APPENDIX C
HAZARDOUS MATERIALS

Innovation QNS

3501-3599 Steinway St

Long Island City, NY 11101

Inquiry Number: 6516097.3

June 04, 2021

Certified Sanborn® Map Report

6 Armstrong Road, 4th floor
Shelton, CT 06484
Toll Free: 800.352.0050
www.edrnet.com

Certified Sanborn® Map Report

06/04/21

Site Name:

Innovation QNS
3501-3599 Steinway St
Long Island City, NY 11101
EDR Inquiry # 6516097.3

Client Name:

AKRF, Inc.
440 Park Avenue, South 7th Floor
New York, NY 10016
Contact: Neoma Chefalo

The Sanborn Library has been searched by EDR and maps covering the target property location as provided by AKRF, Inc. were identified for the years listed below. The Sanborn Library is the largest, most complete collection of fire insurance maps. The collection includes maps from Sanborn, Bromley, Perris & Browne, Hopkins, Barlow, and others. Only Environmental Data Resources Inc. (EDR) is authorized to grant rights for commercial reproduction of maps by the Sanborn Library LLC, the copyright holder for the collection. Results can be authenticated by visiting www.edrnet.com/sanborn.

The Sanborn Library is continually enhanced with newly identified map archives. This report accesses all maps in the collection as of the day this report was generated.

Certified Sanborn Results:

Certification # 2E36-4EA3-B136

PO # 180379

Project Innovation QNS

Maps Provided:

2006	1994	1985	1915
2005	1993	1980	1898
2004	1992	1979	
2003	1991	1977	
2002	1990	1970	
2001	1989	1950	
1996	1988	1947	
1995	1986	1936	

Sanborn® Library search results

Certification #: 2E36-4EA3-B136

The Sanborn Library includes more than 1.2 million fire insurance maps from Sanborn, Bromley, Perris & Browne, Hopkins, Barlow and others which track historical property usage in approximately 12,000 American cities and towns. Collections searched:

- ☑ Library of Congress
- ☑ University Publications of America
- ☑ EDR Private Collection

The Sanborn Library LLC Since 1866™

Limited Permission To Make Copies

AKRF, Inc. (the client) is permitted to make up to FIVE photocopies of this Sanborn Map transmittal and each fire insurance map accompanying this report solely for the limited use of its customer. No one other than the client is authorized to make copies. Upon request made directly to an EDR Account Executive, the client may be permitted to make a limited number of additional photocopies. This permission is conditioned upon compliance by the client, its customer and their agents with EDR's copyright policy; a copy of which is available upon request.

Disclaimer - Copyright and Trademark Notice

This Report contains certain information obtained from a variety of public and other sources reasonably available to Environmental Data Resources, Inc. It cannot be concluded from this Report that coverage information for the target and surrounding properties does not exist from other sources. NO WARRANTY EXPRESSED OR IMPLIED, IS MADE WHATSOEVER IN CONNECTION WITH THIS REPORT. ENVIRONMENTAL DATA RESOURCES, INC. SPECIFICALLY DISCLAIMS THE MAKING OF ANY SUCH WARRANTIES, INCLUDING WITHOUT LIMITATION, MERCHANTABILITY OR FITNESS FOR A PARTICULAR USE OR PURPOSE. ALL RISK IS ASSUMED BY THE USER. IN NO EVENT SHALL ENVIRONMENTAL DATA RESOURCES, INC. BE LIABLE TO ANYONE, WHETHER ARISING OUT OF ERRORS OR OMISSIONS, NEGLIGENCE, ACCIDENT OR ANY OTHER CAUSE, FOR ANY LOSS OF DAMAGE, INCLUDING, WITHOUT LIMITATION, SPECIAL, INCIDENTAL, CONSEQUENTIAL, OR EXEMPLARY DAMAGES. ANY LIABILITY ON THE PART OF ENVIRONMENTAL DATA RESOURCES, INC. IS STRICTLY LIMITED TO A REFUND OF THE AMOUNT PAID FOR THIS REPORT. Purchaser accepts this Report "AS IS". Any analyses, estimates, ratings, environmental risk levels or risk codes provided in this Report are provided for illustrative purposes only, and are not intended to provide, nor should they be interpreted as providing any facts regarding, or prediction or forecast of, any environmental risk for any property. Only a Phase I Environmental Site Assessment performed by an environmental professional can provide information regarding the environmental risk for any property. Additionally, the information provided in this Report is not to be construed as legal advice.

Copyright 2021 by Environmental Data Resources, Inc. All rights reserved. Reproduction in any media or format, in whole or in part, of any report or map of Environmental Data Resources, Inc., or its affiliates, is prohibited without prior written permission.

EDR and its logos (including Sanborn and Sanborn Map) are trademarks of Environmental Data Resources, Inc. or its affiliates. All other trademarks used herein are the property of their respective owners.

Sanborn Sheet Key

This Certified Sanborn Map Report is based upon the following Sanborn Fire Insurance map sheets.

2006 Source Sheets


Volume 1, Sheet 91
2006

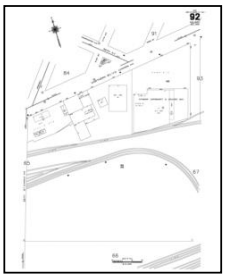
Volume 1, Sheet 92
2006


Volume 1, Sheet 84
2006


Volume 1, Sheet 90
2006

2005 Source Sheets


Volume 1, Sheet 90
2005


Volume 1, Sheet 91
2005

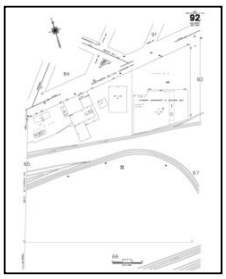
Volume 1, Sheet 92
2005


Volume 1, Sheet 84
2005

2004 Source Sheets


Volume 1, Sheet 84
2004


Volume 1, Sheet 90
2004


Volume 1, Sheet 91
2004

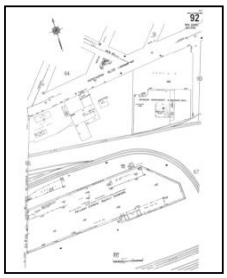
Volume 1, Sheet 92
2004

2003 Source Sheets


Volume 1, Sheet 84
2003


Volume 1, Sheet 90
2003


Volume 1, Sheet 91
2003

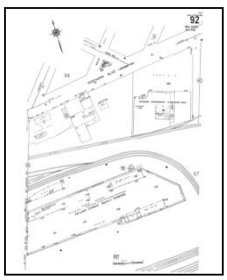
Volume 1, Sheet 92
2003

Sanborn Sheet Key

This Certified Sanborn Map Report is based upon the following Sanborn Fire Insurance map sheets.

2002 Source Sheets


Volume 1, Sheet 84
2002


Volume 1, Sheet 90
2002


Volume 1, Sheet 91
2002

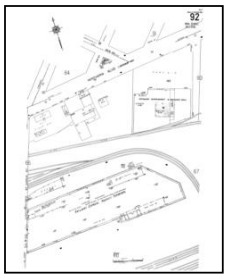
Volume 1, Sheet 92
2002

2001 Source Sheets


Volume 1, Sheet 84
2001


Volume 1, Sheet 90
2001


Volume 1, Sheet 91
2001

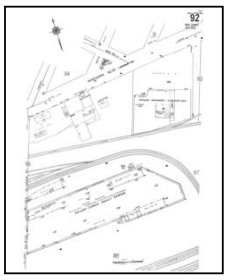
Volume 1, Sheet 92
2001

1996 Source Sheets


Volume 1, Sheet 84
1996


Volume 1, Sheet 90
1996


Volume 1, Sheet 91
1996

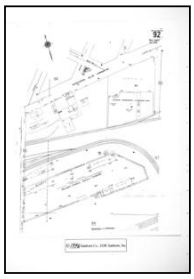
Volume 1, Sheet 92
1996

1995 Source Sheets


Volume 1, Sheet 84
1995


Volume 1, Sheet 90
1995


Volume 1, Sheet 91
1995

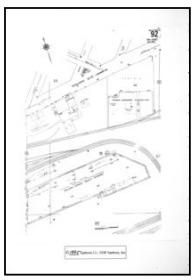
Volume 1, Sheet 92
1995

Sanborn Sheet Key

This Certified Sanborn Map Report is based upon the following Sanborn Fire Insurance map sheets.

1994 Source Sheets


Volume 1, Sheet 84
1994


Volume 1, Sheet 91
1994

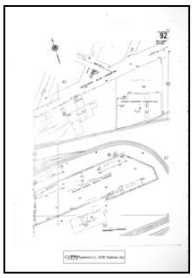
Volume 1, Sheet 92
1994


Volume 1, Sheet 90
1994

1993 Source Sheets


Volume 1, Sheet 90
1993


Volume 1, Sheet 91
1993


Volume 1, Sheet 84
1993

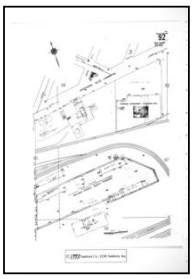
Volume 1, Sheet 92
1993

1992 Source Sheets


Volume 1, Sheet 90
1992


Volume 1, Sheet 91
1992


Volume 1, Sheet 84
1992

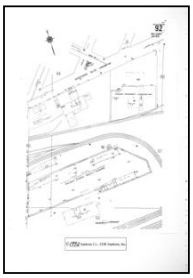
Volume 1, Sheet 92
1992

1991 Source Sheets


Volume 1, Sheet 84
1991


Volume 1, Sheet 90
1991


Volume 1, Sheet 91
1991

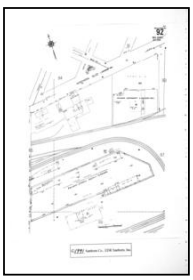
Volume 1, Sheet 92
1991

Sanborn Sheet Key

This Certified Sanborn Map Report is based upon the following Sanborn Fire Insurance map sheets.

1990 Source Sheets


Volume 1, Sheet 84
1990


Volume 1, Sheet 90
1990


Volume 1, Sheet 91
1990

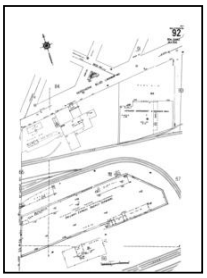
Volume 1, Sheet 92
1990

1989 Source Sheets


Volume 1, Sheet 84
1989


Volume 1, Sheet 90
1989


Volume 1, Sheet 91
1989

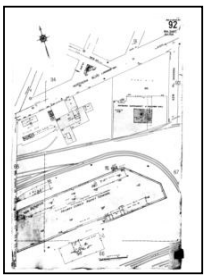
Volume 1, Sheet 92
1989

1988 Source Sheets


Volume 1, Sheet 84
1988


Volume 1, Sheet 90
1988


Volume 1, Sheet 91
1988

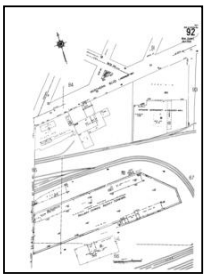
Volume 1, Sheet 92
1988

1986 Source Sheets


Volume 1, Sheet 84
1986


Volume 1, Sheet 90
1986


Volume 1, Sheet 91
1986

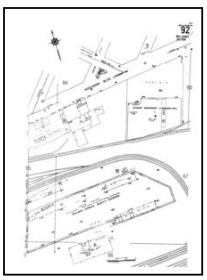
Volume 1, Sheet 92
1986

Sanborn Sheet Key

This Certified Sanborn Map Report is based upon the following Sanborn Fire Insurance map sheets.

1985 Source Sheets


Volume 1, Sheet 84
1985


Volume 1, Sheet 90
1985


Volume 1, Sheet 91
1985

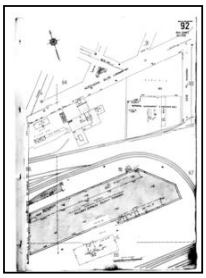
Volume 1, Sheet 92
1985

1980 Source Sheets


Volume 1, Sheet 84
1980


Volume 1, Sheet 90
1980


Volume 1, Sheet 91
1980


Volume 1, Sheet 92
1980

1979 Source Sheets


Volume 1, Sheet 84
1979


Volume 1, Sheet 90
1979


Volume 1, Sheet 91
1979

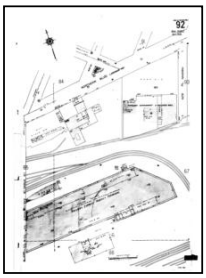
Volume 1, Sheet 92
1979

1977 Source Sheets


Volume 1, Sheet 84
1977


Volume 1, Sheet 90
1977

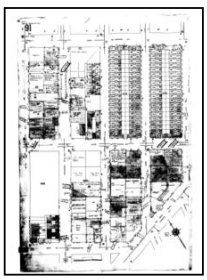
Volume 1, Sheet 91
1977

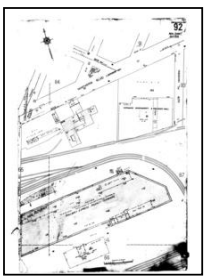
Volume 1, Sheet 92
1977

Sanborn Sheet Key

This Certified Sanborn Map Report is based upon the following Sanborn Fire Insurance map sheets.

1970 Source Sheets


Volume 1, Sheet 84
1970


Volume 1, Sheet 90
1970


Volume 1, Sheet 91
1970

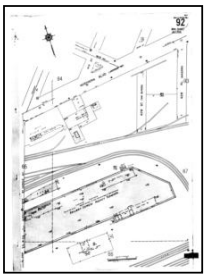
Volume 1, Sheet 92
1970

1950 Source Sheets


Volume 1, Sheet 84
1950


Volume 1, Sheet 90
1950


Volume 1, Sheet 91
1950

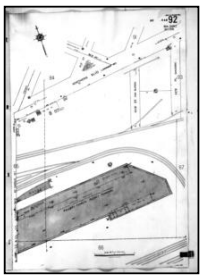
Volume 1, Sheet 92
1950

1947 Source Sheets

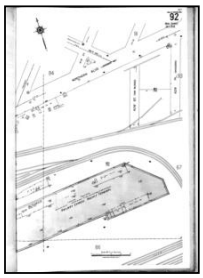
Volume 1, Sheet 92
1947


Volume 1, Sheet 84
1947


Volume 1, Sheet 90
1947


Volume 1, Sheet 91
1947

1936 Source Sheets


Volume 1, Sheet 84
1936


Volume 1, Sheet 90
1936


Volume 1, Sheet 91
1936

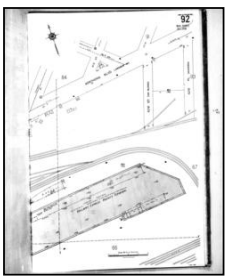
Volume 1, Sheet 92
1936

Sanborn Sheet Key

This Certified Sanborn Map Report is based upon the following Sanborn Fire Insurance map sheets.

1915 Source Sheets



Volume 1, Sheet 91
1915

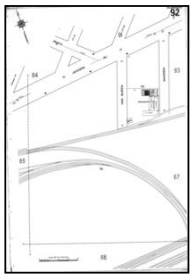

Volume 1, Sheet 92
1915



Volume 1, Sheet 84
1915



Volume 1, Sheet 90
1915

1898 Source Sheets



Volume 1, Sheet 84
1898



Volume 1, Sheet 90
1898



Volume 1, Sheet 91
1898

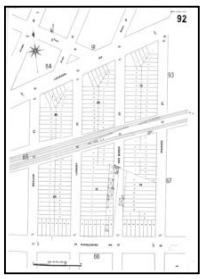

Volume 1, Sheet 92
1898



The certified Sanborn Library search results in this report can be authenticated by visiting www.edrnet.com/sanborn and entering the certification number. Only Environmental Data Resources Inc. (EDR) is authorized to grant rights for commercial reproduction of maps by The Sanborn Library LLC, the copyright holder for the collection.

Site Name:	Innovation QNS
Address:	3501-3599 Steinway St
City, ST, ZIP:	Long Island City, NY 11101
Client:	AKRF, Inc.
EDR Inquiry:	6516097.3
Order Date:	06/04/2021
Certification #:	2E36-4EA3-B136
Copyright	2006

This Certified Sanborn Map combines the following sheets.
Outlined areas indicate map sheets within the collection.



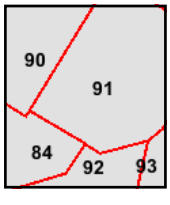

Volume 1, Sheet 90
Volume 1, Sheet 84
Volume 1, Sheet 92
Volume 1, Sheet 91

0 Feet 150 300 600

N



The certified Sanborn Library search results in this report can be authenticated by visiting www.edrnet.com/sanborn and entering the certification number. Only Environmental Data Resources Inc. (EDR) is authorized to grant rights for commercial reproduction of maps by The Sanborn Library LLC, the copyright holder for the collection.

Site Name:	Innovation QNS
Address:	3501-3599 Steinway St
City, ST, ZIP:	Long Island City, NY 11101
Client:	AKRF, Inc.
EDR Inquiry:	6516097.3
Order Date:	06/04/2021
Certification #	2E36-4EA3-B136
Copyright	2005

This Certified Sanborn Map combines the following sheets.
Outlined areas indicate map sheets within the collection.



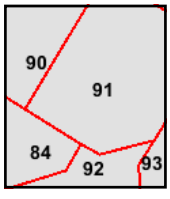

Volume 1, Sheet 84
Volume 1, Sheet 92
Volume 1, Sheet 91
Volume 1, Sheet 90

0 Feet 150 300 600

N



The certified Sanborn Library search results in this report can be authenticated by visiting www.edrnet.com/sanborn and entering the certification number. Only Environmental Data Resources Inc. (EDR) is authorized to grant rights for commercial reproduction of maps by The Sanborn Library LLC, the copyright holder for the collection.

Certification #2E36-4EA3-B136

Site Name:	Innovation QNS
Address:	3501-3599 Steinway St
City, ST, ZIP:	Long Island City, NY 11101
Client:	AKRF, Inc.
EDR Inquiry:	6516097.3
Order Date:	06/04/2021
Certification #:	2E36-4EA3-B136
Copyright	2004

This Certified Sanborn Map combines the following sheets.
Outlined areas indicate map sheets within the collection.



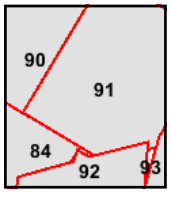

Volume 1, Sheet 92
Volume 1, Sheet 91
Volume 1, Sheet 90
Volume 1, Sheet 84

0 Feet 150 300 600

N



The certified Sanborn Library search results in this report can be authenticated by visiting www.edrnet.com/sanborn and entering the certification number. Only Environmental Data Resources Inc. (EDR) is authorized to grant rights for commercial reproduction of maps by The Sanborn Library LLC, the copyright holder for the collection.

Site Name:	Innovation QNS
Address:	3501-3599 Steinway St
City, ST, ZIP:	Long Island City, NY 11101
Client:	AKRF, Inc.
EDR Inquiry:	6516097.3
Order Date:	06/04/2021
Certification #	2E36-4EA3-B136
Copyright	2003

This Certified Sanborn Map combines the following sheets.
Outlined areas indicate map sheets within the collection.



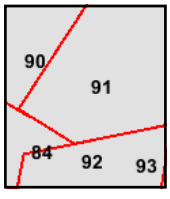

Volume 1, Sheet 92
Volume 1, Sheet 91
Volume 1, Sheet 90
Volume 1, Sheet 84

0 Feet 150 300 600

N



The certified Sanborn Library search results in this report can be authenticated by visiting www.edrnet.com/sanborn and entering the certification number. Only Environmental Data Resources Inc. (EDR) is authorized to grant rights for commercial reproduction of maps by The Sanborn Library LLC, the copyright holder for the collection.

Site Name:	Innovation QNS
Address:	3501-3599 Steinway St
City, ST, ZIP:	Long Island City, NY 11101
Client:	AKRF, Inc.
EDR Inquiry:	6516097.3
Order Date:	06/04/2021
Certification #	2E36-4EA3-B136
Copyright	2002

This Certified Sanborn Map combines the following sheets.
Outlined areas indicate map sheets within the collection.

0 Feet 150 300 600



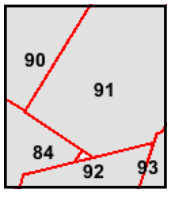

Volume 1, Sheet 92
Volume 1, Sheet 91
Volume 1, Sheet 90
Volume 1, Sheet 84

N



The certified Sanborn Library search results in this report can be authenticated by visiting www.edrnet.com/sanborn and entering the certification number. Only Environmental Data Resources Inc. (EDR) is authorized to grant rights for commercial reproduction of maps by The Sanborn Library LLC, the copyright holder for the collection.

Site Name:	Innovation QNS
Address:	3501-3599 Steinway St
City, ST, ZIP:	Long Island City, NY 11101
Client:	AKRF, Inc.
EDR Inquiry:	6516097.3
Order Date:	06/04/2021
Certification #	2E36-4EA3-B136
Copyright	2001

This Certified Sanborn Map combines the following sheets.
Outlined areas indicate map sheets within the collection.

0 Feet 150 300 600



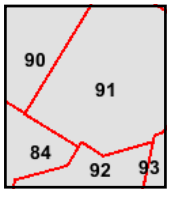

Volume 1, Sheet 92
Volume 1, Sheet 91
Volume 1, Sheet 90
Volume 1, Sheet 84

N

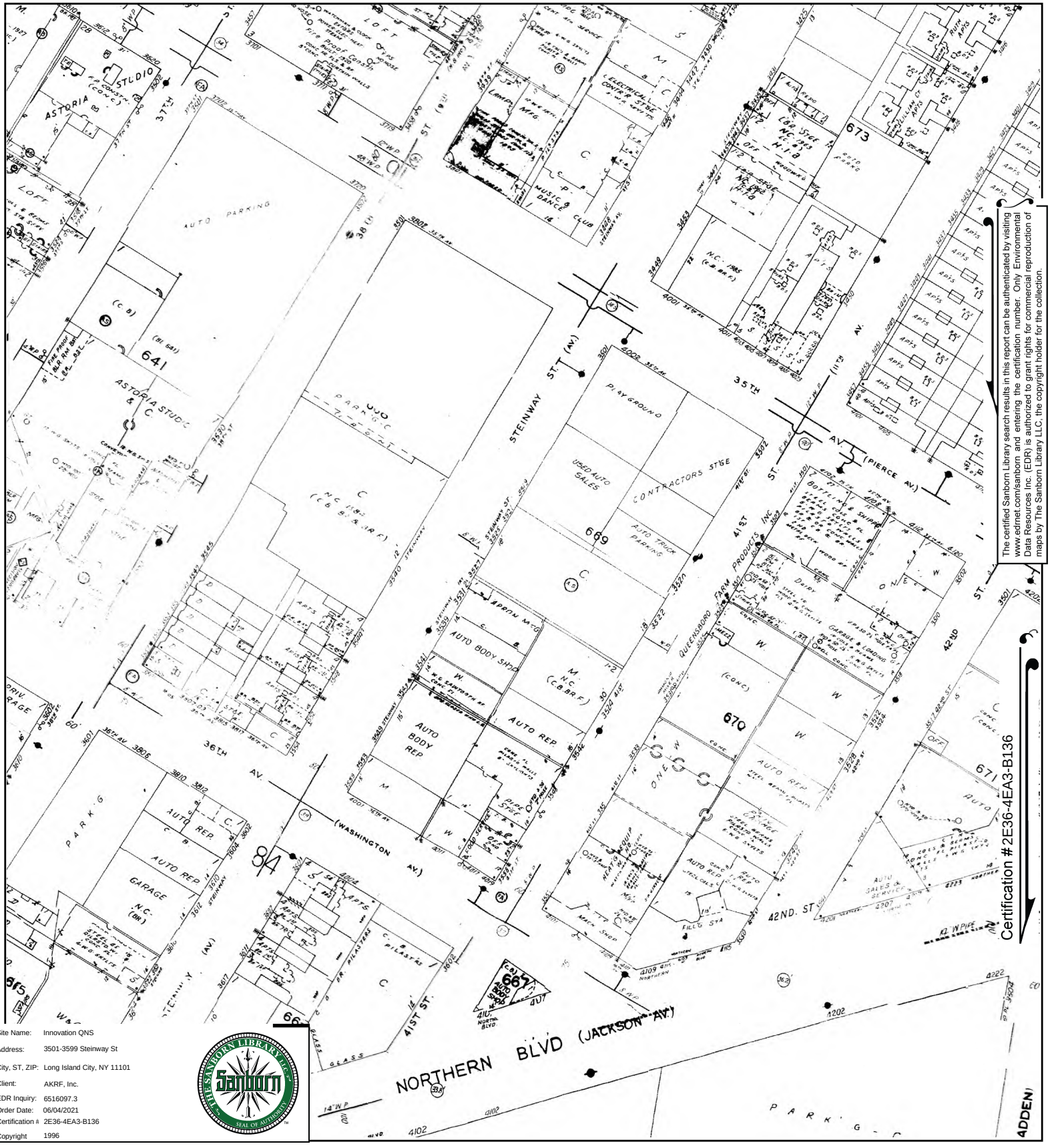

The certified Sanborn Library search results in this report can be authenticated by visiting www.edrnet.com/sanborn and entering the certification number. Only Environmental Data Resources Inc. (EDR) is authorized to grant rights for commercial reproduction of maps by The Sanborn Library LLC, the copyright holder for the collection.

Site Name:	Innovation QNS
Address:	3501-3599 Steinway St
City, ST, ZIP:	Long Island City, NY 11101
Client:	AKRF, Inc.
EDR Inquiry:	6516097.3
Order Date:	06/04/2021
Certification #:	2E36-4EA3-B136
Copyright	1996

This Certified Sanborn Map combines the following sheets.
Outlined areas indicate map sheets within the collection.



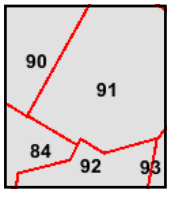

Volume 1, Sheet 92
Volume 1, Sheet 91
Volume 1, Sheet 90
Volume 1, Sheet 84

0 Feet 150 300 600

N

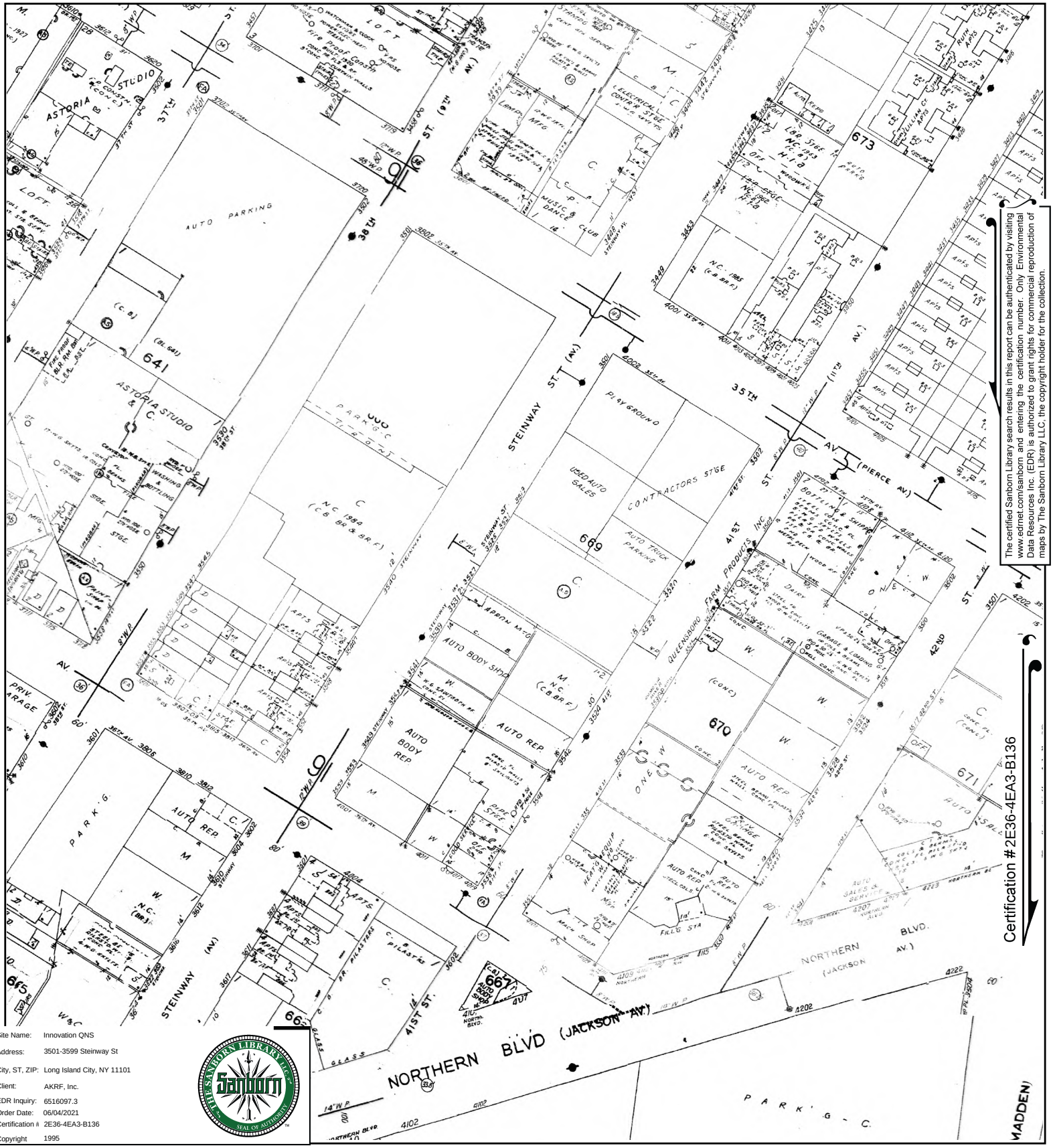

The certified Sanborn Library search results in this report can be authenticated by visiting www.edrnet.com/sanborn and entering the certification number. Only Environmental Data Resources Inc. (EDR) is authorized to grant rights for commercial reproduction of maps by The Sanborn Library LLC, the copyright holder for the collection.

Site Name:	Innovation QNS
Address:	3501-3599 Steinway St
City, ST, ZIP:	Long Island City, NY 11101
Client:	AKRF, Inc.
EDR Inquiry:	6516097.3
Order Date:	06/04/2021
Certification #	2E36-4EA3-B136
Copyright	1995

This Certified Sanborn Map combines the following sheets.
Outlined areas indicate map sheets within the collection.



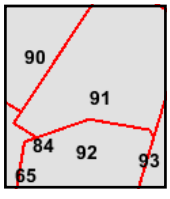

Volume 1, Sheet 92
Volume 1, Sheet 91
Volume 1, Sheet 90
Volume 1, Sheet 84

0 Feet 150 300 600

N



The certified Sanborn Library search results in this report can be authenticated by visiting www.edrnet.com/sanborn and entering the certification number. Only Environmental Data Resources Inc. (EDR) is authorized to grant rights for commercial reproduction of maps by The Sanborn Library LLC, the copyright holder for the collection.

Site Name:	Innovation QNS
Address:	3501-3599 Steinway St
City, ST, ZIP:	Long Island City, NY 11101
Client:	AKRF, Inc.
EDR Inquiry:	6516097.3
Order Date:	06/04/2021
Certification #	2E36-4EA3-B136
Copyright	1994

This Certified Sanborn Map combines the following sheets.
Outlined areas indicate map sheets within the collection.



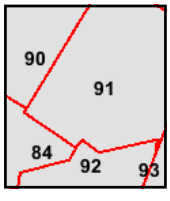

Volume 1, Sheet 90
Volume 1, Sheet 92
Volume 1, Sheet 91
Volume 1, Sheet 84

0 Feet 150 300 600

N



The certified Sanborn Library search results in this report can be authenticated by visiting www.edrnet.com/sanborn and entering the certification number. Only Environmental Data Resources Inc. (EDR) is authorized to grant rights for commercial reproduction of maps by The Sanborn Library LLC, the copyright holder for the collection.

Site Name:	Innovation QNS
Address:	3501-3599 Steinway St
City, ST, ZIP:	Long Island City, NY 11101
Client:	AKRF, Inc.
EDR Inquiry:	6516097.3
Order Date:	06/04/2021
Certification #	2E36-4EA3-B136
Copyright	1993

This Certified Sanborn Map combines the following sheets.
Outlined areas indicate map sheets within the collection.



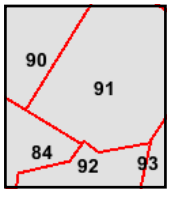

Volume 1, Sheet 92
Volume 1, Sheet 84
Volume 1, Sheet 91
Volume 1, Sheet 90

0 Feet 150 300 600

N



The certified Sanborn Library search results in this report can be authenticated by visiting www.edrnet.com/sanborn and entering the certification number. Only Environmental Data Resources Inc. (EDR) is authorized to grant rights for commercial reproduction of maps by The Sanborn Library LLC, the copyright holder for the collection.

Site Name:	Innovation QNS
Address:	3501-3599 Steinway St
City, ST, ZIP:	Long Island City, NY 11101
Client:	AKRF, Inc.
EDR Inquiry:	6516097.3
Order Date:	06/04/2021
Certification #:	2E36-4EA3-B136
Copyright	1992

This Certified Sanborn Map combines the following sheets.
Outlined areas indicate map sheets within the collection.



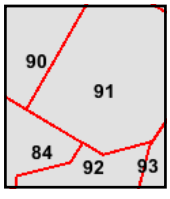

Volume 1, Sheet 92
Volume 1, Sheet 84
Volume 1, Sheet 91
Volume 1, Sheet 90

0 Feet 150 300 600

N



Certification #2E36-4EA3-B136

The certified Sanborn Library search results in this report can be authenticated by visiting www.edrnet.com/sanborn and entering the certification number. Only Environmental Data Resources Inc. (EDR) is authorized to grant rights for commercial reproduction of maps by The Sanborn Library LLC, the copyright holder for the collection.

Site Name:	Innovation QNS
Address:	3501-3599 Steinway St
City, ST, ZIP:	Long Island City, NY 11101
Client:	AKRF, Inc.
EDR Inquiry:	6516097.3
Order Date:	06/04/2021
Certification #:	2E36-4EA3-B136
Copyright	1991

This Certified Sanborn Map combines the following sheets.
Outlined areas indicate map sheets within the collection.

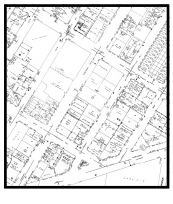

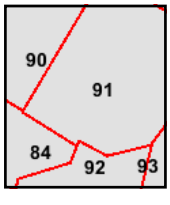

Volume 1, Sheet 92
Volume 1, Sheet 91
Volume 1, Sheet 90
Volume 1, Sheet 84

0 Feet 150 300 600

N



The certified Sanborn Library search results in this report can be authenticated by visiting www.edrnet.com/sanborn and entering the certification number. Only Environmental Data Resources Inc. (EDR) is authorized to grant rights for commercial reproduction of maps by The Sanborn Library LLC, the copyright holder for the collection.

Site Name:	Innovation QNS
Address:	3501-3599 Steinway St
City, ST, ZIP:	Long Island City, NY 11101
Client:	AKRF, Inc.
EDR Inquiry:	6516097.3
Order Date:	06/04/2021
Certification #	2E36-4EA3-B136
Copyright	1990

This Certified Sanborn Map combines the following sheets.
Outlined areas indicate map sheets within the collection.



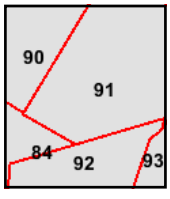

Volume 1, Sheet 92
Volume 1, Sheet 91
Volume 1, Sheet 90
Volume 1, Sheet 84

0 Feet 150 300 600

N



The certified Sanborn Library search results in this report can be authenticated by visiting www.edrnet.com/sanborn and entering the certification number. Only Environmental Data Resources Inc. (EDR) is authorized to grant rights for commercial reproduction of maps by The Sanborn Library LLC, the copyright holder for the collection.

Site Name:	Innovation QNS
Address:	3501-3599 Steinway St
City, ST, ZIP:	Long Island City, NY 11101
Client:	AKRF, Inc.
EDR Inquiry:	6516097.3
Order Date:	06/04/2021
Certification #	2E36-4EA3-B136
Copyright	1989

This Certified Sanborn Map combines the following sheets.
Outlined areas indicate map sheets within the collection.



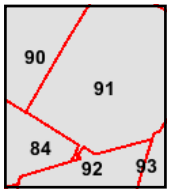

Volume 1, Sheet 92
Volume 1, Sheet 91
Volume 1, Sheet 90
Volume 1, Sheet 84

0 Feet 150 300 600

N



The certified Sanborn Library search results in this report can be authenticated by visiting www.edrnet.com/sanborn and entering the certification number. Only Environmental Data Resources Inc. (EDR) is authorized to grant rights for commercial reproduction of maps by The Sanborn Library LLC, the copyright holder for the collection.

Site Name:	Innovation QNS
Address:	3501-3599 Steinway St
City, ST, ZIP:	Long Island City, NY 11101
Client:	AKRF, Inc.
EDR Inquiry:	6516097.3
Order Date:	06/04/2021
Certification #	2E36-4EA3-B136
Copyright	1988

This Certified Sanborn Map combines the following sheets.
Outlined areas indicate map sheets within the collection.



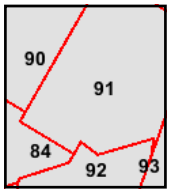

Volume 1, Sheet 92
Volume 1, Sheet 91
Volume 1, Sheet 90
Volume 1, Sheet 84

0 Feet 150 300 600

N



The certified Sanborn Library search results in this report can be authenticated by visiting www.edrnet.com/sanborn and entering the certification number. Only Environmental Data Resources Inc. (EDR) is authorized to grant rights for commercial reproduction of maps by The Sanborn Library LLC, the copyright holder for the collection.

Site Name:	Innovation QNS
Address:	3501-3599 Steinway St
City, ST, ZIP:	Long Island City, NY 11101
Client:	AKRF, Inc.
EDR Inquiry:	6516097.3
Order Date:	06/04/2021
Certification #	2E36-4EA3-B136
Copyright	1986

This Certified Sanborn Map combines the following sheets.
Outlined areas indicate map sheets within the collection.



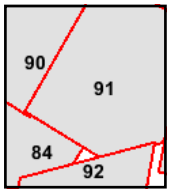

Volume 1, Sheet 92
Volume 1, Sheet 91
Volume 1, Sheet 90
Volume 1, Sheet 84

0 Feet 150 300 600

N



The certified Sanborn Library search results in this report can be authenticated by visiting www.edrnet.com/sanborn and entering the certification number. Only Environmental Data Resources Inc. (EDR) is authorized to grant rights for commercial reproduction of maps by The Sanborn Library LLC, the copyright holder for the collection.

Certification #2E36-4EA3-B136

Site Name:	Innovation QNS
Address:	3501-3599 Steinway St
City, ST, ZIP:	Long Island City, NY 11101
Client:	AKRF, Inc.
EDR Inquiry:	6516097.3
Order Date:	06/04/2021
Certification #	2E36-4EA3-B136
Copyright	1985

This Certified Sanborn Map combines the following sheets.
Outlined areas indicate map sheets within the collection.

0 Feet 150 300 600



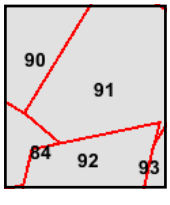

Volume 1, Sheet 92
Volume 1, Sheet 91
Volume 1, Sheet 90
Volume 1, Sheet 84

N



The certified Sanborn Library search results in this report can be authenticated by visiting www.edrnet.com/sanborn and entering the certification number. Only Environmental Data Resources Inc. (EDR) is authorized to grant rights for commercial reproduction of maps by The Sanborn Library LLC, the copyright holder for the collection.

Site Name:	Innovation QNS
Address:	3501-3599 Steinway St
City, ST, ZIP:	Long Island City, NY 11101
Client:	AKRF, Inc.
EDR Inquiry:	6516097.3
Order Date:	06/04/2021
Certification #	2E36-4EA3-B136
Copyright	1980

This Certified Sanborn Map combines the following sheets.
Outlined areas indicate map sheets within the collection.



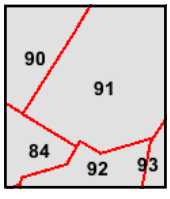

Volume 1, Sheet 92
Volume 1, Sheet 91
Volume 1, Sheet 90
Volume 1, Sheet 84

0 Feet 150 300 600

N



The certified Sanborn Library search results in this report can be authenticated by visiting www.edrnet.com/sanborn and entering the certification number. Only Environmental Data Resources Inc. (EDR) is authorized to grant rights for commercial reproduction of maps by The Sanborn Library LLC, the copyright holder for the collection.

Site Name:	Innovation QNS
Address:	3501-3599 Steinway St
City, ST, ZIP:	Long Island City, NY 11101
Client:	AKRF, Inc.
EDR Inquiry:	6516097.3
Order Date:	06/04/2021
Certification #	2E36-4EA3-B136
Copyright	1979

This Certified Sanborn Map combines the following sheets.
Outlined areas indicate map sheets within the collection.



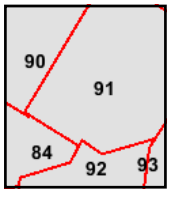

Volume 1, Sheet 92
Volume 1, Sheet 91
Volume 1, Sheet 90
Volume 1, Sheet 84

0 Feet 150 300 600

N



The certified Sanborn Library search results in this report can be authenticated by visiting www.edrnet.com/sanborn and entering the certification number. Only Environmental Data Resources Inc. (EDR) is authorized to grant rights for commercial reproduction of maps by The Sanborn Library LLC, the copyright holder for the collection.

Site Name:	Innovation QNS
Address:	3501-3599 Steinway St
City, ST, ZIP:	Long Island City, NY 11101
Client:	AKRF, Inc.
EDR Inquiry:	6516097.3
Order Date:	06/04/2021
Certification #	2E36-4EA3-B136
Copyright	1977

This Certified Sanborn Map combines the following sheets.
Outlined areas indicate map sheets within the collection.



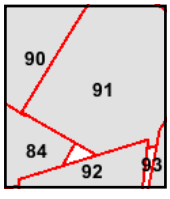

Volume 1, Sheet 92
Volume 1, Sheet 91
Volume 1, Sheet 90
Volume 1, Sheet 84

0 Feet 150 300 600

N



The certified Sanborn Library search results in this report can be authenticated by visiting www.edrnet.com/sanborn and entering the certification number. Only Environmental Data Resources Inc. (EDR) is authorized to grant rights for commercial reproduction of maps by The Sanborn Library LLC, the copyright holder for the collection.

Site Name:	Innovation QNS
Address:	3501-3599 Steinway St
City, ST, ZIP:	Long Island City, NY 11101
Client:	AKRF, Inc.
EDR Inquiry:	6516097.3
Order Date:	06/04/2021
Certification #	2E36-4EA3-B136
Copyright	1970

This Certified Sanborn Map combines the following sheets.
Outlined areas indicate map sheets within the collection.



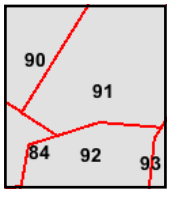

Volume 1, Sheet 92
Volume 1, Sheet 91
Volume 1, Sheet 90
Volume 1, Sheet 84

0 Feet 150 300 600

N



The certified Sanborn Library search results in this report can be authenticated by visiting www.edrnet.com/sanborn and entering the certification number. Only Environmental Data Resources Inc. (EDR) is authorized to grant rights for commercial reproduction of maps by The Sanborn Library LLC, the copyright holder for the collection.

Site Name:	Innovation QNS
Address:	3501-3599 Steinway St
City, ST, ZIP:	Long Island City, NY 11101
Client:	AKRF, Inc.
EDR Inquiry:	6516097.3
Order Date:	06/04/2021
Certification #	2E36-4EA3-B136
Copyright	1950

This Certified Sanborn Map combines the following sheets.
Outlined areas indicate map sheets within the collection.



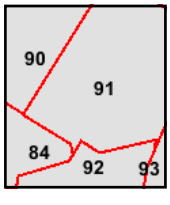

Volume 1, Sheet 92
Volume 1, Sheet 91
Volume 1, Sheet 90
Volume 1, Sheet 84

0 Feet 150 300 600

N



The certified Sanborn Library search results in this report can be authenticated by visiting www.edrnet.com/sanborn and entering the certification number. Only Environmental Data Resources Inc. (EDR) is authorized to grant rights for commercial reproduction of maps by The Sanborn Library LLC, the copyright holder for the collection.

Certification #2E36-4EA3-B136

Site Name:	Innovation QNS
Address:	3501-3599 Steinway St
City, ST, ZIP:	Long Island City, NY 11101
Client:	AKRF, Inc.
EDR Inquiry:	6516097.3
Order Date:	06/04/2021
Certification #	2E36-4EA3-B136
Copyright	1947

This Certified Sanborn Map combines the following sheets.
Outlined areas indicate map sheets within the collection.

0 Feet 150 300 600



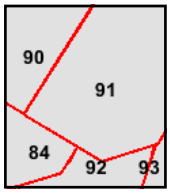

Volume 1, Sheet 91
Volume 1, Sheet 90
Volume 1, Sheet 84
Volume 1, Sheet 92

N



The certified Sanborn Library search results in this report can be authenticated by visiting www.edrnet.com/sanborn and entering the certification number. Only Environmental Data Resources Inc. (EDR) is authorized to grant rights for commercial reproduction of maps by The Sanborn Library LLC, the copyright holder for the collection.

Certification #2E36-4EA3-B136

Site Name:	Innovation QNS
Address:	3501-3599 Steinway St
City, ST, ZIP:	Long Island City, NY 11101
Client:	AKRF, Inc.
EDR Inquiry:	6516097.3
Order Date:	06/04/2021
Certification #	2E36-4EA3-B136
Copyright	1936

This Certified Sanborn Map combines the following sheets.
Outlined areas indicate map sheets within the collection.



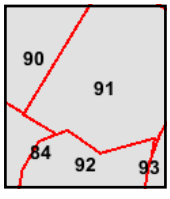

Volume 1, Sheet 92
Volume 1, Sheet 91
Volume 1, Sheet 90
Volume 1, Sheet 84

0 Feet 150 300 600

N

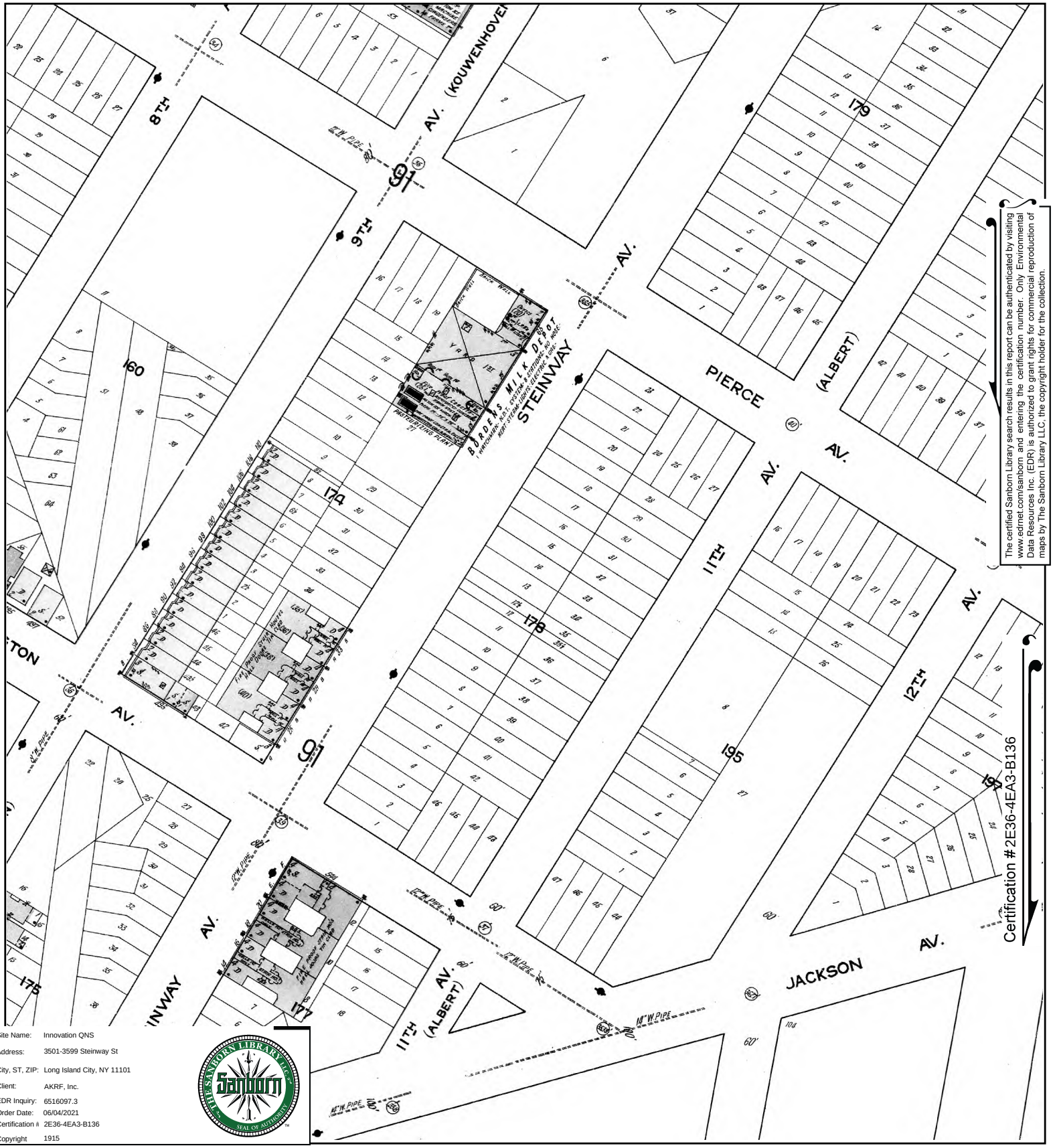

The certified Sanborn Library search results in this report can be authenticated by visiting www.edrnet.com/sanborn and entering the certification number. Only Environmental Data Resources Inc. (EDR) is authorized to grant rights for commercial reproduction of maps by The Sanborn Library LLC, the copyright holder for the collection.

Site Name: Innovation QNS
Address: 3501-3599 Steinway St
City, ST, ZIP: Long Island City, NY 11101
Client: AKRF, Inc.
EDR Inquiry: 6516097.3
Order Date: 06/04/2021
Certification #: 2E36-4EA3-B136
Copyright: 1915

This Certified Sanborn Map combines the following sheets.
Outlined areas indicate map sheets within the collection.

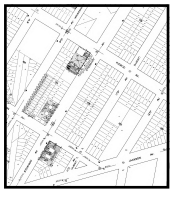

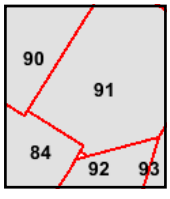

Volume 1, Sheet 90
Volume 1, Sheet 84
Volume 1, Sheet 92
Volume 1, Sheet 91

0 Feet 150 300 600

N

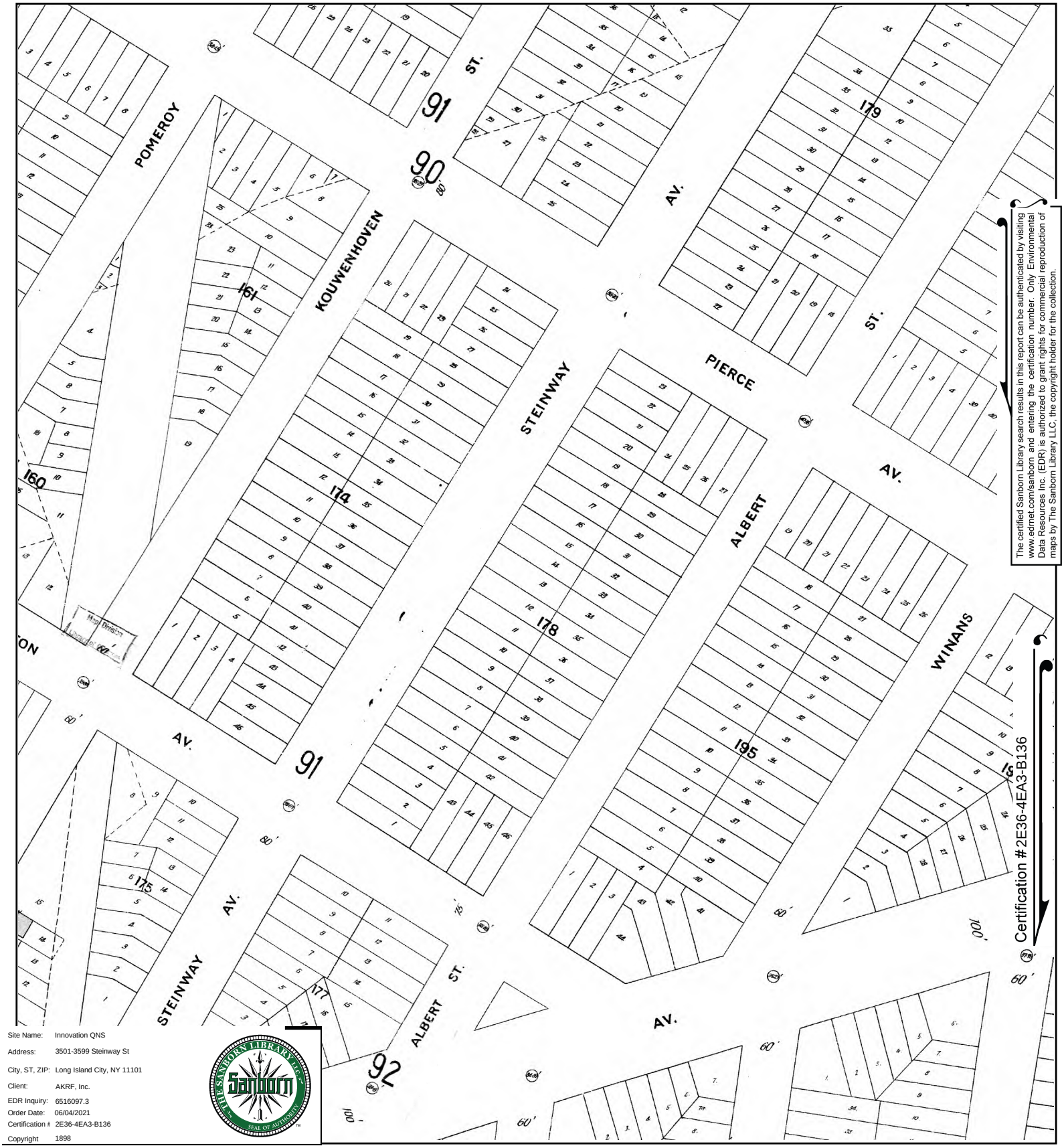

The certified Sanborn Library search results in this report can be authenticated by visiting www.edrnet.com/sanborn and entering the certification number. Only Environmental Data Resources Inc. (EDR) is authorized to grant rights for commercial reproduction of maps by The Sanborn Library LLC, the copyright holder for the collection.

Site Name:	Innovation QNS
Address:	3501-3599 Steinway St
City, ST, ZIP:	Long Island City, NY 11101
Client:	AKRF, Inc.
EDR Inquiry:	6516097.3
Order Date:	06/04/2021
Certification #	2E36-4EA3-B136
Copyright	1898

This Certified Sanborn Map combines the following sheets.
Outlined areas indicate map sheets within the collection.

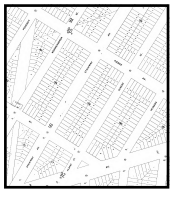

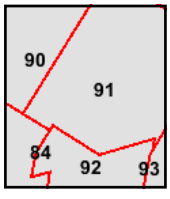

Volume 1, Sheet 92
Volume 1, Sheet 91
Volume 1, Sheet 90
Volume 1, Sheet 84

0 Feet 150 300 600

N

Innovation QNS

3501-3599 Steinway St

Long Island City, NY 11101

Inquiry Number: 6516097.3

June 04, 2021

Certified Sanborn® Map Report

6 Armstrong Road, 4th floor
Shelton, CT 06484
Toll Free: 800.352.0050
www.edrnet.com

Certified Sanborn® Map Report

06/04/21

Site Name:

Innovation QNS
3501-3599 Steinway St
Long Island City, NY 11101
EDR Inquiry # 6516097.3

Client Name:

AKRF, Inc.
440 Park Avenue, South 7th Floor
New York, NY 10016
Contact: Neoma Chefalo

The Sanborn Library has been searched by EDR and maps covering the target property location as provided by AKRF, Inc. were identified for the years listed below. The Sanborn Library is the largest, most complete collection of fire insurance maps. The collection includes maps from Sanborn, Bromley, Perris & Browne, Hopkins, Barlow, and others. Only Environmental Data Resources Inc. (EDR) is authorized to grant rights for commercial reproduction of maps by the Sanborn Library LLC, the copyright holder for the collection. Results can be authenticated by visiting www.edrnet.com/sanborn.

The Sanborn Library is continually enhanced with newly identified map archives. This report accesses all maps in the collection as of the day this report was generated.

Certified Sanborn Results:

Certification # 2E36-4EA3-B136

PO # 180379

Project Innovation QNS

Maps Provided:

2006	1994	1985	1915
2005	1993	1980	1898
2004	1992	1979	
2003	1991	1977	
2002	1990	1970	
2001	1989	1950	
1996	1988	1947	
1995	1986	1936	

Sanborn® Library search results

Certification #: 2E36-4EA3-B136

The Sanborn Library includes more than 1.2 million fire insurance maps from Sanborn, Bromley, Perris & Browne, Hopkins, Barlow and others which track historical property usage in approximately 12,000 American cities and towns. Collections searched:

- ☑ Library of Congress
- ☑ University Publications of America
- ☑ EDR Private Collection

The Sanborn Library LLC Since 1866™

Limited Permission To Make Copies

AKRF, Inc. (the client) is permitted to make up to FIVE photocopies of this Sanborn Map transmittal and each fire insurance map accompanying this report solely for the limited use of its customer. No one other than the client is authorized to make copies. Upon request made directly to an EDR Account Executive, the client may be permitted to make a limited number of additional photocopies. This permission is conditioned upon compliance by the client, its customer and their agents with EDR's copyright policy; a copy of which is available upon request.

Disclaimer - Copyright and Trademark Notice

This Report contains certain information obtained from a variety of public and other sources reasonably available to Environmental Data Resources, Inc. It cannot be concluded from this Report that coverage information for the target and surrounding properties does not exist from other sources. NO WARRANTY EXPRESSED OR IMPLIED, IS MADE WHATSOEVER IN CONNECTION WITH THIS REPORT. ENVIRONMENTAL DATA RESOURCES, INC. SPECIFICALLY DISCLAIMS THE MAKING OF ANY SUCH WARRANTIES, INCLUDING WITHOUT LIMITATION, MERCHANTABILITY OR FITNESS FOR A PARTICULAR USE OR PURPOSE. ALL RISK IS ASSUMED BY THE USER. IN NO EVENT SHALL ENVIRONMENTAL DATA RESOURCES, INC. BE LIABLE TO ANYONE, WHETHER ARISING OUT OF ERRORS OR OMISSIONS, NEGLIGENCE, ACCIDENT OR ANY OTHER CAUSE, FOR ANY LOSS OF DAMAGE, INCLUDING, WITHOUT LIMITATION, SPECIAL, INCIDENTAL, CONSEQUENTIAL, OR EXEMPLARY DAMAGES. ANY LIABILITY ON THE PART OF ENVIRONMENTAL DATA RESOURCES, INC. IS STRICTLY LIMITED TO A REFUND OF THE AMOUNT PAID FOR THIS REPORT. Purchaser accepts this Report "AS IS". Any analyses, estimates, ratings, environmental risk levels or risk codes provided in this Report are provided for illustrative purposes only, and are not intended to provide, nor should they be interpreted as providing any facts regarding, or prediction or forecast of, any environmental risk for any property. Only a Phase I Environmental Site Assessment performed by an environmental professional can provide information regarding the environmental risk for any property. Additionally, the information provided in this Report is not to be construed as legal advice.

Copyright 2021 by Environmental Data Resources, Inc. All rights reserved. Reproduction in any media or format, in whole or in part, of any report or map of Environmental Data Resources, Inc., or its affiliates, is prohibited without prior written permission.

EDR and its logos (including Sanborn and Sanborn Map) are trademarks of Environmental Data Resources, Inc. or its affiliates. All other trademarks used herein are the property of their respective owners.

Sanborn Sheet Key

This Certified Sanborn Map Report is based upon the following Sanborn Fire Insurance map sheets.

2006 Source Sheets



Volume 1, Sheet 83
2006

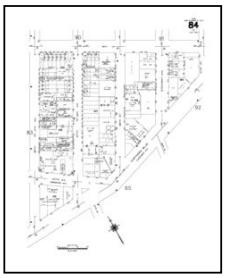

Volume 1, Sheet 84
2006



Volume 1, Sheet 90
2006

2005 Source Sheets



Volume 1, Sheet 89
2005



Volume 1, Sheet 90
2005



Volume 1, Sheet 83
2005



Volume 1, Sheet 84
2005

2004 Source Sheets



Volume 1, Sheet 83
2004



Volume 1, Sheet 84
2004



Volume 1, Sheet 90
2004

2003 Source Sheets



Volume 1, Sheet 83
2003



Volume 1, Sheet 84
2003



Volume 1, Sheet 90
2003

Sanborn Sheet Key

This Certified Sanborn Map Report is based upon the following Sanborn Fire Insurance map sheets.

2002 Source Sheets


Volume 1, Sheet 83
2002


Volume 1, Sheet 84
2002


Volume 1, Sheet 90
2002

2001 Source Sheets


Volume 1, Sheet 83
2001


Volume 1, Sheet 84
2001


Volume 1, Sheet 89
2001


Volume 1, Sheet 90
2001

1996 Source Sheets


Volume 1, Sheet 83
1996


Volume 1, Sheet 84
1996


Volume 1, Sheet 90
1996

1995 Source Sheets

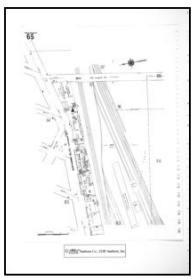
Volume 1, Sheet 65
1995


Volume 1, Sheet 83
1995


Volume 1, Sheet 84
1995


Volume 1, Sheet 90
1995

Sanborn Sheet Key

This Certified Sanborn Map Report is based upon the following Sanborn Fire Insurance map sheets.

1994 Source Sheets


Volume 1, Sheet 83
1994


Volume 1, Sheet 84
1994


Volume 1, Sheet 89
1994


Volume 1, Sheet 90
1994

1993 Source Sheets


Volume 1, Sheet 89
1993


Volume 1, Sheet 90
1993


Volume 1, Sheet 83
1993


Volume 1, Sheet 84
1993

1992 Source Sheets


Volume 1, Sheet 89
1992


Volume 1, Sheet 90
1992


Volume 1, Sheet 83
1992


Volume 1, Sheet 84
1992

1991 Source Sheets


Volume 1, Sheet 83
1991


Volume 1, Sheet 84
1991


Volume 1, Sheet 89
1991


Volume 1, Sheet 90
1991

Sanborn Sheet Key

This Certified Sanborn Map Report is based upon the following Sanborn Fire Insurance map sheets.

1990 Source Sheets


Volume 1, Sheet 83
1990


Volume 1, Sheet 84
1990


Volume 1, Sheet 90
1990

1989 Source Sheets


Volume 1, Sheet 83
1989


Volume 1, Sheet 84
1989


Volume 1, Sheet 90
1989

1988 Source Sheets


Volume 1, Sheet 83
1988


Volume 1, Sheet 84
1988


Volume 1, Sheet 90
1988

1986 Source Sheets


Volume 1, Sheet 83
1986


Volume 1, Sheet 84
1986


Volume 1, Sheet 89
1986


Volume 1, Sheet 90
1986

Sanborn Sheet Key

This Certified Sanborn Map Report is based upon the following Sanborn Fire Insurance map sheets.

1985 Source Sheets


Volume 1, Sheet 83
1985


Volume 1, Sheet 84
1985


Volume 1, Sheet 90
1985

1980 Source Sheets


Volume 1, Sheet 83
1980


Volume 1, Sheet 84
1980


Volume 1, Sheet 90
1980

1979 Source Sheets


Volume 1, Sheet 83
1979


Volume 1, Sheet 84
1979


Volume 1, Sheet 89
1979


Volume 1, Sheet 90
1979

1977 Source Sheets


Volume 1, Sheet 83
1977


Volume 1, Sheet 84
1977


Volume 1, Sheet 90
1977

Sanborn Sheet Key

This Certified Sanborn Map Report is based upon the following Sanborn Fire Insurance map sheets.

1970 Source Sheets



Volume 1, Sheet 83
1970



Volume 1, Sheet 84
1970



Volume 1, Sheet 90
1970

1950 Source Sheets



Volume 1, Sheet 83
1950



Volume 1, Sheet 84
1950



Volume 1, Sheet 90
1950

1947 Source Sheets



Volume 1, Sheet 83
1947



Volume 1, Sheet 84
1947



Volume 1, Sheet 90
1947

1936 Source Sheets



Volume 1, Sheet 83
1936



Volume 1, Sheet 84
1936



Volume 1, Sheet 90
1936

Sanborn Sheet Key

This Certified Sanborn Map Report is based upon the following Sanborn Fire Insurance map sheets.

1915 Source Sheets



Volume 1, Sheet 83
1915



Volume 1, Sheet 84
1915



Volume 1, Sheet 89
1915



Volume 1, Sheet 90
1915

1898 Source Sheets



Volume 1, Sheet 83
1898



Volume 1, Sheet 84
1898



Volume 1, Sheet 89
1898



Volume 1, Sheet 90
1898

Certified Sanborn® Map

2006



The certified Sanborn Library search results in this report can be authenticated by visiting www.edrnet.com/sanborn and entering the certification number. Only Environmental Data Resources Inc. (EDR) is authorized to grant rights for commercial reproduction of maps by The Sanborn Library LLC, the copyright holder for the collection.

This Certified Sanborn Map combines the following sheets.
Outlined areas indicate map sheets within the collection.



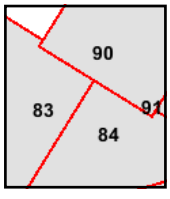

Volume 1, Sheet 90
Volume 1, Sheet 84
Volume 1, Sheet 83

0 Feet 150 300 600

N

The certified Sanborn Library search results in this report can be authenticated by visiting www.edrnet.com/sanborn and entering the certification number. Only Environmental Data Resources Inc. (EDR) is authorized to grant rights for commercial reproduction of maps by The Sanborn Library LLC, the copyright holder for the collection.

Certification # 2E36-4EA3-B136



Site Name: Innovation QNS
Address: 3501-3599 Steinway St
City, ST, ZIP: Long Island City, NY 11101
Client: AKRF, Inc.
EDR Inquiry: 6516097.3
Order Date: 06/04/2021
Certification #: 2E36-4EA3-B136
Copyright 2005

This Certified Sanborn Map combines the following sheets.
Outlined areas indicate map sheets within the collection.

0 Feet 150 300 600



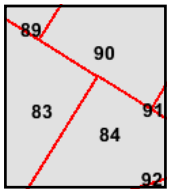

Volume 1, Sheet 84
Volume 1, Sheet 83
Volume 1, Sheet 90
Volume 1, Sheet 89

N

The certified Sanborn Library search results in this report can be authenticated by visiting www.edrnet.com/sanborn and entering the certification number. Only Environmental Data Resources Inc. (EDR) is authorized to grant rights for commercial reproduction of maps by The Sanborn Library LLC, the copyright holder for the collection.

Certification # 2E36-4EA3-B136



Site Name:	Innovation QNS
Address:	3501-3599 Steinway St
City, ST, ZIP:	Long Island City, NY 11101
Client:	AKRF, Inc.
EDR Inquiry:	6516097.3
Order Date:	06/04/2021
Certification #:	2E36-4EA3-B136
Copyright	2004

This Certified Sanborn Map combines the following sheets.
Outlined areas indicate map sheets within the collection.

0 Feet 150 300 600



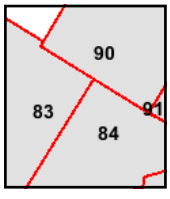

Volume 1, Sheet 90
Volume 1, Sheet 84
Volume 1, Sheet 83

N



The certified Sanborn Library search results in this report can be authenticated by visiting www.edrnet.com/sanborn and entering the certification number. Only Environmental Data Resources Inc. (EDR) is authorized to grant rights for commercial reproduction of maps by The Sanborn Library LLC, the copyright holder for the collection.

Site Name:	Innovation QNS
Address:	3501-3599 Steinway St
City, ST, ZIP:	Long Island City, NY 11101
Client:	AKRF, Inc.
EDR Inquiry:	6516097.3
Order Date:	06/04/2021
Certification #:	2E36-4EA3-B136
Copyright	2003

This Certified Sanborn Map combines the following sheets.
Outlined areas indicate map sheets within the collection.



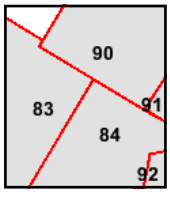

Volume 1, Sheet 90
Volume 1, Sheet 84
Volume 1, Sheet 83

0 Feet 150 300 600

N

The certified Sanborn Library search results in this report can be authenticated by visiting www.edrnet.com/sanborn and entering the certification number. Only Environmental Data Resources Inc. (EDR) is authorized to grant rights for commercial reproduction of maps by The Sanborn Library LLC, the copyright holder for the collection.

Certification # 2E36-4EA3-B136



This Certified Sanborn Map combines the following sheets.
Outlined areas indicate map sheets within the collection.

0 Feet 150 300 600



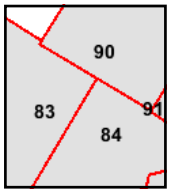

Volume 1, Sheet 90
Volume 1, Sheet 84
Volume 1, Sheet 83

N

The certified Sanborn Library search results in this report can be authenticated by visiting www.edrnet.com/sanborn and entering the certification number. Only Environmental Data Resources Inc. (EDR) is authorized to grant rights for commercial reproduction of maps by The Sanborn Library LLC, the copyright holder for the collection.

Certification # 2E36-4EA3-B136



Site Name:	Innovation QNS
Address:	3501-3599 Steinway St
City, ST, ZIP:	Long Island City, NY 11101
Client:	AKRF, Inc.
EDR Inquiry:	6516097.3
Order Date:	06/04/2021
Certification #:	2E36-4EA3-B136
Copyright	2001

This Certified Sanborn Map combines the following sheets.
Outlined areas indicate map sheets within the collection.

0 Feet 150 300 600



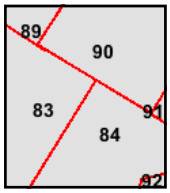

Volume 1, Sheet 90
Volume 1, Sheet 89
Volume 1, Sheet 84
Volume 1, Sheet 83

N

The certified Sanborn Library search results in this report can be authenticated by visiting www.edrnet.com/sanborn and entering the certification number. Only Environmental Data Resources Inc. (EDR) is authorized to grant rights for commercial reproduction of maps by The Sanborn Library LLC, the copyright holder for the collection.

Certification # 2E36-4EA3-B136



Site Name:	Innovation QNS
Address:	3501-3599 Steinway St
City, ST, ZIP:	Long Island City, NY 11101
Client:	AKRF, Inc.
EDR Inquiry:	6516097.3
Order Date:	06/04/2021
Certification #:	2E36-4EA3-B136
Copyright	1996

This Certified Sanborn Map combines the following sheets.
Outlined areas indicate map sheets within the collection.



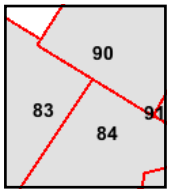

Volume 1, Sheet 90
Volume 1, Sheet 84
Volume 1, Sheet 83

0 Feet 150 300 600

N

The certified Sanborn Library search results in this report can be authenticated by visiting www.edrnet.com/sanborn and entering the certification number. Only Environmental Data Resources Inc. (EDR) is authorized to grant rights for commercial reproduction of maps by The Sanborn Library LLC, the copyright holder for the collection.

Certification # 2E36-4EA3-B136



Site Name:	Innovation QNS
Address:	3501-3599 Steinway St
City, ST, ZIP:	Long Island City, NY 11101
Client:	AKRF, Inc.
EDR Inquiry:	6516097.3
Order Date:	06/04/2021
Certification #:	2E36-4EA3-B136
Copyright	1995

This Certified Sanborn Map combines the following sheets.
Outlined areas indicate map sheets within the collection.

0 Feet 150 300 600



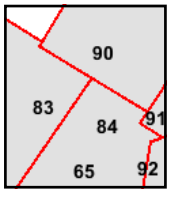

Volume 1, Sheet 90
Volume 1, Sheet 84
Volume 1, Sheet 83
Volume 1, Sheet 65

N

The certified Sanborn Library search results in this report can be authenticated by visiting www.edrnet.com/sanborn and entering the certification number. Only Environmental Data Resources Inc. (EDR) is authorized to grant rights for commercial reproduction of maps by The Sanborn Library LLC, the copyright holder for the collection.



Site Name:	Innovation QNS
Address:	3501-3599 Steinway St
City, ST, ZIP:	Long Island City, NY 11101
Client:	AKRF, Inc.
EDR Inquiry:	6516097.3
Order Date:	06/04/2021
Certification #:	2E36-4EA3-B136
Copyright	1994

This Certified Sanborn Map combines the following sheets.
Outlined areas indicate map sheets within the collection.

0 Feet 150 300 600



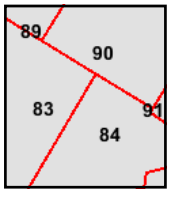

Volume 1, Sheet 90
Volume 1, Sheet 89
Volume 1, Sheet 84
Volume 1, Sheet 83

N

The certified Sanborn Library search results in this report can be authenticated by visiting www.edrnet.com/sanborn and entering the certification number. Only Environmental Data Resources Inc. (EDR) is authorized to grant rights for commercial reproduction of maps by The Sanborn Library LLC, the copyright holder for the collection.

Certification # 2E36-4EA3-B136



Site Name:	Innovation QNS
Address:	3501-3599 Steinway St
City, ST, ZIP:	Long Island City, NY 11101
Client:	AKRF, Inc.
EDR Inquiry:	6516097.3
Order Date:	06/04/2021
Certification #:	2E36-4EA3-B136
Copyright	1993

This Certified Sanborn Map combines the following sheets.
Outlined areas indicate map sheets within the collection.



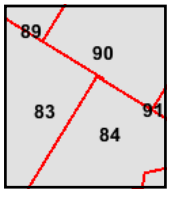

Volume 1, Sheet 84
Volume 1, Sheet 83
Volume 1, Sheet 90
Volume 1, Sheet 89

0 Feet 150 300 600

N

The certified Sanborn Library search results in this report can be authenticated by visiting www.edrnet.com/sanborn and entering the certification number. Only Environmental Data Resources Inc. (EDR) is authorized to grant rights for commercial reproduction of maps by The Sanborn Library LLC, the copyright holder for the collection.

Certification # 2E36-4EA3-B136



Site Name:	Innovation QNS
Address:	3501-3599 Steinway St
City, ST, ZIP:	Long Island City, NY 11101
Client:	AKRF, Inc.
EDR Inquiry:	6516097.3
Order Date:	06/04/2021
Certification #:	2E36-4EA3-B136
Copyright	1992

This Certified Sanborn Map combines the following sheets.
Outlined areas indicate map sheets within the collection.

0 Feet 150 300 600



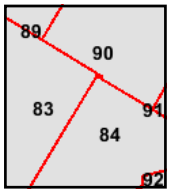

Volume 1, Sheet 84
Volume 1, Sheet 83
Volume 1, Sheet 90
Volume 1, Sheet 89

N

The certified Sanborn Library search results in this report can be authenticated by visiting www.edrnet.com/sanborn and entering the certification number. Only Environmental Data Resources Inc. (EDR) is authorized to grant rights for commercial reproduction of maps by The Sanborn Library LLC, the copyright holder for the collection.

Certification # 2E36-4EA3-B136



Site Name:	Innovation QNS
Address:	3501-3599 Steinway St
City, ST, ZIP:	Long Island City, NY 11101
Client:	AKRF, Inc.
EDR Inquiry:	6516097.3
Order Date:	06/04/2021
Certification #:	2E36-4EA3-B136
Copyright	1991

This Certified Sanborn Map combines the following sheets.
Outlined areas indicate map sheets within the collection.

0 Feet 150 300 600



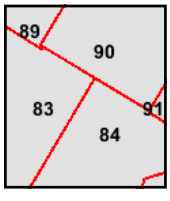

Volume 1, Sheet 90
Volume 1, Sheet 89
Volume 1, Sheet 84
Volume 1, Sheet 83

N



The certified Sanborn Library search results in this report can be authenticated by visiting www.edrnet.com/sanborn and entering the certification number. Only Environmental Data Resources Inc. (EDR) is authorized to grant rights for commercial reproduction of maps by The Sanborn Library LLC, the copyright holder for the collection.

Certification # 2E36-4EA3-B136

This Certified Sanborn Map combines the following sheets.
Outlined areas indicate map sheets within the collection.

0 Feet 150 300 600



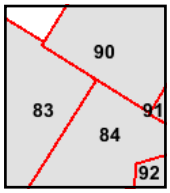

Volume 1, Sheet 90
Volume 1, Sheet 84
Volume 1, Sheet 83

N

The certified Sanborn Library search results in this report can be authenticated by visiting www.edrnet.com/sanborn and entering the certification number. Only Environmental Data Resources Inc. (EDR) is authorized to grant rights for commercial reproduction of maps by The Sanborn Library LLC, the copyright holder for the collection.

Certification # 2E36-4EA3-B136



Site Name:	Innovation QNS
Address:	3501-3599 Steinway St
City, ST, ZIP:	Long Island City, NY 11101
Client:	AKRF, Inc.
EDR Inquiry:	6516097.3
Order Date:	06/04/2021
Certification #:	2E36-4EA3-B136
Copyright	1989

This Certified Sanborn Map combines the following sheets.
Outlined areas indicate map sheets within the collection.



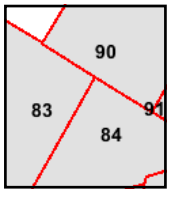

Volume 1, Sheet 90
Volume 1, Sheet 84
Volume 1, Sheet 83

0 Feet 150 300 600

N

The certified Sanborn Library search results in this report can be authenticated by visiting www.edrnet.com/sanborn and entering the certification number. Only Environmental Data Resources Inc. (EDR) is authorized to grant rights for commercial reproduction of maps by The Sanborn Library LLC, the copyright holder for the collection.

Certification # 2E36-4EA3-B136



This Certified Sanborn Map combines the following sheets.
Outlined areas indicate map sheets within the collection.



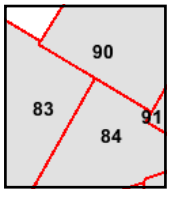

Volume 1, Sheet 90
Volume 1, Sheet 84
Volume 1, Sheet 83

0 Feet 150 300 600

N

The certified Sanborn Library search results in this report can be authenticated by visiting www.edrnet.com/sanborn and entering the certification number. Only Environmental Data Resources Inc. (EDR) is authorized to grant rights for commercial reproduction of maps by The Sanborn Library LLC, the copyright holder for the collection.

Certification # 2E36-4EA3-B136



Site Name: Innovation QNS
Address: 3501-3599 Steinway St
City, ST, ZIP: Long Island City, NY 11101
Client: AKRF, Inc.
EDR Inquiry: 6516097.3
Order Date: 06/04/2021
Certification #: 2E36-4EA3-B136
Copyright 1986

This Certified Sanborn Map combines the following sheets.
Outlined areas indicate map sheets within the collection.

0 Feet 150 300 600



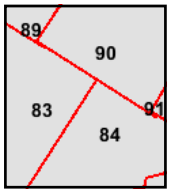

Volume 1, Sheet 90
Volume 1, Sheet 89
Volume 1, Sheet 84
Volume 1, Sheet 83

N

The certified Sanborn Library search results in this report can be authenticated by visiting www.edrnet.com/sanborn and entering the certification number. Only Environmental Data Resources Inc. (EDR) is authorized to grant rights for commercial reproduction of maps by The Sanborn Library LLC, the copyright holder for the collection.

Certification # 2E36-4EA3-B136

Site Name:	Innovation QNS
Address:	3501-3599 Steinway St
City, ST, ZIP:	Long Island City, NY 11101
Client:	AKRF, Inc.
EDR Inquiry:	6516097.3
Order Date:	06/04/2021
Certification #:	2E36-4EA3-B136
Copyright	1985

This Certified Sanborn Map combines the following sheets.
Outlined areas indicate map sheets within the collection.

0 Feet 150 300 600



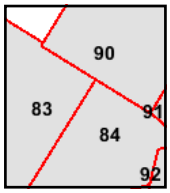

Volume 1, Sheet 90
Volume 1, Sheet 84
Volume 1, Sheet 83

N

The certified Sanborn Library search results in this report can be authenticated by visiting www.edrnet.com/sanborn and entering the certification number. Only Environmental Data Resources Inc. (EDR) is authorized to grant rights for commercial reproduction of maps by The Sanborn Library LLC, the copyright holder for the collection.



This Certified Sanborn Map combines the following sheets.
Outlined areas indicate map sheets within the collection.

0 Feet 150 300 600



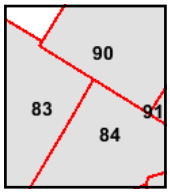

Volume 1, Sheet 90
Volume 1, Sheet 84
Volume 1, Sheet 83

N

The certified Sanborn Library search results in this report can be authenticated by visiting www.edrnet.com/sanborn and entering the certification number. Only Environmental Data Resources Inc. (EDR) is authorized to grant rights for commercial reproduction of maps by The Sanborn Library LLC, the copyright holder for the collection.

Certification # 2E36-4EA3-B136



Site Name:	Innovation QNS
Address:	3501-3599 Steinway St
City, ST, ZIP:	Long Island City, NY 11101
Client:	AKRF, Inc.
EDR Inquiry:	6516097.3
Order Date:	06/04/2021
Certification #:	2E36-4EA3-B136
Copyright	1979

This Certified Sanborn Map combines the following sheets.
Outlined areas indicate map sheets within the collection.

0 Feet 150 300 600



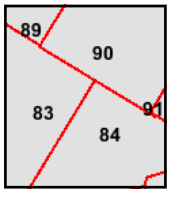

Volume 1, Sheet 90
Volume 1, Sheet 89
Volume 1, Sheet 84
Volume 1, Sheet 83

N

The certified Sanborn Library search results in this report can be authenticated by visiting www.edrnet.com/sanborn and entering the certification number. Only Environmental Data Resources Inc. (EDR) is authorized to grant rights for commercial reproduction of maps by The Sanborn Library LLC, the copyright holder for the collection.

Certification # 2E36-4EA3-B136

Site Name:	Innovation QNS
Address:	3501-3599 Steinway St
City, ST, ZIP:	Long Island City, NY 11101
Client:	AKRF, Inc.
EDR Inquiry:	6516097.3
Order Date:	06/04/2021
Certification #	2E36-4EA3-B136
Copyright	1977

This Certified Sanborn Map combines the following sheets.
Outlined areas indicate map sheets within the collection.

0 Feet 150 300 600



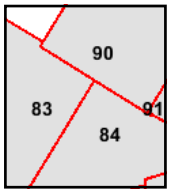

Volume 1, Sheet 90
Volume 1, Sheet 84
Volume 1, Sheet 83

N

The certified Sanborn Library search results in this report can be authenticated by visiting www.edrnet.com/sanborn and entering the certification number. Only Environmental Data Resources Inc. (EDR) is authorized to grant rights for commercial reproduction of maps by The Sanborn Library LLC, the copyright holder for the collection.

Certification # 2E36-4EA3-B136

Site Name:	Innovation QNS
Address:	3501-3599 Steinway St
City, ST, ZIP:	Long Island City, NY 11101
Client:	AKRF, Inc.
EDR Inquiry:	6516097.3
Order Date:	06/04/2021
Certification #:	2E36-4EA3-B136
Copyright	1970

This Certified Sanborn Map combines the following sheets.
Outlined areas indicate map sheets within the collection.

0 Feet 150 300 600



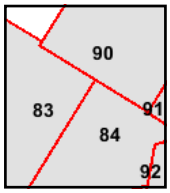

Volume 1, Sheet 90
Volume 1, Sheet 84
Volume 1, Sheet 83

N

The certified Sanborn Library search results in this report can be authenticated by visiting www.edrnet.com/sanborn and entering the certification number. Only Environmental Data Resources Inc. (EDR) is authorized to grant rights for commercial reproduction of maps by The Sanborn Library LLC, the copyright holder for the collection.

Certification # 2E36-4EA3-B136



Site Name:	Innovation QNS
Address:	3501-3599 Steinway St
City, ST, ZIP:	Long Island City, NY 11101
Client:	AKRF, Inc.
EDR Inquiry:	6516097.3
Order Date:	06/04/2021
Certification #:	2E36-4EA3-B136
Copyright	1950

This Certified Sanborn Map combines the following sheets.
Outlined areas indicate map sheets within the collection.



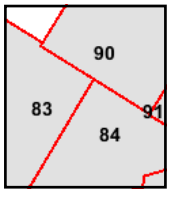

Volume 1, Sheet 90
Volume 1, Sheet 84
Volume 1, Sheet 83

0 Feet 150 300 600

N

The certified Sanborn Library search results in this report can be authenticated by visiting www.edrnet.com/sanborn and entering the certification number. Only Environmental Data Resources Inc. (EDR) is authorized to grant rights for commercial reproduction of maps by The Sanborn Library LLC, the copyright holder for the collection.

Certification # 2E36-4EA3-B136



Site Name: Innovation QNS
Address: 3501-3599 Steinway St
City, ST, ZIP: Long Island City, NY 11101
Client: AKRF, Inc.
EDR Inquiry: 6516097.3
Order Date: 06/04/2021
Certification #: 2E36-4EA3-B136
Copyright 1947

This Certified Sanborn Map combines the following sheets.
Outlined areas indicate map sheets within the collection.



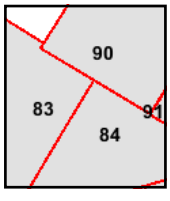

Volume 1, Sheet 90
Volume 1, Sheet 84
Volume 1, Sheet 83

0 Feet 150 300 600

N

The certified Sanborn Library search results in this report can be authenticated by visiting www.edrnet.com/sanborn and entering the certification number. Only Environmental Data Resources Inc. (EDR) is authorized to grant rights for commercial reproduction of maps by The Sanborn Library LLC, the copyright holder for the collection.

Certification # 2E36-4EA3-B136

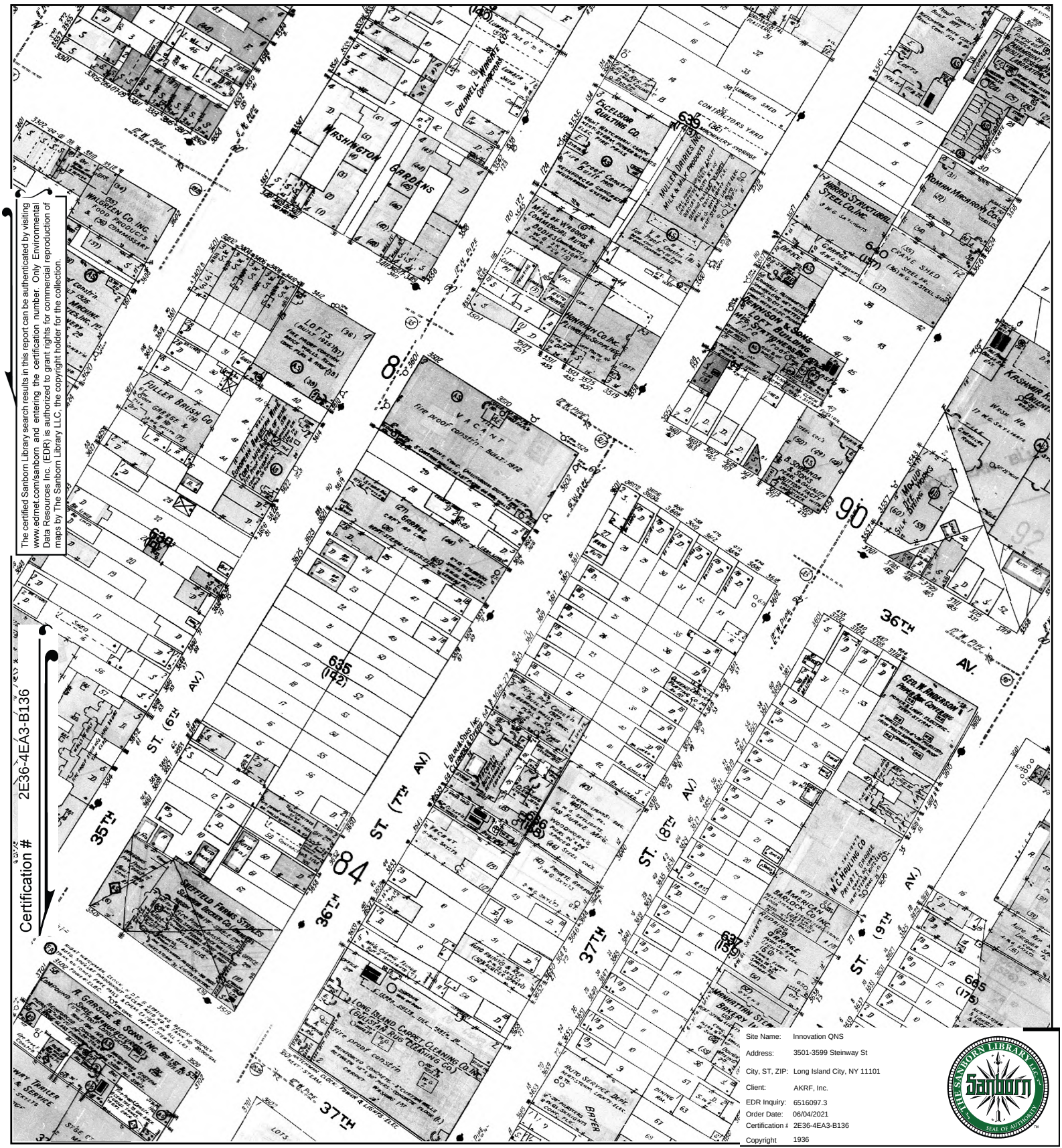

Site Name:	Innovation QNS
Address:	3501-3599 Steinway St
City, ST, ZIP:	Long Island City, NY 11101
Client:	AKRF, Inc.
EDR Inquiry:	6516097.3
Order Date:	06/04/2021
Certification #:	2E36-4EA3-B136
Copyright	1936

This Certified Sanborn Map combines the following sheets.
Outlined areas indicate map sheets within the collection.

0 Feet 150 300 600



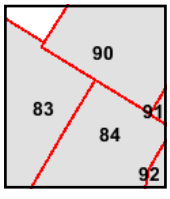

Volume 1, Sheet 90
Volume 1, Sheet 84
Volume 1, Sheet 83

N

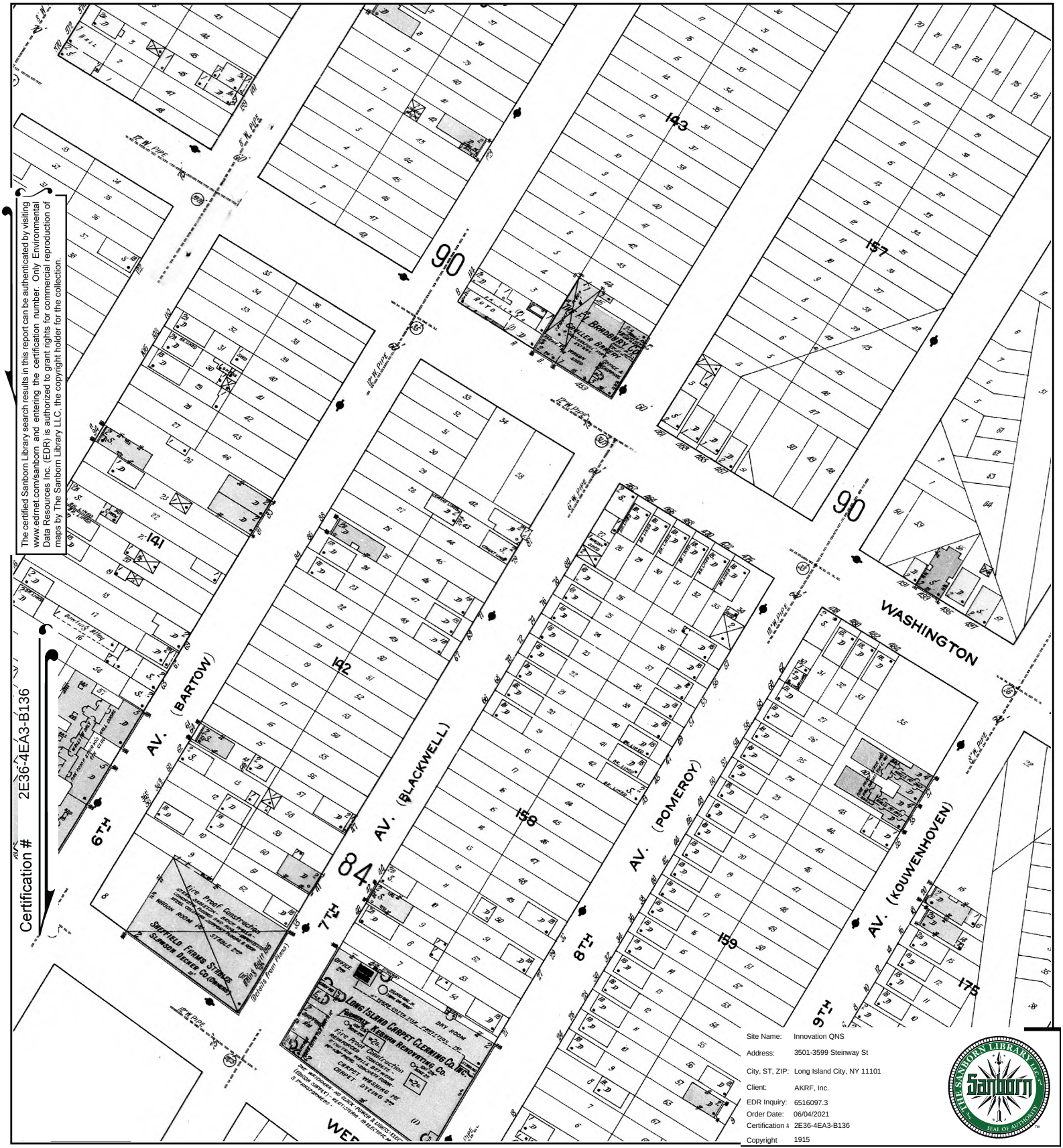

The certified Sanborn Library search results in this report can be authenticated by visiting www.edrnet.com/sanborn and entering the certification number. Only Environmental Data Resources Inc. (EDR) is authorized to grant rights for commercial reproduction of maps by The Sanborn Library LLC, the copyright holder for the collection.

Site Name:	Innovation QNS
Address:	3501-3599 Steinway St
City, ST, ZIP:	Long Island City, NY 11101
Client:	AKRF, Inc.
EDR Inquiry:	6516097.3
Order Date:	06/04/2021
Certification #:	2E36-4EA3-B136
Copyright	1915

This Certified Sanborn Map combines the following sheets.
Outlined areas indicate map sheets within the collection.

0 Feet 150 300 600



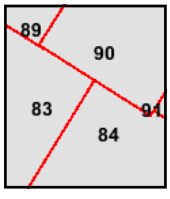

Volume 1, Sheet 90
Volume 1, Sheet 89
Volume 1, Sheet 84
Volume 1, Sheet 83

N

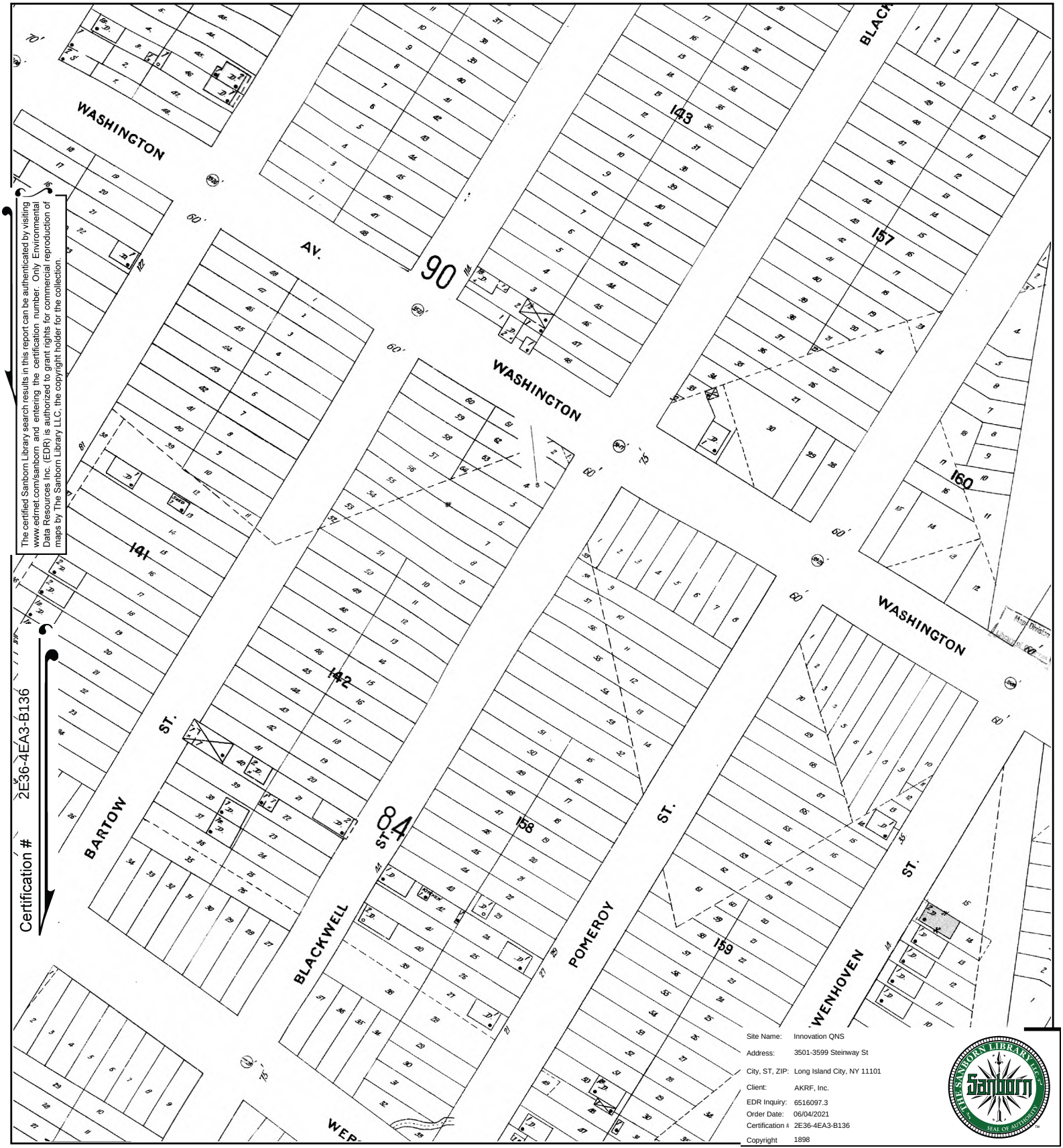

The certified Sanborn Library search results in this report can be authenticated by visiting www.edrnet.com/sanborn and entering the certification number. Only Environmental Data Resources Inc. (EDR) is authorized to grant rights for commercial reproduction of maps by The Sanborn Library LLC, the copyright holder for the collection.

Site Name:	Innovation QNS
Address:	3501-3599 Steinway St
City, ST, ZIP:	Long Island City, NY 11101
Client:	AKRF, Inc.
EDR Inquiry:	6516097.3
Order Date:	06/04/2021
Certification #:	2E36-4EA3-B136
Copyright	1898

This Certified Sanborn Map combines the following sheets.
Outlined areas indicate map sheets within the collection.

0 Feet 150 300 600



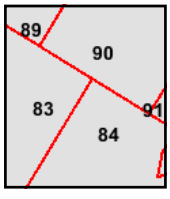

Volume 1, Sheet 90
Volume 1, Sheet 89
Volume 1, Sheet 84
Volume 1, Sheet 83

N

Innovation QNS

3501-3599 Steinway St

Long Island City, NY 11101

Inquiry Number: 6516097.3

June 04, 2021

Certified Sanborn® Map Report

6 Armstrong Road, 4th floor
Shelton, CT 06484
Toll Free: 800.352.0050
www.edrnet.com

Certified Sanborn® Map Report

06/04/21

Site Name:

Innovation QNS
3501-3599 Steinway St
Long Island City, NY 11101
EDR Inquiry # 6516097.3

Client Name:

AKRF, Inc.
440 Park Avenue, South 7th Floor
New York, NY 10016
Contact: Neoma Chefalo

The Sanborn Library has been searched by EDR and maps covering the target property location as provided by AKRF, Inc. were identified for the years listed below. The Sanborn Library is the largest, most complete collection of fire insurance maps. The collection includes maps from Sanborn, Bromley, Perris & Browne, Hopkins, Barlow, and others. Only Environmental Data Resources Inc. (EDR) is authorized to grant rights for commercial reproduction of maps by the Sanborn Library LLC, the copyright holder for the collection. Results can be authenticated by visiting www.edrnet.com/sanborn.

The Sanborn Library is continually enhanced with newly identified map archives. This report accesses all maps in the collection as of the day this report was generated.

Certified Sanborn Results:

Certification # 2E36-4EA3-B136

PO # 180379

Project Innovation QNS

Maps Provided:

2006	1994	1985	1915
2005	1993	1980	1898
2004	1992	1979	
2003	1991	1977	
2002	1990	1970	
2001	1989	1950	
1996	1988	1947	
1995	1986	1936	

Sanborn® Library search results

Certification #: 2E36-4EA3-B136

The Sanborn Library includes more than 1.2 million fire insurance maps from Sanborn, Bromley, Perris & Browne, Hopkins, Barlow and others which track historical property usage in approximately 12,000 American cities and towns. Collections searched:

- ☑ Library of Congress
- ☑ University Publications of America
- ☑ EDR Private Collection

The Sanborn Library LLC Since 1866™

Limited Permission To Make Copies

AKRF, Inc. (the client) is permitted to make up to FIVE photocopies of this Sanborn Map transmittal and each fire insurance map accompanying this report solely for the limited use of its customer. No one other than the client is authorized to make copies. Upon request made directly to an EDR Account Executive, the client may be permitted to make a limited number of additional photocopies. This permission is conditioned upon compliance by the client, its customer and their agents with EDR's copyright policy; a copy of which is available upon request.

Disclaimer - Copyright and Trademark Notice

This Report contains certain information obtained from a variety of public and other sources reasonably available to Environmental Data Resources, Inc. It cannot be concluded from this Report that coverage information for the target and surrounding properties does not exist from other sources. NO WARRANTY EXPRESSED OR IMPLIED, IS MADE WHATSOEVER IN CONNECTION WITH THIS REPORT. ENVIRONMENTAL DATA RESOURCES, INC. SPECIFICALLY DISCLAIMS THE MAKING OF ANY SUCH WARRANTIES, INCLUDING WITHOUT LIMITATION, MERCHANTABILITY OR FITNESS FOR A PARTICULAR USE OR PURPOSE. ALL RISK IS ASSUMED BY THE USER. IN NO EVENT SHALL ENVIRONMENTAL DATA RESOURCES, INC. BE LIABLE TO ANYONE, WHETHER ARISING OUT OF ERRORS OR OMISSIONS, NEGLIGENCE, ACCIDENT OR ANY OTHER CAUSE, FOR ANY LOSS OF DAMAGE, INCLUDING, WITHOUT LIMITATION, SPECIAL, INCIDENTAL, CONSEQUENTIAL, OR EXEMPLARY DAMAGES. ANY LIABILITY ON THE PART OF ENVIRONMENTAL DATA RESOURCES, INC. IS STRICTLY LIMITED TO A REFUND OF THE AMOUNT PAID FOR THIS REPORT. Purchaser accepts this Report "AS IS". Any analyses, estimates, ratings, environmental risk levels or risk codes provided in this Report are provided for illustrative purposes only, and are not intended to provide, nor should they be interpreted as providing any facts regarding, or prediction or forecast of, any environmental risk for any property. Only a Phase I Environmental Site Assessment performed by an environmental professional can provide information regarding the environmental risk for any property. Additionally, the information provided in this Report is not to be construed as legal advice.

Copyright 2021 by Environmental Data Resources, Inc. All rights reserved. Reproduction in any media or format, in whole or in part, of any report or map of Environmental Data Resources, Inc., or its affiliates, is prohibited without prior written permission.

EDR and its logos (including Sanborn and Sanborn Map) are trademarks of Environmental Data Resources, Inc. or its affiliates. All other trademarks used herein are the property of their respective owners.

Sanborn Sheet Key

This Certified Sanborn Map Report is based upon the following Sanborn Fire Insurance map sheets.

2006 Source Sheets


Volume 1, Sheet 91
2006


Volume 1, Sheet 93
2006


Volume 2, Sheet 26
2006


Volume 2, Sheet 28
2006

2005 Source Sheets


Volume 2, Sheet 26
2005


Volume 2, Sheet 28
2005


Volume 1, Sheet 91
2005


Volume 1, Sheet 93
2005

2004 Source Sheets


Volume 1, Sheet 91
2004


Volume 1, Sheet 93
2004


Volume 2, Sheet 26
2004


Volume 2, Sheet 28
2004

2003 Source Sheets


Volume 2, Sheet 28
2003


Volume 2, Sheet 26
2003


Volume 1, Sheet 93
2003


Volume 1, Sheet 91
2003

Sanborn Sheet Key

This Certified Sanborn Map Report is based upon the following Sanborn Fire Insurance map sheets.

2003 Source Sheets

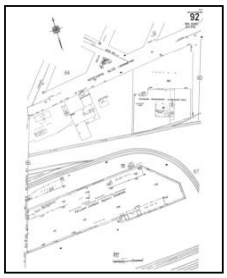

Volume 1, Sheet 92
2003

2002 Source Sheets



Volume 1, Sheet 91
2002



Volume 1, Sheet 93
2002



Volume 2, Sheet 26
2002



Volume 2, Sheet 28
2002

2001 Source Sheets



Volume 1, Sheet 91
2001



Volume 1, Sheet 93
2001



Volume 2, Sheet 26
2001



Volume 2, Sheet 28
2001

1996 Source Sheets



Volume 2, Sheet 28
1996



Volume 2, Sheet 26
1996



Volume 1, Sheet 91
1996



Volume 1, Sheet 93
1996

Sanborn Sheet Key

This Certified Sanborn Map Report is based upon the following Sanborn Fire Insurance map sheets.

1995 Source Sheets


Volume 1, Sheet 91
1995


Volume 1, Sheet 93
1995


Volume 2, Sheet 28
1995


Volume 2, Sheet 26
1995

1994 Source Sheets


Volume 2, Sheet 28
1994


Volume 2, Sheet 26
1994


Volume 1, Sheet 91
1994


Volume 1, Sheet 93
1994

1993 Source Sheets


Volume 1, Sheet 91
1993


Volume 1, Sheet 93
1993


Volume 2, Sheet 26
1993


Volume 2, Sheet 28
1993

1992 Source Sheets


Volume 2, Sheet 28
1992


Volume 2, Sheet 26
1992


Volume 1, Sheet 91
1992


Volume 1, Sheet 93
1992

Sanborn Sheet Key

This Certified Sanborn Map Report is based upon the following Sanborn Fire Insurance map sheets.

1991 Source Sheets


Volume 2, Sheet 26
1991


Volume 2, Sheet 28
1991


Volume 1, Sheet 91
1991


Volume 1, Sheet 93
1991

1990 Source Sheets


Volume 2, Sheet 26
1990


Volume 1, Sheet 91
1990

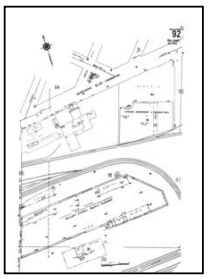
Volume 1, Sheet 92
1990


Volume 1, Sheet 93
1990


Volume 2, Sheet 28
1990

1989 Source Sheets


Volume 1, Sheet 91
1989


Volume 1, Sheet 93
1989


Volume 2, Sheet 26
1989


Volume 2, Sheet 28
1989

1988 Source Sheets


Volume 2, Sheet 26
1988


Volume 2, Sheet 28
1988


Volume 1, Sheet 91
1988

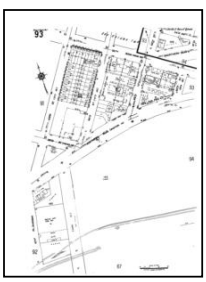
Volume 1, Sheet 93
1988

Sanborn Sheet Key

This Certified Sanborn Map Report is based upon the following Sanborn Fire Insurance map sheets.

1986 Source Sheets


Volume 1, Sheet 91
1986


Volume 1, Sheet 93
1986


Volume 2, Sheet 26
1986


Volume 2, Sheet 28
1986

1985 Source Sheets


Volume 2, Sheet 26
1985


Volume 2, Sheet 28
1985


Volume 1, Sheet 91
1985

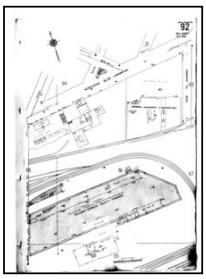
Volume 1, Sheet 92
1985


Volume 1, Sheet 93
1985

1980 Source Sheets


Volume 1, Sheet 91
1980


Volume 1, Sheet 93
1980

1979 Source Sheets


Volume 1, Sheet 91
1979


Volume 1, Sheet 93
1979


Volume 2, Sheet 26
1979


Volume 2, Sheet 28
1979

Sanborn Sheet Key

This Certified Sanborn Map Report is based upon the following Sanborn Fire Insurance map sheets.

1977 Source Sheets


Volume 2, Sheet 26
1977


Volume 2, Sheet 28
1977

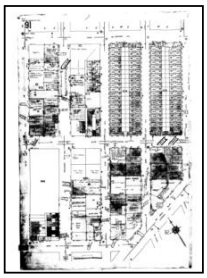
Volume 1, Sheet 91
1977


Volume 1, Sheet 93
1977

1970 Source Sheets


Volume 1, Sheet 91
1970

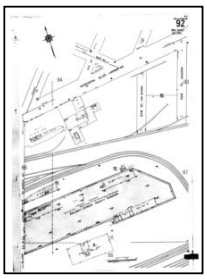
Volume 1, Sheet 92
1970


Volume 1, Sheet 93
1970

1950 Source Sheets


Volume 2, Sheet 26
1950


Volume 2, Sheet 28
1950


Volume 1, Sheet 91
1950


Volume 1, Sheet 93
1950

1947 Source Sheets


Volume 1, Sheet 93
1947


Volume 1, Sheet 91
1947

Sanborn Sheet Key

This Certified Sanborn Map Report is based upon the following Sanborn Fire Insurance map sheets.

1936 Source Sheets


Volume 1, Sheet 91
1936


Volume 1, Sheet 93
1936


Volume 2, Sheet 26
1936


Volume 2, Sheet 28
1936

1915 Source Sheets


Volume 2, Sheet 26
1915


Volume 2, Sheet 28
1915


Volume 1, Sheet 91
1915

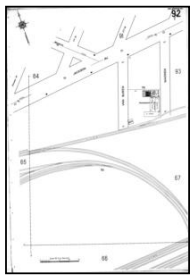
Volume 1, Sheet 92
1915


Volume 1, Sheet 93
1915

1898 Source Sheets


Volume 1, Sheet 91
1898


Volume 1, Sheet 93
1898


Volume 2, Sheet 26
1898


Volume 2, Sheet 28
1898

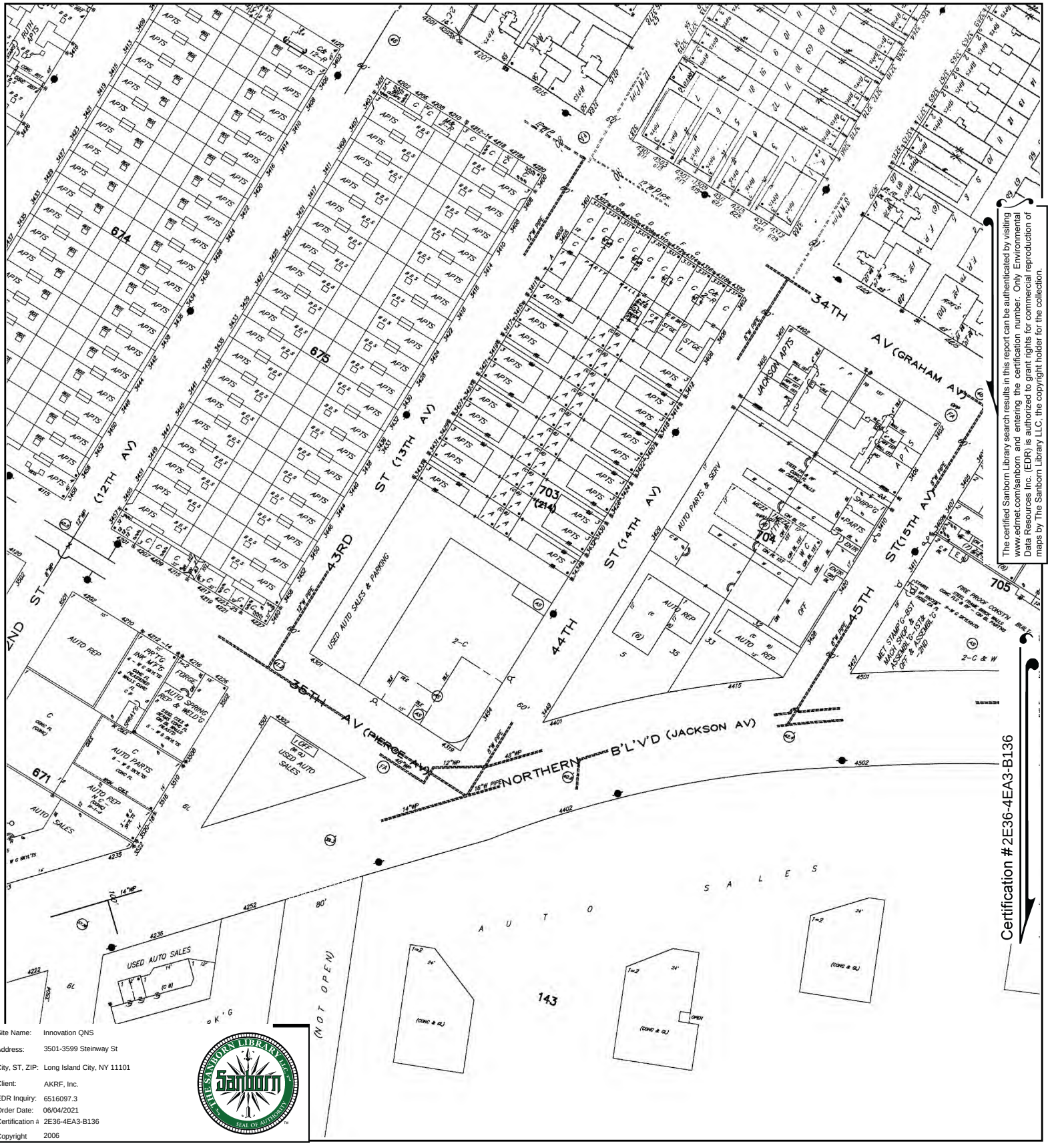

The certified Sanborn Library search results in this report can be authenticated by visiting www.edrnet.com/sanborn and entering the certification number. Only Environmental Data Resources Inc. (EDR) is authorized to grant rights for commercial reproduction of maps by The Sanborn Library LLC, the copyright holder for the collection.

Site Name:	Innovation QNS
Address:	3501-3599 Steinway St
City, ST, ZIP:	Long Island City, NY 11101
Client:	AKRF, Inc.
EDR Inquiry:	6516097.3
Order Date:	06/04/2021
Certification #	2E36-4EA3-B136
Copyright	2006

This Certified Sanborn Map combines the following sheets.
Outlined areas indicate map sheets within the collection.



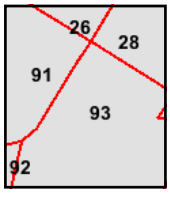

Volume 2, Sheet 28
Volume 2, Sheet 26
Volume 1, Sheet 93
Volume 1, Sheet 91

0 Feet 150 300 600

N

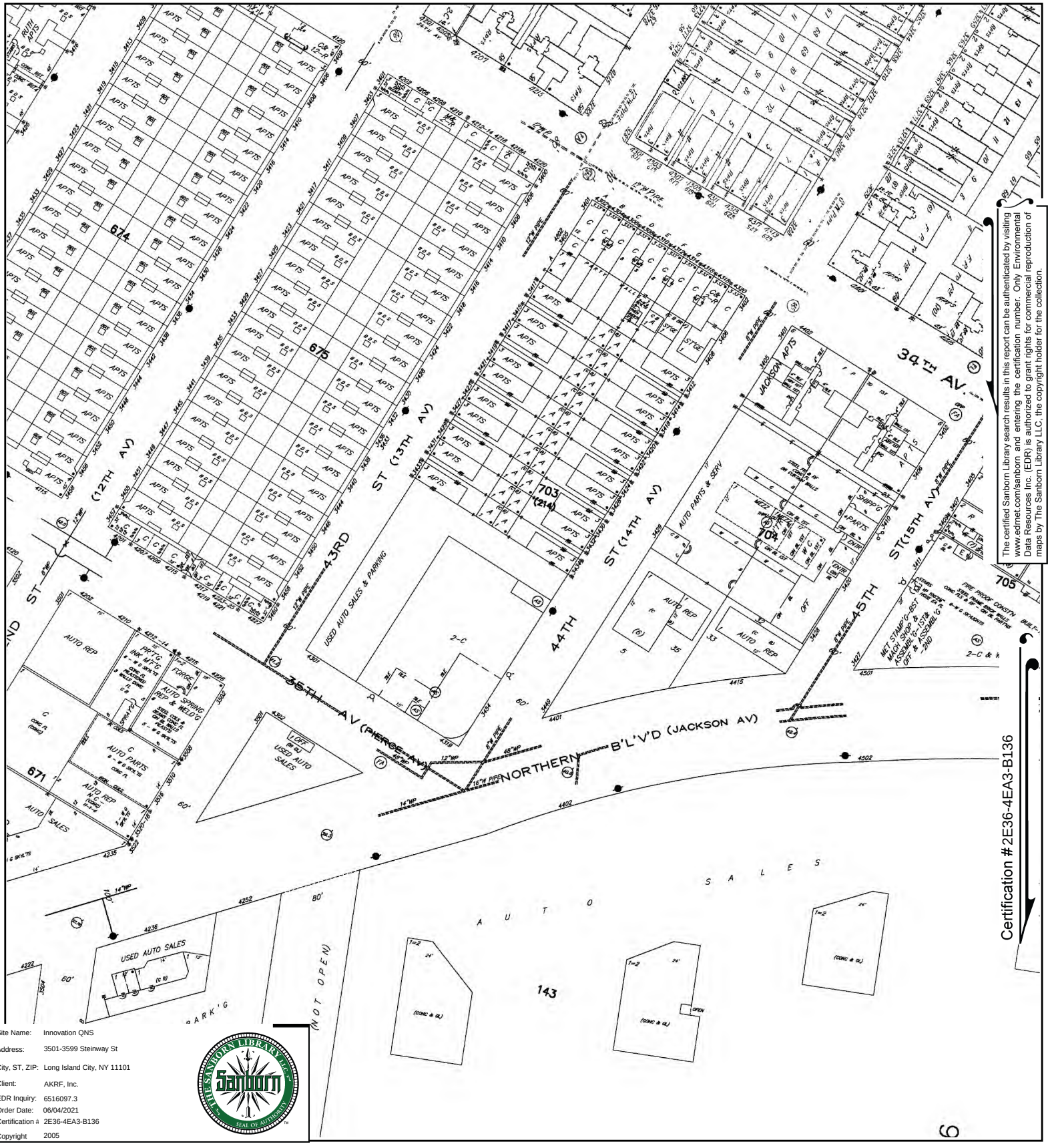

The certified Sanborn Library search results in this report can be authenticated by visiting www.edrnet.com/sanborn and entering the certification number. Only Environmental Data Resources Inc. (EDR) is authorized to grant rights for commercial reproduction of maps by The Sanborn Library LLC, the copyright holder for the collection.

Site Name: Innovation QNS
Address: 3501-3599 Steinway St
City, ST, ZIP: Long Island City, NY 11101
Client: AKRF, Inc.
EDR Inquiry: 6516097.3
Order Date: 06/04/2021
Certification #: 2E36-4EA3-B136
Copyright: 2005

This Certified Sanborn Map combines the following sheets.
Outlined areas indicate map sheets within the collection.



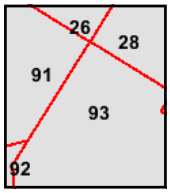

Volume 1, Sheet 93
Volume 1, Sheet 91
Volume 2, Sheet 28
Volume 2, Sheet 26

0 Feet 150 300 600

N

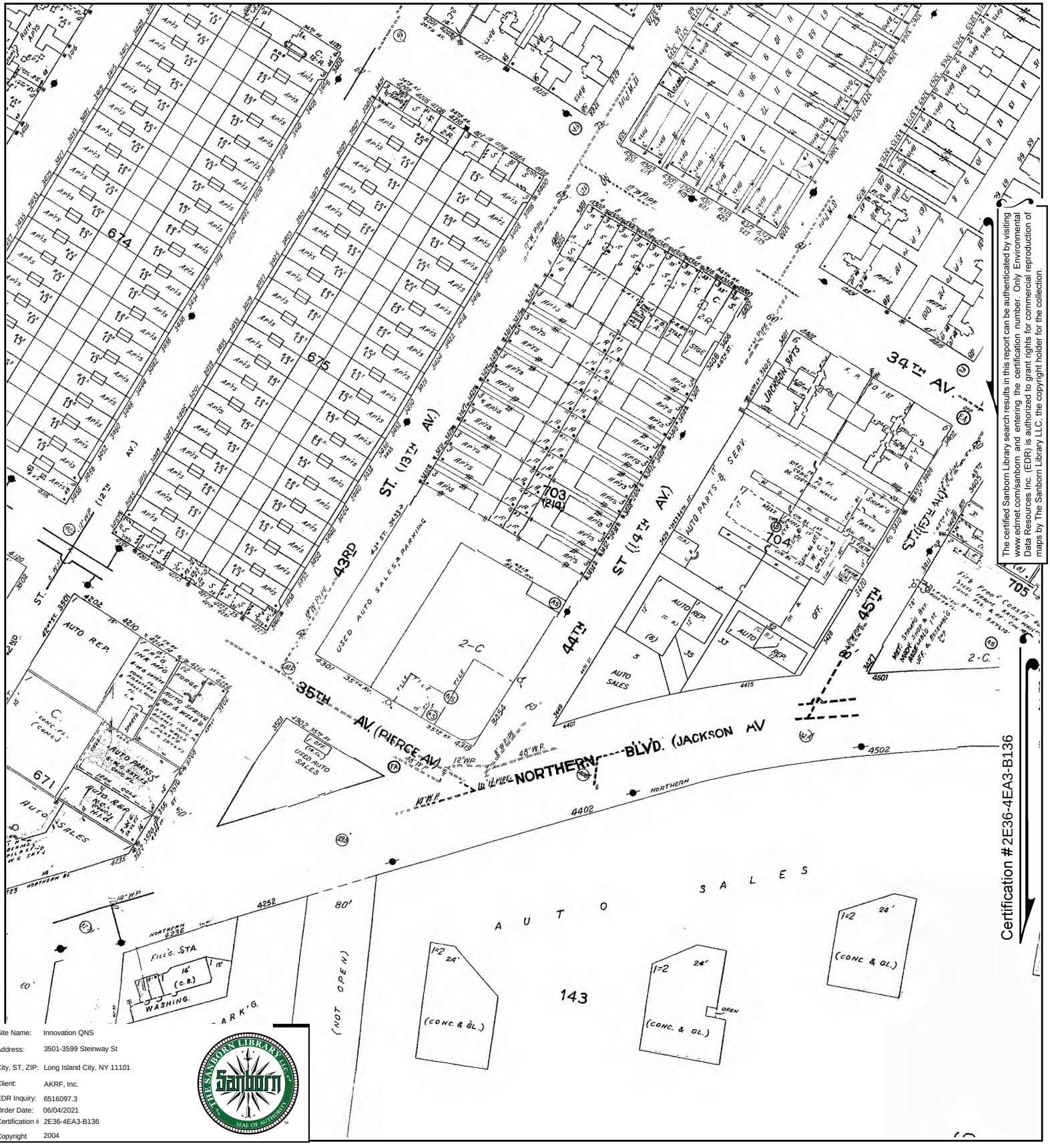

The certified Sanborn Library search results in this report can be authenticated by visiting www.edrnet.com/sanborn and entering the certification number. Only Environmental Data Resources Inc. (EDR) is authorized to grant rights for commercial reproduction of maps by The Sanborn Library LLC, the copyright holder for the collection.

Site Name:	Innovation QNS
Address:	3501-3599 Steinway St
City, ST, ZIP:	Long Island City, NY 11101
Client:	AKRF, Inc.
EDR Inquiry:	6516097.3
Order Date:	06/04/2021
Certification #	2E36-4EA3-B136
Copyright	2004

This Certified Sanborn Map combines the following sheets.
Outlined areas indicate map sheets within the collection.

0 Feet 150 300 600

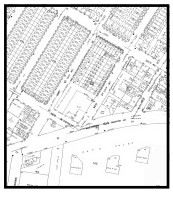

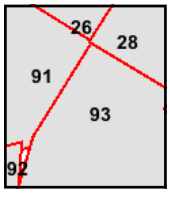

Volume 2, Sheet 28
Volume 2, Sheet 26
Volume 1, Sheet 93
Volume 1, Sheet 91

N

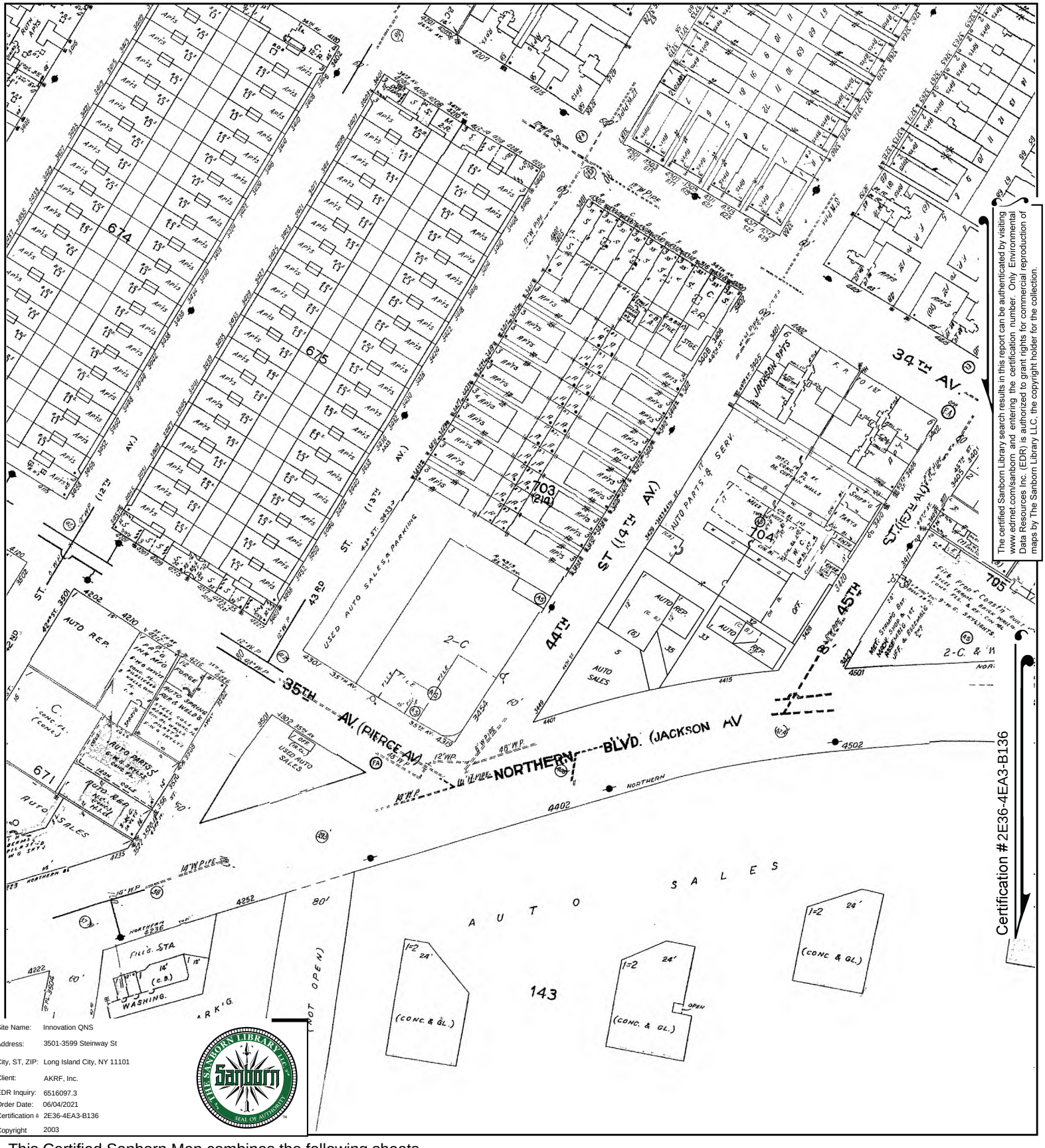

The certified Sanborn Library search results in this report can be authenticated by visiting www.edrnet.com/sanborn and entering the certification number. Only Environmental Data Resources Inc. (EDR) is authorized to grant rights for commercial reproduction of maps by The Sanborn Library LLC, the copyright holder for the collection.

Site Name: Innovation QNS
Address: 3501-3599 Steinway St
City, ST, ZIP: Long Island City, NY 11101
Client: AKRF, Inc.
EDR Inquiry: 6516097.3
Order Date: 06/04/2021
Certification #: 2E36-4EA3-B136
Copyright: 2003

This Certified Sanborn Map combines the following sheets.
Outlined areas indicate map sheets within the collection.

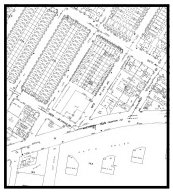

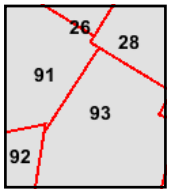

Volume 1, Sheet 92
Volume 1, Sheet 91
Volume 1, Sheet 93
Volume 2, Sheet 26
Volume 2, Sheet 28

0 Feet 150 300 600

N

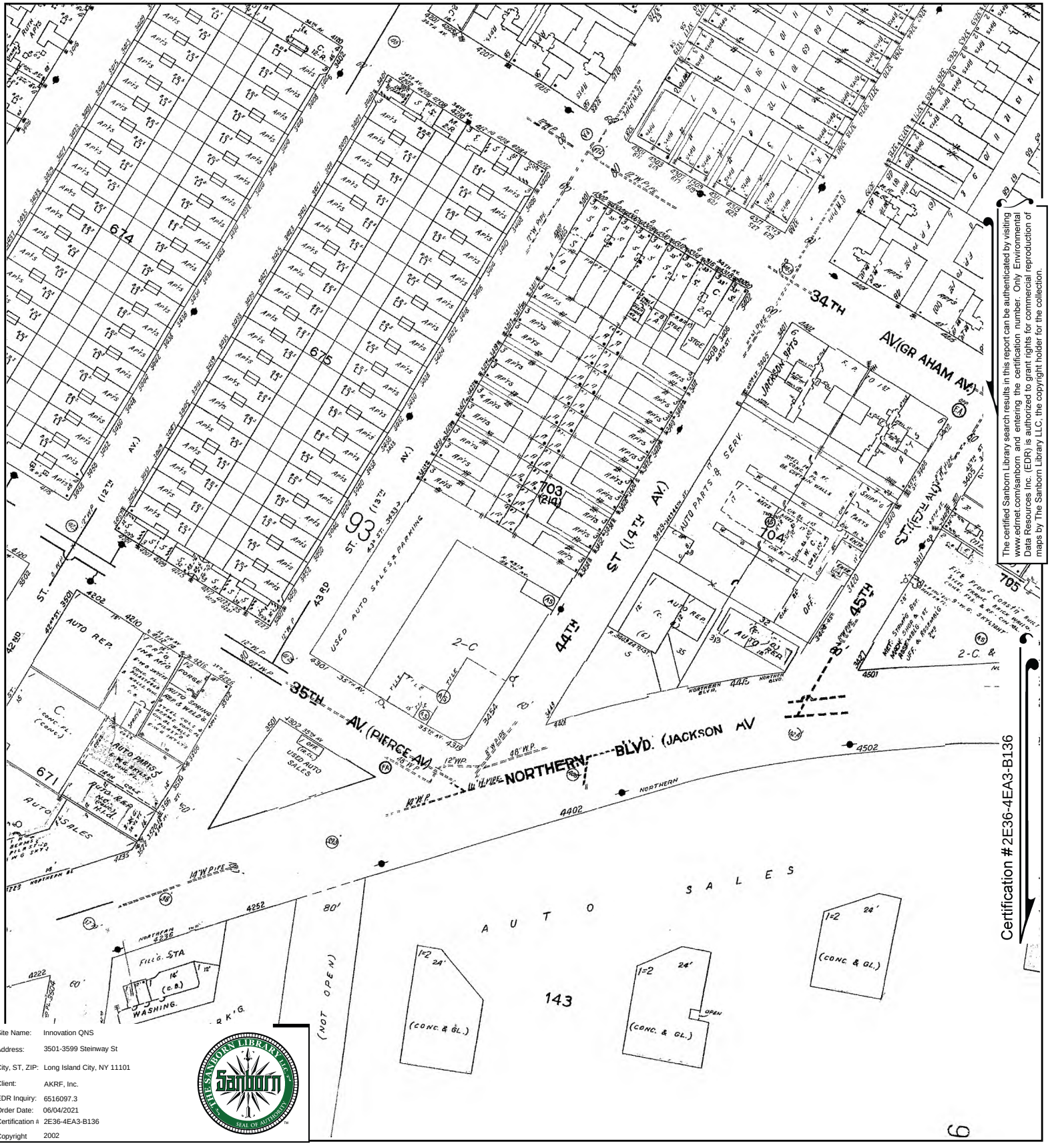

The certified Sanborn Library search results in this report can be authenticated by visiting www.edrnet.com/sanborn and entering the certification number. Only Environmental Data Resources Inc. (EDR) is authorized to grant rights for commercial reproduction of maps by The Sanborn Library LLC, the copyright holder for the collection.

Site Name:	Innovation QNS
Address:	3501-3599 Steinway St
City, ST, ZIP:	Long Island City, NY 11101
Client:	AKRF, Inc.
EDR Inquiry:	6516097.3
Order Date:	06/04/2021
Certification #	2E36-4EA3-B136
Copyright	2002

This Certified Sanborn Map combines the following sheets.
Outlined areas indicate map sheets within the collection.

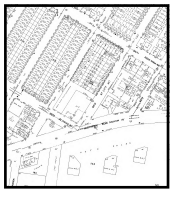

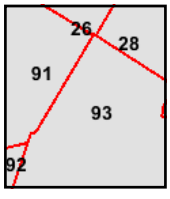

Volume 2, Sheet 28
Volume 2, Sheet 26
Volume 1, Sheet 93
Volume 1, Sheet 91

0 Feet 150 300 600

N

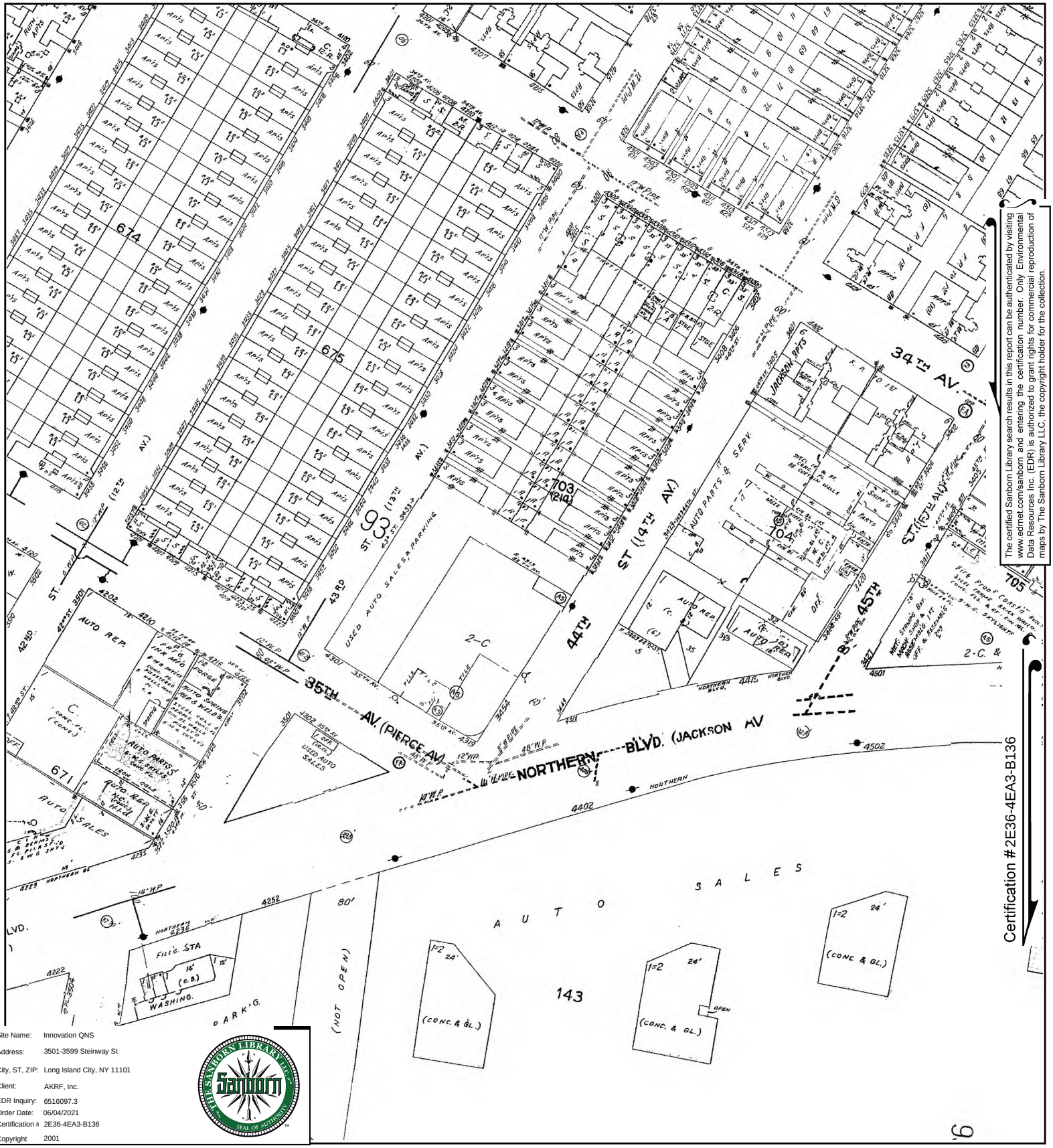

The certified Sanborn Library search results in this report can be authenticated by visiting www.edrnet.com/sanborn and entering the certification number. Only Environmental Data Resources Inc. (EDR) is authorized to grant rights for commercial reproduction of maps by The Sanborn Library LLC, the copyright holder for the collection.

Site Name:	Innovation QNS
Address:	3501-3599 Steinway St
City, ST, ZIP:	Long Island City, NY 11101
Client:	AKRF, Inc.
EDR Inquiry:	6516097.3
Order Date:	06/04/2021
Certification #	2E36-4EA3-B136
Copyright	2001

This Certified Sanborn Map combines the following sheets.
Outlined areas indicate map sheets within the collection.

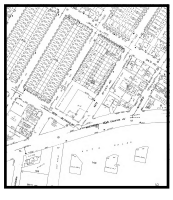

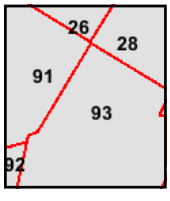

Volume 2, Sheet 28
Volume 2, Sheet 26
Volume 1, Sheet 93
Volume 1, Sheet 91

0 Feet 150 300 600

N

Certified Sanborn® Map

1996

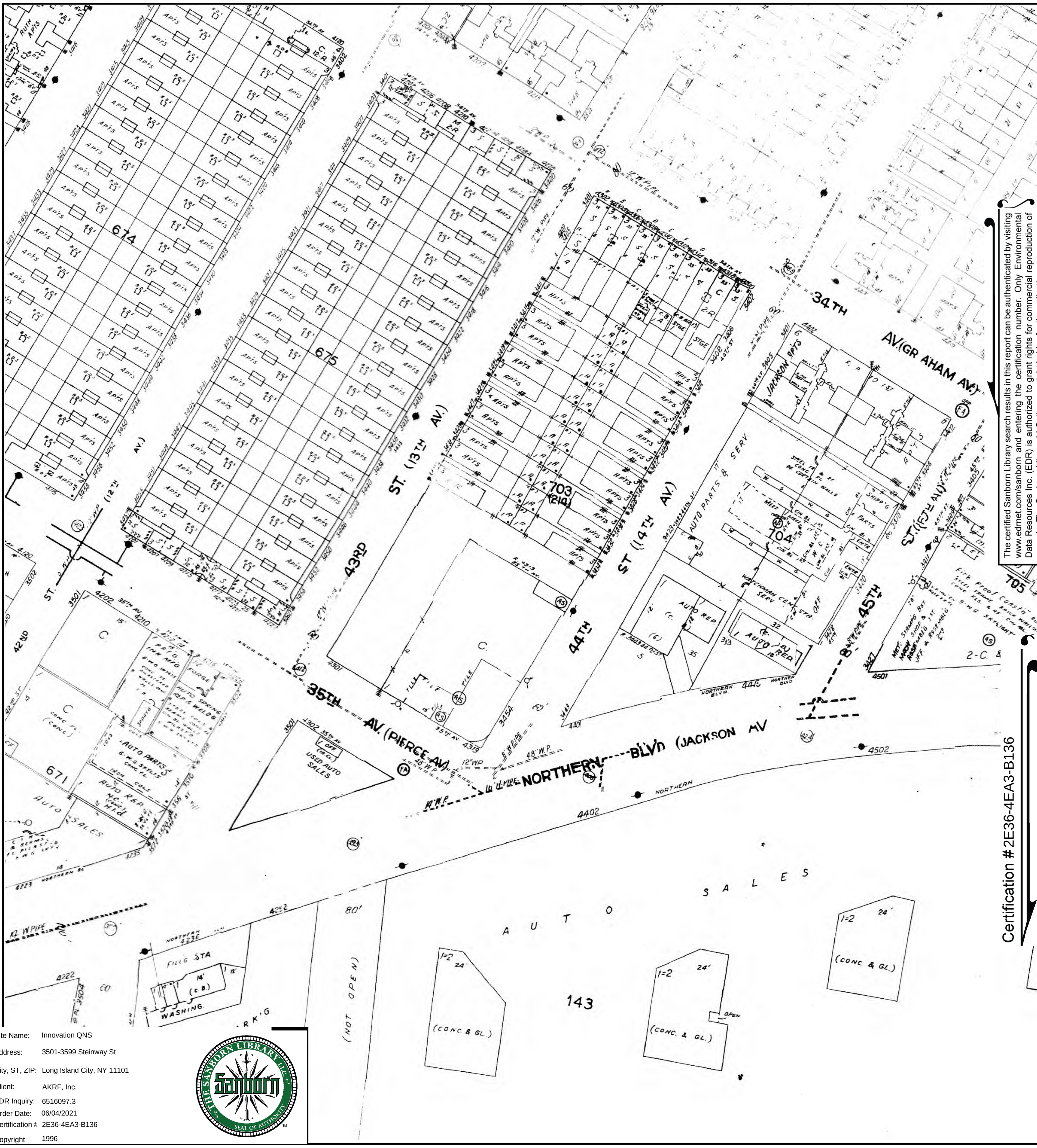

The certified Sanborn Library search results in this report can be authenticated by visiting www.edrnet.com/sanborn and entering the certification number. Only Environmental Data Resources Inc. (EDR) is authorized to grant rights for commercial reproduction of maps by The Sanborn Library LLC, the copyright holder for the collection.

Certification # 2E36-4EA3-B136

Site Name:	Innovation QNS
Address:	3501-3599 Steinway St
City, ST, ZIP:	Long Island City, NY 11101
Client:	AKRF, Inc.
EDR Inquiry:	6516097.3
Order Date:	06/04/2021
Certification #	2E36-4EA3-B136
Copyright	1996

This Certified Sanborn Map combines the following sheets.
Outlined areas indicate map sheets within the collection.

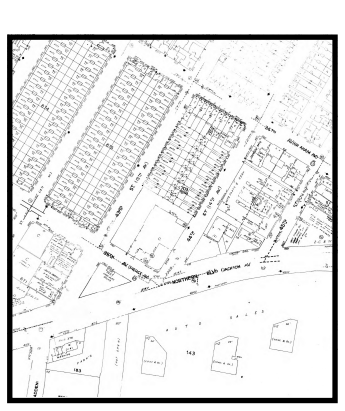

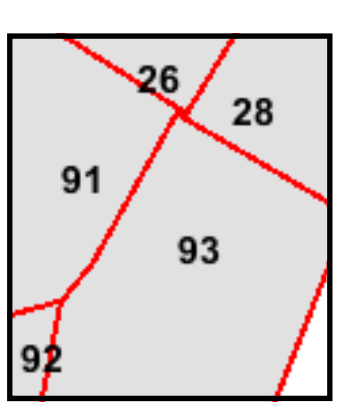

Volume 1, Sheet 93
Volume 1, Sheet 91
Volume 2, Sheet 26
Volume 2, Sheet 28

0 Feet 150 300 600

N

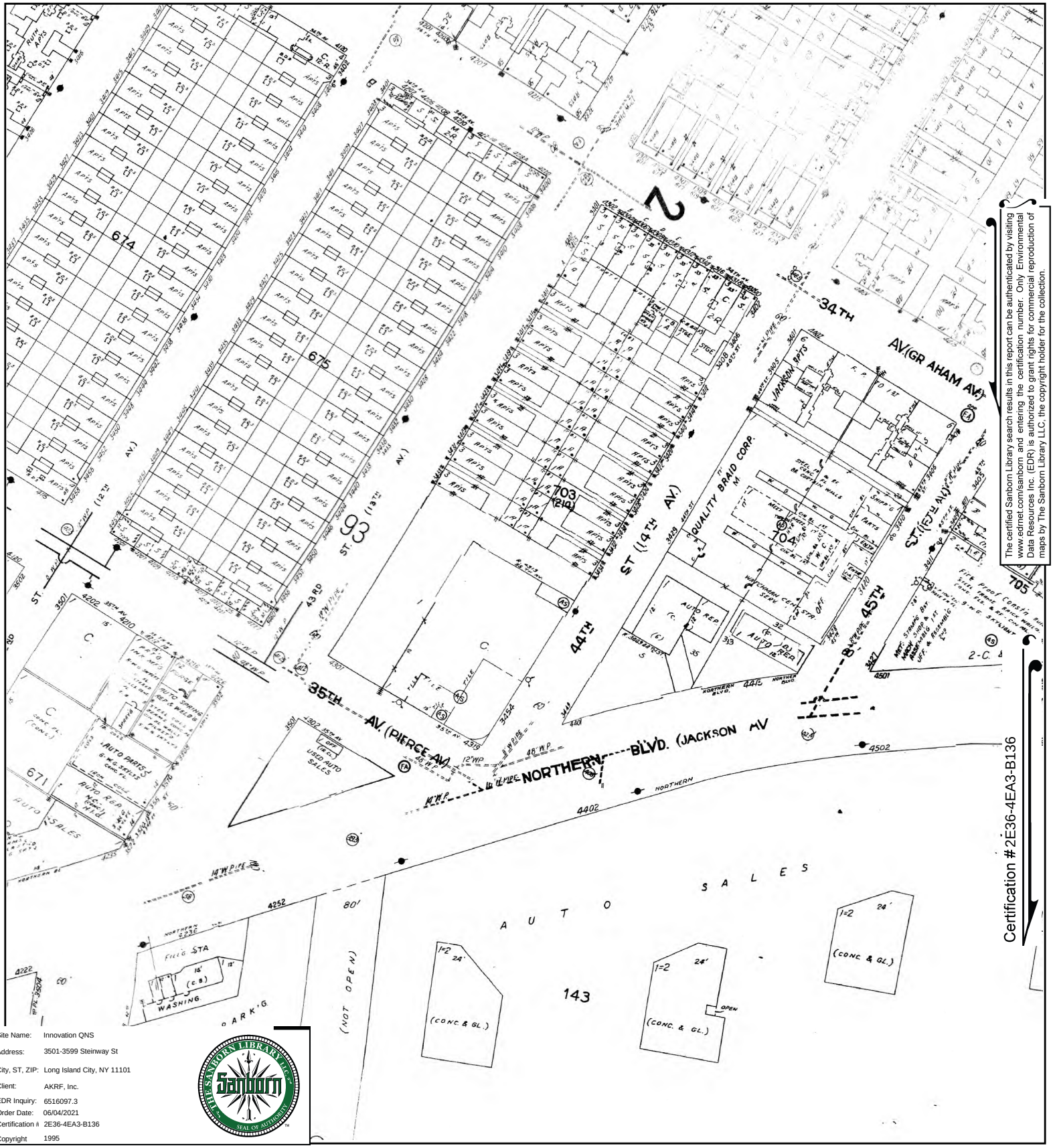

Certification #2E36-4EA3-B136

The certified Sanborn Library search results in this report can be authenticated by visiting www.edrnet.com/sanborn and entering the certification number. Only Environmental Data Resources Inc. (EDR) is authorized to grant rights for commercial reproduction of maps by The Sanborn Library LLC, the copyright holder for the collection.

Site Name:	Innovation QNS
Address:	3501-3599 Steinway St
City, ST, ZIP:	Long Island City, NY 11101
Client:	AKRF, Inc.
EDR Inquiry:	6516097.3
Order Date:	06/04/2021
Certification #	2E36-4EA3-B136
Copyright	1995

This Certified Sanborn Map combines the following sheets.
Outlined areas indicate map sheets within the collection.

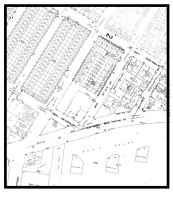

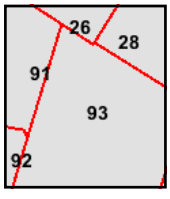

Volume 2, Sheet 26
Volume 2, Sheet 28
Volume 1, Sheet 93
Volume 1, Sheet 91

0 Feet 150 300 600

N

Certified Sanborn® Map

1994

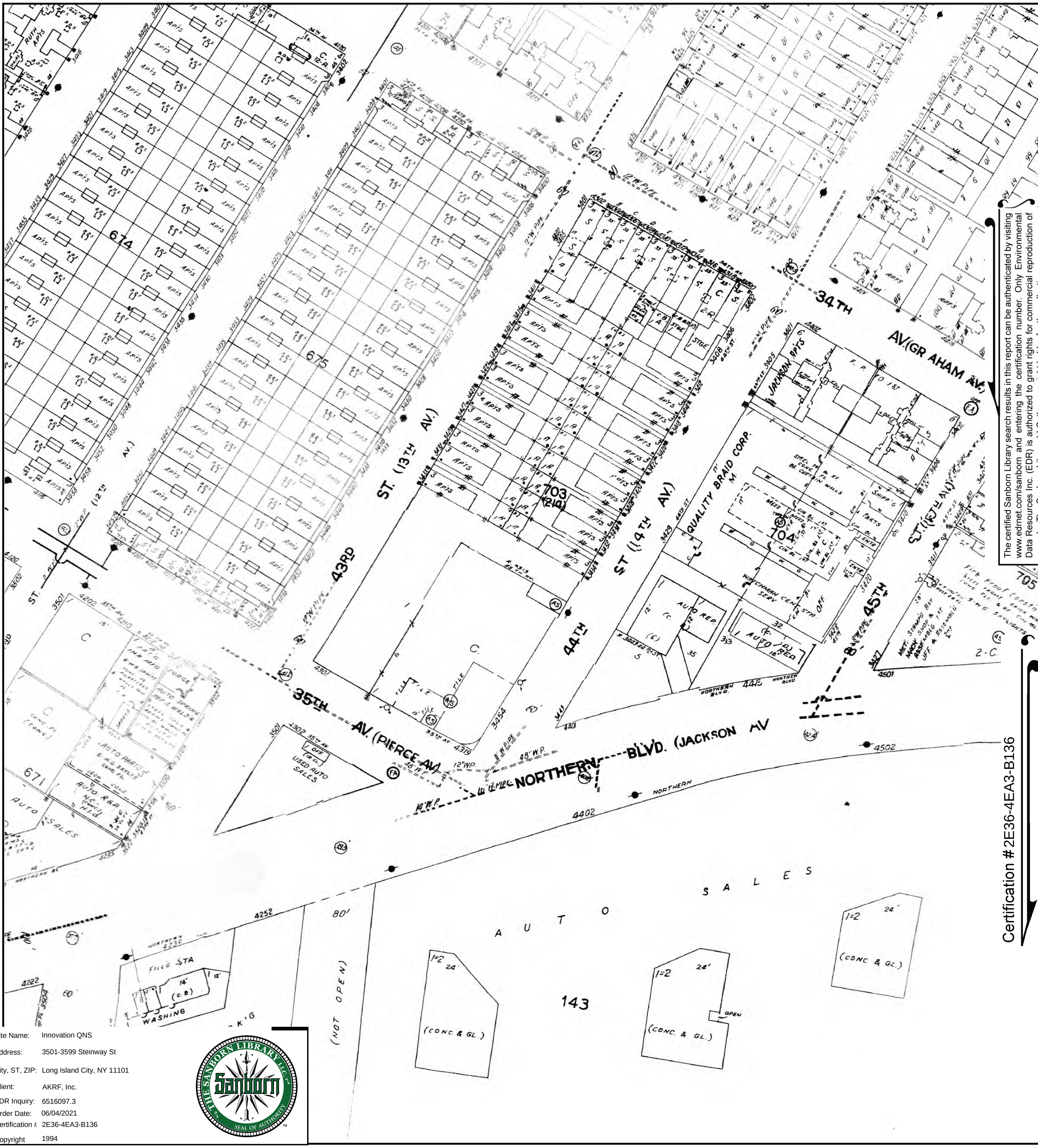

The certified Sanborn Library search results in this report can be authenticated by visiting www.edrnet.com/sanborn and entering the certification number. Only Environmental Data Resources Inc. (EDR) is authorized to grant rights for commercial reproduction of maps by The Sanborn Library LLC, the copyright holder for the collection.

Certification # 2E36-4EA3-B136

Site Name: Innovation QNS
Address: 3501-3599 Steinway St
City, ST, ZIP: Long Island City, NY 11101
Client: AKRF, Inc.
EDR Inquiry: 6516097.3
Order Date: 06/04/2021
Certification #: 2E36-4EA3-B136
Copyright 1994

This Certified Sanborn Map combines the following sheets.
Outlined areas indicate map sheets within the collection.

0 Feet 150 300 600

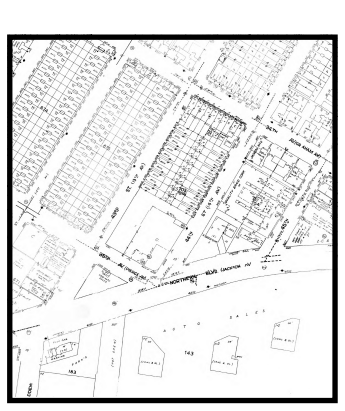

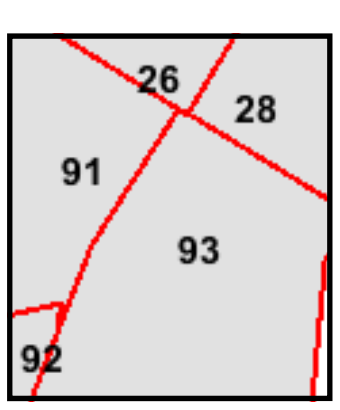

Volume 1, Sheet 93
Volume 1, Sheet 91
Volume 2, Sheet 26
Volume 2, Sheet 28

N

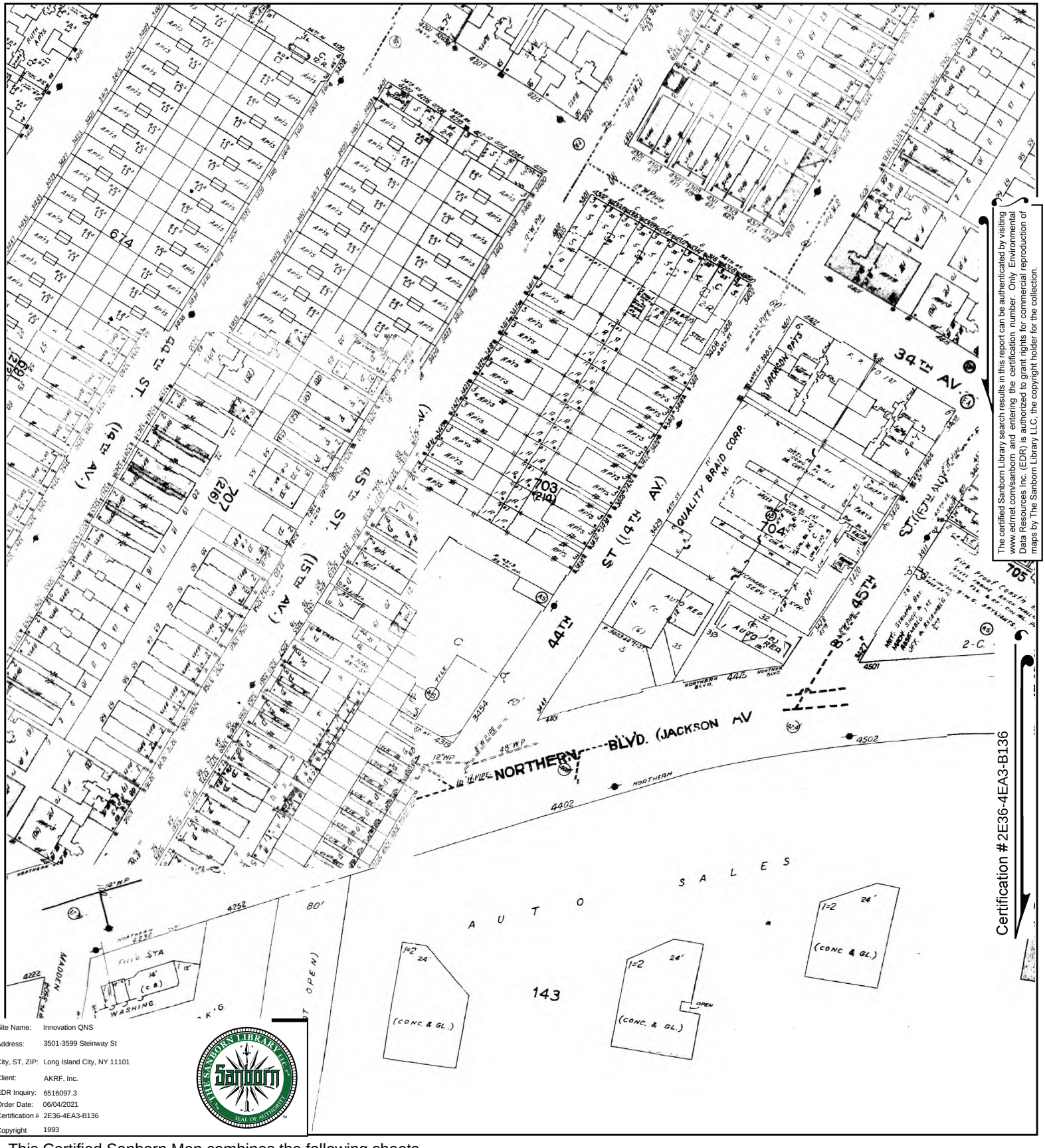

The certified Sanborn Library search results in this report can be authenticated by visiting www.edrnet.com/sanborn and entering the certification number. Only Environmental Data Resources Inc. (EDR) is authorized to grant rights for commercial reproduction of maps by The Sanborn Library LLC, the copyright holder for the collection.

Site Name: Innovation QNS
Address: 3501-3599 Steinway St
City, ST, ZIP: Long Island City, NY 11101
Client: AKRF, Inc.
EDR Inquiry: 6516097.3
Order Date: 06/04/2021
Certification #: 2E36-4EA3-B136
Copyright: 1993

This Certified Sanborn Map combines the following sheets.
Outlined areas indicate map sheets within the collection.



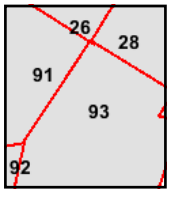

Volume 2, Sheet 28
Volume 2, Sheet 26
Volume 1, Sheet 93
Volume 1, Sheet 91

0 Feet 150 300 600

N

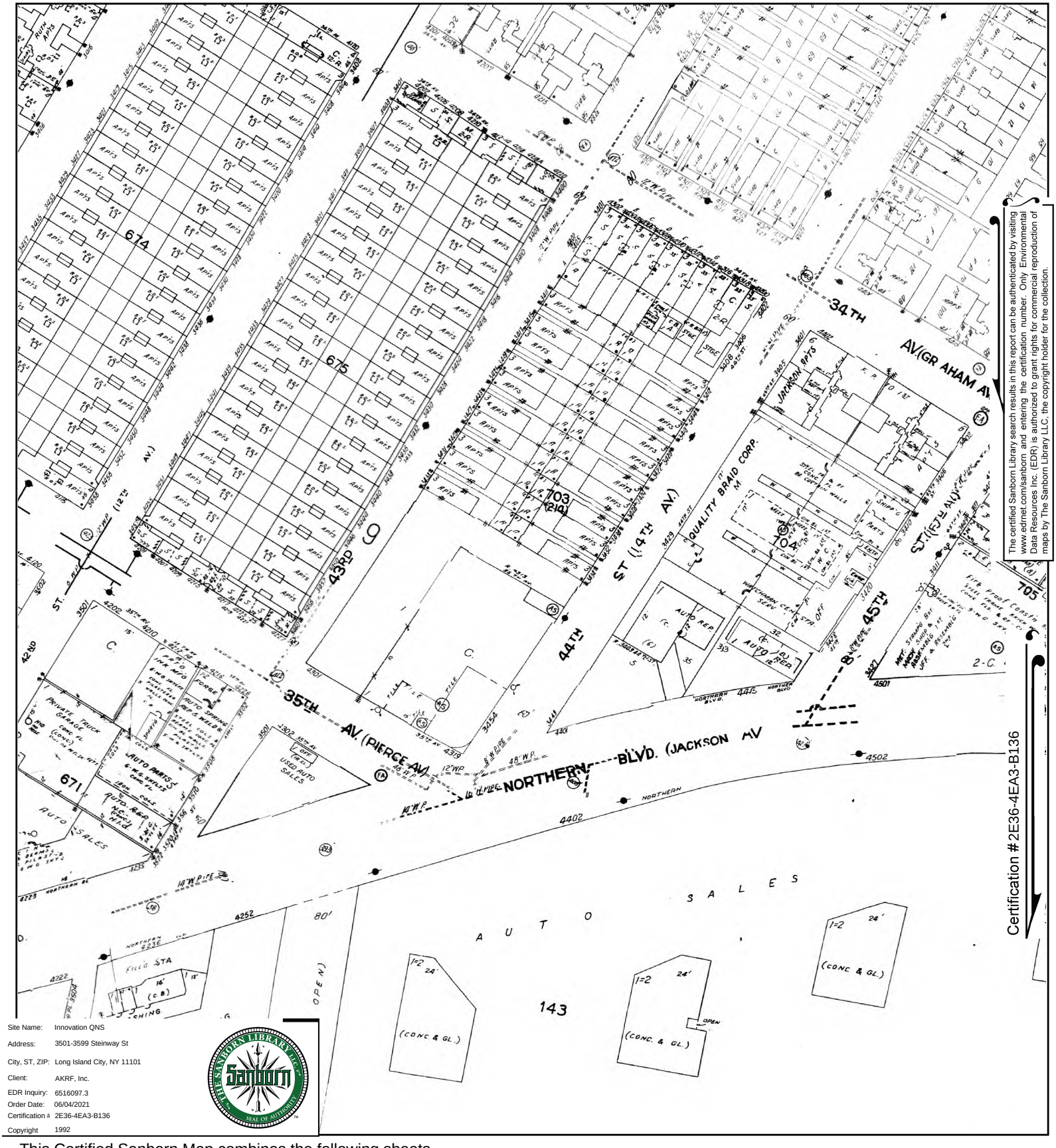

The certified Sanborn Library search results in this report can be authenticated by visiting www.edrnet.com/sanborn and entering the certification number. Only Environmental Data Resources Inc. (EDR) is authorized to grant rights for commercial reproduction of maps by The Sanborn Library LLC, the copyright holder for the collection.

Certification #2E36-4EA3-B136

Site Name:	Innovation QNS
Address:	3501-3599 Steinway St
City, ST, ZIP:	Long Island City, NY 11101
Client:	AKRF, Inc.
EDR Inquiry:	6516097.3
Order Date:	06/04/2021
Certification #	2E36-4EA3-B136
Copyright	1992

This Certified Sanborn Map combines the following sheets.
Outlined areas indicate map sheets within the collection.

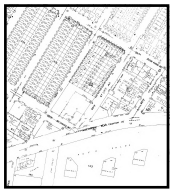

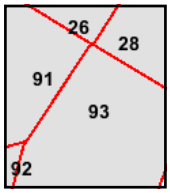

Volume 1, Sheet 93
Volume 1, Sheet 91
Volume 2, Sheet 26
Volume 2, Sheet 28

0 Feet 150 300 600

N

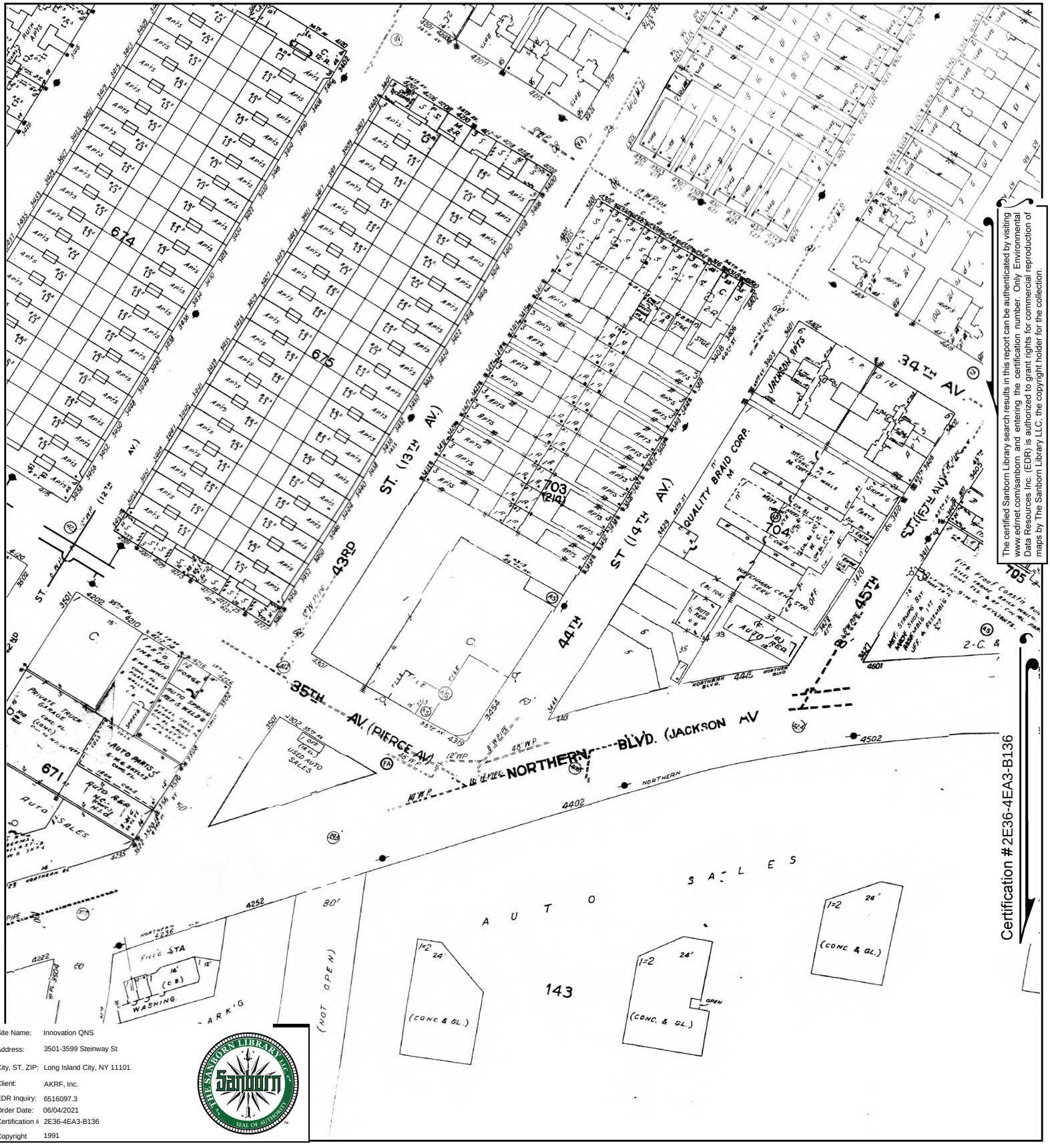

The certified Sanborn Library search results in this report can be authenticated by visiting www.edrnet.com/sanborn and entering the certification number. Only Environmental Data Resources Inc. (EDR) is authorized to grant rights for commercial reproduction of maps by The Sanborn Library LLC, the copyright holder for the collection.

Site Name: Innovation QNS
Address: 3501-3599 Steinway St
City, ST, ZIP: Long Island City, NY 11101
Client: AKRF, Inc.
EDR Inquiry: 6516097.3
Order Date: 06/04/2021
Certification #: 2E36-4EA3-B136
Copyright: 1991

This Certified Sanborn Map combines the following sheets.
Outlined areas indicate map sheets within the collection.

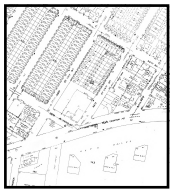

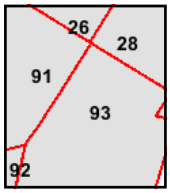

Volume 1, Sheet 93
Volume 1, Sheet 91
Volume 2, Sheet 28
Volume 2, Sheet 26

0 Feet 150 300 600

N

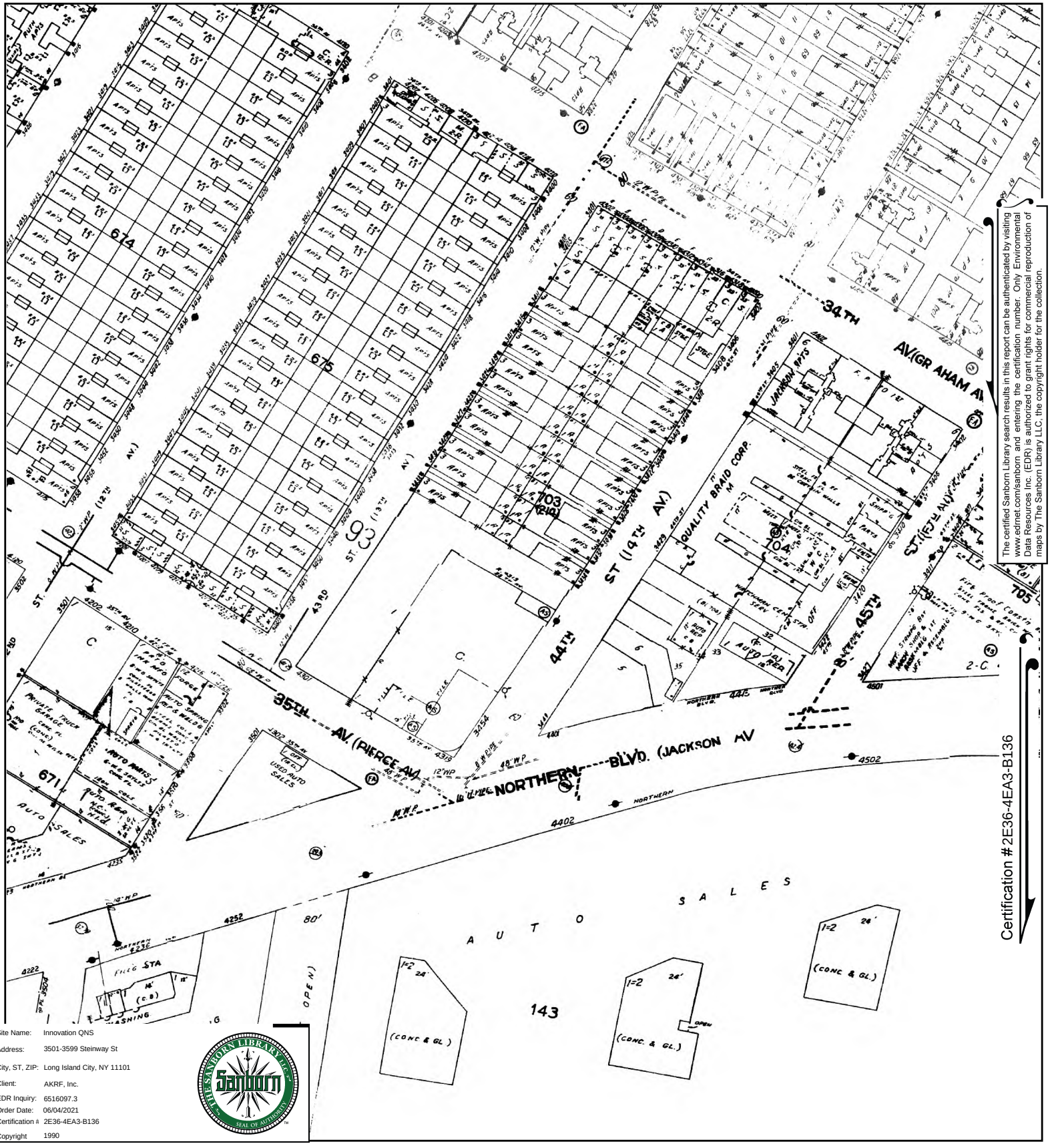

The certified Sanborn Library search results in this report can be authenticated by visiting www.edrnet.com/sanborn and entering the certification number. Only Environmental Data Resources Inc. (EDR) is authorized to grant rights for commercial reproduction of maps by The Sanborn Library LLC, the copyright holder for the collection.

Site Name:	Innovation QNS
Address:	3501-3599 Steinway St
City, ST, ZIP:	Long Island City, NY 11101
Client:	AKRF, Inc.
EDR Inquiry:	6516097.3
Order Date:	06/04/2021
Certification #	2E36-4EA3-B136
Copyright	1990

This Certified Sanborn Map combines the following sheets.
Outlined areas indicate map sheets within the collection.

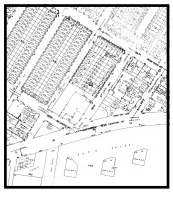

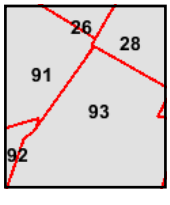

Volume 2, Sheet 28
Volume 1, Sheet 93
Volume 1, Sheet 92
Volume 1, Sheet 91
Volume 2, Sheet 26

0 Feet 150 300 600

N

Certified Sanborn® Map

1989

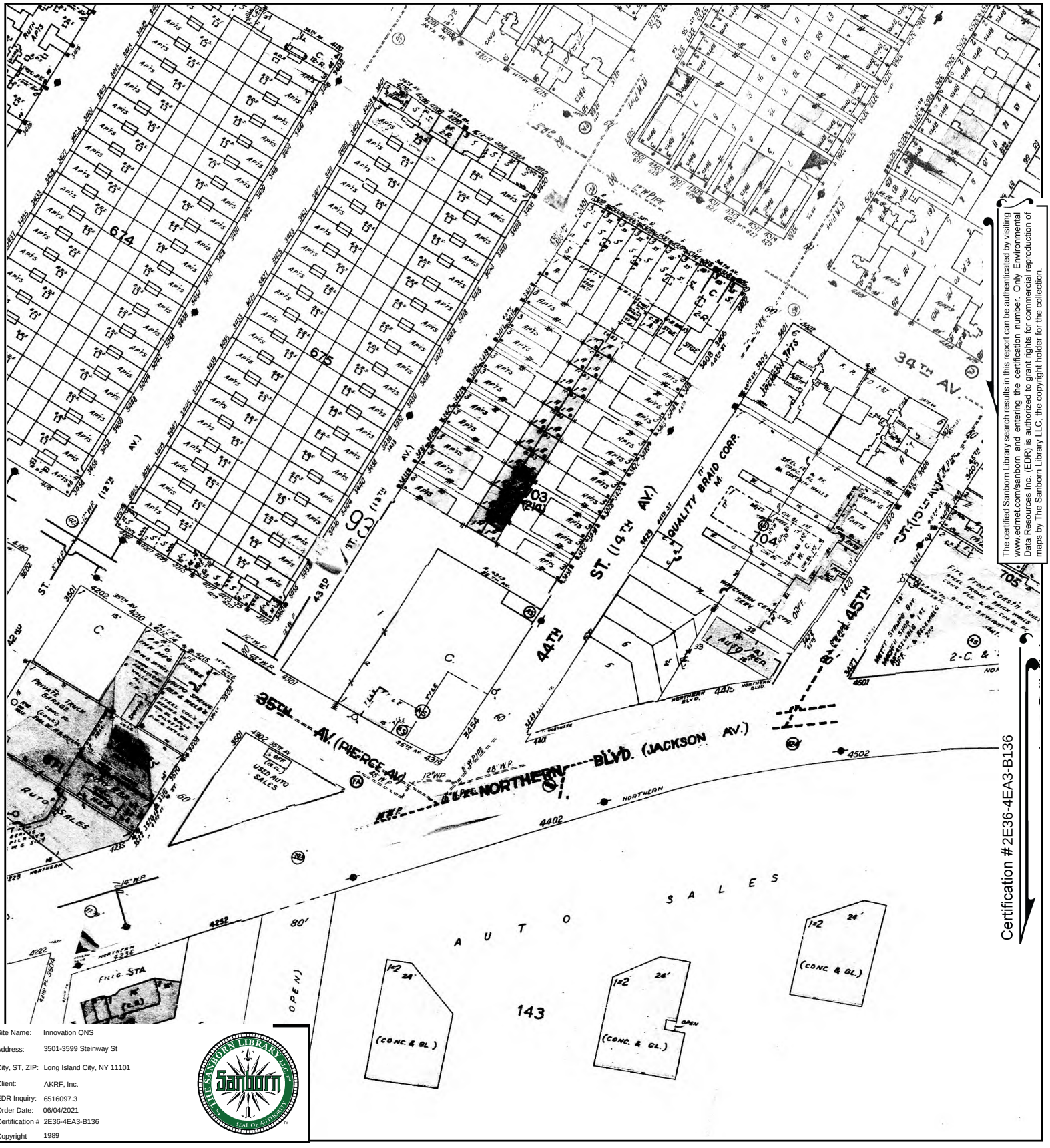

The certified Sanborn Library search results in this report can be authenticated by visiting www.edrnet.com/sanborn and entering the certification number. Only Environmental Data Resources Inc. (EDR) is authorized to grant rights for commercial reproduction of maps by The Sanborn Library LLC, the copyright holder for the collection.

Site Name:	Innovation QNS
Address:	3501-3599 Steinway St
City, ST, ZIP:	Long Island City, NY 11101
Client:	AKRF, Inc.
EDR Inquiry:	6516097.3
Order Date:	06/04/2021
Certification #	2E36-4EA3-B136
Copyright	1989

This Certified Sanborn Map combines the following sheets.
Outlined areas indicate map sheets within the collection.

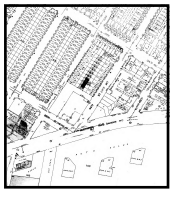

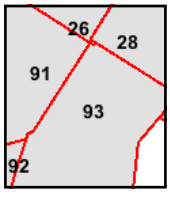

Volume 2, Sheet 28
Volume 2, Sheet 26
Volume 1, Sheet 93
Volume 1, Sheet 91

0 Feet 150 300 600

N

Certified Sanborn® Map

1988

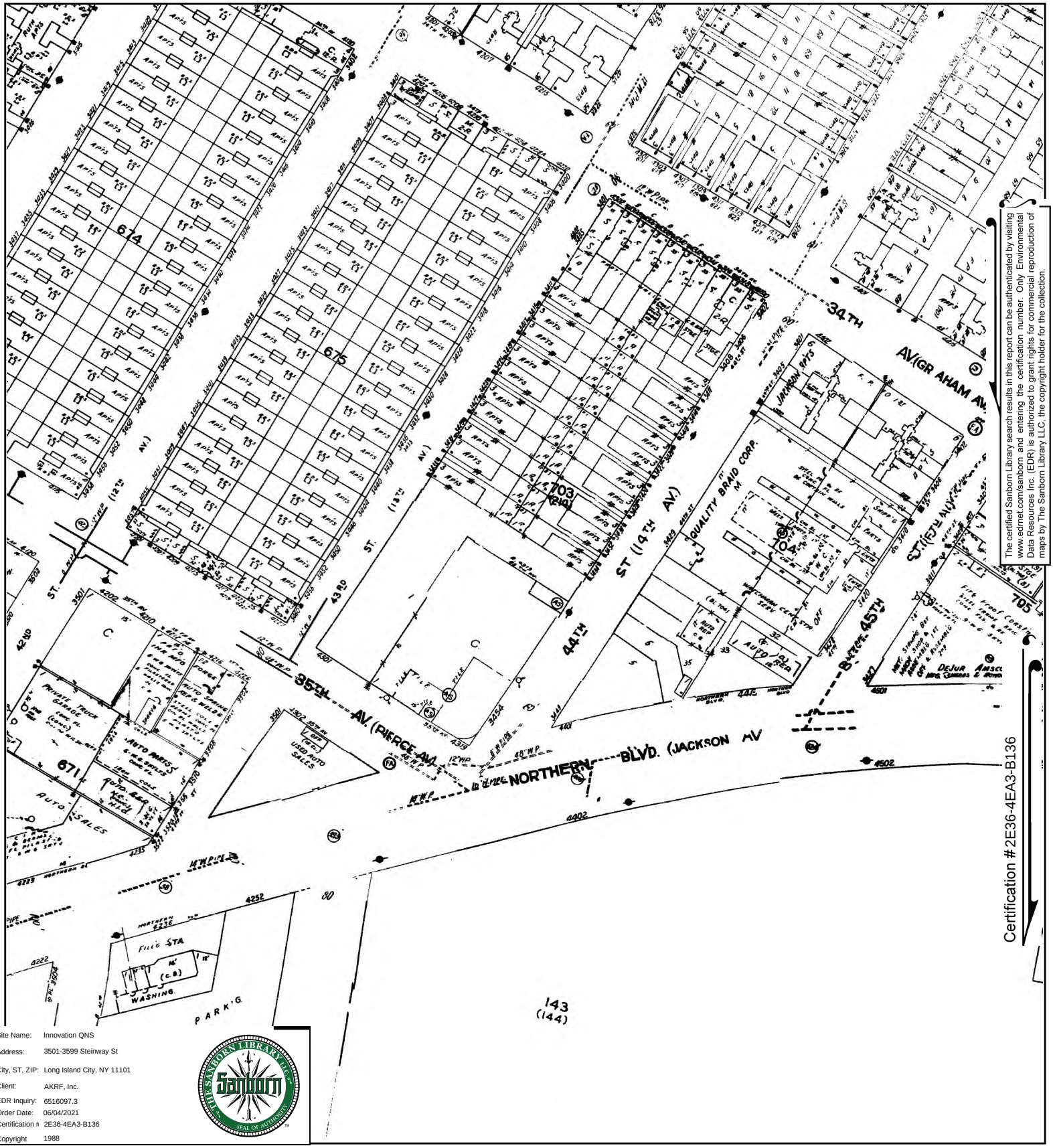

The certified Sanborn Library search results in this report can be authenticated by visiting www.edrnet.com/sanborn and entering the certification number. Only Environmental Data Resources Inc. (EDR) is authorized to grant rights for commercial reproduction of maps by The Sanborn Library LLC, the copyright holder for the collection.

Certification #2E36-4EA3-B136

Site Name: Innovation QNS
Address: 3501-3599 Steinway St
City, ST, ZIP: Long Island City, NY 11101
Client: AKRF, Inc.
EDR Inquiry: 6516097.3
Order Date: 06/04/2021
Certification #: 2E36-4EA3-B136
Copyright: 1988

This Certified Sanborn Map combines the following sheets.
Outlined areas indicate map sheets within the collection.

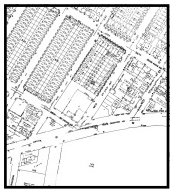

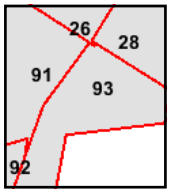

Volume 1, Sheet 93
Volume 1, Sheet 91
Volume 2, Sheet 28
Volume 2, Sheet 26

0 Feet 150 300 600

N

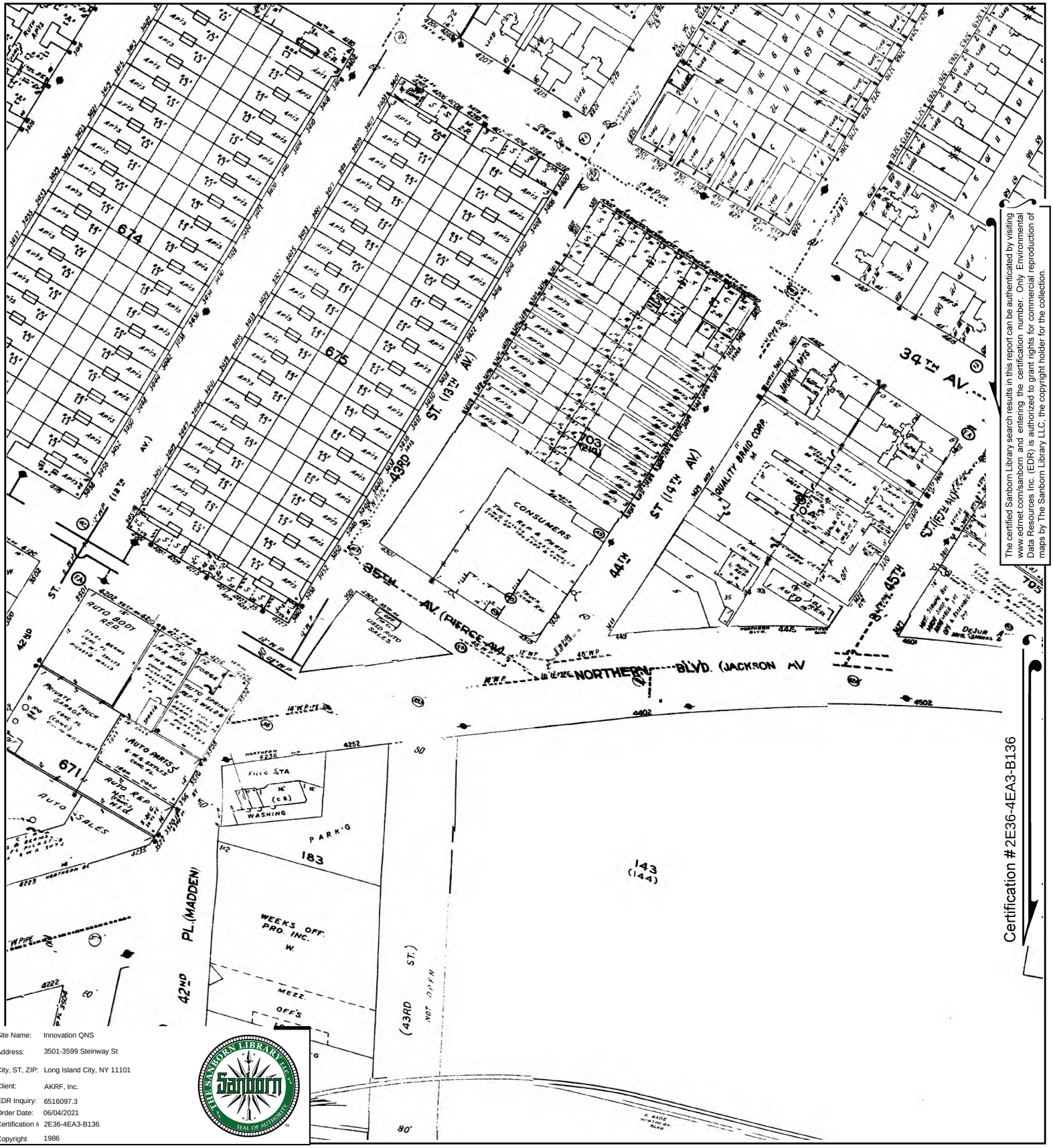

The certified Sanborn Library search results in this report can be authenticated by visiting www.edrnet.com/sanborn and entering the certification number. Only Environmental Data Resources Inc. (EDR) is authorized to grant rights for commercial reproduction of maps by The Sanborn Library LLC, the copyright holder for the collection.

Certification #2E36-4EA3-B136

Site Name:	Innovation QNS
Address:	3501-3599 Steinway St
City, ST, ZIP:	Long Island City, NY 11101
Client:	AKRF, Inc.
EDR Inquiry:	6516097.3
Order Date:	06/04/2021
Certification #:	2E36-4EA3-B136
Copyright	1986

This Certified Sanborn Map combines the following sheets.
Outlined areas indicate map sheets within the collection.



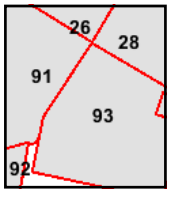

Volume 2, Sheet 28
Volume 2, Sheet 26
Volume 1, Sheet 93
Volume 1, Sheet 91

0 Feet 150 300 600

N

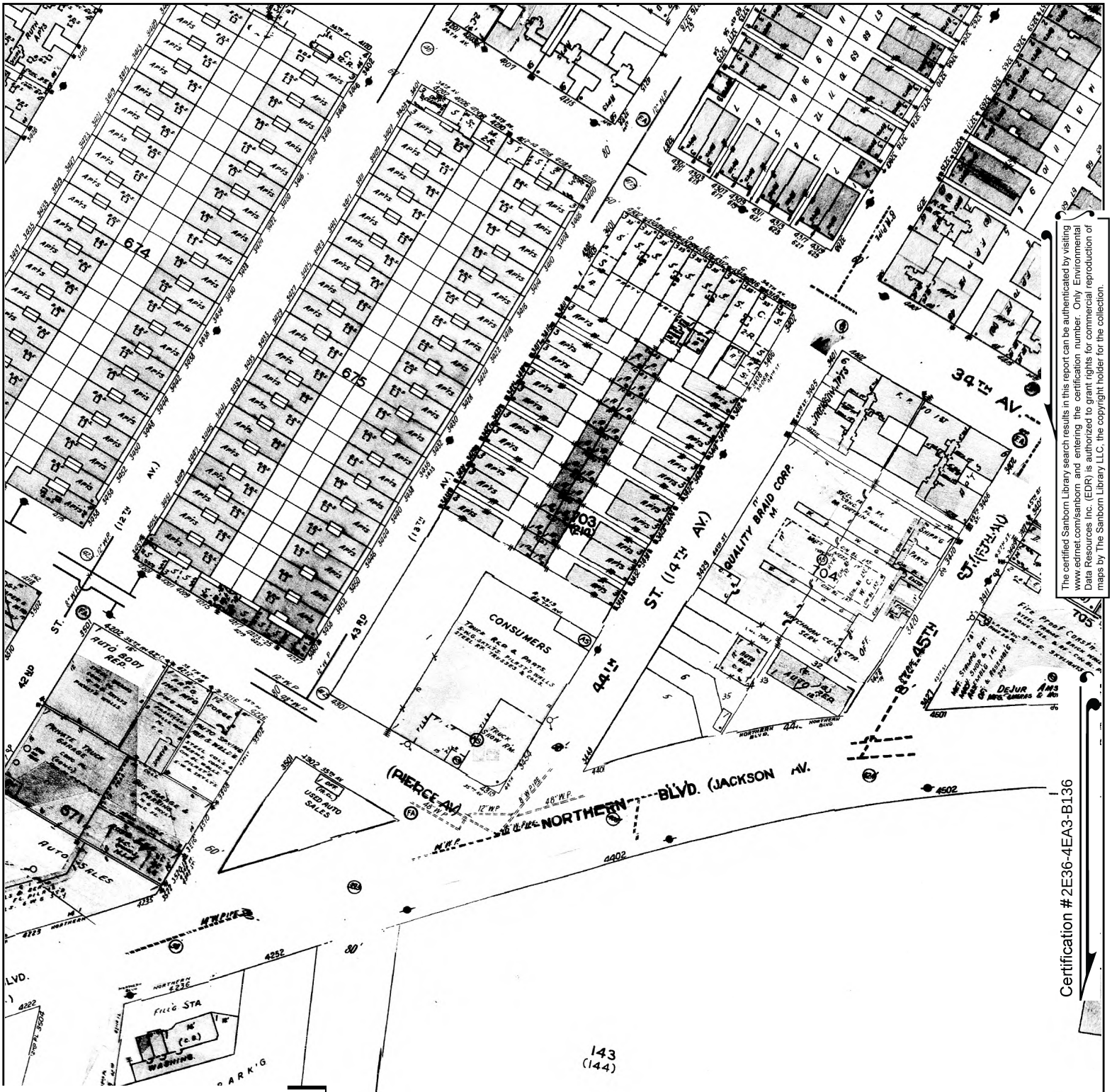

The certified Sanborn Library search results in this report can be authenticated by visiting www.edrnet.com/sanborn and entering the certification number. Only Environmental Data Resources Inc. (EDR) is authorized to grant rights for commercial reproduction of maps by The Sanborn Library LLC, the copyright holder for the collection.

Site Name:	Innovation QNS
Address:	3501-3599 Steinway St
City, ST, ZIP:	Long Island City, NY 11101
Client:	AKRF, Inc.
EDR Inquiry:	6516097.3
Order Date:	06/04/2021
Certification #	2E36-4EA3-B136
Copyright	1985

This Certified Sanborn Map combines the following sheets.
Outlined areas indicate map sheets within the collection.

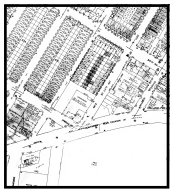

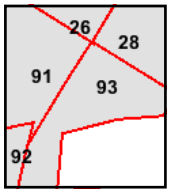

Volume 1, Sheet 93
Volume 1, Sheet 92
Volume 1, Sheet 91
Volume 2, Sheet 28
Volume 2, Sheet 26

0 Feet 150 300 600

N

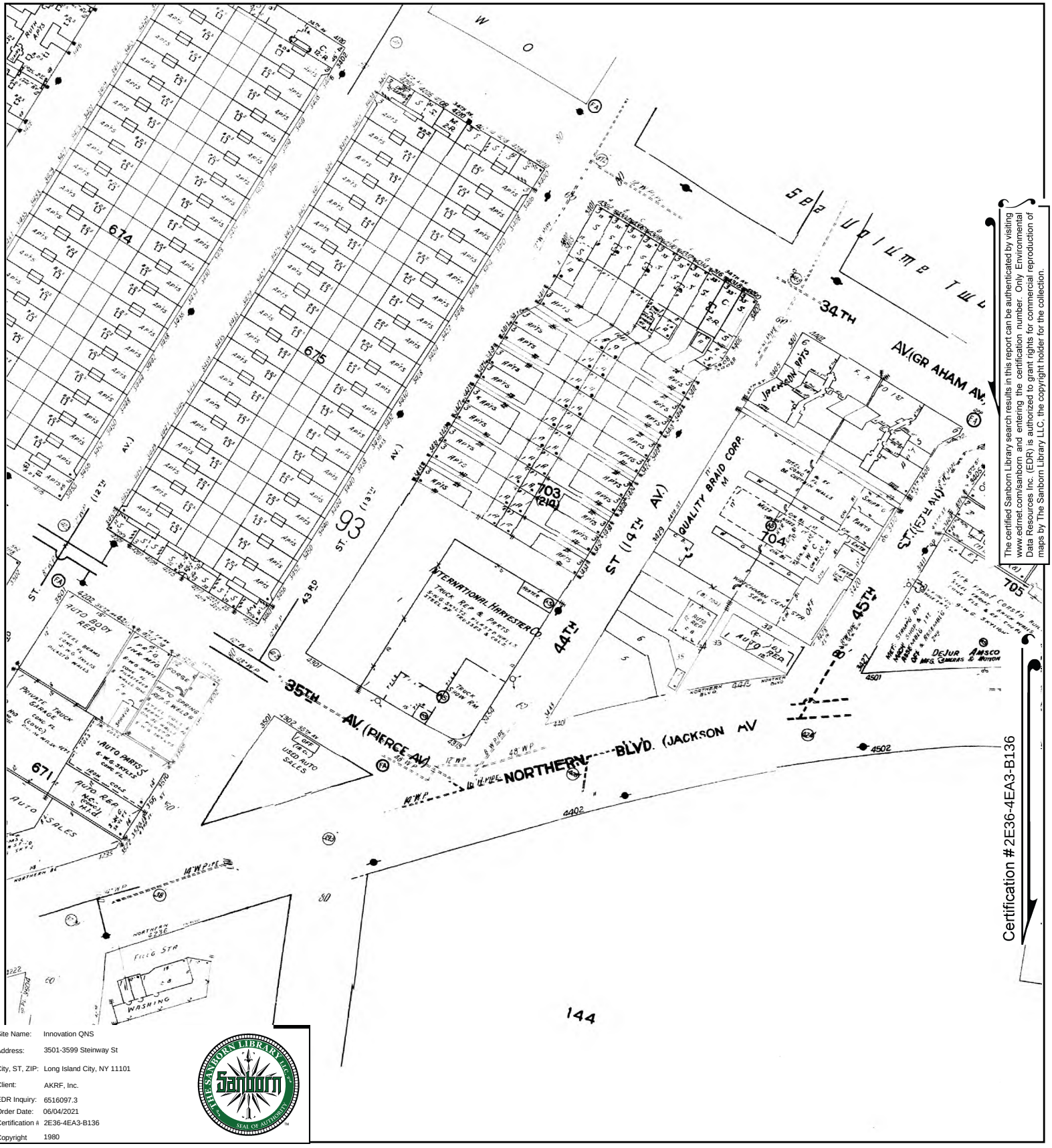

The certified Sanborn Library search results in this report can be authenticated by visiting www.edrnet.com/sanborn and entering the certification number. Only Environmental Data Resources Inc. (EDR) is authorized to grant rights for commercial reproduction of maps by The Sanborn Library LLC, the copyright holder for the collection.

Certification #2E36-4EA3-B136

Site Name:	Innovation QNS
Address:	3501-3599 Steinway St
City, ST, ZIP:	Long Island City, NY 11101
Client:	AKRF, Inc.
EDR Inquiry:	6516097.3
Order Date:	06/04/2021
Certification #	2E36-4EA3-B136
Copyright	1980

This Certified Sanborn Map combines the following sheets.
Outlined areas indicate map sheets within the collection.

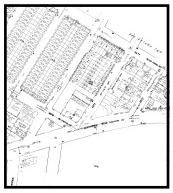

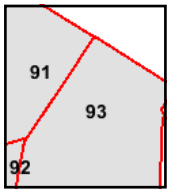

Volume 1, Sheet 93
Volume 1, Sheet 91

0 Feet 150 300 600

N

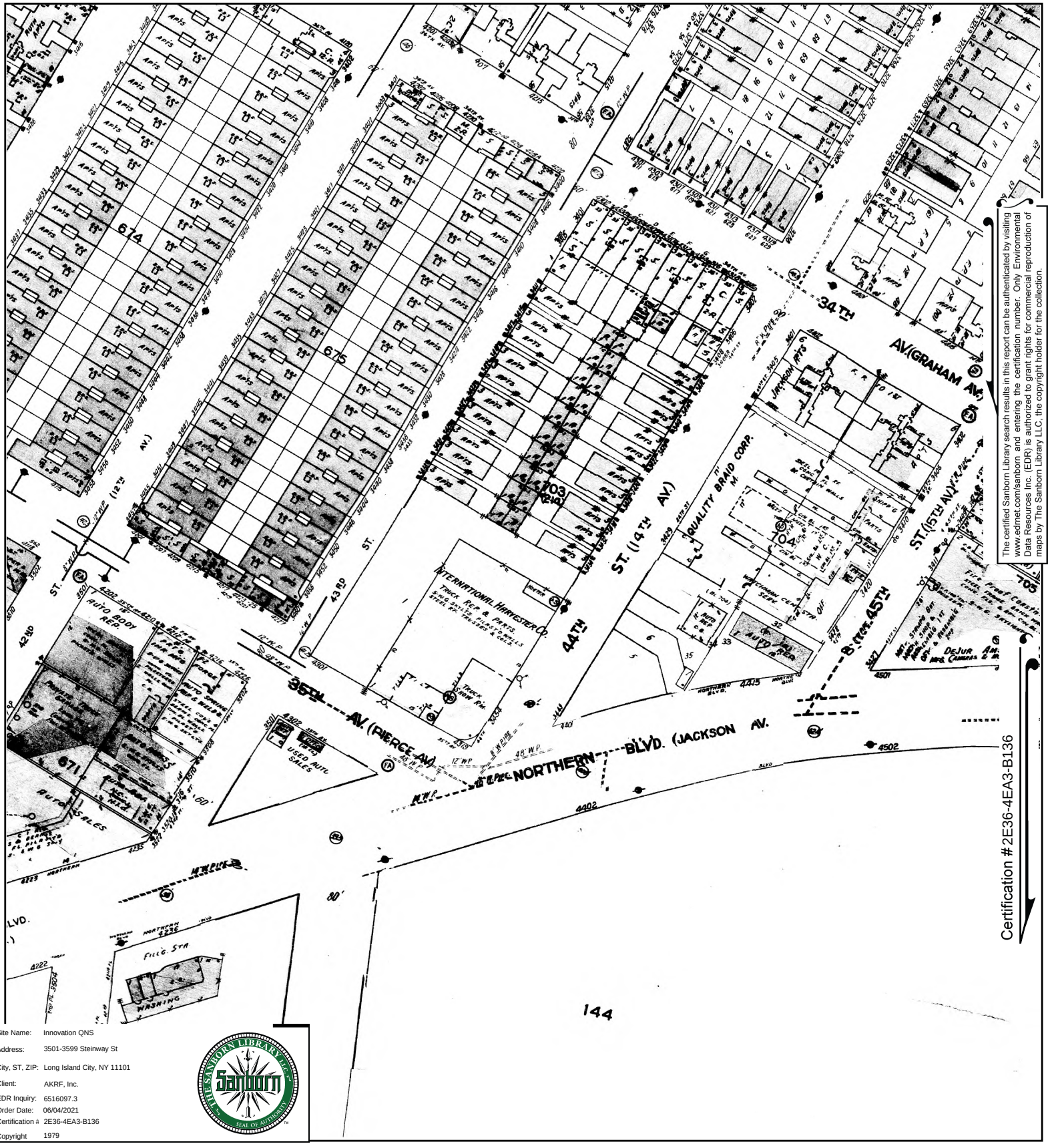

The certified Sanborn Library search results in this report can be authenticated by visiting www.edrnet.com/sanborn and entering the certification number. Only Environmental Data Resources Inc. (EDR) is authorized to grant rights for commercial reproduction of maps by The Sanborn Library LLC, the copyright holder for the collection.

Site Name:	Innovation QNS
Address:	3501-3599 Steinway St
City, ST, ZIP:	Long Island City, NY 11101
Client:	AKRF, Inc.
EDR Inquiry:	6516097.3
Order Date:	06/04/2021
Certification #	2E36-4EA3-B136
Copyright	1979

This Certified Sanborn Map combines the following sheets.
Outlined areas indicate map sheets within the collection.

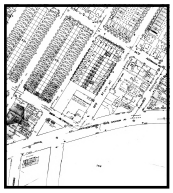

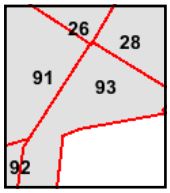

Volume 2, Sheet 28
Volume 2, Sheet 26
Volume 1, Sheet 93
Volume 1, Sheet 91

0 Feet 150 300 600

N



The certified Sanborn Library search results in this report can be authenticated by visiting www.edrnet.com/sanborn and entering the certification number. Only Environmental Data Resources Inc. (EDR) is authorized to grant rights for commercial reproduction of maps by The Sanborn Library LLC, the copyright holder for the collection.

Site Name: Innovation QNS
Address: 3501-3599 Steinway St
City, ST, ZIP: Long Island City, NY 11101
Client: AKRF, Inc.
EDR Inquiry: 6516097.3
Order Date: 06/04/2021
Certification #: 2E36-4EA3-B136
Copyright: 1977

This Certified Sanborn Map combines the following sheets.
Outlined areas indicate map sheets within the collection.



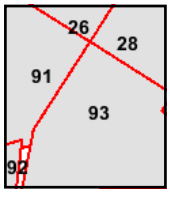

Volume 1, Sheet 93
Volume 1, Sheet 91
Volume 2, Sheet 28
Volume 2, Sheet 26

0 Feet 150 300 600

N

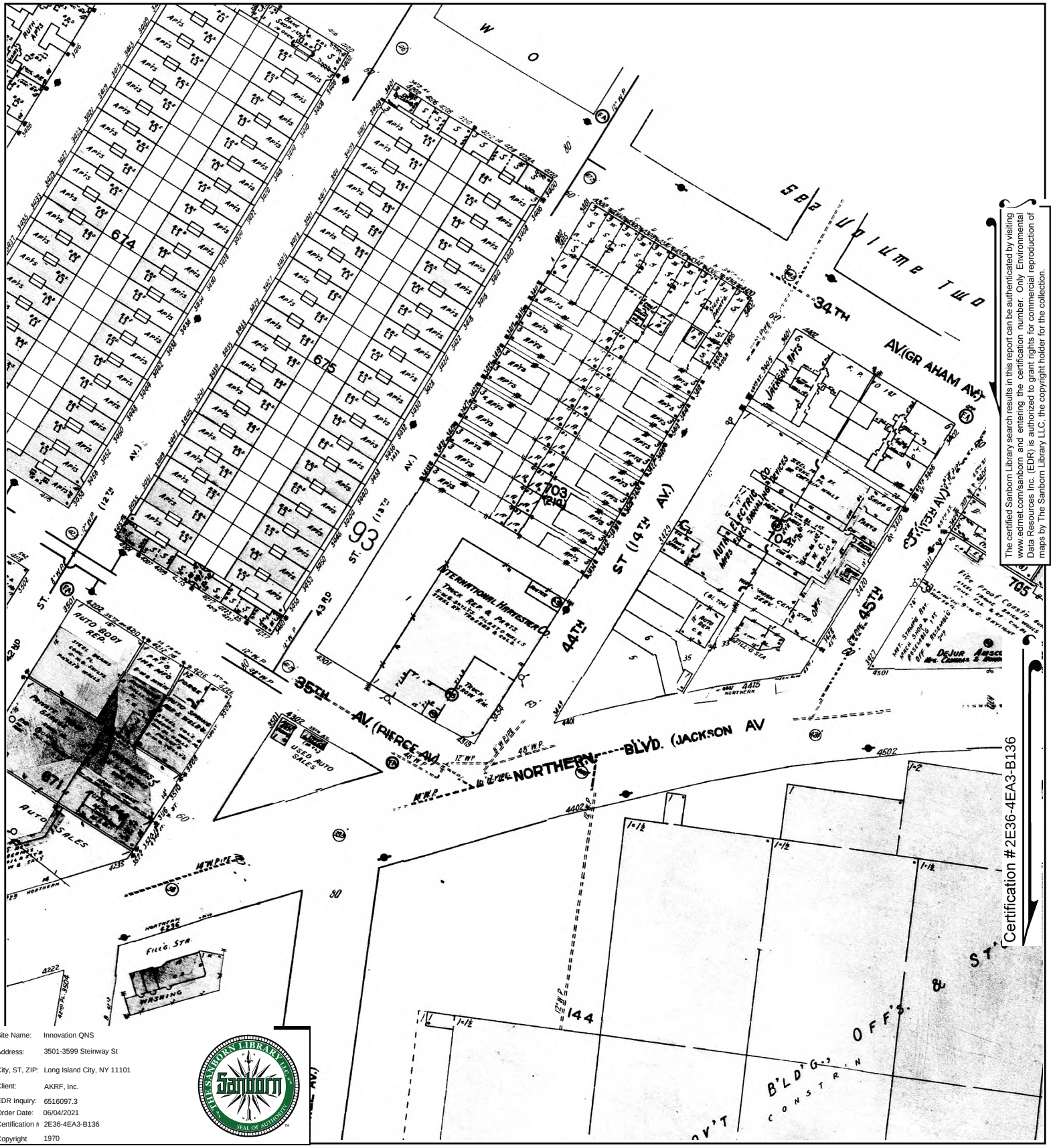

The certified Sanborn Library search results in this report can be authenticated by visiting www.edrnet.com/sanborn and entering the certification number. Only Environmental Data Resources Inc. (EDR) is authorized to grant rights for commercial reproduction of maps by The Sanborn Library LLC, the copyright holder for the collection.

Certification #2E36-4EA3-B136

Site Name:	Innovation QNS
Address:	3501-3599 Steinway St
City, ST, ZIP:	Long Island City, NY 11101
Client:	AKRF, Inc.
EDR Inquiry:	6516097.3
Order Date:	06/04/2021
Certification #	2E36-4EA3-B136
Copyright	1970

This Certified Sanborn Map combines the following sheets.
Outlined areas indicate map sheets within the collection.

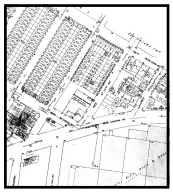

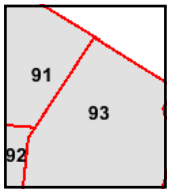

Volume 1, Sheet 93
Volume 1, Sheet 92
Volume 1, Sheet 91

0 Feet 150 300 600

N

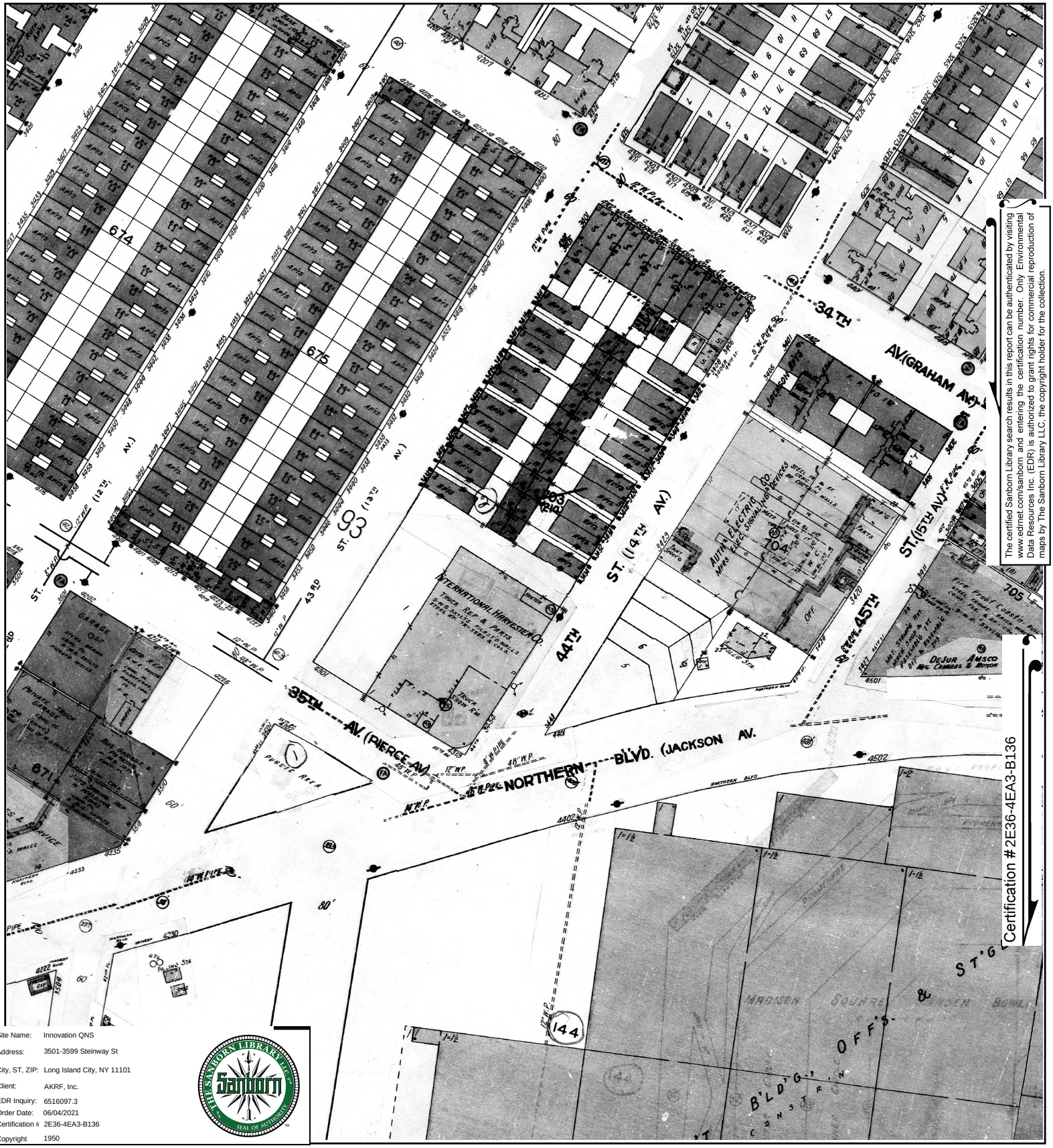

The certified Sanborn Library search results in this report can be authenticated by visiting www.edrnet.com/sanborn and entering the certification number. Only Environmental Data Resources Inc. (EDR) is authorized to grant rights for commercial reproduction of maps by The Sanborn Library LLC, the copyright holder for the collection.

Site Name:	Innovation QNS
Address:	3501-3599 Steinway St
City, ST, ZIP:	Long Island City, NY 11101
Client:	AKRF, Inc.
EDR Inquiry:	6516097.3
Order Date:	06/04/2021
Certification #	2E36-4EA3-B136
Copyright	1950

This Certified Sanborn Map combines the following sheets.
Outlined areas indicate map sheets within the collection.



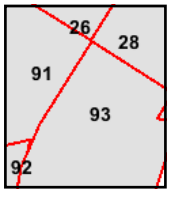

Volume 1, Sheet 93
Volume 1, Sheet 91
Volume 2, Sheet 28
Volume 2, Sheet 26

0 Feet 150 300 600

N



Site Name:	Innovation QNS
Address:	3501-3599 Steinway St
City, ST, ZIP:	Long Island City, NY 11101
Client:	AKRF, Inc.
EDR Inquiry:	6516097.3
Order Date:	06/04/2021
Certification #	2E36-4EA3-B136
Copyright	1947

The certified Sanborn Library search results in this report can be authenticated by visiting www.edrnet.com/sanborn and entering the certification number. Only Environmental Data Resources Inc. (EDR) is authorized to grant rights for commercial reproduction of maps by The Sanborn Library LLC, the copyright holder for the collection.

This Certified Sanborn Map combines the following sheets.
Outlined areas indicate map sheets within the collection.



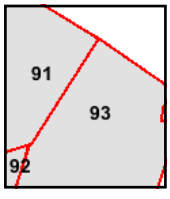

Volume 1, Sheet 91
Volume 1, Sheet 93

0 Feet 150 300 600

N

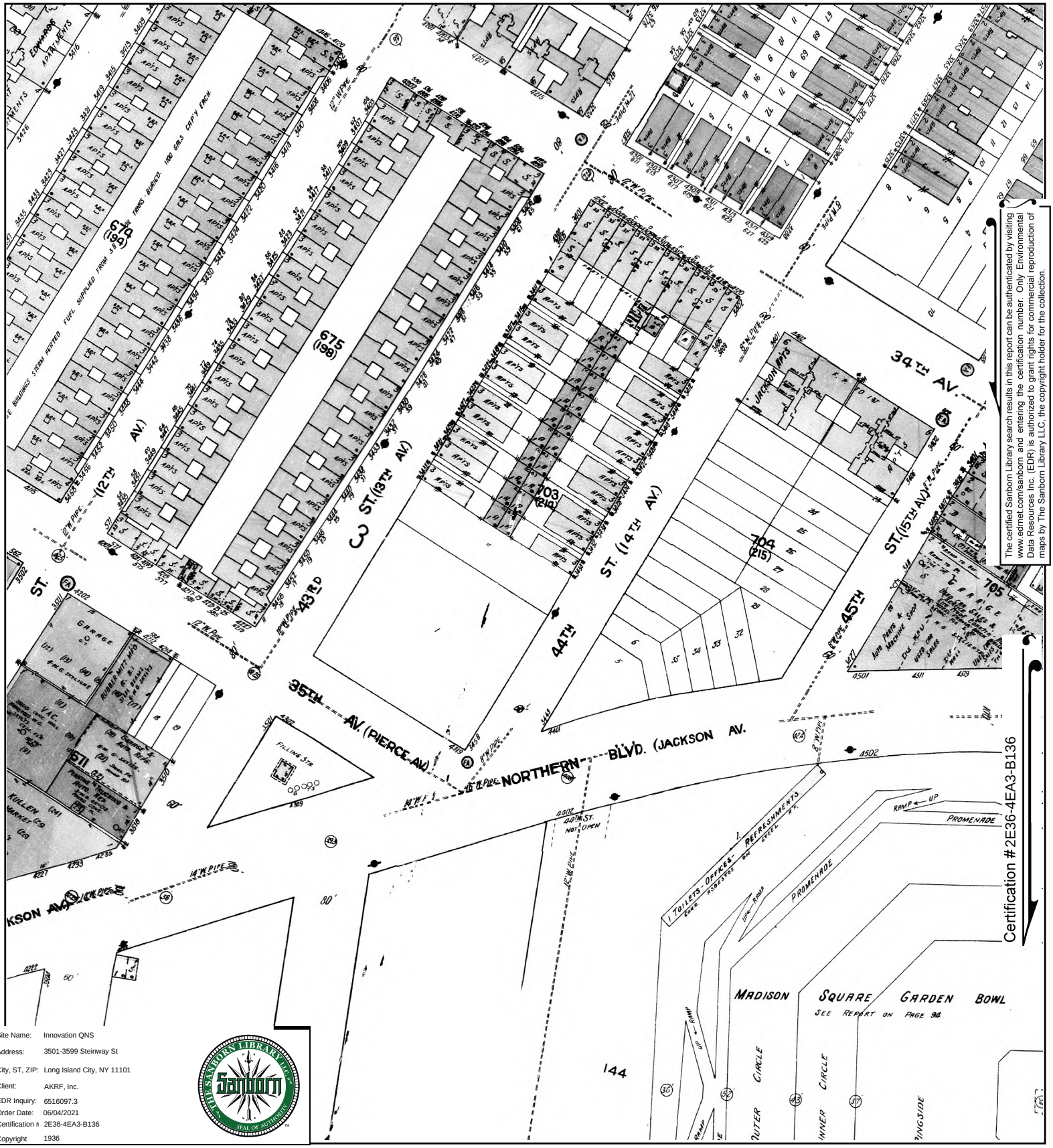

The certified Sanborn Library search results in this report can be authenticated by visiting www.edrnet.com/sanborn and entering the certification number. Only Environmental Data Resources Inc. (EDR) is authorized to grant rights for commercial reproduction of maps by The Sanborn Library LLC, the copyright holder for the collection.

Site Name: Innovation QNS
Address: 3501-3599 Steinway St
City, ST, ZIP: Long Island City, NY 11101
Client: AKRF, Inc.
EDR Inquiry: 6516097.3
Order Date: 06/04/2021
Certification #: 2E36-4EA3-B136
Copyright: 1936

This Certified Sanborn Map combines the following sheets.
Outlined areas indicate map sheets within the collection.

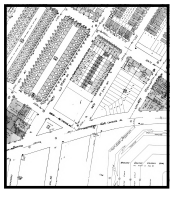

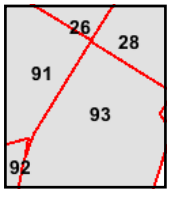

Volume 2, Sheet 28
Volume 2, Sheet 26
Volume 1, Sheet 93
Volume 1, Sheet 91

0 Feet 150 300 600

N

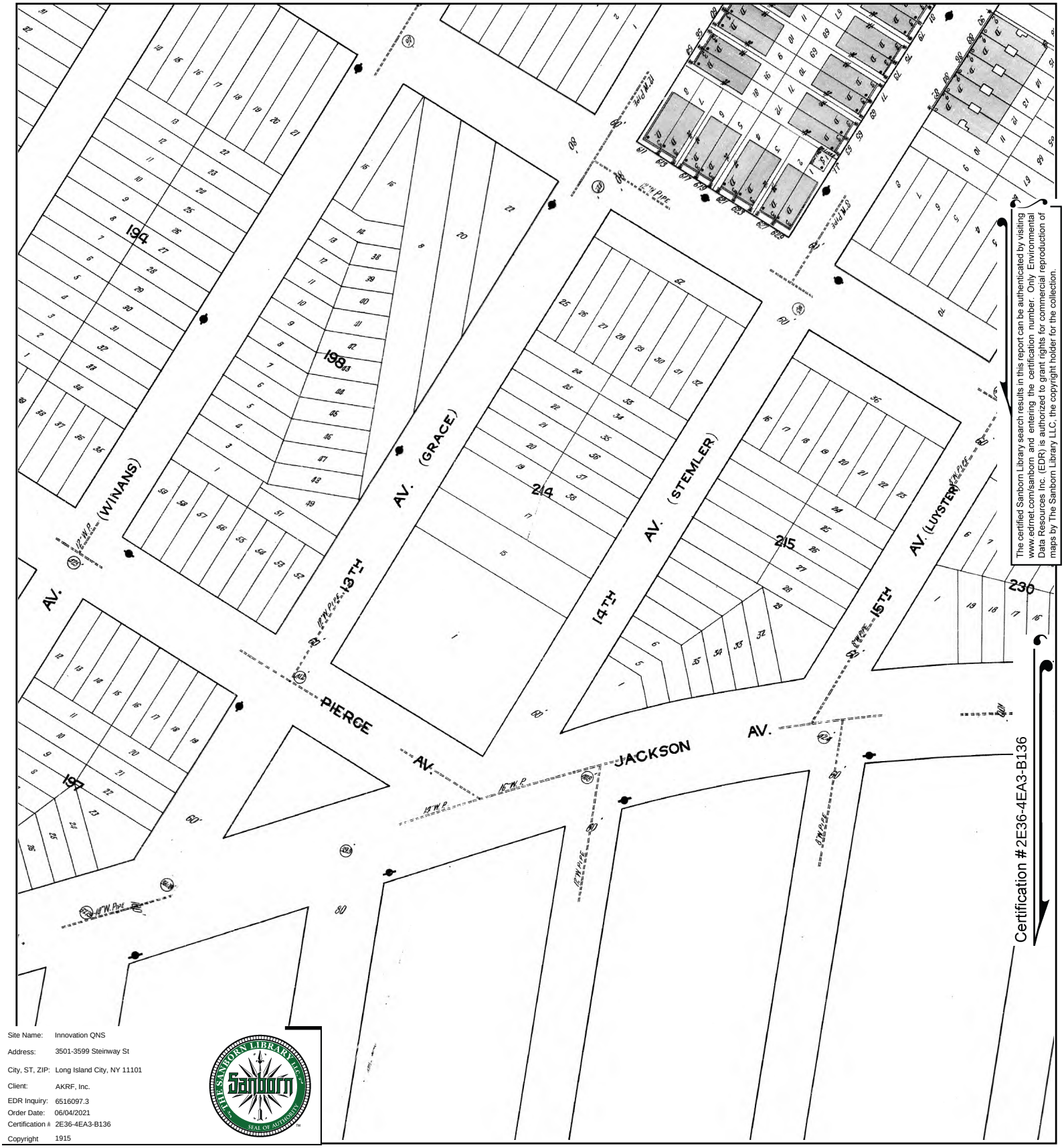

The certified Sanborn Library search results in this report can be authenticated by visiting www.edrnet.com/sanborn and entering the certification number. Only Environmental Data Resources Inc. (EDR) is authorized to grant rights for commercial reproduction of maps by The Sanborn Library LLC, the copyright holder for the collection.

Site Name:	Innovation QNS
Address:	3501-3599 Steinway St
City, ST, ZIP:	Long Island City, NY 11101
Client:	AKRF, Inc.
EDR Inquiry:	6516097.3
Order Date:	06/04/2021
Certification #:	2E36-4EA3-B136
Copyright	1915

This Certified Sanborn Map combines the following sheets.
Outlined areas indicate map sheets within the collection.

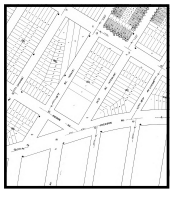

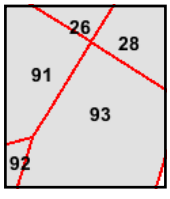

Volume 1, Sheet 93
Volume 1, Sheet 92
Volume 1, Sheet 91
Volume 2, Sheet 28
Volume 2, Sheet 26

0 Feet 150 300 600

N

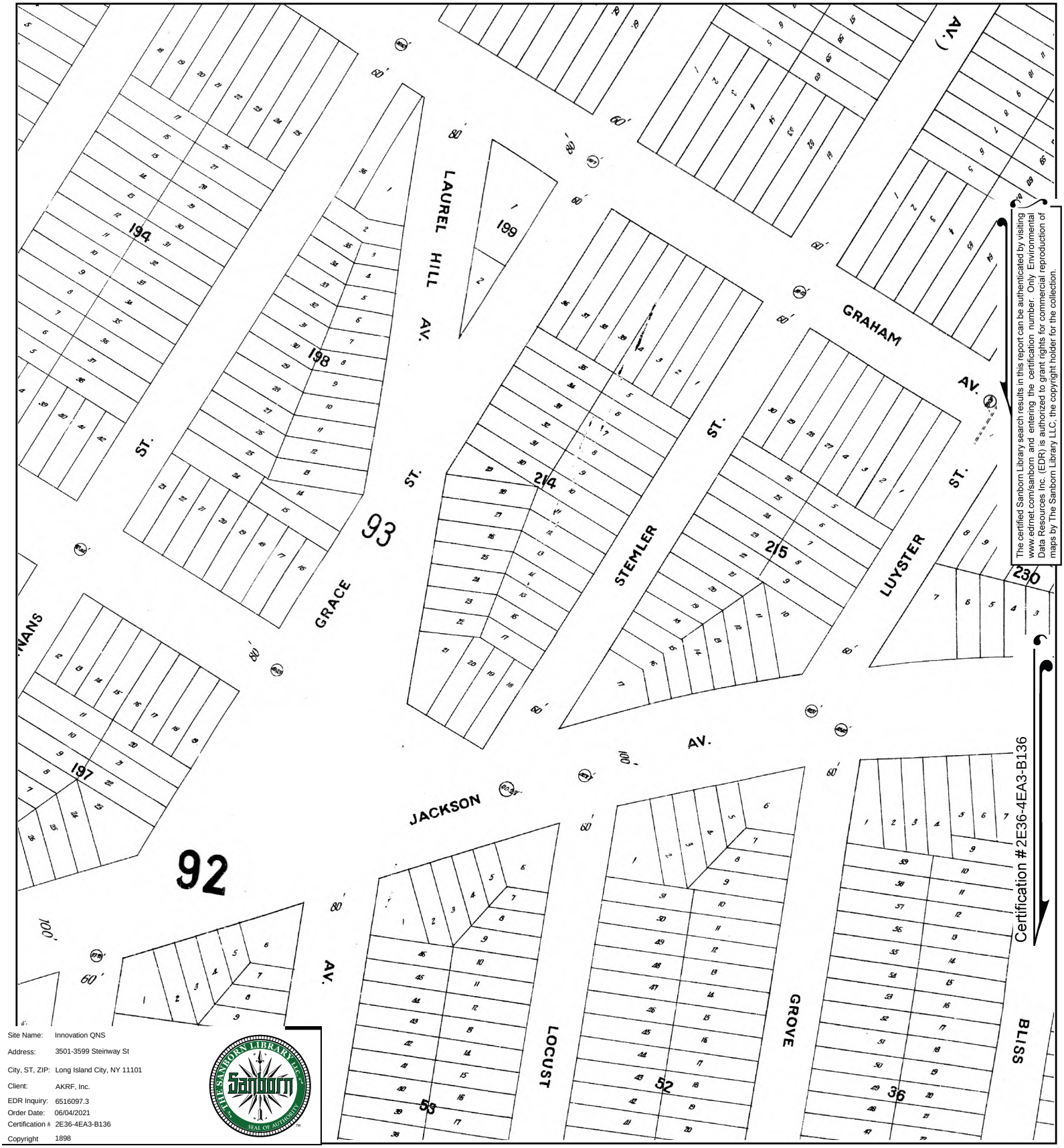

The certified Sanborn Library search results in this report can be authenticated by visiting www.edrnet.com/sanborn and entering the certification number. Only Environmental Data Resources Inc. (EDR) is authorized to grant rights for commercial reproduction of maps by The Sanborn Library LLC, the copyright holder for the collection.

Certification #2E36-4EA3-B136

Site Name:	Innovation QNS
Address:	3501-3599 Steinway St
City, ST, ZIP:	Long Island City, NY 11101
Client:	AKRF, Inc.
EDR Inquiry:	6516097.3
Order Date:	06/04/2021
Certification #:	2E36-4EA3-B136
Copyright	1898

This Certified Sanborn Map combines the following sheets.
Outlined areas indicate map sheets within the collection.



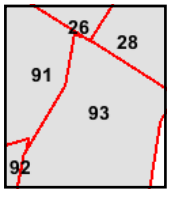

Volume 2, Sheet 28
Volume 2, Sheet 26
Volume 1, Sheet 93
Volume 1, Sheet 91

0 Feet 150 300 600

N

Innovation QNS
3501-3599 Steinway St
Long Island City, NY 11101

Inquiry Number: 6516097.5
June 03, 2021

The EDR-City Directory Abstract

Environmental Data Resources Inc

6 Armstrong Road
Shelton, CT 06484
800.352.0050
www.edrnet.com

TABLE OF CONTENTS

SECTION

Executive Summary

Findings

City Directory Images

Thank you for your business.
Please contact EDR at 1-800-352-0050
with any questions or comments.

Disclaimer - Copyright and Trademark Notice

This Report contains certain information obtained from a variety of public and other sources reasonably available to Environmental Data Resources, Inc. It cannot be concluded from this Report that coverage information for the target and surrounding properties does not exist from other sources. **NO WARRANTY EXPRESSED OR IMPLIED, IS MADE WHATSOEVER IN CONNECTION WITH THIS REPORT. ENVIRONMENTAL DATA RESOURCES, INC. SPECIFICALLY DISCLAIMS THE MAKING OF ANY SUCH WARRANTIES, INCLUDING WITHOUT LIMITATION, MERCHANTABILITY OR FITNESS FOR A PARTICULAR USE OR PURPOSE. ALL RISK IS ASSUMED BY THE USER. IN NO EVENT SHALL ENVIRONMENTAL DATA RESOURCES, INC. BE LIABLE TO ANYONE, WHETHER ARISING OUT OF ERRORS OR OMISSIONS, NEGLIGENCE, ACCIDENT OR ANY OTHER CAUSE, FOR ANY LOSS OR DAMAGE, INCLUDING, WITHOUT LIMITATION, SPECIAL, INCIDENTAL, CONSEQUENTIAL, OR EXEMPLARY DAMAGES. ANY LIABILITY ON THE PART OF ENVIRONMENTAL DATA RESOURCES, INC. IS STRICTLY LIMITED TO A REFUND OF THE AMOUNT PAID FOR THIS REPORT.** Purchaser accepts this Report "AS IS". Any analyses, estimates, ratings, environmental risk levels or risk codes provided in this Report are provided for illustrative purposes only, and are not intended to provide, nor should they be interpreted as providing any facts regarding, or prediction orforecast of, any environmental risk for any property. Only a Phase I Environmental Site Assessment performed by an environmental professional can provide information regarding the environmental risk for any property. Additionally, the information provided in this Report is not to be construed as legal advice.

Copyright 2020 by Environmental Data Resources, Inc. All rights reserved. Reproduction in any media or format, in whole or in part, of any report or map of Environmental Data Resources, Inc. or its affiliates is prohibited without prior written permission.

EDR and its logos (including Sanborn and Sanborn Map) are trademarks of Environmental Data Resources, Inc. or its affiliates. All other trademarks used herein are the property of their respective owners.

EXECUTIVE SUMMARY

DESCRIPTION

Environmental Data Resources, Inc.'s (EDR) City Directory Abstract is a screening tool designed to assist environmental professionals in evaluating potential liability on a target property resulting from past activities. EDR's City Directory Abstract includes a search and abstract of available city directory data. For each address, the directory lists the name of the corresponding occupant at five year intervals.

Business directories including city, cross reference and telephone directories were reviewed, if available, at approximately five year intervals for the years spanning 1922 through 2017. This report compiles information gathered in this review by geocoding the latitude and longitude of properties identified and gathering information about properties within 660 feet of the target property.

A summary of the information obtained is provided in the text of this report.

RECORD SOURCES

EDR's Digital Archive combines historical directory listings from sources such as Cole Information and Dun & Bradstreet. These standard sources of property information complement and enhance each other to provide a more comprehensive report.

EDR is licensed to reproduce certain City Directory works by the copyright holders of those works. The purchaser of this EDR City Directory Report may include it in report(s) delivered to a customer. Reproduction of City Directories without permission of the publisher or licensed vendor may be a violation of copyright.



RESEARCH SUMMARY

The following research sources were consulted in the preparation of this report. An "X" indicates where information was identified in the source and provided in this report.

Year	Source	TP	Adjoining	Text Abstract	Source Image
2017	Cole Information Services	-	X	X	-
2014	Cole Information Services	-	X	X	-
2009	Cole Information Services	-	X	X	-
	Cole Information Services	X	X	X	-
2005	Hill-Donnelly Information Services	-	X	X	-
	Hill-Donnelly Information Services	X	X	X	-
2004	Cole Information Services	-	X	X	-
	Cole Information Services	X	X	X	-
2000	Cole Information Services	-	X	X	-
	Cole Information Services	X	X	X	-
1999	Cole Information Services	-	X	X	-
	Cole Information Services	X	X	X	-

EXECUTIVE SUMMARY

Year	Source	TP	Adjoining	Text Abstract	Source Image
1996	NYNEX	-	X	X	-
1994	Cole Information Services	-	X	X	-
	Cole Information Services	X	X	X	-
1991	NYNEX Information Resource Company	-	X	X	-
	NYNEX Information Resource Company	X	X	X	-
1983	New York Telephone	-	X	X	-
	New York Telephone	X	X	X	-
1976	New York Telephone	-	X	X	-
	New York Telephone	X	X	X	-
1970	New York Telephone	-	X	X	-
	New York Telephone	X	X	X	-
1967	New York Telephone	-	X	X	-
	New York Telephone	X	X	X	-
1962	New York Telephone Directory	-	X	X	-
1950	New York Telephone	-	-	X	-
	New York Telephone	X	-	X	-
1945	New York Telephone	-	X	X	-
	New York Telephone	X	X	X	-
1939	New York Telephone Company	-	X	X	-
	New York Telephone Company	X	X	X	-
1934	R. L. Polk & Co.	-	X	X	-
	R. L. Polk & Co.	X	X	X	-
1922	H.C. Morris	-	-	-	-

EXECUTIVE SUMMARY

SELECTED ADDRESSES

The following addresses were selected by the client, for EDR to research. An "X" indicates where information was identified.

Address	*Type*	*Findings*
35-50 38th Street	Client Entered	
37-11 36th Avenue	Client Entered	
35-30 Steinway Street	Client Entered	
35-42 41st Street	Client Entered	
42-07 Northern Boulevard	Client Entered	
35-10 43rd Street	Client Entered	
35-02 42nd Street	Client Entered	
37-09 36th Avenue	Client Entered	
35-43 38th Street	Client Entered	

FINDINGS

TARGET PROPERTY INFORMATION

ADDRESS

3501-3599 Steinway St
Long Island City, NY 11101

FINDINGS DETAIL

Target Property research detail.

STEINWAY

3525 STEINWAY

Year	Uses	Source
1950	PARTS SVCE	New York Telephone
	SERVICE DEPT	New York Telephone

STEINWAY ST

3511 STEINWAY ST

Year	Uses	Source
2009	LUXURY IMPORT CARS INC	Cole Information Services
2005	Luxury Import Cars	Hill-Donnelly Information Services
2004	LUXURY IMPORT CARS	Cole Information Services

3517 STEINWAY ST

Year	Uses	Source
2009	AFIA BEGUM	Cole Information Services
2004	AFIA BEGUM	Cole Information Services

3519 STEINWAY ST

Year	Uses	Source
2004	OCCUPANT UNKNOWN	Cole Information Services
2000	Dscnt Qutlt At Sls	Cole Information Services
1999	DISCOUNT OUTLET AUTO SALES INCORPORATED	Cole Information Services
1994	RALPH'S AUTO SALES	Cole Information Services
	STEINWAY AUTO SALES INC	Cole Information Services

3525 STEINWAY ST

Year	Uses	Source
2005	Steinway Cafe Billiards	Hill-Donnelly Information Services

FINDINGS

Year	Uses	Source
2000	Steinway CF Bllrds	Cole Information Services
1991	MTI AUTO CENTER INC Used Car Dealer/Auto Body	NYNEX Information Resource Company
1983	Tires Incorporated	New York Telephone
1970	LIC Astoria Branch	New York Telephone
	Tires Inc	New York Telephone
1967	LIC Astoria Branch	New York Telephone
1945	Hobbins E F ofc	New York Telephone

3531 STEINWAY ST

Year	Uses	Source
1945	Moms Restrnit	New York Telephone
1939	Paramount Garage	New York Telephone Company
1934	Harabaglia Anthony v pres treas Paramount Operatore Inc	R. L. Polk & Co.
	Paramount Garage RTN: Saml Zorovich	R. L. Polk & Co.

3535 STEINWAY ST

Year	Uses	Source
2005	Auto Center Collison i s	Hill-Donnelly Information Services
	Three Way Plumbing Supply Inc	Hill-Donnelly Information Services
2000	Auto Center Ltd	Cole Information Services
	Three Way Plbg SPL	Cole Information Services
1991	Long Island City	NYNEX Information Resource Company
1983	Long Island City	New York Telephone
	Multi State Printing Co Inc	New York Telephone

3549 STEINWAY ST

Year	Uses	Source
2005	Saturn Of Long Island City	Hill-Donnelly Information Services
2000	Saturn Lesg Isfe	Cole Information Services
1970	Schumacher F & Co warehse	New York Telephone
1967	Schumacher F & Co warehse S	New York Telephone
1945	Hinsch Produce Co Inc	New York Telephone

3551 STEINWAY ST

Year	Uses	Source
2005	A 1 24 Hour 7 Day Emergency	Hill-Donnelly Information Services

FINDINGS

3553 STEINWAY ST

Year	Uses	Source
2000	Victory Plas Inc	Cole Information Services
1991	Victory Plastic Productions Inc	NYNEX Information Resource Company
1983	Phillips & Brooks Inc	New York Telephone
	S E I Studios	New York Telephone
1976	KROGER HENRY F INC	New York Telephone
1970	Interstate Neon Sign Corp	New York Telephone
1967	ADMIRAL AUTOMTV PRODS INC	New York Telephone
	Ernies Auto Parts	New York Telephone
	Ernles Auto Supl of Astoria	New York Telephone
1945	Transportation Rubr Co Inc tires	New York Telephone
1934	Goodrich Silvertown Inc Akron Ohio Harry Topping mgr auto tires	R. L. Polk & Co.
	Standard Truck Tire Co Subsidiary of B F Goodrich Rubber Co Harry Topping agt	R. L. Polk & Co.
	Topping Harry agt standard Truck Tire Co	R. L. Polk & Co.

STEINWY

3531 STEINWY

Year	Uses	Source
1939	Paramount Sandwiclh Shop	New York Telephone Company

3553 STEINWY

Year	Uses	Source
1939	Meisel Tire Co	New York Telephone Company

FINDINGS

ADJOINING PROPERTY DETAIL

The following Adjoining Property addresses were researched for this report. Detailed findings are provided for each address.

3433 42ND

1 3433 42ND

Year	Uses	Source
1934	Cole Wm H Frances	R. L. Polk & Co.

34TH AVE

4001 34TH AVE

Year	Uses	Source
2014	OCCUPANT UNKNOWN	Cole Information Services

4009 34TH AVE

Year	Uses	Source
1967	Family Parking Corn	New York Telephone
1962	Family Parking Corp	New York Telephone Directory

4011 34TH AVE

Year	Uses	Source
2017	ENTENMANNS BAKERY	Cole Information Services
2014	ENTENMANNS BAKERY	Cole Information Services

4015 34TH AVE

Year	Uses	Source
1939	Hoey Jas A	New York Telephone Company

4044 34TH AVE

Year	Uses	Source
2000	41ST ST INTS FROM	Cole Information Services
	Tat W Chan	Cole Information Services

34TH ST

3992 34TH ST

Year	Uses	Source
1934	Otto Secchia Margt Ottos Meat Market	R. L. Polk & Co.

FINDINGS

35TH AVE

3640 35TH AVE

Year	Uses	Source
2014	EDUARDO OSORIO	Cole Information Services
2009	EDUARDO OSORIO	Cole Information Services
2004	SHAFQAT CHOUDHRI	Cole Information Services
	EDUARDO OSORIO	Cole Information Services
2000	Luis S Estrel	Cole Information Services

3644 35TH AVE

Year	Uses	Source
2004	ISMAEL LEON	Cole Information Services

3647 35TH AVE

Year	Uses	Source
2009	HYEON HAN	Cole Information Services

3648 35TH AVE

Year	Uses	Source
2004	RICARDO PORTILLA	Cole Information Services

3652 35TH AVE

Year	Uses	Source
2004	CARA LONGO	Cole Information Services
2000	Jason C Doucet	Cole Information Services
	Demin D Larn	Cole Information Services
	Sanhchan Rhee	Cole Information Services
	Perla M Salazar	Cole Information Services
	Dorothy Cummings	Cole Information Services
	Jonathan Ave	Cole Information Services
	Manssor Albahri	Cole Information Services

3654 35TH AVE

Year	Uses	Source
2004	JAY HUDSON	Cole Information Services
2000	Tito Delgado	Cole Information Services
	Marie Flite	Cole Information Services
	G Galeano	Cole Information Services
	Peter A Lengyel	Cole Information Services
	Sonia River	Cole Information Services

FINDINGS

Year	Uses	Source
2000	Serge Sinkevich	Cole Information Services
	D Bower	Cole Information Services

3707 35TH AVE

Year	Uses	Source
2000	Fairway Sportwr	Cole Information Services

3710 35TH AVE

Year	Uses	Source
1994	KIMBERLON INC	Cole Information Services
1991	Kimberlon Inc	NYNEX Information Resource Company
	Playbill Cosmetics	NYNEX Information Resource Company

3711 35TH AVE

Year	Uses	Source
2017	LIFE HEALTH & FITNESS	Cole Information Services
	KAUFMAN ASTORIA STUDIOS	Cole Information Services
	LIFE STYLE MIXED MARTIAL	Cole Information Services
	SUBWAY	Cole Information Services
	EXCHANGE COMMUNICATIONS COMMUNICATIO	Cole Information Services
	ASAP LOCKSMITH	Cole Information Services
	MID ISLAND THERAPY ASSOC INC	Cole Information Services
	STARBUCKS	Cole Information Services
	MAGELLAN FINE ARTS SERVICES	Cole Information Services
	ALL ABOUT KIDS	Cole Information Services
	PACKAGING STORE	Cole Information Services
	LOCKSMITH	Cole Information Services
	STARBUCKS COFFEE	Cole Information Services
	YOUNG ADULT INSTITUTE YAI	Cole Information Services
2014	PACKAGING STORE	Cole Information Services
	SUBWAY SANDWICHES	Cole Information Services
	STARBUCKS COFFEE	Cole Information Services
	LIFE HEALTH & FITNESS	Cole Information Services
	KAUFMAN ASTORIA STUDIOS	Cole Information Services
	MAGELLAN FINE ARTS SERVICES	Cole Information Services
	UNO CHICAGO GRILL	Cole Information Services
	ALLIED CONTRACTING II CORPORATION	Cole Information Services
	BRAZILIAN WAXING CENTER	Cole Information Services

FINDINGS

Year	*Uses*	*Source*
2014	NEW YORK LABORERS ORGANIZER FUND	Cole Information Services
2009	PACKAGING STORE CORP	Cole Information Services
	MID ISLAND THERAPY ASSOCS INC	Cole Information Services
	AIM PRODUCTIONS INC	Cole Information Services
	ALLIED CONTRACTING II CORP	Cole Information Services
	HANDLE WITH CARE PACKAGING STORE	Cole Information Services
	QUEENS SUPRTED WRK & TRAINING PRO	Cole Information Services
	EVAN FRAGIAS	Cole Information Services
	UNO S RESTAURANT	Cole Information Services
	ALL ABOUT KIDS	Cole Information Services
	UNO CHICAGO GRILL	Cole Information Services
	QUEEN SQUAD	Cole Information Services
	D M E	Cole Information Services
	DENMARK MILITARY EQUIPMENT CO	Cole Information Services
	YOUNG ADULT INSTITUTE NATIONAL INSTI	Cole Information Services
2005	Multi Unit Address	Hill-Donnelly Information Services
	24 Hour 7 Day Emrgncy Lcksmth	Hill-Donnelly Information Services
	7 Day Emergency 24 HR Lcksmth	Hill-Donnelly Information Services
	Numbr 38 Aim Productions Inc 2 5s	Hill-Donnelly Information Services
	All About Kids o	Hill-Donnelly Information Services
	Cello Group Inc Is 718 326 9393 a	Hill-Donnelly Information Services
	Numbr 2 A Dme Industries Inc	Hill-Donnelly Information Services
	Kaufman Astoria Studios	Hill-Donnelly Information Services
	is 718 472 1176 oo	Hill-Donnelly Information Services
	New Tel Communications Inc	Hill-Donnelly Information Services
	Newtel Communications Inc	Hill-Donnelly Information Services
	Numbr 2 Octagon Constru	Hill-Donnelly Information Services
	Packaging Store is	Hill-Donnelly Information Services
	Numbr 2 R C Enterprises	Hill-Donnelly Information Services
	Readers Theatre Workshop	Hill-Donnelly Information Services
	Sprott Eoin Studio LTD 1 s	Hill-Donnelly Information Services
	Starbucks 2 R	Hill-Donnelly Information Services
	Uno Chicago Grill 2 R	Hill-Donnelly Information Services
	Numbr 2 York Hunter	Hill-Donnelly Information Services
	Young Adult Institute 1 a	Hill-Donnelly Information Services
2004	ALL ABOUT KIDS	Cole Information Services

FINDINGS

Year	Uses	Source
2004	PIZZERIA UNO RSTRNT CHCG BAR	Cole Information Services
	AIM PRODUCTIONS INC	Cole Information Services
	CELLO GROUP INC	Cole Information Services
	THE PACKAGING STORE	Cole Information Services
	HANDLE WITH CARE PACKAGING STR	Cole Information Services
	DENMARK MILITARY EQUIPMENT CO	Cole Information Services
	YOUNG ADULT INSTITUTE	Cole Information Services
	YOUNG ADULT INSTTT TOLD PRGRM	Cole Information Services
2000	E Dept Bei	Cole Information Services
	E Dept Bei	Cole Information Services
	Advrtsng In MVS	Cole Information Services
	Aim Promotions	Cole Information Services
	Best Emblem & Insgn	Cole Information Services
	Cmprhnsy Hith Cr	Cole Information Services
	Industries Inc	Cole Information Services
	Denmark Mitry Co	Cole Information Services
	Designs By Maurice	Cole Information Services
	Kaufman Astr Stds	Cole Information Services
	Midnite Express	Cole Information Services
	Midnite Express	Cole Information Services
	Sprott En STD Ltd	Cole Information Services
	Topper Div	Cole Information Services
	Tricor Amer Corp	Cole Information Services
	Tricor America Inc	Cole Information Services
	York Hunter	Cole Information Services
	38TH ST INTS FROM	Cole Information Services
1999	ADVERTISING IN MOVIES INCORPORATED	Cole Information Services
	AIM PROMOTIONS	Cole Information Services
	MIDNITE EXPRESS INTERNATIONAL	Cole Information Services
	FORESTERS EQUITY SERVICES INCORPORATED	Cole Information Services
	A A W C E DEPARTMENT BEI	Cole Information Services
	TOPPER DIVISION	Cole Information Services
	MIDNITE EXPRESS	Cole Information Services
	BEST EMBLEM & INSIGNIA COMPANY	Cole Information Services
	DENMARK MILITARY EQUPT	Cole Information Services
	DESIGNS BY MAURICE	Cole Information Services
	YORK HUNTER	Cole Information Services

FINDINGS

Year	Uses	Source
1999	THE INDEPENDENT ORDER OF FORESTERS	Cole Information Services
	SPROTT EOIN STUDIO LIMITED	Cole Information Services
	COMPREHENSIVE HEALTH CARE CORPORATION	Cole Information Services
	D M E INDUSTRIES INCORPORATED	Cole Information Services
1994	BEST EMBLEM & INSIGNIA CO	Cole Information Services
	A A W C E-DEPT BEI	Cole Information Services
	D M E INDUSTRIES INC	Cole Information Services
	SPROTT EOIN STUDIO LTD	Cole Information Services
	EQUITABLE BAG CO INC	Cole Information Services
	IDEAL WIG CO INC	Cole Information Services
	DISGUISE INC	Cole Information Services
	DENMARK MILITARY EQUIPT CO	Cole Information Services
	TOPPER DIV	Cole Information Services
	KREJTMAN ASSOCS	Cole Information Services
	ADVERTISING IN MOVIES INC	Cole Information Services
	AIM PROMOTIONS	Cole Information Services
1991	Equitable Bag Co Inc	NYNEX Information Resource Company
	Ideal Wig Co Inc	NYNEX Information Resource Company
	Kreitman Assocs	NYNEX Information Resource Company
	SPROTT EOIN STUDIO LTD	NYNEX Information Resource Company
	Advertising In Movies Inc	NYNEX Information Resource Company
1983	Modern Pillow Co	New York Telephone
1976	Delta Novelties Inc	New York Telephone
1970	Favorite Footwear Inc	New York Telephone
1967	Favorite Footwear Inc	New York Telephone
	Fattory & Svce	New York Telephone
1962	Favorite Footwear Inc	New York Telephone Directory
	Factory & Svce	New York Telephone Directory
	THERMATRON CO THE DIV OF WILLCOX & GIBBS SEWING MACH CO Sales ofc	New York Telephone Directory
1945	Niemand Bros Inc papr tubes	New York Telephone
1939	Amer Linen Co Inc	New York Telephone Company
	Wrehses	New York Telephone Company
	Niemand Bros Inc papr tubes	New York Telephone Company
1934	Belmar Dye Works Inc NY Martin D Pollack Pres Isabelle J Reily treas	R. L. Polk & Co.

FINDINGS

3801 35TH AVE

Year	Uses	Source
2017	APPLEBEES NEIGHBORHOOD GRILL & BAR	Cole Information Services
	APPLE METRO INC	Cole Information Services
	APPLEBEES	Cole Information Services
	PANERA BREAD	Cole Information Services
	YOGA ROOM INC	Cole Information Services
	THERASPORT PHYSICAL THERAPY	Cole Information Services
	SNJEZANA GALJASEVIC	Cole Information Services
2014	YOGA ROOM INCORPORATED	Cole Information Services
	THERASPORT PHYSICAL THERAPY	Cole Information Services
	PANERA BREAD	Cole Information Services
	SNJEZANA GALJASEVIC	Cole Information Services
2009	PANERA BREAD	Cole Information Services
	KYOKUSHIN KARATE	Cole Information Services
	OCCUPANT UNKNOWN	Cole Information Services
2005	Multi Unit Address	Hill-Donnelly Information Services
	Hard Tees Nyc Clothing I R	Hill-Donnelly Information Services
	Golds Gym 2 s 718 472 4455 as	Hill-Donnelly Information Services
	Marciano Anthony L v	Hill-Donnelly Information Services
	h Sembos Sophia v	Hill-Donnelly Information Services
	Prime Bodies Inc I P	Hill-Donnelly Information Services
	Montell Edward C v	Hill-Donnelly Information Services
	Montell Edward C v	Hill-Donnelly Information Services
	Marciano Anthony L I P	Hill-Donnelly Information Services
	Therasport Physical Therapy	Hill-Donnelly Information Services
	Sembos Sophia	Hill-Donnelly Information Services
2004	OCCUPANT UNKNOWN	Cole Information Services
	THERASPORT PHYSICAL THERAPY	Cole Information Services
	JMC PROVISIONS INC	Cole Information Services
	SOPHIA SEMBOS	Cole Information Services
	GOLDS GYM	Cole Information Services
	PRIME BODIES INC	Cole Information Services
2000	Golds Gym	Cole Information Services
	Marciano Atty	Cole Information Services
	Montell Edw C Atty	Cole Information Services
	Prime Bodies Inc	Cole Information Services
	Sembos Soph	Cole Information Services
	Thrsprt Physical	Cole Information Services

FINDINGS

Year	Uses	Source
1999	MARCIANO ANTHONY L ATTORNEY	Cole Information Services
	GOLDS GYM	Cole Information Services
	PRIME BODIES INCORPORATED	Cole Information Services
	THERASPORT PHYSICAL THERAPY	Cole Information Services
	SEMBOS SOPHIA	Cole Information Services
1994	GOLDS GYM	Cole Information Services
	KYOKUSHIN KARATE	Cole Information Services
1991	James Gilbert Co heating contractors	NYNEX Information Resource Company
1983	L & H Vitamins pharmacy Mail Order Sales	New York Telephone
	Pharmacy	New York Telephone
1970	Plymouth Art Craft Inc	New York Telephone
	Plymouth Art Craft Inc	New York Telephone
	Plymouth Harlee Inc	New York Telephone
1967	Plymouth Art Craft Inc	New York Telephone
	Plymouth Harlee Inc	New York Telephone
1962	ELITE CREATIONS INC dolls	New York Telephone Directory
1939	Kearns Thos J	New York Telephone Company

3805 35TH AVE

Year	Uses	Source
1983	H & W Imports Inc	New York Telephone

3809 35TH AVE

Year	Uses	Source
1962	Georges Virginia M	New York Telephone Directory

3810 35TH AVE

Year	Uses	Source
1962	Russo F	New York Telephone Directory

3910 35TH AVE

Year	Uses	Source
1945	Papp Alexndr J	New York Telephone
1934	Burke Cath sten	R. L. Polk & Co.

3955 35TH AVE

Year	Uses	Source
1939	Lang Asta J	New York Telephone Company

FINDINGS

4011 35TH AVE

Year	Uses	Source
1983	Quality Printing	New York Telephone
1976	Jimmys Auto Svae	New York Telephone
1962	Fire Hazard Preventn Co	New York Telephone Directory

4013 35TH AVE

Year	Uses	Source
2017	LONG IS CTY DIAMOND LOCKSMITH	Cole Information Services
	35TH AVE 24 7 PLUMBING SERVICES	Cole Information Services
2014	35TH AVENUE 24 7 PLUMBING SERVICES	Cole Information Services
2005	Beauty Island Salon Spa	Hill-Donnelly Information Services
2000	Sarwary Ahmed	Cole Information Services
1999	LUCIAS	Cole Information Services
1994	MASTER CARPET CLEANER	Cole Information Services
1983	White Hse Lunch	New York Telephone
1970	White Hse Lunch	New York Telephone
1967	White Hse Lunch	New York Telephone
1962	White House Lunch	New York Telephone Directory
1945	White House Lunch	New York Telephone
1934	Klein Jacob Betty restr	R. L. Polk & Co.

4015 35TH AVE

Year	Uses	Source
1999	NASHCA LAUNDRAMAT INCORPORATED	Cole Information Services
1934	Dimini Chas barber	R. L. Polk & Co.

4017 35TH AVE

Year	Uses	Source
2017	BAMBOO 35 NAILS & SPA CORP	Cole Information Services
2004	OCCUPANT UNKNOWN	Cole Information Services
2000	S Consultants	Cole Information Services
	Cruz Contruction	Cole Information Services
1999	U R S CONSULTANTS	Cole Information Services
	NYC BUREAU OF WATER SUPPLY	Cole Information Services
1970	Motorlift Sales & Svse Inc	New York Telephone
1967	Motorlift Sales & Svce Inc	New York Telephone

FINDINGS

4019 35TH AVE

Year	Uses	Source
2014	ALTON INCORPORATED	Cole Information Services
	STEINWAY BROKERAGE	Cole Information Services
2009	STEINWAY BROKERAGE	Cole Information Services
	ALTON INC	Cole Information Services
2005	Alton Inc	Hill-Donnelly Information Services
	Steinway Brokerage I F	Hill-Donnelly Information Services
2004	ALTON INC	Cole Information Services
	STEINWAY BROKERAGE	Cole Information Services
	OCCUPANT UNKNOWN	Cole Information Services
2000	Steinway Brokerage	Cole Information Services
	Steinway Insurance	Cole Information Services
	Alton Inc	Cole Information Services
	Steinway Real Est	Cole Information Services
1999	24 HOUR TAXI SERVICE	Cole Information Services
	STEINWAY REAL ESTATE	Cole Information Services
	ALTON INCORPORATED	Cole Information Services
1994	STEINWAY CONSTRUCTION	Cole Information Services
	STEINWAY REAL ESTATE	Cole Information Services
	STEINWAY INSURANCE	Cole Information Services
	ERA STEINWAY BROKERAGE	Cole Information Services
	STEINWAY BROKERAGE	Cole Information Services

4021 35TH AVE

Year	Uses	Source
2017	BICYCLE REPAIRMAIN	Cole Information Services
	ANDREA CAR SERVICE	Cole Information Services
2014	ANDREA CAR SERVICE	Cole Information Services
	BICYCLE REPAIRMAIN	Cole Information Services
2009	ANDREA CAR SERVICE	Cole Information Services
2005	First New Andrea Car Svc	Hill-Donnelly Information Services
	Blhi Universal Corp	Hill-Donnelly Information Services
2004	CLAUDIUS LATRONICO	Cole Information Services
2000	41ST ST INTS FROM	Cole Information Services
	Cheap Stone	Cole Information Services
	Capital Car Svce	Cole Information Services
	Andrea Car Svc Inc	Cole Information Services
	B Andrea Car Sevice	Cole Information Services
	Building Andrea Car Svcs	Cole Information Services

FINDINGS

Year	Uses	Source
1999	ANDREA CAR SVCE INCORPORATED	Cole Information Services
	ANDREA CAR SVCE	Cole Information Services
	CHEAP STONE	Cole Information Services
	CAPITAL CAR SVCE	Cole Information Services
1994	QUEENS CARPET WHOLESALE CLEANING CO	Cole Information Services
	CARPET CHIC FLOOR COVERING	Cole Information Services
1991	Hyun Dae Glass	NYNEX Information Resource Company
1983	Crudos Auto Glass	New York Telephone
1976	Crudos Auto Glass	New York Telephone
1970	Crudos Auto Glass	New York Telephone
1967	Pauls Auto Glass	New York Telephone
1945	Roell Otto statnry	New York Telephone
1934	Langfelder Alex Hermine Stationer	R. L. Polk & Co.

4023 35TH AVE

Year	Uses	Source
1962	Harrys Washomat	New York Telephone Directory
1934	Blau Wm Sarah gro ret	R. L. Polk & Co.

4102 35TH AVE

Year	Uses	Source
1934	Astoria Cours Garage RTN Michl Wolf	R. L. Polk & Co.

4104 35TH AVE

Year	Uses	Source
2017	MODUTANK INC	Cole Information Services
2014	MODUTANK INCORPORATED	Cole Information Services
2009	MODUTANK INC	Cole Information Services
	J REED & SONS INC	Cole Information Services
2005	Modutank	Hill-Donnelly Information Services
	3 Reed & Sons Inc I R	Hill-Donnelly Information Services
2004	OCCUPANT UNKNOWN	Cole Information Services
	MODUTANK INC	Cole Information Services
	J REED & SONS INC	Cole Information Services
	MURDOCK CORP	Cole Information Services
2000	Modutank Inc	Cole Information Services
	J Reed & Sons Inc	Cole Information Services
1999	J REED & SONS INCORPORATED	Cole Information Services
	MODUTANK INCORPORATED	Cole Information Services

FINDINGS

Year	Uses	Source
1999	NORTHSIDE PUBLISHING INCORPORATED	Cole Information Services
1994	HOLYLAND HERITAGE	Cole Information Services
	P C A INDUSTRIES INC	Cole Information Services
	MODUTANK INC	Cole Information Services

4105 35TH AVE

Year	Uses	Source
2017	BELLA SANCHEZ	Cole Information Services
	MARK OSBORNE	Cole Information Services
	JOANNE HAAS	Cole Information Services
2014	MARK OSBORNE	Cole Information Services
	ADRIAN BENJAMIN	Cole Information Services
	JOANNE HAAS	Cole Information Services
	BRENDAN COLLING	Cole Information Services
	BELLA SANCHEZ	Cole Information Services
2009	CAROLYN CONNERS	Cole Information Services
	MARY REGAN	Cole Information Services
	JOSEPH RADICELLA	Cole Information Services
	DAVID NORTH	Cole Information Services
	BELLA SANCHEZ	Cole Information Services
	M RANDAZZO	Cole Information Services
2005	Sanchez Bella Av	Hill-Donnelly Information Services
	h Regan Mary A AAV	Hill-Donnelly Information Services
	h Panaglotopouilos C	Hill-Donnelly Information Services
	Radicella Joseph	Hill-Donnelly Information Services
2004	CHRIS PANAGIOTPOULOS	Cole Information Services
	THOMAS REGAN	Cole Information Services
	JOSEPH RADICELLA	Cole Information Services
	FRED FERNANDES	Cole Information Services
	BELLA SANCHEZ	Cole Information Services
	LEONARDO RANDAZZO	Cole Information Services
2000	Thomas A Regan	Cole Information Services
	Apartments Mohamed Ahmed	Cole Information Services
	R Adolfo Montesdeoc	Cole Information Services
	L A Panagiotopoulos	Cole Information Services
	C Panagiotopoulos	Cole Information Services
	Joseph Radicel	Cole Information Services
1994	IBADAH, ADYL	Cole Information Services

FINDINGS

Year	Uses	Source
1994	AHMED, MOHAMED	Cole Information Services
	RADICELLA, JOSEPH	Cole Information Services
	REGAN, THOS A	Cole Information Services
1991	Radicella Joseph	NYNEX Information Resource Company
	Regan Thos A	NYNEX Information Resource Company
	Hall Connie	NYNEX Information Resource Company
	Panagiotopoulos Christina	NYNEX Information Resource Company
1983	Campbell A	New York Telephone
	Dowling M	New York Telephone
	Regan Thos A	New York Telephone
	Saweison Steven	New York Telephone
1976	Dowling M	New York Telephone
	Grippi Salvatore	New York Telephone
1970	Monda Jos	New York Telephone
	Randazzo Faro	New York Telephone
	Regan Thos A	New York Telephone
	Schulhoff Robt	New York Telephone
	Maresca Ralph	New York Telephone
1967	Joseph Jas	New York Telephone
	Regan Thos A	New York Telephone
	Schulhoff Robt	New York Telephone
	Serventi Leroy	New York Telephone
	Maresca Ralph	New York Telephone
1962	Maresca Ralph	New York Telephone Directory
	Rittereiser Arthur	New York Telephone Directory
	Joseph Jas	New York Telephone Directory
	Dowling Mary	New York Telephone Directory
	Regan Thos A	New York Telephone Directory
	Schiavello Helen R	New York Telephone Directory
1945	Koller Dorothy Mrs	New York Telephone
1934	Cammer Carl E clk	R. L. Polk & Co.
	Cammer Leopold J Lena baker	R. L. Polk & Co.
	Camp Gaston Helena clk	R. L. Polk & Co.
	Freaney Jane dramkr	R. L. Polk & Co.
	Hargrove Thos Frances elev reprmn	R. L. Polk & Co.
	Koestner Martin Cath chauf	R. L. Polk & Co.
	Kreutle Conrad Elleen sta firemn	R. L. Polk & Co.
	Swanson Edw Ingeborg supvr	R. L. Polk & Co.

FINDINGS

Year	Uses	Source
1934	Swanson Geo E mech drftsmn	R. L. Polk & Co.
	Swanson Roger T aeroplane mech	R. L. Polk & Co.
	Tafel Anna jwlry plshr	R. L. Polk & Co.
	Tafel Paul Caroline plstr	R. L. Polk & Co.
	Tafel Wm chauf	R. L. Polk & Co.

4112 35TH AVE

Year	Uses	Source
1945	Household Svce Laundry Co	New York Telephone
1934	Household Service Loundry Co RTN Henry W Bischoff	R. L. Polk & Co.

4115 35TH AVE

Year	Uses	Source
2017	VINCENZA GAMBINO	Cole Information Services
	RIGOBERTO LOPEZ	Cole Information Services
	ALICE RAO	Cole Information Services
	TANIO KOVACHEV	Cole Information Services
	NAUM PRIFTI	Cole Information Services
	DUSANKA CICMIL	Cole Information Services
2014	VINCENZO VITALE	Cole Information Services
	MARIA RENGIFO-HURTADO	Cole Information Services
	RIGOBERTO LOPEZ	Cole Information Services
	DUSANKA CICMIL	Cole Information Services
	RODRIGO CAMPOS	Cole Information Services
	NAUM PRIFTI	Cole Information Services
	ADIS REDZIC	Cole Information Services
2009	DUSANKA CICMIL	Cole Information Services
	MARIA REYES	Cole Information Services
	RIGOBERTO ALVAREZ	Cole Information Services
	BRENDAN OREILLY	Cole Information Services
	NAUM PRIFTI	Cole Information Services
	OASIS EXPRESS BAKERY	Cole Information Services
	BARALL ELECTRIC INC	Cole Information Services
2005	Bar Electric	Hill-Donnelly Information Services
	Cicmil Dusanka v V	Hill-Donnelly Information Services
	Gambino Vlncenza v	Hill-Donnelly Information Services
	Orellly Brendan v	Hill-Donnelly Information Services
	Orelly Brendan & Delrdre v V	Hill-Donnelly Information Services

FINDINGS

Year	Uses	Source
2005	Prlfti Naum o	Hill-Donnelly Information Services
	h Vitale Vlncenzo v	Hill-Donnelly Information Services
2004	ROSA CALDERO	Cole Information Services
	NAUM PRIFTI	Cole Information Services
	VINCENZO VITALE	Cole Information Services
	BRENDAN OREILLY	Cole Information Services
	ALBANIAN BOOK SERVICE LTD	Cole Information Services
	JUAN HURTADO	Cole Information Services
	VINCENZA GAMBINO	Cole Information Services
2000	Vincenza Gambino	Cole Information Services
	Samir Grud	Cole Information Services
	Naum Prifti	Cole Information Services
	Brendan Reilly	Cole Information Services
1994	SCALICI, ERASMO & CONCETTA	Cole Information Services
	AMELLA, GIOVANNI	Cole Information Services
	RUTHERFORD, EUGENE J	Cole Information Services
	GAMBINO, GIUSEPPE	Cole Information Services
	RUTHERFORD, JO ANNE	Cole Information Services
1991	Erasmo Concetta & Scalici	NYNEX Information Resource Company
	Gambino Giuseppe	NYNEX Information Resource Company
	Gambino Salvatore	NYNEX Information Resource Company
	Rutherford Eugene J	NYNEX Information Resource Company
	Rutherford Jo Anne	NYNEX Information Resource Company
1983	Gambino Giuseppe	New York Telephone
	Oliveri Francesco	New York Telephone
	Rutherford Eugene J	New York Telephone
	Rutherford Jo Anne	New York Telephone
	Vaculik M	New York Telephone
1976	Kammerer John Jr	New York Telephone
	Leto Guiseppe	New York Telephone
1970	Fontana Louis	New York Telephone
	Kammerer John Jr	New York Telephone
	Mitchell Thos	New York Telephone
	Rutherford Eugene J	New York Telephone
	Rutherford Jo Anne	New York Telephone
1967	Brown Cornelius M	New York Telephone
	Kammerer John Jr	New York Telephone
	Mitchell Thos	New York Telephone

FINDINGS

Year	Uses	Source
1967	Runko Antonio	New York Telephone
1962	Ward Madeline F	New York Telephone Directory
	Comiskey Elsie Mrs	New York Telephone Directory
	Hamezianos Elias	New York Telephone Directory
	Hamezianos Vassilios E	New York Telephone Directory
	Kammerer John Jr	New York Telephone Directory
	Mitchell Thos	New York Telephone Directory
1945	Sullivan Margaret	New York Telephone
	Comiskey Thos D	New York Telephone
	Schulhoff Arthur	New York Telephone
1939	Mansfield T J	New York Telephone Company
1934	Beech Edith Mrs singer	R. L. Polk & Co.
	Beech Ernest Ellen carp	R. L. Polk & Co.
	Beech Mabel drsmkr	R. L. Polk & Co.
	Casey John lab	R. L. Polk & Co.
	Casey Steph lab	R. L. Polk & Co.
	Casey Thos lab	R. L. Polk & Co.
	Clark Leo Effie slsmn	R. L. Polk & Co.
	Clark Mae bkpr Kompass & Stoll Co Inc	R. L. Polk & Co.
	Clark Raphael jr drftsmn	R. L. Polk & Co.
	Clark Ray clk	R. L. Polk & Co.
	Foley Lottie wid Thos J	R. L. Polk & Co.
	Foley Thos electn	R. L. Polk & Co.
	Mulhall Edw	R. L. Polk & Co.
	Mulhall Edw jr May janitor	R. L. Polk & Co.
	Mulhall John sta firemn	R. L. Polk & Co.
	Mulhall Michl janitor	R. L. Polk & Co.
	Mulhall Patk lab	R. L. Polk & Co.
	OConnor Edvthe clk	R. L. Polk & Co.
	OConnor Helen sten	R. L. Polk & Co.
	OConnor Robt Elizabeth bldg supt	R. L. Polk & Co.
	Stabler John R May clk	R. L. Polk & Co.
	Truhan Jos Emma plmbr	R. L. Polk & Co.
	Truhan Jos jr plmbrs hlpr	R. L. Polk & Co.

4116 35TH AVE

Year	Uses	Source
2017	TREVO DRYWALL & CONTRACTING	Cole Information Services
2014	TREVO DRYWALL & CONTRACTING	Cole Information Services

FINDINGS

Year	Uses	Source
2005	Ral Industrial Inc o	Hill-Donnelly Information Services
	RTK Corp QCC Div	Hill-Donnelly Information Services
2004	RTK CORP	Cole Information Services
	OCCUPANT UNKNOWN	Cole Information Services
2000	Rtk Corp OCC Div	Cole Information Services
1999	RTK CORPORATION QCC DIVISION	Cole Information Services
1994	RTK CORP QCC DIV	Cole Information Services
1991	Winters Trucking Corp	NYNEX Information Resource Company
1983	WESTCHESTER FARMS INC	New York Telephone
	AMITY DAIRIES INC	New York Telephone
1976	AMITY DAIRIES INC	New York Telephone
1970	DELAWARE FARMS INC	New York Telephone
	LOCAL MILK PRODS INC	New York Telephone
1967	LOCAL MILK PRODS INC	New York Telephone
	Michaelsen H Inc milk prods	New York Telephone
	DELAWARE FARMS INC	New York Telephone
1962	Michaelsen H Inc milk prods	New York Telephone Directory
1934	Olsen Repair Shop RTN Henry Olsen auto reprs	R. L. Polk & Co.

4119 35TH AVE

Year	Uses	Source
1939	Anderson John M	New York Telephone Company

4120 35TH AVE

Year	Uses	Source
1970	Evergreen Dairies Inc	New York Telephone
1967	Evergreen Dairies Inc	New York Telephone
1945	Freedman C papr twines	New York Telephone
1939	Freedman C papr twines	New York Telephone Company

4122 35TH AVE

Year	Uses	Source
1939	Lewis Marx	New York Telephone Company

4202 35TH AVE

Year	Uses	Source
1970	Parente Truckg Svce Inc	New York Telephone
1967	Parente Truckg Svce Inc	New York Telephone
1962	Dial Auto Svce Inc	New York Telephone Directory

FINDINGS

Year	Uses	Source
1962	Dial Auto Svce Inc	New York Telephone Directory
1945	Staats Robt R b	New York Telephone
	Bogart Haulage Corp stevd & s	New York Telephone
1939	Popular Garage	New York Telephone Company
1934	Leach Co concrete mixers	R. L. Polk & Co.
	Blue Bird Garage TN Thos and Jas Duffy	R. L. Polk & Co.

4203 35TH AVE

Year	Uses	Source
2017	VICTOR QUITO	Cole Information Services
2014	VICTOR QUITO	Cole Information Services
	RACHEL ROSEN	Cole Information Services
2009	VICTOR QUITO	Cole Information Services
	ASIF NIAZI	Cole Information Services
	ROGELIO RAMON	Cole Information Services
2005	Quito Victor V	Hill-Donnelly Information Services
2004	VICTOR QUITO	Cole Information Services
	MECHOSHADE SYS	Cole Information Services
2000	Thomas Grady	Cole Information Services
1991	Poonwah Yuri	NYNEX Information Resource Company
	Serrano L	NYNEX Information Resource Company
1962	Evans Geo A	New York Telephone Directory
1945	Saphire E dairy & grocry	New York Telephone
1939	Saphire E dairy & grocry	New York Telephone Company
	Evans Geo	New York Telephone Company
1934	Evans Geo Mary auto mech	R. L. Polk & Co.

4205 35TH AVE

Year	Uses	Source
2017	DELICIAS MANABITAS CORP	Cole Information Services
	NICHOLAS CHIN	Cole Information Services
2014	TERESA CAMPOS	Cole Information Services
	DELICIAS MANABITAS CORPORATION	Cole Information Services
2009	TERESA CAMPOS	Cole Information Services
	KATELYN MACKAY	Cole Information Services
	ARAMOS UPHOLSTERY	Cole Information Services
2005	h Sumba Manuel v	Hill-Donnelly Information Services
	Quito Victor M v	Hill-Donnelly Information Services
	Good Juice 2 R	Hill-Donnelly Information Services

FINDINGS

Year	Uses	Source
2005	Coffee Lounge Terracotta	Hill-Donnelly Information Services
2004	SAIRA VELASCO	Cole Information Services
	RAMON CASTANEDA	Cole Information Services
	MANUEL SUMBA	Cole Information Services
2000	Manuel Sumb	Cole Information Services
	Femandez	Cole Information Services
1994	WYSOCKI, MAREK	Cole Information Services
1983	Garcia Juan	New York Telephone
1970	Martinez Gabriel	New York Telephone
	Wissemann Frank	New York Telephone
1962	Blevins Mary A Co costm jwlry	New York Telephone Directory
1934	Dreesen Carl F Ruth Heut Fire Dept	R. L. Polk & Co.
	Angyal Jos Gizella carp	R. L. Polk & Co.

4207 35TH AVE

Year	Uses	Source
1994	ESTER COFFEE SHOP	Cole Information Services
1991	Ginos Lunch Spot	NYNEX Information Resource Company
1983	Ginos Lunch Spot	New York Telephone
1976	Ginos Lunch Spot	New York Telephone
1970	Ginos Lunch Spot	New York Telephone
1967	Ginos Lunch Spot	New York Telephone
1962	Ginos Lunch Spot	New York Telephone Directory
1934	Mulhall Jane	R. L. Polk & Co.
	Petersen Jas H Irene hallmn	R. L. Polk & Co.
	Monahan Agnes Wid Thos	R. L. Polk & Co.
	Watts Fredk Gertrude auto mech	R. L. Polk & Co.

4208 35TH AVE

Year	Uses	Source
2017	SHOWROOM AUTO LLC	Cole Information Services
2014	SHOWROOM AUTOMOBILE LLC	Cole Information Services
2009	LION SIGN & G	Cole Information Services
2005	Red Lion Design Inc	Hill-Donnelly Information Services
2004	OCCUPANT UNKNOWN	Cole Information Services
1994	DEBORAH GOLD CAR	Cole Information Services
	PAISA CAR SVCE INC	Cole Information Services
	DEBORAH CAR SVCE INC	Cole Information Services
	NEW PAISA CAR SVCE INC	Cole Information Services

FINDINGS

Year	Uses	Source
1994	CLASSIC AUTO REPR INC	Cole Information Services
1934	Sasse Sophie E nurse Health Dept	R. L. Polk & Co.

4209 35TH AVE

Year	Uses	Source
1999	TRILLERAS YOLANDA	Cole Information Services
1934	Scholl Wm Theresa barber	R. L. Polk & Co.

4210 35TH AVE

Year	Uses	Source
2005	J 3 BH Trading Co 1 F	Hill-Donnelly Information Services

4211 35TH AVE

Year	Uses	Source
2017	XING YUN INTERNATIONAL TRADE INC	Cole Information Services
	MICHAEL CRUZ	Cole Information Services
	WANG NANCY REALTY LLC	Cole Information Services
2014	XING YUN INTERNATIONAL TRADE INCORPO	Cole Information Services
	XING WUN INTERNATIONAL TRADE	Cole Information Services
	JIYOUNG JUNG	Cole Information Services
	WANG NANCY REALTY LLC	Cole Information Services
2009	KOSTAS ANDRIKOPOULOS	Cole Information Services
	CJR ELECTRIC CORP	Cole Information Services
	BICYCLE REPAIR MAN CORP	Cole Information Services
2005	Devita Kristin v	Hill-Donnelly Information Services
	Bicycle Repair Man Corp	Hill-Donnelly Information Services
2004	CHRISTOPHER ANSBRO	Cole Information Services
	EVANGELOS KAVOURAS	Cole Information Services
2000	Andrea Brod	Cole Information Services
	Marjin Neelen	Cole Information Services
1994	WALA, TADEK	Cole Information Services
1991	Lekas Stilianos Dimitrios	NYNEX Information Resource Company
1983	Stilianos Dimitrios	New York Telephone
1970	Kollar Jack	New York Telephone
	Gorman Catherine	New York Telephone
1967	Kollar Jack	New York Telephone
	Gorman Catherinie	New York Telephone
1962	Kollar Jack	New York Telephone Directory
	Gorman Catherine	New York Telephone Directory

FINDINGS

4212 35TH AVE

Year	Uses	Source
2017	NAPOLEON CONTRACTING	Cole Information Services
2014	CRONOS AUTOMOBILE PARTS INCORPORATED	Cole Information Services
2009	CRONOS AUTO CARE INC	Cole Information Services
2005	Cronos Auto Care Inc 1s	Hill-Donnelly Information Services
	Affordable Locksmiths is	Hill-Donnelly Information Services
2004	CRONOS AUTO CARE INC	Cole Information Services
	OCCUPANT UNKNOWN	Cole Information Services
2000	Cronos Auto Cr Inc	Cole Information Services
1999	CRONOS AUTO CARE INCORPORATED	Cole Information Services
1994	CRONOS AUTO CARE INC	Cole Information Services
1991	Intra Graphic Systems Inc	NYNEX Information Resource Company
1983	Colora Prntng Inks Inc	New York Telephone
1976	Colora Prnong Inks Inc	New York Telephone
1970	Colora Prntng Inks Inc	New York Telephone
1967	Colora Prntng Inks Inc	New York Telephone
1962	Colora Prntng Inks Inc	New York Telephone Directory
1945	Perkins Trucking Co Inc	New York Telephone
	Perkins R W trukng	New York Telephone
1939	Perkins Trukg Co Inc	New York Telephone Company
	Perkins R W trukg	New York Telephone Company
1934	Racich Oil Co Jacob Racich	R. L. Polk & Co.

4214 35TH AVE

Year	Uses	Source
2009	CRONOS REBUILDING INC	Cole Information Services
2004	CRONOS REBUILDING INC	Cole Information Services

4215 35TH AVE

Year	Uses	Source
1934	Astoria Sandwich Shop	R. L. Polk & Co.

4217 35TH AVE

Year	Uses	Source
2017	BLEEDING IMAGE	Cole Information Services
2014	BLEEDING IMAGE	Cole Information Services
2005	Aramos Upholstery i S	Hill-Donnelly Information Services
2004	ARAMOS UPHOLSTERY	Cole Information Services
2000	Aramos Upholstery	Cole Information Services

FINDINGS

Year	Uses	Source
1999	ARAMOS UPHOLSTERY	Cole Information Services
1994	ARAMOS UPHOLSTERY	Cole Information Services
1991	Aramos Upholstery	NYNEX Information Resource Company
1962	Qualified Brakes	New York Telephone Directory
1945	Ahrens Harry T Co The whol auto parts	New York Telephone
	Ahrens Harry T Gonsltg engnr	New York Telephone

4219 35TH AVE

Year	Uses	Source
2017	ATHANASIOS DIMITRIOU	Cole Information Services
	JOSE VERA	Cole Information Services
2014	THOMAS SEAR	Cole Information Services
	JOSE VERA	Cole Information Services
2009	BRITTNEY PALAZZL	Cole Information Services
2005	h Rojas Wilmer o 718 786 4850 o	Hill-Donnelly Information Services
	Morejon Luis F V	Hill-Donnelly Information Services
2004	POLY DEB	Cole Information Services
	LUIS MOREJON	Cole Information Services
	WILMER ROJAS	Cole Information Services
2000	Aziz Ahmed	Cole Information Services
1994	KASSAB, NICOLAS	Cole Information Services
	AHMED, AZIZ	Cole Information Services
1991	Hossan Shoukat	NYNEX Information Resource Company
	Mollah Mohammad	NYNEX Information Resource Company
1983	Estrada Francisco	New York Telephone
1976	Jezequel Joseph	New York Telephone
1970	Jezequel Joseph	New York Telephone
	Dreau Raymond	New York Telephone
1967	McCarthy Angela F	New York Telephone
	Crouch Viola	New York Telephone
1962	Kelly John J	New York Telephone Directory
	Crouch Chauncey B	New York Telephone Directory
1934	Tellier Henry Anna taxi driver	R. L. Polk & Co.

4221 35TH AVE

Year	Uses	Source
2014	DAVID MILLER	Cole Information Services
2009	LEONORISTA GROCERY CORP	Cole Information Services
2005	El Mexlcano R	Hill-Donnelly Information Services

FINDINGS

Year	Uses	Source
2004	C DIAZ	Cole Information Services
2000	El Mexicano	Cole Information Services
1999	DOS AMIGOS	Cole Information Services
	EL MEXICANO	Cole Information Services
1994	SECURITY AUTOMATION CO	Cole Information Services
1991	Lorraine interiors	NYNEX Information Resource Company
1970	Interboro Ignition	New York Telephone
1962	Carbonless Copytyper Corp	New York Telephone Directory

4223 35TH AVE

Year	Uses	Source
2017	ROOSEVELT CAR & LIMO INC	Cole Information Services
	BELO PRINT	Cole Information Services
2014	ROOSEVELT CAR & LIMOUSINE INC	Cole Information Services
2009	ARTIFACT CONSTRUCTION CORP	Cole Information Services
2005	Pyrgos Construction Corp	Hill-Donnelly Information Services
2004	ANDY CONSTRUCTION INC	Cole Information Services
1999	GERARD PRODUCTS COMPANY	Cole Information Services
1994	KENNYS CAR SVCE	Cole Information Services
	GERARD PRODUCTS CO	Cole Information Services
1991	Kennys Car Svce	NYNEX Information Resource Company
1983	Steam Fitters Local Union	New York Telephone
	Steam & Diesel Marine Corp	New York Telephone

4225 35TH AVE

Year	Uses	Source
2017	EVA CONSALVES	Cole Information Services
2014	EVA CONSALVES	Cole Information Services
2009	SAFIEELDIN DEYAB	Cole Information Services
	VASILEIOS LORENTZAKIS	Cole Information Services
	CHARLES MANS	Cole Information Services
2005	Kassab Sam V	Hill-Donnelly Information Services
	Deyab Safleeldin v	Hill-Donnelly Information Services
2004	SAFIEELDIN DEYAB	Cole Information Services
	COSTAS GOLFINOPOULOS	Cole Information Services
	VASILEIOS LORENZAKIS	Cole Information Services
	VASILEIOS LORENTZAKIS	Cole Information Services
2000	Amador F Morales	Cole Information Services
1994	RAHMAN, MUHAMMED MASUDUR	Cole Information Services

FINDINGS

Year	Uses	Source
1991	Islam Akin Fakrul	NYNEX Information Resource Company
	Mia Abdul Rahim	NYNEX Information Resource Company
1983	Park Michelle	New York Telephone
1976	Eljaiek Rodolfo	New York Telephone
1970	Eljaiek Rodolfo	New York Telephone
1967	Eljaiek Rodolfo	New York Telephone
	Velazquez Juana	New York Telephone
1962	Aranda Remberto	New York Telephone Directory
	Aranda Eva Mrs	New York Telephone Directory
1934	Daubner Wm jr plmbr	R. L. Polk & Co.
	Daubner Wm sr Gizella baker	R. L. Polk & Co.

4227 35TH AVE

Year	Uses	Source
2017	TRAPEZI LLC	Cole Information Services
	COURTNEY GALUSHA	Cole Information Services
	KRISHNA PATEL	Cole Information Services
2014	SOTIRIOS PAPADIMITROPOULOS	Cole Information Services
2009	LA PAZ INC	Cole Information Services
	TRAVIS CADALZO	Cole Information Services
2005	La Paz Inc 1 R	Hill-Donnelly Information Services
	Mcswlggan John v	Hill-Donnelly Information Services
2004	JESSICA OLDHAM	Cole Information Services
	ABUL CHOWDHURY	Cole Information Services
	MICHAEL SANTO	Cole Information Services
	DAVID SHECTMAN	Cole Information Services
2000	Lakpa Ghale	Cole Information Services
	Tsenng Lhazom	Cole Information Services
	La Paz Inc	Cole Information Services
	Two Bros Cof Shop	Cole Information Services
1999	TWO BROTHERS COFFEE SHOP	Cole Information Services
	LAPAZ INCORPORATED	Cole Information Services
1991	Istam Mohammed	NYNEX Information Resource Company
1970	Troys Lunch	New York Telephone
	Schaefer Wm C	New York Telephone
1967	Schaefer Wm C	New York Telephone
	Troys Lunch	New York Telephone
1962	Polka Dot Coffee Shop	New York Telephone Directory
	Schaefer Wm C	New York Telephone Directory

Year	Uses	Source
1934	Dailey Elizabeth Mrs	R. L. Polk & Co.

35TH RD

3929 35TH RD

Year	Uses	Source
1934	Dunn Geo J Julia hotel transportaion Mhn	R. L. Polk & Co.

35TH ST

3808 35TH ST

Year	Uses	Source
1934	Greenfield Stewart Greenfield & Greenfield	R. L. Polk & Co.

3822 35TH ST

Year	Uses	Source
1934	Metzger Lizzie wid Geo	R. L. Polk & Co.

3828 35TH ST

Year	Uses	Source
1934	Pack Bartholomew Anna firemn	R. L. Polk & Co.

3844 35TH ST

Year	Uses	Source
2004	H ISLAM	Cole Information Services

3931 35TH ST

Year	Uses	Source
1939	Goldstein Philip	New York Telephone Company

36TH AVE

3801 36TH AVE

Year	Uses	Source
1991	Roma Bakery	NYNEX Information Resource Company

3805 36TH AVE

Year	Uses	Source
2009	TOMOKO DOI	Cole Information Services
	MEGUMI TSUJI	Cole Information Services
2005	Tsuji Megumi	Hill-Donnelly Information Services

FINDINGS

Year	Uses	Source
2005	loeman Jude	Hill-Donnelly Information Services
2004	MEGUMI TSUJI	Cole Information Services
	MARCOS RUIZ	Cole Information Services
	T HASE	Cole Information Services
	ODYSSEAS ODYSSEOS	Cole Information Services
	K NAKAMURA	Cole Information Services
	JUDE KIERNAN	Cole Information Services
	TAKASHI YAZAWA	Cole Information Services
1994	MORALES, SYLVESTRE	Cole Information Services
	ROJAS, ARMANDO	Cole Information Services
1934	Klein Chas Rebecca glazier	R. L. Polk & Co.

3806 36TH AVE

Year	Uses	Source
1939	State Auto Paintg Co	New York Telephone Company
	Olies Auto Repr Co	New York Telephone Company

3809 36TH AVE

Year	Uses	Source
2017	COOLING 36TH STREET PLUMBING HEATING	Cole Information Services
	COOLING	Cole Information Services
	LOCKSMITH SERVICE	Cole Information Services
	CAFE OLE	Cole Information Services
	LONG IS CITY SUPREME LOCKS & D	Cole Information Services
2014	CAFE OLE RESTAURANT CORPORATION	Cole Information Services
	CAFE OLE	Cole Information Services
	COOLING 36TH STREET PLUMBING HEATING	Cole Information Services
	LONG IS CITY SUPREME LOCKS & DOORS	Cole Information Services
2005	Access Hollywood Travel &TRS	Hill-Donnelly Information Services
	Global Production &Travel	Hill-Donnelly Information Services
	New Access Insurance & Travel	Hill-Donnelly Information Services
1999	NEW ACCESS INSURANCE & TRAVEL INCORPORATED	Cole Information Services
	ELDEE'S COFFEE SHOP	Cole Information Services
1994	ELDEE'S COFFEE SHOP	Cole Information Services
1991	La Runaway Travel Corp	NYNEX Information Resource Company
	Eldees Coffee Shop	NYNEX Information Resource Company

FINDINGS

Year	Uses	Source
1983	Eldees Coffee Shop	New York Telephone
1976	Eldees Coffee Shop	New York Telephone
1970	Eldees Coffee Shop	New York Telephone
1967	Eldees Coffee Shop	New York Telephone
1962	Eldees Coffee Shop	New York Telephone Directory
1934	Montbelier Rudolph restr	R. L. Polk & Co.

3813 36TH AVE

Year	Uses	Source
1934	De Canio Salvatore stationer	R. L. Polk & Co.

3815 36TH AVE

Year	Uses	Source
1934	Accetturi Nicholas Pasqua barber shop	R. L. Polk & Co.

3817 36TH AVE

Year	Uses	Source
1967	Sun Ray Tint Protctn Co	New York Telephone

3819 36TH AVE

Year	Uses	Source
1962	Henry Margaret M	New York Telephone Directory
1934	Meyers Jos Frances	R. L. Polk & Co.

3908 36TH AVE

Year	Uses	Source
2004	QUAZI RAHMAN MD	Cole Information Services

4004 36TH AVE

Year	Uses	Source
2017	KAMBRI CREWS	Cole Information Services
	JESSICA REITMYER	Cole Information Services
	INGRID HERRERA	Cole Information Services
	ROGER TABCHOURI	Cole Information Services
	TINA NGUYEN	Cole Information Services
	EMILY HOFFMAN	Cole Information Services
	CJ DANI	Cole Information Services
	JESUS CRUZ	Cole Information Services
	TRISTAN BARRUECO	Cole Information Services
	KARISSA BARNEY	Cole Information Services

FINDINGS

Year	Uses	Source
2017	GUSTAVO TEJEDA	Cole Information Services
	ROYALL WITT	Cole Information Services
	TOM THOMAS	Cole Information Services
	HYUNJEONG LEE	Cole Information Services
	ROBERT GILLESPIE	Cole Information Services
	OLIVER ELONGE	Cole Information Services
	KEVIN WOODCHEKE	Cole Information Services
2014	CHENHUNG WU	Cole Information Services
	COLIN MILLER	Cole Information Services
	YONG BAI	Cole Information Services
	NICHOLAS FEDERN	Cole Information Services
	JESUS CRUZ	Cole Information Services
	JANG MUN	Cole Information Services
	EDWARD DOLBERRY	Cole Information Services
	NIGAR SULTANA	Cole Information Services
	ABADUL HOSSAIN	Cole Information Services
2009	GIOVANNA CASCANTHERIA	Cole Information Services
	FLAUBERTH RODRIGO	Cole Information Services
	ENA HASHIMOTO	Cole Information Services
	IVELIN DOTCHEV	Cole Information Services
	ANGELA KNOX	Cole Information Services
	JESUS CRUZ	Cole Information Services
	JENNY WONG	Cole Information Services
	MARCI BOYCE	Cole Information Services
	SEAN HEALY	Cole Information Services
	EDWIN OTRO	Cole Information Services
	MONAI JOHNSON	Cole Information Services
	SANDRA COLLADO	Cole Information Services
	JANG MUN	Cole Information Services
	MICHAEL FRANKS	Cole Information Services
	JASON GILLEN	Cole Information Services
	CHARLES WILLS	Cole Information Services
	TOM THOMAS	Cole Information Services
	GIUSEPPE SIENA	Cole Information Services
	MARK CICCO	Cole Information Services
	JANE CORDOVA	Cole Information Services
	PRINTMATTERS INC	Cole Information Services
	MARK RAUMAKER	Cole Information Services

FINDINGS

Year	Uses	Source
2005	Multi Unit Address	Hill-Donnelly Information Services
	Brown Steven R	Hill-Donnelly Information Services
	Castro Ullises v O	Hill-Donnelly Information Services
	Cordova Jane v	Hill-Donnelly Information Services
	Cruz Jesus	Hill-Donnelly Information Services
	Deiboldt Kevin v 718 752 1477 o	Hill-Donnelly Information Services
	Numbr 2 C Dotchev Ivelin V 718482 0701 00oo	Hill-Donnelly Information Services
	Ferrara Julle vo	Hill-Donnelly Information Services
	Franks M v	Hill-Donnelly Information Services
	Lopez Alelandro r	Hill-Donnelly Information Services
	Mun Jang Suk w	Hill-Donnelly Information Services
	h Rodrigo Flauberth	Hill-Donnelly Information Services
	Numbr 2 C Romneri John A	Hill-Donnelly Information Services
	Smythe Allison	Hill-Donnelly Information Services
2004	KRISTEN ACKERLEY	Cole Information Services
	SANDRA GUERRERO	Cole Information Services
	SETH GOLDSTEIN	Cole Information Services
	JESUS CRUZ	Cole Information Services
	JESSICA GERBES	Cole Information Services
	KAREN MUNKEL	Cole Information Services
	MANUEL CASTILLO	Cole Information Services
	STEVEN BROWN	Cole Information Services
	LAILA COLLAZO	Cole Information Services
	IVELIN DOTCHEV	Cole Information Services
	WASHINGTON NAVARRETE	Cole Information Services
	FLAUBERTH RODRIGO	Cole Information Services
	ERIN CAREY	Cole Information Services
	ENA HASHIMOTO	Cole Information Services
	JESSICA TWEEDIE	Cole Information Services
	ELIGIO MARTINEZ	Cole Information Services
	YANI REALTY	Cole Information Services
	DANNY SUD	Cole Information Services
	JANE CORDOVA	Cole Information Services
	JIMMY JURADO	Cole Information Services
	MARI DAVIES	Cole Information Services
	CRISTOBAL PARDO	Cole Information Services
	MIOSOTIS ALBERTO	Cole Information Services
	B LABINGER	Cole Information Services

FINDINGS

Year	*Uses*	*Source*
2004	ERIC LORENZ	Cole Information Services
	JANG MUN	Cole Information Services
	MICHAEL FRANKS	Cole Information Services
	ALEXANDER LOPEZ	Cole Information Services
	LOUIS DEIBOLDT	Cole Information Services
2000	Flauberth Rodrigo	Cole Information Services
	Yani Realty	Cole Information Services
	41ST ST INTS FROM	Cole Information Services
1994	ABREU, BLANCA	Cole Information Services
	TORRES, WILSON	Cole Information Services
	NAVARRO, CLIMACO A	Cole Information Services
	GAIBOR, DINA	Cole Information Services
	BARCO, CECILIA	Cole Information Services
	KELLY, HILDA	Cole Information Services
	ANDREACHI, MICHAEL D	Cole Information Services
1991	Choudry Zafar	NYNEX Information Resource Company
	Dempewolf Ann	NYNEX Information Resource Company
	Mejia M	NYNEX Information Resource Company
	Sanchez Humberto	NYNEX Information Resource Company
	Andreachi Michael D	NYNEX Information Resource Company
	Soto Carmen	NYNEX Information Resource Company
	Timm Maria	NYNEX Information Resource Company
1983	Andreachi Michael D	New York Telephone
	Duignan G	New York Telephone
	Van Dunk E	New York Telephone
	Acosta C	New York Telephone
	Hughes K	New York Telephone
	Icaza Fanny	New York Telephone
	Jurado W	New York Telephone
	Monohan John J	New York Telephone
	Morales Angel	New York Telephone
	Quinteros Noemi	New York Telephone
1976	John H	New York Telephone
	Halen John	New York Telephone
	Hartnett John	New York Telephone
	Hidalgo Manuel	New York Telephone
	Hrzic John	New York Telephone
	Jurado W	New York Telephone

FINDINGS

Year	Uses	Source
1976	Andreachl Michael D	New York Telephone
	Beale Norine	New York Telephone
	Deckert John	New York Telephone
1970	Beale Norine	New York Telephone
	Deckert John	New York Telephone
	Duggan John P	New York Telephone
	Fernandez Pedro	New York Telephone
	Gerrity Harry J	New York Telephone
	Gilroy John H	New York Telephone
	Gilson Raymond H	New York Telephone
	Hartnett John	New York Telephone
	Hota Say	New York Telephone
	Hrzic John	New York Telephone
	Nieto Flora	New York Telephone
	Stephan Fred	New York Telephone
	Zdenek Mary Mrs	New York Telephone
	Andreachi Michael D	New York Telephone
	Harrington Danl Mrs	New York Telephone
	ONeill Mary	New York Telephone
1967	Bouvot Marguerite T Mrs	New York Telephone
	Harrington Danl Mrs	New York Telephone
	OConnor Mary K Mrs	New York Telephone
	Slagle Nancy	New York Telephone
	Truhon Frieda M	New York Telephone
	Beale Norine	New York Telephone
	Buttner Edith R	New York Telephone
	Deckert John	New York Telephone
	Duggan John P	New York Telephone
	Fernandez Pedro	New York Telephone
	Gerrity Harry J	New York Telephone
	Gilson Raymond H	New York Telephone
	Hartnett John	New York Telephone
	Hrzic John	New York Telephone
	McMahon Robt	New York Telephone
	Schmitt Herman A	New York Telephone
	Stephan Fred	New York Telephone
	Zdenek Mary Mrs	New York Telephone
1962	Beale Norine	New York Telephone Directory

FINDINGS

Year	Uses	Source
1962	Buttner Edith R	New York Telephone Directory
	Collum Muriel	New York Telephone Directory
	Duggan John P	New York Telephone Directory
	Gerrity Harry J	New York Telephone Directory
	McMahon Jas J	New York Telephone Directory
	Stephan Fred	New York Telephone Directory
	Walsh Anna Mrs	New York Telephone Directory
	Zdenek Mary Mrs	New York Telephone Directory
	Harrington Danl Mrs	New York Telephone Directory
	OConnor Mary K Mrs	New York Telephone Directory
	Tavis Thos F	New York Telephone Directory
1945	Duggan John P	New York Telephone
	Murray Edgar P	New York Telephone
	Stephan Fred	New York Telephone
1934	Charles Alf lab	R. L. Polk & Co.
	Chopay Cath wid Celstin	R. L. Polk & Co.
	Chopay Jas chauf	R. L. Polk & Co.
	Chopay Madeline rug pntr	R. L. Polk & Co.
	Collum Margt wid Jas	R. L. Polk & Co.
	Cush Jas Balnche auto mech	R. L. Polk & Co.
	DAvis Elizabeth Wid Wm H	R. L. Polk & Co.
	Donahue Thos shtmtlwkr	R. L. Polk & Co.
	Doran Laura M wid Wm E	R. L. Polk & Co.
	Huthoff Christopher Frances chauf	R. L. Polk & Co.
	Koerner Henry Delia supt	R. L. Polk & Co.
	Mahoney Jas electn	R. L. Polk & Co.
	Mahoney Julia wid Danl	R. L. Polk & Co.
	Martin Jos G electn	R. L. Polk & Co.
	Martin Saml C Mary A bkpr	R. L. Polk & Co.
	Mc Carthy Chas Rita freight hnldr	R. L. Polk & Co.
	Mc Carthy John lab	R. L. Polk & Co.
	Mc Connell Michl T Anna printer	R. L. Polk & Co.
	Montpellier Albert Elizabeth restr	R. L. Polk & Co.
	Montpellier Rudolph restr Mhn	R. L. Polk & Co.
	Rathje Hans Olga electn Mhn	R. L. Polk & Co.
	Schafer Christian Margt porter	R. L. Polk & Co.
	Stephed Fred A Eulalia splicer	R. L. Polk & Co.
	Mahoney Neil mech hlpd	R. L. Polk & Co.

Year	Uses	Source
1934	Berens Doris teleg opr	R. L. Polk & Co.
	Berens Geo Alice valet	R. L. Polk & Co.
	Boss Fred Vivian formn	R. L. Polk & Co.

4019 36TH AVE

Year	Uses	Source
1970	Iberia Food Svce Inc	New York Telephone
1967	Acoustic Engnrmg Co	New York Telephone

36TH ST

3807 36TH ST

Year	Uses	Source
1934	De Lauro Louis shoe reprmn	R. L. Polk & Co.

3959 36TH ST

Year	Uses	Source
1934	Barker Robt H Marjorie F tree surgery	R. L. Polk & Co.

3975 36TH ST

Year	Uses	Source
1967	Strick Jos	New York Telephone

37TH ST

3441 37TH ST

Year	Uses	Source
1934	Rean John W Florence	R. L. Polk & Co.

3447 37TH ST

Year	Uses	Source
1934	Ohlweiler Sophie wid John	R. L. Polk & Co.

3455 37TH ST

Year	Uses	Source
1967	Donmoor Isaacson Inc	New York Telephone

3475 37TH ST

Year	Uses	Source
1962	Skoff Q Carl	New York Telephone Directory

FINDINGS

3501 37TH ST

Year	Uses	Source
2017	UNITED ARTIST	Cole Information Services
2014	UNITED ARTIST THEATER	Cole Information Services

3505 37TH ST

Year	Uses	Source
1991	Van Wagenen P	NYNEX Information Resource Company

3516 37TH ST

Year	Uses	Source
1967	Telectro Indstries Corp recrdrs	New York Telephone
1962	Telectro Industries Corp recrdrs	New York Telephone Directory
	TELECTROSONIC CORP	New York Telephone Directory

3518 37TH ST

Year	Uses	Source
2017	CREATIVE PRODUCTS INC	Cole Information Services
	STRIPS INC	Cole Information Services
	37TH STREET EMERGENCY SEWER & DRAI	Cole Information Services
	ADVANCED PIPING SERVICES INCOR	Cole Information Services
	VIR BUILDERS LLC	Cole Information Services
	SICULA RENOVATIONS	Cole Information Services
	LINAS LADIES WEAR COMPANY	Cole Information Services
	AMERICAN CUSTOM FURNITURE CORP	Cole Information Services
2014	VIR BUILDERS LLC	Cole Information Services
	RIOS E C	Cole Information Services
	AMERICAN CUSTOM FURNITURE CORPORATIO	Cole Information Services
	STRIPS INCORPORATED	Cole Information Services
	CREATIVE PRODUCTS INCORPORATED	Cole Information Services
	ADVANCED PIPING SERVICES INCORPORATE	Cole Information Services
	MOHAMMAD KHALIL	Cole Information Services
	SICULA RENOVATIONS	Cole Information Services
2009	CREATIVE PRODUCTS OF NW YRK	Cole Information Services
	STRIPS INC	Cole Information Services
	AMERICAN CUSTOM FURNITURE	Cole Information Services
	ECR ANTIQUE CONSERVATION INC	Cole Information Services

FINDINGS

Year	Uses	Source
2009	CONSTRUCTION 2001 INC	Cole Information Services
	A PLUS ACCESSORIES CORP	Cole Information Services
	MOHAMMAD KHALIL	Cole Information Services
	ADVANCED PIPING SERVICES INC	Cole Information Services
2005	Multi Unit Address	Hill-Donnelly Information Services
	Advanced Piping Svc Inc	Hill-Donnelly Information Services
	Construction 2001 Inc	Hill-Donnelly Information Services
	Numbr 37 Dynamic Woodwo	Hill-Donnelly Information Services
	Numbr 3 Dynasty Belts Inc	Hill-Donnelly Information Services
	Linas Ladies Wear Co 1 R	Hill-Donnelly Information Services
	Mirage Studios LTD R	Hill-Donnelly Information Services
	Strips Inc	Hill-Donnelly Information Services
	Numbr 2 Tua Corp	Hill-Donnelly Information Services
2004	LAPTAS AREEM MERCHANDISE CORP	Cole Information Services
	FEMAR WOODWORKING CORP	Cole Information Services
	MIRAGE STUDIOS LTD	Cole Information Services
2000	Dynamic Woodwkg	Cole Information Services
	Eddies Furniture	Cole Information Services
	Laptas Areem Mdse	Cole Information Services
	Linas Ladies WR	Cole Information Services
1999	DYNAMIC WOODWORKING	Cole Information Services
	EDDIES FURNITURE	Cole Information Services
	LAPTAS AREEM MERCHANDISE CORPORATION	Cole Information Services
	LINAS LADIES WEAR COMPANY	Cole Information Services
1994	CONTINUOUS SALES CORP, PLMBG & HEATG SUPLS	Cole Information Services
	LAPTAS AREEM MERCHANDISE CORP	Cole Information Services
	DYNAMIC WOODWORKING	Cole Information Services
	CONSOLIDATED BRASS CO	Cole Information Services
	EDDIE'S FURNITURE	Cole Information Services
	FLEXIBLE FABRICATORS INC	Cole Information Services
1991	Lee & Lee Enterprises Inc	NYNEX Information Resource Company
	NEW YORKER CARPENTRY INC Custom Designed Furniture Laminates Wood	NYNEX Information Resource Company
	Plexi Plus	NYNEX Information Resource Company
	Consolidated Brass Co	NYNEX Information Resource Company
	Continuous Sales Corp plmbg & heatg supls	NYNEX Information Resource Company

FINDINGS

Year	Uses	Source
1991	Flexible Fabricators Inc	NYNEX Information Resource Company
	Gold & Gold Fashion Inc	NYNEX Information Resource Company
	Joes Wood Creations Inc	NYNEX Information Resource Company
	Jovian Enterprises Inc	NYNEX Information Resource Company
1983	Consolidated Brass Co	New York Telephone
	Continuous Sales Corp plmbg & heatg supls	New York Telephone
	Flexible Fabricators Inc	New York Telephone
	J & J Plastics Inc	New York Telephone
	Plexi Plus	New York Telephone
	Sunburst Enterprises Inc	New York Telephone
	Suter Enterprises Inc	New York Telephone
1976	B & S Sportswr Inc	New York Telephone
1970	AIR FILTERS CO	New York Telephone
	B & S Sportswr Inc	New York Telephone
	Belaire Knitwear Co	New York Telephone
	Lilian Faye Inc	New York Telephone
	New Era Knits Mills Inc	New York Telephone
1934	Roman Macaronl Co Inc NY Peter Realmuto pres Lena Realmuto sec Antonio Geoovese treas	R. L. Polk & Co.

3520 37TH ST

Year	Uses	Source
1934	Price Chas H Myrtle clk	R. L. Polk & Co.

3539 37TH ST

Year	Uses	Source
1991	Efex Specialists Inc	NYNEX Information Resource Company

3540 37TH ST

Year	Uses	Source
1934	Blatt Harry truck driver	R. L. Polk & Co.

3541 37TH ST

Year	Uses	Source
2004	OCCUPANT UNKNOWN	Cole Information Services

3543 37TH ST

Year	Uses	Source
2017	DALCRO INTERIORS	Cole Information Services

FINDINGS

Year	Uses	Source
2017	ANTE DABELIC	Cole Information Services
	BERKANO LLC	Cole Information Services
	DALCRO INTERIORS	Cole Information Services
	BELMAR PLUMBING & HEATING INC	Cole Information Services
2014	DALCRO INTERIORS	Cole Information Services
	BELMAR PLUMBING HEATING INCORPORATED	Cole Information Services
	YASSER MUBAREZ	Cole Information Services
2009	ALAMANA CAPITAL CORP	Cole Information Services
	ELCO ELECTRICAL CONTRACTING CORP	Cole Information Services
	TAZ MOTORS	Cole Information Services
	BELMAR PLUMBING & HEATING INC	Cole Information Services
	FASTTEL CORP	Cole Information Services
	QUEENS MESSENGER CORP	Cole Information Services
2005	Atlas Atm Corp 2 F	Hill-Donnelly Information Services
	Abntm Work Corp 2 F	Hill-Donnelly Information Services
	Belmar Plumbing & Heating Inc	Hill-Donnelly Information Services
	Elco Electrical Contracting	Hill-Donnelly Information Services
	Harvest Foods	Hill-Donnelly Information Services
	Renval Construction LLC	Hill-Donnelly Information Services
2004	CAPITAL VISION ATM CORP	Cole Information Services
	BELMAR PLUMBING & HEATING INC	Cole Information Services
	ELCO ELECTRICAL CONTRACTING CORP	Cole Information Services
	ATM WORLD CORP	Cole Information Services
2000	Vision Cycle	Cole Information Services
	Nicks Auto	Cole Information Services
1994	YANNICK AUH	Cole Information Services
	ASTORIA STUDIOS AUTO REPR	Cole Information Services
1991	Ilana Knitting Inc	NYNEX Information Resource Company
	Astoria Studios Auto Repr	NYNEX Information Resource Company
1939	Jewel Sheen Waterproofing Corp	New York Telephone Company

3545 37TH ST

Year	Uses	Source
1996	FIERRO Frank	NYNEX

FINDINGS

3548 37TH ST

Year	Uses	Source
1967	Presnell D F	New York Telephone

38 AS TORA 86696

3549 38 AS TORA 86696

Year	Uses	Source
1945	Connellan Jos	New York Telephone

38 ASTORA 82949

3553 38 ASTORA 82949

Year	Uses	Source
1945	Hardgrove Mae	New York Telephone

38 LONG

3530 38 LONG

Year	Uses	Source
1991	Metrocom Enterprises Inc	NYNEX Information Resource Company

38TH AS TORIA 85450

3530 38TH AS TORIA 85450

Year	Uses	Source
1945	LIC sales office	New York Telephone

38TH ST

3360 38TH ST

Year	Uses	Source
1991	Ganie Yasmin	NYNEX Information Resource Company

3401 38TH ST

Year	Uses	Source
1945	Elting R Drake	New York Telephone
	Wright Agnes Mrs	New York Telephone
	Lee Betty	New York Telephone
1939	Ralf Clara Miss	New York Telephone Company
1934	Flood Edw Agnes chauf Mhn	R. L. Polk & Co.
	OConnell Jas plmbr	R. L. Polk & Co.

FINDINGS

Year	Uses	Source
1934	OConnell Jos Kath plmbr	R. L. Polk & Co.

3404 38TH ST

Year	Uses	Source
2005	Ortiz Tomas	Hill-Donnelly Information Services
	h Frandi Robert Al	Hill-Donnelly Information Services
	h Hajnal Alexander 00 718 361 6274 oi	Hill-Donnelly Information Services
1996	FRANDI Robert	NYNEX
1991	Karantonis Elisaveth	NYNEX Information Resource Company
1983	Lieber Joseph	New York Telephone
1970	Munro Jas	New York Telephone
1967	Munro Jas	New York Telephone
1962	Munro Jas	New York Telephone Directory
1945	Larsen Chas	New York Telephone
1939	Larsen Chas	New York Telephone Company
1934	Goldfarb Edw May slsmn	R. L. Polk & Co.
	Olsen Thos hlpr	R. L. Polk & Co.
	Pants Harry Irene pipeftr	R. L. Polk & Co.

3406 38TH ST

Year	Uses	Source
2005	Valle Leticia v V	Hill-Donnelly Information Services
1991	Orozco Fernando	NYNEX Information Resource Company
	Montenegro Lius	NYNEX Information Resource Company
1945	Mastrole M	New York Telephone
1939	Mastrole M	New York Telephone Company
1934	Gordon Wm Mary truck driver Mhn	R. L. Polk & Co.
	Mastrole Frank plmbr	R. L. Polk & Co.
	Mastrole Mildred sten	R. L. Polk & Co.
	Mastrole Ralph Beatrice Quick Shoe Repairing	R. L. Polk & Co.

3407 38TH ST

Year	Uses	Source
1934	Berke Mirtz Rose c/o dlr	R. L. Polk & Co.
	Netick Edw Anna guard	R. L. Polk & Co.

3408 38TH ST

Year	Uses	Source
2005	Batalas Pantelis V	Hill-Donnelly Information Services

FINDINGS

Year	Uses	Source
2005	H Batalas Steven Av	Hill-Donnelly Information Services
1991	Sanopoulos Costas	NYNEX Information Resource Company
1970	Kelly P	New York Telephone
1934	Heinisch Anthony butcher	R. L. Polk & Co.
	Kromberg Chas M Madeline slsmn	R. L. Polk & Co.
	Kromberg Paul printer	R. L. Polk & Co.

3410 38TH ST

Year	Uses	Source
2005	Michaela Genia	Hill-Donnelly Information Services
1934	Stoeckline Aug plstr	R. L. Polk & Co.
	Brendel Chas F Kath	R. L. Polk & Co.

3411 38TH ST

Year	Uses	Source
2005	Marzocco Dun Rite Auto Body	Hill-Donnelly Information Services
1976	Fulton Automotive Inc	New York Telephone
1970	Capozzoli Chas & Co	New York Telephone
1967	Capozzoli Chas & Co	New York Telephone
1962	Capozzoli Chas & Co	New York Telephone Directory
1945	Roberto Cosmo papr	New York Telephone
	Triboro Papr Mill Supl Co	New York Telephone
1939	Robertl Cosmo papr	New York Telephone Company

3415 38TH ST

Year	Uses	Source
1945	Rongo Eliz Mrs	New York Telephone
1934	Mc Elhinney Jas Angela pntr	R. L. Polk & Co.
	Lange Mary wid Herman	R. L. Polk & Co.
	Lang Mary wid Herman	R. L. Polk & Co.

3417 38TH ST

Year	Uses	Source
1934	Fitterer Jos Mary welder	R. L. Polk & Co.

3419 38TH ST

Year	Uses	Source
2017	SL 38TH ST CORP	Cole Information Services
2014	SL 38TH STREET CORPORATION	Cole Information Services
2009	BIMMER AUTO SALES INC	Cole Information Services

FINDINGS

Year	Uses	Source
2009	THE LITTLE GARAGE	Cole Information Services
1962	Shagoque Murrell	New York Telephone Directory

3420 38TH ST

Year	Uses	Source
2017	MOHAMED BASHEER	Cole Information Services
	SINGH GURWINDER	Cole Information Services
	SAID MABCHOUR	Cole Information Services
2014	LAVINA CHULANI	Cole Information Services
	SINGH GURWINDER	Cole Information Services
	KHALID ZAHER	Cole Information Services
2009	RACHID MAHREK	Cole Information Services
	KHALID ZAHER	Cole Information Services
	MOHAMED BASHEER	Cole Information Services
	BEGUM ROTHNA	Cole Information Services
2005	Mahrek Rachid v O	Hill-Donnelly Information Services
2004	ABED AHMED	Cole Information Services
	HELAL CHODURY	Cole Information Services
	KASHMIR SINGH	Cole Information Services
	MOHAMMED BENZELLOUZ	Cole Information Services
	DUDU MIAH	Cole Information Services
	BEGUM ROTHNA	Cole Information Services
	NOUR MADOUARI	Cole Information Services
	DOMENICO PINTO	Cole Information Services
2000	Kashmir Singh	Cole Information Services
	Rothna Begum	Cole Information Services
1994	SINGH, BALBIR	Cole Information Services
	SADRY, MOHAMED	Cole Information Services
	KHAIZER, SAID	Cole Information Services
1991	Cinquemani Francesco	NYNEX Information Resource Company
1983	Georgudakis Kostantinos	New York Telephone
1976	Georgudakis Kostantinos	New York Telephone
1970	Sterlacci Peter	New York Telephone
1962	DAntonio Danl A	New York Telephone Directory
1934	Lancher Meta wid Henry	R. L. Polk & Co.
	Ennen John photo engr	R. L. Polk & Co.
	Dautel Geo bkpr	R. L. Polk & Co.
	Dautel Ella wid Geo	R. L. Polk & Co.

FINDINGS

3422 38TH ST

Year	Uses	Source
2017	ANNA TAKAGI	Cole Information Services
2014	BELICARIO BETANCOURT	Cole Information Services
	ANNA TAKAGI	Cole Information Services
	K CREGO	Cole Information Services
2009	K CREGO	Cole Information Services
2005	Kono Rie v	Hill-Donnelly Information Services
	h Crego K v	Hill-Donnelly Information Services
2004	K CREGO	Cole Information Services
2000	K Crego	Cole Information Services
1994	NELSON, TOM	Cole Information Services
	CREGO, K	Cole Information Services
1983	Beck Thomas	New York Telephone
1970	Huang James	New York Telephone
1967	Fonte Frank	New York Telephone
1962	Geigenberger Albert	New York Telephone Directory
1934	Nosoea Mary wid Frank	R. L. Polk & Co.
	Krowl Geo plmbr	R. L. Polk & Co.
	Krowl Edw Emma truck driver	R. L. Polk & Co.
	Krollage Wm Margt carp	R. L. Polk & Co.
	Brennan Emma	R. L. Polk & Co.

3423 38TH ST

Year	Uses	Source
2017	TRI STATE ELECTRIC	Cole Information Services
2014	TRI STATE ELECTRIC	Cole Information Services
2009	LEHIGH SAFETY SHOES	Cole Information Services
2005	Lehigh Safety Shoe Co R	Hill-Donnelly Information Services

3424 38TH ST

Year	Uses	Source
2009	INTL SOUVLAKI CORP	Cole Information Services
2005	International Souvlaki Corp	Hill-Donnelly Information Services
2004	OCCUPANT UNKNOWN	Cole Information Services
2000	Rothman & Wrtng Inc	Cole Information Services
1994	ROTHMAN & WERLING INC	Cole Information Services
1991	Rothman & Werling Inc	NYNEX Information Resource Company
1983	Rothman & Werling Inc	New York Telephone
1967	Royal Chico Toys Inc	New York Telephone

FINDINGS

3425 38TH ST

Year	Uses	Source
1934	Behrend Peter Victoria lab	R. L. Polk & Co.
	Behrend Louise bkpr	R. L. Polk & Co.
	Baron Louise bkpr sten	R. L. Polk & Co.
	Beran Louise sec Nursey Furn Co Inc	R. L. Polk & Co.

3426 38TH ST

Year	Uses	Source
2017	SANGMI LEE	Cole Information Services
	DANIEL GOLDEN	Cole Information Services
2014	ELKAZAFY ELABD	Cole Information Services
	GONZALO MARIN	Cole Information Services
	HANNAH WATSON	Cole Information Services
	DANIEL GOLDEN	Cole Information Services
2009	ELKAZAFY ELABD	Cole Information Services
2005	Elabd Elkazafy wv	Hill-Donnelly Information Services
2004	RAFFAELE LAURETANO	Cole Information Services
	ELKAZAFY ELABD	Cole Information Services
2000	Kevin Mocknn	Cole Information Services
1994	LAURETANO, LUIGI	Cole Information Services
	LOGLIA, JULIAN M	Cole Information Services
1991	Loglia Julian M	NYNEX Information Resource Company
	Lauretano Luigi	NYNEX Information Resource Company
1983	Lauretano Luigt	New York Telephone
	Loglia Julian M	New York Telephone
1976	Lauretano Luigi	New York Telephone
	Loglia Julian M	New York Telephone
1970	Ambrosino Nicholas	New York Telephone
	Loglia Julian M	New York Telephone
1967	Loglia Julian M	New York Telephone
	Ambrosino Nicholas	New York Telephone
1962	Ambrosino Nicholas	New York Telephone Directory
	Loglia Julian M	New York Telephone Directory
1934	Santora Thos weder	R. L. Polk & Co.
	Ambrosino Nicholas Sarah pntr	R. L. Polk & Co.
	Santora Frank Cath sta firemn	R. L. Polk & Co.

FINDINGS

3427 38TH ST

Year	Uses	Source
1934	Vagnini Peter slsmn	R. L. Polk & Co.
	Falcone Henry Angelina carp	R. L. Polk & Co.
	Vagnini Louis title exmnr	R. L. Polk & Co.
	Vagnini Mildred	R. L. Polk & Co.

3428 38TH ST

Year	Uses	Source
2017	BEGUM AHMED	Cole Information Services
	DENIS SHAROUKHOV	Cole Information Services
	JED BREGER	Cole Information Services
2014	AHMED RAFIG	Cole Information Services
2009	ABDUL MATIN	Cole Information Services
	RAFIQ AHMED	Cole Information Services
2005	Kabir Mohammad	Hill-Donnelly Information Services
	h Ahmed Rafiq	Hill-Donnelly Information Services
	h Hossain Mohammad A	Hill-Donnelly Information Services
2004	RAFIQ AHMED	Cole Information Services
	AHMED RAFIO	Cole Information Services
	MOHAMMED HOSSAIN	Cole Information Services
	MOHAMMAD KABIR	Cole Information Services
	ABDUL MATIN	Cole Information Services
	AHMED RAFIG	Cole Information Services
2000	Mofazzal Hussein	Cole Information Services
	Mohammed N Islam	Cole Information Services
	Mohammed Kamruddin	Cole Information Services
	Ferdous Wahid	Cole Information Services
1994	HAIL, RACHID	Cole Information Services
	ABDERRAHMAN, MOSKER	Cole Information Services
	SAKHI, ABDELLATIF	Cole Information Services
	HOSSEN, MOHAMMAD I	Cole Information Services
1991	Hernandez Angel	NYNEX Information Resource Company
	Alejandro Emilio H	NYNEX Information Resource Company
1970	Marion Jos	New York Telephone
1967	Marion Jos	New York Telephone
1962	Dobbins Jos	New York Telephone Directory
	Marion Jos	New York Telephone Directory
1939	Swiadek Frank	New York Telephone Company
1934	Marion Jos Barbara mach	R. L. Polk & Co.

FINDINGS

Year	Uses	Source
1934	Skuhr Avy John florist	R. L. Polk & Co.
	Smyth Jas Sarah clk	R. L. Polk & Co.

3431 38TH ST

Year	Uses	Source
2005	Sanico USA	Hill-Donnelly Information Services
2000	Sanico	Cole Information Services

3432 38TH ST

Year	Uses	Source
2009	TIMAL BASIL	Cole Information Services
	M VISONE	Cole Information Services
	ONESSIMA JENKINS	Cole Information Services
2005	Nana Pataker v	Hill-Donnelly Information Services
	HTimal BT AO	Hill-Donnelly Information Services
2004	M VISONE	Cole Information Services
	MUHAMMAD RAHMAN	Cole Information Services
	TIMAL BASIL	Cole Information Services
	VISHNU TIMAL	Cole Information Services
2000	Deborah Schwenk	Cole Information Services
1994	GREAVES, DAPHNE	Cole Information Services
	BHATIA, SANJEEV	Cole Information Services
	TIMAL, VISHNU M	Cole Information Services
1991	Greaves Daphne	NYNEX Information Resource Company
	Timal Vishnu M	NYNEX Information Resource Company
1983	Cecil Jacob	New York Telephone
1976	Appel Werner	New York Telephone
1970	Appel Werner	New York Telephone
	Pilack Lilo	New York Telephone
1967	Donohoe Albert	New York Telephone
	Hanson Hans R	New York Telephone
1962	Hanson Hans R	New York Telephone Directory
1934	Brezina Anton Marie	R. L. Polk & Co.
	Brezina Rudolph slsmn	R. L. Polk & Co.
	Harrison Edw auto uphol	R. L. Polk & Co.
	Harrison Mary Mrs oigar mkr	R. L. Polk & Co.
	Harrison Wm clk	R. L. Polk & Co.
	Lopez Emil cigarmkr	R. L. Polk & Co.

FINDINGS

3433 38TH ST

Year	Uses	Source
2000	Astoria Sports	Cole Information Services
	Body Xtreme	Cole Information Services

3434 38TH ST

Year	Uses	Source
2017	VIRGINIA CADOT	Cole Information Services
	SINISA BARICEVIC	Cole Information Services
2014	SINISA BARICEVIC	Cole Information Services
	VIRGINIA CADOT	Cole Information Services
2009	VIRGINIA CADOT	Cole Information Services
	SINISA BARICEVIC	Cole Information Services
2005	h Paskalis John	Hill-Donnelly Information Services
	h Kang Harold	Hill-Donnelly Information Services
2004	HAROLD KANG	Cole Information Services
	JOHN PASKALIS	Cole Information Services
2000	Eunice Kang	Cole Information Services
	John Paskalis	Cole Information Services
1994	PASKALIS, JOHN	Cole Information Services
	PASKALIS, HELEN	Cole Information Services
1991	Paskalis John	NYNEX Information Resource Company
	Paskalis John	NYNEX Information Resource Company
1983	Paskalis John	New York Telephone
	Accardi Vincent	New York Telephone
1976	Accardi Vincent	New York Telephone
1970	Papathomas Thos	New York Telephone
1967	Papathomas Thos	New York Telephone
1962	Paskalis John	New York Telephone Directory
1934	Tackenberg Edw Magdaline clk	R. L. Polk & Co.

3435 38TH ST

Year	Uses	Source
1983	G & M Mach Prods Co Inc	New York Telephone
1976	G & M Mach Prods Co Inc	New York Telephone
1970	Sax Hans b	New York Telephone
	G & M Mach Prods Co Inc	New York Telephone
1967	Sax Hans b	New York Telephone
	G & M Mach Prods Co Inc	New York Telephone
1945	Columbia Precision Prods Corp	New York Telephone

FINDINGS

Year	Uses	Source
1934	Lippert Chas nightmn Lasky Garage Corp	R. L. Polk & Co.
	Klein Lawrence V pres treas Lasky Garage Corp	R. L. Polk & Co.

3438 38TH ST

Year	Uses	Source
2017	ASTORIA SPORTS COMPLEX	Cole Information Services
	38TH ST 24 7 PLUMBING CORP	Cole Information Services
	ASTORIA COMPLEX CATERING INC	Cole Information Services
2014	ASTORIA COMPLEX CATERING INCORPORATE	Cole Information Services
	38TH STREET 24 7 PLUMBING CORPORATIO	Cole Information Services
	ASTORIA SPORTS COMPLEX	Cole Information Services
2009	LA OVEJA NEGRA	Cole Information Services
	ASTORIA SPORTS COMPLEX	Cole Information Services
2005	La Oveja Negra I R	Hill-Donnelly Information Services
	Herbalife Health & Beauty Ctr	Hill-Donnelly Information Services
	Astoria Sports Complex	Hill-Donnelly Information Services
	Astoria Health & Juice P	Hill-Donnelly Information Services
2004	KLUB PILIPINO OF NEW YORK INC	Cole Information Services
	OCCUPANT UNKNOWN	Cole Information Services
	ASTORIA SPORTSCOMPLEX INC	Cole Information Services
1994	ASTORIA SPORTS COMPLEX	Cole Information Services
1991	Steinway Indoor Paddle Ball Inc	NYNEX Information Resource Company
1983	Astoria Indoor Paddle Ball Inc	New York Telephone
1970	Rubel Corp ice mfrs	New York Telephone
1967	Rubel Corp ice mfrs	New York Telephone

3442 38TH ST

Year	Uses	Source
2000	3532 NP	Cole Information Services

3444 38TH ST

Year	Uses	Source
2014	SYLVIA MARTINEZ	Cole Information Services

3451 38TH ST

Year	Uses	Source
1934	Imhoff Gust Av Marjorie baker	R. L. Polk & Co.

FINDINGS

3475 38TH ST

Year	Uses	Source
1934	Herrmann Geo brklyr	R. L. Polk & Co.

3484 38TH ST

Year	Uses	Source
1934	Urban Louis Louise slsmn	R. L. Polk & Co.

3502 38TH ST

Year	Uses	Source
2014	EMMANUEL SERVIOU	Cole Information Services

3506 38TH ST

Year	Uses	Source
1939	Heuberger F R	New York Telephone Company

3527 38TH ST

Year	Uses	Source
1934	Vagnini Grace wid Louis	R. L. Polk & Co.

3530 38TH ST

Year	Uses	Source
2017	KAUFMAN ASTORIA STADIUM 14	Cole Information Services
	UNITED ARTISTS KAUFMAN ASTORIA 14	Cole Information Services
2014	UNITED ARTISTS KAUFMAN ASTORIA STADI	Cole Information Services
2009	REGAL CINEMAS INC	Cole Information Services
2005	Kaufman Astoria Stadium	Hill-Donnelly Information Services
	United Artist Theater 2 s	Hill-Donnelly Information Services
2004	BRIAN EDWARDS	Cole Information Services
1999	CITYSCAPE	Cole Information Services
1994	NIKO DEVELOPMENT CORP	Cole Information Services
	FORCE TRANSFER INC	Cole Information Services
	METROCOM SERVICES INC	Cole Information Services
	SARIAN, H	Cole Information Services
	KAS LIGHTING INC	Cole Information Services
1991	Sarian H	NYNEX Information Resource Company
	Metrocom Enterprises Inc	NYNEX Information Resource Company
	WOLD TELETAPE	NYNEX Information Resource Company
1983	Checker Motors Sales Corp	New York Telephone
	Cab Svce & Parts Corp	New York Telephone

Year	Uses	Source
1976	Checker Motors Sales Corp	New York Telephone
	LI City	New York Telephone
1970	LI City	New York Telephone
1967	HERTZ CORP THE	New York Telephone
	Hertz Corp The	New York Telephone
	LI City	New York Telephone
1962	COCA COLA BOTTLING CO OF NY INC THE Sales Offices	New York Telephone Directory
	LI City	New York Telephone Directory
1939	Rockville Centre NY Dial the Operator Rock Cen 44080	New York Telephone Company
	LIC branch	New York Telephone Company

3531 38TH ST

Year	Uses	Source
1934	Mc Vail	R. L. Polk & Co.
	Sullivan Wm Julia	R. L. Polk & Co.
	Sullivan Margt film inspr Paramount Film Dept	R. L. Polk & Co.
	Sullivan Elizabeth	R. L. Polk & Co.
	Mc Vall Jas	R. L. Polk & Co.
	Guggenberger Wm E Genevieve pntr	R. L. Polk & Co.

3533 38TH ST

Year	Uses	Source
1934	Cooley Jas W Theresa	R. L. Polk & Co.
	Gill Chas J Edith	R. L. Polk & Co.
	Bestnalli Mary T tel opr	R. L. Polk & Co.
	Ginlev Jos Marion C clk	R. L. Polk & Co.

3535 38TH ST

Year	Uses	Source
2009	DERVISEVIC KEMAL	Cole Information Services
1934	Drennan Jas jr clk	R. L. Polk & Co.
	Griffin Mabel	R. L. Polk & Co.
	Drennan Jas J Anna porter Rolls Royce of Am Inc	R. L. Polk & Co.
	Hammler Gust Ave Mary G & G Service Station	R. L. Polk & Co.
	Hammler Gust Ave jr G & G Service Station	R. L. Polk & Co.

FINDINGS

3537 38TH ST

Year	Uses	Source
1939	Hughes John	New York Telephone Company
1934	Kelly Michl A Harriett E wtchmn	R. L. Polk & Co.
	Hughes Mary T clk	R. L. Polk & Co.
	Hughes John J Mary	R. L. Polk & Co.
	Hughes Ann V	R. L. Polk & Co.
	Flynn Michl mach	R. L. Polk & Co.
	Flynn Martin J police	R. L. Polk & Co.
	Del Giorno Jos Josephine meats	R. L. Polk & Co.

3539 38TH ST

Year	Uses	Source
1934	Morritt Geo Irene stereo	R. L. Polk & Co.
	Mc Cullagh Jas Mary clk Mhn	R. L. Polk & Co.

3540 38TH ST

Year	Uses	Source
1934	Berghela Cath wid Frank	R. L. Polk & Co.

3541 38TH ST

Year	Uses	Source
1945	Winder John	New York Telephone
1934	Winder Wm J Ruth G city firemn	R. L. Polk & Co.
	Winder Mary wid Steph	R. L. Polk & Co.
	Winder John J auditor	R. L. Polk & Co.

3543 38TH ST

Year	Uses	Source
1945	De Mott Harry J	New York Telephone
1934	Reilly John F clk	R. L. Polk & Co.
	Lynch Patk	R. L. Polk & Co.

3545 38TH ST

Year	Uses	Source
1945	Drennan Ann	New York Telephone
1939	Drennan Jas J	New York Telephone Company
1934	Mc Kee John Marion prsmn	R. L. Polk & Co.
	Mc Kee Alf D	R. L. Polk & Co.
	Mc Kee Felix inspr	R. L. Polk & Co.
	Mc Kee Danl	R. L. Polk & Co.

FINDINGS

Year	Uses	Source
1934	Mc Kee Jos P carrier PO	R. L. Polk & Co.
	Mc Kee Mary wid Felix	R. L. Polk & Co.

3547 38TH ST

Year	Uses	Source
2017	JOANNA TERRERO	Cole Information Services
	ADEEL ZAHOOR	Cole Information Services
2014	DENNIS KATSEFES	Cole Information Services
	ADEEL ZAHOOR	Cole Information Services
	ILENA GONZALEZ	Cole Information Services
2009	TERRERO RAMONITA	Cole Information Services
	PATRICK LINK	Cole Information Services
	ADEEL ZAHOOR	Cole Information Services
	NADEEM CHOWDHARY	Cole Information Services
2005	h Tenero Rodolfo A	Hill-Donnelly Information Services
2004	WILSON CAMACHO	Cole Information Services
	TERRERO RAMONITA	Cole Information Services
	RODOLFO TERRERO	Cole Information Services
	NADEEM CHOWDHARY	Cole Information Services
	LILIBETH HERNANDEZ	Cole Information Services
2000	Wilson Camacho	Cole Information Services
	Nadeem Chowdhary	Cole Information Services
	Guan Yan	Cole Information Services
1994	CHOWDHARY, NADEEM	Cole Information Services
	CAMACHO, WILSON	Cole Information Services
1991	Mates Mary	NYNEX Information Resource Company
1983	Velazquez Gilberto	New York Telephone
1970	Kranjac Toma	New York Telephone
1967	Kranjac Toma	New York Telephone
1962	Kranjac Toma	New York Telephone Directory
1934	Mc Callum Chas A carrier PO	R. L. Polk & Co.
	Mc Callum Edna sten	R. L. Polk & Co.
	Mc Kee Jas carrier Long Island City PO	R. L. Polk & Co.
	Routledge Reed sten	R. L. Polk & Co.

3549 38TH ST

Year	Uses	Source
2017	JOSIE LOAYZA	Cole Information Services
	LUW SOOKPAUL	Cole Information Services

FINDINGS

Year	Uses	Source
2017	TOM WOJTUNIK	Cole Information Services
2014	LUW SOOKPAUL	Cole Information Services
	TOM WOJTUNIK	Cole Information Services
	JOSIE LOAYZA	Cole Information Services
	GAIANE BAGHDIKIAN	Cole Information Services
	SOORPAUL POORAN	Cole Information Services
	CNS ASSOCIATES LLC	Cole Information Services
2009	ENDRANEE SOOKPAUL	Cole Information Services
	SOORPAUL POORAN	Cole Information Services
	BUSINESS TECHNOLOGY SERVICES	Cole Information Services
2005	Sookpaul Pooran V	Hill-Donnelly Information Services
	H Sookpaul Jagdeash AV	Hill-Donnelly Information Services
	Sookpaul Luw	Hill-Donnelly Information Services
2004	POORAN SOOKPAUL	Cole Information Services
	SOORPAUL POORAN	Cole Information Services
	3098 14 ST LLC	Cole Information Services
	LADY & GENTS INC	Cole Information Services
2000	Pooran Sookpaul	Cole Information Services
1999	OCCUPANT UNKNOWN	Cole Information Services
1994	ANSARI, SABIR ALI	Cole Information Services
	REHMAN, KHALIL UL	Cole Information Services
	SOOKPAUL, POORAN	Cole Information Services
1991	Sookpaul Pooran	NYNEX Information Resource Company
	Walker Andrew Kevin	NYNEX Information Resource Company
	Jorawar Heermatte	NYNEX Information Resource Company
1983	Sookpaul Pooran	New York Telephone
1976	Kalb Dolores	New York Telephone
1962	Galligan Matthew J	New York Telephone Directory
	Jennette Benj F	New York Telephone Directory
1934	Galligan Jas Kath blksmith	R. L. Polk & Co.
	Galligano Kath M clk	R. L. Polk & Co.
	Bracken Cath wid Chas E	R. L. Polk & Co.
	Galligan Anna C tel opr	R. L. Polk & Co.

3551 38TH ST

Year	Uses	Source
2017	DANIEL MENDELSON	Cole Information Services
	GENARO QUIJANO	Cole Information Services
	LUIS URUETA	Cole Information Services

FINDINGS

Year	Uses	Source
2017	PAULO RAMOS	Cole Information Services
2014	LUIS URUETA	Cole Information Services
	GENARO QUIJANO	Cole Information Services
2009	GENARO QUIJANO	Cole Information Services
	LUIS URUETA	Cole Information Services
2005	H Quijano Genaro A	Hill-Donnelly Information Services
	h Urueta Luis	Hill-Donnelly Information Services
2004	AKIYO OGURA	Cole Information Services
	LUIS URUETA	Cole Information Services
	GENARO QUIJANO	Cole Information Services
2000	Zuzi Gaal	Cole Information Services
	Genaro Ouijano	Cole Information Services
	Ran Noy	Cole Information Services
1994	KARAMANOVA, DINKA	Cole Information Services
	JONES, DEAN	Cole Information Services
1991	Barnett Bob	NYNEX Information Resource Company
	Jones Dean	NYNEX Information Resource Company
1983	Jones Dean	New York Telephone
	Saiubol Thosaporn	New York Telephone
1976	Jones Dean	New York Telephone
	Fleming E	New York Telephone
1967	Hammer Fidea	New York Telephone
1962	Bolanos Alicia	New York Telephone Directory
1939	Fay Eleanor A	New York Telephone Company
1934	Fay Jas H Lucy stmftr	R. L. Polk & Co.
	Koubsky Chas	R. L. Polk & Co.
	Koubsky Wm	R. L. Polk & Co.

3553 38TH ST

Year	Uses	Source
2017	ABDUL MUSABBIR	Cole Information Services
	MOHAMMED SALIK	Cole Information Services
	MUSLIMA AHMED	Cole Information Services
2014	RAHMAN AMINUR	Cole Information Services
	MEHRUN ISLAM	Cole Information Services
	NUR KHAN	Cole Information Services
	MOHAMMED SALIK	Cole Information Services
	TAREQUR RAHMAN	Cole Information Services
	NAZMUN NAHAR	Cole Information Services

FINDINGS

Year	Uses	Source
2014	ABDUL MUSABBIR	Cole Information Services
	MUSLIMA AHMED	Cole Information Services
2009	MOHAMMED MOTIN	Cole Information Services
	MOHAMMED NOOR	Cole Information Services
	MOHAMMED KHAN	Cole Information Services
	MEHRUN ISLAM	Cole Information Services
	SM BADRUDDOZA	Cole Information Services
	ABDUR ROHMAN	Cole Information Services
	MOHAMMED SALIK	Cole Information Services
	ABDUL MUSABBIR	Cole Information Services
	JOLANTA MAKUCH	Cole Information Services
2005	Salik Mohammed v W	Hill-Donnelly Information Services
	Rohman Abdur	Hill-Donnelly Information Services
	Badruddoza SM Wt	Hill-Donnelly Information Services
2004	IQBAL HUSSAIN	Cole Information Services
	RAHMAN ABDUR	Cole Information Services
	ABDUR RAAMAN	Cole Information Services
	MOHAMMED SALIK	Cole Information Services
	DAULAT MIAH	Cole Information Services
	GOLAPGONJ SOMITI OF AMERICA INC	Cole Information Services
2000	Shahinur Chowdry	Cole Information Services
	Mohammed Chowdhroy	Cole Information Services
	Nabul Ahmed	Cole Information Services
1999	OCCUPANT UNKNOWN	Cole Information Services
1991	Pace William	NYNEX Information Resource Company
	Daloia Kevin	NYNEX Information Resource Company
1970	Biancanello Peter A	New York Telephone
	Naclerio Joseph	New York Telephone
1967	Biancanello Peter A	New York Telephone
	Pesale Paul B	New York Telephone
1962	Nasalga Philip	New York Telephone Directory
	Biancanello Peter A	New York Telephone Directory
1934	Mc Donald Hilda clk	R. L. Polk & Co.
	Doyle Jason W Helen M electn	R. L. Polk & Co.
	Hassel Lena wid Fred	R. L. Polk & Co.

3555 38TH ST

Year	Uses	Source
2017	KEMAL DERVISEVIC	Cole Information Services

FINDINGS

Year	Uses	Source
2017	MICHAEL HAN	Cole Information Services
2014	DERVISEVIC KEMAL	Cole Information Services
	CECILIA BARRETO	Cole Information Services
	N ROMANO	Cole Information Services
	KARINA VELASQUEZ	Cole Information Services
	JESSE LIMON	Cole Information Services
	NEVILLE RANKINE	Cole Information Services
	KEMAL DERVISEVIC	Cole Information Services
2009	N ROMANO	Cole Information Services
	JENNIFER WALKER	Cole Information Services
	CECILIA BARRETO	Cole Information Services
2005	Banrreto C v	Hill-Donnelly Information Services
	h Romano N AV	Hill-Donnelly Information Services
2004	MARTHA CRISCI	Cole Information Services
	JOHN IRIZARRY	Cole Information Services
	FRED FRENZEL	Cole Information Services
	RUBEN ALCARAZ	Cole Information Services
	MARIE ROMANO	Cole Information Services
2000	M Crisci	Cole Information Services
	Fred Frenzel	Cole Information Services
	N Romano	Cole Information Services
1994	ROMANO, N	Cole Information Services
	DORILIO, J	Cole Information Services
	LOWE, J	Cole Information Services
1991	Dorilio J	NYNEX Information Resource Company
	Romano N	NYNEX Information Resource Company
1976	Crisci D	New York Telephone
1970	Faricchia J Mrs	New York Telephone
1967	DuBato Michl	New York Telephone
	Faricchia J Mrs	New York Telephone
	Carrasquillo Christalia	New York Telephone
1962	Daly Michl	New York Telephone Directory
	DuBato Michl	New York Telephone Directory
1939	Coleman Edw	New York Telephone Company
	Coleman Wm J	New York Telephone Company
1934	Coleman Marion inspr Paramount Film Depot	R. L. Polk & Co.
	Coleman Michl J Mary cash Imperial Metal Mfg Corp	R. L. Polk & Co.

Year	Uses	Source
1934	Coleman Muriel model	R. L. Polk & Co.
	Coleman Wm J storemn	R. L. Polk & Co.
	Stevenson Alex Mary	R. L. Polk & Co.

3557 38TH ST

Year	Uses	Source
2014	KBS DELI & GROCERY	Cole Information Services
2009	KBS DELI & GROCERY	Cole Information Services
2005	Cucina Cinema	Hill-Donnelly Information Services
1999	OCCUPANT UNKNOWN	Cole Information Services
1983	Del Giorno Jos delcatesn	New York Telephone
1976	Del Giorno Jos delcatusn	New York Telephone
1970	DelGiorno Jos delcatesn	New York Telephone
1967	DelGiorno Jos delcatesn	New York Telephone
1962	Del Giorno Jos delcatesn	New York Telephone Directory

3558 38TH ST

Year	Uses	Source
1934	Mc Donald Patk Emily wtchmn	R. L. Polk & Co.

41 AS

3426 41 AS

Year	Uses	Source
1962	Hurgat Frank M	New York Telephone Directory

41ST

3407 41ST

Year	Uses	Source
1939	Bohlinger Helen M Miss	New York Telephone Company
	Newman Cyril	New York Telephone Company

3413 41ST

Year	Uses	Source
1962	Goldner Chas	New York Telephone Directory
1939	Goldner Chas	New York Telephone Company

3415 41ST

Year	Uses	Source
1939	Bjorkgren Herbert	New York Telephone Company

FINDINGS

3416 41ST

Year	Uses	Source
1939	Ackert S M	New York Telephone Company
	Bianq J Mrs	New York Telephone Company

3421 41ST

Year	Uses	Source
1939	Keating Mary Miss	New York Telephone Company

3426 41ST

Year	Uses	Source
1962	Steinberg Saml E	New York Telephone Directory
	Burrell Wm	New York Telephone Directory
	Woolson John	New York Telephone Directory
1939	Bart Edith M Mrs	New York Telephone Company
	Bart Leon J	New York Telephone Company
	Cohen Hyman E	New York Telephone Company
	Johnson Jas O	New York Telephone Company
	Kehoe Rose L Mrs	New York Telephone Company
	Bognon Geo	New York Telephone Company

3427 41ST

Year	Uses	Source
1939	Kralik Marjorie A Miss	New York Telephone Company
	Garfield Anna Mrs	New York Telephone Company

3433 41ST

Year	Uses	Source
1962	Daly Dorothy Mrs	New York Telephone Directory
1939	Daly Dorothy Mrs	New York Telephone Company

3437 41ST

Year	Uses	Source
1939	Boney Katherine Mrs	New York Telephone Company
	Mc Cabe A M	New York Telephone Company

3443 41ST

Year	Uses	Source
1939	Richards Geo Mrs	New York Telephone Company

FINDINGS

3447 41ST

Year	Uses	Source
1939	Braun Julia G Miss	New York Telephone Company

3449 41ST

Year	Uses	Source
1939	Finnigan Dan	New York Telephone Company

3450 41ST

Year	Uses	Source
1962	Ratigan Jos A	New York Telephone Directory
	Featherstone M	New York Telephone Directory
1939	Hauschildt John H	New York Telephone Company
	Greenhow R A	New York Telephone Company
	Featherstone M	New York Telephone Company
	Dunne Florence H Miss	New York Telephone Company
	Bongardt Wm	New York Telephone Company
	Sebald Geo	New York Telephone Company
	Ratigan Jos A	New York Telephone Company
	Nemeckay Albina	New York Telephone Company
	Murray Mary G Mrs	New York Telephone Company
	Koehler Wm	New York Telephone Company

3451 41ST

Year	Uses	Source
1939	Hein Arthur	New York Telephone Company

3513 41ST

Year	Uses	Source
1962	Queensboro Farm Products Inc	New York Telephone Directory
1939	Queensboro Dairy Co	New York Telephone Company
	Queensboro Farm Products Inc	New York Telephone Company

3521 41ST

Year	Uses	Source
1939	S H Sales Co	New York Telephone Company

3525 41ST

Year	Uses	Source
1939	Par Metal Products Corpn	New York Telephone Company
	Par Metal Products Corp	New York Telephone Company

Year	Uses	Source
1939	Parmet A A Steel Prod	New York Telephone Company

3542 41ST

Year	Uses	Source
1939	Bieler L & Son Inc tnsmth supp	New York Telephone Company

3545 41ST

Year	Uses	Source
1939	Axel Spring & Welding Corp	New York Telephone Company

41ST AS TORIA 30086

3413 41ST AS TORIA 30086

Year	Uses	Source
1945	Pribek Marie	New York Telephone

41ST AS TORIA 81650

3426 41ST AS TORIA 81650

Year	Uses	Source
1945	Woolson John	New York Telephone

41ST AS TORIA 82026

3443 41ST AS TORIA 82026

Year	Uses	Source
1945	Richards Geo Mrs	New York Telephone

41ST AS TORIA 83380

3407 41ST AS TORIA 83380

Year	Uses	Source
1945	Budd Henry F	New York Telephone

41ST ASTRIA RA VENSWD 82083

3437 41ST ASTRIA RA VENSWD 82083

Year	Uses	Source
1945	Odea Jas E Jr	New York Telephone

FINDINGS

41ST ASTRIA RA VENSWD 87212

3426 41ST ASTRIA RA VENSWD 87212

Year	Uses	Source
1945	Snyder Chas E	New York Telephone

41ST AVE

3407 41ST AVE

Year	Uses	Source
1934	Keim John Rite electn	R. L. Polk & Co.

3426 41ST AVE

Year	Uses	Source
1962	Snyder Chas E	New York Telephone Directory

3450 41ST AVE

Year	Uses	Source
1962	Sebald Geo	New York Telephone Directory

3455 41ST AVE

Year	Uses	Source
1934	Flannigan John lab	R. L. Polk & Co.

41ST LIC

3419 41ST LIC

Year	Uses	Source
1934	Roden Frank coverer	R. L. Polk & Co.

41ST RA VBNSWD 82833

3533 41ST RA VBNSWD 82833

Year	Uses	Source
1945	LI City agcy	New York Telephone

41ST ST

3405 41ST ST

Year	Uses	Source
2017	ZOFIA KOSIERB	Cole Information Services
	ZBIGNIEW ZIELINSKI	Cole Information Services

FINDINGS

Year	Uses	Source
2017	ANTONIO POSCIDONIO	Cole Information Services
	JOHN BLAND	Cole Information Services
2014	ANA POSCIDONIO	Cole Information Services
	ZBIGNIEW ZIELINSKI	Cole Information Services
	ACLES FILVA	Cole Information Services
	BETTY SCOTT	Cole Information Services
	ZOFIA KOSIERB	Cole Information Services
	RALPH LOGUE	Cole Information Services
2009	ACLES FILVA	Cole Information Services
	RICARDO FALEIRO	Cole Information Services
	ZOFIA KOSIERB	Cole Information Services
	RALPH LOGUE	Cole Information Services
	ZBIGNIEW ZIELINSKI	Cole Information Services
2004	ZBIGNIEW ZIELINSKI	Cole Information Services
	JEFFERSON DEJESUS	Cole Information Services
	ALETEIA ALMEIDA	Cole Information Services
	ACLES FILVA	Cole Information Services
	ZOFIA KOSIERB	Cole Information Services
	RALPH LOGUE	Cole Information Services
	FALEIRO RICARDO	Cole Information Services
2000	Apartments Aleteia Almeid	Cole Information Services
	Danielle Dutr	Cole Information Services
	L Zofia Kosierb	Cole Information Services
	Ralph Logue	Cole Information Services
	Antonio Poscidonio	Cole Information Services
	Zbigniew Zielinski	Cole Information Services
1994	LOGUE, RALPH	Cole Information Services
	SUROWANIEC, ZBIGNIEW	Cole Information Services
	SEYMOUR, WM J	Cole Information Services
	FARRELL, GREG	Cole Information Services
	LUDYJAN, ALINA	Cole Information Services
1991	Touchet Francis H Ph D	NYNEX Information Resource Company
	Seymour Wm J	NYNEX Information Resource Company
	Surowaniec Zbigniew	NYNEX Information Resource Company
1983	Logue Ralph	New York Telephone
	Musil Jos	New York Telephone
	Seymour Wm J	New York Telephone
	Singh Mohinder	New York Telephone

FINDINGS

Year	Uses	Source
1970	Seymour Wm J	New York Telephone
1967	Flynn Sophie H	New York Telephone
	Seymour Wm J	New York Telephone
1962	Flynn Sophie H	New York Telephone Directory
1934	Kraft Ida wid Jacob	R. L. Polk & Co.
	Lenek Anton Antoinette pocketmkr	R. L. Polk & Co.
	Mc Cusker Edw T MArgt Eddies Auto Repair	R. L. Polk & Co.
	Montag Fredk Frances printer	R. L. Polk & Co.
	Stocek Mary	R. L. Polk & Co.
	Tedley Margt bkpr	R. L. Polk & Co.

3407 41ST ST

Year	Uses	Source
2017	AMIRA OSMAN	Cole Information Services
	JEFFREY RUBENSTEIN	Cole Information Services
	ANNA MATULA	Cole Information Services
	MARTHA GUADAMUD-PACHECO	Cole Information Services
	CARL VANNOORD	Cole Information Services
2014	NONDA VOLPE	Cole Information Services
	ANNA MATULA	Cole Information Services
	CARL VANNOORD	Cole Information Services
2009	CARL VANNOORD	Cole Information Services
	ANNA MATULA	Cole Information Services
	NONDA VOLPE	Cole Information Services
	LAMBROSS KOLLARIS	Cole Information Services
	MOHAMED OSMAN	Cole Information Services
	GRACE TREIMAN	Cole Information Services
	MICHAEL NICHOLAS	Cole Information Services
2004	CARL VANNOORD	Cole Information Services
	NONDA VOLPE	Cole Information Services
	MOHAMED OSMAN	Cole Information Services
	JAN MATULA	Cole Information Services
1994	VOLPE, NONDA	Cole Information Services
	SIKULA, MARTA	Cole Information Services
	MUSOTTO, F	Cole Information Services
	KLINGHOFFER, I R	Cole Information Services
	BONVICIN, ALBINO	Cole Information Services
	VAN NOORD, CARL	Cole Information Services

FINDINGS

Year	Uses	Source
1991	Sikula Marta	NYNEX Information Resource Company
	Volpe Nonda	NYNEX Information Resource Company
	Bohlinger Ann Mrs	NYNEX Information Resource Company
	Klinghoffer I R	NYNEX Information Resource Company
	Van Noord Carl	NYNEX Information Resource Company
1983	Bohlinger Ann Mrs	New York Telephone
	Bonvicin Albino	New York Telephone
	Klinghoffer I R	New York Telephone
	Syristatides P	New York Telephone
1976	Bohlinger Ann Mrs	New York Telephone
	Bonvicin Albino	New York Telephone
	Kos Bruno	New York Telephone
1970	Bohlinger Ann Mrs	New York Telephone
	Bonvicin Albino	New York Telephone
	Fairbanks Carlton H	New York Telephone
	Kos Bruno	New York Telephone
	Zeppetelli Luigi	New York Telephone
1967	Bohlinger Ann Mrs	New York Telephone
	Bonvicin Albino	New York Telephone
	Fairbanks Carlton H	New York Telephone
	Zeppetelli Vinicenzo	New York Telephone
1962	Raff Thos	New York Telephone Directory
	Napolitano Ralph M	New York Telephone Directory
	Fairbanks Carlton H	New York Telephone Directory
	Bohlinger Ann Mrs	New York Telephone Directory
	Bonvicin Albino	New York Telephone Directory
1945	Gerrer A V	New York Telephone
	Pollock Helen M	New York Telephone
1934	Black Wm R Agnes	R. L. Polk & Co.
	Bohlinger Helen sten Mhn	R. L. Polk & Co.
	Bohlinger Leon Elizabeth lab	R. L. Polk & Co.
	Jess Gust Ave Theresa pntr	R. L. Polk & Co.
	Miller Dorothy dmnstr	R. L. Polk & Co.
	Murphy Michl T Theresa clk	R. L. Polk & Co.

3409 41ST ST

Year	Uses	Source
2017	LEAH BONNEMA	Cole Information Services
	ATEF ELGEBALY	Cole Information Services

FINDINGS

Year	Uses	Source
2017	AMELA SPAHIC	Cole Information Services
	LILIANA MEJIA	Cole Information Services
	CHARLES EVANS	Cole Information Services
	DEIRDRE FERGUSON	Cole Information Services
2014	DUSTIN CHAFIN	Cole Information Services
	JESSICA RESTIVO	Cole Information Services
	DEIRDRE FERGUSON	Cole Information Services
	JOSE GAMBOA	Cole Information Services
	AMELA SPAHIC	Cole Information Services
2009	ARTHUR SIMPSON	Cole Information Services
	JOSE GAMBOA	Cole Information Services
	KHALID HUSSAIN	Cole Information Services
	DEIRDRE FERGUSON	Cole Information Services
	LEAH BONNEMA	Cole Information Services
	ANNA PANYUSHKINA	Cole Information Services
2004	DANIEL NARDANGELI	Cole Information Services
	JIM GEIST	Cole Information Services
	DANIEL MORAN	Cole Information Services
	DEIRDRE FERGUSON	Cole Information Services
	NANCY REVELO	Cole Information Services
	ANGIE GUADARRAMA	Cole Information Services
	DANA SHERWOOD	Cole Information Services
	THOMAS CAMPBELL	Cole Information Services
	LAZAROS AVRAMIDIS	Cole Information Services
	AZUCENA VIDAL	Cole Information Services
2000	Jim Geist	Cole Information Services
	Teresa	Cole Information Services
	Juliet Hershey	Cole Information Services
	James Stewart	Cole Information Services
1994	CORREA, SANDRA	Cole Information Services
	GEIST, JIM & TERESA	Cole Information Services
	WILSON, BRENT	Cole Information Services
	CABADING, RACHEL CHARITO	Cole Information Services
	WESTMEIER, DAVID	Cole Information Services
	DIEGO, CARDONA	Cole Information Services
	SELVEY, PATRICK & ANITA	Cole Information Services
	SANDOVAL, OSCAR	Cole Information Services
1991	Karlovitz K A	NYNEX Information Resource Company

FINDINGS

Year	Uses	Source
1991	Perez Ezekiel	NYNEX Information Resource Company
	Selvey Patrick & Anita	NYNEX Information Resource Company
	Yi Kew Whan	NYNEX Information Resource Company
	Benisatto Gladys M	NYNEX Information Resource Company
	Grieco Danl	NYNEX Information Resource Company
	Morales Carlos	NYNEX Information Resource Company
	Choy Ock Hion	NYNEX Information Resource Company
1983	Benisatto Gladys M	New York Telephone
	Friel Edward	New York Telephone
	Grieco Danl	New York Telephone
	Kneer Mary E	New York Telephone
	Molloy Terry	New York Telephone
	Contemporary Contrctng Co	New York Telephone
	Cruz Madeline	New York Telephone
	Farrenberg Elsie Mrs	New York Telephone
	Pesl Elsie Mrs	New York Telephone
1976	Benisatto G	New York Telephone
	Grieco Danl	New York Telephone
	Kneer Mary E	New York Telephone
	Farrenberg Elsie Mrs	New York Telephone
1970	Supreme Watrprfg	New York Telephone
	Grieco Danl	New York Telephone
	Kneer Mary E	New York Telephone
	Meschi M	New York Telephone
	Molloy Terry	New York Telephone
	Oliviero Mina	New York Telephone
	Sarter Clara Mrs	New York Telephone
	Vollmer H G b	New York Telephone
1967	DeFrenn Wm D	New York Telephone
	Grieco Danl	New York Telephone
	Kneer Mary E	New York Telephone
	Lowrey L M	New York Telephone
	Meschi Margaret	New York Telephone
	Sarter Clara Mrs	New York Telephone
	Vollmer H G b	New York Telephone
1962	Feeney Mary F	New York Telephone Directory
	Hayden Russell H	New York Telephone Directory
	Kneer Mary E	New York Telephone Directory

FINDINGS

Year	Uses	Source
1962	Lowrey Lillian M	New York Telephone Directory
	Sarter Clara Mrs	New York Telephone Directory
	Supreme Watrprfg	New York Telephone Directory
	Wahl Alfred	New York Telephone Directory
1945	Lowrey Lillian M Mrs	New York Telephone
1934	Sarter Louis Clara lab	R. L. Polk & Co.
	Willner Henry bkpr	R. L. Polk & Co.
	Coleman Robt Clara taxi driver	R. L. Polk & Co.
	Kobus Michl Mary mach	R. L. Polk & Co.
	Kohla Chas Meta slsmn	R. L. Polk & Co.
	Nebora Frank wood carver	R. L. Polk & Co.
	Nebora Simon Alice wood carver	R. L. Polk & Co.
	Willner Martin C Mary eng steamer Fire Dept	R. L. Polk & Co.
	Willner Harry	R. L. Polk & Co.

3413 41ST ST

Year	Uses	Source
2017	MILAGROS OCHIA	Cole Information Services
	MARGARET COONEY	Cole Information Services
	BRIAN FLOOD	Cole Information Services
	JESUS PASUIZAZA	Cole Information Services
2014	MARGARET COONEY	Cole Information Services
	MILAGROS OCHIA	Cole Information Services
2009	RAY HOWELL	Cole Information Services
	DANIEL SCHNEIDER	Cole Information Services
	MILAGROS MENDEZ	Cole Information Services
	MARGARET COONEY	Cole Information Services
	JESUS PASUIZAZA	Cole Information Services
	CHRISTIAN OCHIA	Cole Information Services
2004	M COONEY	Cole Information Services
	PEARL LAU	Cole Information Services
	MONICA SHIWBALAK	Cole Information Services
	LARISSA SHUKIS	Cole Information Services
2000	J Doherty	Cole Information Services
	M Cooney	Cole Information Services
	Devrim Gurbuz	Cole Information Services
1994	DEVLIN, M	Cole Information Services
	COONEY, M	Cole Information Services

FINDINGS

Year	Uses	Source
1994	PHANEUF, ALBERT O	Cole Information Services
	FRONTERO, V B	Cole Information Services
1991	Cooney M	NYNEX Information Resource Company
	Fearon K	NYNEX Information Resource Company
	Phaneuf Albert O	NYNEX Information Resource Company
1983	Coqueland A E	New York Telephone
	Cooney M	New York Telephone
	Frontero Vincent B	New York Telephone
	Phaneuf Albert O	New York Telephone
	Steiner S	New York Telephone
1976	Cohen R	New York Telephone
1970	Phaneuf Albert O	New York Telephone
	Sheffin S	New York Telephone
1967	Cooney John J	New York Telephone
	Michel Neil	New York Telephone
	Sheffield S	New York Telephone
1962	Beckers Victor	New York Telephone Directory
	Mallen Rose Mrs	New York Telephone Directory
	Simonsen Richd C	New York Telephone Directory
1945	Goldner Chas	New York Telephone
	Halpin John F	New York Telephone
	McKenna Nora Mrs	New York Telephone
1934	Callahan Wm police	R. L. Polk & Co.
	Albert John Tina doormn	R. L. Polk & Co.
	Budek Arth Camile uphol	R. L. Polk & Co.
	Goldner Chas Florence guard	R. L. Polk & Co.
	Goldner Florence A sten	R. L. Polk & Co.
	Kissinger Chas Cath clk	R. L. Polk & Co.
	Mc Claskey Agnes wid Alf	R. L. Polk & Co.
	Zobal Chas installer	R. L. Polk & Co.
	Zobal Jos Anna cabtmkr	R. L. Polk & Co.

3415 41ST ST

Year	Uses	Source
2017	VICTOR CARRASCO	Cole Information Services
	ASAKO MATSUZAKI	Cole Information Services
	BRIAN COCUZZO	Cole Information Services
	LUIZA SILVEIRA	Cole Information Services
2014	IRMA CARRASCO	Cole Information Services

FINDINGS

Year	Uses	Source
2014	ASAKO MATSUZAKI	Cole Information Services
	CARMEN VESA	Cole Information Services
	LUIZA SILVEIRA	Cole Information Services
	DINA TARABOCHIA	Cole Information Services
	DRAZEVICH IVO	Cole Information Services
2009	CHRISTINE DAY	Cole Information Services
	VICTOR CARRASCO	Cole Information Services
	MIRKO RUMORA	Cole Information Services
	BRIAN COCUZZO	Cole Information Services
	ASAKO MATSUZAKI	Cole Information Services
	IVE DRAZEVIC	Cole Information Services
2004	WILSON EGIDIO	Cole Information Services
	JOSE ZELAYA	Cole Information Services
	ASAKO MATSUZAKI	Cole Information Services
	MARIA MURICHI	Cole Information Services
	GEORGE VESA	Cole Information Services
	MIRKO RUMORA	Cole Information Services
	IRMA CARRASCO	Cole Information Services
	WILLIAM DAY	Cole Information Services
2000	Mirko Rumor	Cole Information Services
	Maria E Munche	Cole Information Services
	Asako Matsuzaki	Cole Information Services
	Apartments Irma Carrasco	Cole Information Services
	Wilson Egidio	Cole Information Services
	R Carmen Ves	Cole Information Services
1994	DRAZEVIC, IVO	Cole Information Services
	RIBEIRO, REINALDO	Cole Information Services
	LEIBOW, JAMES	Cole Information Services
	VESA, CARMEN	Cole Information Services
1991	Royce Faistman	NYNEX Information Resource Company
	Curry Daniel J	NYNEX Information Resource Company
	Drazevic Ivo	NYNEX Information Resource Company
	Morales Andres	NYNEX Information Resource Company
	Sileo Frank	NYNEX Information Resource Company
1983	Huckemeyer Ella	New York Telephone
	Mc Govern John D	New York Telephone
	Sileo Frank	New York Telephone
1976	Besendorfer Anna H	New York Telephone

FINDINGS

Year	Uses	Source
1976	Huckemeyer Ella	New York Telephone
	Clayton Alexndr	New York Telephone
	Armendaris Mike	New York Telephone
	Boylan Patk J	New York Telephone
1970	Boylan Patk J	New York Telephone
	Clayton Alexndr	New York Telephone
	Lee Steve	New York Telephone
	Besendorfer Anna H	New York Telephone
	Huckemeyer Ella	New York Telephone
	Sileo Frank	New York Telephone
1967	Besendorfer Anna H	New York Telephone
	Huckemeyer Ella	New York Telephone
	Sileo Frank	New York Telephone
	Boylan Patk J	New York Telephone
	Clayton Alexndr	New York Telephone
	Dillon M	New York Telephone
	Lyne K	New York Telephone
1962	Boylan Patk J	New York Telephone Directory
	Clayton Alexndr	New York Telephone Directory
	Kane Martin H	New York Telephone Directory
	Parker Curtis A	New York Telephone Directory
	Besendorfer Ludwig P	New York Telephone Directory
	Huckemeyer Betty G	New York Telephone Directory
	Sileo Frank	New York Telephone Directory
1934	Callahan Thos Nellie auto mech	R. L. Polk & Co.
	Keane Mazia drsmkr	R. L. Polk & Co.
	Keane Michl clk	R. L. Polk & Co.
	Keane Robt mach	R. L. Polk & Co.
	Mason Patronila wid Anton	R. L. Polk & Co.
	Mayer Nellie Mrs clk	R. L. Polk & Co.
	Quigley Edw C Caroline slsmn	R. L. Polk & Co.
	Svihovec Theresa wid Edw	R. L. Polk & Co.
	Tunison Clark Avis bldg estimator	R. L. Polk & Co.
	Wilk Josephine wid Jos	R. L. Polk & Co.
	Amrhein Robt clk	R. L. Polk & Co.
	Amrhein Bertha Wid Frank	R. L. Polk & Co.

FINDINGS

3416 41ST ST

Year	Uses	Source
2017	JENNIFER BECK-ESMAY	Cole Information Services
	MICHAEL MADIGAN	Cole Information Services
	ERIC RAFALOFF	Cole Information Services
	DAVID SILBERGER	Cole Information Services
	RENE ESTEVEZ	Cole Information Services
	ISMET KLAPIJA	Cole Information Services
	MIGUEL MELENDEZ	Cole Information Services
	STEVEN PLUDWIN	Cole Information Services
	QAMAR JAVID	Cole Information Services
	ANNEMARIE REICH	Cole Information Services
	FERNANDO SANCHEZ	Cole Information Services
	JOHN MARCHINI	Cole Information Services
	ALEX OLSEN	Cole Information Services
	DEBORAH LINTON	Cole Information Services
	PATRICIA RANGEL	Cole Information Services
	MOHAMED CHADLI	Cole Information Services
	PHILIP MANCUSCO	Cole Information Services
	JOHN LARKIN	Cole Information Services
	MARC PEDOT	Cole Information Services
	ALDJIA SIDACHIR	Cole Information Services
	FRANCISCO BETANCES	Cole Information Services
	DAVID QUINONES	Cole Information Services
2014	JOHN LARKIN	Cole Information Services
	JOSEPH MALAVE	Cole Information Services
	ALDJIA SIDACHIR	Cole Information Services
	MICHAEL MADIGAN	Cole Information Services
	PAT IACOBAZZO	Cole Information Services
	MICHAEL FROLOV	Cole Information Services
	ISMET KLAPIJA	Cole Information Services
	DAVID SILBERGER	Cole Information Services
	GERSON AGUIRRE	Cole Information Services
	QAMAR JAVID	Cole Information Services
	RAZA MOHAMMAD	Cole Information Services
	ANTONIO OLIVEIRA	Cole Information Services
	LINDSEY PINKERTON	Cole Information Services
	ANNEMARIE REICH	Cole Information Services
	FERNANDO SANCHEZ	Cole Information Services

FINDINGS

Year	Uses	Source
2014	JOHN MARCHINI	Cole Information Services
	JASSLIN TEJEDA	Cole Information Services
	JASON BOND	Cole Information Services
	BRANDON GIOTTA	Cole Information Services
	DEBORAH LINTON	Cole Information Services
	PATRICIA RANGEL	Cole Information Services
	ELIZABETH SWEARINGEN	Cole Information Services
	CHRIS CANNON	Cole Information Services
	MOHAMED CHADLI	Cole Information Services
	KHUDAZA KHANAM	Cole Information Services
	RYAN WILLIAMS	Cole Information Services
2009	DAULAT MAI	Cole Information Services
	MOHAMED CHADLI	Cole Information Services
	LISA ROBINSON	Cole Information Services
	DEBORAH LINTON	Cole Information Services
	JONYHAN OH	Cole Information Services
	PATRICIA RANGEL	Cole Information Services
	JAMES ROGGENBECK	Cole Information Services
	BRETT DEGNAN	Cole Information Services
	RAZA MOHAMMAD	Cole Information Services
	ASIM RAZIC	Cole Information Services
	JILL BALLESTERO	Cole Information Services
	DAVID SILBERGER	Cole Information Services
	JOHN REICH	Cole Information Services
	JUNGHEE KIM	Cole Information Services
	MICHAEL FROLOV	Cole Information Services
	KAZUHIRO AOKI	Cole Information Services
	ROBERT ENGLE	Cole Information Services
	KHALID JAVID	Cole Information Services
	ROMA SHAH	Cole Information Services
	JESSE JONES	Cole Information Services
	MICHAEL MADIGAN	Cole Information Services
	ALDJIA SIDACHIR	Cole Information Services
	JOHN LARKIN	Cole Information Services
	JAMES FAGAN	Cole Information Services
	DEANNA MCDONALD	Cole Information Services
2005	h Fagan James Av	Hill-Donnelly Information Services
	Multi Unit Address	Hill-Donnelly Information Services

FINDINGS

Year	Uses	Source
2005	Aoki Kazuhiro y	Hill-Donnelly Information Services
	Numbr l A h Chadll Mohamed & Hasna	Hill-Donnelly Information Services
	Numbr 4 C Frolov Michael v	Hill-Donnelly Information Services
	Numbr 41 h Silberger David 0v	Hill-Donnelly Information Services
	h Won D v 718 472 0846 oi	Hill-Donnelly Information Services
	Numbr 4 A Javid Qamar	Hill-Donnelly Information Services
	Numbr 3 F Kelly Kathryn v	Hill-Donnelly Information Services
	Numbr 3 E Khanam Khudaza	Hill-Donnelly Information Services
	Numbr 2 G h Larin J	Hill-Donnelly Information Services
	Numbr 3 A Unton Deborah	Hill-Donnelly Information Services
	Longo William CII 4v	Hill-Donnelly Information Services
	Numbr 38 Madigan Kendra v	Hill-Donnelly Information Services
	Mal Daulat v	Hill-Donnelly Information Services
	Numbr 3 E Rahman Mohammed	Hill-Donnelly Information Services
	Numbr 4D h Reich John E A	Hill-Donnelly Information Services
	Numbr 10 Sidachir Aldjia v	Hill-Donnelly Information Services
2004	JOHN LARKIN	Cole Information Services
	ALDJIA SIDACHIR	Cole Information Services
	JAMES FAGAN	Cole Information Services
	HIDALGO LEON	Cole Information Services
	PAT IACOBAZZO	Cole Information Services
	KIRSTEN BRAMSEN	Cole Information Services
	JULIE KASPER	Cole Information Services
	D WONG	Cole Information Services
	KHALID MIRZA	Cole Information Services
	DARREN APONTE	Cole Information Services
	MICHAEL FROLOV	Cole Information Services
	HASNA ABIAT	Cole Information Services
	JOHN REICH	Cole Information Services
	DAVID SILBERGER	Cole Information Services
	Y CHEN	Cole Information Services
	PAUL KRAUSE	Cole Information Services
	HEATHER AMAN	Cole Information Services
	TIMOTHY HEAVNER	Cole Information Services
	EUNICE PIERLUISSI	Cole Information Services
	KENDRA BOSTER	Cole Information Services
	QUAFAE BAKKALI-TOUW	Cole Information Services
	STEVE RAMIREZ	Cole Information Services

FINDINGS

Year	Uses	Source
2004	DEBORAH LINTON	Cole Information Services
	THOMAS LYNCH	Cole Information Services
	MOHAMED CHADLI	Cole Information Services
	CHRISTOPHER SMITH	Cole Information Services
	KHUDAZA KHANAM	Cole Information Services
2000	C Michael Frolov	Cole Information Services
	Douglass Guy	Cole Information Services
	J Kasper	Cole Information Services
	Khudaza Khanam	Cole Information Services
	J Larkin	Cole Information Services
	Apartments Hasna Abiat	Cole Information Services
	El Bakkali Touw	Cole Information Services
	K Boster	Cole Information Services
	A Mohamed Chadli	Cole Information Services
	C Dove	Cole Information Services
	H James Fagan	Cole Information Services
1994	KHANAM, KHUDAZA	Cole Information Services
	DOWNING, C	Cole Information Services
	CHADLI, MOHAMED & HASNA	Cole Information Services
	VAN NOSTRAND, ROBERT BRADFORD	Cole Information Services
	REICH, JOHN E	Cole Information Services
	JAVID, QAMAR	Cole Information Services
	SILBERGER, DAVID	Cole Information Services
	GAHNZ, CRAIG	Cole Information Services
	KIMBLE, G	Cole Information Services
	PASZKIEWICZ, MICHAEL	Cole Information Services
	FAMA, PHILIP, JR	Cole Information Services
	KANDA, NORIKO	Cole Information Services
	PEPEN, JACQUELINE	Cole Information Services
	MALLOUK, IBRAHIM	Cole Information Services
	HEITH, ERIC	Cole Information Services
	RUCKER, ROBIN R	Cole Information Services
	WALLACE, HAROLD	Cole Information Services
	KULBIR, PARMAR	Cole Information Services
	PARMAR, KULBIR	Cole Information Services
	FAGAN, JAS	Cole Information Services
	LOJEWSKI, THEODORE	Cole Information Services
	AGOSTA, I	Cole Information Services

FINDINGS

Year	Uses	Source
1991	Cipriani Frank	NYNEX Information Resource Company
	Downing C	NYNEX Information Resource Company
	Fama Philip Jr	NYNEX Information Resource Company
	Huerta Modesto	NYNEX Information Resource Company
	Javid Qamar	NYNEX Information Resource Company
	Lowe T Douglas	NYNEX Information Resource Company
	Marden Michael	NYNEX Information Resource Company
	Maxa Jos	NYNEX Information Resource Company
	Pavlovici Christian	NYNEX Information Resource Company
	Reich John E	NYNEX Information Resource Company
	Rodriguez Miguel	NYNEX Information Resource Company
	Shellman Arthur E	NYNEX Information Resource Company
	Silva Manuel	NYNEX Information Resource Company
	Agosta I	NYNEX Information Resource Company
	Brand Jose I	NYNEX Information Resource Company
	Chirol Gerard	NYNEX Information Resource Company
	Fagan Jas	NYNEX Information Resource Company
	Fama A T	NYNEX Information Resource Company
	Fredericks I K	NYNEX Information Resource Company
	Lojewski Theodore	NYNEX Information Resource Company
	Silva Jainer	NYNEX Information Resource Company
	Thomas M R	NYNEX Information Resource Company
	Wynne Jas	NYNEX Information Resource Company
1983	Casale Paul J	New York Telephone
	Caurant Joseph L	New York Telephone
	Chimenti J J	New York Telephone
	Cronin M T	New York Telephone
	Del Guidice D	New York Telephone
	Fama Philip Jr	New York Telephone
	Iacobazzo P A	New York Telephone
	Javid Qamar	New York Telephone
	Maza Maria	New York Telephone
	Murray James F	New York Telephone
	Ocampo Marlene	New York Telephone
	Osorio Juan A	New York Telephone
	Reich John E	New York Telephone
	Rodriguez Humberto	New York Telephone
	Shellman Arthur E	New York Telephone

FINDINGS

Year	Uses	Source
1983	Thompson Wm A	New York Telephone
	Villa Oscar	New York Telephone
	Agosta I	New York Telephone
	Fagan Jas	New York Telephone
	Fama H	New York Telephone
	Fredericks I K	New York Telephone
	Lolewoki Theodore	New York Telephone
	Maxa Jos	New York Telephone
	Stennie K	New York Telephone
	Stoll N	New York Telephone
	Thomas M R	New York Telephone
	Wynne Jas	New York Telephone
1976	Agosta I	New York Telephone
	Avitabile A	New York Telephone
	Bauer Pauline	New York Telephone
	Eichinger Werner	New York Telephone
	Jas	New York Telephone
	Fama Philip R	New York Telephone
	Grey C	New York Telephone
	Groh Frank	New York Telephone
	Chimenti J J	New York Telephone
	Cronin M T	New York Telephone
	Del Guidice D	New York Telephone
	Didio Jos V	New York Telephone
	Fama Philip Jr	New York Telephone
	Gallagher Jos	New York Telephone
	Lightner K D	New York Telephone
	Macrides A	New York Telephone
1970	Reich John E	New York Telephone
	Shellman Helen	New York Telephone
	Thompson Wm A	New York Telephone
	Agosta John	New York Telephone
	Cronin M T	New York Telephone
	Didio Jos V	New York Telephone
	Gallagher Jos	New York Telephone
	Murray James F	New York Telephone
	Adelman Jack	New York Telephone
	Agosta I	New York Telephone

FINDINGS

Year	Uses	Source
1970	Aris Thomas	New York Telephone
	Avitabile A	New York Telephone
	Bauer Pauline	New York Telephone
	Casey M	New York Telephone
	Eichinger Werner	New York Telephone
	Fagan Jas	New York Telephone
	Fama Philip R	New York Telephone
	Flynn Patk J	New York Telephone
	Grey C	New York Telephone
	Hippocrates Saml S	New York Telephone
	Maxa Jos	New York Telephone
	McCarthy K M	New York Telephone
	McKenna J P	New York Telephone
	Shellman Arthur E	New York Telephone
	Stennie Edw P	New York Telephone
	Stoil Nora	New York Telephone
	Thomas Mary Rose	New York Telephone
	Wynne Jas	New York Telephone
	Yunker Wm A	New York Telephone
1967	Adelman Jack	New York Telephone
	Avitabile A	New York Telephone
	Coady John F	New York Telephone
	Eichinger Werner	New York Telephone
	Fama Philip R	New York Telephone
	Flynn Patk J	New York Telephone
	Grey C	New York Telephone
	Hippocrates Saml S	New York Telephone
	Kuba Anna	New York Telephone
	Maxa Jos	New York Telephone
	McCarthy K M	New York Telephone
	McKenna J P	New York Telephone
	Piskothy Saml	New York Telephone
	Robinson Francis	New York Telephone
	Shellman Arthur E	New York Telephone
	Stennie Edw P	New York Telephone
	Stenocord Dictation Systms	New York Telephone
	Stoll Nora	New York Telephone
	Thomas Mary Rose	New York Telephone

FINDINGS

Year	Uses	Source
1967	Verlin Vincent E	New York Telephone
	Wynne Jas	New York Telephone
	Cronin M T	New York Telephone
	Gallagher Jos	New York Telephone
	Murray Marylou	New York Telephone
	ORourke Thos	New York Telephone
	Reich John E	New York Telephone
	Shellman Helen	New York Telephone
1962	Cronin Mae T	New York Telephone Directory
	Gallagher Jos	New York Telephone Directory
	Harper Katherine Mrs	New York Telephone Directory
	Reich John E	New York Telephone Directory
	Adelman Jack	New York Telephone Directory
	Avitabile A	New York Telephone Directory
	Bauer Pauline	New York Telephone Directory
	Beckwith Russell	New York Telephone Directory
	Brittain John C	New York Telephone Directory
	Canova Frank	New York Telephone Directory
	Cavanagh John P	New York Telephone Directory
	Coady John F	New York Telephone Directory
	Facchini Catherine Mrs	New York Telephone Directory
	Fagan Jas	New York Telephone Directory
	Franze Anna	New York Telephone Directory
	McArdle Frank J	New York Telephone Directory
	McCarthy K M Mrs	New York Telephone Directory
	Piskothy Saml	New York Telephone Directory
	Sartori Frank	New York Telephone Directory
	Stennie Edw P	New York Telephone Directory
	Syracuse T	New York Telephone Directory
	Thompson Wm A	New York Telephone Directory
	Verlin Vincent E	New York Telephone Directory
	Wynne Jas	New York Telephone Directory
1945	Frattini Anthony	New York Telephone
	Rosenberg Irving	New York Telephone
	Rosenthal Abraham A	New York Telephone
	Stephens Edw J	New York Telephone
	McCarthy K M Mrs	New York Telephone
1939	Nobel F	New York Telephone Company

FINDINGS

Year	Uses	Source
1939	Stephens Edw J	New York Telephone Company
1934	Beckwith Frank Bernadotte chauf	R. L. Polk & Co.
	Brunkhorst Henry brklyr	R. L. Polk & Co.
	Cronin Jas A May office mgr Mhn	R. L. Polk & Co.
	Crouch Chauncey W Ellen R mach	R. L. Polk & Co.
	DAmico Paul mary bkpr	R. L. Polk & Co.
	De Cario Steph Phylis Times Sq Battery & Tire Service	R. L. Polk & Co.
	Drha Frank Stella sec treas Bogart Drha & Co	R. L. Polk & Co.
	Edwards Apartments	R. L. Polk & Co.
	Eismeier John F Caroline restr	R. L. Polk & Co.
	Ellmers Jas pntr	R. L. Polk & Co.
	Fabian Henry P Dorothy C car washer	R. L. Polk & Co.
	Flynn Patk Mary mgr	R. L. Polk & Co.
	Furlong Robt Clara stmftr	R. L. Polk & Co.
	Graff Harry Alma supt	R. L. Polk & Co.
	Granacher Eug Lucy tinsmith	R. L. Polk & Co.
	Hensler Theresa slsldy	R. L. Polk & Co.
	Horn Leo Sara slsmn	R. L. Polk & Co.
	Krauss Philip Cath whol fruit	R. L. Polk & Co.
	Loehrer Walter Gladys milkmn	R. L. Polk & Co.
	Maichle Marcus Hedwig mach	R. L. Polk & Co.
	Mc Donnell Cath technician X ray	R. L. Polk & Co.
	Mc Donnell Wm C food checker	R. L. Polk & Co.
	Mc Donnell Wm C food checker	R. L. Polk & Co.
	Mor Avec Jerry Caroline mach	R. L. Polk & Co.
	Musil John J Miriam clk	R. L. Polk & Co.
	Otten Chas pntr	R. L. Polk & Co.
	Preissler Chas Emma Countermn Veronica Grupp	R. L. Polk & Co.
	Rosengren Carl H Emily credit mgr	R. L. Polk & Co.
	Rosengren Gust Ave Wid Aug	R. L. Polk & Co.
	Stephens Edw J Mary Lou chauf	R. L. Polk & Co.
	Strumfels Harry Clara cond	R. L. Polk & Co.
	Voigt John Mary bldg supt	R. L. Polk & Co.
	Watson Harold Nora fishermn	R. L. Polk & Co.
	Flynn Madeline Mrs clk	R. L. Polk & Co.

FINDINGS

3418 41ST ST

Year	Uses	Source
1934	Hoffmann John Adelaide mach	R. L. Polk & Co.

3419 41ST ST

Year	Uses	Source
2017	JOAN DONOVAN	Cole Information Services
	NICK AUERT	Cole Information Services
	DALVA DEMORAES	Cole Information Services
	ALEAH ENANY	Cole Information Services
	ISADORA GALLARDO	Cole Information Services
2014	ANTONIO MORALES	Cole Information Services
	JOAN DONOVAN	Cole Information Services
	NATALIA DACUNHA	Cole Information Services
	SAID ENANY	Cole Information Services
2009	CATARINA DEOLIVEIRA	Cole Information Services
	MAURA LOBO	Cole Information Services
	JOAN DONOVAN	Cole Information Services
	SERGIO FURTADO	Cole Information Services
	DALVA DEMORAES	Cole Information Services
	ANTONIO MORALES	Cole Information Services
	AHMED ENANY	Cole Information Services
2005	h De Iveira Catarina J vy 718 706 0310 oo	Hill-Donnelly Information Services
	h Demoraes Dalva AV 718 392 6211 o	Hill-Donnelly Information Services
	Furtado Sergio v	Hill-Donnelly Information Services
	h Moraes Antonio v	Hill-Donnelly Information Services
2004	EFIGINIA DESOUDA	Cole Information Services
	SERGIO FURTADO	Cole Information Services
	MARIA VARGA	Cole Information Services
	NAGWA AMENTO	Cole Information Services
	CATARINA DEOLIVEIRA	Cole Information Services
	ANTONIO MORAES	Cole Information Services
	RON LIMA	Cole Information Services
	ANTONIO POSCIDONIO	Cole Information Services
	DALVA DEMORAES	Cole Information Services
2000	Cattia Aya	Cole Information Services
	Horacio Fuentes	Cole Information Services
	Antonio Moraes	Cole Information Services
	Femanda Ramos	Cole Information Services
	Femanda Ramos	Cole Information Services

FINDINGS

Year	Uses	Source
2000	Robson Silv	Cole Information Services
	Maria Varg	Cole Information Services
1994	SAUMA, CARLOS	Cole Information Services
	CORREA, GLORIA	Cole Information Services
	DONOVAN, JOAN B	Cole Information Services
	VARGA, MARIA	Cole Information Services
	DONOVAN, P	Cole Information Services
1991	Donovan P	NYNEX Information Resource Company
	Ball E	NYNEX Information Resource Company
	Derise Louis	NYNEX Information Resource Company
	Varga Maria	NYNEX Information Resource Company
1983	Derise Louis	New York Telephone
	Thierbach Bertha Mrs	New York Telephone
	Voutsinas J	New York Telephone
1976	Altman Jos J Jr	New York Telephone
1970	Altman Jos J Jr	New York Telephone
	Hamilton Wm	New York Telephone
	Nentwich Edw	New York Telephone
	Schlotterbeck Albert G	New York Telephone
	Thierbach Bertha Mrs	New York Telephone
1967	Hamilton Wm	New York Telephone
	Schlotterbeck Albert G	New York Telephone
	Thier bach Bertha Mrs	New York Telephone
	Altman Jos J Jr	New York Telephone
1962	Gough John J	New York Telephone Directory
	Nentwich Edw	New York Telephone Directory
	Tibbets May Mrs	New York Telephone Directory
	Hamilton Wm	New York Telephone Directory
	Schlotterbeck Albert G	New York Telephone Directory
	Altman Jos J Jr	New York Telephone Directory
1934	Hipp Richd clk	R. L. Polk & Co.
	Emanovsky Anna student	R. L. Polk & Co.
	Emanovsky Bertha tel supvr	R. L. Polk & Co.
	Emanovsky Jos Mae pntr	R. L. Polk & Co.
	Hipp Isabelle sten	R. L. Polk & Co.
	Hipp John Mary lab	R. L. Polk & Co.
	Hipp May	R. L. Polk & Co.
	Roden Elizabeth wid Patk	R. L. Polk & Co.

FINDINGS

Year	Uses	Source
1934	Roden Walter J clk	R. L. Polk & Co.
	Roden Wm stmftr	R. L. Polk & Co.
	Weeks John Kath lab	R. L. Polk & Co.
	Wenz Harry Mary ironwkr	R. L. Polk & Co.

3420 41ST ST

Year	Uses	Source
1983	CONTINENTAL MOVING CO	New York Telephone

3421 41ST ST

Year	Uses	Source
2017	OMAR ERICKSON	Cole Information Services
	COREY DINOFIA	Cole Information Services
	MAEGAN RATLIFF	Cole Information Services
	JESSICA GOLDBECK	Cole Information Services
2014	PIZARRO EDMUNDO	Cole Information Services
	ANGEL CHICO	Cole Information Services
	VLADIMIR GASPAREC	Cole Information Services
	DOLO HERNANDEZ	Cole Information Services
	ANTHONY FRIER	Cole Information Services
	OMAR ERICKSON	Cole Information Services
2009	EDMUNDO PIZARRO	Cole Information Services
	DOLO HERNANDEZ	Cole Information Services
	ANGEL CHICO	Cole Information Services
2005	Rivero Solivette	Hill-Donnelly Information Services
	h Pizarro Edmundo	Hill-Donnelly Information Services
	h Donovan P	Hill-Donnelly Information Services
2004	GONZALO SALAZAR	Cole Information Services
	MAHADEO HANOOMAN	Cole Information Services
	EDMUNDO PIZARRO	Cole Information Services
	HELEN GUDANEK	Cole Information Services
	PAT DONOVAN	Cole Information Services
	SOLIVETTE RIVERO	Cole Information Services
2000	Solivette Rivero	Cole Information Services
	Helen Gudanek	Cole Information Services
	R Salazar	Cole Information Services
	P Donovan	Cole Information Services
1994	LEARDO, A	Cole Information Services
	PARENRENGI, ANDI BASO BAU	Cole Information Services

FINDINGS

Year	Uses	Source
1994	GUDANEK, HELEN	Cole Information Services
	DOLON, R	Cole Information Services
1991	Charpin A	NYNEX Information Resource Company
	Dolon R	NYNEX Information Resource Company
	Misir R	NYNEX Information Resource Company
1983	Perez Gutierrez M	New York Telephone
	Misir R	New York Telephone
	Charpin A	New York Telephone
1976	Charpin A	New York Telephone
1970	Borrego Justa	New York Telephone
	Charpin A	New York Telephone
	Dolon Roberto	New York Telephone
1967	Frechette A	New York Telephone
	Heinrich Wm J Jr	New York Telephone
	Jabloniczky Paul Jr	New York Telephone
	Lalomia Jos P	New York Telephone
	Uher Jeanette F	New York Telephone
1962	Gelpi Carlos	New York Telephone Directory
	Heinrich Susan J	New York Telephone Directory
	Heinrich Wm J Jr	New York Telephone Directory
	McGratty Edw P	New York Telephone Directory
	Uher Jeanette F	New York Telephone Directory
	Ventura P	New York Telephone Directory
1934	Smith Frank asst custodian	R. L. Polk & Co.
	Taylor Chas jr printer	R. L. Polk & Co.
	Taylor Chas Margt boat bldr	R. L. Polk & Co.
	Taylor Alex slsmn	R. L. Polk & Co.
	Smith Frank Irene custodian	R. L. Polk & Co.
	Lank Elizabeth tel opr	R. L. Polk & Co.
	Jahoda Emil Mary clk PO	R. L. Polk & Co.

3423 41ST ST

Year	Uses	Source
2017	JENNIFER WIENER	Cole Information Services
	EUGENE SPEKTOR	Cole Information Services
	ZORAN KOVAC	Cole Information Services
2014	ZORAN KOVAC	Cole Information Services
	GEORGE YOUNG	Cole Information Services
	FRANCO SIMICIC	Cole Information Services

FINDINGS

Year	Uses	Source
2014	ONEEB SAADAT	Cole Information Services
	LEON ONEIL	Cole Information Services
	JOSIP ZANKI	Cole Information Services
	MARINA BOSNJAK	Cole Information Services
2009	JOSIP ZANKI	Cole Information Services
	T GONTIJO	Cole Information Services
	PETER BULIC	Cole Information Services
	ONEEB SAADAT	Cole Information Services
	MARINA KOVAC	Cole Information Services
2005	h Arenas Diana v O	Hill-Donnelly Information Services
	Bulic Peter 718 784 83 S	Hill-Donnelly Information Services
	Saadat Oneeb v	Hill-Donnelly Information Services
2004	PETER BULIC	Cole Information Services
	D STEPHENS	Cole Information Services
2000	Dominick Rotante	Cole Information Services
	Synchrnzd Dynmcs	Cole Information Services
1999	SYNCHRONIZED DYNAMICS	Cole Information Services
1994	ROTANTE, DOMINICK	Cole Information Services
	SALAS, ENRIQUE	Cole Information Services
	ZANKI, JOSIP	Cole Information Services
	SARANELLO, THOMAS	Cole Information Services
1991	Zanki Josip	NYNEX Information Resource Company
	Yeghiazarian F	NYNEX Information Resource Company
1983	Ramic Uzeir Rule	New York Telephone
	Cirolini Lidia M	New York Telephone
	Valentine M	New York Telephone
1976	Flickner Rose C	New York Telephone
	Cirolini Lidia M	New York Telephone
1970	Welge Henry C	New York Telephone
	Milasevicius Adalbertas	New York Telephone
	Flickner Rose C	New York Telephone
	Cirolini Lidia M	New York Telephone
	Califano Alfred	New York Telephone
	Mocorovi Giacomo	New York Telephone
1967	Califano Alfred	New York Telephone
	Mocorovi Giacomo	New York Telephone
	Welge Henry C	New York Telephone
	Milasevicius Adalbertas	New York Telephone

FINDINGS

Year	Uses	Source
1967	Flickner Rose C	New York Telephone
	Cirolini Lidia M	New York Telephone
1962	Welge Henry C	New York Telephone Directory
	Milasevicius Adalbertas	New York Telephone Directory
	Flickner Rose C	New York Telephone Directory
	Cirolini Lidia M	New York Telephone Directory
	Califano Alfred	New York Telephone Directory
	Harrington Martin	New York Telephone Directory
1939	Lenger Wm	New York Telephone Company
1934	Califano Chas Pauline pntr	R. L. Polk & Co.
	Califano Edw pharm	R. L. Polk & Co.
	Elfers Geo Anna gro clk	R. L. Polk & Co.
	Schmelzre Wm Cecelia mach	R. L. Polk & Co.
	Mc Can Mary A clk Mhn	R. L. Polk & Co.
	Hubeny Wm Frances tailor	R. L. Polk & Co.

3426 41ST ST

Year	Uses	Source
2017	TRAVIS ALLEN	Cole Information Services
	DAN COL	Cole Information Services
	TERRANCE LARKIN	Cole Information Services
	ELLA SMITH	Cole Information Services
	JULIA BARIS	Cole Information Services
	TAYLOR GOODE	Cole Information Services
	MELPOMENI KUREMENO	Cole Information Services
	JAIME RUBIANOGROOT	Cole Information Services
	PAMELA BLAKE	Cole Information Services
	ROBERT CHABALA	Cole Information Services
	ELYSSA BRANGAITIS	Cole Information Services
	JEAN KENNEDY	Cole Information Services
	MICHAEL LICHTENSTEIN	Cole Information Services
	EMILY OPPENHEIMER	Cole Information Services
	THOMAS KING	Cole Information Services
	THOMAS POPKE	Cole Information Services
	SCARLET STJAMES	Cole Information Services
	LARISSA HAMKE	Cole Information Services
	RYAN SIGAFOOS	Cole Information Services
	SYLVIA PANGALANGAN	Cole Information Services
	KRISTIAN STEIN	Cole Information Services

FINDINGS

Year	Uses	Source
2017	MICHAEL TATE	Cole Information Services
	TINA THOMAS	Cole Information Services
	DANIEL BARBELLA	Cole Information Services
	IAN KATZ	Cole Information Services
2014	TERRANCE LARKIN	Cole Information Services
	POWELL GRIGGS	Cole Information Services
	DANIEL ISRAELI	Cole Information Services
	JACQUELINE RURANGIRWA	Cole Information Services
	DALE KELLER	Cole Information Services
	ROBERT CHABALA	Cole Information Services
	EMILIO RIVAS	Cole Information Services
	MICHAEL LICHTENSTEIN	Cole Information Services
	JEAN KENNEDY	Cole Information Services
	BURCU DEVECIOGLU	Cole Information Services
	GERSON KOENIG	Cole Information Services
	LOUIS LUCCI	Cole Information Services
	B PALERMO	Cole Information Services
	THOMAS POPKE	Cole Information Services
	THOMAS KING	Cole Information Services
	JASON BURO	Cole Information Services
	LARISSA HAMKE	Cole Information Services
	SCARLET JAMES	Cole Information Services
	PAMELA SESTAK-BLAKE	Cole Information Services
	SYLVIA AUDE	Cole Information Services
	PAOLA CONLON	Cole Information Services
	SYLVIA PANGALANGAN	Cole Information Services
	LESLIE BORG	Cole Information Services
2009	KIMBERLY LYONS	Cole Information Services
	PAUL ROTHENSTEIN	Cole Information Services
	BURAK SARDAG	Cole Information Services
	ENRIQUE SEVILLA	Cole Information Services
	PAMELA SESTAK-BLAKE	Cole Information Services
	ROBERT KELLY	Cole Information Services
	CHERYL SHIKLES	Cole Information Services
	T LARKIN	Cole Information Services
	JOHN SAMUELS	Cole Information Services
	CRISTIN PANGALANGAN	Cole Information Services
	EILEEN BAIERA	Cole Information Services

FINDINGS

Year	Uses	Source
2009	JUGO MARINKOVIC	Cole Information Services
	POWELL GRIGGS	Cole Information Services
	DALE KELLER	Cole Information Services
	NEVIN BUCK	Cole Information Services
	ROBERT CHABALA	Cole Information Services
	BIANCA FEHN	Cole Information Services
	JEAN KENNEDY	Cole Information Services
	JOHANN KIRSCH	Cole Information Services
	THOMAS POPKE	Cole Information Services
	GERSON KOENIG	Cole Information Services
2005	Rothenstein Paul	Hill-Donnelly Information Services
	Numbr 2 H Samuels John 0718391 0964 oo	Hill-Donnelly Information Services
	Sestak Blake Pamela	Hill-Donnelly Information Services
	Smith A	Hill-Donnelly Information Services
	Smith Ella 0718 482 8790 oo	Hill-Donnelly Information Services
	h Larkin T A	Hill-Donnelly Information Services
	Rosen E A	Hill-Donnelly Information Services
	Multi Unit Address	Hill-Donnelly Information Services
	Numbr 2 A h Cebelenski A o	Hill-Donnelly Information Services
	Numbr 3 G h Chabala Robert	Hill-Donnelly Information Services
	Numbr 1D Infante Al	Hill-Donnelly Information Services
	h Keller D	Hill-Donnelly Information Services
	Kelly Robert	Hill-Donnelly Information Services
	Numbr 21 h Kennedy Jean M y W	Hill-Donnelly Information Services
	Numbr 3 C h Koenig Gerson V	Hill-Donnelly Information Services
	Numbr 1 C h Marinkovic Ilija v	Hill-Donnelly Information Services
	Massa Courtney VW	Hill-Donnelly Information Services
	Moldoveanu Claudia v	Hill-Donnelly Information Services
	Numbr 4 B h Pangalangan Cristina	Hill-Donnelly Information Services
	Numbr 4 F Pederson Shoshana v	Hill-Donnelly Information Services
2004	GABRIEL PETRESCU	Cole Information Services
	T LARKIN	Cole Information Services
	ELLA SMITH	Cole Information Services
	AGNES SMITH	Cole Information Services
	ANIL IPEKCI	Cole Information Services
	SHOSHANA PEDERSON	Cole Information Services
	JOHNNY ARROYO	Cole Information Services
	SUZANNE NEGRON	Cole Information Services

FINDINGS

Year	Uses	Source
2004	ROBERT CHABALA	Cole Information Services
	MICHAEL PENNISI	Cole Information Services
	BIANCA FEHN	Cole Information Services
	JEAN KENNEDY	Cole Information Services
	ILIJA MARINKOVIC	Cole Information Services
	CLAUDIA MOLDOVEANU	Cole Information Services
	THOMAS POPKE	Cole Information Services
	EDNA ROSEN	Cole Information Services
	SCARLET STJAMES	Cole Information Services
	CHRISTINE LAJOIE	Cole Information Services
	CINDY TOBERY	Cole Information Services
	AMY GERARD	Cole Information Services
	DEBORAH KOENIG	Cole Information Services
	JASON BURO	Cole Information Services
	MICHELE CAVALIER	Cole Information Services
	PAMELA SESTAK-BLAKE	Cole Information Services
	ENRIQUE SEVILLA	Cole Information Services
	MANUEL PANORA	Cole Information Services
	ANGELA CEBELENSKI	Cole Information Services
	ALEXANDRO DANIEL	Cole Information Services
	JOHN SAMUELS	Cole Information Services
	CRISTINA PANGALANGAN	Cole Information Services
2000	Apartments	Cole Information Services
	Laura A Albert	Cole Information Services
	2D Daniel Alexandru	Cole Information Services
	P Sestak Blake	Cole Information Services
	4D Michele Cavalier	Cole Information Services
	A Cebelenski	Cole Information Services
1994	MEHTA, KIMBERLY	Cole Information Services
	LAJOIE, CHRISTINE	Cole Information Services
	CHUGH, RISHI	Cole Information Services
	RAETZ, DIANE	Cole Information Services
	KOENIG, D	Cole Information Services
	PAVICIC, IVAN	Cole Information Services
	ROMAN, HENRY	Cole Information Services
	SIKULA, FRANCES B	Cole Information Services
	SEAVER, T	Cole Information Services
	ALEXANDRU, DANIEL	Cole Information Services

FINDINGS

Year	*Uses*	*Source*
1994	KAMINS, T L	Cole Information Services
	BALDWIN, P B	Cole Information Services
	SMITH, A	Cole Information Services
	SAUNDERS, DAVID H	Cole Information Services
	MCMAHON, ELIZABETH	Cole Information Services
	DE ASCENTIS, D	Cole Information Services
	REED, RICHARD	Cole Information Services
	KEMLAGE, K	Cole Information Services
	COOPER, SCOTT	Cole Information Services
	CHABALA, ROBERT	Cole Information Services
	GRIGGS, POWELL	Cole Information Services
	ROSEN, E	Cole Information Services
	LARKIN, T	Cole Information Services
	PETRESCU, GABRIEL	Cole Information Services
	STANICH, C	Cole Information Services
1991	Baldwin Kenneth	NYNEX Information Resource Company
	Baldwin P B	NYNEX Information Resource Company
	Dundon Daniel	NYNEX Information Resource Company
	Flor Elizabeth	NYNEX Information Resource Company
	Kamins T L	NYNEX Information Resource Company
	Kemlage K	NYNEX Information Resource Company
	Kenna Daniel & Sonia	NYNEX Information Resource Company
	Lajoie Christine	NYNEX Information Resource Company
	Mayonove Xavier	NYNEX Information Resource Company
	Popa Nita	NYNEX Information Resource Company
	Saunders David H	NYNEX Information Resource Company
	Smith A	NYNEX Information Resource Company
	Vega Nancy	NYNEX Information Resource Company
	Bacon Jean	NYNEX Information Resource Company
	Davis L	NYNEX Information Resource Company
	Fitzgerald William	NYNEX Information Resource Company
	Larkin T	NYNEX Information Resource Company
	Mazzuca M C	NYNEX Information Resource Company
	Nasta A	NYNEX Information Resource Company
	Petrescu Gabriel	NYNEX Information Resource Company
	Rose E	NYNEX Information Resource Company
	Sikula Frances B	NYNEX Information Resource Company
	Snyder F V	NYNEX Information Resource Company

FINDINGS

Year	Uses	Source
1991	Stanich C	NYNEX Information Resource Company
	Griggs Powell	NYNEX Information Resource Company
1983	Fitzgerald William	New York Telephone
	Gallipoli Frank A	New York Telephone
	Hastenreiter Elon	New York Telephone
	Hoernig Edmund	New York Telephone
	Larkin T	New York Telephone
	Mazzuca M C	New York Telephone
	Nasta A	New York Telephone
	Petrescu Gabriel	New York Telephone
	Rodgers Eliz M	New York Telephone
	Rose E	New York Telephone
	Sikula Frances B	New York Telephone
	Smith Michl J	New York Telephone
	Snyder C E	New York Telephone
	Stanich C	New York Telephone
	Sweet Richd A	New York Telephone
	Trajbal Angela	New York Telephone
	Hurgot Frank M	New York Telephone
	Buitrago Ruben	New York Telephone
	Kemlage K	New York Telephone
	Mackenzie Ian B	New York Telephone
	Pavlus John	New York Telephone
	Weyer Robert	New York Telephone
1976	Bacon Robert J	New York Telephone
	Gaskell Thos	New York Telephone
	Kemlage Frank	New York Telephone
	Gallipoli Frank A	New York Telephone
	Hoernig Edmund	New York Telephone
	Hurgot Frank M	New York Telephone
	Larkin T	New York Telephone
1970	Bart Leon J	New York Telephone
	Burrell Wm	New York Telephone
	Gaskell Thos	New York Telephone
	Kemlage Frank	New York Telephone
	Levy Benj	New York Telephone
	Mazzuca Anna M Mrs	New York Telephone
	DelGuidice Dominic	New York Telephone

FINDINGS

Year	Uses	Source
1970	Hafner Geo	New York Telephone
	Hellmann Walter	New York Telephone
	Hoernig Ednund	New York Telephone
	Hurgot Frank M	New York Telephone
	Nasta A	New York Telephone
	ORourke Chas C	New York Telephone
	Petrovich Raphael J	New York Telephone
	Rodgers Eliz M	New York Telephone
	Rose Max	New York Telephone
	Sikula Frances B	New York Telephone
	Smith Michl J	New York Telephone
	Sweet Richd A	New York Telephone
	Vigiano Salvatore	New York Telephone
	Weyer Edward	New York Telephone
	Pavlos John	New York Telephone
	Powderly Jas P	New York Telephone
	Schildhorn Peter Jr	New York Telephone
	Steinberg Sam E	New York Telephone
1967	Appleby V	New York Telephone
	Benz Helmut P	New York Telephone
	Bugs H	New York Telephone
	DelGuidice Dominic	New York Telephone
	Hafner Geo	New York Telephone
	Hoernig Edmund	New York Telephone
	Krivan Nellie E Mrs	New York Telephone
	Kubasky Jos R	New York Telephone
	Nasta A	New York Telephone
	Rose Max	New York Telephone
	Sikula John	New York Telephone
	Smith Michl J	New York Telephone
	Sweet Richd A	New York Telephone
	Uvacik Jos J	New York Telephone
	Adamec Rudolph	New York Telephone
	Bart Leon J	New York Telephone
	Burrell Wm	New York Telephone
	Kemlage Frank	New York Telephone
	Levy Benj	New York Telephone
	Pavlus John	New York Telephone

FINDINGS

Year	Uses	Source
1967	Powderly Jas P	New York Telephone
	Schildhorn Peter Jr	New York Telephone
	Steinberg Saml E	New York Telephone
1962	Sweet Richd A	New York Telephone Directory
	Vigiano Salvatore	New York Telephone Directory
	Bart Leon J	New York Telephone Directory
	Greenhow Herbert	New York Telephone Directory
	Levens Edw	New York Telephone Directory
	Levy Benj	New York Telephone Directory
	Powderly Jas P	New York Telephone Directory
	Scheffelmann Kurt	New York Telephone Directory
	Schildhorn Peter Jr	New York Telephone Directory
	Appleby V	New York Telephone Directory
	Bugs H	New York Telephone Directory
	Cosenza Louise	New York Telephone Directory
	Cruthis Nellie E Mrs	New York Telephone Directory
	Del Guidice Dominic	New York Telephone Directory
	Eiferman Israel	New York Telephone Directory
	Gaskell Thos	New York Telephone Directory
	Haglich Nick	New York Telephone Directory
	Horn Paul	New York Telephone Directory
	Just Bernhard	New York Telephone Directory
	Kubasky Jos	New York Telephone Directory
	Mazzuca Anna M Mrs	New York Telephone Directory
	Rodgers Eliz M	New York Telephone Directory
	Rose Mac	New York Telephone Directory
	Sikula John	New York Telephone Directory
	Slavik John	New York Telephone Directory
	Smak Jos	New York Telephone Directory
	Smith Michl J	New York Telephone Directory
1945	Burrell Wm	New York Telephone
	Cicogna Attilio	New York Telephone
	Kehoe Rose L Mrs	New York Telephone
	Steinberg Saml E	New York Telephone
	Bart Edith M Mrs	New York Telephone
	Bart Leon J	New York Telephone
	Coombes Annie Mrs	New York Telephone
	Coombes Edw M	New York Telephone

FINDINGS

Year	Uses	Source
1934	Nelson John Olga acct	R. L. Polk & Co.
	Nemeckay Emil Anna formn	R. L. Polk & Co.
	OLeary Jas Anna E clk	R. L. Polk & Co.
	Parlato Jos Evelyn slsmn	R. L. Polk & Co.
	Thompson Fredk Sally mach	R. L. Polk & Co.
	Veronneau Speancer J Irene jwlr Mhn	R. L. Polk & Co.
	Vlaun Fred doormn	R. L. Polk & Co.
	Askin Jos Mary chauf	R. L. Polk & Co.
	Basili Stanislaus Martha waiter	R. L. Polk & Co.
	Bennett Jas Jr typist	R. L. Polk & Co.
	Bittner Louis Rose supt	R. L. Polk & Co.
	Constantine Wm Jean clk Mhn	R. L. Polk & Co.
	Dessimos John Josephine slsmn	R. L. Polk & Co.
	Doherty Albert Ruth acct	R. L. Polk & Co.
	Douda John Anna mach	R. L. Polk & Co.
	Gomberg Morris Rose Indrymn	R. L. Polk & Co.
	Gunther Aug L Anna slsmn	R. L. Polk & Co.
	Hatton Chas Mary writer	R. L. Polk & Co.
	Herrington Herbert plshr	R. L. Polk & Co.
	Jost Edw Irene pntr	R. L. Polk & Co.
	Lawrence Danl elev op	R. L. Polk & Co.
	Lawrence Geo elev opr	R. L. Polk & Co.
	Lillian Apartments	R. L. Polk & Co.
	Munk Wm E Freda acct	R. L. Polk & Co.
	Murray Anna Wid Frank	R. L. Polk & Co.

3427 41ST ST

Year	Uses	Source
2017	KATHERINE FANNING	Cole Information Services
	O UNSIL	Cole Information Services
	SCOTT FRANCIS	Cole Information Services
	AMANDA BUZANOWSKI	Cole Information Services
	JERE BADZIM	Cole Information Services
	UNSIL OH	Cole Information Services
2014	JERE BADZIM	Cole Information Services
	JENNA MILLER	Cole Information Services
	UNSIL OH	Cole Information Services
	GRANT MUNYON	Cole Information Services
	O UNSIL	Cole Information Services

FINDINGS

Year	Uses	Source
2009	JERE BADZIM	Cole Information Services
	KATRINA LUTHER	Cole Information Services
2005	Bizzarro V	Hill-Donnelly Information Services
	Casteen Lars VO	Hill-Donnelly Information Services
	h Luther Katrlna vo	Hill-Donnelly Information Services
2004	KATRINA LUTHER	Cole Information Services
	JERE BADZIM	Cole Information Services
2000	Lindsay Genshaft	Cole Information Services
	Juraj Kovac	Cole Information Services
	Juraj Kovac	Cole Information Services
	Juraj Kovac	Cole Information Services
1994	LEE, KYE	Cole Information Services
	BARIN, ANKA	Cole Information Services
1991	Badzim Adrian	NYNEX Information Resource Company
	Barin Anka	NYNEX Information Resource Company
	Costello M P	NYNEX Information Resource Company
1983	Barin Anka	New York Telephone
	Costello M P	New York Telephone
1976	Badim Jere	New York Telephone
	Begonia France	New York Telephone
	Costello Marion P	New York Telephone
	Dadic T	New York Telephone
	Guyer Patricia	New York Telephone
1970	Costello Marion P	New York Telephone
	Kane Jas A	New York Telephone
	Kralik Vera	New York Telephone
1967	Kane Jas A	New York Telephone
	Kralik Vera	New York Telephone
	Costello Marion P	New York Telephone
1962	Costello Marion P	New York Telephone Directory
	Gillis Jas	New York Telephone Directory
	Kane Jas A	New York Telephone Directory
	Kralik Vera	New York Telephone Directory
1945	Kralik Marjorie A	New York Telephone
1934	Diller Edw Rose electn Mhn	R. L. Polk & Co.
	Kralik Anna Mrs picture frame wkr	R. L. Polk & Co.
	Kralik Anthony clk	R. L. Polk & Co.
	Kralik John carp	R. L. Polk & Co.

FINDINGS

Year	Uses	Source
1934	Kralik Margt A sten	R. L. Polk & Co.
	Kralik Rudolph ship clk	R. L. Polk & Co.
	Kralik Vera slswn	R. L. Polk & Co.
	Mc Adam Edw Sadie brkmn	R. L. Polk & Co.
	Mc Carthy Hannah wid Eug	R. L. Polk & Co.
	Mc Carthy John chauf	R. L. Polk & Co.
	Schaefer Dorothy prsr	R. L. Polk & Co.
	Schaefer Margt prsr	R. L. Polk & Co.
	Schaefer Margt wid Chas	R. L. Polk & Co.
	Schafer Dorothy clo prsr	R. L. Polk & Co.
	Callahan Patk J	R. L. Polk & Co.
	Carroll Humphrey	R. L. Polk & Co.

3429 41ST ST

Year	Uses	Source
2017	BUM SHIN	Cole Information Services
	REBEKAH GRIFFIN	Cole Information Services
	RICHARD OXLEY	Cole Information Services
	RACHID RHAZALI	Cole Information Services
	HALIL BACOVIC	Cole Information Services
2014	MALIKA LAAMIRI	Cole Information Services
	BUM SHIN	Cole Information Services
	HALIL BACOVIC	Cole Information Services
	RICHARD OXLEY	Cole Information Services
2009	MARY NELIGAN	Cole Information Services
	BUM SHIN	Cole Information Services
	MALIKA LAAMIRI	Cole Information Services
	ADEL GEBRIL	Cole Information Services
	HALIL BACOVIC	Cole Information Services
	TERRY GREENE	Cole Information Services
2005	h Shin Bum Soo A	Hill-Donnelly Information Services
	H Neilgan M V	Hill-Donnelly Information Services
	Laamiri Malika	Hill-Donnelly Information Services
2004	BUM SHIN	Cole Information Services
	JEANNIE WONG	Cole Information Services
	MARY NELIGAN	Cole Information Services
	ADEL GEBRIL	Cole Information Services
	AMSAM CO	Cole Information Services
2000	Aly Mouss	Cole Information Services

FINDINGS

Year	Uses	Source
2000	M Neligan	Cole Information Services
	Bum S Shin	Cole Information Services
	Apartments	Cole Information Services
	Ashraf Mohamed	Cole Information Services
1994	SHIN, BUM SOO	Cole Information Services
	NELIGAN, M	Cole Information Services
1991	Shin Young Rae	NYNEX Information Resource Company
	Shin Bum Soo	NYNEX Information Resource Company
1983	Shin Young Rae	New York Telephone
	Shin Bum Soo	New York Telephone
	Neligan M	New York Telephone
	Salerno Joseph	New York Telephone
1976	Fitzgerald William	New York Telephone
1970	Roth Ernst	New York Telephone
	Murray Florence	New York Telephone
	Kreisl Otto	New York Telephone
	Buckles Gordon	New York Telephone
1967	ORourke Chas C	New York Telephone
	Murray Florence	New York Telephone
	Krejsl Otto	New York Telephone
	Buckles Gordon	New York Telephone
1962	Taussig Sidney Z	New York Telephone Directory
	ORourke Chas C	New York Telephone Directory
	Kraus Bohumil	New York Telephone Directory
	Buckles Gordon	New York Telephone Directory
1945	Selda John	New York Telephone
1934	White Andrew Jean bkpr	R. L. Polk & Co.
	Moran Jos Mary ins agt	R. L. Polk & Co.
	Crawford Danl Mary slsmn	R. L. Polk & Co.
	Bedrick Edw Agnes iron wkr	R. L. Polk & Co.

3431 41ST ST

Year	Uses	Source
1967	Seaton Mary F	New York Telephone

3433 41ST ST

Year	Uses	Source
2017	JASON ADONIZ	Cole Information Services
	RAYMOND LEMEUR	Cole Information Services

FINDINGS

Year	Uses	Source
2017	PHILIP VITTORINO	Cole Information Services
	MARYANN CERVIK	Cole Information Services
	GERALD MASTERSON	Cole Information Services
2014	PHILIP VITTORINO	Cole Information Services
	MONIQUE LEMEUR	Cole Information Services
	MARYANN CERVIK	Cole Information Services
	LUIS RODRIGUEZ	Cole Information Services
	JASON ADONIZ	Cole Information Services
	GERALD MASTERSON	Cole Information Services
2009	RICHARD ADONIZ	Cole Information Services
	PHILIP VITTORINO	Cole Information Services
	SANTOS SOUZA	Cole Information Services
	JOSEPH FERRARA	Cole Information Services
	GERALD MASTERSON	Cole Information Services
2005	h Adoniz Richard	Hill-Donnelly Information Services
	h Perrara Joseph	Hill-Donnelly Information Services
	Souza Santos Claudia v	Hill-Donnelly Information Services
	h Vittorino Philip v	Hill-Donnelly Information Services
2004	JOSEPH FERRARA	Cole Information Services
	RICHARD ADONIZ	Cole Information Services
	SANTOS SOUZA	Cole Information Services
	PHILIP VITTORINO	Cole Information Services
2000	Apartments Richard Adoniz	Cole Information Services
	L Joseph Ferrar	Cole Information Services
	C Souza Santos	Cole Information Services
	Philip Vittorino	Cole Information Services
1994	VITTORINO, PHILIP	Cole Information Services
	ADONIZ, RICHARD	Cole Information Services
1991	Gouveia Marlimary	NYNEX Information Resource Company
	Mc Cormack Robert J	NYNEX Information Resource Company
	Vittorino Philip	NYNEX Information Resource Company
	Andersen Scott F	NYNEX Information Resource Company
	De Bra Kathryn A	NYNEX Information Resource Company
1983	Meehan John	New York Telephone
	Sottovia E A	New York Telephone
1976	Le Meur Raymond	New York Telephone
	Breen Thos	New York Telephone
	Daly Dorothy Mrs	New York Telephone

FINDINGS

Year	Uses	Source
1976	Kempka Walter K	New York Telephone
1970	Daly Dorothy Mrs	New York Telephone
	Kempka Walter K	New York Telephone
	Schween Eddie	New York Telephone
	Sottovia E A	New York Telephone
	LeMeur Raymond	New York Telephone
1967	Killmayer Vera	New York Telephone
	Daly Dorothy Mrs	New York Telephone
	Kempka Walter K	New York Telephone
	Sottovia E A	New York Telephone
1962	Milin Petar	New York Telephone Directory
	Sottovia Rinaldo	New York Telephone Directory
	Kempka Walter K	New York Telephone Directory
	Killmayer Vera	New York Telephone Directory
	Linek Rudolph	New York Telephone Directory
1945	Daly Dorothy Mrs	New York Telephone
	Ruoff Emil	New York Telephone
1934	Fenrich Geo Lillian chauf	R. L. Polk & Co.
	Fenrich Geo chauf	R. L. Polk & Co.
	Fenrich Marian typist	R. L. Polk & Co.
	Markowitz John Julia brklvr	R. L. Polk & Co.
	Murphy John P bkpr	R. L. Polk & Co.
	OLeary Jeremiah mary lab	R. L. Polk & Co.
	Shannon Margt wid Thos envelope mkr	R. L. Polk & Co.

3435 41ST ST

Year	Uses	Source
2017	XIAOHWA NG	Cole Information Services
	HAYLEY GRILL	Cole Information Services
	DOV HECHTMAN	Cole Information Services
	SAMUEL ADAMS	Cole Information Services
	FINKENSTEIN ELLIOT	Cole Information Services
2014	FINKENSTEIN ELLIOT	Cole Information Services
	DOV HECHTMAN	Cole Information Services
	HAYLEY GRILL	Cole Information Services
2009	FINKENSTEIN ELLIOT	Cole Information Services
	DOV HECHTMAN	Cole Information Services
	HAYLEY GRILL	Cole Information Services
2005	h Puriste Rasim	Hill-Donnelly Information Services

FINDINGS

Year	Uses	Source
2005	h Mora Cecilia AV	Hill-Donnelly Information Services
	h Hechtman Lori & Dov	Hill-Donnelly Information Services
2004	DOV HECHTMAN	Cole Information Services
	B FLORES	Cole Information Services
	RASIM PURISIC	Cole Information Services
	CECLILIA MORA	Cole Information Services
	GEORGIA SAMLIDIS	Cole Information Services
2000	Rasim Purisic	Cole Information Services
	Lori Hechtman	Cole Information Services
1994	PURISIC, RASIM	Cole Information Services
	WILLIAMS, T	Cole Information Services
	LAGES, AUGUSTO	Cole Information Services
1991	Williams T	NYNEX Information Resource Company
	Noldin John	NYNEX Information Resource Company
	Gallagher Kevin	NYNEX Information Resource Company
1983	Vernier Giulia Mrs	New York Telephone
	Caliari Tullio	New York Telephone
	Casoria Katherine	New York Telephone
	Noldin John	New York Telephone
1976	Casoria Katherine	New York Telephone
	Caliari Tullio	New York Telephone
1970	Boon Robt	New York Telephone
	Boondas C	New York Telephone
	Caliari Tullio	New York Telephone
	Casoria Katherine	New York Telephone
	Verzier Giulia Mrs	New York Telephone
1967	Skiba Geo	New York Telephone
	Manfredi Steve	New York Telephone
	Caliari Robt	New York Telephone
	Boos Robt	New York Telephone
	Caliari Tullio	New York Telephone
1962	Kiley John F	New York Telephone Directory
	Boon Robt	New York Telephone Directory
	Caliari Tullio	New York Telephone Directory
1945	Schneider Otto John	New York Telephone
1934	Quigley Margt Mrs	R. L. Polk & Co.
	Perker John Emma garage mgr Mhn	R. L. Polk & Co.
	Cloonan Jas Mary	R. L. Polk & Co.

FINDINGS

Year	Uses	Source
1934	Burke Thos Anna stmftr	R. L. Polk & Co.

3437 41ST ST

Year	Uses	Source
2017	JAMES SARCONE	Cole Information Services
	RENEE LOWRY	Cole Information Services
	IVY ASHOOR	Cole Information Services
	JENNY SCHUMACHER	Cole Information Services
	JOANNE CARPENTER	Cole Information Services
2014	LISA JAMES	Cole Information Services
	JOSHUA RICE	Cole Information Services
	MALEIA SHEFLIN	Cole Information Services
	RENEE LOWRY	Cole Information Services
	JAMES SARCONE	Cole Information Services
2009	MARTHA CHEMAS	Cole Information Services
	JOSEPH PODELL	Cole Information Services
	JAMES SARCONE	Cole Information Services
	JOHN TIFFANY	Cole Information Services
	SHERYL TIROL	Cole Information Services
	HUGO BARRERA	Cole Information Services
2005	Barela James v	Hill-Donnelly Information Services
2004	SHAY KIRZNER	Cole Information Services
	LILI CHU	Cole Information Services
	MARCELA OLIZBEIOA	Cole Information Services
	JAMES SARCONE	Cole Information Services
2000	Cheryl Dennis	Cole Information Services
	Jaime Gatto	Cole Information Services
1994	GASPAREC, VLADIMIR	Cole Information Services
	DEASON, GINGER	Cole Information Services
	BOSROK, DANA	Cole Information Services
	GRADY, THOMAS	Cole Information Services
1991	Bosrok Dana	NYNEX Information Resource Company
	Dattcheno Rose	NYNEX Information Resource Company
	Gasparec Vladimir	NYNEX Information Resource Company
	Michels Karin E	NYNEX Information Resource Company
	Simons Diana	NYNEX Information Resource Company
1983	Davi S F	New York Telephone
	Mihalik Peter J	New York Telephone
	Sosa Miguel	New York Telephone

FINDINGS

Year	Uses	Source
1976	Dattcheno Rose	New York Telephone
	Gasparec Jan M	New York Telephone
1970	Seaton M F	New York Telephone
	Onody B	New York Telephone
	Rueda Dario	New York Telephone
	Marshall Wm M Jr	New York Telephone
1967	Marshall Wm M Jr	New York Telephone
	Onody Barbara	New York Telephone
	Goglia Giacomo	New York Telephone
1962	Onody Barbara	New York Telephone Directory
	Seaton Mary F	New York Telephone Directory
	Stano Adam	New York Telephone Directory
1934	Conley Leslie F librarian Dept of Educ	R. L. Polk & Co.
	Borroughs Gladys wid Frank clk	R. L. Polk & Co.
	Conley Arth J Mary slsmn	R. L. Polk & Co.
	Fleming Wm Viola chauf	R. L. Polk & Co.
	Kerns Jas Cath taxi driver	R. L. Polk & Co.
	Spencer Charlotte S clk	R. L. Polk & Co.
	Sutters Thos J Cath chauf	R. L. Polk & Co.
	Vieser Chas Barbara plmbr	R. L. Polk & Co.

3438 41ST ST

Year	Uses	Source
2017	REX GRASSO	Cole Information Services
	URI MOSHE	Cole Information Services
	FRANK BIORDI	Cole Information Services
	EDWARD AGUIRRE	Cole Information Services
	MICHAEL PFEIL	Cole Information Services
	ELIO LOPEZ	Cole Information Services
	KATHLEEN ANDERSON	Cole Information Services
	BIANCA FEHN	Cole Information Services
	GLORIA MENDIOLA	Cole Information Services
	S XIN	Cole Information Services
	SAROLTA MENDEZ	Cole Information Services
	IVANA KRIZANIC	Cole Information Services
	KAITLIN DOHERTY	Cole Information Services
	LORA CABIGTING	Cole Information Services
	JASMINE BORIA	Cole Information Services
2014	ALEXANDRA ELEUTERIO	Cole Information Services

FINDINGS

Year	Uses	Source
2014	JASMINE BORIA	Cole Information Services
	FAHD BAKKALI	Cole Information Services
	LORA CABIGTING	Cole Information Services
	XIN NAN	Cole Information Services
	JORGE RODRIGUIEZ	Cole Information Services
	GLORIA MENDIOLA	Cole Information Services
	BIANCA FEHN	Cole Information Services
	CLARITY BURKE	Cole Information Services
	KATHLEEN ANDERSON	Cole Information Services
2009	PETER KALANDA	Cole Information Services
	KEMP KENETH	Cole Information Services
	CAROLYN WALTHER	Cole Information Services
	ANNA CABIGTING	Cole Information Services
	JOHN MCLAUGHLIN	Cole Information Services
	FAHD BAKKALI	Cole Information Services
	GLORIA MENDIOLA	Cole Information Services

3439 41ST ST

Year	Uses	Source
2004	SONIA DOSSANTOS	Cole Information Services

3441 41ST ST

Year	Uses	Source
2017	SERGIO FURTADO	Cole Information Services
	THANANOP HOTARAKIT	Cole Information Services
	ANTONIO FALEIRO	Cole Information Services
	MAURYCY JESKE-CHOINSKI	Cole Information Services
2014	RICARDO FALEIRO	Cole Information Services
	SERGIO FURTADO	Cole Information Services
2009	MY3D CAD	Cole Information Services
	EDNA FALEIRO	Cole Information Services
	ERIKA MELO	Cole Information Services
	JAMES PIERCE	Cole Information Services
2005	h Pierce James J v	Hill-Donnelly Information Services
	Jeske Choinski Maurycy J vv	Hill-Donnelly Information Services
	Melo Erika v O	Hill-Donnelly Information Services
	h Mizell Nicoleyv	Hill-Donnelly Information Services
	h Nartowicz Czeslaw	Hill-Donnelly Information Services
2004	MICHAEL GOLDSTEIN	Cole Information Services

FINDINGS

Year	Uses	Source
2004	ALFONS SADOWSKI	Cole Information Services
	HOMERO JARAMILLO	Cole Information Services
	JAMES PIERCE	Cole Information Services
	NICOLE MIZELL	Cole Information Services
	MAURYCY JESKE	Cole Information Services
	ERIKA MELO	Cole Information Services
2000	Andrekopolos	Cole Information Services
	Chris Boulter	Cole Information Services
	Michael Goldstein	Cole Information Services
	Czeslaw Nartowicz	Cole Information Services
	James J Pierce	Cole Information Services
1994	BOULTER, CHRIS	Cole Information Services
	NARTOWICZ, CZESLAW	Cole Information Services
	PIERCE, JAMES J	Cole Information Services
1991	Czyz Teddy	NYNEX Information Resource Company
	Kim Won Tai	NYNEX Information Resource Company
	Reitano Theresa	NYNEX Information Resource Company
	ONeill Beatrice Mrs	NYNEX Information Resource Company
	ONeill Bernice	NYNEX Information Resource Company
	Pierce James J	NYNEX Information Resource Company
1983	Murphy S	New York Telephone
	ONeill Beatrice Mrs	New York Telephone
	Pierce James J	New York Telephone
	Ghiradi David L	New York Telephone
1970	Richter John	New York Telephone
	Semler Chas H	New York Telephone
	Harder Daniel M	New York Telephone
	ONeill Beatrice Mrs	New York Telephone
	Pierce James J	New York Telephone
	Siudak Stanislaw	New York Telephone
1967	Brown Richd H	New York Telephone
	ONeill Beatrice Mrs	New York Telephone
	Pierce Saml J	New York Telephone
	Siudak Stanislaw	New York Telephone
	Semler Chas H	New York Telephone
1962	Genussa Angelo J	New York Telephone Directory
	Semler Chas H	New York Telephone Directory
	ONeill Beatrice Mrs	New York Telephone Directory

FINDINGS

Year	Uses	Source
1962	Pierce Saml J	New York Telephone Directory
	Harasymchuk Jerry	New York Telephone Directory
1934	Brennan Martin Julia police	R. L. Polk & Co.
	Genussa Lawrence clk	R. L. Polk & Co.
	Genussa Louise wid Salvatore	R. L. Polk & Co.
	Genussa Peter clk	R. L. Polk & Co.
	Lutcha Robt auto mech	R. L. Polk & Co.
	Mc Guinness Philip Gertrude chauf	R. L. Polk & Co.

3443 41ST ST

Year	Uses	Source
2017	VINCENT PICKFORD	Cole Information Services
	JUSTIN BIANCO	Cole Information Services
	DINO BIANCO	Cole Information Services
	MICHAEL BIANCO	Cole Information Services
2014	ROBERT HOPKINS	Cole Information Services
	VINCENT PICKFORD	Cole Information Services
	DINO BIANCO	Cole Information Services
	ANN GALLAGHER	Cole Information Services
2009	DINO BIANCO	Cole Information Services
	VINCENT PICKFORD	Cole Information Services
2005	h Bianco M	Hill-Donnelly Information Services
	H Heller S L A	Hill-Donnelly Information Services
	h Stewart Joseph	Hill-Donnelly Information Services
2004	JOSEPH STEWART	Cole Information Services
	JEFFREY SCHULMAN	Cole Information Services
	DINO BIANCO	Cole Information Services
	SONJA HELLER	Cole Information Services
2000	M Bianco	Cole Information Services
	Heller	Cole Information Services
	Joseph E Stewart	Cole Information Services
1994	CASSELLA, B	Cole Information Services
	HELLER, S L	Cole Information Services
	MCGRAW, WILLIAM & SUSAN POOLE	Cole Information Services
	BIANCO, M	Cole Information Services
1991	Heller E	NYNEX Information Resource Company
	Heller S L	NYNEX Information Resource Company
	Mc Graw William & Susan Poole	NYNEX Information Resource Company
	Bianco M	NYNEX Information Resource Company

FINDINGS

Year	Uses	Source
1983	Mc Gowan John J	New York Telephone
	Olsovi T	New York Telephone
	Dakers John Mrs	New York Telephone
	Giery William	New York Telephone
	Heller Edw V	New York Telephone
	Murray M T	New York Telephone
1976	Dakers John Mrs	New York Telephone
	Heller Edw V	New York Telephone
1970	Dakers John Mrs	New York Telephone
	Heller Edw V	New York Telephone
	Huckemeyer John H	New York Telephone
	McCaw Mary A	New York Telephone
	OGrady Mary Mrs	New York Telephone
1967	OGrady Mary Mrs	New York Telephone
	Dakers John Mrs	New York Telephone
	Heller Edw V	New York Telephone
	Huckemeyer John H	New York Telephone
	McCaw Mary A	New York Telephone
1962	McCaw Mary A	New York Telephone Directory
	OGrady Mary Mrs	New York Telephone Directory
	Dakers John Mrs	New York Telephone Directory
	Heller Edw V	New York Telephone Directory
	Huckemeyer John H	New York Telephone Directory
1945	OGrady T	New York Telephone
	Wilson Walter	New York Telephone
1934	Richards Geo Rebecca lab	R. L. Polk & Co.
	Roberts Margt wid Chas	R. L. Polk & Co.
	Roberts Wm clk Mhn	R. L. Polk & Co.
	Glock Leo Amanda restr	R. L. Polk & Co.
	Hayden Lillian Mrs	R. L. Polk & Co.
	Lainis John ironwkr	R. L. Polk & Co.
	Parker Margt wid Wm	R. L. Polk & Co.

3447 41ST ST

Year	Uses	Source
2017	MIKE DILELLA	Cole Information Services
	LUCIAN WARREN	Cole Information Services
	ELIZABETH DEPASQUALE	Cole Information Services
	JORGE FARIA	Cole Information Services

FINDINGS

Year	Uses	Source
2017	FATNA DREIS	Cole Information Services
	GLORIA MISINICH	Cole Information Services
2014	MARIO BUCCARAN	Cole Information Services
	JORGE FARIA	Cole Information Services
	GLORIA MISINICH	Cole Information Services
	MERCEDES FLORES	Cole Information Services
2009	IVAN STAMPAR	Cole Information Services
	ALDO DEFARIA	Cole Information Services
	SANDRA PETTINATO	Cole Information Services
	GLORIA MISINICH	Cole Information Services
	MASTERONE FINANCIAL SOLUTION	Cole Information Services
2005	h Buccaran Mario	Hill-Donnelly Information Services
	Desouza Edna	Hill-Donnelly Information Services
	Misinich Gloria v	Hill-Donnelly Information Services
	Pettinato Sandra v	Hill-Donnelly Information Services
2004	GLORIA MISINICH	Cole Information Services
	MARIO BUCCARAN	Cole Information Services
	ALDO DEFARIA	Cole Information Services
	MASTERONE FINANCIAL SOLUTION	Cole Information Services
	JASMIN VEJSILOVIC	Cole Information Services
	SANDRA PETTINATO	Cole Information Services
2000	Apartments	Cole Information Services
	R Moustafa Abdou	Cole Information Services
	Mano Buccaran	Cole Information Services
	Aldo De Fan	Cole Information Services
	Jasmin Vejsilovic	Cole Information Services
1994	BUCCARAN, MARIO	Cole Information Services
	KHAN, MOHAMMAD	Cole Information Services
	FARIA, L	Cole Information Services
	RIBEIRO, MARIA BOTELHO	Cole Information Services
	SZCZEPANEK, JAMES	Cole Information Services
	MARTINOVIC, TOMO	Cole Information Services
1991	Buccaran Mario	NYNEX Information Resource Company
	Flores Americo	NYNEX Information Resource Company
	Gomsis Jerry	NYNEX Information Resource Company
	Graff Suzanne	NYNEX Information Resource Company
	Martinevic Tomo	NYNEX Information Resource Company
1983	Grumken Fred	New York Telephone

FINDINGS

Year	Uses	Source
1983	Martinovic Tomo	New York Telephone
	Matesic Jack	New York Telephone
	Morin John	New York Telephone
1976	Brozek Joseph	New York Telephone
	Buhner Margaret	New York Telephone
	Draser Barth	New York Telephone
	Grumken Fred	New York Telephone
1970	Braun J G	New York Telephone
	Brozek Jos	New York Telephone
	Buhner Margaret	New York Telephone
	Gillespie Fred C	New York Telephone
	Draser Barth	New York Telephone
	Grumken Fred	New York Telephone
1967	Draser Barth	New York Telephone
	Grumken Fred	New York Telephone
	Vagonis Harry	New York Telephone
	Braun J G	New York Telephone
	Brozek Jos	New York Telephone
	Gillespie Fred C	New York Telephone
1962	Draser Barth	New York Telephone Directory
	Grumken Fred	New York Telephone Directory
	Vagonrs Harry	New York Telephone Directory
	Braun J G	New York Telephone Directory
	Brozek Jos	New York Telephone Directory
	Gillespie Fred C	New York Telephone Directory
1945	Braun Julia G Miss	New York Telephone
1934	Goeltz Mary Mrs	R. L. Polk & Co.
	Goeltz Wm Myrtle off mgr	R. L. Polk & Co.
	Hartel Aloyious Louise sta firemn	R. L. Polk & Co.
	Hartel Louise B tel opr	R. L. Polk & Co.
	Siegel Benj Pauline sta mgr	R. L. Polk & Co.
	Walsh Geo clk	R. L. Polk & Co.
	Di Leonardo Frances wid Peter	R. L. Polk & Co.
	Di Leonardo Leon slsmn	R. L. Polk & Co.
	Di Leonardo Manuel gas statatndt	R. L. Polk & Co.
	Di Leonardo Mary slswn	R. L. Polk & Co.
	Di Leonardo Steph slsmn	R. L. Polk & Co.

FINDINGS

3448 41ST ST

Year	Uses	Source
1983	Custy A	New York Telephone

3449 41ST ST

Year	Uses	Source
2017	SUSAN PEDERSON	Cole Information Services
	DANIEL TOTH	Cole Information Services
	FRANCISCO TIZOC	Cole Information Services
	HERNAN VALVERDE	Cole Information Services
2014	SUSAN PEDERSON	Cole Information Services
	LAURA MURPHY	Cole Information Services
	BRIAN WOESTEHOFF	Cole Information Services
	HERNAN VALVERDE	Cole Information Services
	ELIZABETH WIEDERSEIM	Cole Information Services
2009	CRAIG PEDERSON	Cole Information Services
	JULIE POTIN	Cole Information Services
	MARIA MARTINEZ	Cole Information Services
	ELSA VALVERDE	Cole Information Services
2005	Arango Carlos yv	Hill-Donnelly Information Services
	h Chowdhury Mustafizur Rahman	Hill-Donnelly Information Services
	Martinez Manria	Hill-Donnelly Information Services
	Pederson Susan & Craig 718 786 1807 o	Hill-Donnelly Information Services
	h Vatverde BElsa AV	Hill-Donnelly Information Services
2004	MARIA MARTINEZ	Cole Information Services
	RAMIRO ARCE	Cole Information Services
	CARLOS SUAREZ	Cole Information Services
	LUIS RESTREPO	Cole Information Services
	MUSTAFIZUR CHOWDHURY	Cole Information Services
	CARLOS ARANGO	Cole Information Services
	GIANCARLO VALVERDE	Cole Information Services
2000	Shahidur Chowdhury	Cole Information Services
	Simon Cruz	Cole Information Services
	Maria Martinez	Cole Information Services
	Carlos Suarez	Cole Information Services
1994	GALICIA, VICENTE	Cole Information Services
	SANCHEZ, ARTORO	Cole Information Services
	CASTRO, VICTOR FLORES	Cole Information Services
1991	Rivera Maritza	NYNEX Information Resource Company
	Vercosa Maria G	NYNEX Information Resource Company

FINDINGS

Year	Uses	Source
1991	Barbosa Beatrice	NYNEX Information Resource Company
	Martins Clever	NYNEX Information Resource Company
1983	Bonanno Carmine	New York Telephone
	Ebid Magdi A	New York Telephone
	Finnigan Margaret	New York Telephone
	Park Chong	New York Telephone
1976	Finnigan Margaret	New York Telephone
	Machin Clemente F	New York Telephone
1970	Finnigan Margaret	New York Telephone
	Maggio Anthony	New York Telephone
	Olsen Wm H	New York Telephone
	Orihuela Roberto A	New York Telephone
	Stamatelos Peter	New York Telephone
	Svich Rino	New York Telephone
1967	Finnerty Thos J	New York Telephone
	Finnigan Margaret	New York Telephone
1962	Finnigan Margaret	New York Telephone Directory
	Maggio Anthony	New York Telephone Directory
	Booker Fredk	New York Telephone Directory
	Finnerty Thos J	New York Telephone Directory
	Olsen Wm H	New York Telephone Directory
1945	Finnigan Dan	New York Telephone
1934	Bremer Richd elev opr	R. L. Polk & Co.
	Bremer Sinclair lab	R. L. Polk & Co.
	Finnigan Danl Margt slsmn	R. L. Polk & Co.
	Johnson Alice Wid Oscar	R. L. Polk & Co.
	Johnson Evelyn br mgr Cushmans Sons Inc	R. L. Polk & Co.
	Long Lawrence W tester	R. L. Polk & Co.
	Long Roy F servicemn	R. L. Polk & Co.
	Long Wm F Margt E compositor	R. L. Polk & Co.
	Mannix Patk taxi driver	R. L. Polk & Co.
	Peterson Philip Lucille elev opr	R. L. Polk & Co.

3450 41ST ST

Year	Uses	Source
2017	CARMEN DANNY	Cole Information Services
	RAQUEL BERNARDINO	Cole Information Services
	JOE NEWSOME	Cole Information Services

FINDINGS

Year	Uses	Source
2017	JOSE RAMIREZ	Cole Information Services
	BRYAN RODRIGUEZ	Cole Information Services
	GELJEN SHERPA	Cole Information Services
	AMELIE SPONSPER	Cole Information Services
	DAISY ZHANGALLIMBAY	Cole Information Services
	DOMINICK DANGELO	Cole Information Services
	JILELI LAKHBAB	Cole Information Services
	HILDA KIEFER	Cole Information Services
	NICHOLAS LEVIS	Cole Information Services
	LAUREN HASLETT	Cole Information Services
	BRIAN LIRA	Cole Information Services
	VINCENT MCDERMOTT	Cole Information Services
	REACH PEREZ	Cole Information Services
	ABDUR RAHMAN	Cole Information Services
	GABRIEL RUMORA	Cole Information Services
	BLASIU DEZSO	Cole Information Services
	JOSE ESPINOSA	Cole Information Services
	MAYUKO OZAWA	Cole Information Services
	NEGRETE SERGIO	Cole Information Services
	LAVINA BULKAN	Cole Information Services
	DINORA CRUZ	Cole Information Services
	PAULA DASILVA	Cole Information Services
	CESAR FLORES	Cole Information Services
	HEBA HADDAD	Cole Information Services
	ALBERTO MARTINEZ	Cole Information Services
	VICTOR ORELLANA	Cole Information Services
	EMMANOUIL PANTELIDES	Cole Information Services
	ANGELA POIRIER	Cole Information Services
	JANET BUBICA	Cole Information Services
	MIKE HAUSWIRTH	Cole Information Services
	EMMA IRAOLA	Cole Information Services
	KHALED KADRY	Cole Information Services
	CRISTINA MONTAGNA	Cole Information Services
	NICHOLAS SILBA	Cole Information Services
	LITA ANGLIN	Cole Information Services
	CHRISTOPHER MAZZA	Cole Information Services
	MARYANNE DELEO	Cole Information Services
	IMTIAZ HOSSAIN	Cole Information Services

FINDINGS

Year	Uses	Source
2017	LOPEZ MARGARITO	Cole Information Services
	MILTON MONTALVAN	Cole Information Services
	MISHBAH MOZUMDER	Cole Information Services
	LUCIO SANTOS	Cole Information Services
	HECTOR ANFRENS	Cole Information Services
	SAMANTHA FILES	Cole Information Services
2014	PAT DIDNER	Cole Information Services
	VINCENT MCDERMOTT	Cole Information Services
	RAMON NOVONDO	Cole Information Services
	ABDUR RAHMAN	Cole Information Services
	JULIA VARGAS	Cole Information Services
	JAMES AMBLER	Cole Information Services
	DELIA ANDRADE	Cole Information Services
	RONALD MARTIN	Cole Information Services
	KRISHNA SAHA	Cole Information Services
	NEGRETE SERGIO	Cole Information Services
	MAYUKO OZAWA	Cole Information Services
	MOSTAFA BOUALEM	Cole Information Services
	AGNALGO MORAES	Cole Information Services
	EMMANOUIL PANTELIDES	Cole Information Services
	DINORA CRUZ	Cole Information Services
	PAULA DASILVA	Cole Information Services
	CESAR FLORES	Cole Information Services
	JESSICA NEWHAM	Cole Information Services
	VICTOR ORELLANA	Cole Information Services
	JOSE ROJAS	Cole Information Services
	CRICKET LEIGH	Cole Information Services
	ENRIQUE GONZALEZ	Cole Information Services
	MIKE HAUSWIRTH	Cole Information Services
	PAUL OHALLORAN	Cole Information Services
	LITA ANGLIN	Cole Information Services
	DEZSO BALAZS	Cole Information Services
	CYNTHIA VEGA	Cole Information Services
	DAISY LEBRON	Cole Information Services
	LOPEZ MARGARITO	Cole Information Services
	MILTON MONTALVAN	Cole Information Services
	LUCIO SANTOS	Cole Information Services
	JOSEPH FISCELLA	Cole Information Services

FINDINGS

Year	Uses	Source
2014	HECTOR ANFRENS	Cole Information Services
	MOHAMMEDM MOZUMDER	Cole Information Services
	GELJEN SHERPA	Cole Information Services
	AMELIE SPONSPER	Cole Information Services
	CARMEN DANNY	Cole Information Services
	HILDA KIEFER	Cole Information Services
	JILELI LAKHBAB	Cole Information Services
	NICHOLAS LEVIS	Cole Information Services
	DOMINICK DANGELO	Cole Information Services
	JULIA ESCOBAR	Cole Information Services
	LAUREN HASLETT	Cole Information Services
2009	JILELI LAKHBAB	Cole Information Services
	GEORGE CORONEL	Cole Information Services
	PAT DIDNER	Cole Information Services
	TRACEY DEBENEDICTIS	Cole Information Services
	NESTOR TEBIO	Cole Information Services
	KIMBERLY BOST	Cole Information Services
	VINCENT MCDERMOTT	Cole Information Services
	ARINS CRUZ	Cole Information Services
	GILBERT PANIAGUA	Cole Information Services
	ELENA ANFRENS	Cole Information Services
	BRYNA STEIN	Cole Information Services
	NIL DHAR	Cole Information Services
	MARISELA PENA	Cole Information Services
	CEDRICK BROWN	Cole Information Services
	JOSE ROJAS	Cole Information Services
	MANUEL MOGOLLON	Cole Information Services
	LAURA STRACHE	Cole Information Services
	JILL KETTELHODT	Cole Information Services
	KHALILUR RAHMAN	Cole Information Services
	MILOUD SOUIKET	Cole Information Services
	MARGARET GAMEZ	Cole Information Services
	ANIELLO PELLEGRINO	Cole Information Services
	SALIM AHMED	Cole Information Services
	LIVIA ORELLANA	Cole Information Services
	PAUL OHALLORAN	Cole Information Services
	MARGARITO LOPEZ	Cole Information Services
	GRACE CHEN	Cole Information Services

FINDINGS

Year	Uses	Source
2009	JESUS CHIRINOS	Cole Information Services
	DEZSO BALAZS	Cole Information Services
	RATAN SAHA	Cole Information Services
	CLARA SANCHEZ	Cole Information Services
	MARYANNE DELEO	Cole Information Services
	HAKIM ANES	Cole Information Services
	NEARCHOS CONSTANTINOU	Cole Information Services
	CARMEN DANNY	Cole Information Services
	RAQUEL BERNARDINO	Cole Information Services
	MOSTAFA ALAMGIR	Cole Information Services
	AGNALDO MORAES	Cole Information Services
	MOHAMMEDM MOZUMDER	Cole Information Services
	RUBEN CUZCANO	Cole Information Services
	GELJEN SHERPA	Cole Information Services
	DOMINICK DANGELO	Cole Information Services
	STEVE DELGADO	Cole Information Services
	NUBIA HERNANDEZ	Cole Information Services
	GEORGE MURPHY	Cole Information Services
	GABY CONDE	Cole Information Services
	RAMON NOVONDO	Cole Information Services
2005	Anfrens Elena D	Hill-Donnelly Information Services
	Balazs Dezso	Hill-Donnelly Information Services
	Deleo M	Hill-Donnelly Information Services
	Multi Unit Address	Hill-Donnelly Information Services
	C 5 Akterlrin v	Hill-Donnelly Information Services
	Numbr AS 1 Alamgir Mostafa	Hill-Donnelly Information Services
	Numbr A 3 Anes Yazid	Hill-Donnelly Information Services
	C 6 Bemardino Geovany	Hill-Donnelly Information Services
	Numbr B 3 Chrinos 16 A	Hill-Donnelly Information Services
	Constantinou Nearchos v7718	Hill-Donnelly Information Services
	Numbr D 5 Cnuz Arins A	Hill-Donnelly Information Services
	Numbr A 14 Cuzcarno Ruben	Hill-Donnelly Information Services
	MAl Dangelo Dominick A	Hill-Donnelly Information Services
	Numbr 87 Danny Carmen H A	Hill-Donnelly Information Services
	Numbr 82 Dearin Oscar AV	Hill-Donnelly Information Services
	Numbr A 7 Delgao Steven	Hill-Donnelly Information Services
	Numbr C 17 Dhar N I Sankar	Hill-Donnelly Information Services
	Family Financial 1 F	Hill-Donnelly Information Services

FINDINGS

Year	Uses	Source
2005	Numbr A 9 Gamez Margaret A	Hill-Donnelly Information Services
	Numbr D 3 Girard Andrew v	Hill-Donnelly Information Services
	Gonzalez E 6v	Hill-Donnelly Information Services
	Numbr C 14 Gonzalez Gabriel Martinez T	Hill-Donnelly Information Services
	Hadjikyriakou Marios	Hill-Donnelly Information Services
	Jamal Oumelghait	Hill-Donnelly Information Services
	Lopez Margarito	Hill-Donnelly Information Services
	Saha Ratan v	Hill-Donnelly Information Services
	Sanchez Alex Sanchez	Hill-Donnelly Information Services
	Sanchez Carlos v 718 937 0740 o	Hill-Donnelly Information Services
	Numbr D 8 Sanchez Ronberta	Hill-Donnelly Information Services
	Sherpa Geen v	Hill-Donnelly Information Services
	Numbr 0 Stanek Miahel	Hill-Donnelly Information Services
	Numbr A 6 Tebio Nestor	Hill-Donnelly Information Services
	Numbr C 12 Mc Dermott Vincent A	Hill-Donnelly Information Services
	Numbr D 4 Mogotlon Manuel	Hill-Donnelly Information Services
	Mora Teresa v	Hill-Donnelly Information Services
	Numbr A 2 Morales Carlos	Hill-Donnelly Information Services
	Numbr 112 Murphy Margaret A	Hill-Donnelly Information Services
	Numbr 06 Novondo Ramon A	Hill-Donnelly Information Services
	Numbr B 6 Pellegrino Aniello v	Hill-Donnelly Information Services
	Pena Marisela v	Hill-Donnelly Information Services
	Numbr C 16 Rahman Abdul v	Hill-Donnelly Information Services
	Numbr A 6 Rahman Abdur	Hill-Donnelly Information Services
	h Rahman Khalllur v	Hill-Donnelly Information Services
2004	SALIM AHMED	Cole Information Services
	FNL FAMILY	Cole Information Services
	ANIELLO PELLEGRINO	Cole Information Services
	ERIC AGUILAR	Cole Information Services
	LIVIA ORELLANA	Cole Information Services
	PAUL OHALLORAN	Cole Information Services
	EDWARD MURPHY	Cole Information Services
	MARGARITO LOPEZ	Cole Information Services
	ASHARA ROWE	Cole Information Services
	E GONZALEZ	Cole Information Services
	L FOX	Cole Information Services
	DEZSO BALAZS	Cole Information Services
	GEOVANY BERNARDINO	Cole Information Services

FINDINGS

Year	Uses	Source
2004	CLARA SANCHEZ	Cole Information Services
	LUCIO SANTOS	Cole Information Services
	OSCAR DEARING	Cole Information Services
	MARYANNE DELEO	Cole Information Services
	XIOMARA PALOMO	Cole Information Services
	STEVEN BROWN	Cole Information Services
	YAZID ANES	Cole Information Services
	LILI CHIRINOS	Cole Information Services
	MOSTAFA ALAMGIR	Cole Information Services
	MARIOS HADJIKYRIAKOU	Cole Information Services
	LISA TRACY	Cole Information Services
	MELANIE WILLE	Cole Information Services
	ALEXANDRE OLIVEIRA	Cole Information Services
	MOHAMMEDM MOZUMDER	Cole Information Services
	JAMAI OUMELGHAIT	Cole Information Services
	RUBEN CUZCANO	Cole Information Services
	MICHAEL STANEK	Cole Information Services
	DAWN DUNN	Cole Information Services
	DOMINICK DANGELO	Cole Information Services
	ANDREW GIRARD	Cole Information Services
	N CONSTANTINOU	Cole Information Services
	CARLOS MORALES	Cole Information Services
	SALVATORE VERDE	Cole Information Services
	DONALD SHAK	Cole Information Services
	CORY HUNT	Cole Information Services
	SOUIKET MILOUD	Cole Information Services
	NESTOR TEBIO	Cole Information Services
	RAMON NOVONDO	Cole Information Services
	ABDUR RAHMAN	Cole Information Services
	VINCENT MCDERMOTT	Cole Information Services
	ARINS CRUZ	Cole Information Services
	ROBERTO SANCHEZ	Cole Information Services
	HEMOUTIE DANNY	Cole Information Services
	EUGENE UJVARI	Cole Information Services
	STEVEN DELGADO	Cole Information Services
	MELINDA FERRARACCIO	Cole Information Services
	ELENA ANFRENS	Cole Information Services
	CESAR JAIMES	Cole Information Services

FINDINGS

Year	Uses	Source
2004	OSCAR LOBO	Cole Information Services
	NIL DHAR	Cole Information Services
	NAOKO KANOME	Cole Information Services
	GABRIEL GONZALEZ	Cole Information Services
	MARISELA PENA	Cole Information Services
	ELENA KEHOE	Cole Information Services
	NELSON HERNANDEZ	Cole Information Services
	MARGARET GAMEZ	Cole Information Services
	FINANCIAL FAMILY CORP	Cole Information Services
	ANITA MARTIN	Cole Information Services
2000	Geovany Bemardino	Cole Information Services
	Marcelo Burgos	Cole Information Services
	B Chowdhury	Cole Information Services
	Mark Cifarelli	Cole Information Services
	Arins Cruz	Cole Information Services
	Dominick Dangelo	Cole Information Services
	Hemoutie Danny	Cole Information Services
	Robert F Dean	Cole Information Services
	Oscar Dearing	Cole Information Services
	M Deleo	Cole Information Services
	C 17 Nil S Dhar	Cole Information Services
	Fredrico Goldin	Cole Information Services
	Gabriel M Gonzalez	Cole Information Services
	M Hadjikyriakou	Cole Information Services
	Ena Hashimoto	Cole Information Services
	Beklouti Hemad	Cole Information Services
	Cory Hunt	Cole Information Services
	Oumelghait Jamai	Cole Information Services
	Naoko Kanome	Cole Information Services
	C 10 Americo Lample	Cole Information Services
	D 6 Oscar Lobo	Cole Information Services
	A 7 Elizabeth Lopez	Cole Information Services
	M Mamani	Cole Information Services
	Claudio Martins	Cole Information Services
	C 12 V Mc Dermott	Cole Information Services
	Francisco Medin	Cole Information Services
	N Meier	Cole Information Services
	Peter Menski	Cole Information Services

FINDINGS

Year	Uses	Source
2000	A 26 Carlos Morales	Cole Information Services
	Edward Murphy	Cole Information Services
	Ramon Novondo	Cole Information Services
	C Paul OHalloran	Cole Information Services
	Livia H Orelian	Cole Information Services
	Xiomara Palomo	Cole Information Services
	D Shak	Cole Information Services
	Michael Spaulding	Cole Information Services
	A 6 Nestor Tebio	Cole Information Services
	A 25 L Tracy	Cole Information Services
	C 15 Sakae Tsugan	Cole Information Services
	A 25 K Van Patter	Cole Information Services
	B 4 Salvatore Verde	Cole Information Services
	Satoko Yamazaki	Cole Information Services
	Apartments Mostafa Alamgir	Cole Information Services
	Yazid Anes	Cole Information Services
	A 22 Elena D Anfrens	Cole Information Services
	Arzoo Bagum	Cole Information Services
1994	EASTER, DEMONTE	Cole Information Services
	KIM, POK S	Cole Information Services
	DE LEO, MARYANNE	Cole Information Services
	RODRIGUEZ, LOURDES D	Cole Information Services
	JANDRES, MARIA ANETE	Cole Information Services
	UDDIN, MOHAMMAD MAMTAZ	Cole Information Services
	ORELLANA, LIVIA	Cole Information Services
	KELLEHER, A M	Cole Information Services
	LANDRIAN, BENITO	Cole Information Services
	CUELLAR, RAFAEL	Cole Information Services
	MC DERMOTT, V	Cole Information Services
	ARGYROU, PANAYOTIS	Cole Information Services
	SIDDIQUE, ABOBAKAR	Cole Information Services
	LOPEZ, WILLIAM	Cole Information Services
	MURPHY, M	Cole Information Services
	CASTELLANOS, PATRICIA	Cole Information Services
	VARGAS, JULIA	Cole Information Services
	MURPHY, EDWARD	Cole Information Services
	DANNY, HEMOUTIE	Cole Information Services
	TEBIO, NESTOR	Cole Information Services

FINDINGS

Year	*Uses*	*Source*
1994	AHMED, MOHAMMED SUHEL	Cole Information Services
	WALKER, W J	Cole Information Services
	MORALES, CARLOS	Cole Information Services
	D'ANGELO, DOMINICK	Cole Information Services
	SINCLAIR, K	Cole Information Services
	LOBO, OSCAR	Cole Information Services
	CHOWDHURY, BADRUZZAMAN	Cole Information Services
	MEDINA, FRANCISCO	Cole Information Services
	SWAYHOOVER, ROBERT D	Cole Information Services
	FINOCCHIARO, PAUL	Cole Information Services
	ANASTASIOU, ATHINOULLA	Cole Information Services
	HOQUE, REZAUL	Cole Information Services
	SARKER, MOHAMMED	Cole Information Services
	GONZALEZ, GABRIEL MARTINEZ	Cole Information Services
	LARIONNE, HUGUETTE	Cole Information Services
	VAN PATTER, K	Cole Information Services
	SHAK, D	Cole Information Services
	ESPINOZA, LIVIA A	Cole Information Services
	TRACY, L	Cole Information Services
	GLUCKMANN, HAROLD W	Cole Information Services
	SCHMID, FRANK	Cole Information Services
	MURPHY, A	Cole Information Services
	PORR, FRANK	Cole Information Services
	DEAN, ROBT F	Cole Information Services
	MARTINEZ, JOSUE	Cole Information Services
	STRUHS, CARSTEN	Cole Information Services
	VERDE, SALVATORE	Cole Information Services
	ANFRENS, ELENA D	Cole Information Services
	KEHOE, ELENA	Cole Information Services
1991	Boundon Jose	NYNEX Information Resource Company
	Chirinos Lili	NYNEX Information Resource Company
	Columbus Louia	NYNEX Information Resource Company
	Cuellar Rafael	NYNEX Information Resource Company
	DAngelo Dominick	NYNEX Information Resource Company
	Dunlap Celentano V B	NYNEX Information Resource Company
	Hussain Muhammad	NYNEX Information Resource Company
	Jones Donna Marie	NYNEX Information Resource Company
	Kaplan Sanford	NYNEX Information Resource Company

FINDINGS

Year	*Uses*	*Source*
1991	Kelleher M A	NYNEX Information Resource Company
	Landrian Benito	NYNEX Information Resource Company
	Lee Ricky	NYNEX Information Resource Company
	Lomas Piedad	NYNEX Information Resource Company
	Murphy Edward	NYNEX Information Resource Company
	Nguyen Ngoc	NYNEX Information Resource Company
	Paunovic Mary	NYNEX Information Resource Company
	Powell Eve & David	NYNEX Information Resource Company
	Prasad Frederick	NYNEX Information Resource Company
	Rocamora A	NYNEX Information Resource Company
	Rocha Daniel	NYNEX Information Resource Company
	Rodriguez Lourdes D	NYNEX Information Resource Company
	Sinclair K	NYNEX Information Resource Company
	Sinclair K	NYNEX Information Resource Company
	Sinclair L	NYNEX Information Resource Company
	Singh Karnail	NYNEX Information Resource Company
	Stetz Douglas	NYNEX Information Resource Company
	Trujillo K	NYNEX Information Resource Company
	Van Patter K	NYNEX Information Resource Company
	Verghitsis Tassos	NYNEX Information Resource Company
	Walker W J	NYNEX Information Resource Company
	Williams Michael	NYNEX Information Resource Company
	Witmer Scott	NYNEX Information Resource Company
	Dhanraj R	NYNEX Information Resource Company
	Espinoza Livia A	NYNEX Information Resource Company
	Garcia Armando	NYNEX Information Resource Company
	Gluckmann Harold W	NYNEX Information Resource Company
	Gonzalez Oscar	NYNEX Information Resource Company
	Kehoe Elena	NYNEX Information Resource Company
	Martinez Josue	NYNEX Information Resource Company
	Murphy A	NYNEX Information Resource Company
	Perez Jose	NYNEX Information Resource Company
	Porr Frank	NYNEX Information Resource Company
	Schmid Frank	NYNEX Information Resource Company
	Struhs Carsten	NYNEX Information Resource Company
	Verde Salvatore	NYNEX Information Resource Company
	Anfrens Elena D	NYNEX Information Resource Company
	Conrow Edwin F	NYNEX Information Resource Company

FINDINGS

Year	Uses	Source
1991	Dean Robt F	NYNEX Information Resource Company
	Beekman John	NYNEX Information Resource Company
1983	Castro Teresa Del Carmen	New York Telephone
	Donohue A F	New York Telephone
	Escobar Napoleon	New York Telephone
	Anfrens Elena D	New York Telephone
	Conrow Edwin F	New York Telephone
	Dean Robt F	New York Telephone
	Dean Robert F	New York Telephone
	Donohue Leonard F	New York Telephone
	Durdaller Frank P	New York Telephone
	Garcia Armando	New York Telephone
	Gluckmann Harold W	New York Telephone
	Hartawan Bambang	New York Telephone
	Hiralall Sriwatti	New York Telephone
	Jacob Neendisseril M	New York Telephone
	Kessler C Mrs	New York Telephone
	Kurman Rose	New York Telephone
	Mikheyev Nelly	New York Telephone
	Murphy A	New York Telephone
	Murphy H L	New York Telephone
	Nelson Louis	New York Telephone
	Perez Jose	New York Telephone
	Porr Frank	New York Telephone
	Romero M	New York Telephone
	Schmid Frank	New York Telephone
	Shariff Mohammad A A	New York Telephone
	Sondersted Hilda Mrs	New York Telephone
	Struhs Carsten	New York Telephone
	Supple Michi J	New York Telephone
	Verde Salvatore	New York Telephone
	Viotti Frank	New York Telephone
	Gaedtke Frank Mrs	New York Telephone
	Kiefer Robert Jr	New York Telephone
	Lander S	New York Telephone
	Liz Gladys M	New York Telephone
	Lomas Piedad	New York Telephone
	Murphy Edward	New York Telephone

FINDINGS

Year	Uses	Source
1983	Nemeckay Emil	New York Telephone
	Paunovic Mary	New York Telephone
	Perez Jesus	New York Telephone
	Reynard Edgar P	New York Telephone
	Rodriguez Lourdes D	New York Telephone
	Rodriguez Tomas	New York Telephone
	Tejero Gladys	New York Telephone
	Walker W J	New York Telephone
1976	Anon Fernando F	New York Telephone
	Diez Juan M	New York Telephone
	Fleischer Walter Mrs	New York Telephone
	Gadtke Frank Mrs	New York Telephone
	Kiefer Robert Jr	New York Telephone
	Lopez John	New York Telephone
	Altieri C	New York Telephone
	Booker Edw	New York Telephone
	Charrette Leo P	New York Telephone
	Conrow Edwin F	New York Telephone
	Cullen John	New York Telephone
	Dean Robt F	New York Telephone
	Durdaller Frank P	New York Telephone
	Gluckmann Harold W	New York Telephone
	Kessler C Mrs	New York Telephone
	Krabak Jos	New York Telephone
	Mac Kinnon Francis Mrs	New York Telephone
1970	Hallermann Geo	New York Telephone
	Jursik Olga J	New York Telephone
	Kessler C Mrs	New York Telephone
	Krabak Jos	New York Telephone
	Lopez Adela	New York Telephone
	MacKinnon Francis Mrs	New York Telephone
	McKeown Peter C	New York Telephone
	Medvegy E	New York Telephone
	Murphy A	New York Telephone
	Murphy George	New York Telephone
	Murphy Susan	New York Telephone
	Nelson Louis	New York Telephone
	Porr Frank	New York Telephone

FINDINGS

Year	*Uses*	*Source*
1970	Recarey Eusebio	New York Telephone
	Recarey Jose	New York Telephone
	Resvanis Theodoros	New York Telephone
	Schmid Frank	New York Telephone
	Schwarzenbach Hans	New York Telephone
	Seguine Bradford	New York Telephone
	Sondersted Hilda Mrs	New York Telephone
	Takacs Steve	New York Telephone
	Tar Elizabeth	New York Telephone
	Verde Salvatore	New York Telephone
	Supple Michl J	New York Telephone
	Altieri C	New York Telephone
	Booker Edw	New York Telephone
	Caulfield Jas P	New York Telephone
	Charrette Leo P	New York Telephone
	Conrow Edwin F	New York Telephone
	Duran Luis	New York Telephone
	Durdaller Frank P	New York Telephone
	Gluckmann Harold W	New York Telephone
	Stapleton Marjorie	New York Telephone
	Walker W J	New York Telephone
	Anon Fernando F	New York Telephone
	Chacon C	New York Telephone
	Chimenti J J	New York Telephone
	Featherstone H	New York Telephone
	Gaedtke Frank Mrs	New York Telephone
	Kiefer Robert Jr	New York Telephone
	Labash Betty	New York Telephone
	Nemeckay Emil	New York Telephone
	Paunovic Emil	New York Telephone
	Ratigan Jos A	New York Telephone
	Reynard Edgar P	New York Telephone
	Sainz Hilda	New York Telephone
	Sebald Geo	New York Telephone
	Sipos Paul	New York Telephone
1967	Balzano Victor J	New York Telephone
	Chimenti J J	New York Telephone
	Featherstone H	New York Telephone

FINDINGS

Year	Uses	Source
1967	Fleischer Walter Mrs	New York Telephone
	Gaedtke Frank Mrs	New York Telephone
	Kiefer Robt Jr	New York Telephone
	Labash Betty	New York Telephone
	Paunovic Emil	New York Telephone
	Ratigan Jos A	New York Telephone
	Reynard Edgar P	New York Telephone
	Sainz Hilda	New York Telephone
	Sebald Geo	New York Telephone
	Stapleton Marjorie	New York Telephone
	Vlaun Fred	New York Telephone
	Walker W J	New York Telephone
	Weisser Wm	New York Telephone
	Beninati Jos	New York Telephone
	Booker Edw	New York Telephone
	Charrette Leo P	New York Telephone
	Conrow Edwin F	New York Telephone
	Curbelo Rafael	New York Telephone
	Danks Raymond	New York Telephone
	DAnnolfo Ralph L	New York Telephone
	Dean Robt F	New York Telephone
	Durdaller Frank P	New York Telephone
	Ehleben Paula	New York Telephone
	Gluckmann Harold W	New York Telephone
	Gregal Frank J	New York Telephone
	Hallermann Geo	New York Telephone
	Jursik Olga J	New York Telephone
	Krabak Jos	New York Telephone
	Laburda Wm Jr	New York Telephone
	Lopez Adela	New York Telephone
	Marren Martin F	New York Telephone
	McKeown Peter C	New York Telephone
	Mederos Eligio	New York Telephone
	Miyares Luis V	New York Telephone
	Murphy A	New York Telephone
	Murphy Susan	New York Telephone
	Nelson Louis	New York Telephone
	Papadopoulos Kostas	New York Telephone

FINDINGS

Year	Uses	Source
1967	Perez Roberto	New York Telephone
	Prieto Orlando	New York Telephone
	Recarey Jose	New York Telephone
	Schmid Frank	New York Telephone
	Schwarzenbach Hans	New York Telephone
	Sondersted Hilda Mrs	New York Telephone
	Spachholz Dieter H	New York Telephone
	Struhs Carsten	New York Telephone
	Supple Michl J	New York Telephone
	Verde Salvatore	New York Telephone
	Wagner Kurt F	New York Telephone
	Nemeckay Emil	New York Telephone
1962	Madden Donald F	New York Telephone Directory
	Marren Martin F	New York Telephone Directory
	McKeown Peter C	New York Telephone Directory
	Moskowitz Muriel Miss	New York Telephone Directory
	Murphy Peter J	New York Telephone Directory
	Murphy Susan	New York Telephone Directory
	Nelson Louis	New York Telephone Directory
	Nemeckay Emil	New York Telephone Directory
	Papadopoulos Nick A	New York Telephone Directory
	Parr Frank	New York Telephone Directory
	Pyne Robt	New York Telephone Directory
	Schmid Frank	New York Telephone Directory
	Schwarzenbach Hans	New York Telephone Directory
	Scigliano Phillip A	New York Telephone Directory
	Sondersted Hilda Mrs	New York Telephone Directory
	Struhs Carsten	New York Telephone Directory
	Supple Michl J	New York Telephone Directory
	Bellard Jas G	New York Telephone Directory
	Burkart Chas	New York Telephone Directory
	Charrette Leo P	New York Telephone Directory
	Chevallier Raoul	New York Telephone Directory
	Conrow Edwin F	New York Telephone Directory
	Danks Raymond	New York Telephone Directory
	Valerio Celestino	New York Telephone Directory
	Wagner Kurt F	New York Telephone Directory
	Walsh Danl	New York Telephone Directory

FINDINGS

Year	Uses	Source
1962	Dean Robt F	New York Telephone Directory
	Dickinson Patricia U Mrs	New York Telephone Directory
	Dickinson Wm E	New York Telephone Directory
	Ehleben Paula	New York Telephone Directory
	Festa Robt J	New York Telephone Directory
	Foley Thos J	New York Telephone Directory
	Fries Robt J	New York Telephone Directory
	Gluckmann Harold W	New York Telephone Directory
	Hanna Robt S	New York Telephone Directory
	Jursik Olga J	New York Telephone Directory
	Karol Stella	New York Telephone Directory
	Kerrigan Arthur P	New York Telephone Directory
	Krabak Jos	New York Telephone Directory
	Lentena Mary	New York Telephone Directory
	Chimenti J J	New York Telephone Directory
	Dehmer Paula	New York Telephone Directory
	Gaedtke Frank	New York Telephone Directory
	Kiefer Robt Jr	New York Telephone Directory
	Labash Betty	New York Telephone Directory
	Paunovic Emil	New York Telephone Directory
	Reynard Edgar P	New York Telephone Directory
	Russert Albert G	New York Telephone Directory
	Stapleton Marjorie	New York Telephone Directory
	Vlaun Fred	New York Telephone Directory
	Waissenmuller Geo J	New York Telephone Directory
	Walker W J	New York Telephone Directory
	Weisser Wm	New York Telephone Directory
1945	Featherstone M	New York Telephone
	Hummel Louis	New York Telephone
	Jones Trevor C	New York Telephone
	Koehler Wm	New York Telephone
	Labash Betty	New York Telephone
	Murray Mary G Mrs	New York Telephone
	Ratigan Jos A	New York Telephone
1934	Conlon Fredk A Betty city firemn	R. L. Polk & Co.
	Repp Julia wid Fredk	R. L. Polk & Co.
	Springer Hans Frieda drftsmn	R. L. Polk & Co.
	Stapleton Geo gatemn	R. L. Polk & Co.

FINDINGS

Year	Uses	Source
1934	Stone Wm Elizabeth cook	R. L. Polk & Co.
	Sunney Agnes waiter	R. L. Polk & Co.
	Swanson Geo Margt chauf	R. L. Polk & Co.
	Thornton Carleton May clk	R. L. Polk & Co.
	Tingstrom John Mary chauf	R. L. Polk & Co.
	Tully John F Mary asst eng Dept of Sanitn	R. L. Polk & Co.
	White John Margt bus dr	R. L. Polk & Co.
	Wilby Ambrose actor	R. L. Polk & Co.
	Bauman Jack Esther mgr Dilbert Bros Inc	R. L. Polk & Co.
	Bellard Jas Mary chauf	R. L. Polk & Co.
	Bernardini Danl Evelyn caster	R. L. Polk & Co.
	Biro Jos Rose pres Astoria Hardware & Paint Co Inc	R. L. Polk & Co.
	Blair Anthony Elizabeth actor	R. L. Polk & Co.
	Boehmer Fred Mary chauf	R. L. Polk & Co.
	Bongardt Otto clo ctr	R. L. Polk & Co.
	Bongardt Wm Adele bldg supt	R. L. Polk & Co.
	Brienza Jas Claire auto mech	R. L. Polk & Co.
	Casey Chas Margt clk	R. L. Polk & Co.
	Costello Matthew Emma blrmkr	R. L. Polk & Co.
	Dandurant HAvey Grace auto mech	R. L. Polk & Co.
	DAvis Beatrice actress	R. L. Polk & Co.
	Demarest Walter Beatrice br mgr Gabriel Snubbers Sales & Service	R. L. Polk & Co.
	Donelon Jos A Beatrice acting lieut PD	R. L. Polk & Co.
	Engel Wm Sarah clk	R. L. Polk & Co.
	Furnal Willis Myra stereo	R. L. Polk & Co.
	Gianino Emanuel Harriett slsmn	R. L. Polk & Co.
	Gordon Nathan Etta slsmn	R. L. Polk & Co.
	Hayes Harold chauf hlpr	R. L. Polk & Co.
	Hughes Edw Margt cond	R. L. Polk & Co.
	Hughes Edw Margt elev constr	R. L. Polk & Co.
	Koch Anna Wid Adolph	R. L. Polk & Co.
	Lee Laura Mrs	R. L. Polk & Co.
	Mc Donald Flora saiter	R. L. Polk & Co.
	Mc Donald Jack elev opr	R. L. Polk & Co.
	Mc Nellis Frank actor	R. L. Polk & Co.
	Mc Nellis Frank actor	R. L. Polk & Co.
	Nemeckay Albina maid	R. L. Polk & Co.

FINDINGS

Year	Uses	Source
1934	Nemeckay Stephanie mach opr	R. L. Polk & Co.
	ODonnell Thos H Frances G police	R. L. Polk & Co.
	Patenaude Chas Ellen clk	R. L. Polk & Co.
	Phillips Edw Margt chauf	R. L. Polk & Co.
	Pruschen Fred Elizabeth electn	R. L. Polk & Co.
	Rathigan Jos A Dolly slsmn	R. L. Polk & Co.
	Repp clk	R. L. Polk & Co.
	Repp Jos	R. L. Polk & Co.
	Wilby Martin G Mary M machl eng	R. L. Polk & Co.
	Wilson Walter actor	R. L. Polk & Co.
	Wolf Michl Serina Astoria Court Garage	R. L. Polk & Co.

3451 41ST ST

Year	Uses	Source
2017	ORLANDO GALLO	Cole Information Services
	ALBERT DEJESUS	Cole Information Services
	JENNY EUCEDA	Cole Information Services
	NORA GUZMAN	Cole Information Services
2014	ALBERT DEJESUS	Cole Information Services
	LEONARD CASTRO	Cole Information Services
	ERIC MATONIS	Cole Information Services
	CARLOS CRUZ	Cole Information Services
	ORLANDO GALLO	Cole Information Services
2009	DENORAH DEJESUS	Cole Information Services
	MARY GALLO	Cole Information Services
	MICHAEL MATONIS	Cole Information Services
	DANIEL GUZMAN	Cole Information Services
	LEONARD CASTRO	Cole Information Services
2005	h 8sch Emma Mrs AV	Hill-Donnelly Information Services
	Dejesus Denorah	Hill-Donnelly Information Services
	Gu Aman Daniel v	Hill-Donnelly Information Services
	h Gallo Mary K v	Hill-Donnelly Information Services
2004	CARLOS CRUZ	Cole Information Services
	EMMA BOSCH	Cole Information Services
	DINORA DEJESUS	Cole Information Services
	MARY GALLO	Cole Information Services
	MICHAEL MATONIS	Cole Information Services
2000	Emma Bosch	Cole Information Services
	Carlos Cruz	Cole Information Services

FINDINGS

Year	Uses	Source
1994	BOSCH, EMMA	Cole Information Services
	LAWRY, RUSSELL A	Cole Information Services
1991	Badalamenti Alfie	NYNEX Information Resource Company
	Bosch Emma Mrs	NYNEX Information Resource Company
1983	Bosch Emma Mrs	New York Telephone
	Vicenty Catalina	New York Telephone
	Coakes Ellen T Mrs	New York Telephone
	Gallo Walter A	New York Telephone
	Gallo Walter J	New York Telephone
	Rothwell Ronald	New York Telephone
1976	Bosch Emma Mrs	New York Telephone
	Coakes Ellen T Mrs	New York Telephone
	Gallo Walter A	New York Telephone
1970	Bosch Jos	New York Telephone
	Coakes Ellen T Mrs	New York Telephone
	Fowler Nora Mrs	New York Telephone
	Anderson Paul E	New York Telephone
	Bosch Emma Mrs	New York Telephone
1967	Anderson Paul E	New York Telephone
	Bosch Emma Mrs	New York Telephone
	Eisele John C	New York Telephone
	Fowler Nora Mrs	New York Telephone
1962	Fowler Nora Mrs	New York Telephone Directory
	Tenaglia Tony	New York Telephone Directory
	Anderson Paul E	New York Telephone Directory
	Bosch Emma Mrs	New York Telephone Directory
	Eisele John C	New York Telephone Directory
	Schroeder Fritz	New York Telephone Directory
1945	Bosch Emma Mrs	New York Telephone
	Hein Arthur	New York Telephone
	Sharkey Henrietta	New York Telephone
1934	Becker Fred waiter	R. L. Polk & Co.
	Bjorkgren Eric electn	R. L. Polk & Co.
	Bjorkgren Herbert plmbrs hlpr	R. L. Polk & Co.
	Hein Arth Frieda candymkr Mhn	R. L. Polk & Co.
	Hein Arth jr sign pntr	R. L. Polk & Co.
	Jones Dorothy L clk	R. L. Polk & Co.
	Jones Wm Margt warehse mgr	R. L. Polk & Co.

FINDINGS

Year	Uses	Source
1934	Ummelman Mathilde slswn	R. L. Polk & Co.
	Wiedercranz Nils Edla chauf	R. L. Polk & Co.
	Wilhelm Caroline wid Fred	R. L. Polk & Co.

3455 41ST ST

Year	Uses	Source
2017	RACHEL EDMUNDS	Cole Information Services
	LUKE PETZY	Cole Information Services
	SAYED KADRI	Cole Information Services
	BRITTANY BULLOCK	Cole Information Services
	ALICIA ALVAREZ	Cole Information Services
2014	ANTHONY MEILAK	Cole Information Services
	SAYED KADRI	Cole Information Services
	ALICIA ALVAREZ	Cole Information Services
	LUKE PETZY	Cole Information Services
	MEILAK LEO	Cole Information Services
2009	RAYMOND KIMMEL	Cole Information Services
	ALICIA ALVAREZ	Cole Information Services
	SAYED KADRI	Cole Information Services
	MEILAK LEO	Cole Information Services
	ANTHONY MEILAK	Cole Information Services
2005	h Alvarez A Av	Hill-Donnelly Information Services
	h Kadri Sayed Burhan v	Hill-Donnelly Information Services
	HMeilak Anthony	Hill-Donnelly Information Services
	a Meilak Thomas v	Hill-Donnelly Information Services
2004	IVELIS SANCHEZ	Cole Information Services
	LEO MEILAK	Cole Information Services
	SAYED KADRI	Cole Information Services
	ALICIA ALVAREZ	Cole Information Services
	MEILAK THOMAS	Cole Information Services
	MEILAK LEO	Cole Information Services
2000	Apartments A Alvarez	Cole Information Services
	Sayed B Kadn	Cole Information Services
	R Anthony Meilak	Cole Information Services
	L Alice C Risemberg	Cole Information Services
	65TH AV INTS FROM	Cole Information Services
1994	GHANI, MOHAMMAD M	Cole Information Services
	MEILAK, ANTHONY	Cole Information Services
1991	Meilak Anthony	NYNEX Information Resource Company

FINDINGS

Year	Uses	Source
1983	Meilak Anthony	New York Telephone
	Meilack L	New York Telephone
1976	Cronin Cornelius	New York Telephone
1970	Cronin Cornelius	New York Telephone
	Porth C A	New York Telephone
	Asensio Andres	New York Telephone
	Martin Anna Mrs	New York Telephone
1967	Albarella P L	New York Telephone
	Cronin Cornelius	New York Telephone
	Cronin Jas P	New York Telephone
1962	Cronin Cornelius	New York Telephone Directory
	Martin Anna Mrs	New York Telephone Directory
	Albarella P L	New York Telephone Directory
1934	Burkhardt Chas Bertha br mgr Gt A & P Tea Co	R. L. Polk & Co.
	Flannigan Matihew lap	R. L. Polk & Co.
	Flannigan Matihew Mary lab	R. L. Polk & Co.
	Link & Rehrer Julius Link Herman Rehrer bldrs	R. L. Polk & Co.
	Martin Herman Anna china and glass decorator	R. L. Polk & Co.
	Martin Wm	R. L. Polk & Co.

3458 41ST ST

Year	Uses	Source
1991	Meagher Marie	NYNEX Information Resource Company

3511 41ST ST

Year	Uses	Source
2017	BEL SITE REALTY	Cole Information Services
2014	BELSITE REALTY	Cole Information Services
	BEL SITE REALTY CORPORATION	Cole Information Services
2009	BEL SITE REALTY CORP	Cole Information Services
	NICE & FRESH DONUTS INC	Cole Information Services
2005	Bel Site Realty Corp 1 F	Hill-Donnelly Information Services
	Nice & Fresh Inc I R	Hill-Donnelly Information Services
2004	NICE & FRESH INC	Cole Information Services
2000	Nice & Fresh Inc	Cole Information Services
	Bel Site Rity Corp	Cole Information Services
1999	DAILY DONUTS INCORPORATED	Cole Information Services

FINDINGS

Year	Uses	Source
1999	BEL-SITE REALTY CORPORATION	Cole Information Services
1994	BEL-SITE REALTY CORP	Cole Information Services

3512 41ST ST

Year	Uses	Source
1999	KAUFMAN ASTORIA STUDIOS	Cole Information Services

3513 41ST ST

Year	Uses	Source
1999	QUEENSBORO FARM PRODS INCORPORATED	Cole Information Services
1983	Shirben Farms Co	New York Telephone
	Queensboro Farm Products Inc	New York Telephone
	Hopewell Dairies	New York Telephone
1976	Hopewell Dairies	New York Telephone
1970	Queensboro Farm Products Inc	New York Telephone
1967	Queensboro Farm Products Inc	New York Telephone
1945	Queensboro Farm Products Inc	New York Telephone

3515 41ST ST

Year	Uses	Source
2017	SIMONS HARDWARE & BATH LLC	Cole Information Services
2014	SIMONS HARDWARE & BATH LLC	Cole Information Services
2005	Simons Hardware & Bath LLC	Hill-Donnelly Information Services
2004	SIMONS HARDWARE INC	Cole Information Services
	OCCUPANT UNKNOWN	Cole Information Services
2000	Simons Hdwr Inc	Cole Information Services
1999	SIMONS HARDWARE INCORPORATED	Cole Information Services
1994	SIMON'S HARDWARE INC	Cole Information Services
1991	Simons Hardware Inc	NYNEX Information Resource Company
1983	LOCAL MILK PRODS INC	New York Telephone
1976	LOCAL MILK PRODS INC	New York Telephone

3517 41ST ST

Year	Uses	Source
2014	STONE WORK CORPORATION	Cole Information Services
2009	SPIEGEL LIMOUSINE CORP	Cole Information Services
1983	Delaware Farms Inc	New York Telephone
1976	DELAWARE FARMS INC	New York Telephone

FINDINGS

3519 41ST ST

Year	Uses	Source
1934	Parr Metal Production Corp NY: cap $50000 Albert A Parmet pres Susman Wertenthell treas	R. L. Polk & Co.

3521 41ST ST

Year	Uses	Source
2017	KRISPY DELITE	Cole Information Services
2014	KRISPY DELITE	Cole Information Services

3524 41ST ST

Year	Uses	Source
1945	SH Sales Co	New York Telephone
1934	Waldman Co The RTN Leon Waldman Sidney Samuals	R. L. Polk & Co.
	Waldman Sales Co RTN con Waldman Sidney Samules	R. L. Polk & Co.

3526 41ST ST

Year	Uses	Source
2017	S SHOP LLC RASHID	Cole Information Services
2009	RICHIES AUTO	Cole Information Services
2005	Rrbnj Inc 1s	Hill-Donnelly Information Services
2000	A Srvcntr Inc	Cole Information Services
1999	E N A SERVICENTER INCORPORATED	Cole Information Services
1994	E N A SERVICENTER INC	Cole Information Services
	MANTA AUTO SVCE INC	Cole Information Services

3528 41ST ST

Year	Uses	Source
2017	MEGA MECHANICAL INC	Cole Information Services
	MEGA FIRE PROTECTION INC	Cole Information Services
	DRAFT MASTER ENGINEERING PC	Cole Information Services
2014	MEGA FIRE PROTECTION INCORPORATED	Cole Information Services
	DRAFT MASTER ENGINEERING PC	Cole Information Services
2009	DRAFT MASTER ENGINEERING PC	Cole Information Services
	MEGA FIRE PROTECTION INC	Cole Information Services
	IDEAL FIRE CONTROL INC	Cole Information Services
2005	is 718 706 6342 o	Hill-Donnelly Information Services
	Mega Fire Protection Inc	Hill-Donnelly Information Services

FINDINGS

Year	Uses	Source
2005	Draft Master Engineering PC	Hill-Donnelly Information Services
	P 718 626 1550 a	Hill-Donnelly Information Services
2004	OCCUPANT UNKNOWN	Cole Information Services
2000	Teddy Kaselis Jr	Cole Information Services
	Rodeo Dr MTR Club	Cole Information Services
	36TH AV INTS FROM	Cole Information Services
	Mug Shot Records	Cole Information Services
1999	EMANUEL AUTO BODY SHOP INCORPORATED	Cole Information Services
	THEO CHRISTOS AUTO BODY SHOP	Cole Information Services
1994	THEO CHRISTOS AUTO BODY SHOP	Cole Information Services
	EMANUEL AUTO BODY SHOP INC	Cole Information Services

3529 41ST ST

Year	Uses	Source
2017	LONG IS CITY LOCAL LOCKSMITH	Cole Information Services
	41ST ST PLUMBING HEATING & COOLING	Cole Information Services
2014	41ST ST PLUMBING HEATING & COOLING	Cole Information Services

3533 41ST ST

Year	Uses	Source
1983	DAIRYTEST FARMS INC	New York Telephone
	Gimpel Farms Inc	New York Telephone
1976	DAIRYTEST FARMS INC	New York Telephone
	Gimpel Farms Inc	New York Telephone
	Kingsway Farms Inc	New York Telephone

3540 41ST ST

Year	Uses	Source
2014	NIGAR SULTANA	Cole Information Services
2009	NIGAR SULTANA	Cole Information Services

3541 41ST ST

Year	Uses	Source
2004	LUZ RODRIGUEZ	Cole Information Services

3542 41ST ST

Year	Uses	Source
1983	Color Card Corp	New York Telephone

FINDINGS

Year	Uses	Source
1983	Advertising Sales Co	New York Telephone
1976	Color Card Corp	New York Telephone
1970	Color Card Corp	New York Telephone
	Lenco Photo Prods Inc	New York Telephone
1967	BINKS MFG CO Export Div	New York Telephone
	Spraying Equipment	New York Telephone
1962	Spraying Eqp	New York Telephone Directory
	BINKS MFG CO	New York Telephone Directory
	Cooling Towers	New York Telephone Directory
	BINKS MFG CO	New York Telephone Directory
	Export Div	New York Telephone Directory
	BINKS MFG CO	New York Telephone Directory
	Mansfield Holiday Corp	New York Telephone Directory
1945	Bieler L & Son tnsmth supls	New York Telephone
1934	Gunn H M Realty Co Inc	R. L. Polk & Co.

3545 41ST ST

Year	Uses	Source
2014	MAYER MALBIN INCORPORATED	Cole Information Services

3550 41ST ST

Year	Uses	Source
2014	UDITA PATEL	Cole Information Services
2009	UDITA PATEL	Cole Information Services
1934	Blake Robt actor	R. L. Polk & Co.

3551 41ST ST

Year	Uses	Source
2004	OCCUPANT UNKNOWN	Cole Information Services

3578 41ST ST

Year	Uses	Source
2009	ALDO DIMINIC	Cole Information Services

42 ASTORA 82391

3455 42 ASTORA 82391

Year	Uses	Source
1967	Coyne Winifred M	New York Telephone

FINDINGS

42 LIC

3452 42 LIC

Year	Uses	Source
1991	Acomb Andrea	NYNEX Information Resource Company

3455 42 LIC

Year	Uses	Source
1991	Coyne Winifred M	NYNEX Information Resource Company

3540 42 LIC

Year	Uses	Source
1991	Alpha Auto Repair	NYNEX Information Resource Company

42ND

3404 42ND

Year	Uses	Source
1934	Rocco Auto Wrecking Tn Angele S Fanelli	R. L. Polk & Co.

3408 42ND

Year	Uses	Source
1934	Snyder Bridget wid Chas	R. L. Polk & Co.
	Snyder Bertha wid Chas	R. L. Polk & Co.

3427 42ND

Year	Uses	Source
1962	Lally Nora Mrs	New York Telephone Directory

3428 42ND

Year	Uses	Source
1962	Scollon John	New York Telephone Directory

3438 42ND

Year	Uses	Source
1962	Chimenti Jos	New York Telephone Directory

3524 42ND

Year	Uses	Source
1962	GOOD HUMOR CORP	New York Telephone Directory
	Branch	New York Telephone Directory

FINDINGS

3534 42ND

Year	Uses	Source
1962	Silfen Bernard H & Son Inc papr	New York Telephone Directory

42ND ASTRIA RA VENSWD 85366

3448 42ND ASTRIA RA VENSWD 85366

Year	Uses	Source
1945	Schwaninger Walter S	New York Telephone

42ND AVE

3452 42ND AVE

Year	Uses	Source
1962	Hruska Bert J	New York Telephone Directory

3455 42ND AVE

Year	Uses	Source
1962	Triola Eliz Mrs	New York Telephone Directory

42ND LIC

3524 42ND LIC

Year	Uses	Source
1945	Branch	New York Telephone

42ND PL

3448 42ND PL

Year	Uses	Source
1939	Redwood Amanda Mrs	New York Telephone Company

3456 42ND PL

Year	Uses	Source
1939	Steed Dorothy H	New York Telephone Company

3501 42ND PL

Year	Uses	Source
1945	Kohut John G restrnt	New York Telephone

FINDINGS

3528 42ND PL

Year	Uses	Source
1962	Amco Corp oil equip	New York Telephone Directory

3534 42ND PL

Year	Uses	Source
1939	Silfen Bernard H & Son papr	New York Telephone Company

42ND RD

3430 42ND RD

Year	Uses	Source
1934	Walters Benj W installer	R. L. Polk & Co.

42ND ST

3406 42ND ST

Year	Uses	Source
2005	Hasegawa Masahiro v	Hill-Donnelly Information Services
	Manda John	Hill-Donnelly Information Services
	h Schatz Shana M V	Hill-Donnelly Information Services
	Velcani Teuta	Hill-Donnelly Information Services
2000	Christine Delzoppo	Cole Information Services
	Monka Szkorupov	Cole Information Services
	John Mand	Cole Information Services
	Milan Synak	Cole Information Services
1991	Nishiyama Katsumi	NYNEX Information Resource Company
	Oros Marta	NYNEX Information Resource Company
	Stano Adam	NYNEX Information Resource Company
1983	Nishiyama Katsumi	New York Telephone
	Stano Adam	New York Telephone
1970	Bore John	New York Telephone
	Stano Adam	New York Telephone
	Zupicic Maro	New York Telephone
1967	Stano Adam	New York Telephone
	Voss Joachim F	New York Telephone
1962	Voss Joschim F	New York Telephone Directory
1934	Mc Donald Rose tel opr	R. L. Polk & Co.
	Mc Donald Frank Rose L bldg supt Mhn	R. L. Polk & Co.
	Houska Jos taxi driver	R. L. Polk & Co.

FINDINGS

Year	Uses	Source
1934	Hanlon Peter lab	R. L. Polk & Co.
	Hanlon Patk Elizabeth msngr	R. L. Polk & Co.
	Hanlon Jean proter	R. L. Polk & Co.
	Hanlon Betty clk	R. L. Polk & Co.
	OLeary John Alice chauf	R. L. Polk & Co.
	Poepoe Andrew K Edna M musician	R. L. Polk & Co.
	Tucker Wm J Lillian chauf	R. L. Polk & Co.

3408 42ND ST

Year	Uses	Source
2005	h Dijanic P Av	Hill-Donnelly Information Services
	De Brito Kela	Hill-Donnelly Information Services
	h Derrico Angelo AV	Hill-Donnelly Information Services
	h Nouira Azzedine V	Hill-Donnelly Information Services
2000	P Dijanic	Cole Information Services
1991	Dormani Luis J Jr	NYNEX Information Resource Company
	Buttigieg Salvino	NYNEX Information Resource Company
1983	Buttigieg Salvino	New York Telephone
	Mc Kinnell K	New York Telephone
	Mohamed Iquebal	New York Telephone
1970	De Los Santos Remigio	New York Telephone
1962	Glaser Jos A	New York Telephone Directory
1939	Diehl Bertha A Mrs	New York Telephone Company
1934	Brady Florence wid Thos	R. L. Polk & Co.
	Diehl Bertha A Mrs tel opr	R. L. Polk & Co.
	Fl Avin Timothy clk	R. L. Polk & Co.
	Snyder Bertha trl opr	R. L. Polk & Co.
	Snyder Helen clk	R. L. Polk & Co.
	Zorovich John Mary lab	R. L. Polk & Co.

3410 42ND ST

Year	Uses	Source
2005	h Baroudi Sandrella	Hill-Donnelly Information Services
	Hochong Tiffany V	Hill-Donnelly Information Services
	Radano Joseph	Hill-Donnelly Information Services
	Stipanovic Branko	Hill-Donnelly Information Services
	Vucitic Stiiepan A	Hill-Donnelly Information Services
2000	Sandrella Baroudi	Cole Information Services
	Farid Bouattour	Cole Information Services

FINDINGS

Year	Uses	Source
2000	J Feliciano	Cole Information Services
	Stijlepan Vucrtic	Cole Information Services
1991	Pontrelli Lawrence	NYNEX Information Resource Company
	Vucitic Stijepan	NYNEX Information Resource Company
1983	Jaegers Helen Mrs	New York Telephone
	Montoya A	New York Telephone
	Vucitic Stijepan	New York Telephone
1976	Jaegers Helen Mrs	New York Telephone
1970	Jaegers Helen Mrs	New York Telephone
	Ondrisek Josef	New York Telephone
1967	Jaegers Helen Mrs	New York Telephone
	Lindermeyr Christian	New York Telephone
	Ondrisek Josef	New York Telephone
1962	Jaegers Helen Mrs	New York Telephone Directory
	Lindermeyr Christian	New York Telephone Directory
	Ondrisek Josef	New York Telephone Directory
1945	Jaegers Jos	New York Telephone
1939	Ruppert Wm	New York Telephone Company
1934	Bauer Chas clk	R. L. Polk & Co.
	Bauer Jacob Anna stmftr	R. L. Polk & Co.
	Nicolai Fredk Mary	R. L. Polk & Co.
	Straka Wm	R. L. Polk & Co.
	Sutton Ella wid Walter	R. L. Polk & Co.

3414 42ND ST

Year	Uses	Source
2005	Pinelli Johnny	Hill-Donnelly Information Services
	Vas Danielle	Hill-Donnelly Information Services
	h Arenas Jose A 0718 937 3334 o	Hill-Donnelly Information Services
	h Bingel Lori v	Hill-Donnelly Information Services
2000	Apartments Jose Arenas	Cole Information Services
	Chad Bigsby	Cole Information Services
	R Lori Bingel	Cole Information Services
	Jhosyan Orozco	Cole Information Services
	Amaud Meirhaeghe	Cole Information Services
	Sabneh Hamdan	Cole Information Services
1991	Oliveira Hednilson	NYNEX Information Resource Company
	Fethlan Anna Mrs	NYNEX Information Resource Company
	Ewers Robert	NYNEX Information Resource Company

FINDINGS

Year	Uses	Source
1991	Arenas Jose	NYNEX Information Resource Company
1983	Fethlan Anna Mrs	New York Telephone
	Ewers Robt E	New York Telephone
1976	Robt E	New York Telephone
1967	Brown John	New York Telephone
1962	Fay Walter C	New York Telephone Directory
1939	Brown Helen M	New York Telephone Company
1934	Wiebel Louis Josephine lab	R. L. Polk & Co.
	Wiebel Grace priv sec	R. L. Polk & Co.
	Paulke Edith Mrs	R. L. Polk & Co.
	Johnson Chas Anna truck hlpr	R. L. Polk & Co.
	Finnegan Jas J Minnie chauf	R. L. Polk & Co.

3416 42ND ST

Year	Uses	Source
2005	Multd Unit Address	Hill-Donnelly Information Services
	Barbosa Eva	Hill-Donnelly Information Services
	Numbr i B Bolis Jolene v	Hill-Donnelly Information Services
	Numbr 2 A h Dellapietra Steve y	Hill-Donnelly Information Services
	h Hoque MDv	Hill-Donnelly Information Services
	Karamitri Edisa y	Hill-Donnelly Information Services
	Kooli Zana	Hill-Donnelly Information Services
	h Looks M AV	Hill-Donnelly Information Services
	Novaes Sandra v 0718 706 8258 o	Hill-Donnelly Information Services
2000	Md Hoque	Cole Information Services
	Apartments Valerie Andreani	Cole Information Services
	Steve Dellapietr	Cole Information Services
	C Zana Kooli	Cole Information Services
	Clark Lantz	Cole Information Services
	M Looks	Cole Information Services
	Thomas Otto	Cole Information Services
	Loreta Qiftj	Cole Information Services
	Vucetaj	Cole Information Services
	A Woo	Cole Information Services
1991	Fox Neal C	NYNEX Information Resource Company
	Ishihara Hironobu	NYNEX Information Resource Company
	Marco Scott	NYNEX Information Resource Company
	Ribeiro Euzinet	NYNEX Information Resource Company
1983	Barrett Michael W	New York Telephone

FINDINGS

Year	Uses	Source
1983	Fox Neal C	New York Telephone
	Scanlon James	New York Telephone
	Tierney George A	New York Telephone
1976	Falco Ralph	New York Telephone
1970	Breen Thos	New York Telephone
1967	Breen Thos	New York Telephone
	Passarge Gerhard	New York Telephone
1962	Breen Thos	New York Telephone Directory
	Cooney John J	New York Telephone Directory
	Keyes Alexndr	New York Telephone Directory
1945	John	New York Telephone
1934	Conway Cecil May clk	R. L. Polk & Co.
	Gannon Margt drsmkr	R. L. Polk & Co.
	Gannon Rose clk	R. L. Polk & Co.
	Gannon Rose wid John	R. L. Polk & Co.
	Mebus clk	R. L. Polk & Co.
	OToole Michl Susan lab	R. L. Polk & Co.
	Otterberg Gust Ave Agnes chauf	R. L. Polk & Co.
	Teahan Jos Nora paper hanndler	R. L. Polk & Co.

3417 42ND ST

Year	Uses	Source
2005	Avery Joseph	Hill-Donnelly Information Services
	Echevema L v	Hill-Donnelly Information Services
	Marcutranu Aneta & Carol	Hill-Donnelly Information Services
	Prieto Jose	Hill-Donnelly Information Services
	Prieto Jose	Hill-Donnelly Information Services
	h Rodriguez Miguel R	Hill-Donnelly Information Services
	h Singh Gurmail v	Hill-Donnelly Information Services
2000	Apartments	Cole Information Services
	L L Echeverr	Cole Information Services
1991	Chow Al Flash	NYNEX Information Resource Company
	Rios Ismael	NYNEX Information Resource Company
	Chow A	NYNEX Information Resource Company
1983	Rubio Gladys	New York Telephone
1976	Bristoll Anna	New York Telephone
1970	Bilowchtchuk W	New York Telephone
	Bristoll Anna	New York Telephone
1967	Bilowchtchuk W	New York Telephone

FINDINGS

Year	Uses	Source
1967	Montgomery Hance	New York Telephone
1962	Montgomery Hance	New York Telephone Directory
	Schrader Arthur A	New York Telephone Directory
1934	Hughes Frances wid Albert	R. L. Polk & Co.
	Splaine Kath Wid Robt	R. L. Polk & Co.
	Stewart Fredk L Roxy linemn	R. L. Polk & Co.
	Thomas Richd P Mary driver	R. L. Polk & Co.
	White Harry H Mary J gdnr	R. L. Polk & Co.
	Zack Michl carp	R. L. Polk & Co.

3420 42ND ST

Year	Uses	Source
2005	h Hasan Mohsen A	Hill-Donnelly Information Services
	Hur H y	Hill-Donnelly Information Services
	Mcgrail Steven v	Hill-Donnelly Information Services
	NG Mey v	Hill-Donnelly Information Services
2000	Robert Caffill	Cole Information Services
	Michael Dattom	Cole Information Services
	Mohsen Hasan	Cole Information Services
	Gary Luc	Cole Information Services
	Emad Nassar	Cole Information Services
1991	Dattoma Michael	NYNEX Information Resource Company
	OSullivan James F	NYNEX Information Resource Company
	Sturm D L	NYNEX Information Resource Company
1983	Caffill Robert	New York Telephone
	Gonzalez C	New York Telephone
	OSullivan James F	New York Telephone
	Rodriguez Martha	New York Telephone
1976	Caffill Robert	New York Telephone
1967	Chiello Jack	New York Telephone
1962	Chiello Jack	New York Telephone Directory
	Stankard Jos C	New York Telephone Directory
	Stankard Margaret	New York Telephone Directory
1945	Stankard Margaret	New York Telephone
1934	Wilkinson John clk	R. L. Polk & Co.
	Wilkinson Henry Beatrice valet	R. L. Polk & Co.
	Wileman Leon Babotte	R. L. Polk & Co.
	Svatis Paul Mary splicer	R. L. Polk & Co.
	Stankard Thos Mary chauf	R. L. Polk & Co.

FINDINGS

Year	Uses	Source
1934	OConnor Jas J Mary chauf	R. L. Polk & Co.
	OConnor Jas Mary chauf	R. L. Polk & Co.
	Mc Clymont Wm roofer	R. L. Polk & Co.
	Mc Clymont Cath wid Danl	R. L. Polk & Co.
	Mc Clymont Cath clk	R. L. Polk & Co.
	Huthoff Frank lab	R. L. Polk & Co.
	Bowen Hannah wid Michl	R. L. Polk & Co.
	Bowen Anna wid Michl	R. L. Polk & Co.

3421 42ND ST

Year	Uses	Source
2005	Martins Adriana v	Hill-Donnelly Information Services
	h Karymbalis Vasilios AV	Hill-Donnelly Information Services
2000	Emily Wei	Cole Information Services
	Hirsh	Cole Information Services
	V Karymbalis	Cole Information Services
1991	Van Dyke M	NYNEX Information Resource Company
	Mzoughi Chedli	NYNEX Information Resource Company
	Bougas Panagiotias	NYNEX Information Resource Company
1983	Mzoughi Chedli	New York Telephone
	Ilyas Luz Dalia	New York Telephone
1945	Schumeyer F & Son electrcl contrs	New York Telephone
	Hughes Orin	New York Telephone
1934	Smith Patk Cath janitor	R. L. Polk & Co.
	Nentwich Edw W Anna M truck driver	R. L. Polk & Co.

3422 42ND ST

Year	Uses	Source
2005	h Babio Edward	Hill-Donnelly Information Services
2000	Apartments	Cole Information Services
	L Edward Babio	Cole Information Services
	Chris Bristow	Cole Information Services
	Jr J Cooney	Cole Information Services
	Sandro Fttipaldi	Cole Information Services
	Ismael Hemandez	Cole Information Services
	Frank Varg	Cole Information Services
	Nancy Vasquez	Cole Information Services
1991	Babio Edw	NYNEX Information Resource Company
	Correa Luiz	NYNEX Information Resource Company

FINDINGS

Year	Uses	Source
1991	Varga Frank	NYNEX Information Resource Company
1983	Bore John	New York Telephone
1976	Bore John	New York Telephone
1970	Karnet Louis	New York Telephone
	Miller Fred	New York Telephone
	Mrazek Jos	New York Telephone
	Svehia Frank	New York Telephone
1967	Miller Fred	New York Telephone
	Mrazek Jos	New York Telephone
1962	Miller Fred	New York Telephone Directory
	Azuma Norio	New York Telephone Directory
1945	Miller Fred	New York Telephone
1939	Thompson Wm R	New York Telephone Company
	Miller Charlotte Miss	New York Telephone Company
1934	Stevens Martin Julia clk	R. L. Polk & Co.
	Stevens Anna E	R. L. Polk & Co.
	Schmidt Wm slsmn Mhn	R. L. Polk & Co.
	Schmidt Louise	R. L. Polk & Co.
	Schmidt Loretta wid Carl	R. L. Polk & Co.
	Schmidt Freda clk	R. L. Polk & Co.
	Harper Wm jr pkr	R. L. Polk & Co.
	Brosnahan Hugh clk Mhn r	R. L. Polk & Co.
	Brosnahan Nora wid Wm	R. L. Polk & Co.

3423 42ND ST

Year	Uses	Source
2005	Torres Stella	Hill-Donnelly Information Services
	Sakano Emiko	Hill-Donnelly Information Services
	Hogan John	Hill-Donnelly Information Services
	Clay CR v	Hill-Donnelly Information Services
	h Pelizzari R v 718 784 8694 o	Hill-Donnelly Information Services
2000	Stella Torres	Cole Information Services
	Boro Stipanovic	Cole Information Services
	Ivica Rezic	Cole Information Services
	Peter R Hogan	Cole Information Services
1991	Chichinete Adrian	NYNEX Information Resource Company
	Ali Ashraf	NYNEX Information Resource Company
1983	Rahim Farouk	New York Telephone
1967	Cizi Victor	New York Telephone

FINDINGS

Year	Uses	Source
1962	Cizin Victor	New York Telephone Directory
1939	Keenan Eliz Mrs	New York Telephone Company
1934	Wetzel Albert tely opr	R. L. Polk & Co.
	Wetzel Louis storekpr dept cor	R. L. Polk & Co.
	Wetzel Marle wid Aug	R. L. Polk & Co.
	Raymond Robt Beryl musician	R. L. Polk & Co.
	Covet Rene clk	R. L. Polk & Co.
	Covet John Jeanne waiter	R. L. Polk & Co.
	Covet Geo clk	R. L. Polk & Co.

3424 42ND ST

Year	Uses	Source
2005	h Brostock A	Hill-Donnelly Information Services
	h Ramirez Martha	Hill-Donnelly Information Services
2000	Anthony J Brostock	Cole Information Services
	Saad M Mohamed	Cole Information Services
1991	Brostock Anthony J	NYNEX Information Resource Company
	Ciardiello Fiorentino	NYNEX Information Resource Company
	Davi Benedictto	NYNEX Information Resource Company
1983	Brostock Anthony J	New York Telephone
	Cox Jas	New York Telephone
1976	Brostock Anthony J	New York Telephone
	Cox Jas	New York Telephone
1970	Brostock Anthony J	New York Telephone
	Cox Jas	New York Telephone
1967	Brostock Anthony J	New York Telephone
1962	Brostock Anthony J	New York Telephone Directory
1939	Sheridan J Mrs	New York Telephone Company
1934	Mulvenn Geo elev opr	R. L. Polk & Co.
	Mulvenn Wm elev starter	R. L. Polk & Co.
	OBrien John Dorothy lab	R. L. Polk & Co.
	Siemers Bertha typist	R. L. Polk & Co.
	Siemers Chas Anna shingler	R. L. Polk & Co.
	Siemers Helen sten	R. L. Polk & Co.
	Boylan John Edna cement mason	R. L. Polk & Co.
	Darragh Anna clk	R. L. Polk & Co.
	Darragh Jane clk	R. L. Polk & Co.
	Francis Harry auto mech	R. L. Polk & Co.
	Francis Thos Mary lab	R. L. Polk & Co.

FINDINGS

Year	Uses	Source
1934	Francis Thos jr chauf	R. L. Polk & Co.
	Francis Wm chauf	R. L. Polk & Co.
	George Laura Mrs	R. L. Polk & Co.
	Mulhern Robt Cecelia elev starter	R. L. Polk & Co.
	Mulvenn Edwin elev opr	R. L. Polk & Co.

3425 42ND ST

Year	Uses	Source
2005	H Gregorat Remigio A	Hill-Donnelly Information Services
	h Valentini Alma A	Hill-Donnelly Information Services
	Carroll Carole 0v	Hill-Donnelly Information Services
2000	J Deshell	Cole Information Services
	Yuzo Asai	Cole Information Services
	Rerragio Gregorat	Cole Information Services
	Alma Valentini	Cole Information Services
1991	Deshell J	NYNEX Information Resource Company
1976	Carollo Abela	New York Telephone
	Latkovich Bozidar	New York Telephone
1967	Byrnes Geo	New York Telephone
1962	Cyrnes Geo	New York Telephone Directory
1934	Conklin Myron Sarah electn	R. L. Polk & Co.
	Leary Cath	R. L. Polk & Co.
	Leary Josephine wid Geo	R. L. Polk & Co.
	Leary Mary	R. L. Polk & Co.
	Leary Wm usher Broadway Theatre	R. L. Polk & Co.
	Quattlander John	R. L. Polk & Co.
	Quattlander Wm	R. L. Polk & Co.
	Schmitt Geo jr clk	R. L. Polk & Co.

3427 42ND ST

Year	Uses	Source
2005	h Barcia Alberto Av	Hill-Donnelly Information Services
	Delaney S	Hill-Donnelly Information Services
	Marin Sergio A	Hill-Donnelly Information Services
	h Morales Guillermo v	Hill-Donnelly Information Services
2000	C Martin	Cole Information Services
	S Delaney	Cole Information Services
	Alberto Barc	Cole Information Services
1983	Lally Nora Mrs	New York Telephone

FINDINGS

Year	Uses	Source
1983	Lally Owen	New York Telephone
1976	Delaney Patrick	New York Telephone
	Lally Nora Mrs	New York Telephone
1970	Lally Nora Mrs	New York Telephone
1967	Castro Carmen	New York Telephone
	Laily Nora Mrs	New York Telephone
1962	McShane Gertrude	New York Telephone Directory
1945	Lally Nora Mrs	New York Telephone
1939	Smyth Chas J	New York Telephone Company
1934	Sudbrink Sarah Mrs	R. L. Polk & Co.
	Bedell Jas A Elizabeth	R. L. Polk & Co.
	Gifford Harold a Clara driver	R. L. Polk & Co.
	Hirtzel Mary Wid Wm	R. L. Polk & Co.
	Hirtzel Wm clk	R. L. Polk & Co.
	Mc Manus Edw driver	R. L. Polk & Co.
	Pritchard Daisy clk	R. L. Polk & Co.
	Rothman Benj clk	R. L. Polk & Co.

3428 42ND ST

Year	Uses	Source
2005	h Dowers Robert L	Hill-Donnelly Information Services
2000	F Magner	Cole Information Services
	Giovanna Magner	Cole Information Services
	C Mero	Cole Information Services
	Gino Mero	Cole Information Services
	Gheorghe Ves	Cole Information Services
1991	Magnera F	NYNEX Information Resource Company
	Mc Namara James J	NYNEX Information Resource Company
1983	Cruz Luis H	New York Telephone
	Magnera F	New York Telephone
1967	Scollon John	New York Telephone
1945	Scollon John	New York Telephone
1934	Armand Marcel M Josephine mach	R. L. Polk & Co.
	DAvison John Margt tellor	R. L. Polk & Co.
	Le Baron Aug A Mildred mach	R. L. Polk & Co.
	Maillet Juliet sten	R. L. Polk & Co.
	Maillet Leon Julia steward	R. L. Polk & Co.
	Mc Donnell Eug Anna constr supt	R. L. Polk & Co.
	Peterson Nathaniel Elsie bwllmn Mhn	R. L. Polk & Co.

FINDINGS

3429 42ND ST

Year	Uses	Source
2005	h Correa Samson 0718 729 4586 o	Hill-Donnelly Information Services
	Abarkha Rkia vv	Hill-Donnelly Information Services
2000	Roseamarie Read	Cole Information Services
	Ion Mocofan	Cole Information Services
1991	Morales Italia	NYNEX Information Resource Company
1976	Antolos Josip	New York Telephone
	Aleksa Ratko	New York Telephone
1967	Vetter Dorothy Mrs	New York Telephone
1962	Vetter Dorothy Mrs	New York Telephone Directory
	Ebling Geo	New York Telephone Directory
1945	Hofacker A W	New York Telephone
1934	Seedorf Margt wid John	R. L. Polk & Co.
	Seedorf John A Nora air brake inspr	R. L. Polk & Co.
	Merz Robt radio mech	R. L. Polk & Co.
	Merz Peter typewriter mech	R. L. Polk & Co.
	Kramarick Jos Sophie wtchmn	R. L. Polk & Co.
	Kellum Earl lab	R. L. Polk & Co.
	Keating Jas D Mary chauf	R. L. Polk & Co.
	Joe Chas Helen stmftr	R. L. Polk & Co.
	Hynes John Adele W taxi driver	R. L. Polk & Co.
	Healy Nellie	R. L. Polk & Co.
	Hammer Julius iron wkr	R. L. Polk & Co.
	Hammer Gust Ave Mary fcty wkr	R. L. Polk & Co.
	Hammer Amelia fcty wkr	R. L. Polk & Co.
	Bryan Walter Margt lab	R. L. Polk & Co.
	Bryan Sidney Margt lab	R. L. Polk & Co.
	Bryan Horace Pearl brkmn	R. L. Polk & Co.
	Brown Jas clk	R. L. Polk & Co.

3430 42ND ST

Year	Uses	Source
2005	h Moglia Raymond	Hill-Donnelly Information Services
	EIIC v	Hill-Donnelly Information Services
	Ohara Catherine	Hill-Donnelly Information Services
2000	Apartments	Cole Information Services
	R Peter Coleman	Cole Information Services
	Nedzad Gacevic	Cole Information Services
	J Mc Lean	Cole Information Services

FINDINGS

Year	Uses	Source
2000	Raymond Mogl	Cole Information Services
1991	Moglia Raymond	NYNEX Information Resource Company
1983	Vassilatos Gilbert	New York Telephone
	Persaud Jotis	New York Telephone
	Moglia Raymond	New York Telephone
1976	Bonilla Raymond	New York Telephone
1970	Moglia Raymond	New York Telephone
	Excell Dorothy	New York Telephone
1967	Excell Dorothy	New York Telephone
1962	Excell Dorothy	New York Telephone Directory
1934	Walters Ethel clk	R. L. Polk & Co.
	Draper John B Rence chauf	R. L. Polk & Co.
	Abel John Anna formn	R. L. Polk & Co.
	Andrews Thos Elizabeth chauf	R. L. Polk & Co.
	Behnstedt Julia wid John	R. L. Polk & Co.
	Dorsey Cath clk	R. L. Polk & Co.

3433 42ND ST

Year	Uses	Source
2005	H Mahmoud Mohamed A	Hill-Donnelly Information Services
	H Vitale Nancy A	Hill-Donnelly Information Services
	h Vitale V	Hill-Donnelly Information Services
2000	Mohamed Mahmoud	Cole Information Services
	Nancy Vitale	Cole Information Services
1991	Vitale Nancy	NYNEX Information Resource Company
1983	Dager Marco A	New York Telephone
1976	Califano Anthony	New York Telephone
1970	Califano Anthony	New York Telephone
	Forstman John	New York Telephone
	Stumpf Oscar	New York Telephone
1967	Forstman Gloria L	New York Telephone
	Stumpf Oscar	New York Telephone
1962	Lichtman Sarah	New York Telephone Directory
	Seeber Kathleen F	New York Telephone Directory
	Stumpf Oscar	New York Telephone Directory
1934	Clark Evelyn Mrs	R. L. Polk & Co.
	DAvis Margt	R. L. Polk & Co.
	Kinsman Harry lab	R. L. Polk & Co.
	Koehler Gertfried Margt floor lyr	R. L. Polk & Co.

FINDINGS

3434 42ND ST

Year	Uses	Source
2005	h Restrepo George A	Hill-Donnelly Information Services
	h Da Vind Yoanna Yv	Hill-Donnelly Information Services
	Depaola Christopher	Hill-Donnelly Information Services
	Kopec Marta v Y	Hill-Donnelly Information Services
2000	Yoanna Davinci	Cole Information Services
	Pedro Figuer	Cole Information Services
	George Restrepo	Cole Information Services
1991	Sweeney Patk	NYNEX Information Resource Company
	Tormey John	NYNEX Information Resource Company
1983	Castillo Dora	New York Telephone
	Kook Douglas E	New York Telephone
	Madison Joseph	New York Telephone
	Sweeney Patk	New York Telephone
1970	Meyer Jos F	New York Telephone
1967	Meyer Jos F	New York Telephone
1962	Bergin Alfred W	New York Telephone Directory
	Meyer Jos F	New York Telephone Directory
1934	Hahn Chas Christina mgr restr	R. L. Polk & Co.
	Jacob Fred Hattie chauf	R. L. Polk & Co.
	Johnson Mary A student	R. L. Polk & Co.
	Johnson sidney Anna liquidator	R. L. Polk & Co.
	Johnson Sidney student	R. L. Polk & Co.
	Peterson Jos Margt pntr	R. L. Polk & Co.

3435 42ND ST

Year	Uses	Source
2005	Sheehan Ross v	Hill-Donnelly Information Services
	HVitale F	Hill-Donnelly Information Services
	h Kallimanls Dimltrios	Hill-Donnelly Information Services
	h Welby Angie Av	Hill-Donnelly Information Services
2000	Mana Vitale	Cole Information Services
	Joan Samico	Cole Information Services
	D Kallimanis	Cole Information Services
	Lillian Digiacomo	Cole Information Services
1962	Ebner Rudolph W	New York Telephone Directory
	Schleehauf Fred	New York Telephone Directory
1934	Curry John E Florence chauf	R. L. Polk & Co.
	Sandler Chas J Elizabeth taxi driver	R. L. Polk & Co.

FINDINGS

Year	Uses	Source
1934	Sandler Stanley clk	R. L. Polk & Co.
	Schmitt Geo Dorothy real est	R. L. Polk & Co.
	Sl Avin John Ellen elev opr	R. L. Polk & Co.
	Stadelmeler Jos Alice slsmn	R. L. Polk & Co.

3436 42ND ST

Year	Uses	Source
2005	Sharkey John A	Hill-Donnelly Information Services
	h Storey J	Hill-Donnelly Information Services
	h Deleo Dominick A	Hill-Donnelly Information Services
	h Langdon Wendall A 718 729 0820 9 Z	Hill-Donnelly Information Services
	Leicht Kristy y	Hill-Donnelly Information Services
	Oliver R	Hill-Donnelly Information Services
2000	R K Diemer	Cole Information Services
	Goerler	Cole Information Services
	R Oliver	Cole Information Services
	L John Sharkey	Cole Information Services
	J Storey	Cole Information Services
	Apartments Dominick Deleo	Cole Information Services
1991	Nicolas Raymonde	NYNEX Information Resource Company
	Sharkey John	NYNEX Information Resource Company
1983	Nicolas Raymonde	New York Telephone
	Sharkey John	New York Telephone
1967	Coffey Kevin	New York Telephone
	Mescal Dennis	New York Telephone
1962	Mescal Dennis	New York Telephone Directory
	Murphy Thos J	New York Telephone Directory
1945	Bertsch Geo F	New York Telephone
	Murphy Thos J	New York Telephone
1934	Bertsch Geo Bertha baker	R. L. Polk & Co.
	Gordon Patk Kath marblewkr	R. L. Polk & Co.
	Jacob Harold clk	R. L. Polk & Co.
	Jacob Henry Margt ship bldr	R. L. Polk & Co.
	Mc Mahon Mary wid Patk	R. L. Polk & Co.
	OKeefe Alice Mrs	R. L. Polk & Co.

3437 42ND ST

Year	Uses	Source
2005	Thiulller L	Hill-Donnelly Information Services

FINDINGS

3438 42ND ST

Year	Uses	Source
2005	Frankaite Ingrida vv	Hill-Donnelly Information Services
	Gallo Laureano v	Hill-Donnelly Information Services
	Honza Peter v	Hill-Donnelly Information Services
	h Grgas J A	Hill-Donnelly Information Services
	Joshi Alok y	Hill-Donnelly Information Services
	h Loweth William AV	Hill-Donnelly Information Services
2000	Wilson Vivas	Cole Information Services
	Eleanor Rogers	Cole Information Services
	Candida Perkins	Cole Information Services
	Humyun Kabir	Cole Information Services
	Bogdan Grgas	Cole Information Services
	L C Albritton	Cole Information Services
	Apartments	Cole Information Services
1991	Bothwell Todd	NYNEX Information Resource Company
	Glickstein Robert	NYNEX Information Resource Company
1983	Ryan Mary T	New York Telephone
1976	Badzim Dimko	New York Telephone
	Dadlc Mate	New York Telephone
1970	Chimenti Jos	New York Telephone
	Ryan Mary T	New York Telephone
1967	Chimenti JOS	New York Telephone
	Glockner G H	New York Telephone
	Ryan Mary T	New York Telephone
1962	Ryan Mary T	New York Telephone Directory
1945	Chimenti Jos	New York Telephone
	Glockner G H	New York Telephone
1934	Hoffman Anna pkpr Mhn	R. L. Polk & Co.
	Hoffman John bkpr	R. L. Polk & Co.
	Mc Auliffe John Mabel mach	R. L. Polk & Co.
	Mc Auliffe Kath tel opr	R. L. Polk & Co.
	Sentis Jos Dora hairdrsr	R. L. Polk & Co.

3439 42ND ST

Year	Uses	Source
2005	H Kapslmalis P AV	Hill-Donnelly Information Services
	Laniado Danny wv 718 784 7725 os	Hill-Donnelly Information Services
	h Lanlado Henry A	Hill-Donnelly Information Services
	h Pulgarin Tomas	Hill-Donnelly Information Services

FINDINGS

Year	Uses	Source
2005	h SIlva Margarita	Hill-Donnelly Information Services
	h Torres Ruth	Hill-Donnelly Information Services
	h Videla Patrico AV	Hill-Donnelly Information Services
2000	Jose Calle	Cole Information Services
	Luis Calle	Cole Information Services
	Henry Laniado	Cole Information Services
	Juan Pinto	Cole Information Services
	Tomas Pulgann	Cole Information Services
	Cesar E Torres	Cole Information Services
	Patricio Vide	Cole Information Services
1991	Paneris Anthony	NYNEX Information Resource Company
	Videla Patricio	NYNEX Information Resource Company
1983	Zayas C	New York Telephone
1976	Douvas Chris	New York Telephone
1970	Saunders Ralph E	New York Telephone
1967	Saunders Ralph E	New York Telephone
1962	Galloway Violet	New York Telephone Directory
	Saunders Ralph E	New York Telephone Directory
1934	Nash John elev opr	R. L. Polk & Co.
	Coutts Ivy bkbndr	R. L. Polk & Co.
	Coutts Jas W elev opr	R. L. Polk & Co.
	Coutts Janet wid Jas	R. L. Polk & Co.
	Coutts Victor G asst litho	R. L. Polk & Co.
	Dorsey Henry J Mary carrier	R. L. Polk & Co.
	Dorsey Henry J jr hlpr	R. L. Polk & Co.
	Dorsey Raymond asst to prof	R. L. Polk & Co.
	Gerhardt Lise Lotte fctywkr	R. L. Polk & Co.
	Gerhardt Rudolph clk	R. L. Polk & Co.
	Gerhardt Walter Mary mach designer	R. L. Polk & Co.
	Nash Elizabeth W treas	R. L. Polk & Co.
	Nash Jas Cath porter	R. L. Polk & Co.

3441 42ND ST

Year	Uses	Source
2005	Grgas Ivo AV	Hill-Donnelly Information Services
	h Da Silva E 7v v 718 937 2873 oo	Hill-Donnelly Information Services
	h Deljanln Safet	Hill-Donnelly Information Services
	h Radulovic Zoran 40718 956 6890 o	Hill-Donnelly Information Services
	h Rocha Luis	Hill-Donnelly Information Services

FINDINGS

Year	Uses	Source
2005	Silva Geremias v	Hill-Donnelly Information Services
2000	E Da Silv	Cole Information Services
	Saset Deljanin	Cole Information Services
	Niko G Lastavic	Cole Information Services
1991	Yutronic Antonio	NYNEX Information Resource Company
1970	Aumuller Kaspar	New York Telephone
1967	Arneman Arna	New York Telephone
	Aumuller Kaspar	New York Telephone
1962	Basantes Geo	New York Telephone Directory
	Schade Edw F	New York Telephone Directory
	Aumuller Kaspar	New York Telephone Directory
1945	Benik Jos R	New York Telephone
1939	Conlon Michl	New York Telephone Company
1934	Ellison Christian Adelaide route mgr U S Trucking Co	R. L. Polk & Co.
	Fitzgerald Wm A Mildred driver	R. L. Polk & Co.
	Guyer Mary wid Robt	R. L. Polk & Co.
	Johnson Fredk Karen sta firemn	R. L. Polk & Co.
	Mc Kie Francis C Johanna lab	R. L. Polk & Co.
	Nelson Karsten clk	R. L. Polk & Co.
	Nelson Louis radio mech Brooklyn	R. L. Polk & Co.
	Nestler Louis Julia wiremn	R. L. Polk & Co.
	Rizzolo Jas F Ella chauf	R. L. Polk & Co.

3442 42ND ST

Year	Uses	Source
2005	h Santiago Wendy V	Hill-Donnelly Information Services
	Hull J v V	Hill-Donnelly Information Services
	Hall Noah Y	Hill-Donnelly Information Services
	Declmato Vito	Hill-Donnelly Information Services
2000	Helen Spilotros	Cole Information Services
	Jane Coffaro	Cole Information Services
	A Allan	Cole Information Services
1991	Coffaro Joe	NYNEX Information Resource Company
	DAmico Vincenzo	NYNEX Information Resource Company
	Decimato Vito	NYNEX Information Resource Company
	Previti Angelina	NYNEX Information Resource Company
1983	Coffar Joe	New York Telephone
	Decimate Maria	New York Telephone

FINDINGS

Year	Uses	Source
1983	Gagliano D	New York Telephone
	Previti Angelina	New York Telephone
1976	Coffaro Joe	New York Telephone
	Gagliano D	New York Telephone
1970	Coffaro Joe	New York Telephone
	Maniscalco Edw	New York Telephone
	Previti Angelina	New York Telephone
	Mineo Gino	New York Telephone
1967	Coffaro Joe	New York Telephone
	Maniscalco Edw	New York Telephone
1962	Coffaro Joe	New York Telephone Directory
1934	Beck Bernard Mae clk	R. L. Polk & Co.
	Daly Mary wid Wm	R. L. Polk & Co.
	Malone Geo stock clk	R. L. Polk & Co.
	Malone Josephine wid Matthew	R. L. Polk & Co.
	Malone Pauline cash	R. L. Polk & Co.
	Ryan Thos Margt lab	R. L. Polk & Co.
	Crommie Cath Mrs	R. L. Polk & Co.

3444 42ND ST

Year	Uses	Source
2017	ASHLEY PORTER	Cole Information Services
	JOSEPHINE TELLEZ	Cole Information Services
	ANGELO GAGLIANO	Cole Information Services
	SIDNEY LEVENDOSKI	Cole Information Services
	DIDAR DEMIR	Cole Information Services
2014	MICHAEL VALENTINE	Cole Information Services
	JOSEPHINE TELLEZ	Cole Information Services
	TELLEZ ANIBAL	Cole Information Services
	DIDAR DEMIR	Cole Information Services
	SIDNEY LEVENDOSKI	Cole Information Services
	ANA GAGLIANO	Cole Information Services
	ASHLEY PORTER	Cole Information Services
2009	JAIRO RESTREPO	Cole Information Services
	SIDNEY LEVENDOSKI	Cole Information Services
	B GAGLIANO	Cole Information Services
	ERIC VONSTEIN	Cole Information Services
2005	h Gagllano Ana	Hill-Donnelly Information Services
	Von Stein Eric P V	Hill-Donnelly Information Services

FINDINGS

Year	Uses	Source
2004	JOHN FIORVANTE	Cole Information Services
	JAIRO RESTREPO	Cole Information Services
	ANA GAGLIANO	Cole Information Services
	ERIC VONSTEIN	Cole Information Services
	RAYMOND SGAMBATI	Cole Information Services
2000	Ana Gagliano	Cole Information Services
	Jairo Restrepo	Cole Information Services
1994	RESTREPO, JAIRO	Cole Information Services
	GAGLIANO, ANA	Cole Information Services
1991	Gagliano Dominico	NYNEX Information Resource Company
1976	Jurlina Miaden	New York Telephone
	Antalos Ante	New York Telephone
1962	Murray Florence	New York Telephone Directory
1934	Stevenson Geo Ida sta eng	R. L. Polk & Co.
	Parkansky Jules J Mary chauf	R. L. Polk & Co.
	Gray Harry Alice chauf	R. L. Polk & Co.
	Bertho Elizabeth wid Jos	R. L. Polk & Co.

3445 42ND ST

Year	Uses	Source
2005	h Bogglo T 0718 392 3048 s	Hill-Donnelly Information Services
2000	R T Boggio	Cole Information Services
	R Haynes Peterson	Cole Information Services
	Sayed Badshah	Cole Information Services
	Apartments Reda Ahmed	Cole Information Services
1991	Boggio T	NYNEX Information Resource Company
1983	Boggio T	New York Telephone
	Del Castillo Joseph	New York Telephone
1970	Dever C	New York Telephone
	Pidhajecky John	New York Telephone
1967	Dover C	New York Telephone
	Pidhajecky John	New York Telephone
1962	Dever C	New York Telephone Directory
	McCaw Janet G	New York Telephone Directory
	Pidhajecky John	New York Telephone Directory
1934	Ford Jas J Pauline auto mech	R. L. Polk & Co.
	Keegan Edw T Lillian chauf	R. L. Polk & Co.
	Kirwin Michl	R. L. Polk & Co.
	Rowan Domthy tel opr	R. L. Polk & Co.

FINDINGS

Year	Uses	Source
1934	Rowan Frank Bertha tuplmkr	R. L. Polk & Co.
	Rowan John taxi driver	R. L. Polk & Co.
	Strong Francis X clk	R. L. Polk & Co.
	Strong Mary wid John	R. L. Polk & Co.
	Strong Michl J pntr	R. L. Polk & Co.

3447 42ND ST

Year	Uses	Source
2017	NIKHIEL RAU	Cole Information Services
	MARIANA VALENZUELA	Cole Information Services
	TERESA COSTA	Cole Information Services
	LORENA THLULLIER	Cole Information Services
	STEVE GARPARIS	Cole Information Services
	SPIRO LASKARIDIS	Cole Information Services
	MARCELL ELISSETCHE	Cole Information Services
	SPIRIDON LASKARIDIS	Cole Information Services
	SERGIO BALLADARES	Cole Information Services
	JOHN GASPARIS	Cole Information Services
2014	MARIANA VALENZUELA	Cole Information Services
	JOHN GASPARIS	Cole Information Services
	SERGIO BALLADARES	Cole Information Services
	STEVE GARPARIS	Cole Information Services
	NAZIRA BURANOVA	Cole Information Services
	GERMAN ELISSETCHE	Cole Information Services
	SPIRO LASKARIDIS	Cole Information Services
2009	SPIRO LASKARIDIS	Cole Information Services
	SERGIO BALLADARES	Cole Information Services
	MARIANA VALENZUELA	Cole Information Services
	MARCELA CRISTESCU	Cole Information Services
	GERMAN ELISSETCHE	Cole Information Services
	ROGER MCCALLA	Cole Information Services
	TERESA COSTA	Cole Information Services
2005	h Ellssetche German AO	Hill-Donnelly Information Services
	Novass Sandra Y 718 392 5778 o	Hill-Donnelly Information Services
	Sanchez Maria A	Hill-Donnelly Information Services
	Valenzuela Mariana E	Hill-Donnelly Information Services
2004	MARIANA VALENZUELA	Cole Information Services
	ALEXIS MEDALLA	Cole Information Services
	AROLDO NASCIMENTO	Cole Information Services

FINDINGS

Year	Uses	Source
2004	MARIA SANCHEZ	Cole Information Services
	ROGER MCCALLA	Cole Information Services
	J GASPARIS	Cole Information Services
	JOSE RIBEIRO	Cole Information Services
	LORENA THULLIER	Cole Information Services
	GERMAN ELISSETCHE	Cole Information Services
2000	Sergio Balladares	Cole Information Services
	German Bissetche	Cole Information Services
	Elizabeth Kroeger	Cole Information Services
	Roger Mc Cal	Cole Information Services
	Alexis Medal	Cole Information Services
	Eliel Mour	Cole Information Services
	Lorena Thiullier	Cole Information Services
	Lorena Thullier	Cole Information Services
1994	MCCALLA, ROGER	Cole Information Services
	ALONSO, LUIS	Cole Information Services
	ELISSETCHE, GERMAN	Cole Information Services
	BALLADARES, SERGAO	Cole Information Services
	BATISTA, MARTHA	Cole Information Services
	CONTRERAS, CARLOS	Cole Information Services
	KIELMEL, JAROSLAW	Cole Information Services
1991	Elissetche German	NYNEX Information Resource Company
	Katras Antonios	NYNEX Information Resource Company
	Mccalla Roger	NYNEX Information Resource Company
	Pappas G K	NYNEX Information Resource Company
	Sarris George	NYNEX Information Resource Company
1983	Conde Circee	New York Telephone
	Pantelatos Panagis	New York Telephone
	Gallagher Thos W	New York Telephone
	Ireland Earl	New York Telephone
1976	Arrs Fred	New York Telephone
	Donnelly Cecilia	New York Telephone
	Gallagher Thos W	New York Telephone
	Hoffmann John S	New York Telephone
1970	Hoffmann John S	New York Telephone
	ODonnell Patk J	New York Telephone
	Arrs Fred	New York Telephone
	Donnelly Cecilia	New York Telephone

FINDINGS

Year	Uses	Source
1970	Gallagher Thos W	New York Telephone
	Munro Marie T	New York Telephone
	Vincennie L	New York Telephone
	Vincennie L	New York Telephone
	Welch Mary Mrs	New York Telephone
1967	Arrs Fred	New York Telephone
	Gallagher Thos W	New York Telephone
	Kaufman Marie	New York Telephone
	McCarthy Thos R	New York Telephone
	Munro Marie T	New York Telephone
	Vincennie Lucille	New York Telephone
	Welch Mary Mrs	New York Telephone
	Hoffmann John S	New York Telephone
	ODonnell Patk J	New York Telephone
1962	Hoffmann John S	New York Telephone Directory
	Kalmbach Arnold	New York Telephone Directory
	ODonnell Patk J	New York Telephone Directory
	Arps B Mrs	New York Telephone Directory
	Bonagura Robt	New York Telephone Directory
	Fell Margaret	New York Telephone Directory
	Kaufman Marie	New York Telephone Directory
	Malz Erna	New York Telephone Directory
	Niblock Jeremiah	New York Telephone Directory
1945	Conley Leslie F	New York Telephone
1939	Lejuez Vera M Mrs	New York Telephone Company
1934	Bayer Henry Cath bldg supt	R. L. Polk & Co.
	Dixon Thos HElizabeth stmftr	R. L. Polk & Co.
	Ehlenberger Fred Hannah bookbndr	R. L. Polk & Co.
	Ehlenberger Fredk jr bkbndr	R. L. Polk & Co.
	Riehl Amon wtchmn	R. L. Polk & Co.
	Wagner Anna wid Henry	R. L. Polk & Co.

3448 42ND ST

Year	Uses	Source
2017	SAMUEL ARPI	Cole Information Services
	D MARIA	Cole Information Services
	MARIA MOREIRA	Cole Information Services
	DAVID RYNN	Cole Information Services
2014	WILLIAM LUGO	Cole Information Services

FINDINGS

Year	Uses	Source
2014	DAVID RYNN	Cole Information Services
	SAMUEL ARPI	Cole Information Services
	OCTAVIO PEREZ	Cole Information Services
2009	WILLIAM LUGO	Cole Information Services
	JUAN MELENDEZ	Cole Information Services
	SAMUEL ARPI	Cole Information Services
	TENZIN DOLMA	Cole Information Services
2005	h Arpi Samuel	Hill-Donnelly Information Services
	h Buhner Margaret A	Hill-Donnelly Information Services
	Florez Columba wt	Hill-Donnelly Information Services
	h Lugo William AO	Hill-Donnelly Information Services
	h Melendez Juan Carlos	Hill-Donnelly Information Services
	Mora Lidya Yo	Hill-Donnelly Information Services
2004	HORTENSIA MORENO	Cole Information Services
	MARGARET BUHNER	Cole Information Services
	ADRIAN VELAZQUEZ	Cole Information Services
	SAMUEL ARPI	Cole Information Services
	WILLIAM LUGO	Cole Information Services
	JUAN MELENDEZ	Cole Information Services
	ZORAIDA DELOSADA	Cole Information Services
2000	Apartments Samuel Arpi	Cole Information Services
	R Margaret Buhner	Cole Information Services
	Caryn Mallow	Cole Information Services
	Juan C Melendez	Cole Information Services
1994	DOSANTOS, CANDIDA	Cole Information Services
	CUSTY, A	Cole Information Services
	RAMIREZ, ELIZABETH	Cole Information Services
	BUHNER, MARGARET	Cole Information Services
1991	Buhner Margaret	NYNEX Information Resource Company
	Custy A	NYNEX Information Resource Company
	Dosantos Candida	NYNEX Information Resource Company
1983	Buhner Margaret	New York Telephone
	Dosantos Candida	New York Telephone
	Aumuller Wells C	New York Telephone
	Rossman Mathias	New York Telephone
1976	Aumuller Wells C	New York Telephone
	Custy A	New York Telephone
1970	Custy A	New York Telephone

FINDINGS

Year	Uses	Source
1970	Aumuller Wells C	New York Telephone
	Rossmann Robt	New York Telephone
1967	Aumuller Nancy J	New York Telephone
	Aumuller Wells C	New York Telephone
	Callaghan Jos	New York Telephone
	Aumuller Karen M	New York Telephone
	Redwood Amanda Mrs	New York Telephone
	Redwood Claude G	New York Telephone
1962	Fagan Jos J	New York Telephone Directory
	Rice L E	New York Telephone Directory
	OCallaghan Jos	New York Telephone Directory
	Redwood Amanda Mrs	New York Telephone Directory
	Aumuller Wells C	New York Telephone Directory
	Murray Jas P	New York Telephone Directory
1945	Redwood Amanda Mrs	New York Telephone
1934	Bedell Warren auto mech	R. L. Polk & Co.
	Bedell Winifred pkr	R. L. Polk & Co.
	Kohler Chas C Martha special officer Mhn	R. L. Polk & Co.
	Kohler Helen clk	R. L. Polk & Co.
	ORourke Dorothy pkr Mhn	R. L. Polk & Co.
	Rooney Chas Julia piano mover	R. L. Polk & Co.
	Rooney Vicent fire dept	R. L. Polk & Co.
	Sharkey Geo clk	R. L. Polk & Co.
	Sl Avik Albert Louise chauf	R. L. Polk & Co.
	Vincent Mae Mrs	R. L. Polk & Co.

3449 42ND ST

Year	Uses	Source
2017	ELLIE KOTEAS	Cole Information Services
	LAJILA VITTORINO	Cole Information Services
	DAPHNE MAVRIS	Cole Information Services
	ITHTI ULIT	Cole Information Services
2014	ELLIE KOTEAS	Cole Information Services
	FRANK VITTORINO	Cole Information Services
2009	ANTONINO VITTORINO	Cole Information Services
	ELLIE KOTEAS	Cole Information Services
	DIEGO CERQUERA	Cole Information Services
	SOOK PARK	Cole Information Services
2005	h Vittorino Antonino A	Hill-Donnelly Information Services

FINDINGS

Year	Uses	Source
2005	h Cerquera Diego	Hill-Donnelly Information Services
	h Koteas E	Hill-Donnelly Information Services
2004	DIEGO CERQUERA	Cole Information Services
	ELLIE KOTEAS	Cole Information Services
	ANTONINO VITTORINO	Cole Information Services
	DIANE SERVIDIO	Cole Information Services
	CHOSEUK PARK	Cole Information Services
	MARY ALEXANDER	Cole Information Services
2000	Mary Alexander	Cole Information Services
	Diego Cerquer	Cole Information Services
	Sook H Park Kim	Cole Information Services
	E Koteas	Cole Information Services
	Antonino Vittorino	Cole Information Services
1994	PARK KIM, SOOK HEE	Cole Information Services
	VITTORINO, ANTONINO	Cole Information Services
1991	Randazzo Leonardo	NYNEX Information Resource Company
	Vittorino Antonietta	NYNEX Information Resource Company
	Vittorino Antonino	NYNEX Information Resource Company
	Vittorino Antonino	NYNEX Information Resource Company
	Lentini Carol	NYNEX Information Resource Company
1983	Randazzo Leonardo	New York Telephone
	Vittorino Antonietta	New York Telephone
	Vittorino Antonino	New York Telephone
	Vittorino Antonino	New York Telephone
	Fearon Margaret M	New York Telephone
1976	Fearon Margaret M	New York Telephone
1970	Fearon Margaret M	New York Telephone
	Perniciaro Peter	New York Telephone
	Perniciaro Philip	New York Telephone
	Perniciaro Thos	New York Telephone
	Vittorino Antonino	New York Telephone
	DAntonio Danl A	New York Telephone
1967	Curry Florence Mrs	New York Telephone
	DAntonio Danl A	New York Telephone
	Fearon Margaret M	New York Telephone
	McMahon Mary Mrs	New York Telephone
	Smith Virginia J	New York Telephone
1962	Fearon Margaret M	New York Telephone Directory

FINDINGS

Year	Uses	Source
1962	McMahon John	New York Telephone Directory
	Slattery Mary	New York Telephone Directory
	Smith Virginia J	New York Telephone Directory
	Curry Florence Mrs	New York Telephone Directory
1934	Callahan Denis J Laura mason	R. L. Polk & Co.
	Callahan Dennis J jr clk	R. L. Polk & Co.
	Dooley Patk J pntr	R. L. Polk & Co.
	Egan Thos Ethel clk Mhn	R. L. Polk & Co.
	Kiernan Anna Mrs	R. L. Polk & Co.
	Mockel Adolph Emily	R. L. Polk & Co.
	Mockel Arth clk PO	R. L. Polk & Co.
	Mockel Otto clk	R. L. Polk & Co.
	Ralph Edw E Margt chauf Mhn	R. L. Polk & Co.
	Allegra Giacomo Pauline chauf	R. L. Polk & Co.

3450 42ND ST

Year	Uses	Source
2017	AYAKO SATO	Cole Information Services
	TOM SAKELLARIDIS	Cole Information Services
	KOJI MISHINA	Cole Information Services
	MIGUEL ECHEVERRIA	Cole Information Services
	TOMOKO OMORI	Cole Information Services
2014	PETER MONACO	Cole Information Services
	MIGUEL ECHEVERRIA	Cole Information Services
	KOJI MISHINA	Cole Information Services
2009	ELIAS HORATAZIS	Cole Information Services
	JUAN GONZALEZ	Cole Information Services
	YUKA IMATA	Cole Information Services
	JOHN MONACO	Cole Information Services
	ELOY ECHEVERRIA	Cole Information Services
2005	h Echeverria Boy v	Hill-Donnelly Information Services
	h Gonzalez Hugo AO	Hill-Donnelly Information Services
	Gonzalez Juan 0718 433 0108 o	Hill-Donnelly Information Services
	Gonzalez Juan v	Hill-Donnelly Information Services
	h Monaco John A	Hill-Donnelly Information Services
2004	ELOY ECHEVERRIA	Cole Information Services
	JUAN GONZALEZ	Cole Information Services
	TOSHIYUKI KOIZUMI	Cole Information Services
	JOHN MONACO	Cole Information Services

FINDINGS

Year	Uses	Source
2000	Maura Sordo	Cole Information Services
	Echevarr	Cole Information Services
	John Monaco	Cole Information Services
	Y Kato	Cole Information Services
	Hugo Gonzalez	Cole Information Services
1994	MONACO, JOHN	Cole Information Services
	GROSSI, KELLY	Cole Information Services
	OUELLETTE, NICOLE	Cole Information Services
	SAKELLARIDIS, TOM	Cole Information Services
	SORDO, MAURA	Cole Information Services
1991	Monaco John	NYNEX Information Resource Company
	Monteagudo Julian	NYNEX Information Resource Company
	Sakellaridis Tom	NYNEX Information Resource Company
1983	Monaco John	New York Telephone
	Monteagudo Julian	New York Telephone
	Sordo Jose M	New York Telephone
	Sordoni Raymond	New York Telephone
1976	Castro R E	New York Telephone
1970	Fleischer Walter Mrs	New York Telephone
	Monaco John	New York Telephone
	McCabe John	New York Telephone
	Marino Andrew P	New York Telephone
	Maher Florence M	New York Telephone
	Castro Carmen	New York Telephone
1967	McCabe John	New York Telephone
	Maher Florence M	New York Telephone
	Monaco John	New York Telephone
1962	Millin John	New York Telephone Directory
	Mattedich Jos	New York Telephone Directory
	Koch Henry Sr	New York Telephone Directory
	Maher Florence M	New York Telephone Directory
	Mattdich Peter	New York Telephone Directory
	Monaco John	New York Telephone Directory
1934	Dosser Eva mach opr	R. L. Polk & Co.
	Dosser Eva wid Geo	R. L. Polk & Co.
	Hill Thos Mary auto mech	R. L. Polk & Co.
	Jene Henry chauf	R. L. Polk & Co.
	Jene Jos Caroline	R. L. Polk & Co.

FINDINGS

Year	Uses	Source
1934	Kane Edw chauf	R. L. Polk & Co.
	Kane John Anna	R. L. Polk & Co.
	Kane Jos usher	R. L. Polk & Co.
	Kestler Elmer Marie mech dentist	R. L. Polk & Co.

3451 42ND ST

Year	Uses	Source
2017	JORGE GRAJALES	Cole Information Services
	LOU TABANO	Cole Information Services
	JESUS LEAL	Cole Information Services
	CARLA WESBY	Cole Information Services
	FOROZAN SOFIA	Cole Information Services
2014	ERASMA SOFIA	Cole Information Services
	LOU TABANO	Cole Information Services
	JESUS LEAL	Cole Information Services
	EUGEMIO GUZMAN	Cole Information Services
2009	JESUS LEAL	Cole Information Services
	EUGEMIO GUZMAN	Cole Information Services
	GIUSEPPA SOFIA	Cole Information Services
	SOFIA ERASMA	Cole Information Services
	ERASMA SOFIA	Cole Information Services
	DACIA RAY	Cole Information Services
2005	Cobb C yv	Hill-Donnelly Information Services
	Glachetti Daniel t	Hill-Donnelly Information Services
	Guzman Eugemio	Hill-Donnelly Information Services
	Leal Jesus	Hill-Donnelly Information Services
	h Sofia Erasma	Hill-Donnelly Information Services
2004	ANDREW ASFENDIS	Cole Information Services
	JESUS LEAL	Cole Information Services
	L TABANO	Cole Information Services
	EUGEMIO GUZMAN	Cole Information Services
	C COBB	Cole Information Services
	ERASMA SOFIA	Cole Information Services
	DANIEL HIX	Cole Information Services
	RUTH MARGRAFF	Cole Information Services
2000	Apartments	Cole Information Services
	R M Cassette	Cole Information Services
	Eugemio Guzman	Cole Information Services
	Jesus Leal	Cole Information Services

FINDINGS

Year	Uses	Source
2000	Erasma Sof	Cole Information Services
	Giuseppa Sof	Cole Information Services
1994	JIMENEZ, AMALIA	Cole Information Services
	SOFIA, ERASMA	Cole Information Services
	CASSETTA, M	Cole Information Services
1991	Bae Ul Nam	NYNEX Information Resource Company
	Puleo Nicholas A	NYNEX Information Resource Company
	Antoniadis Tony	NYNEX Information Resource Company
	Ballas Konstantinos J	NYNEX Information Resource Company
1983	Antoniadis Tony	New York Telephone
	Ballas Konstantinos J	New York Telephone
1976	Koutsothanasis A	New York Telephone
	Antoniadis Tony	New York Telephone
1970	Antoniadis Tony	New York Telephone
	Karounds Nicholas J	New York Telephone
	Patzanakidis Theodoros	New York Telephone
	Orkopolucos Panaciotis	New York Telephone
1967	Tabano Louis	New York Telephone
	Antoniadis Tony	New York Telephone
	Karounos Peter J	New York Telephone
	Patzanakidis Theodoros	New York Telephone
1962	Antoniadis Tony	New York Telephone Directory
	Scollon John E	New York Telephone Directory
	Veras Sam	New York Telephone Directory
	Vitas Tom	New York Telephone Directory
	Tabano Louis	New York Telephone Directory
1934	Dowling Wm J Mary elev opr	R. L. Polk & Co.
	Monjello Michl Margt diamond str	R. L. Polk & Co.
	Peterson Jos D Agnes head hallmn	R. L. Polk & Co.
	Smith Violet E slswn	R. L. Polk & Co.
	Vlaun May wid Thonald	R. L. Polk & Co.
	Smith Wm J Elizabeth police	R. L. Polk & Co.

3452 42ND ST

Year	Uses	Source
2017	VICTOR ELLISON	Cole Information Services
	KASAP MATE	Cole Information Services
	SEGUNDO JOFAT	Cole Information Services
	HANH DINH	Cole Information Services

FINDINGS

Year	Uses	Source
2017	RYAN ROMARD	Cole Information Services
	SELMA DURDEVICH	Cole Information Services
	JAIME PEREA	Cole Information Services
	R SANTIAGO	Cole Information Services
	ROBERT BEGONJA	Cole Information Services
	CHRISTOPHER TREMAIN	Cole Information Services
	PAUL COONEY	Cole Information Services
2014	R SANTIAGO	Cole Information Services
	SELMA DURDEVIC	Cole Information Services
	ROBERT BEGONJA	Cole Information Services
	CHRISTOPHER TREMAIN	Cole Information Services
	LESLIE VIDA	Cole Information Services
	KASAP MATE	Cole Information Services
	HANH DINH	Cole Information Services
	JAIME PEREA	Cole Information Services
	VICTOR ELLISON	Cole Information Services
2009	SANDRA MATTESSICH	Cole Information Services
	ERIKA TIMPERMAN	Cole Information Services
	SEGUNDO JOFAT	Cole Information Services
	VICTOR ELLISON	Cole Information Services
	ROBERT BEGONJA	Cole Information Services
	CHRISTOPHER TREMAIN	Cole Information Services
	LESLIE VIDA	Cole Information Services
2005	Ellison Victor v 718 392 4265 as	Hill-Donnelly Information Services
	Mattessich Sandra	Hill-Donnelly Information Services
	Numbr 1 A Soto Gladys A 718 786 9133 o	Hill-Donnelly Information Services
	Numbr 3 R h Tremain Christopher	Hill-Donnelly Information Services
	h Vida L v	Hill-Donnelly Information Services
	Multi Unit Address	Hill-Donnelly Information Services
	Begonja Robert	Hill-Donnelly Information Services
	Numbr 2 A h Ellison P	Hill-Donnelly Information Services
	Continued	Hill-Donnelly Information Services
	Numbr 3 A Ellison Patricia 0v 718 786 79698 S	Hill-Donnelly Information Services
2004	RODOLFO GUEVARA	Cole Information Services
	ROBERT BEGONJA	Cole Information Services
	VICTOR ELLISON	Cole Information Services
	AUDRA HANS	Cole Information Services
	SANDRA MATTESSICH	Cole Information Services

FINDINGS

Year	Uses	Source
2004	LESLIE VIDA	Cole Information Services
	M KASAP	Cole Information Services
2000	Apartments	Cole Information Services
	L Andrea Acomb	Cole Information Services
	Jennifer Alexander	Cole Information Services
	Robert Begonj	Cole Information Services
1994	JOFAT, SEGUNDO	Cole Information Services
	RIVERA, SAMUEL	Cole Information Services
	ELLISON, PATRICIA A	Cole Information Services
	ACOMB, ANDREA	Cole Information Services
	ELLISON, VICTOR	Cole Information Services
	APONTE, ROSA VIRA	Cole Information Services
	VIDA, L	Cole Information Services
1991	Antonuccio David	NYNEX Information Resource Company
	Huljev Borivoj	NYNEX Information Resource Company
	Swidonovich Alexis J	NYNEX Information Resource Company
	Vida Leslie	NYNEX Information Resource Company
	Bountouvas Jimmy	NYNEX Information Resource Company
	Cagan Leonard	NYNEX Information Resource Company
	Ellison Patricia A	NYNEX Information Resource Company
	Jofat Segundo	NYNEX Information Resource Company
1983	Acomb Andrea	New York Telephone
	Cagan Leonard	New York Telephone
	Do Nascimento Henrique	New York Telephone
	Vida Leslie	New York Telephone
1976	Acomb Andrea	New York Telephone
	Babiak John	New York Telephone
	Cagan Leonard	New York Telephone
1970	Cagan Leonard	New York Telephone
	Babiak John	New York Telephone
	DiGioia Damiano	New York Telephone
	Frankovic Anton	New York Telephone
1967	Babjak John	New York Telephone
	Cagan Leonard	New York Telephone
	Hruska Bert J	New York Telephone
	OConnor John	New York Telephone
	MacKinnon Francis Mrs	New York Telephone
1962	Booker Patricia Mrs	New York Telephone Directory

FINDINGS

Year	Uses	Source
1962	MacKinnon Frances Mrs	New York Telephone Directory
	Aldana Carmen	New York Telephone Directory
	Babjak John	New York Telephone Directory
	Scopinich Marco	New York Telephone Directory
1945	Bleess Wm	New York Telephone
1934	Bock Max Lena mach	R. L. Polk & Co.
	Lieb Hans mach	R. L. Polk & Co.
	Seymour Wm Banche brklyr	R. L. Polk & Co.
	Stolze Saml Carrie porter	R. L. Polk & Co.
	Winham Frank Anna clk	R. L. Polk & Co.

3455 42ND ST

Year	Uses	Source
2017	MARCIE TUMOLILLO	Cole Information Services
	LEAH COX	Cole Information Services
	MARY HALTY	Cole Information Services
	SIKEEA GRAHAM	Cole Information Services
2014	MELISSA CREMIN	Cole Information Services
	TARA GRECO	Cole Information Services
	FRANK CHIARAMONTE	Cole Information Services
	SIKEEA GRAHAM	Cole Information Services
	MARY HALTY	Cole Information Services
	STEVEN LEVINE	Cole Information Services
	DOMINIQUE TROIANO	Cole Information Services
	JOSEPH VIGNA	Cole Information Services
	LEAH COX	Cole Information Services
	VJEKOSLAV MUSTAC	Cole Information Services
	ELENA LOSHAKOVA	Cole Information Services
2009	V MUSTAC	Cole Information Services
	FRANCINE BREEN	Cole Information Services
	MARY HALTY	Cole Information Services
	FRANK CHIARAMONTE	Cole Information Services
	AMANDA OSORIO	Cole Information Services
	JOSEPH VIGNA	Cole Information Services
2005	h Azzaro B S A	Hill-Donnelly Information Services
	Ezarcon Claire v	Hill-Donnelly Information Services
	h Halty Mary a	Hill-Donnelly Information Services
	h Osorio Amanda v	Hill-Donnelly Information Services
	Tello Nube v	Hill-Donnelly Information Services

FINDINGS

Year	*Uses*	*Source*
2005	h Verbanac Elda A	Hill-Donnelly Information Services
2004	B AZZARO	Cole Information Services
	ROSA SILVA	Cole Information Services
	ELDA VERBANAC	Cole Information Services
	GIUSEPPA PIRRONE	Cole Information Services
	SUSAN PUNZONE	Cole Information Services
	DANNA LOMBARDI	Cole Information Services
	AMANDA OSORIO	Cole Information Services
	GLORIA BENJUMEA	Cole Information Services
	MARY HALTY	Cole Information Services
	DONALD MACLAREN	Cole Information Services
	T PARISA	Cole Information Services
	TERESA BUSTOS	Cole Information Services
	A TABORDA	Cole Information Services
2000	Azzaro	Cole Information Services
	James Coffey	Cole Information Services
	Danna Lombardi	Cole Information Services
	Giuseppa Pirrone	Cole Information Services
	William Sanchez	Cole Information Services
	Elda Verbanac	Cole Information Services
1994	MONKS, BILLY	Cole Information Services
	CRUZ, ARINS	Cole Information Services
	MILJAK, JOSKO	Cole Information Services
	GINEZ, ALBERTO	Cole Information Services
	RASHID, SYEDA	Cole Information Services
	DERVISEVIC, E	Cole Information Services
	AZZARO, B S	Cole Information Services
	FETHLAN, PERRY R	Cole Information Services
	CLEARY, RITA	Cole Information Services
	VERBANAC, ELDA	Cole Information Services
1991	Ireland Dawn	NYNEX Information Resource Company
	Lewellen Robin R	NYNEX Information Resource Company
	Sampaio Lucilia	NYNEX Information Resource Company
	Azzaro B S	NYNEX Information Resource Company
	Cleary Rita	NYNEX Information Resource Company
	Fethlan Perry R	NYNEX Information Resource Company
	Phelan Marie	NYNEX Information Resource Company
	Verbanac Elda	NYNEX Information Resource Company

FINDINGS

Year	Uses	Source
1983	Azzaro B S	New York Telephone
	Cleary Rita	New York Telephone
	Fethlan Perry R	New York Telephone
	Verbanac Bruno	New York Telephone
	Coyne Winifred M	New York Telephone
1976	Romano	New York Telephone
	Coyne Winifred M	New York Telephone
	Dobre Aurelian	New York Telephone
	Fili Pauline	New York Telephone
1970	Coyne Winifred M	New York Telephone
	Fili Pauline	New York Telephone
	Curry Florence Mrs	New York Telephone
	Karymbalis John	New York Telephone
	Ruggiero Lawrence	New York Telephone
1967	Hartofilis Athanasia	New York Telephone
	Blevins Mary A	New York Telephone
	Cleary Christine	New York Telephone
	Gentile Eileen	New York Telephone
	Ruggiero Lawrence	New York Telephone
	Sterk Richd	New York Telephone
1962	Ducey Beatrice Mrs	New York Telephone Directory
	king H E	New York Telephone Directory
	King Greta S	New York Telephone Directory
	Coyne Winifred M	New York Telephone Directory
	Sterk Richd	New York Telephone Directory
1934	Kinsman Phillip M Louise Porter	R. L. Polk & Co.
	Holden Walter E Marion carrier	R. L. Polk & Co.
	Mannix Cath Mrs	R. L. Polk & Co.
	Reilly Wm J Dorothy chauf	R. L. Polk & Co.
	Sahner Mae	R. L. Polk & Co.

3456 42ND ST

Year	Uses	Source
2017	FLAVIO LEMA	Cole Information Services
	FRANCESCA ALIBERTI	Cole Information Services
	JOGINDER KAUR	Cole Information Services
	MARIA PINGUIL	Cole Information Services
	JESSICA MARMOL	Cole Information Services
2014	JESSICA MARMOL	Cole Information Services

FINDINGS

Year	Uses	Source
2014	NICHOLAS LANGONE	Cole Information Services
	FLAVIO LEMA	Cole Information Services
	JEAN SCULLY	Cole Information Services
	BETSY BRIDGEMAN	Cole Information Services
2009	BERNARDO MARMOL	Cole Information Services
	FLAVIO LEMA	Cole Information Services
	JEAN SCULLY	Cole Information Services
	ANDX REALTY CORP	Cole Information Services
	ANTHONY PERNICIARO	Cole Information Services
2005	Silva Rosa 0718 784 4853 o	Hill-Donnelly Information Services
	h Pemiciaro Anthony V 718 937 9605 a	Hill-Donnelly Information Services
	h Lema Flavio Rogerio v	Hill-Donnelly Information Services
	h Marmor B	Hill-Donnelly Information Services
	Permidaro Joseph 0v	Hill-Donnelly Information Services
2004	FLAVIO LEMA	Cole Information Services
	BETSY BRIDGEMAN	Cole Information Services
	ANTHONY PERNICIARO	Cole Information Services
	BERNARDO MARMOL	Cole Information Services
2000	Apartments Orlando Adames	Cole Information Services
	Flavio R Lem	Cole Information Services
	R B Marmol	Cole Information Services
	Anthony Pemiciaro	Cole Information Services
1994	TORRES, HERNAN	Cole Information Services
	PULI, WALTER	Cole Information Services
	MARMOL, B	Cole Information Services
1991	Perniciaro Peter	NYNEX Information Resource Company
	Anakiev Risto	NYNEX Information Resource Company
1983	Eichinger Werner	New York Telephone
	Perniciaro Peter	New York Telephone
1976	Hodge Robt	New York Telephone
	Keenan John B	New York Telephone
1970	Ferrell L Mrs	New York Telephone
	Keenan John B	New York Telephone
	McLoughlin Wm	New York Telephone
	Hodge Robt	New York Telephone
1967	Hodge Robt	New York Telephone
	Gildersleeve Lena	New York Telephone
	Keenan John B	New York Telephone

FINDINGS

Year	Uses	Source
1967	Ventrice John A	New York Telephone
1962	Farrigan Mary A Mrs	New York Telephone Directory
	Gildersleeve Lena	New York Telephone Directory
	Cahill Julia V	New York Telephone Directory
	Hodge Eliz Mrs	New York Telephone Directory
1945	Steed Dorothy H	New York Telephone
1934	Lawson Alex jr ornamental plstr	R. L. Polk & Co.
	Lawson Elsie wid Alex	R. L. Polk & Co.
	Nutt DAvid Elizabeth clk	R. L. Polk & Co.
	Steed Dorothy clk	R. L. Polk & Co.
	Steed Lulu wid Robt	R. L. Polk & Co.
	Kienzlen Robt Nellie milkmn	R. L. Polk & Co.
	Kulier Geo bkpr	R. L. Polk & Co.
	Kulier John A Elizabeth slsmn	R. L. Polk & Co.
	Kulier Wm lumber supt	R. L. Polk & Co.

3457 42ND ST

Year	Uses	Source
2009	CORNER MINI FOOD MART	Cole Information Services
	34 57 FOOD CORP	Cole Information Services
2005	New Corner Deli I R	Hill-Donnelly Information Services
2004	OCCUPANT UNKNOWN	Cole Information Services
2000	Delsordor Cor Deli	Cole Information Services
1999	DELSORDOS CORNER DELI	Cole Information Services
1994	DELSORDO'S CORNER DELI	Cole Information Services
1991	Glatt Jules grocr	NYNEX Information Resource Company
1983	Glatt Jules grocr	New York Telephone
1976	Glatt Jules grocr	New York Telephone
1970	Glatt Jules grocr	New York Telephone
1967	Glatt Jules dairy & grocry	New York Telephone
1962	Glatt Jules dairy & grocry	New York Telephone Directory

3460 42ND ST

Year	Uses	Source
2000	35TH AV INTS FROM	Cole Information Services

3466 42ND ST

Year	Uses	Source
1934	Clancy Michl lab Sanition Dept	R. L. Polk & Co.

FINDINGS

3506 42ND ST

Year	Uses	Source
1983	Evergreen Dairies Inc	New York Telephone

3510 42ND ST

Year	Uses	Source
1970	Michaelsen H Inc milk prods	New York Telephone
1967	Circle Farms Inc	New York Telephone

3512 42ND ST

Year	Uses	Source
1934	Queensboro Dairy Co Inc NY Louis Miller pres Saml Miller sec treas	R. L. Polk & Co.
	Queensboro Farm Priducts Inc NY DAvid Halpern pres Herbert J Miller sec treas dairy products	R. L. Polk & Co.

3513 42ND ST

Year	Uses	Source
1983	Winters Trucking Corp	New York Telephone

3514 42ND ST

Year	Uses	Source
1934	Giglio John S mech	R. L. Polk & Co.

3515 42ND ST

Year	Uses	Source
1934	Dodge & Plvmouth Service station N Jos Cahill Arth Peterson	R. L. Polk & Co.
	Cahill & Peterson Arth G peterson Jos H Cahill auto reprs	R. L. Polk & Co.
	Popular Garage TN : Jos Cahill	R. L. Polk & Co.

3516 42ND ST

Year	Uses	Source
1976	Evergreen Dairies Inc	New York Telephone

3517 42ND ST

Year	Uses	Source
2017	ROYALE LIMOUSINE MANUFACTURERS	Cole Information Services
2014	ROYALE LIMOUSINE MANUFACTURERS	Cole Information Services
2005	Auto Repair Hoyos s	Hill-Donnelly Information Services

FINDINGS

Year	Uses	Source
2005	Bonucc Limousine	Hill-Donnelly Information Services
	Fifth Avenue Limousine	Hill-Donnelly Information Services
	Inter Service Auto Body	Hill-Donnelly Information Services
	I 718 361 8480 00oo	Hill-Donnelly Information Services
	Royale Limousine Manufacturers	Hill-Donnelly Information Services
2004	ROYALE LIMOUSINE MANUFACTURERS	Cole Information Services
	INTER SERVICE LIMOUSINE INC	Cole Information Services
2000	Intrsvc Limo Inc	Cole Information Services
	Intrsvc Limo Inc	Cole Information Services
	Paul Frdmn Crown	Cole Information Services
	Royale Limousine	Cole Information Services
	Vncnts Limo Svc	Cole Information Services
	Intrsvc Limo Inc	Cole Information Services
	Inter Svc Auto Bdy	Cole Information Services
	Fifth Ave Limo	Cole Information Services
	Inter Svc Auto Bdy	Cole Information Services
1999	PAUL FRIEDMAN CROWN LIMOUSINE SVCE	Cole Information Services
	FIFTH AVE LIMOUSINE	Cole Information Services
	42 SOCCER CLUB	Cole Information Services
	42ND AUTO REPAIR CORPORATION	Cole Information Services
	VINCENTS LIMOUSINE SVCE OF NEW YORK INCORPORATED	Cole Information Services
	INTERSERVICE LIMOUSINE INCORPORATED	Cole Information Services
	ROYALE LIMOUSINE MANUFACTURERS	Cole Information Services
1994	PAUL FRIEDMAN CROWN LIMOUSINE SVCE	Cole Information Services
	VINCENT'S LIMOUSINE SVCE OF NEW YORK INC	Cole Information Services
	ALL STAR LIMOUSINE INC	Cole Information Services
	EXPERIENCE CAR SVCE THE	Cole Information Services
	FIFTH AVE LIMOUSINE	Cole Information Services
	FIFTH AVENUE LIMOUSINE INC	Cole Information Services
	ANDREA CAR SVCE	Cole Information Services
	INTERSERVICE LIMOUSINE INC	Cole Information Services
	ANDREA CAR SERVICE INC	Cole Information Services
	EXPERIENCE CAR SERVICE THE	Cole Information Services
	CLASSIC CAR SERVICE	Cole Information Services

Year	Uses	Source
1991	All Star Limousine Inc	NYNEX Information Resource Company
	GONZALEZ MARIO repr shop	NYNEX Information Resource Company
	Interservice Limousine Inc	NYNEX Information Resource Company
	Paul Friedman Crown Limousine Svce	NYNEX Information Resource Company
	Paul Friedman Limousine Svce	NYNEX Information Resource Company

3518 42ND ST

Year	Uses	Source
2004	RGM BUSINESS CORP	Cole Information Services
	RASHIDS GENERAL MFG INC	Cole Information Services
2000	Anjon Disbributors	Cole Information Services
	Kings Construcion	Cole Information Services
1999	KINGS CONSTRUCTION	Cole Information Services
	ANJON DISTRIBUTORS	Cole Information Services
1994	J & L COMMISSARY INC	Cole Information Services

3520 42ND ST

Year	Uses	Source
2009	AILEEN PASSARIELLO	Cole Information Services

3522 42ND ST

Year	Uses	Source
2017	QUALITY TRANSPORTATION INC	Cole Information Services
	LONG ISLAND COURIER SERVICES	Cole Information Services
	ECONOMY COURIER	Cole Information Services
2014	LONG ISLAND COURIER SERVICES	Cole Information Services
	QUALITY TRANSPORTATION INC	Cole Information Services
	ECONOMY COURIER	Cole Information Services
2005	Quality Transport	Hill-Donnelly Information Services
	Al I Star Classic Car Sales	Hill-Donnelly Information Services
	Lic Courier Inc	Hill-Donnelly Information Services
2004	ALL STAR CLSC CAR SALES & SRVC	Cole Information Services
	JULIUS DEVITO	Cole Information Services
2000	All Sls & Serv Inc	Cole Information Services
1999	ALL STAR CLASSIC CAR SALES & SERVICES INCORPORATED	Cole Information Services
1994	LONG ISLAND COURIER	Cole Information Services
1991	Long Island Courier	NYNEX Information Resource Company
	Long Island Courier	NYNEX Information Resource Company
1983	Seelig G A F Inc	New York Telephone

FINDINGS

Year	Uses	Source
1983	Empire Leasing Corp	New York Telephone
1939	Conlon P J	New York Telephone Company
1934	OHara Michl G br mgr Norge Corp	R. L. Polk & Co.

3524 42ND ST

Year	Uses	Source
1976	Branch	New York Telephone
1970	Branch	New York Telephone
1967	Branch	New York Telephone
1939	NY Herald Tribune Worlds Fair NE wtwn 91624	New York Telephone Company

3525 42ND ST

Year	Uses	Source
1967	Dominion Sales Coro	New York Telephone

3528 42ND ST

Year	Uses	Source
2009	TRANSPORTATION CONS AMERICA INC	Cole Information Services
1970	Circle Farms Inc	New York Telephone
	Shirben Farms Co	New York Telephone
	Circle Farms Inc	New York Telephone
	Hopewell Dairies b	New York Telephone
1967	Northern Star Auto Body Inc	New York Telephone
1945	Farrell Mfg Co truck tanks	New York Telephone
	Amco Corp oil equip	New York Telephone
1939	Nights Sun & holidays PL aza 82000	New York Telephone Company
	Battle Robt T Inc	New York Telephone Company

3532 42ND ST

Year	Uses	Source
2005	No Current Listing	Hill-Donnelly Information Services

3534 42ND ST

Year	Uses	Source
2017	THREE BROTHERS AUTO REPAIR	Cole Information Services
2009	ROMTECH TAXIMETERS CO INC	Cole Information Services
	THREE BROTHERS AUTO REPAIR	Cole Information Services
2005	h Briceno Miguel Hugo v	Hill-Donnelly Information Services
	Richies Auto Is	Hill-Donnelly Information Services

FINDINGS

Year	Uses	Source
2005	Three Brothers Auto Repair	Hill-Donnelly Information Services
2004	MIGUEL H BRICENO	Cole Information Services
	MIGUEL BRICENO	Cole Information Services
	3 BROTHERS AUTOREPAIR INC	Cole Information Services
	RICHIES AUTO	Cole Information Services
	MOHAMED ELBAYAA	Cole Information Services
2000	Briceno Miguel HG	Cole Information Services
1999	THREE BROTHERS AUTO REPAIR	Cole Information Services
	BRICENO MIGUEL HUGO	Cole Information Services
1991	Silfen Bernard H & Son Inc papr	NYNEX Information Resource Company
1983	Silfen Bernard H & Son Inc papr	New York Telephone
1970	Silfen Bernard H & Son Inc Papr	New York Telephone
1967	Silfen Bernard H & Son Inc papr	New York Telephone
1945	Silfeni Bernard H & Son Inc papr	New York Telephone
1934	Sunset Movers Inc NY cap $20 000 Howard Bailey pres Frank R Verity v pres Jos C Novak sec treas moving	R. L. Polk & Co.

3537 42ND ST

Year	Uses	Source
1934	Sterk Frank Jessie M formn	R. L. Polk & Co.

3540 42ND ST

Year	Uses	Source
2017	DOLIMAS AUTO CENTER	Cole Information Services
2014	TOLIMAS AUTOMOBILE CENTER	Cole Information Services
2009	NORTHERN AUTO REPAIR CENTER	Cole Information Services
2005	Northern Auto Repair Ctr	Hill-Donnelly Information Services
	Alpha Auto Repair	Hill-Donnelly Information Services
2000	Nrthrn At Rpr Ctr	Cole Information Services
1999	METRO TINTFILM NORTHEAST INCORPORATED	Cole Information Services
	ALPHA AUTO REPAIR	Cole Information Services
1994	ALPHA AUTO REPAIR	Cole Information Services
1939	If no answer call ST ilwel 43634	New York Telephone Company
	Astoria Star Welding Svce Inc	New York Telephone Company

3542 42ND ST

Year	Uses	Source
2004	OCCUPANT UNKNOWN	Cole Information Services
1994	SPARTA AUTO BODY INC	Cole Information Services

Year	Uses	Source
1991	SPARTA AUTO BODY INC	NYNEX Information Resource Company

3547 42ND ST

Year	Uses	Source
2000	Sunnyside	Cole Information Services

3552 42ND ST

Year	Uses	Source
2009	JOSE BRACIAK	Cole Information Services

3575 42ND ST

Year	Uses	Source
2009	MARSA KINDL	Cole Information Services

AIR PLAY GROUND 3406 38TH ST

4 AIR PLAY GROUND 3406 38TH ST

Year	Uses	Source
1934	Mastrole Francis tchr PS	R. L. Polk & Co.

STAINWAY

3526 STAINWAY

Year	Uses	Source
1934	Degon Otto S Beatrice restr	R. L. Polk & Co.

STEINWAY PL

3410 STEINWAY PL

Year	Uses	Source
1962	Steinway Lunchnet	New York Telephone Directory

3412 STEINWAY PL

Year	Uses	Source
1962	Wastian Ferdinand carpntr	New York Telephone Directory

3414 STEINWAY PL

Year	Uses	Source
1939	Bayers Chevrolet Inc	New York Telephone Company

FINDINGS

3426 STEINWAY PL

Year	Uses	Source
1983	Cosgrove J A	New York Telephone

3444 STEINWAY PL

Year	Uses	Source
1945	Villanova Restrnt	New York Telephone

3448 STEINWAY PL

Year	Uses	Source
1939	Lasky Garage Corp	New York Telephone Company

3510 STEINWAY PL

Year	Uses	Source
1970	BORDEN MILK CO DIY OF BORDEN INC	New York Telephone

3548 STEINWAY PL

Year	Uses	Source
1991	Carrasco Clementina	NYNEX Information Resource Company

3549 STEINWAY PL

Year	Uses	Source
1939	Hinsch Produce Co Inc	New York Telephone Company

3552 STEINWAY PL

Year	Uses	Source
1983	Martinez Celina	New York Telephone
1962	Mach Mm	New York Telephone Directory

3553 STEINWAY PL

Year	Uses	Source
1939	NY Worlds Fair Exhibit Worlds Fair HA vemnyr 67200	New York Telephone Company

3554 STEINWAY PL

Year	Uses	Source
1962	Connolly Bros restrnt & bar	New York Telephone Directory

3607 STEINWAY PL

Year	Uses	Source
1962	Bihler Anna Maria Mrs	New York Telephone Directory
	Kane Jos	New York Telephone Directory

FINDINGS

STEINWAY ST

3401 STEINWAY ST

Year	Uses	Source
2017	U S FURNITURE	Cole Information Services
2014	U S FURNITURE	Cole Information Services
2009	U S FURNITURE	Cole Information Services
2004	MONTHER HUSSEIN	Cole Information Services
	US FURNITURE	Cole Information Services
2000	Furniture	Cole Information Services
1999	U S FURNITURE	Cole Information Services
1994	FASHION EXPLOSION	Cole Information Services
1983	Wen Lar Inc	New York Telephone

3402 STEINWAY ST

Year	Uses	Source
2017	THE SALVATION ARMY	Cole Information Services
	TWIST & SMASHD SPORTS	Cole Information Services
2014	BUDS ALE HOUSE	Cole Information Services
	THE SALVATION ARMY	Cole Information Services
	PROPER MANUFACTURING COMPANY	Cole Information Services
2009	SALVATION ARMY	Cole Information Services
2005	Proper Manufacturing Co	Hill-Donnelly Information Services
	Salvation Army 2 R	Hill-Donnelly Information Services
2000	Slvta Army Thrift	Cole Information Services
	Proper Mfg Co	Cole Information Services
1999	PROPER MANUFACTURING COMPANY	Cole Information Services
	SALVATION ARMY THRIFT STORES	Cole Information Services

3405 STEINWAY ST

Year	Uses	Source
2017	LA BOXING	Cole Information Services
2014	UFC GYM	Cole Information Services
2009	COMBINED MARTIAL ARTS ACADEMY	Cole Information Services
2005	Combined Martial Arts Academy	Hill-Donnelly Information Services
2000	Cmmnty Nurse Orgn	Cole Information Services
1999	COMMUNITY NURSING ORGANIZATION	Cole Information Services

FINDINGS

3406 STEINWAY ST

Year	Uses	Source
1994	SALVATION ARMY-THRIFT STORES	Cole Information Services
1991	Thrift Stores	NYNEX Information Resource Company
1983	Thrift Stores	New York Telephone
1934	Young Geo baker	R. L. Polk & Co.
	Young Amelia compt opr	R. L. Polk & Co.
	Flemm John J Pauline pres treas Flemm Lead Co Inc	R. L. Polk & Co.
	Brazaity Wm Louise lab	R. L. Polk & Co.
	Flemm Paulyne Mrs sec Flemm Lead Co Inc	R. L. Polk & Co.

3407 STEINWAY ST

Year	Uses	Source
1999	OCCUPANT UNKNOWN	Cole Information Services
1994	PAGING USA OF NY INC	Cole Information Services

3410 STEINWAY ST

Year	Uses	Source
2017	METRO COFFEE RESTAURANT	Cole Information Services
2014	METRO COFFEE RESTAURANT	Cole Information Services
2009	METRO COFFEE RESTAURANT	Cole Information Services
2005	7 Day Emergency 24 HR	Hill-Donnelly Information Services
	Metro Coffee Restaurant	Hill-Donnelly Information Services
	24 Hour A Day Locksmith	Hill-Donnelly Information Services
2004	METRO COFFEE RESTAURANT	Cole Information Services
	OCCUPANT UNKNOWN	Cole Information Services
2000	Koshery King Inc	Cole Information Services
1999	PHOENIX CAFE	Cole Information Services
1991	Steinway Luncheonette	NYNEX Information Resource Company
1983	Steinway Luncheonette	New York Telephone
1970	Steinway Lunchnet	New York Telephone
1967	Steinway Lunchnet	New York Telephone

3411 STEINWAY ST

Year	Uses	Source
2017	PV PARKING CORP	Cole Information Services
2014	NEW TODAYS DENTAL	Cole Information Services
	PV PARKING CORPORATION	Cole Information Services
2009	TODAYS DENTAL II	Cole Information Services

Year	Uses	Source
2005	Todays Dental II 1 P	Hill-Donnelly Information Services
2004	TODAYS DENTAL II	Cole Information Services
	OCCUPANT UNKNOWN	Cole Information Services
1994	TRIPLE PLAY COLLECTABLES	Cole Information Services

3412 STEINWAY ST

Year	Uses	Source
2017	MONEY CENTER OF THE BRONX DAVID S	Cole Information Services
	CPR CELL PHONE REPAIR ASTORIA	Cole Information Services
	WESTERN UNION	Cole Information Services
2014	TR CELES INCORPORATED	Cole Information Services
	MONEY CENTER OF THE BRONX DAVID S	Cole Information Services
2009	TAS CHECK CASHING INC	Cole Information Services
2005	Western Union 1 F	Hill-Donnelly Information Services
	Tas Check Cashing Inc i F	Hill-Donnelly Information Services
2004	HASSAN IMAM	Cole Information Services
2000	TAS Chk Cshng Inc	Cole Information Services
1999	TAS CHECK CASHING INCORPORATED	Cole Information Services
1994	WESTERN UNION-TO PICK UP OR SEND MONEY TRANS-LONG ISLAND CITY-T A S CHECK CASH	Cole Information Services
	TAS CHECK CASHING INC	Cole Information Services
1991	TAS Check Cashing Inc	NYNEX Information Resource Company
1983	TAS Check Cashing Inc	New York Telephone
1967	Schaevitz Teddy A b	New York Telephone

3413 STEINWAY ST

Year	Uses	Source
2017	T A ANCHOR INSURANCE BROKERAGE	Cole Information Services
2014	NAINA THREADING INCORPORATED	Cole Information Services
	STEINWAY LIVERY LEASING INCORPORATED	Cole Information Services
2009	TA ANCHOR INSURANCE BROKERAGE & TRAV	Cole Information Services
2005	Anchor Travel & Insurance	Hill-Donnelly Information Services
	TA Brokerage 1 F 718 728 5661 o	Hill-Donnelly Information Services
	Global Liberty Insurance Co	Hill-Donnelly Information Services
2004	GLOBAL LIBERTY INSURANCE CO	Cole Information Services
	MOHAMED ELHELBAWI	Cole Information Services

Year	Uses	Source
2004	S & V MANAGEMENT LLC	Cole Information Services
2000	Anchor Travel & Ins	Cole Information Services
1999	ANCHOR TRAVEL & INSURANCE BROKERAGE INCORPORATED	Cole Information Services
1994	ANCHOR TRAVEL & INSURANCE BROKERAGE INC	Cole Information Services

3414 STEINWAY ST

Year	Uses	Source
2017	FOODTOWN	Cole Information Services
2014	FOODTOWN	Cole Information Services
2009	PARTY FAIR	Cole Information Services
2005	Party Fair 1 R	Hill-Donnelly Information Services
2000	Party Fair	Cole Information Services
1994	PARTY FAIR	Cole Information Services
1983	Parts Dept	New York Telephone
	Svce	New York Telephone
1976	Parts Dept	New York Telephone
	Svce	New York Telephone
1970	MAJOR LIUQROD DSTRBTRS	New York Telephone
	Major Leasing Inc	New York Telephone
	Parts Dept	New York Telephone
	MAJOR CHEVROLET INC	New York Telephone
	CHEVROLET MAJOR INC	New York Telephone
1967	Parts Dept	New York Telephone
	MAJOR CHEVROLET INC	New York Telephone
	CHEVROLET MAJOR INC	New York Telephone
	MAJOR LEASING INC	New York Telephone
1945	Bayer Chevrolet Inc	New York Telephone
1934	Bayers Chevrolet Inc NY Steph Bayer pres Jos Bayer v pres Geo Bayer sec treas autos	R. L. Polk & Co.
	Bayers Chevrolet Inc NY Steph Bayer pres Jos Bayer v pres Geo Bayer sec treas autos	R. L. Polk & Co.

3415 STEINWAY ST

Year	Uses	Source
2009	WIRELESS WORKS USA INC	Cole Information Services
2005	Wireless Works USA Inc	Hill-Donnelly Information Services
2004	WIRELESS WORKS USA INC	Cole Information Services

Year	Uses	Source
2000	Nationwide Cell	Cole Information Services
1999	NATIONWIDE CELLULAR	Cole Information Services
	MCI	Cole Information Services
1994	HE MAN SHOPS	Cole Information Services
1991	Major Chevrolet Used Car Dept	NYNEX Information Resource Company

3416 STEINWAY ST

Year	Uses	Source
2005	Digital Point i s	Hill-Donnelly Information Services
2000	Imtiaz Ali	Cole Information Services

3417 STEINWAY ST

Year	Uses	Source
2017	KIDS PLAY HOUSE	Cole Information Services
	MAILBOXES QUEENS COUNTY PACKAGING &	Cole Information Services
2009	KOSTAS KARAMATZAKIS	Cole Information Services
	VANESSA GRAJALES	Cole Information Services
2005	Mailboxes Queens County Pckgng	Hill-Donnelly Information Services
2004	LEIDA BURGOS	Cole Information Services
	ALL AMERICUS CONTRACTING CORP	Cole Information Services
	PARAM JIT	Cole Information Services
	HAMED ISMAIL	Cole Information Services
	YASSER ELHELBAWY	Cole Information Services
	KOSTAS MONOGIOUDIS	Cole Information Services
	HANY MORSY	Cole Information Services
	YASSINE SAOUI	Cole Information Services
	PAULO FABRICIO	Cole Information Services
	FARID RASHAD	Cole Information Services
	SYED HUSSAIN	Cole Information Services
	DRISS BELRHITI	Cole Information Services
	JUAN BETANCOURT	Cole Information Services
	ALVARO CANAVAL	Cole Information Services
	JOEL SHAPIRO	Cole Information Services
	DENIZ SHARPE	Cole Information Services
	CRIS TOLEDO	Cole Information Services
	REZA HAIDER	Cole Information Services
	MALIKA BENJAMI	Cole Information Services
	HASSAN MOUSTAFA	Cole Information Services

FINDINGS

Year	Uses	Source
2004	GEORGE OST	Cole Information Services
	ADRIAN GRANOBLES	Cole Information Services
	YUSUF KAHRIMAN	Cole Information Services
	RAMESH AGARWAL	Cole Information Services
	YVONNE DE	Cole Information Services
	HACENE ABDESLAM	Cole Information Services
	CIRO ABRIL	Cole Information Services
	BENNETT GENZEL	Cole Information Services
	AHMED BOUAICHA	Cole Information Services
	ALI BARY	Cole Information Services
	SOPHIE LU	Cole Information Services
	LEIDA FIGUEROA	Cole Information Services
	JERSON BLANCO	Cole Information Services
	CHRISTINE LACHGAR	Cole Information Services
	MOUNIR MOUBARAK	Cole Information Services
	EUGENE CHUNG	Cole Information Services
	JAMI SABRINI	Cole Information Services
	ISMAEL PADUA	Cole Information Services
	JARROD RIDENOUR	Cole Information Services
	NAJMEH MOLAEI	Cole Information Services
	MANUEL MONTENGRO	Cole Information Services
	MOHAMED TOURI	Cole Information Services
	GEORGE DZIMAS	Cole Information Services
	ZOHRA FRIKECH	Cole Information Services
	STEPHEN DURGEE	Cole Information Services
	SAOUI YASSINE	Cole Information Services
	NAGUIB ELGHAZZAWY	Cole Information Services
	MOHAMED ELSHAHAT	Cole Information Services
	ESSAM ALI	Cole Information Services
	M DASTMALCHIAN	Cole Information Services
	MOHAMMED FAIZOR	Cole Information Services
	MECHANICAL PIPING SERVICES INC	Cole Information Services
	PARMESE CONSTRUCTION CORP	Cole Information Services
	CONTINENTAL ELEVATOR	Cole Information Services
	MIGUEL TORRES PHOTOGRAPHY STUD	Cole Information Services
	AZIZA EZZAKI	Cole Information Services
2000	Mailboxes Plus	Cole Information Services

Year	Uses	Source
1999	MAILBOXES QUEENS COUNTY PACKAGING & SHIPPING INCORPORATED	Cole Information Services

3418 STEINWAY ST

Year	Uses	Source
2017	PROPER MFG CO	Cole Information Services
	SPOT GOURMET	Cole Information Services
2009	PROPER MFG CO	Cole Information Services
2005	Budget Truck Rental i s	Hill-Donnelly Information Services
2004	MOKTAR BENTILAMO	Cole Information Services
	FENDER BENDER INC	Cole Information Services
	PROPER MFG CO	Cole Information Services
2000	Alfa Car Rnt Syst	Cole Information Services
	Ryder Trck Rnt One	Cole Information Services
	Alfa Collision	Cole Information Services
	Dollar Rent A Car	Cole Information Services
	Proper Mfg Co	Cole Information Services
	Ryder Trck Rnt One	Cole Information Services
	Ryder Trck Rnt One	Cole Information Services
	Ryder Trck Rnt One	Cole Information Services
	Ryder Trck Rnt One	Cole Information Services
	Ryder Trck Rnt One	Cole Information Services
	Ryder Trck Rnt One	Cole Information Services
	Ryder Trck Rnt One	Cole Information Services
1999	ALFA COLLISION	Cole Information Services
	RYDER TRCK RENT ONE WAY INCORPORATED NEIGHBORHOOD DEALERS	Cole Information Services
	PROPER MANUFACTURING COMPANY	Cole Information Services
	ALFA CAR RENTAL SYSTEMS INCORPORATED	Cole Information Services
1994	DOLLAR RENT-A-CAR-RENTAL	Cole Information Services
	ALFA CAR RENTAL SYSTEMS INC	Cole Information Services

3419 STEINWAY ST

Year	Uses	Source
2017	3419 ENTERTAINMENT CORP	Cole Information Services
2014	3419 ENTERTAINMENT CORPORATION	Cole Information Services
2005	Forum 1 R	Hill-Donnelly Information Services
2004	FORUM	Cole Information Services

FINDINGS

Year	Uses	Source
2004	OCCUPANT UNKNOWN	Cole Information Services

3421 STEINWAY ST

Year	Uses	Source
2005	24 Hour A Emerg Locksmith	Hill-Donnelly Information Services
	7 24 Hour Emergency Locksmith	Hill-Donnelly Information Services
2004	JAIME GRISALES	Cole Information Services
2000	Nats Bar & Rstrnt	Cole Information Services
1994	NINETIES BAR & RESTAURANT	Cole Information Services
	NINETIES	Cole Information Services
	NINETIE'S	Cole Information Services

3422 STEINWAY ST

Year	Uses	Source
2017	GP FURNITURE & LIGHTING INC	Cole Information Services
	BIG DADDY ELECTRONICS	Cole Information Services
2014	GP FURNITURE LIGHTING INCORPORATED	Cole Information Services
	BIG DADDY ELECTRONICS	Cole Information Services
2005	M & R Carpet & Furniture Corp	Hill-Donnelly Information Services
	Big Daddy Electronics	Hill-Donnelly Information Services
	M &R Citywide Inc	Hill-Donnelly Information Services
2004	CITYWIDE FURNITURE	Cole Information Services
	LIAT MIZRAHI	Cole Information Services
2000	CIllr World & Bprs	Cole Information Services
	Big Daddy Elctrncs	Cole Information Services
1999	CELLULAR WORLD & BEEPERS INCORPORATED	Cole Information Services
1994	BIG DADDY ELECTRONICS	Cole Information Services

3423 STEINWAY ST

Year	Uses	Source
2017	ADAM TOURS NY	Cole Information Services
	DONATELLOS PIZZA	Cole Information Services
	BOOST MOBILE	Cole Information Services
	FARNESA REALESTATE LTD	Cole Information Services
2014	ADAM TOURS NY	Cole Information Services
	FARNESA REALESTATE LTD	Cole Information Services
	NICOLE VIXAMAR REALTY	Cole Information Services
	P & F INTERNATIONAL	Cole Information Services

FINDINGS

Year	Uses	Source
2014	BOOST MOBILE	Cole Information Services
2009	FARNESA REALESTATE LTD	Cole Information Services
	AMERICAN ARTISAN CONSTRUCTION CO	Cole Information Services
	PLANETARY TRADING LLC	Cole Information Services
	ELECTROSYSTEM CORP	Cole Information Services
	HYPER MODS INC	Cole Information Services
	ANALYTICAL DATA SOLUTIONS LLC	Cole Information Services
	EKQ CLEANING SERVICES INC	Cole Information Services
	AHMED ELSAYED	Cole Information Services
	BITTER BUT SWEET INC	Cole Information Services
	SHIPPING & MAIL ETC INC	Cole Information Services
	YOGABELA LLC	Cole Information Services
	US 1 REALTY	Cole Information Services
	TEACHING THE TELL CORP	Cole Information Services
2005	Electro System Corp	Hill-Donnelly Information Services
	Fames Mazon i F	Hill-Donnelly Information Services
	Nicole Vixamar Realty i F	Hill-Donnelly Information Services
	Shipping & Mail Etc Inc 1 s	Hill-Donnelly Information Services
	US Numbr 1 Realty 1 F	Hill-Donnelly Information Services
	American Artisan Construction	Hill-Donnelly Information Services
2004	SHIPPING & MAIL ETC INC	Cole Information Services
	KAWAN ELECTRONICS INC	Cole Information Services
	PEMPAFILM INC	Cole Information Services
	SUMARRA SHARIF	Cole Information Services
	ORLANDO MELGAREJO	Cole Information Services
	JOEL SHAPIRO	Cole Information Services
	ORNETTE WARNER	Cole Information Services
2000	American Catlg Inc	Cole Information Services
	Nicole Vxmr Rity	Cole Information Services
	P & F International	Cole Information Services
	P & F T	Cole Information Services
1999	P & F TRAVEL	Cole Information Services
	P & F INTERNATIONAL TRADING INCORPORATED	Cole Information Services
1994	G N INSTANT PRINTING	Cole Information Services

3425 STEINWAY ST

Year	Uses	Source
2005	No Current Listing	Hill-Donnelly Information Services

FINDINGS

3426 STEINWAY ST

Year	*Uses*	*Source*
2017	CARMEN HALFORD	Cole Information Services
	A & N DELI & GROCERY INC	Cole Information Services
	ENKELA BADURI	Cole Information Services
	AGLINDA KUMEARO	Cole Information Services
	KADRIJA CUROVIC	Cole Information Services
	RYAN HERNANDEZ	Cole Information Services
	ZAMAN MONIR	Cole Information Services
	MOHD KHAN	Cole Information Services
	ZOETH STONE-EDWARDS	Cole Information Services
	ANNA MELNIKOVA	Cole Information Services
	THOMAS CANTWELL	Cole Information Services
	DESPINA PANAGIOTIDOU	Cole Information Services
	MOHAMMED ABDULLAH	Cole Information Services
	A ONE DELI & GROCERY INC	Cole Information Services
	GIA CHANCO	Cole Information Services
2014	MOHAMMED ABDULLAH	Cole Information Services
	JEEVN KUMAR	Cole Information Services
	ANNA MELNIKOVA	Cole Information Services
	BEQIR BANA	Cole Information Services
	ZOETH STONE-EDWARDS	Cole Information Services
	RYAN HERNANDEZ	Cole Information Services
	A ONE DELI & GROCERY INC	Cole Information Services
	KADRIJA CUROVIC	Cole Information Services
	AGLINDA KUMEARO	Cole Information Services
	MAHMUD ALI	Cole Information Services
	VINAY ANNIGERI	Cole Information Services
	MEREME MULKURTAJ	Cole Information Services
	JOSEPH KILROY	Cole Information Services
2009	MOHAMMED ABDULLAH	Cole Information Services
	A ONE DELI GROCERY	Cole Information Services
	JEEVN KUMAR	Cole Information Services
	THOMAS CANTWELL	Cole Information Services
	BEQIR BANA	Cole Information Services
	MISBAUR RAHMAN	Cole Information Services
	ZOETH STONE-EDWARDS	Cole Information Services
	FAROOQ AHMED	Cole Information Services
	XHEVDET CELO	Cole Information Services

FINDINGS

Year	Uses	Source
2009	JOSEPH KILROY	Cole Information Services
	AGLINDA KUMEARO	Cole Information Services
	MOHAMMED CHOUDHURY	Cole Information Services
	MUHAMMAD ADIL	Cole Information Services
	KADRIJA CUROVIC	Cole Information Services
	ROBERT MOCO	Cole Information Services
	COSTELLOE LUISA	Cole Information Services
	CENTRO DENTAL HISPANO	Cole Information Services
	ABDELMALEK BAHLOULI	Cole Information Services
2005	All Mahmud	Hill-Donnelly Information Services
	Astoria Deli & Grocery 1 R	Hill-Donnelly Information Services
	Numbr 18 Badar Bla 00718 482 3996 o	Hill-Donnelly Information Services
	Numbr 19 Bahlouli Abdelnalek	Hill-Donnelly Information Services
	Numbr 12 Bana Beqir	Hill-Donnelly Information Services
	h Celo Nevila v 7 718 361 6082 00oo	Hill-Donnelly Information Services
	Costelloe Luisa	Hill-Donnelly Information Services
	Numbr 1 Costelloe Luisa DDS l P	Hill-Donnelly Information Services
	h Curovic Kadrija Y	Hill-Donnelly Information Services
	Numbr 11 Kumar Jeevn V	Hill-Donnelly Information Services
	h Kumearo Aglinda v	Hill-Donnelly Information Services
	Moco Robert	Hill-Donnelly Information Services
	Numbr 16 h Monir Zaman v	Hill-Donnelly Information Services
	Numbr 1 h Rahman Mohamed	Hill-Donnelly Information Services
	Multi Unit Address	Hill-Donnelly Information Services
	Abdullah Mohammed	Hill-Donnelly Information Services
	Adil Muhammad vv	Hill-Donnelly Information Services
	Ahmed Babul v	Hill-Donnelly Information Services
	Numbr 14 h Ahmed Helal	Hill-Donnelly Information Services
	Numbr 4 h All Imtiaz	Hill-Donnelly Information Services
2004	CENTRO DENTAL HISPANO	Cole Information Services
	LUISA COSTELLOE	Cole Information Services
	ABDELLATIF MANSOURI	Cole Information Services
	S ISLAM	Cole Information Services
	BEQIR BANA	Cole Information Services
	ROKEYA BEGUM	Cole Information Services
	SELAUDIN JAUPAJ	Cole Information Services
	ZOETH STONE-EDWARDS	Cole Information Services
	FAROOQ AHMED	Cole Information Services

FINDINGS

Year	Uses	Source
2004	JASHIM MOHAMMAD	Cole Information Services
	K CUROVIC	Cole Information Services
	ZAMAN MONIR	Cole Information Services
	AMMAL MOSTAFA	Cole Information Services
	XHEVDET CELO	Cole Information Services
	ALAUDDIN SHAH	Cole Information Services
	AGLINDA KUMEARO	Cole Information Services
	MOHAMMED CHOUDHURY	Cole Information Services
	ZAHIR MAHMUD	Cole Information Services
	JEEVN KUMAR	Cole Information Services
2000	M Abdellatif	Cole Information Services
	Helal Ahmed	Cole Information Services
	Mahmud Ali	Cole Information Services
	Albert Ban	Cole Information Services
	Xhevdet Celo	Cole Information Services
	Mohammed Choudhury	Cole Information Services
	Jashim Mohammad	Cole Information Services
	Jose River	Cole Information Services
	Alauddin Shah	Cole Information Services
	Amrak Singh	Cole Information Services
	Falal Singh	Cole Information Services
	Castegneto DDS	Cole Information Services
1999	CASTAGNETO LUISA DDS	Cole Information Services
1994	HUTT, DAVID	Cole Information Services
	RAMIREZ, ROBERT	Cole Information Services
	BHATTI, ZAHED	Cole Information Services
	RIVERA, JOSE	Cole Information Services
	ATHANASIADIS, ELIAS	Cole Information Services
	TORRES, CESAR E	Cole Information Services
	CASTAGNETO, LUISA, DDS	Cole Information Services
	KARASAN, HASAN	Cole Information Services
	BOYLE, CHARLES E	Cole Information Services
1991	Anwar Abdullah	NYNEX Information Resource Company
	C & E Security Systems Inc	NYNEX Information Resource Company
	Kassab Nicolas	NYNEX Information Resource Company
	Lee Yung Hee	NYNEX Information Resource Company
	Ortolano Joyce	NYNEX Information Resource Company
	Steinway Auto Specialist	NYNEX Information Resource Company

FINDINGS

Year	Uses	Source
1991	Tsaltas Athanasios	NYNEX Information Resource Company
	Boyle Charles E	NYNEX Information Resource Company
	Karasan Hasan	NYNEX Information Resource Company
	Lock Tech Corp	NYNEX Information Resource Company
	Menegis Demetrios	NYNEX Information Resource Company
	Montoya Miguel	NYNEX Information Resource Company
	Steinway Lock	NYNEX Information Resource Company
1983	Bradley John E	New York Telephone
	Rasado Carmen	New York Telephone
	Smith F	New York Telephone
	STEINWAY AUTO SPECIALIST	New York Telephone
	Steinway Lock	New York Telephone
	Chauca Jose Manuel	New York Telephone
	Deegan Emily F Mrs	New York Telephone
	Reid H A	New York Telephone
1976	Deegan Emily F Mrs	New York Telephone
	Gomez Guillermo	New York Telephone
	Batalas Vasilios	New York Telephone
	Bradley John E	New York Telephone
	Clausey Mary Mrs	New York Telephone
	Englert Carol	New York Telephone
	Hellenic Purveyors	New York Telephone
	Loeber G E	New York Telephone
1970	Bradley John E	New York Telephone
	Bueno Ivan	New York Telephone
	Clausey Mary Mrs	New York Telephone
	Englert Carol	New York Telephone
	Fulham M	New York Telephone
	Karolidis Ioannis	New York Telephone
	Monte Co	New York Telephone
	OBrien Frank	New York Telephone
	Pirpinias Geo J	New York Telephone
	Shortell Helen M	New York Telephone
	Steinway Auto Specialist	New York Telephone
	Steinway Auto Specialist	New York Telephone
	Deegan Emily F Mrs	New York Telephone
1967	Bauer M	New York Telephone
	Bradley John E	New York Telephone

FINDINGS

Year	Uses	Source
1967	Cifuentes Martha	New York Telephone
	Clausey Mary Mrs	New York Telephone
	Englert Carol	New York Telephone
	Karolidis Ioannis	New York Telephone
	Loeber C E	New York Telephone
	OBrien Frank	New York Telephone
	Pirpinias Geo J	New York Telephone
	Shortell Helen M	New York Telephone
	Steinway Auto Specialist	New York Telephone
	Deegan Emily F Mrs	New York Telephone
	Tech Radio & TV Lab	New York Telephone
1962	Deegan Emily F Mrs	New York Telephone Directory
1945	Bowl Radio Lab	New York Telephone
	Deegan Emily F Mrs	New York Telephone
	Steinway Locksnuth & Ignition Svce	New York Telephone
1934	Bachman Harry Mary lab	R. L. Polk & Co.
	Balicki Jos Anna lab	R. L. Polk & Co.
	Beansh Anna wid Frank	R. L. Polk & Co.
	Burrer Walter lab	R. L. Polk & Co.
	Draser Barth Julia pntr	R. L. Polk & Co.
	Egloff DAvid A Ruth clk	R. L. Polk & Co.
	Flaig Chas lab	R. L. Polk & Co.
	Jahnke Theo Emma lab	R. L. Polk & Co.
	Loeber Jos Cath lab	R. L. Polk & Co.
	Makras John Mary waiter	R. L. Polk & Co.
	Nanstedt John Rose lab	R. L. Polk & Co.
	Ottos Tire & Battey Service TN Otto Urban	R. L. Polk & Co.
	Pierce & Steinway Auto Repair TN: Gus Beinlich	R. L. Polk & Co.
	Rannes Kelly Beatrice waiter	R. L. Polk & Co.
	Runz Emma Mrs	R. L. Polk & Co.
	Smith Harold A Annie	R. L. Polk & Co.
	Urban Otto Anna batteries	R. L. Polk & Co.
	Vorisek Rudolph Josphine C switchborad opr	R. L. Polk & Co.

3427 STEINWAY ST

Year	Uses	Source
2017	CIVIL SERVICE RETIRED EMPLOYEES ASSO	Cole Information Services

FINDINGS

Year	Uses	Source
2017	SAFETY & QUALITY PLUS INC	Cole Information Services
	FIRST MULTIPURPOSE	Cole Information Services
	US ONE REALTY	Cole Information Services
	MAS PRINTING	Cole Information Services
2014	SAFETY & QUALITY PLUS INC	Cole Information Services
	FIRST MULTIPURPOSE	Cole Information Services
	US ONE REALTY	Cole Information Services
	CSREA	Cole Information Services
	SHARON ENGINEERING PC	Cole Information Services
	C B A CONSULTANTS INCORPORATED	Cole Information Services
	FIRST MULTIPURPOSE SERVICES	Cole Information Services
	CIVIL SERVICE RETIRED EMPLOYEES ASSO	Cole Information Services
2009	THURA LLC	Cole Information Services
	CBA CONSULTANTS INC	Cole Information Services
	INTERNATIONAL BROTHERHOOD OF TMSTR	Cole Information Services
	SHARON ENGINEERING PC	Cole Information Services
	FIRST MULTIPURPOSE SERVICES LLC	Cole Information Services
2005	Cba Consultants Inc 1 P	Hill-Donnelly Information Services
	Sharon Engineering PC 1 P	Hill-Donnelly Information Services

3428 STEINWAY ST

Year	Uses	Source
1934	Kemp Wm & Mulligan Inv NY Ferdinand Kempf pres Rose Violante v pres Jas Violante sec Wm J Frey treas car dlrs	R. L. Polk & Co.
	Slack Chas watchmn Kemp & Mulligan Inc	R. L. Polk & Co.

3430 STEINWAY ST

Year	Uses	Source
2017	THIRTY FOUR STEINWAY GROUND	Cole Information Services
2014	SARAS CRYSTAL PALACE	Cole Information Services
	WEINSTOCK LAMP COMPANY INCORPORATED	Cole Information Services
2009	CRYSTAL CLEAR LIGHTING INC	Cole Information Services
	SARAS CRYSTAL PALACE	Cole Information Services
	WEINSTOCK LIGHTING CO INC	Cole Information Services
2005	Weinstock Lamp Co Inc	Hill-Donnelly Information Services
	Saras Crystal Palace 1 R	Hill-Donnelly Information Services
2004	WEINSTOCK LAMP CO	Cole Information Services

FINDINGS

Year	Uses	Source
2004	SARAS CRYSTAL PALACE	Cole Information Services
	OCCUPANT UNKNOWN	Cole Information Services
2000	Wnstck LMP Co Inc	Cole Information Services
	Bronzes Super Inc	Cole Information Services
1999	BRONZES SUPERIOR INCORPORATED	Cole Information Services
1994	BRONZES SUPERIOR INC, IMPTRS	Cole Information Services
	WEINSTOCK LAMP CO INC	Cole Information Services
1991	Bronzes Superior Inc imptrs	NYNEX Information Resource Company
1983	WEINSTOCK LAMP CO INC	New York Telephone
	Bronzino John R	New York Telephone
	Bronzes Superior Inc imptrs	New York Telephone
1976	Bronzes Superior Inc imptrs	New York Telephone
1970	Bookmobile Inc	New York Telephone
	WEINSTOCK LAMP CO INC	New York Telephone
	Weinstock Lamp Co Inc	New York Telephone
1967	Preferred Book Delivry	New York Telephone
	Bookmobile Inc	New York Telephone

3431 STEINWAY ST

Year	Uses	Source
2017	34 31 STEINWAY ST LLC	Cole Information Services
2014	34 31 STEINWAY STREET LLC	Cole Information Services
2005	3431 Steinway St LLC	Hill-Donnelly Information Services
2004	OCCUPANT UNKNOWN	Cole Information Services
2000	M & M Auto Body	Cole Information Services
1999	M & M AUTO BODY	Cole Information Services
1994	M & M AUTO BODY	Cole Information Services
1991	Fury Auto Body Repr	NYNEX Information Resource Company
1983	Fury Auto Body Repr	New York Telephone
1976	Fury Auto Body Repr	New York Telephone
1970	Fury Auto Body Repr	New York Telephone
1967	Fury Auto Body Repr	New York Telephone
1945	Bobs Steinway Auto Repr	New York Telephone
	Kiefer Robt repr shop	New York Telephone
1939	Kiefer Robt repr shop	New York Telephone Company

3435 STEINWAY ST

Year	Uses	Source
2017	METRO LUMBER & HARDWARE	Cole Information Services

FINDINGS

Year	Uses	Source
2009	METROPOLITAN LUMBER & HARWARE	Cole Information Services
	METROPLTAN LABOR MLLWK BUILDING SUP	Cole Information Services
	METRO LUMBER HARDWARE & BUILDING SUP	Cole Information Services
2005	Metropolitan Lumber & Hardware	Hill-Donnelly Information Services
2004	OCCUPANT UNKNOWN	Cole Information Services
2000	Mtrpltn Lmbr & Hdwr	Cole Information Services
1994	FAIRWAY LUMBER HARDWARE & HOME CTR INC	Cole Information Services
	FAIRWAY LUMBER HARDWARE & HOMECENTER INC	Cole Information Services
1991	FAIRWAY LUMBER HARDWARE & HOMECENTER INC	NYNEX Information Resource Company
1983	Fairway Lumbr & Supt Co Inc	New York Telephone
1976	FAIRWAY LUMBR & SUPL CO INC	New York Telephone
1970	FAIRWAY LUMBR & SUPL CO INC	New York Telephone
1967	FAIRWAY LUMBR & SUPL CO INC	New York Telephone

3436 STEINWAY ST

Year	Uses	Source
1983	Olympic Sea Seafood Packing Co Inc	New York Telephone

3442 STEINWAY ST

Year	Uses	Source
2017	EUROPEAN AUTO BODY REPAIR INC	Cole Information Services
2014	EUROPEAN AUTOMOBILE BODY REPAIR INCO	Cole Information Services
2009	AMERICAN AUTO NEWTWORK LIMITED	Cole Information Services
	PAGING USA OF NY INC	Cole Information Services
2005	Revolution Motorsports	Hill-Donnelly Information Services
	European Auto 1 s	Hill-Donnelly Information Services
2004	REVOLUTION MOTORSPORTS	Cole Information Services
	PAGING USA OF NY INC	Cole Information Services
2000	Paging USA New York Inc	Cole Information Services
	Great Grmn At Svc	Cole Information Services
1999	GREAT GERMAN AUTO SERVICE INCORPORATED	Cole Information Services
	PAGING USA OF NY INCORPORATED	Cole Information Services
	TELE UNICENTRO	Cole Information Services
1994	SIDHU, GURMIT	Cole Information Services

Year	Uses	Source
1991	Steinway Security & Sound	NYNEX Information Resource Company
	Milano Marble & Tile Corp	NYNEX Information Resource Company
1983	Leonardo Carpet Mfg	New York Telephone
1967	Sky Climber Inc Subsidiary of Western Gear Corp	New York Telephone

3444 STEINWAY ST

Year	Uses	Source
2014	LATIN CABANA	Cole Information Services
2009	LATIN CABANA	Cole Information Services
2005	Latin Cabana 1 R	Hill-Donnelly Information Services
2004	LATIN CABANA INC	Cole Information Services
	OCCUPANT UNKNOWN	Cole Information Services
1999	ZIGOUALA INCORPORATED	Cole Information Services
1994	VILLANOVA BAR & REST	Cole Information Services
1991	Villanova Bar & Rest	NYNEX Information Resource Company
1983	Villanova Bar & Rest	New York Telephone
1970	Villanova Bar & Restrnt	New York Telephone
	Villanova Bar & Restrnt	New York Telephone
1967	Villanova Bar & Restrnt	New York Telephone

3446 STEINWAY ST

Year	Uses	Source
2005	Central Discount Inc	Hill-Donnelly Information Services
1994	MOTT TEXTILE INC	Cole Information Services
1934	Tesoriere Peter Modern Auto Repairing Co	R. L. Polk & Co.
	Modern Auto Repairing Co TN: Peter Tesoriera	R. L. Polk & Co.

3448 STEINWAY ST

Year	Uses	Source
2017	VITALIY PILTSER	Cole Information Services
	BEACH BUM TANNING	Cole Information Services
	ASPL CAFE	Cole Information Services
2014	BEACH BUM TANNING	Cole Information Services
	ASPL CAFE	Cole Information Services
	VITALIY PILTSER	Cole Information Services
2009	OCCUPANT UNKNOWN	Cole Information Services
	KRASH	Cole Information Services
	ASTORIA BEACH SPA	Cole Information Services

FINDINGS

Year	Uses	Source
2009	PERSEVERANCE PLUS INC	Cole Information Services
	BEACH BUM TANNING	Cole Information Services
2005	Beach Bum Tanning 1 s 718 784 2665 o	Hill-Donnelly Information Services
	Krash	Hill-Donnelly Information Services
	Twist Magazine Inc	Hill-Donnelly Information Services
2004	KRASH	Cole Information Services
	BEACH BUM TANNING	Cole Information Services
2000	Beach Bum Tanning	Cole Information Services
	Krash	Cole Information Services
	35TH AV INTS FROM	Cole Information Services
1999	KRASH	Cole Information Services
1994	MAKI RESTAURANT INC	Cole Information Services
	DIOGENIS	Cole Information Services
1991	Komotion	NYNEX Information Resource Company
	SILVER SCREEN	NYNEX Information Resource Company
	Ham Heung Restrnt	NYNEX Information Resource Company
1983	Jimmy Steinway Collision Inc	New York Telephone
	Jimmys Auto Repairs	New York Telephone
	Adria Motors	New York Telephone
	Atlas Transmissions	New York Telephone
	Daytona Autobody	New York Telephone
1976	Adria Motors	New York Telephone
	Atlas Transmissions	New York Telephone
	Carreras Imported Auto Svce	New York Telephone
1970	Impala Collision Inc	New York Telephone
	Cantarella O J b	New York Telephone
	Car Corral Svce Sta	New York Telephone
1967	Cantarella O J b	New York Telephone
	Official Custom Automtv Specialists Inc	New York Telephone
	Econ & Wilson Garage	New York Telephone
1945	Lasky Garage	New York Telephone
	Mobilift Div of Vaughan Motor Co	New York Telephone
	Vaughan Motor Co mobilift dw	New York Telephone
1934	Fesslers Garage TN DAve Fessler	R. L. Polk & Co.
	Green John atndt Fesslers Garage	R. L. Polk & Co.

3449 STEINWAY ST

Year	Uses	Source
1976	Alex Svce Sta	New York Telephone

Year	Uses	Source
1970	Steinway Auto Body Repr	New York Telephone
	Alex & Leon Svce Sta	New York Telephone
1967	Rainbow Svce Sta	New York Telephone
	Steinway Auto Body Repr	New York Telephone

3453 STEINWAY ST

Year	Uses	Source
1945	Kemp & Mc Nulty autos	New York Telephone

3510 STEINWAY ST

Year	Uses	Source
2009	P C RICHARD & SON	Cole Information Services
2005	PC Richard & Son	Hill-Donnelly Information Services
2000	Rchrd & Son Qns	Cole Information Services
	Rchrd & Son Qns	Cole Information Services
1999	RICHARD P C & SON	Cole Information Services
1967	Borden Co The milk prods	New York Telephone
	BORDENS FARM PRODS DIV OF THE BORDEN CO whol dely brnch	New York Telephone
	BORDENS ICE CREAM CO	New York Telephone
1934	Teasdal Frank supt Borden Farm Products Co	R. L. Polk & Co.

3518 STEINWAY ST

Year	Uses	Source
2017	PC RICHARD & SON	Cole Information Services
2014	PC RICHARD & SON	Cole Information Services
1999	KING KULLEN GROCERY COMPANY INCORPORATED BAKERY	Cole Information Services
1994	KING KULLEN GROCERY CO INC-SEAFOOD	Cole Information Services
	KING KULLEN GROCERY CO INC-BAKERY	Cole Information Services
1991	Bakery	NYNEX Information Resource Company
	Delicatesn	NYNEX Information Resource Company
	Seafood	NYNEX Information Resource Company

3525 STEINWAY ST

Year	Uses	Source
2017	STEINWAY CAFEBILLIARDS	Cole Information Services
2014	STEINWAY CAFEBILLIARDS	Cole Information Services
2009	OLYMPIAN SUMMIT INC	Cole Information Services

Year	Uses	Source
2009	STEINWAY CAFE BILLIARDS	Cole Information Services
2004	OCCUPANT UNKNOWN	Cole Information Services
	STEINWAY CAFE BILLIARDS	Cole Information Services
1999	STEINWAY CAFE BILLIARDS	Cole Information Services
1994	STEINWAY CAFE-BILLIARDS	Cole Information Services

3526 STEINWAY ST

Year	Uses	Source
1934	Palace Diner RTN: Otto Degen restr	R. L. Polk & Co.

3535 STEINWAY ST

Year	Uses	Source
2017	CW CUSTOM INC	Cole Information Services
	GP GRILL INC	Cole Information Services
2014	GP GRILL INCORPORATED	Cole Information Services
2009	AUTO CENTER COLLISION INC	Cole Information Services
	OCCUPANT UNKNOWN	Cole Information Services
2004	OCCUPANT UNKNOWN	Cole Information Services
	AUTO CTR COLLISION INC	Cole Information Services
1999	RODEO DRIVE MOTOR CLUB	Cole Information Services
	THREE WAY PLUMBING SUPPLY INCORPORATED	Cole Information Services
1994	PERFORMANCE PLUS CYCLES	Cole Information Services
	WOOD STRUCTURE LTD	Cole Information Services
	GREAT BEAR METRO 25 TIRE	Cole Information Services
	METRO CABINETRY	Cole Information Services

3538 STEINWAY ST

Year	Uses	Source
1934	Paramount Operators Inc NY Saml Zorovich pres Anthony Harabaglia v pres treas taxi service	R. L. Polk & Co.

3540 STEINWAY ST

Year	Uses	Source
1934	Moores Serive Station RTN John T Moore gasoline	R. L. Polk & Co.

3541 STEINWAY ST

Year	Uses	Source
2017	FORMULA 1 HAND CAR WASH	Cole Information Services
1994	METRO CABINETRY	Cole Information Services

Year	Uses	Source
1991	METRO CABINETRY	NYNEX Information Resource Company
1983	Flexmaster Prodctn Corp	New York Telephone
1934	Juster Wm v pres Herberg Fine Art Dyeing & Cing Co Inc	R. L. Polk & Co.
	Herzberg Fine Art Dyeing & Cleaning Inc NY Danl Herzberg pres treas Wm Juster v pres	R. L. Polk & Co.
	Herzberg Danl pres & treas Fine Arts Dyeing & Cleaning Inc	R. L. Polk & Co.

3544 STEINWAY ST

Year	Uses	Source
2017	MOHAMMAD IKBAL	Cole Information Services
	LISA HAYHURST	Cole Information Services
	BANNER NYC	Cole Information Services
	PATRICIA MANTOVANO	Cole Information Services
	NARINDER KUR	Cole Information Services
	ZAHID HUSSAIN	Cole Information Services
	MOHAMMED MALIK	Cole Information Services
	KHURSHID ALAM	Cole Information Services
	SHAHIDUL KHAN	Cole Information Services
	MASHHUD UDDIN	Cole Information Services
	NIKOLAOS KOMSIOS	Cole Information Services
	MOMOTAZ SULTANA	Cole Information Services
	VASSILIS TRIANTOPOULO	Cole Information Services
	HASIB ALI	Cole Information Services
2014	DSIGNS AWNINGS	Cole Information Services
	PATRICIA MANTOVANO	Cole Information Services
	SAYED AMBIA	Cole Information Services
	AMAMINUL PUPLU	Cole Information Services
	MOHAN DEB	Cole Information Services
	MOMOTAZ SULTANA	Cole Information Services
	ZIA ALI	Cole Information Services
	AFIA BEGUM	Cole Information Services
	MASHHUD UDDIN	Cole Information Services
	NIKOLAOS KOMSIOS	Cole Information Services
	SIDDIK AHMED	Cole Information Services
	ZAHID HUSSAIN	Cole Information Services
	ANNA MARQUEZ	Cole Information Services
	HELEN MINADIS	Cole Information Services

FINDINGS

Year	Uses	Source
2014	BANNER NYC	Cole Information Services
2009	NIKOLAOS KOMSIOS	Cole Information Services
	ASTRON SIGNS LTD	Cole Information Services
	NARINDER KUR	Cole Information Services
	KHURSHID ALAM	Cole Information Services
	HASIB ALI	Cole Information Services
	HELEN MINADIS	Cole Information Services
	CHRISTOPHER RUIZ	Cole Information Services
	MOHAMMED HASIB	Cole Information Services
	PATRICIA MANTOVANO	Cole Information Services
	MOMOTAZ SULTANA	Cole Information Services
	JOHN SANU	Cole Information Services
	MOHAMMED HASHIM	Cole Information Services
	AMAMINUL PUPLU	Cole Information Services
	M ISLAM	Cole Information Services
	ALIM UDDIN	Cole Information Services
	SULTANA BEGUM	Cole Information Services
	IRFAN HUSSAIN	Cole Information Services
2005	Continued	Hill-Donnelly Information Services
	Numbr 15 Singh Rashpal	Hill-Donnelly Information Services
	Numbr 7 h Uddin M D A0718	Hill-Donnelly Information Services
	Numbr 8 Uddin MDAlim	Hill-Donnelly Information Services
	h Komsios Nikolaos	Hill-Donnelly Information Services
	Multi Unit Address	Hill-Donnelly Information Services
	Numbr 11 h Arif Mohammad A	Hill-Donnelly Information Services
	Numbr 10 h Begum Sultana	Hill-Donnelly Information Services
	Numbr 5 h Hashim Mohammed	Hill-Donnelly Information Services
	Numbr 8 h Hasib Mohammed Abdul v O	Hill-Donnelly Information Services
	Numbr 13 Hilias Lambrini AO	Hill-Donnelly Information Services
	Numbr 13 h Kur Narinder	Hill-Donnelly Information Services
	Numbr 19 h Mantovano Patricia AV	Hill-Donnelly Information Services
	Numbr 11 Marquez A	Hill-Donnelly Information Services
	Numbr 2D h Parmar Bhupinder +0 718 361 6439 oi	Hill-Donnelly Information Services
	Samlidis Lazaros	Hill-Donnelly Information Services
	Numbr 13 Singh Bal	Hill-Donnelly Information Services
2004	MUHIBUR RAHMAN	Cole Information Services
	SPIRO HILIAS	Cole Information Services
	MOHAMMED HASIB	Cole Information Services

FINDINGS

Year	Uses	Source
2004	PATRICIA MANTOVANO	Cole Information Services
	CRISTOS DARABUKAS	Cole Information Services
	HASIB ALI	Cole Information Services
	KHURSHID ALAM	Cole Information Services
	NARINDER KUR	Cole Information Services
	E FULLER	Cole Information Services
	NAEEM IQBAL	Cole Information Services
	MINAR MAHMOOD	Cole Information Services
	MOHAMMAD AHMED	Cole Information Services
	NIKOLAOS KOMSIOS	Cole Information Services
	MOHAMMED HASHIM	Cole Information Services
	JAGTAR SINGH	Cole Information Services
	MOHAMMAD ARIF	Cole Information Services
	BHUPINDER PARMAR	Cole Information Services
2000	Dilara Ahmed	Cole Information Services
	Khurshid Alam	Cole Information Services
	Hasib Ali	Cole Information Services
	Cristos Darabukas	Cole Information Services
	Hamlin	Cole Information Services
	Mohammed Hashim	Cole Information Services
1999	NEW YORK NEON INCORPORATED	Cole Information Services
1994	SINGH, JAGTAR	Cole Information Services
	SINGH, PARDIP	Cole Information Services
	MALIK, MOHAMMAD ABDUL	Cole Information Services
	AHMED, MOTIN	Cole Information Services
	HAMLIN, W R	Cole Information Services
	AHMED, MOHAMMED HUSSAIN	Cole Information Services
	GHUMAN, JAGJIT	Cole Information Services
	TANNER, L	Cole Information Services
	AHMED, SALEH	Cole Information Services
	AHMED, MOHAMMED FARID	Cole Information Services
	BHANDAL, KULWANT	Cole Information Services
	LUKAS, JOSEPH	Cole Information Services
	UDDIN, M D	Cole Information Services
	DARABUKAS, CRISTOS	Cole Information Services
	ALLSTATE INSURANCE COMPANIES-SALES OFFICES-ASTORIA	Cole Information Services
	UDDIN, SHAMS	Cole Information Services
	KOMSIOS, NIKOLAOS	Cole Information Services

FINDINGS

Year	Uses	Source
1991	Astoria	NYNEX Information Resource Company
	Ahmed Farid	NYNEX Information Resource Company
	Banga Roshan Lal	NYNEX Information Resource Company
	Hogan Marion	NYNEX Information Resource Company
	Jit Charan	NYNEX Information Resource Company
	Uddin Shams	NYNEX Information Resource Company
	Begonia Branko	NYNEX Information Resource Company
	Darabukas Cristos	NYNEX Information Resource Company
	Hamlin W R	NYNEX Information Resource Company
	Lukas Joseph	NYNEX Information Resource Company
	Mandell Robert	NYNEX Information Resource Company
	Passarelli Joseph	NYNEX Information Resource Company
	Passarelli Keller C	NYNEX Information Resource Company
	Tanner L	NYNEX Information Resource Company
	Zamot Estelio	NYNEX Information Resource Company
1983	Costa Alfonso	New York Telephone
	Duignan Thomas	New York Telephone
	Hogan Marion	New York Telephone
	Lee Chun Francis	New York Telephone
	Ninah Sookded	New York Telephone
	Tanner L	New York Telephone
	Bronsko Edward	New York Telephone
	Hamlin W R	New York Telephone
	Lukas Joseph	New York Telephone
	Mandell Robert	New York Telephone
	Scott C M	New York Telephone
1976	Duignan James	New York Telephone
	Hamlin W R	New York Telephone
	Bakirges Steven	New York Telephone
	Duignan Edw	New York Telephone
	Duignan Thomas	New York Telephone
1970	Armeno Frank	New York Telephone
	Bakirges Steven	New York Telephone
	Chaloux Wm	New York Telephone
	Duignan Edw	New York Telephone
	Henry Francis J	New York Telephone
	Willkomm Chester	New York Telephone
	Keller Jos C	New York Telephone

FINDINGS

Year	Uses	Source
1970	Raftery V	New York Telephone
1967	Lagana Jerome	New York Telephone
	Raftery V	New York Telephone
	Ryan Jas J	New York Telephone
	Armeno Frank	New York Telephone
	Bakirges Steven	New York Telephone
	Chaloux Wm	New York Telephone
	Duignan Edw	New York Telephone
	Stehle Robt	New York Telephone
	Willkomm Chester	New York Telephone
1945	Konrad Emily Mrs	New York Telephone
1934	Beck Chas clauf	R. L. Polk & Co.
	Beck Elizabeth tel opr	R. L. Polk & Co.
	Beck Freida M	R. L. Polk & Co.
	Beck Richd	R. L. Polk & Co.
	Bodie Amy wid Chas	R. L. Polk & Co.
	Buckley Frank	R. L. Polk & Co.
	Buckley Michl May supt bldg	R. L. Polk & Co.
	Carston Clifford Grace M driver`s hlpr	R. L. Polk & Co.
	Coughlin Michl J Jane hlpr	R. L. Polk & Co.
	Fisher Andrew J Margt M driver	R. L. Polk & Co.
	Fitzgerald Edmund Margt hlpr	R. L. Polk & Co.
	Hannigan Michl	R. L. Polk & Co.
	Hannigan Thos F Ruth clk	R. L. Polk & Co.
	Hannigan Wm	R. L. Polk & Co.
	HAvel caroline wid otto	R. L. Polk & Co.
	Hollman Fanny A wid Louis	R. L. Polk & Co.
	Hughes Henry Viola plmbr	R. L. Polk & Co.
	Mc Eneaney Thos elev opr	R. L. Polk & Co.
	Meishinger Fred Anna ship clk	R. L. Polk & Co.
	Neary Peter H Sadie M clk	R. L. Polk & Co.
	Paddon Wm W marion G mach	R. L. Polk & Co.
	Roper Cath wid Jas	R. L. Polk & Co.
	Roper Gertrude M sten	R. L. Polk & Co.
	Sideris Alex Mary Countermn	R. L. Polk & Co.
	Wilkinson Edna May	R. L. Polk & Co.
	Wilkinson Jas	R. L. Polk & Co.
	Wrobel Arth P Edith F clk	R. L. Polk & Co.

FINDINGS

Year	Uses	Source
1934	Bronsko Edw water tender dept P & S	R. L. Polk & Co.

3548 STEINWAY ST

Year	Uses	Source
2017	PRACHI SHIVHARE	Cole Information Services
	ABUL JAMIL	Cole Information Services
	JOHN JAMIESON	Cole Information Services
	RODRIGO SANCHEZ	Cole Information Services
	FELICIA FINCH	Cole Information Services
	NASRIN AKTAR	Cole Information Services
	JOHN MORLEY	Cole Information Services
	PEDRO CEDENO	Cole Information Services
	MONUWARA BEGUM	Cole Information Services
	VINEET SAHU	Cole Information Services
	Y VILLALONA	Cole Information Services
	ANTONY VARGAS	Cole Information Services
	TIMMIE TSANG	Cole Information Services
	MARIETTA NAVARRETE	Cole Information Services
	SONIA SEDENOGARCIA	Cole Information Services
	ANAND SAHU	Cole Information Services
	JOHN NAYLOR	Cole Information Services
	LAUREN LELAND	Cole Information Services
2014	MOHAMMAD SHAWKATULISLAM	Cole Information Services
	MARIETTA NAVARRETE	Cole Information Services
	SONIA GARCIA	Cole Information Services
	IQBAL CHOWBHURY	Cole Information Services
	STACY KOON	Cole Information Services
	JOHN MORLEY	Cole Information Services
	JAIME GARZON	Cole Information Services
	NASRIN AKTAR	Cole Information Services
	RODRIGO SANCHEZ	Cole Information Services
	MOINUL ISLAM	Cole Information Services
	GARCIA SEDENO	Cole Information Services
	ROBERT BENNETT	Cole Information Services
	BADIUZZAMN CHOUDHURY	Cole Information Services
	ILEANA VILLALONA	Cole Information Services
	LENA JAMIESON	Cole Information Services
	ANTONY VARGAS	Cole Information Services
2009	LILLIAN MCVEY	Cole Information Services

FINDINGS

Year	*Uses*	*Source*
2009	TASHLIMA PARVIN	Cole Information Services
	LENA JAMIESON	Cole Information Services
	JUSANAARA RAHMAN	Cole Information Services
	JUAN SANTIAGO	Cole Information Services
	GARCIA SEDENO	Cole Information Services
	JUAN VASQUEZ	Cole Information Services
	NASRIN AKTAR	Cole Information Services
	JOHN MORLEY	Cole Information Services
	MIRIAM MONTALVAN	Cole Information Services
	REBEKA SULTANA	Cole Information Services
	RUZEE BEGUM	Cole Information Services
	IKBAL CHOWDHURY	Cole Information Services
	RODRIGO SANCHEZ	Cole Information Services
2005	h Jam Laurent Av	Hill-Donnelly Information Services
	h Morley J & K AV	Hill-Donnelly Information Services
	Multi Unit Address	Hill-Donnelly Information Services
	Numbr 3 h Ahmed Parvez	Hill-Donnelly Information Services
	Akhter Tahmina w	Hill-Donnelly Information Services
	Numbr 11 h Begum Shafla V 718 482 0973 9 S	Hill-Donnelly Information Services
	Numbr 16 h Choudhury Iqbal Bahar v	Hill-Donnelly Information Services
	Haffa Rahman Jusanaara Tarafda	Hill-Donnelly Information Services
	Hasib Mohammed	Hill-Donnelly Information Services
	Hussain Afzal v	Hill-Donnelly Information Services
	Numbr 2 h Mc Vey Ullian AV	Hill-Donnelly Information Services
	Morley John	Hill-Donnelly Information Services
	Parvin Tashlima	Hill-Donnelly Information Services
	Numbr 20 h Sanchez Rodrigo De Jesus v	Hill-Donnelly Information Services
	Numbr 12 A h Sultana Rebeka	Hill-Donnelly Information Services
	Numbr 8 Vargas Rafeela	Hill-Donnelly Information Services
	Vazquez Luis v 718 786 7479 os	Hill-Donnelly Information Services
	Numbr 20 Villalona Y A	Hill-Donnelly Information Services
2004	MAHBUBUR RAHMAN	Cole Information Services
	REBEKA SULTANA	Cole Information Services
	RODRIGO SANCHEZ	Cole Information Services
	MARIA ACEVEDO	Cole Information Services
	PARVEZ AHMED	Cole Information Services
	LENA JAMIESON	Cole Information Services
	PEDRO CEDENO	Cole Information Services

FINDINGS

Year	Uses	Source
2004	LUIS CARVALHO	Cole Information Services
	LUIS VAQUEZ	Cole Information Services
	IQBAL CHOUDHURY	Cole Information Services
	MIRIAM MONTALVAN	Cole Information Services
	JOHN MORLEY	Cole Information Services
	Y VILLALONA	Cole Information Services
	RAHMAN HAFFA	Cole Information Services
	TAHMINA AKHTER	Cole Information Services
2000	Mohammed F Alam	Cole Information Services
	Apartments	Cole Information Services
	Rodrigo D Sanchez	Cole Information Services
	Jusnara Tasadar	Cole Information Services
	Mohammed Bakar	Cole Information Services
	Shafia Begeum	Cole Information Services
	Alex R Bonil	Cole Information Services
	Iqbal B Choudhury	Cole Information Services
	Laurent Jam	Cole Information Services
	Shireen Marzin	Cole Information Services
	J Morley	Cole Information Services
	John Morley	Cole Information Services
	J Sanchez	Cole Information Services
1999	SANCHEZ RODRIGO DEJESUS	Cole Information Services
1994	ROJAS, GILBERTO	Cole Information Services
	JAHAN, SYED	Cole Information Services
	MORLEY, JOHN	Cole Information Services
	SHIREEN, MARZINA	Cole Information Services
	SANCHEZ, J	Cole Information Services
	SIDDIQUI, MOHAMMED	Cole Information Services
	FERNANDEZ, MANUELA LOPEZ	Cole Information Services
	ALAM, MOHAMMED FARIDUL	Cole Information Services
	DORAZIO, FRED	Cole Information Services
	KOUTNIK, F J	Cole Information Services
	MORLEY, J & K	Cole Information Services
	JAM, LAURENT	Cole Information Services
1991	Saleme Paul	NYNEX Information Resource Company
	Song Young Hwan	NYNEX Information Resource Company
	Cosquer Henry	NYNEX Information Resource Company
	Jam Laurent	NYNEX Information Resource Company

FINDINGS

Year	Uses	Source
1991	Koutnik F J	NYNEX Information Resource Company
	Morley James	NYNEX Information Resource Company
	Ramirez Luis	NYNEX Information Resource Company
	Morley John	NYNEX Information Resource Company
	Rivera Jesus J	NYNEX Information Resource Company
1983	Buccino Nicholas	New York Telephone
	Morley John	New York Telephone
	Cardno Alex P	New York Telephone
	Cosquer Henry	New York Telephone
	Jam Laurent	New York Telephone
	Koutnik F J	New York Telephone
	Kowalczyk A	New York Telephone
	Maguire Geo F	New York Telephone
	Murphy John	New York Telephone
	Rivera Jesus G	New York Telephone
	Saleme Paul	New York Telephone
1976	Maguire Geo F	New York Telephone
	Philibert	New York Telephone
	Beneat Mathurin	New York Telephone
	Cardno Alex P	New York Telephone
	Cospauer Henry	New York Telephone
	Giess Raymond E	New York Telephone
	Jam Laurent	New York Telephone
	Koutnik F J	New York Telephone
	Le Cam Pierre	New York Telephone
	Lemauguen Ernest	New York Telephone
1970	Beneat Mathurin	New York Telephone
	Cardno Alex P	New York Telephone
	Clesh Nicole	New York Telephone
	Cloirec Jean	New York Telephone
	Cloirec Yves	New York Telephone
	Cosquer Henry	New York Telephone
	Giess Raymond E	New York Telephone
	Kourtmk F J	New York Telephone
	LeCam Pierre	New York Telephone
	LeCras Etienne	New York Telephone
	LeCras Maude	New York Telephone
	Lozachmeur Louis	New York Telephone

FINDINGS

Year	Uses	Source
1970	Maguire Geo F	New York Telephone
	Pavlick C	New York Telephone
	Salaun Jean	New York Telephone
	Saleme Paul	New York Telephone
1967	Beneat Mathurin	New York Telephone
	Cardno Alex P	New York Telephone
	Cosquer Henry	New York Telephone
	Damestoy Gratien	New York Telephone
	Fries Grace M	New York Telephone
	Giess Raymond E	New York Telephone
	Jam Laurent	New York Telephone
	LeCras Etienne	New York Telephone
	LeCras Jean	New York Telephone
	Maguire Geo F	New York Telephone
	Pavlick C	New York Telephone
	Saleme Paul	New York Telephone
	Tassin Yves	New York Telephone
	Koutnik F J	New York Telephone
	Martin Ernest	New York Telephone
1934	Littler Edw	R. L. Polk & Co.
	Littler Mamie Mrs	R. L. Polk & Co.
	Mc Ateer Wm R elev opr	R. L. Polk & Co.
	Mc Court Cath wid John	R. L. Polk & Co.
	Mc Court Jas J	R. L. Polk & Co.
	Mc Court Thos F	R. L. Polk & Co.
	Mc Court Wm F	R. L. Polk & Co.
	Stanton Ralph M Pauline clk	R. L. Polk & Co.
	Coiro Danl A Mary A	R. L. Polk & Co.
	Condy Robt Elizabeth janitor Mhn	R. L. Polk & Co.
	Dolan Anna clk	R. L. Polk & Co.
	Dolan Jas hlpr	R. L. Polk & Co.
	Donahue Chas A Mary porter	R. L. Polk & Co.
	Gray DAvid Marion garagewkr Mhn	R. L. Polk & Co.
	Henderson John Eddith E	R. L. Polk & Co.
	Kelly Michl Anna whsemn	R. L. Polk & Co.
	Kosatko Jos Mary mach	R. L. Polk & Co.
	Koutnik Frank J Carrie mach opr	R. L. Polk & Co.
	Bedrosian H Rand Agvone shoe wkr	R. L. Polk & Co.

FINDINGS

Year	Uses	Source
1934	Bedrosian Saml lab	R. L. Polk & Co.
	Cejka Stanley Anna carp	R. L. Polk & Co.
	Cloney John J Ellen ice dlr	R. L. Polk & Co.
	Cruys	R. L. Polk & Co.

3549 STEINWAY ST

Year	Uses	Source
1999	SATURN OF LONG ISLAND CITY	Cole Information Services
1994	SCHEIB EARL AUTO PAINT SHOPS	Cole Information Services

3552 STEINWAY ST

Year	Uses	Source
2017	OBUIDUL SHIBLU	Cole Information Services
	ERIK SCHUCKEL	Cole Information Services
	MONSERRATE VERDESOTO	Cole Information Services
	RUSHDI HUQ	Cole Information Services
	ABDALLAH GHORAB	Cole Information Services
	MOHAMMED HAQUE	Cole Information Services
	ABDUL MATIN	Cole Information Services
	MOHAMMED HOSSAIN	Cole Information Services
	NASRIN NAHAR	Cole Information Services
	SYED AHMED	Cole Information Services
	SINGH HARLEY	Cole Information Services
	FAISAL AHMED	Cole Information Services
	RYAN HOLLINDER	Cole Information Services
	MEHBOOB HASIB	Cole Information Services
	KAMRUNNESA BEGUM	Cole Information Services
2014	KAMRUNNESA BEGUM	Cole Information Services
	MONSERRATE VERDESOTO	Cole Information Services
	SYED AHMED	Cole Information Services
	NASRIN NAHAR	Cole Information Services
	MATIN ABDUL	Cole Information Services
	MARIE EINSMANN	Cole Information Services
	MOHAMMAD KAMAL	Cole Information Services
	KAZIQBAL SWAPAN	Cole Information Services
	MOHAMMED CHOWDHROY	Cole Information Services
	MOHAMMED HAQUE	Cole Information Services
	BEGUM HOSSAIN	Cole Information Services
	HARLEY CHEEMA	Cole Information Services

FINDINGS

Year	Uses	Source
2014	OBUIDUL SHIBLU	Cole Information Services
	BELEM SOUDOU	Cole Information Services
	GAZY SALAM	Cole Information Services
2009	MONSERRATE VERDESOTO	Cole Information Services
	KAMRUNNESA BEGUM	Cole Information Services
	DLLJIT CHEERMA	Cole Information Services
	HARLEY CHEEMA	Cole Information Services
	HARLEY CONSTRUCTION CO	Cole Information Services
	MOHAMMED ALAM	Cole Information Services
	KAZI SWAPAN	Cole Information Services
	SALIMA KHANUM	Cole Information Services
	MOHAMMED CHOWDHROY	Cole Information Services
	SAMIR MAJUMDER	Cole Information Services
	MATIN ABDUL	Cole Information Services
	ANTHONY SERVIDIO	Cole Information Services
	ANSAR MIAH	Cole Information Services
	KAZI HOSSAIN	Cole Information Services
	JACKELINE ARCINIEGA	Cole Information Services
	GAZY SALAM	Cole Information Services
	SHAHED KHAN	Cole Information Services
	MOMINUL HUQ	Cole Information Services
2005	Rojas Gloria v	Hill-Donnelly Information Services
	Servidio Anthony A	Hill-Donnelly Information Services
	Multi Unit Address	Hill-Donnelly Information Services
	Numbr 18 h Alam Mohammed	Hill-Donnelly Information Services
	Numbr 19 h Bakth Rubia v	Hill-Donnelly Information Services
	Numbr 16 Begum Kamrunnesa v	Hill-Donnelly Information Services
	Numbr 20 Hal Tanha	Hill-Donnelly Information Services
	Numbr 2 h Haque Mohammed	Hill-Donnelly Information Services
	Harley Construction Co	Hill-Donnelly Information Services
	Numbr 5 h Huq Mominul A	Hill-Donnelly Information Services
	Majumder Samir v	Hill-Donnelly Information Services
	Sa am Gazy v	Hill-Donnelly Information Services
	Shiblu Obuidul v	Hill-Donnelly Information Services
	Swapan Kaziqbal v	Hill-Donnelly Information Services
	Numbr 4 Valdes Rodo	Hill-Donnelly Information Services
2004	HARLEY CONSTRUCTION CO	Cole Information Services
	MOMINUL HUQ	Cole Information Services

FINDINGS

Year	Uses	Source
2004	GLORIA ROJAS	Cole Information Services
	HARLEY CHEEMA	Cole Information Services
	FANNY SURILLO	Cole Information Services
	MOHD RAHMAN	Cole Information Services
	MAHMOUD MOUSTAFA	Cole Information Services
	JANARDHAN CHOWDHURY	Cole Information Services
	MOHAMMED CHOWDHROY	Cole Information Services
	BHUPENDRA MAJUMDER	Cole Information Services
	MOHAMMED HAQUE	Cole Information Services
	ANTHONY SERVIDIO	Cole Information Services
	KONOR MIAH	Cole Information Services
	MOHAMMAD KAMAL	Cole Information Services
	HALIMA RAFIGUE	Cole Information Services
	NURUL ALAM	Cole Information Services
	KAZI HOSSAIN	Cole Information Services
	LAWRENCE EINSMANN	Cole Information Services
	LIBORIO GARCIA	Cole Information Services
	SHAHED KHAN	Cole Information Services
	MOHAMMED UZZAMAN	Cole Information Services
	ALAM NURUL MD	Cole Information Services
2000	Lawrence Einsmann	Cole Information Services
	Tyrone Fanelli	Cole Information Services
1999	SINGH BALBIR	Cole Information Services
	ALAM NURUL MD	Cole Information Services
1994	ALI, BELAYET	Cole Information Services
	HAQUE, MOHAMMED R	Cole Information Services
	HUSSAIN, MUHAMMAD	Cole Information Services
	RAHMAN, MOHD	Cole Information Services
	EINSMANN, LAWRENCE	Cole Information Services
	SHAMSUZZAMAN, SYED	Cole Information Services
	HASIB, MEHBOOB	Cole Information Services
	SINGH, BAHADER	Cole Information Services
	MIAH, KHATIB	Cole Information Services
	KALAM, MOHAMMED ABUL	Cole Information Services
	HASIB, ZUBAIR	Cole Information Services
	DE LA CRUZ, NIEVES L	Cole Information Services
	ROJAS, GLORIA	Cole Information Services
	MISHKIN, A	Cole Information Services

FINDINGS

Year	Uses	Source
1994	SERVIDIO, ANTHONY	Cole Information Services
	KARIM, MOHAMMED A	Cole Information Services
1991	Bedoya Amparo	NYNEX Information Resource Company
	Einsmann Lawrence	NYNEX Information Resource Company
	Hasib Zubair	NYNEX Information Resource Company
	Rahman Hafigur	NYNEX Information Resource Company
	Bastardo Daniel	NYNEX Information Resource Company
	Karim Mohammed A	NYNEX Information Resource Company
	Miah Ansar	NYNEX Information Resource Company
	Miah Majammil	NYNEX Information Resource Company
	Mishkin A	NYNEX Information Resource Company
	Rojas Gloria	NYNEX Information Resource Company
	Servidio Anthony	NYNEX Information Resource Company
1983	Mishkin N	New York Telephone
	Santiago Jesus	New York Telephone
	Servidio Anthony	New York Telephone
	Einsmann Lawrence	New York Telephone
	Koartz Rose	New York Telephone
	Pistikos Dimitrios	New York Telephone
1976	Drasche Harry	New York Telephone
	Einsmann Lawrence	New York Telephone
	Galloway William	New York Telephone
	Jorge D	New York Telephone
	Caulfield Martin J	New York Telephone
	Freeman Isabelle M	New York Telephone
	Gaydos John	New York Telephone
1970	Fitzgibbons Jas D	New York Telephone
	Jorge Domingo	New York Telephone
	Walsh Kenneth P	New York Telephone
	Caulfield Martin J	New York Telephone
	Coughlin Catherine Mrs	New York Telephone
	Cruz Rosario	New York Telephone
	Freeman Wm F	New York Telephone
	Gaydos John	New York Telephone
	Gilson Robt E	New York Telephone
	Paladin Edw	New York Telephone
1967	Gilson Robert E	New York Telephone
	Haberland Wm Mrs	New York Telephone

FINDINGS

Year	Uses	Source
1967	Paladin Edw	New York Telephone
	Jorge Domingo	New York Telephone
	Caulfield Martin J	New York Telephone
	Coughlin Catherine Mrs	New York Telephone
	De Rosa Anne	New York Telephone
	Freeman Wm F	New York Telephone
	Gaydos John	New York Telephone
1934	CAvanaugh John Stella lab	R. L. Polk & Co.
	CAvanaugh Mabel clk	R. L. Polk & Co.
	Egan Wm P Helen M lab dept WSG & E	R. L. Polk & Co.
	Flannagan Alice	R. L. Polk & Co.
	Flynn Elorence M wid Frank	R. L. Polk & Co.
	Granhan Cassie wid Richd	R. L. Polk & Co.
	Granhan Cassie O clk	R. L. Polk & Co.
	Heumann Anna wid John	R. L. Polk & Co.
	Heumann Otto M	R. L. Polk & Co.
	Jackson Boyd Anna clk	R. L. Polk & Co.
	Junk Rudolph Muriel meatctr	R. L. Polk & Co.
	Kearns Albert B Margt A gas sta atndt	R. L. Polk & Co.
	Kleppsattel Fred Josephine Pasteurizer	R. L. Polk & Co.
	Kleppsattel Fred jr clk	R. L. Polk & Co.
	Klippera Jos Wanda slsmn	R. L. Polk & Co.
	Knedlhans Antoine wid Jos	R. L. Polk & Co.
	Knedlhans Frank W Josephine clk	R. L. Polk & Co.
	Kral Rudolph Cath mech	R. L. Polk & Co.
	Mack Fred Mary lab	R. L. Polk & Co.
	OBrien Bernard A Josephine pntr	R. L. Polk & Co.
	Ramm Aug G Mary supt bldg	R. L. Polk & Co.
	Ramm Aug H	R. L. Polk & Co.
	Robins Robt B Martha	R. L. Polk & Co.

3553 STEINWAY ST

Year	Uses	Source
2017	TILES BY KIA	Cole Information Services
2014	TILES BY KIA	Cole Information Services
2009	CAPTIN TIRE INC	Cole Information Services
2004	VICTORY PLASTICPRODUCT INC	Cole Information Services
	SHAHIN AHMED	Cole Information Services
1994	VICTORY PLASTIC PRODUCTIONS INC	Cole Information Services

FINDINGS

3554 STEINWAY ST

Year	Uses	Source
2017	TWIN BROTHERS	Cole Information Services
2009	TWIN BROTHERS ELECTRICAL SP	Cole Information Services
2005	Twin Brothers	Hill-Donnelly Information Services
2004	STEVEN RIGOGIANNIS	Cole Information Services
	TWIN BROTHERS ELECTRICAL SPLY CORP	Cole Information Services
2000	Twin Bros E	Cole Information Services
	36TH AV INTS FROM	Cole Information Services
	Twin Brothers	Cole Information Services
1999	TWIN BROTHERS	Cole Information Services
1994	TWIN BROTHER'S	Cole Information Services
	TWIN BROTHERS ELECTL SUPLS	Cole Information Services
1991	Twin Brothers	NYNEX Information Resource Company
	Twin Brothers Electl Supls	NYNEX Information Resource Company
1970	Connolly Bros restrnt & bar	New York Telephone
1967	Connolly Bros restrnt & bar	New York Telephone
1934	Bronikowski Vincent Mary restr	R. L. Polk & Co.

3601 STEINWAY ST

Year	Uses	Source
2017	ACAPITAL BROKERAGE INC	Cole Information Services
2004	LATIN MARKET DEVELOPMENT INC	Cole Information Services
	OCCUPANT UNKNOWN	Cole Information Services
2000	Mikes Signs & Paint	Cole Information Services
1999	MIKES SIGNS & PAINTING	Cole Information Services
1994	MIKE'S SIGNS & PAINTING	Cole Information Services
1991	Mikes Signs & Painting	NYNEX Information Resource Company
1983	Levakis John b	New York Telephone
	Hermes General Enterprises Inc	New York Telephone
	Greek Telephone Book Of N Y Co	New York Telephone
1976	Johns Food Shop	New York Telephone
1970	Johns Food Shop	New York Telephone
1945	Rollwagen Wm grocr	New York Telephone
1934	DAvis John gro ret	R. L. Polk & Co.

3602 STEINWAY ST

Year	Uses	Source
2017	STEINWAY ST 24 7 PLUMBING COMPANY	Cole Information Services

FINDINGS

Year	Uses	Source
2017	LONG IS CITY EXPERT LOCKSMITH	Cole Information Services
	NEW YORK	Cole Information Services
2014	STEINWAY STREET 24 7 PLUMBING COMPAN	Cole Information Services
	PIO PIO RICO	Cole Information Services
2005	Teddys Place 1 R	Hill-Donnelly Information Services
2004	OCCUPANT UNKNOWN	Cole Information Services
2000	Supreme Restrnt	Cole Information Services
	Supreme Restaurant	Cole Information Services
1999	SUPREME RESTAURANT	Cole Information Services
1994	SUPREME RESTRNT	Cole Information Services
	SUPREME RESTAURANT	Cole Information Services
1991	Supreme Restrnt	NYNEX Information Resource Company
1983	Supreme Restmt	New York Telephone
1970	Supreme Restrnt	New York Telephone
1945	Cortmas Harry restrnt	New York Telephone

3604 STEINWAY ST

Year	Uses	Source
2017	AAA AUTO ELECTRIC DIAGNOSTIC & BODYW	Cole Information Services
2014	AAA AUTO ELECTRIC DIAGNOSTIC & BODYW	Cole Information Services
2005	Meineke Car Care Ctr Is	Hill-Donnelly Information Services
2004	MEINEKE DISCOUNT MUFFLERS	Cole Information Services
	OCCUPANT UNKNOWN	Cole Information Services
2000	Meineke Discount	Cole Information Services
1999	MEINEKE DISCOUNT MUFFLERS	Cole Information Services
1994	MEINEKE DISCOUNT MUFFLERS	Cole Information Services

3606 STEINWAY ST

Year	Uses	Source
2017	STEINWAY EXPRESS MANAGEMENT	Cole Information Services
2014	STEINWAY EXPRESS MANAGEMENT	Cole Information Services
2009	STEINWAY EXPRESS MANAGEMENT	Cole Information Services
2005	Steinway Express Management	Hill-Donnelly Information Services
2004	OCCUPANT UNKNOWN	Cole Information Services
	47 STEINWAY LLC	Cole Information Services
	ASTORIA EXPRESS MANAGEMENT CORP	Cole Information Services
2000	Stnwy Erprss Mgmt 9 718 M	Cole Information Services

FINDINGS

Year	Uses	Source
1999	ALEHRAM TAXI INCORPORATED	Cole Information Services
	THREE BROTHERS AUTO REPAIR	Cole Information Services
	THREE BROTHERS AUTO REPAIR INCORPORATED	Cole Information Services
1994	ALEHRAM TAXI INC	Cole Information Services
1991	Pyramid Yellow Taxi Svce Inc	NYNEX Information Resource Company
1983	ASTORIA LITTER BASKET MFG CORP	New York Telephone
	Astoria Star Welding Co Inc	New York Telephone
1976	ASTORIA LITTER BASKETI CORP	New York Telephone
	ASTORIA STAR WELDING SVCE CO INC	New York Telephone
1970	ASTORIA WELDING & REPR CORP	New York Telephone
	ASTORIA STAR WELDING SYCE CO INC	New York Telephone
1945	Astoria Star Welding Svce Inc	New York Telephone
1939	Steinway Fruit	New York Telephone Company

3607 STEINWAY ST

Year	Uses	Source
2017	GLORIA PEREIRA	Cole Information Services
	EUGENE MIELES	Cole Information Services
	KUEN TAM	Cole Information Services
	GIOVANNI MUNOZ	Cole Information Services
	HENRY NARANJO	Cole Information Services
	LEONCIO SANAY	Cole Information Services
	SERGIO RODRIGUEZ	Cole Information Services
	EMILIA VARGAS	Cole Information Services
	ERIK ORANTES	Cole Information Services
	MARIA VARGAS	Cole Information Services
	ZHONG LI	Cole Information Services
	JORGE GOMEZ	Cole Information Services
	ALEXANDER CORREA	Cole Information Services
	JOSE MILLAN	Cole Information Services
	RUTH WALTER	Cole Information Services
	STEFANO MAGLOINE	Cole Information Services
	ORFILIA CHAVEZ	Cole Information Services
	ALTAGRACIA BENCOSME	Cole Information Services
	AMY ALTAMIRANO	Cole Information Services
2014	ALTAGRACIA BENCOSME	Cole Information Services
	AMY ALTAMIRANO	Cole Information Services

FINDINGS

Year	Uses	Source
2014	JORGE GOMEZ	Cole Information Services
	YAM HEN	Cole Information Services
	ZHONG LI	Cole Information Services
	MARIA VARGAS	Cole Information Services
	DENNIS GRANADA	Cole Information Services
	EUGENE MIELES	Cole Information Services
	GLORIA PEREIRA	Cole Information Services
	ROBERTO MILLAN	Cole Information Services
	ERIK ORANTES	Cole Information Services
	KUEN TAM	Cole Information Services
	GIOVANNI MUNOZ	Cole Information Services
	HENRY NARANJO	Cole Information Services
	LEONCIO SANAY	Cole Information Services
	RUTH WALTER	Cole Information Services
2009	ALTAGRACIA BENCOSME	Cole Information Services
	FIRST CLASS PAINTING PLUS	Cole Information Services
	MABEL SANAY	Cole Information Services
	NANCY SANAYCELA	Cole Information Services
	FRANCISCO TORO	Cole Information Services
	YAM HEN	Cole Information Services
	REY MORALES	Cole Information Services
	ZHONG LI	Cole Information Services
	JORGE GOMEZ	Cole Information Services
	JOSE BELTRAN	Cole Information Services
	ROBERTO ANTONIO	Cole Information Services
	GLORIA PEREIRA	Cole Information Services
	JORGE CASANOVA	Cole Information Services
	ERIK ORANTES	Cole Information Services
	FABRICIANO MUNOZ	Cole Information Services
	HENRY NARANJO	Cole Information Services
	LUZ ARBOLEDA	Cole Information Services
	SHE CHIU	Cole Information Services
	S CASTILLO	Cole Information Services
	SERGIO RODRIGUEZ	Cole Information Services
	ORFILIA CHAVEZ	Cole Information Services
2005	h Chavez Orfilia wv 718 786 2960 Go	Hill-Donnelly Information Services
	NGAlan v	Hill-Donnelly Information Services
	Multi Unit Address	Hill-Donnelly Information Services

FINDINGS

Year	Uses	Source
2005	Numbr 3 F Beltran Jorge	Hill-Donnelly Information Services
	Beltran Rosa	Hill-Donnelly Information Services
	Numbr BSMT h Bencosme Altagracia v	Hill-Donnelly Information Services
	Castillo S v	Hill-Donnelly Information Services
	Numbr 4 A h Chiu She Yui A	Hill-Donnelly Information Services
	Gonzalez Judith v	Hill-Donnelly Information Services
	h Hemandez Luis	Hill-Donnelly Information Services
	Numbr 1D Juca Segundo S	Hill-Donnelly Information Services
	Numbr 4 A H U Zhong Hul	Hill-Donnelly Information Services
	Numbr 4 E Munoz F A	Hill-Donnelly Information Services
	Numbr 3 E Naranjo Lina A	Hill-Donnelly Information Services
	Naranjo Luz	Hill-Donnelly Information Services
	Numbr 3 C Orantes Erik v	Hill-Donnelly Information Services
	Oviedo Polanco Henberto v	Hill-Donnelly Information Services
	Numbr 28 h Rodriguez Felidcita A	Hill-Donnelly Information Services
	Numbr 2 C h Sanay Herlinda A	Hill-Donnelly Information Services
	Numbr 40 Vargas Haydee	Hill-Donnelly Information Services
	Numbr 2 F Walter Jacob W A	Hill-Donnelly Information Services
2004	FIRST CLASS PAINTING PLUS	Cole Information Services
	ORFILIA CHAVEZ	Cole Information Services
	FELICITA RODRIGUEZ	Cole Information Services
	LINA NARANJO	Cole Information Services
	YAM HEN	Cole Information Services
	ZHONG LI	Cole Information Services
	LUZ NARANJO	Cole Information Services
	JOSE BELTRAN	Cole Information Services
	BOLIVAR BENCOSME	Cole Information Services
	GLORIA MEJIAS	Cole Information Services
	NANCY SANAICELA	Cole Information Services
	JOSE SERRANO	Cole Information Services
	MARIA TELLEZ-CRUZ	Cole Information Services
	HERIBERTO POLANCO	Cole Information Services
	ERIK ORANTES	Cole Information Services
	EDITH SALDERON	Cole Information Services
	FABRICIANO MUNOZ	Cole Information Services
	SEGUNDO JUCA	Cole Information Services
	S CASTILLO	Cole Information Services
	HAYDEE VARGAS	Cole Information Services

FINDINGS

Year	*Uses*	*Source*
2004	SHE CHIU	Cole Information Services
2000	Apartments	Cole Information Services
	F Rosa Beltran	Cole Information Services
	A Bencosme	Cole Information Services
	Orfilia Chavez	Cole Information Services
	She Y Chiu	Cole Information Services
	Bridie Connolly	Cole Information Services
	Frank Fusco	Cole Information Services
	Jimmy Gornez	Cole Information Services
	Zhong H Li	Cole Information Services
	F Munoz	Cole Information Services
	Tack M Ng	Cole Information Services
1994	CASTANO, GUILLERMO	Cole Information Services
	COBOS, FRANKLIN	Cole Information Services
	BENCOSME, ALTAGRACIA	Cole Information Services
	WU, HONG HUI	Cole Information Services
	MUNOZ, F	Cole Information Services
	WALTER, JACOB W	Cole Information Services
	RAMOS, JUAN	Cole Information Services
	NG, TACK MING	Cole Information Services
	ZUNIGA, DEYSI	Cole Information Services
	LEE, PANG FAT	Cole Information Services
	CONNOLLY, BRIDIE	Cole Information Services
1991	Connolly Bridle	NYNEX Information Resource Company
	Connolly C	NYNEX Information Resource Company
	Bencosme Altagracia	NYNEX Information Resource Company
	Castano Guillermo	NYNEX Information Resource Company
	Cobos Franklin	NYNEX Information Resource Company
	Cobos Sergio	NYNEX Information Resource Company
	Hernandez Luis Rafael	NYNEX Information Resource Company
	Munoz F	NYNEX Information Resource Company
	Quilodan Irma	NYNEX Information Resource Company
	Walter Jacob W	NYNEX Information Resource Company
	Wei Ri He	NYNEX Information Resource Company
	Yang Jun	NYNEX Information Resource Company
	Zuniga Deysi	NYNEX Information Resource Company
	Fleischer Gail	NYNEX Information Resource Company
1983	Altamirano Gilberto	New York Telephone

FINDINGS

Year	Uses	Source
1983	Cobra Sergio	New York Telephone
	Jimenez Julio	New York Telephone
	Munoz F	New York Telephone
	Requena Michael	New York Telephone
	Walter Jacob W	New York Telephone
	Zuniga Manuel	New York Telephone
	Bencosme Fulbio	New York Telephone
	Chavez Raul	New York Telephone
	Connolly Bridie	New York Telephone
	Fleischer L J	New York Telephone
1976	Connolly Bridle	New York Telephone
	Garcia Mauro	New York Telephone
	Golowach Ann	New York Telephone
	Brunner Henry	New York Telephone
	Chu Henry	New York Telephone
1970	Annis Julia A	New York Telephone
	Brunner Henry	New York Telephone
	Kane Jos	New York Telephone
	OConnell Jos D	New York Telephone
	Pita Emily A	New York Telephone
	Walter Jacob W	New York Telephone
	OFlanagan Patrick	New York Telephone
	ORourke Frances	New York Telephone
	Pehr Karl	New York Telephone
	Piliouras Thos	New York Telephone
	Rolleri John J	New York Telephone
	Wittek Henry	New York Telephone
1967	Annis Julia A	New York Telephone
	Bihler Anna Maria Mrs	New York Telephone
	Brunner Henry	New York Telephone
	Kane Jos	New York Telephone
	Lundstrom S Mrs	New York Telephone
	Pehr Karl	New York Telephone
	Rolleri John J	New York Telephone
	Wenz M Mrs	New York Telephone
	Wittek Henry	New York Telephone
	OConnell Jos D	New York Telephone
	Pita Emily A	New York Telephone

FINDINGS

Year	Uses	Source
1967	Walter Jacob W	New York Telephone
1945	Gillespie Geo	New York Telephone
	Coyne Eliz L	New York Telephone
	Dean Ethel Mrs	New York Telephone
1934	Burns John	R. L. Polk & Co.
	Carlson Carl Kath mtrmn	R. L. Polk & Co.
	Dean Jos Mary chauf Mhn	R. L. Polk & Co.
	Edmund Frank Kate chauf	R. L. Polk & Co.
	Flack Helene Wid Andrew hairdrsr	R. L. Polk & Co.
	Grimm Joachim Harriet real est agt Mhn	R. L. Polk & Co.
	Hayes Wm Cath lab	R. L. Polk & Co.
	Hillig Margt Mrs	R. L. Polk & Co.
	Kirwan Henry guard	R. L. Polk & Co.
	Kirwan Robt doormn	R. L. Polk & Co.
	Kirwan Wm doormn	R. L. Polk & Co.
	Nigro Henry Aris lab	R. L. Polk & Co.
	Slack Frank Evelyn chauf	R. L. Polk & Co.
	Tischler Saml Hilda electn	R. L. Polk & Co.
	Tr Avaglini Alda clo inshr	R. L. Polk & Co.
	Wadeley Ada wid Alex	R. L. Polk & Co.
	Wilson Anna K sten	R. L. Polk & Co.
	Wright Geo May doormn	R. L. Polk & Co.

STEINWY

3426 STEINWY

Year	Uses	Source
1939	Draser J	New York Telephone Company
	Steinway Auto & Ignition Svce	New York Telephone Company

3431 STEINWY

Year	Uses	Source
1939	Bobs Steinway Auto Repr	New York Telephone Company

3432 STEINWY

Year	Uses	Source
1939	Kemp & Mc Nulty Inc autos	New York Telephone Company

3448 STEINWY

Year	*Uses*	*Source*
1939	Freitag & Erthal auto reprs	New York Telephone Company

3540 STEINWY

Year	*Uses*	*Source*
1939	Moore John T svce sta	New York Telephone Company

3548 STEINWY

Year	*Uses*	*Source*
1939	Gehlman Herman	New York Telephone Company

3552 STEINWY

Year	*Uses*	*Source*
1939	Mahlstedt C	New York Telephone Company

3602 STEINWY

Year	*Uses*	*Source*
1939	Paige Food Shop	New York Telephone Company

STEINWY ST

3440 STEINWY ST

Year	*Uses*	*Source*
1939	Lenobel Aron	New York Telephone Company

3602 STEINWY ST

Year	*Uses*	*Source*
1939	David Max b	New York Telephone Company

STEIWAY

3426 STEIWAY

Year	*Uses*	*Source*
1934	Vrooman Esmond Ethel mtrmn	R. L. Polk & Co.

3544 STEIWAY

Year	*Uses*	*Source*
1934	Wilkinson Josephine wid Jas	R. L. Polk & Co.

FINDINGS

STENIWAY

3607 STENIWAY

Year	*Uses*	*Source*
1934	Wold Eleanor A Public health nurse	R. L. Polk & Co.

STENWAY

3426 STENWAY

Year	*Uses*	*Source*
1934	Runz Gep clk	R. L. Polk & Co.

FINDINGS

ADJOINING PROPERTY: ADDRESSES NOT IDENTIFIED IN RESEARCH SOURCE

The following Adjoining Property addresses were researched for this report, and the addresses were not identified in research source.

Address Researched	Address Not Identified in Research Source
1 3433 42ND	2017, 2014, 2009, 2005, 2004, 2000, 1999, 1996, 1994, 1991, 1983, 1976, 1970, 1967, 1962, 1950, 1945, 1939, 1922
3360 38TH ST	2017, 2014, 2009, 2005, 2004, 2000, 1999, 1996, 1994, 1983, 1976, 1970, 1967, 1962, 1950, 1945, 1939, 1934, 1922
3401 38TH ST	2017, 2014, 2009, 2005, 2004, 2000, 1999, 1996, 1994, 1991, 1983, 1976, 1970, 1967, 1962, 1950, 1922
3401 STEINWAY ST	2017, 2014, 2009, 2005, 2004, 1999, 1996, 1994, 1991, 1976, 1970, 1967, 1962, 1950, 1945, 1939, 1934, 1922
3401 STEINWAY ST	2005, 2000, 1996, 1991, 1983, 1976, 1970, 1967, 1962, 1950, 1945, 1939, 1934, 1922
3402 STEINWAY ST	2005, 2004, 2000, 1996, 1994, 1991, 1983, 1976, 1970, 1967, 1962, 1950, 1945, 1939, 1934, 1922
3402 STEINWAY ST	2017, 2014, 2009, 2004, 1999, 1996, 1994, 1991, 1983, 1976, 1970, 1967, 1962, 1950, 1945, 1939, 1934, 1922
3404 38TH ST	2017, 2014, 2009, 2004, 2000, 1999, 1994, 1976, 1950, 1922
3404 42ND	2017, 2014, 2009, 2005, 2004, 2000, 1999, 1996, 1994, 1991, 1983, 1976, 1970, 1967, 1962, 1950, 1945, 1939, 1922
3405 41ST ST	2017, 2014, 2009, 2005, 2004, 1999, 1996, 1994, 1976, 1950, 1945, 1939, 1922
3405 41ST ST	2005, 2000, 1999, 1996, 1991, 1983, 1976, 1970, 1967, 1962, 1950, 1945, 1939, 1934, 1922
3405 STEINWAY ST	2005, 2004, 2000, 1996, 1994, 1991, 1983, 1976, 1970, 1967, 1962, 1950, 1945, 1939, 1934, 1922
3405 STEINWAY ST	2017, 2014, 2009, 2004, 1999, 1996, 1994, 1991, 1983, 1976, 1970, 1967, 1962, 1950, 1945, 1939, 1934, 1922
3406 38TH ST	2017, 2014, 2009, 2004, 2000, 1999, 1996, 1994, 1983, 1976, 1970, 1967, 1962, 1950, 1922
3406 42ND ST	2017, 2014, 2009, 2004, 1999, 1996, 1994, 1976, 1950, 1945, 1939, 1922
3406 STEINWAY ST	2017, 2014, 2009, 2005, 2004, 2000, 1999, 1996, 1994, 1976, 1970, 1967, 1962, 1950, 1945, 1939, 1922
3406 STEINWAY ST	2017, 2014, 2009, 2005, 2004, 2000, 1999, 1996, 1991, 1983, 1976, 1970, 1967, 1962, 1950, 1945, 1939, 1934, 1922
3407 38TH ST	2017, 2014, 2009, 2005, 2004, 2000, 1999, 1996, 1994, 1991, 1983, 1976, 1970, 1967, 1962, 1950, 1945, 1939, 1922
3407 41ST	2017, 2014, 2009, 2005, 2004, 2000, 1999, 1996, 1994, 1991, 1983, 1976, 1970, 1967, 1962, 1950, 1945, 1934, 1922
3407 41ST AS TORIA 83380	2017, 2014, 2009, 2005, 2004, 2000, 1999, 1996, 1994, 1991, 1983, 1976, 1970, 1967, 1962, 1950, 1939, 1934, 1922
3407 41ST AVE	2017, 2014, 2009, 2005, 2004, 2000, 1999, 1996, 1994, 1991, 1983, 1976, 1970, 1967, 1962, 1950, 1945, 1939, 1922
3407 41ST ST	2017, 2014, 2009, 2005, 2004, 2000, 1999, 1996, 1994, 1950, 1939, 1922

FINDINGS

Address Researched	Address Not Identified in Research Source
3407 41ST ST	2005, 2000, 1999, 1996, 1991, 1983, 1976, 1970, 1967, 1962, 1950, 1945, 1939, 1934, 1922
3407 STEINWAY ST	2017, 2014, 2009, 2005, 2004, 2000, 1996, 1991, 1983, 1976, 1970, 1967, 1962, 1950, 1945, 1939, 1934, 1922
3408 38TH ST	2017, 2014, 2009, 2004, 2000, 1999, 1996, 1994, 1983, 1976, 1967, 1962, 1950, 1945, 1939, 1922
3408 42ND	2017, 2014, 2009, 2005, 2004, 2000, 1999, 1996, 1994, 1991, 1983, 1976, 1970, 1967, 1962, 1950, 1945, 1939, 1922
3408 42ND ST	2017, 2014, 2009, 2004, 1999, 1996, 1994, 1976, 1967, 1950, 1945, 1922
3409 41ST ST	2017, 2014, 2009, 2005, 2004, 1999, 1996, 1994, 1950, 1939, 1922
3409 41ST ST	2005, 2000, 1999, 1996, 1991, 1983, 1976, 1970, 1967, 1962, 1950, 1945, 1939, 1934, 1922
3410 38TH ST	2017, 2014, 2009, 2004, 2000, 1999, 1996, 1994, 1991, 1983, 1976, 1970, 1967, 1962, 1950, 1945, 1939, 1922
3410 42ND ST	2017, 2014, 2009, 2004, 1999, 1996, 1994, 1950, 1922
3410 STEINWAY PL	2017, 2014, 2009, 2005, 2004, 2000, 1999, 1996, 1994, 1991, 1983, 1976, 1970, 1967, 1950, 1945, 1939, 1934, 1922
3410 STEINWAY ST	2017, 2014, 2009, 2004, 1999, 1996, 1994, 1976, 1962, 1950, 1945, 1939, 1934, 1922
3410 STEINWAY ST	2005, 2000, 1996, 1994, 1991, 1983, 1976, 1970, 1967, 1962, 1950, 1945, 1939, 1934, 1922
3411 38TH ST	2017, 2014, 2009, 2004, 2000, 1999, 1996, 1994, 1991, 1983, 1950, 1934, 1922
3411 STEINWAY ST	2017, 2014, 2009, 2004, 2000, 1999, 1996, 1994, 1991, 1983, 1976, 1970, 1967, 1962, 1950, 1945, 1939, 1934, 1922
3411 STEINWAY ST	2005, 2000, 1999, 1996, 1991, 1983, 1976, 1970, 1967, 1962, 1950, 1945, 1939, 1934, 1922
3412 STEINWAY PL	2017, 2014, 2009, 2005, 2004, 2000, 1999, 1996, 1994, 1991, 1983, 1976, 1970, 1967, 1950, 1945, 1939, 1934, 1922
3412 STEINWAY ST	2017, 2014, 2009, 2004, 1999, 1996, 1994, 1976, 1970, 1962, 1950, 1945, 1939, 1934, 1922
3412 STEINWAY ST	2005, 2000, 1996, 1991, 1983, 1976, 1970, 1967, 1962, 1950, 1945, 1939, 1934, 1922
3413 41ST	2017, 2014, 2009, 2005, 2004, 2000, 1999, 1996, 1994, 1991, 1983, 1976, 1970, 1967, 1950, 1945, 1934, 1922
3413 41ST AS TORIA 30086	2017, 2014, 2009, 2005, 2004, 2000, 1999, 1996, 1994, 1991, 1983, 1976, 1970, 1967, 1962, 1950, 1939, 1934, 1922
3413 41ST ST	2017, 2014, 2009, 2005, 2004, 1999, 1996, 1994, 1950, 1939, 1922
3413 41ST ST	2005, 2000, 1999, 1996, 1991, 1983, 1976, 1970, 1967, 1962, 1950, 1945, 1939, 1934, 1922
3413 STEINWAY ST	2005, 2000, 1996, 1991, 1983, 1976, 1970, 1967, 1962, 1950, 1945, 1939, 1934, 1922
3413 STEINWAY ST	2017, 2014, 2009, 2004, 1999, 1996, 1994, 1991, 1983, 1976, 1970, 1967, 1962, 1950, 1945, 1939, 1934, 1922
3414 42ND ST	2017, 2014, 2009, 2004, 1999, 1996, 1994, 1970, 1950, 1945, 1922
3414 STEINWAY PL	2017, 2014, 2009, 2005, 2004, 2000, 1999, 1996, 1994, 1991, 1983, 1976, 1970, 1967, 1962, 1950, 1945, 1934, 1922

FINDINGS

Address Researched	Address Not Identified in Research Source
3414 STEINWAY ST	2017, 2014, 2009, 2004, 1999, 1996, 1994, 1991, 1962, 1950, 1939, 1922
3414 STEINWAY ST	2005, 2004, 2000, 1999, 1996, 1991, 1983, 1976, 1970, 1967, 1962, 1950, 1945, 1939, 1934, 1922
3415 38TH ST	2017, 2014, 2009, 2005, 2004, 2000, 1999, 1996, 1994, 1991, 1983, 1976, 1970, 1967, 1962, 1950, 1939, 1922
3415 41ST	2017, 2014, 2009, 2005, 2004, 2000, 1999, 1996, 1994, 1991, 1983, 1976, 1970, 1967, 1962, 1950, 1945, 1934, 1922
3415 41ST ST	2017, 2014, 2009, 2005, 2004, 1999, 1996, 1994, 1950, 1945, 1939, 1922
3415 41ST ST	2005, 2000, 1999, 1996, 1991, 1983, 1976, 1970, 1967, 1962, 1950, 1945, 1939, 1934, 1922
3415 STEINWAY ST	2017, 2014, 2005, 2000, 1996, 1991, 1983, 1976, 1970, 1967, 1962, 1950, 1945, 1939, 1934, 1922
3415 STEINWAY ST	2017, 2014, 2009, 2004, 1999, 1996, 1994, 1983, 1976, 1970, 1967, 1962, 1950, 1945, 1939, 1934, 1922
3416 41ST	2017, 2014, 2009, 2005, 2004, 2000, 1999, 1996, 1994, 1991, 1983, 1976, 1970, 1967, 1962, 1950, 1945, 1934, 1922
3416 41ST ST	2017, 2014, 2009, 2004, 1999, 1996, 1994, 1950, 1922
3416 41ST ST	2005, 2000, 1999, 1996, 1991, 1983, 1976, 1970, 1967, 1962, 1950, 1945, 1939, 1934, 1922
3416 42ND ST	2017, 2014, 2009, 2004, 1999, 1996, 1994, 1950, 1939, 1922
3416 STEINWAY ST	2017, 2014, 2009, 2004, 1999, 1996, 1994, 1991, 1983, 1976, 1970, 1967, 1962, 1950, 1945, 1939, 1934, 1922
3417 38TH ST	2017, 2014, 2009, 2005, 2004, 2000, 1999, 1996, 1994, 1991, 1983, 1976, 1970, 1967, 1962, 1950, 1945, 1939, 1922
3417 42ND ST	2017, 2014, 2009, 2004, 1999, 1996, 1994, 1950, 1945, 1939, 1922
3417 STEINWAY ST	2017, 2014, 2009, 2004, 1999, 1996, 1994, 1991, 1983, 1976, 1970, 1967, 1962, 1950, 1945, 1939, 1934, 1922
3417 STEINWAY ST	2014, 2005, 2000, 1996, 1994, 1991, 1983, 1976, 1970, 1967, 1962, 1950, 1945, 1939, 1934, 1922
3418 41ST ST	2017, 2014, 2009, 2005, 2004, 2000, 1999, 1996, 1994, 1991, 1983, 1976, 1970, 1967, 1962, 1950, 1945, 1939, 1922
3418 STEINWAY ST	2017, 2014, 2009, 2004, 1999, 1996, 1994, 1991, 1983, 1976, 1970, 1967, 1962, 1950, 1945, 1939, 1934, 1922
3418 STEINWAY ST	2014, 2005, 2000, 1996, 1991, 1983, 1976, 1970, 1967, 1962, 1950, 1945, 1939, 1934, 1922
3419 38TH ST	2005, 2004, 2000, 1999, 1996, 1994, 1991, 1983, 1976, 1970, 1967, 1962, 1950, 1945, 1939, 1934, 1922
3419 38TH ST	2017, 2014, 2009, 2005, 2004, 2000, 1999, 1996, 1994, 1991, 1983, 1976, 1970, 1967, 1950, 1945, 1939, 1934, 1922
3419 41ST LIC	2017, 2014, 2009, 2005, 2004, 2000, 1999, 1996, 1994, 1991, 1983, 1976, 1970, 1967, 1962, 1950, 1945, 1939, 1922
3419 41ST ST	2017, 2014, 2009, 2004, 1999, 1996, 1994, 1950, 1945, 1939, 1922
3419 41ST ST	2005, 2000, 1999, 1996, 1991, 1983, 1976, 1970, 1967, 1962, 1950, 1945, 1939, 1934, 1922
3419 STEINWAY ST	2009, 2005, 2000, 1999, 1996, 1994, 1991, 1983, 1976, 1970, 1967, 1962, 1950, 1945, 1939, 1934, 1922

FINDINGS

Address Researched	Address Not Identified in Research Source
3419 STEINWAY ST	2017, 2014, 2009, 2004, 2000, 1999, 1996, 1994, 1991, 1983, 1976, 1970, 1967, 1962, 1950, 1945, 1939, 1934, 1922
3420 38TH ST	2017, 2014, 2009, 2004, 1999, 1996, 1994, 1967, 1950, 1945, 1939, 1922
3420 38TH ST	2005, 2000, 1999, 1996, 1991, 1983, 1976, 1970, 1967, 1962, 1950, 1945, 1939, 1934, 1922
3420 41ST ST	2017, 2014, 2009, 2005, 2004, 2000, 1999, 1996, 1994, 1991, 1976, 1970, 1967, 1962, 1950, 1945, 1939, 1934, 1922
3420 42ND ST	2017, 2014, 2009, 2004, 1999, 1996, 1994, 1970, 1950, 1939, 1922
3421 41ST	2017, 2014, 2009, 2005, 2004, 2000, 1999, 1996, 1994, 1991, 1983, 1976, 1970, 1967, 1962, 1950, 1945, 1934, 1922
3421 41ST ST	2017, 2014, 2009, 2004, 1999, 1996, 1994, 1950, 1945, 1939, 1922
3421 41ST ST	2005, 2000, 1999, 1996, 1991, 1983, 1976, 1970, 1967, 1962, 1950, 1945, 1939, 1934, 1922
3421 42ND ST	2017, 2014, 2009, 2004, 1999, 1996, 1994, 1976, 1970, 1967, 1962, 1950, 1939, 1922
3421 STEINWAY ST	2017, 2014, 2009, 2004, 1999, 1996, 1994, 1991, 1983, 1976, 1970, 1967, 1962, 1950, 1945, 1939, 1934, 1922
3421 STEINWAY ST	2017, 2014, 2009, 2005, 2000, 1999, 1996, 1991, 1983, 1976, 1970, 1967, 1962, 1950, 1945, 1939, 1934, 1922
3422 38TH ST	2005, 2000, 1999, 1996, 1991, 1983, 1976, 1970, 1967, 1962, 1950, 1945, 1939, 1934, 1922
3422 38TH ST	2017, 2014, 2009, 2004, 1999, 1996, 1994, 1991, 1976, 1950, 1945, 1939, 1922
3422 42ND ST	2017, 2014, 2009, 2004, 1999, 1996, 1994, 1950, 1922
3422 STEINWAY ST	2017, 2014, 2009, 2004, 1999, 1996, 1994, 1991, 1983, 1976, 1970, 1967, 1962, 1950, 1945, 1939, 1934, 1922
3422 STEINWAY ST	2009, 2005, 2000, 1996, 1991, 1983, 1976, 1970, 1967, 1962, 1950, 1945, 1939, 1934, 1922
3423 38TH ST	2005, 2004, 2000, 1999, 1996, 1994, 1991, 1983, 1976, 1970, 1967, 1962, 1950, 1945, 1939, 1934, 1922
3423 38TH ST	2017, 2014, 2009, 2004, 2000, 1999, 1996, 1994, 1991, 1983, 1976, 1970, 1967, 1962, 1950, 1945, 1939, 1934, 1922
3423 41ST ST	2017, 2014, 2009, 2004, 1999, 1996, 1994, 1950, 1945, 1922
3423 41ST ST	2005, 2000, 1996, 1991, 1983, 1976, 1970, 1967, 1962, 1950, 1945, 1939, 1934, 1922
3423 42ND ST	2017, 2014, 2009, 2004, 1999, 1996, 1994, 1976, 1970, 1950, 1945, 1922
3423 STEINWAY ST	2017, 2014, 2009, 2004, 1999, 1996, 1994, 1991, 1983, 1976, 1970, 1967, 1962, 1950, 1945, 1939, 1934, 1922
3423 STEINWAY ST	2005, 2000, 1996, 1991, 1983, 1976, 1970, 1967, 1962, 1950, 1945, 1939, 1934, 1922
3424 38TH ST	2017, 2014, 2005, 2000, 1999, 1996, 1991, 1983, 1976, 1970, 1967, 1962, 1950, 1945, 1939, 1934, 1922
3424 38TH ST	2017, 2014, 2009, 2004, 1999, 1996, 1994, 1976, 1970, 1962, 1950, 1945, 1939, 1934, 1922
3424 42ND ST	2017, 2014, 2009, 2004, 1999, 1996, 1994, 1950, 1945, 1922

FINDINGS

Address Researched	Address Not Identified in Research Source
3425 38TH ST	2017, 2014, 2009, 2005, 2004, 2000, 1999, 1996, 1994, 1991, 1983, 1976, 1970, 1967, 1962, 1950, 1945, 1939, 1922
3425 42ND ST	2017, 2014, 2009, 2004, 1999, 1996, 1994, 1983, 1970, 1950, 1945, 1939, 1922
3425 STEINWAY ST	2017, 2014, 2009, 2004, 2000, 1999, 1996, 1994, 1991, 1983, 1976, 1970, 1967, 1962, 1950, 1945, 1939, 1934, 1922
3426 38TH ST	2017, 2014, 2009, 2004, 1999, 1996, 1994, 1950, 1945, 1939, 1922
3426 38TH ST	2005, 2000, 1999, 1996, 1991, 1983, 1976, 1970, 1967, 1962, 1950, 1945, 1939, 1934, 1922
3426 41 AS	2017, 2014, 2009, 2005, 2004, 2000, 1999, 1996, 1994, 1991, 1983, 1976, 1970, 1967, 1950, 1945, 1939, 1934, 1922
3426 41ST	2017, 2014, 2009, 2005, 2004, 2000, 1999, 1996, 1994, 1991, 1983, 1976, 1970, 1967, 1950, 1945, 1934, 1922
3426 41ST AS TORIA 81650	2017, 2014, 2009, 2005, 2004, 2000, 1999, 1996, 1994, 1991, 1983, 1976, 1970, 1967, 1962, 1950, 1939, 1934, 1922
3426 41ST ASTRIA RA VENSWD 87212	2017, 2014, 2009, 2005, 2004, 2000, 1999, 1996, 1994, 1991, 1983, 1976, 1970, 1967, 1962, 1950, 1939, 1934, 1922
3426 41ST AVE	2017, 2014, 2009, 2005, 2004, 2000, 1999, 1996, 1994, 1991, 1983, 1976, 1970, 1967, 1950, 1945, 1939, 1934, 1922
3426 41ST ST	2017, 2014, 2009, 2004, 1999, 1996, 1994, 1950, 1939, 1922
3426 41ST ST	2005, 2000, 1999, 1996, 1991, 1983, 1976, 1970, 1967, 1962, 1950, 1945, 1939, 1934, 1922
3426 STEINWAY PL	2017, 2014, 2009, 2005, 2004, 2000, 1999, 1996, 1994, 1991, 1976, 1970, 1967, 1962, 1950, 1945, 1939, 1934, 1922
3426 STEINWAY ST	2017, 2014, 2009, 2004, 1999, 1996, 1994, 1950, 1939, 1922
3426 STEINWAY ST	2005, 2000, 1996, 1991, 1983, 1976, 1970, 1967, 1962, 1950, 1945, 1939, 1934, 1922
3426 STEINWY	2017, 2014, 2009, 2005, 2004, 2000, 1999, 1996, 1994, 1991, 1983, 1976, 1970, 1967, 1962, 1950, 1945, 1934, 1922
3426 STEIWAY	2017, 2014, 2009, 2005, 2004, 2000, 1999, 1996, 1994, 1991, 1983, 1976, 1970, 1967, 1962, 1950, 1945, 1939, 1922
3426 STENWAY	2017, 2014, 2009, 2005, 2004, 2000, 1999, 1996, 1994, 1991, 1983, 1976, 1970, 1967, 1962, 1950, 1945, 1939, 1922
3427 38TH ST	2017, 2014, 2009, 2005, 2004, 2000, 1999, 1996, 1994, 1991, 1983, 1976, 1970, 1967, 1962, 1950, 1945, 1939, 1922
3427 41ST	2017, 2014, 2009, 2005, 2004, 2000, 1999, 1996, 1994, 1991, 1983, 1976, 1970, 1967, 1962, 1950, 1945, 1934, 1922
3427 41ST ST	2017, 2014, 2009, 2004, 1999, 1996, 1994, 1950, 1939, 1922
3427 41ST ST	2005, 2000, 1999, 1996, 1991, 1983, 1976, 1970, 1967, 1962, 1950, 1945, 1939, 1934, 1922
3427 42ND	2017, 2014, 2009, 2005, 2004, 2000, 1999, 1996, 1994, 1991, 1983, 1976, 1970, 1967, 1950, 1945, 1939, 1934, 1922
3427 42ND ST	2017, 2014, 2009, 2004, 1999, 1996, 1994, 1991, 1950, 1922
3427 STEINWAY ST	2017, 2014, 2009, 2004, 2000, 1999, 1996, 1994, 1991, 1983, 1976, 1970, 1967, 1962, 1950, 1945, 1939, 1934, 1922
3427 STEINWAY ST	2005, 2004, 2000, 1999, 1996, 1994, 1991, 1983, 1976, 1970, 1967, 1962, 1950, 1945, 1939, 1934, 1922

FINDINGS

Address Researched	Address Not Identified in Research Source
3428 38TH ST	2005, 2000, 1999, 1996, 1991, 1983, 1976, 1970, 1967, 1962, 1950, 1945, 1939, 1934, 1922
3428 38TH ST	2017, 2014, 2009, 2004, 1999, 1996, 1994, 1983, 1976, 1950, 1945, 1922
3428 42ND	2017, 2014, 2009, 2005, 2004, 2000, 1999, 1996, 1994, 1991, 1983, 1976, 1970, 1967, 1950, 1945, 1939, 1934, 1922
3428 42ND ST	2017, 2014, 2009, 2004, 1999, 1996, 1994, 1976, 1970, 1962, 1950, 1939, 1922
3428 STEINWAY ST	2017, 2014, 2009, 2005, 2004, 2000, 1999, 1996, 1994, 1991, 1983, 1976, 1970, 1967, 1962, 1950, 1945, 1939, 1922
3429 41ST ST	2017, 2014, 2009, 2004, 1999, 1996, 1994, 1950, 1939, 1922
3429 41ST ST	2005, 2000, 1999, 1996, 1991, 1983, 1976, 1970, 1967, 1962, 1950, 1945, 1939, 1934, 1922
3429 42ND ST	2017, 2014, 2009, 2004, 1999, 1996, 1994, 1983, 1970, 1950, 1939, 1922
3430 42ND RD	2017, 2014, 2009, 2005, 2004, 2000, 1999, 1996, 1994, 1991, 1983, 1976, 1970, 1967, 1962, 1950, 1945, 1939, 1922
3430 42ND ST	2017, 2014, 2009, 2004, 1999, 1996, 1994, 1950, 1945, 1939, 1922
3430 STEINWAY ST	2017, 2014, 2009, 2004, 1999, 1996, 1994, 1962, 1950, 1945, 1939, 1934, 1922
3430 STEINWAY ST	2005, 2000, 1996, 1991, 1983, 1976, 1970, 1967, 1962, 1950, 1945, 1939, 1934, 1922
3431 38TH ST	2017, 2014, 2009, 2004, 1999, 1996, 1994, 1991, 1983, 1976, 1970, 1967, 1962, 1950, 1945, 1939, 1934, 1922
3431 41ST ST	2017, 2014, 2009, 2005, 2004, 2000, 1999, 1996, 1994, 1991, 1983, 1976, 1970, 1962, 1950, 1945, 1939, 1934, 1922
3431 STEINWAY ST	2017, 2014, 2009, 2004, 1999, 1996, 1994, 1962, 1950, 1934, 1922
3431 STEINWAY ST	2009, 2005, 2000, 1996, 1991, 1983, 1976, 1970, 1967, 1962, 1950, 1945, 1939, 1934, 1922
3431 STEINWY	2017, 2014, 2009, 2005, 2004, 2000, 1999, 1996, 1994, 1991, 1983, 1976, 1970, 1967, 1962, 1950, 1945, 1934, 1922
3432 38TH ST	2017, 2014, 2009, 2004, 1999, 1996, 1994, 1950, 1945, 1939, 1922
3432 38TH ST	2017, 2014, 2005, 2000, 1999, 1996, 1991, 1983, 1976, 1970, 1967, 1962, 1950, 1945, 1939, 1934, 1922
3432 STEINWY	2017, 2014, 2009, 2005, 2004, 2000, 1999, 1996, 1994, 1991, 1983, 1976, 1970, 1967, 1962, 1950, 1945, 1934, 1922
3433 38TH ST	2017, 2014, 2009, 2005, 2004, 1999, 1996, 1994, 1991, 1983, 1976, 1970, 1967, 1962, 1950, 1945, 1939, 1934, 1922
3433 41ST	2017, 2014, 2009, 2005, 2004, 2000, 1999, 1996, 1994, 1991, 1983, 1976, 1970, 1967, 1950, 1945, 1934, 1922
3433 41ST ST	2017, 2014, 2009, 2004, 1999, 1996, 1994, 1950, 1939, 1922
3433 41ST ST	2005, 2000, 1999, 1996, 1991, 1983, 1976, 1970, 1967, 1962, 1950, 1945, 1939, 1934, 1922
3433 42ND ST	2017, 2014, 2009, 2004, 1999, 1996, 1994, 1950, 1945, 1939, 1922
3434 38TH ST	2017, 2014, 2009, 2004, 1999, 1996, 1994, 1950, 1945, 1939, 1922
3434 38TH ST	2005, 2000, 1999, 1996, 1991, 1983, 1976, 1970, 1967, 1962, 1950, 1945, 1939, 1934, 1922

FINDINGS

Address Researched	Address Not Identified in Research Source
3434 42ND ST	2017, 2014, 2009, 2004, 1999, 1996, 1994, 1976, 1950, 1945, 1939, 1922
3435 38TH ST	2017, 2014, 2009, 2005, 2004, 2000, 1999, 1996, 1994, 1991, 1962, 1950, 1939, 1922
3435 41ST ST	2017, 2014, 2009, 2004, 1999, 1996, 1994, 1950, 1939, 1922
3435 41ST ST	2005, 2000, 1999, 1996, 1991, 1983, 1976, 1970, 1967, 1962, 1950, 1945, 1939, 1934, 1922
3435 42ND ST	2017, 2014, 2009, 2004, 1999, 1996, 1994, 1991, 1983, 1976, 1970, 1967, 1950, 1945, 1939, 1922
3435 STEINWAY ST	2017, 2014, 2009, 2004, 1999, 1996, 1994, 1962, 1950, 1945, 1939, 1934, 1922
3435 STEINWAY ST	2014, 2005, 2000, 1999, 1996, 1991, 1983, 1976, 1970, 1967, 1962, 1950, 1945, 1939, 1934, 1922
3436 42ND ST	2017, 2014, 2009, 2004, 1999, 1996, 1994, 1976, 1970, 1950, 1939, 1922
3436 STEINWAY ST	2017, 2014, 2009, 2005, 2004, 2000, 1999, 1996, 1994, 1991, 1976, 1970, 1967, 1962, 1950, 1945, 1939, 1934, 1922
3437 41ST	2017, 2014, 2009, 2005, 2004, 2000, 1999, 1996, 1994, 1991, 1983, 1976, 1970, 1967, 1962, 1950, 1945, 1934, 1922
3437 41ST ASTRIA RA VENSWD 82083	2017, 2014, 2009, 2005, 2004, 2000, 1999, 1996, 1994, 1991, 1983, 1976, 1970, 1967, 1962, 1950, 1939, 1934, 1922
3437 41ST ST	2017, 2014, 2009, 2004, 1999, 1996, 1994, 1950, 1945, 1939, 1922
3437 41ST ST	2005, 2000, 1999, 1996, 1991, 1983, 1976, 1970, 1967, 1962, 1950, 1945, 1939, 1934, 1922
3437 42ND ST	2017, 2014, 2009, 2004, 2000, 1999, 1996, 1994, 1991, 1983, 1976, 1970, 1967, 1962, 1950, 1945, 1939, 1934, 1922
3438 38TH ST	2017, 2014, 2009, 2004, 2000, 1999, 1996, 1994, 1976, 1962, 1950, 1945, 1939, 1934, 1922
3438 38TH ST	2005, 2000, 1999, 1996, 1991, 1983, 1976, 1970, 1967, 1962, 1950, 1945, 1939, 1934, 1922
3438 41ST ST	2005, 2004, 2000, 1999, 1996, 1994, 1991, 1983, 1976, 1970, 1967, 1962, 1950, 1945, 1939, 1934, 1922
3438 42ND	2017, 2014, 2009, 2005, 2004, 2000, 1999, 1996, 1994, 1991, 1983, 1976, 1970, 1967, 1950, 1945, 1939, 1934, 1922
3438 42ND ST	2017, 2014, 2009, 2004, 1999, 1996, 1994, 1950, 1939, 1922
3439 41ST ST	2017, 2014, 2009, 2005, 2000, 1999, 1996, 1994, 1991, 1983, 1976, 1970, 1967, 1962, 1950, 1945, 1939, 1934, 1922
3439 42ND ST	2017, 2014, 2009, 2004, 1999, 1996, 1994, 1950, 1945, 1939, 1922
3440 STEINWY ST	2017, 2014, 2009, 2005, 2004, 2000, 1999, 1996, 1994, 1991, 1983, 1976, 1970, 1967, 1962, 1950, 1945, 1934, 1922
3441 37TH ST	2017, 2014, 2009, 2005, 2004, 2000, 1999, 1996, 1994, 1991, 1983, 1976, 1970, 1967, 1962, 1950, 1945, 1939, 1922
3441 41ST ST	2017, 2014, 2009, 2004, 1999, 1996, 1994, 1976, 1950, 1945, 1939, 1922
3441 41ST ST	2005, 2000, 1999, 1996, 1991, 1983, 1976, 1970, 1967, 1962, 1950, 1945, 1939, 1934, 1922
3441 42ND ST	2017, 2014, 2009, 2004, 1999, 1996, 1994, 1983, 1976, 1950, 1922

FINDINGS

Address Researched	Address Not Identified in Research Source
3442 38TH ST	2017, 2014, 2009, 2005, 2004, 1999, 1996, 1994, 1991, 1983, 1976, 1970, 1967, 1962, 1950, 1945, 1939, 1934, 1922
3442 42ND ST	2017, 2014, 2009, 2004, 1999, 1996, 1994, 1950, 1945, 1939, 1922
3442 STEINWAY ST	2017, 2014, 2009, 2004, 1999, 1996, 1994, 1976, 1970, 1962, 1950, 1945, 1939, 1934, 1922
3442 STEINWAY ST	2005, 2000, 1996, 1991, 1983, 1976, 1970, 1967, 1962, 1950, 1945, 1939, 1934, 1922
3443 41ST	2017, 2014, 2009, 2005, 2004, 2000, 1999, 1996, 1994, 1991, 1983, 1976, 1970, 1967, 1962, 1950, 1945, 1934, 1922
3443 41ST AS TORIA 82026	2017, 2014, 2009, 2005, 2004, 2000, 1999, 1996, 1994, 1991, 1983, 1976, 1970, 1967, 1962, 1950, 1939, 1934, 1922
3443 41ST ST	2017, 2014, 2009, 2004, 1999, 1996, 1994, 1950, 1939, 1922
3443 41ST ST	2005, 2000, 1999, 1996, 1991, 1983, 1976, 1970, 1967, 1962, 1950, 1945, 1939, 1934, 1922
3444 38TH ST	2017, 2009, 2005, 2004, 2000, 1999, 1996, 1994, 1991, 1983, 1976, 1970, 1967, 1962, 1950, 1945, 1939, 1934, 1922
3444 42ND ST	2005, 2000, 1999, 1996, 1991, 1983, 1976, 1970, 1967, 1962, 1950, 1945, 1939, 1934, 1922
3444 42ND ST	2017, 2014, 2009, 2004, 1999, 1996, 1994, 1983, 1970, 1967, 1950, 1945, 1939, 1922
3444 STEINWAY PL	2017, 2014, 2009, 2005, 2004, 2000, 1999, 1996, 1994, 1991, 1983, 1976, 1970, 1967, 1962, 1950, 1939, 1934, 1922
3444 STEINWAY ST	2017, 2014, 2009, 2004, 2000, 1999, 1996, 1994, 1976, 1962, 1950, 1945, 1939, 1934, 1922
3444 STEINWAY ST	2017, 2005, 2000, 1996, 1991, 1983, 1976, 1970, 1967, 1962, 1950, 1945, 1939, 1934, 1922
3445 42ND ST	2017, 2014, 2009, 2004, 1999, 1996, 1994, 1976, 1950, 1945, 1939, 1922
3446 STEINWAY ST	2017, 2014, 2009, 2004, 2000, 1999, 1996, 1994, 1991, 1983, 1976, 1970, 1967, 1962, 1950, 1945, 1939, 1922
3446 STEINWAY ST	2017, 2014, 2009, 2005, 2004, 2000, 1999, 1996, 1991, 1983, 1976, 1970, 1967, 1962, 1950, 1945, 1939, 1934, 1922
3447 37TH ST	2017, 2014, 2009, 2005, 2004, 2000, 1999, 1996, 1994, 1991, 1983, 1976, 1970, 1967, 1962, 1950, 1945, 1939, 1922
3447 41ST	2017, 2014, 2009, 2005, 2004, 2000, 1999, 1996, 1994, 1991, 1983, 1976, 1970, 1967, 1962, 1950, 1945, 1934, 1922
3447 41ST ST	2017, 2014, 2009, 2004, 1999, 1996, 1994, 1950, 1939, 1922
3447 41ST ST	2005, 2000, 1999, 1996, 1991, 1983, 1976, 1970, 1967, 1962, 1950, 1945, 1939, 1934, 1922
3447 42ND ST	2005, 2000, 1999, 1996, 1991, 1983, 1976, 1970, 1967, 1962, 1950, 1945, 1939, 1934, 1922
3447 42ND ST	2017, 2014, 2009, 2004, 1999, 1996, 1994, 1950, 1922
3448 41ST ST	2017, 2014, 2009, 2005, 2004, 2000, 1999, 1996, 1994, 1991, 1976, 1970, 1967, 1962, 1950, 1945, 1939, 1934, 1922
3448 42ND ASTRIA RA VENSWD 85366	2017, 2014, 2009, 2005, 2004, 2000, 1999, 1996, 1994, 1991, 1983, 1976, 1970, 1967, 1962, 1950, 1939, 1934, 1922

FINDINGS

Address Researched	Address Not Identified in Research Source
3448 42ND PL	2017, 2014, 2009, 2005, 2004, 2000, 1999, 1996, 1994, 1991, 1983, 1976, 1970, 1967, 1962, 1950, 1945, 1934, 1922
3448 42ND ST	2017, 2014, 2009, 2004, 1999, 1996, 1994, 1950, 1939, 1922
3448 42ND ST	2005, 2000, 1999, 1996, 1991, 1983, 1976, 1970, 1967, 1962, 1950, 1945, 1939, 1934, 1922
3448 STEINWAY PL	2017, 2014, 2009, 2005, 2004, 2000, 1999, 1996, 1994, 1991, 1983, 1976, 1970, 1967, 1962, 1950, 1945, 1934, 1922
3448 STEINWAY ST	2017, 2014, 2009, 2004, 1999, 1996, 1994, 1962, 1950, 1939, 1922
3448 STEINWAY ST	2005, 2000, 1996, 1991, 1983, 1976, 1970, 1967, 1962, 1950, 1945, 1939, 1934, 1922
3448 STEINWY	2017, 2014, 2009, 2005, 2004, 2000, 1999, 1996, 1994, 1991, 1983, 1976, 1970, 1967, 1962, 1950, 1945, 1934, 1922
3449 41ST	2017, 2014, 2009, 2005, 2004, 2000, 1999, 1996, 1994, 1991, 1983, 1976, 1970, 1967, 1962, 1950, 1945, 1934, 1922
3449 41ST ST	2017, 2014, 2009, 2004, 1999, 1996, 1994, 1950, 1939, 1922
3449 41ST ST	2005, 2000, 1999, 1996, 1991, 1983, 1976, 1970, 1967, 1962, 1950, 1945, 1939, 1934, 1922
3449 42ND ST	2005, 2000, 1999, 1996, 1991, 1983, 1976, 1970, 1967, 1962, 1950, 1945, 1939, 1934, 1922
3449 42ND ST	2017, 2014, 2009, 2004, 1999, 1996, 1994, 1950, 1945, 1939, 1922
3449 STEINWAY ST	2017, 2014, 2009, 2005, 2004, 2000, 1999, 1996, 1994, 1991, 1983, 1962, 1950, 1945, 1939, 1934, 1922
3450 41ST	2017, 2014, 2009, 2005, 2004, 2000, 1999, 1996, 1994, 1991, 1983, 1976, 1970, 1967, 1950, 1945, 1934, 1922
3450 41ST AVE	2017, 2014, 2009, 2005, 2004, 2000, 1999, 1996, 1994, 1991, 1983, 1976, 1970, 1967, 1950, 1945, 1939, 1934, 1922
3450 41ST ST	2017, 2014, 2009, 2004, 1999, 1996, 1994, 1950, 1939, 1922
3450 41ST ST	2005, 2000, 1999, 1996, 1991, 1983, 1976, 1970, 1967, 1962, 1950, 1945, 1939, 1934, 1922
3450 42ND ST	2005, 2000, 1999, 1996, 1991, 1983, 1976, 1970, 1967, 1962, 1950, 1945, 1939, 1934, 1922
3450 42ND ST	2017, 2014, 2009, 2004, 1999, 1996, 1994, 1950, 1945, 1939, 1922
3451 38TH ST	2017, 2014, 2009, 2005, 2004, 2000, 1999, 1996, 1994, 1991, 1983, 1976, 1970, 1967, 1962, 1950, 1945, 1939, 1922
3451 41ST	2017, 2014, 2009, 2005, 2004, 2000, 1999, 1996, 1994, 1991, 1983, 1976, 1970, 1967, 1962, 1950, 1945, 1934, 1922
3451 41ST ST	2017, 2014, 2009, 2004, 1999, 1996, 1994, 1950, 1939, 1922
3451 41ST ST	2005, 2000, 1999, 1996, 1991, 1983, 1976, 1970, 1967, 1962, 1950, 1945, 1939, 1934, 1922
3451 42ND ST	2005, 2000, 1999, 1996, 1991, 1983, 1976, 1970, 1967, 1962, 1950, 1945, 1939, 1934, 1922
3451 42ND ST	2017, 2014, 2009, 2004, 1999, 1996, 1994, 1950, 1945, 1939, 1922
3452 42 LIC	2017, 2014, 2009, 2005, 2004, 2000, 1999, 1996, 1994, 1983, 1976, 1970, 1967, 1962, 1950, 1945, 1939, 1934, 1922

FINDINGS

Address Researched	Address Not Identified in Research Source
3452 42ND AVE	2017, 2014, 2009, 2005, 2004, 2000, 1999, 1996, 1994, 1991, 1983, 1976, 1970, 1967, 1950, 1945, 1939, 1934, 1922
3452 42ND ST	2017, 2014, 2009, 2004, 1999, 1996, 1994, 1950, 1939, 1922
3452 42ND ST	2005, 2000, 1999, 1996, 1991, 1983, 1976, 1970, 1967, 1962, 1950, 1945, 1939, 1934, 1922
3453 STEINWAY ST	2017, 2014, 2009, 2005, 2004, 2000, 1999, 1996, 1994, 1991, 1983, 1976, 1970, 1967, 1962, 1950, 1939, 1934, 1922
3455 37TH ST	2017, 2014, 2009, 2005, 2004, 2000, 1999, 1996, 1994, 1991, 1983, 1976, 1970, 1962, 1950, 1945, 1939, 1934, 1922
3455 41ST AVE	2017, 2014, 2009, 2005, 2004, 2000, 1999, 1996, 1994, 1991, 1983, 1976, 1970, 1967, 1962, 1950, 1945, 1939, 1922
3455 41ST ST	2017, 2014, 2009, 2004, 1999, 1996, 1994, 1950, 1945, 1939, 1922
3455 41ST ST	2005, 2000, 1999, 1996, 1991, 1983, 1976, 1970, 1967, 1962, 1950, 1945, 1939, 1934, 1922
3455 42 ASTORA 82391	2017, 2014, 2009, 2005, 2004, 2000, 1999, 1996, 1994, 1991, 1983, 1976, 1970, 1962, 1950, 1945, 1939, 1934, 1922
3455 42 LIC	2017, 2014, 2009, 2005, 2004, 2000, 1999, 1996, 1994, 1983, 1976, 1970, 1967, 1962, 1950, 1945, 1939, 1934, 1922
3455 42ND AVE	2017, 2014, 2009, 2005, 2004, 2000, 1999, 1996, 1994, 1991, 1983, 1976, 1970, 1967, 1950, 1945, 1939, 1934, 1922
3455 42ND ST	2017, 2014, 2009, 2004, 1999, 1996, 1994, 1950, 1945, 1939, 1922
3455 42ND ST	2005, 2000, 1999, 1996, 1991, 1983, 1976, 1970, 1967, 1962, 1950, 1945, 1939, 1934, 1922
3456 42ND PL	2017, 2014, 2009, 2005, 2004, 2000, 1999, 1996, 1994, 1991, 1983, 1976, 1970, 1967, 1962, 1950, 1945, 1934, 1922
3456 42ND ST	2017, 2014, 2009, 2004, 1999, 1996, 1994, 1950, 1939, 1922
3456 42ND ST	2005, 2000, 1999, 1996, 1991, 1983, 1976, 1970, 1967, 1962, 1950, 1945, 1939, 1934, 1922
3457 42ND ST	2017, 2014, 2005, 2000, 1996, 1991, 1983, 1976, 1970, 1967, 1962, 1950, 1945, 1939, 1934, 1922
3457 42ND ST	2017, 2014, 2009, 2004, 1999, 1996, 1994, 1950, 1945, 1939, 1934, 1922
3458 41ST ST	2017, 2014, 2009, 2005, 2004, 2000, 1999, 1996, 1994, 1983, 1976, 1970, 1967, 1962, 1950, 1945, 1939, 1934, 1922
3460 42ND ST	2017, 2014, 2009, 2005, 2004, 1999, 1996, 1994, 1991, 1983, 1976, 1970, 1967, 1962, 1950, 1945, 1939, 1934, 1922
3466 42ND ST	2017, 2014, 2009, 2005, 2004, 2000, 1999, 1996, 1994, 1991, 1983, 1976, 1970, 1967, 1962, 1950, 1945, 1939, 1922
3475 37TH ST	2017, 2014, 2009, 2005, 2004, 2000, 1999, 1996, 1994, 1991, 1983, 1976, 1970, 1967, 1950, 1945, 1939, 1934, 1922
3475 38TH ST	2017, 2014, 2009, 2005, 2004, 2000, 1999, 1996, 1994, 1991, 1983, 1976, 1970, 1967, 1962, 1950, 1945, 1939, 1922
3484 38TH ST	2017, 2014, 2009, 2005, 2004, 2000, 1999, 1996, 1994, 1991, 1983, 1976, 1970, 1967, 1962, 1950, 1945, 1939, 1922
35-02 42nd Street	2017, 2014, 2009, 2005, 2004, 2000, 1999, 1996, 1994, 1991, 1983, 1976, 1970, 1967, 1962, 1950, 1945, 1939, 1934, 1922

FINDINGS

Address Researched	Address Not Identified in Research Source
35-10 43rd Street	2017, 2014, 2009, 2005, 2004, 2000, 1999, 1996, 1994, 1991, 1983, 1976, 1970, 1967, 1962, 1950, 1945, 1939, 1934, 1922
35-30 Steinway Street	2017, 2014, 2009, 2005, 2004, 2000, 1999, 1996, 1994, 1991, 1983, 1976, 1970, 1967, 1962, 1950, 1945, 1939, 1934, 1922
35-42 41st Street	2017, 2014, 2009, 2005, 2004, 2000, 1999, 1996, 1994, 1991, 1983, 1976, 1970, 1967, 1962, 1950, 1945, 1939, 1934, 1922
35-43 38th Street	2017, 2014, 2009, 2005, 2004, 2000, 1999, 1996, 1994, 1991, 1983, 1976, 1970, 1967, 1962, 1950, 1945, 1939, 1934, 1922
35-50 38th Street	2017, 2014, 2009, 2005, 2004, 2000, 1999, 1996, 1994, 1991, 1983, 1976, 1970, 1967, 1962, 1950, 1945, 1939, 1934, 1922
3501 37TH ST	2009, 2005, 2004, 2000, 1999, 1996, 1994, 1991, 1983, 1976, 1970, 1967, 1962, 1950, 1945, 1939, 1934, 1922
3501 42ND PL	2017, 2014, 2009, 2005, 2004, 2000, 1999, 1996, 1994, 1991, 1983, 1976, 1970, 1967, 1962, 1950, 1939, 1934, 1922
3502 38TH ST	2017, 2009, 2005, 2004, 2000, 1999, 1996, 1994, 1991, 1983, 1976, 1970, 1967, 1962, 1950, 1945, 1939, 1934, 1922
3505 37TH ST	2017, 2014, 2009, 2005, 2004, 2000, 1999, 1996, 1994, 1983, 1976, 1970, 1967, 1962, 1950, 1945, 1939, 1934, 1922
3506 38TH ST	2017, 2014, 2009, 2005, 2004, 2000, 1999, 1996, 1994, 1991, 1983, 1976, 1970, 1967, 1962, 1950, 1945, 1934, 1922
3506 42ND ST	2017, 2014, 2009, 2005, 2004, 2000, 1999, 1996, 1994, 1991, 1976, 1970, 1967, 1962, 1950, 1945, 1939, 1934, 1922
3510 42ND ST	2017, 2014, 2009, 2005, 2004, 2000, 1999, 1996, 1994, 1991, 1983, 1976, 1962, 1950, 1945, 1939, 1934, 1922
3510 STEINWAY PL	2017, 2014, 2009, 2005, 2004, 2000, 1999, 1996, 1994, 1991, 1983, 1976, 1967, 1962, 1950, 1945, 1939, 1934, 1922
3510 STEINWAY ST	2017, 2014, 2009, 2004, 1999, 1996, 1994, 1991, 1983, 1976, 1970, 1962, 1950, 1945, 1939, 1922
3510 STEINWAY ST	2017, 2014, 2005, 2004, 2000, 1996, 1994, 1991, 1983, 1976, 1970, 1967, 1962, 1950, 1945, 1939, 1934, 1922
3511 41ST ST	2005, 2000, 1996, 1991, 1983, 1976, 1970, 1967, 1962, 1950, 1945, 1939, 1934, 1922
3511 41ST ST	2017, 2014, 2009, 2004, 1999, 1996, 1994, 1991, 1983, 1976, 1970, 1967, 1962, 1950, 1945, 1939, 1934, 1922
3512 41ST ST	2017, 2014, 2009, 2005, 2004, 2000, 1996, 1994, 1991, 1983, 1976, 1970, 1967, 1962, 1950, 1945, 1939, 1934, 1922
3512 42ND ST	2017, 2014, 2009, 2005, 2004, 2000, 1999, 1996, 1994, 1991, 1983, 1976, 1970, 1967, 1962, 1950, 1945, 1939, 1922
3513 41ST	2017, 2014, 2009, 2005, 2004, 2000, 1999, 1996, 1994, 1991, 1983, 1976, 1970, 1967, 1950, 1945, 1934, 1922
3513 41ST ST	2017, 2014, 2009, 2005, 2004, 2000, 1999, 1996, 1994, 1991, 1962, 1950, 1939, 1934, 1922
3513 41ST ST	2017, 2014, 2009, 2005, 2004, 2000, 1996, 1994, 1991, 1983, 1976, 1970, 1967, 1962, 1950, 1945, 1939, 1934, 1922
3513 42ND ST	2017, 2014, 2009, 2005, 2004, 2000, 1999, 1996, 1994, 1991, 1976, 1970, 1967, 1962, 1950, 1945, 1939, 1934, 1922
3514 42ND ST	2017, 2014, 2009, 2005, 2004, 2000, 1999, 1996, 1994, 1991, 1983, 1976, 1970, 1967, 1962, 1950, 1945, 1939, 1922

FINDINGS

Address Researched	Address Not Identified in Research Source
3515 41ST ST	2017, 2014, 2009, 2004, 1999, 1996, 1994, 1970, 1967, 1962, 1950, 1945, 1939, 1934, 1922
3515 41ST ST	2009, 2005, 2000, 1996, 1991, 1983, 1976, 1970, 1967, 1962, 1950, 1945, 1939, 1934, 1922
3515 42ND ST	2017, 2014, 2009, 2005, 2004, 2000, 1999, 1996, 1994, 1991, 1983, 1976, 1970, 1967, 1962, 1950, 1945, 1939, 1922
3516 37TH ST	2017, 2014, 2009, 2005, 2004, 2000, 1999, 1996, 1994, 1991, 1983, 1976, 1970, 1950, 1945, 1939, 1934, 1922
3516 42ND ST	2017, 2014, 2009, 2005, 2004, 2000, 1999, 1996, 1994, 1991, 1983, 1970, 1967, 1962, 1950, 1945, 1939, 1934, 1922
3517 41ST ST	2017, 2014, 2009, 2005, 2004, 2000, 1999, 1996, 1994, 1991, 1970, 1967, 1962, 1950, 1945, 1939, 1934, 1922
3517 41ST ST	2017, 2005, 2004, 2000, 1999, 1996, 1994, 1991, 1983, 1976, 1970, 1967, 1962, 1950, 1945, 1939, 1934, 1922
3517 42ND ST	2009, 2005, 2000, 1996, 1991, 1983, 1976, 1970, 1967, 1962, 1950, 1945, 1939, 1934, 1922
3517 42ND ST	2017, 2014, 2009, 2004, 1999, 1996, 1994, 1983, 1976, 1970, 1967, 1962, 1950, 1945, 1939, 1934, 1922
3518 37TH ST	2005, 2000, 1996, 1991, 1983, 1976, 1970, 1967, 1962, 1950, 1945, 1939, 1934, 1922
3518 37TH ST	2017, 2014, 2009, 2004, 1999, 1996, 1994, 1967, 1962, 1950, 1945, 1939, 1922
3518 42ND ST	2017, 2014, 2009, 2005, 2004, 1999, 1996, 1994, 1991, 1983, 1976, 1970, 1967, 1962, 1950, 1945, 1939, 1934, 1922
3518 42ND ST	2017, 2014, 2009, 2005, 2000, 1996, 1991, 1983, 1976, 1970, 1967, 1962, 1950, 1945, 1939, 1934, 1922
3518 STEINWAY ST	2009, 2005, 2004, 2000, 1996, 1991, 1983, 1976, 1970, 1967, 1962, 1950, 1945, 1939, 1934, 1922
3518 STEINWAY ST	2017, 2014, 2009, 2005, 2004, 2000, 1999, 1996, 1994, 1983, 1976, 1970, 1967, 1962, 1950, 1945, 1939, 1934, 1922
3519 41ST ST	2017, 2014, 2009, 2005, 2004, 2000, 1999, 1996, 1994, 1991, 1983, 1976, 1970, 1967, 1962, 1950, 1945, 1939, 1922
3520 37TH ST	2017, 2014, 2009, 2005, 2004, 2000, 1999, 1996, 1994, 1991, 1983, 1976, 1970, 1967, 1962, 1950, 1945, 1939, 1922
3520 42ND ST	2017, 2014, 2005, 2004, 2000, 1999, 1996, 1994, 1991, 1983, 1976, 1970, 1967, 1962, 1950, 1945, 1939, 1934, 1922
3521 41ST	2017, 2014, 2009, 2005, 2004, 2000, 1999, 1996, 1994, 1991, 1983, 1976, 1970, 1967, 1962, 1950, 1945, 1934, 1922
3521 41ST ST	2009, 2005, 2004, 2000, 1999, 1996, 1994, 1991, 1983, 1976, 1970, 1967, 1962, 1950, 1945, 1939, 1934, 1922
3522 42ND ST	2009, 2005, 2000, 1996, 1991, 1983, 1976, 1970, 1967, 1962, 1950, 1945, 1939, 1934, 1922
3522 42ND ST	2017, 2014, 2009, 2004, 1999, 1996, 1994, 1976, 1970, 1967, 1962, 1950, 1945, 1922
3524 41ST ST	2017, 2014, 2009, 2005, 2004, 2000, 1999, 1996, 1994, 1991, 1983, 1976, 1970, 1967, 1962, 1950, 1939, 1922
3524 42ND	2017, 2014, 2009, 2005, 2004, 2000, 1999, 1996, 1994, 1991, 1983, 1976, 1970, 1967, 1950, 1945, 1939, 1934, 1922

FINDINGS

Address Researched	Address Not Identified in Research Source
3524 42ND LIC	2017, 2014, 2009, 2005, 2004, 2000, 1999, 1996, 1994, 1991, 1983, 1976, 1970, 1967, 1962, 1950, 1939, 1934, 1922
3524 42ND ST	2017, 2014, 2009, 2005, 2004, 2000, 1999, 1996, 1994, 1991, 1983, 1962, 1950, 1945, 1934, 1922
3525 41ST	2017, 2014, 2009, 2005, 2004, 2000, 1999, 1996, 1994, 1991, 1983, 1976, 1970, 1967, 1962, 1950, 1945, 1934, 1922
3525 42ND ST	2017, 2014, 2009, 2005, 2004, 2000, 1999, 1996, 1994, 1991, 1983, 1976, 1970, 1962, 1950, 1945, 1939, 1934, 1922
3525 STEINWAY ST	2005, 2000, 1996, 1991, 1983, 1976, 1970, 1967, 1962, 1950, 1945, 1939, 1934, 1922
3526 41ST ST	2014, 2005, 2004, 2000, 1996, 1991, 1983, 1976, 1970, 1967, 1962, 1950, 1945, 1939, 1934, 1922
3526 41ST ST	2017, 2014, 2009, 2004, 1999, 1996, 1994, 1991, 1983, 1976, 1970, 1967, 1962, 1950, 1945, 1939, 1934, 1922
3526 STAINWAY	2017, 2014, 2009, 2005, 2004, 2000, 1999, 1996, 1994, 1991, 1983, 1976, 1970, 1967, 1962, 1950, 1945, 1939, 1922
3526 STEINWAY ST	2017, 2014, 2009, 2005, 2004, 2000, 1999, 1996, 1994, 1991, 1983, 1976, 1970, 1967, 1962, 1950, 1945, 1939, 1922
3527 38TH ST	2017, 2014, 2009, 2005, 2004, 2000, 1999, 1996, 1994, 1991, 1983, 1976, 1970, 1967, 1962, 1950, 1945, 1939, 1922
3528 41ST ST	2017, 2014, 2009, 2004, 1999, 1996, 1994, 1991, 1983, 1976, 1970, 1967, 1962, 1950, 1945, 1939, 1934, 1922
3528 41ST ST	2005, 2000, 1996, 1991, 1983, 1976, 1970, 1967, 1962, 1950, 1945, 1939, 1934, 1922
3528 42ND PL	2017, 2014, 2009, 2005, 2004, 2000, 1999, 1996, 1994, 1991, 1983, 1976, 1970, 1967, 1950, 1945, 1939, 1934, 1922
3528 42ND ST	2017, 2014, 2009, 2005, 2004, 2000, 1999, 1996, 1994, 1991, 1983, 1976, 1962, 1950, 1934, 1922
3528 42ND ST	2017, 2014, 2005, 2004, 2000, 1999, 1996, 1994, 1991, 1983, 1976, 1970, 1967, 1962, 1950, 1945, 1939, 1934, 1922
3529 41ST ST	2009, 2005, 2004, 2000, 1999, 1996, 1994, 1991, 1983, 1976, 1970, 1967, 1962, 1950, 1945, 1939, 1934, 1922
3530 38 LONG	2017, 2014, 2009, 2005, 2004, 2000, 1999, 1996, 1994, 1983, 1976, 1970, 1967, 1962, 1950, 1945, 1939, 1934, 1922
3530 38TH AS TORIA 85450	2017, 2014, 2009, 2005, 2004, 2000, 1999, 1996, 1994, 1991, 1983, 1976, 1970, 1967, 1962, 1950, 1939, 1934, 1922
3530 38TH ST	2005, 2000, 1996, 1991, 1983, 1976, 1970, 1967, 1962, 1950, 1945, 1939, 1934, 1922
3530 38TH ST	2017, 2014, 2009, 2004, 2000, 1999, 1996, 1994, 1950, 1945, 1934, 1922
3531 38TH ST	2017, 2014, 2009, 2005, 2004, 2000, 1999, 1996, 1994, 1991, 1983, 1976, 1970, 1967, 1962, 1950, 1945, 1939, 1922
3532 42ND ST	2017, 2014, 2009, 2004, 2000, 1999, 1996, 1994, 1991, 1983, 1976, 1970, 1967, 1962, 1950, 1945, 1939, 1934, 1922
3533 38TH ST	2017, 2014, 2009, 2005, 2004, 2000, 1999, 1996, 1994, 1991, 1983, 1976, 1970, 1967, 1962, 1950, 1945, 1939, 1922
3533 41ST RA VBNSWD 82833	2017, 2014, 2009, 2005, 2004, 2000, 1999, 1996, 1994, 1991, 1983, 1976, 1970, 1967, 1962, 1950, 1939, 1934, 1922

FINDINGS

Address Researched	Address Not Identified in Research Source
3533 41ST ST	2017, 2014, 2009, 2005, 2004, 2000, 1999, 1996, 1994, 1991, 1970, 1967, 1962, 1950, 1945, 1939, 1934, 1922
3534 42ND	2017, 2014, 2009, 2005, 2004, 2000, 1999, 1996, 1994, 1991, 1983, 1976, 1970, 1967, 1950, 1945, 1939, 1934, 1922
3534 42ND PL	2017, 2014, 2009, 2005, 2004, 2000, 1999, 1996, 1994, 1991, 1983, 1976, 1970, 1967, 1962, 1950, 1945, 1934, 1922
3534 42ND ST	2017, 2014, 2009, 2004, 1999, 1996, 1994, 1976, 1962, 1950, 1939, 1922
3534 42ND ST	2014, 2005, 2000, 1996, 1994, 1991, 1983, 1976, 1970, 1967, 1962, 1950, 1945, 1939, 1934, 1922
3535 38TH ST	2017, 2014, 2005, 2004, 2000, 1999, 1996, 1994, 1991, 1983, 1976, 1970, 1967, 1962, 1950, 1945, 1939, 1934, 1922
3535 38TH ST	2017, 2014, 2009, 2005, 2004, 2000, 1999, 1996, 1994, 1991, 1983, 1976, 1970, 1967, 1962, 1950, 1945, 1939, 1922
3535 STEINWAY ST	2005, 2000, 1996, 1991, 1983, 1976, 1970, 1967, 1962, 1950, 1945, 1939, 1934, 1922
3537 38TH ST	2017, 2014, 2009, 2005, 2004, 2000, 1999, 1996, 1994, 1991, 1983, 1976, 1970, 1967, 1962, 1950, 1945, 1922
3537 42ND ST	2017, 2014, 2009, 2005, 2004, 2000, 1999, 1996, 1994, 1991, 1983, 1976, 1970, 1967, 1962, 1950, 1945, 1939, 1922
3538 STEINWAY ST	2017, 2014, 2009, 2005, 2004, 2000, 1999, 1996, 1994, 1991, 1983, 1976, 1970, 1967, 1962, 1950, 1945, 1939, 1922
3539 37TH ST	2017, 2014, 2009, 2005, 2004, 2000, 1999, 1996, 1994, 1983, 1976, 1970, 1967, 1962, 1950, 1945, 1939, 1934, 1922
3539 38TH ST	2017, 2014, 2009, 2005, 2004, 2000, 1999, 1996, 1994, 1991, 1983, 1976, 1970, 1967, 1962, 1950, 1945, 1939, 1922
3540 37TH ST	2017, 2014, 2009, 2005, 2004, 2000, 1999, 1996, 1994, 1991, 1983, 1976, 1970, 1967, 1962, 1950, 1945, 1939, 1922
3540 38TH ST	2017, 2014, 2009, 2005, 2004, 2000, 1999, 1996, 1994, 1991, 1983, 1976, 1970, 1967, 1962, 1950, 1945, 1939, 1922
3540 41ST ST	2017, 2005, 2004, 2000, 1999, 1996, 1994, 1991, 1983, 1976, 1970, 1967, 1962, 1950, 1945, 1939, 1934, 1922
3540 42 LIC	2017, 2014, 2009, 2005, 2004, 2000, 1999, 1996, 1994, 1983, 1976, 1970, 1967, 1962, 1950, 1945, 1939, 1934, 1922
3540 42ND ST	2017, 2014, 2009, 2004, 1999, 1996, 1994, 1991, 1983, 1976, 1970, 1967, 1962, 1950, 1945, 1934, 1922
3540 42ND ST	2005, 2004, 2000, 1996, 1991, 1983, 1976, 1970, 1967, 1962, 1950, 1945, 1939, 1934, 1922
3540 STEINWAY ST	2017, 2014, 2009, 2005, 2004, 2000, 1999, 1996, 1994, 1991, 1983, 1976, 1970, 1967, 1962, 1950, 1945, 1939, 1922
3540 STEINWY	2017, 2014, 2009, 2005, 2004, 2000, 1999, 1996, 1994, 1991, 1983, 1976, 1970, 1967, 1962, 1950, 1945, 1934, 1922
3541 37TH ST	2017, 2014, 2009, 2005, 2000, 1999, 1996, 1994, 1991, 1983, 1976, 1970, 1967, 1962, 1950, 1945, 1939, 1934, 1922
3541 38TH ST	2017, 2014, 2009, 2005, 2004, 2000, 1999, 1996, 1994, 1991, 1983, 1976, 1970, 1967, 1962, 1950, 1939, 1922
3541 41ST ST	2017, 2014, 2009, 2005, 2000, 1999, 1996, 1994, 1991, 1983, 1976, 1970, 1967, 1962, 1950, 1945, 1939, 1934, 1922

FINDINGS

Address Researched	Address Not Identified in Research Source
3541 STEINWAY ST	2014, 2009, 2005, 2004, 2000, 1999, 1996, 1991, 1983, 1976, 1970, 1967, 1962, 1950, 1945, 1939, 1934, 1922
3541 STEINWAY ST	2017, 2014, 2009, 2005, 2004, 2000, 1999, 1996, 1994, 1976, 1970, 1967, 1962, 1950, 1945, 1939, 1922
3542 41ST	2017, 2014, 2009, 2005, 2004, 2000, 1999, 1996, 1994, 1991, 1983, 1976, 1970, 1967, 1962, 1950, 1945, 1934, 1922
3542 41ST ST	2017, 2014, 2009, 2005, 2004, 2000, 1999, 1996, 1994, 1991, 1950, 1939, 1922
3542 42ND ST	2017, 2014, 2009, 2005, 2004, 2000, 1999, 1996, 1994, 1983, 1976, 1970, 1967, 1962, 1950, 1945, 1939, 1934, 1922
3542 42ND ST	2017, 2014, 2009, 2005, 2000, 1999, 1996, 1991, 1983, 1976, 1970, 1967, 1962, 1950, 1945, 1939, 1934, 1922
3543 37TH ST	2005, 2000, 1999, 1996, 1991, 1983, 1976, 1970, 1967, 1962, 1950, 1945, 1939, 1934, 1922
3543 37TH ST	2017, 2014, 2009, 2004, 1999, 1996, 1994, 1983, 1976, 1970, 1967, 1962, 1950, 1945, 1934, 1922
3543 38TH ST	2017, 2014, 2009, 2005, 2004, 2000, 1999, 1996, 1994, 1991, 1983, 1976, 1970, 1967, 1962, 1950, 1939, 1922
3544 STEINWAY ST	2017, 2014, 2009, 2004, 1999, 1996, 1994, 1962, 1950, 1939, 1922
3544 STEINWAY ST	2005, 2000, 1996, 1991, 1983, 1976, 1970, 1967, 1962, 1950, 1945, 1939, 1934, 1922
3544 STEIWAY	2017, 2014, 2009, 2005, 2004, 2000, 1999, 1996, 1994, 1991, 1983, 1976, 1970, 1967, 1962, 1950, 1945, 1939, 1922
3545 37TH ST	2017, 2014, 2009, 2005, 2004, 2000, 1999, 1994, 1991, 1983, 1976, 1970, 1967, 1962, 1950, 1945, 1939, 1934, 1922
3545 38TH ST	2017, 2014, 2009, 2005, 2004, 2000, 1999, 1996, 1994, 1991, 1983, 1976, 1970, 1967, 1962, 1950, 1922
3545 41ST	2017, 2014, 2009, 2005, 2004, 2000, 1999, 1996, 1994, 1991, 1983, 1976, 1970, 1967, 1962, 1950, 1945, 1934, 1922
3545 41ST ST	2017, 2009, 2005, 2004, 2000, 1999, 1996, 1994, 1991, 1983, 1976, 1970, 1967, 1962, 1950, 1945, 1939, 1934, 1922
3547 38TH ST	2005, 2000, 1999, 1996, 1991, 1983, 1976, 1970, 1967, 1962, 1950, 1945, 1939, 1934, 1922
3547 38TH ST	2017, 2014, 2009, 2004, 1999, 1996, 1994, 1976, 1950, 1945, 1939, 1922
3547 42ND ST	2017, 2014, 2009, 2005, 2004, 1999, 1996, 1994, 1991, 1983, 1976, 1970, 1967, 1962, 1950, 1945, 1939, 1934, 1922
3548 37TH ST	2017, 2014, 2009, 2005, 2004, 2000, 1999, 1996, 1994, 1991, 1983, 1976, 1970, 1962, 1950, 1945, 1939, 1934, 1922
3548 STEINWAY PL	2017, 2014, 2009, 2005, 2004, 2000, 1999, 1996, 1994, 1983, 1976, 1970, 1967, 1962, 1950, 1945, 1939, 1934, 1922
3548 STEINWAY ST	2017, 2014, 2009, 2004, 1999, 1996, 1994, 1962, 1950, 1945, 1939, 1922
3548 STEINWAY ST	2005, 2000, 1996, 1991, 1983, 1976, 1970, 1967, 1962, 1950, 1945, 1939, 1934, 1922
3548 STEINWY	2017, 2014, 2009, 2005, 2004, 2000, 1999, 1996, 1994, 1991, 1983, 1976, 1970, 1967, 1962, 1950, 1945, 1934, 1922
3549 38 AS TORA 86696	2017, 2014, 2009, 2005, 2004, 2000, 1999, 1996, 1994, 1991, 1983, 1976, 1970, 1967, 1962, 1950, 1939, 1934, 1922

FINDINGS

Address Researched	Address Not Identified in Research Source
3549 38TH ST	2017, 2014, 2009, 2004, 1999, 1996, 1994, 1970, 1967, 1950, 1945, 1939, 1922
3549 38TH ST	2005, 2000, 1996, 1991, 1983, 1976, 1970, 1967, 1962, 1950, 1945, 1939, 1934, 1922
3549 STEINWAY PL	2017, 2014, 2009, 2005, 2004, 2000, 1999, 1996, 1994, 1991, 1983, 1976, 1970, 1967, 1962, 1950, 1945, 1934, 1922
3549 STEINWAY ST	2017, 2014, 2009, 2005, 2004, 2000, 1996, 1991, 1983, 1976, 1970, 1967, 1962, 1950, 1945, 1939, 1934, 1922
3550 41ST ST	2017, 2005, 2004, 2000, 1999, 1996, 1994, 1991, 1983, 1976, 1970, 1967, 1962, 1950, 1945, 1939, 1934, 1922
3550 41ST ST	2017, 2014, 2009, 2005, 2004, 2000, 1999, 1996, 1994, 1991, 1983, 1976, 1970, 1967, 1962, 1950, 1945, 1939, 1922
3551 38TH ST	2017, 2014, 2009, 2004, 1999, 1996, 1994, 1970, 1950, 1945, 1922
3551 38TH ST	2005, 2000, 1999, 1996, 1991, 1983, 1976, 1970, 1967, 1962, 1950, 1945, 1939, 1934, 1922
3551 41ST ST	2017, 2014, 2009, 2005, 2000, 1999, 1996, 1994, 1991, 1983, 1976, 1970, 1967, 1962, 1950, 1945, 1939, 1934, 1922
3552 42ND ST	2017, 2014, 2005, 2004, 2000, 1999, 1996, 1994, 1991, 1983, 1976, 1970, 1967, 1962, 1950, 1945, 1939, 1934, 1922
3552 STEINWAY PL	2017, 2014, 2009, 2005, 2004, 2000, 1999, 1996, 1994, 1991, 1976, 1970, 1967, 1950, 1945, 1939, 1934, 1922
3552 STEINWAY ST	2017, 2014, 2009, 2004, 1999, 1996, 1994, 1962, 1950, 1945, 1939, 1922
3552 STEINWAY ST	2005, 2000, 1996, 1991, 1983, 1976, 1970, 1967, 1962, 1950, 1945, 1939, 1934, 1922
3552 STEINWY	2017, 2014, 2009, 2005, 2004, 2000, 1999, 1996, 1994, 1991, 1983, 1976, 1970, 1967, 1962, 1950, 1945, 1934, 1922
3553 38 ASTORA 82949	2017, 2014, 2009, 2005, 2004, 2000, 1999, 1996, 1994, 1991, 1983, 1976, 1970, 1967, 1962, 1950, 1939, 1934, 1922
3553 38TH ST	2017, 2014, 2009, 2004, 1999, 1996, 1994, 1983, 1976, 1950, 1945, 1939, 1922
3553 38TH ST	2005, 2000, 1996, 1994, 1991, 1983, 1976, 1970, 1967, 1962, 1950, 1945, 1939, 1934, 1922
3553 STEINWAY PL	2017, 2014, 2009, 2005, 2004, 2000, 1999, 1996, 1994, 1991, 1983, 1976, 1970, 1967, 1962, 1950, 1945, 1934, 1922
3553 STEINWAY ST	2005, 2000, 1999, 1996, 1991, 1983, 1976, 1970, 1967, 1962, 1950, 1945, 1939, 1934, 1922
3554 STEINWAY PL	2017, 2014, 2009, 2005, 2004, 2000, 1999, 1996, 1994, 1991, 1983, 1976, 1970, 1967, 1950, 1945, 1939, 1934, 1922
3554 STEINWAY ST	2017, 2014, 2009, 2004, 1999, 1996, 1994, 1983, 1976, 1962, 1950, 1945, 1939, 1922
3554 STEINWAY ST	2014, 2005, 2000, 1996, 1991, 1983, 1976, 1970, 1967, 1962, 1950, 1945, 1939, 1934, 1922
3555 38TH ST	2005, 2000, 1999, 1996, 1991, 1983, 1976, 1970, 1967, 1962, 1950, 1945, 1939, 1934, 1922
3555 38TH ST	2017, 2014, 2009, 2004, 1999, 1996, 1994, 1983, 1950, 1945, 1922
3557 38TH ST	2017, 2014, 2009, 2004, 2000, 1999, 1996, 1994, 1991, 1950, 1945, 1939, 1934, 1922

FINDINGS

Address Researched	Address Not Identified in Research Source
3557 38TH ST	2017, 2005, 2004, 2000, 1996, 1994, 1991, 1983, 1976, 1970, 1967, 1962, 1950, 1945, 1939, 1934, 1922
3558 38TH ST	2017, 2014, 2009, 2005, 2004, 2000, 1999, 1996, 1994, 1991, 1983, 1976, 1970, 1967, 1962, 1950, 1945, 1939, 1922
3575 42ND ST	2017, 2014, 2005, 2004, 2000, 1999, 1996, 1994, 1991, 1983, 1976, 1970, 1967, 1962, 1950, 1945, 1939, 1934, 1922
3578 41ST ST	2017, 2014, 2005, 2004, 2000, 1999, 1996, 1994, 1991, 1983, 1976, 1970, 1967, 1962, 1950, 1945, 1939, 1934, 1922
3601 STEINWAY ST	2014, 2009, 2005, 2000, 1996, 1991, 1983, 1976, 1970, 1967, 1962, 1950, 1945, 1939, 1934, 1922
3601 STEINWAY ST	2017, 2014, 2009, 2005, 2004, 1999, 1996, 1994, 1967, 1962, 1950, 1939, 1922
3602 STEINWAY ST	2017, 2014, 2009, 2004, 1999, 1996, 1994, 1976, 1967, 1962, 1950, 1939, 1934, 1922
3602 STEINWAY ST	2009, 2005, 2000, 1996, 1991, 1983, 1976, 1970, 1967, 1962, 1950, 1945, 1939, 1934, 1922
3602 STEINWY	2017, 2014, 2009, 2005, 2004, 2000, 1999, 1996, 1994, 1991, 1983, 1976, 1970, 1967, 1962, 1950, 1945, 1934, 1922
3602 STEINWY ST	2017, 2014, 2009, 2005, 2004, 2000, 1999, 1996, 1994, 1991, 1983, 1976, 1970, 1967, 1962, 1950, 1945, 1934, 1922
3604 STEINWAY ST	2009, 2005, 2000, 1996, 1991, 1983, 1976, 1970, 1967, 1962, 1950, 1945, 1939, 1934, 1922
3604 STEINWAY ST	2017, 2014, 2009, 2004, 1999, 1996, 1994, 1991, 1983, 1976, 1970, 1967, 1962, 1950, 1945, 1939, 1934, 1922
3606 STEINWAY ST	2017, 2014, 2009, 2004, 1999, 1996, 1994, 1967, 1962, 1950, 1934, 1922
3606 STEINWAY ST	2005, 2000, 1996, 1991, 1983, 1976, 1970, 1967, 1962, 1950, 1945, 1939, 1934, 1922
3607 STEINWAY PL	2017, 2014, 2009, 2005, 2004, 2000, 1999, 1996, 1994, 1991, 1983, 1976, 1970, 1967, 1950, 1945, 1939, 1934, 1922
3607 STEINWAY ST	2017, 2014, 2009, 2004, 1999, 1996, 1994, 1962, 1950, 1939, 1922
3607 STEINWAY ST	2005, 2000, 1999, 1996, 1991, 1983, 1976, 1970, 1967, 1962, 1950, 1945, 1939, 1934, 1922
3607 STENIWAY	2017, 2014, 2009, 2005, 2004, 2000, 1999, 1996, 1994, 1991, 1983, 1976, 1970, 1967, 1962, 1950, 1945, 1939, 1922
3640 35TH AVE	2017, 2014, 2009, 2005, 2004, 1999, 1996, 1994, 1991, 1983, 1976, 1970, 1967, 1962, 1950, 1945, 1939, 1934, 1922
3640 35TH AVE	2017, 2005, 2000, 1999, 1996, 1994, 1991, 1983, 1976, 1970, 1967, 1962, 1950, 1945, 1939, 1934, 1922
3644 35TH AVE	2017, 2014, 2009, 2005, 2000, 1999, 1996, 1994, 1991, 1983, 1976, 1970, 1967, 1962, 1950, 1945, 1939, 1934, 1922
3647 35TH AVE	2017, 2014, 2005, 2004, 2000, 1999, 1996, 1994, 1991, 1983, 1976, 1970, 1967, 1962, 1950, 1945, 1939, 1934, 1922
3648 35TH AVE	2017, 2014, 2009, 2005, 2000, 1999, 1996, 1994, 1991, 1983, 1976, 1970, 1967, 1962, 1950, 1945, 1939, 1934, 1922
3652 35TH AVE	2017, 2014, 2009, 2005, 2000, 1999, 1996, 1994, 1991, 1983, 1976, 1970, 1967, 1962, 1950, 1945, 1939, 1934, 1922
3652 35TH AVE	2017, 2014, 2009, 2005, 2004, 1999, 1996, 1994, 1991, 1983, 1976, 1970, 1967, 1962, 1950, 1945, 1939, 1934, 1922

FINDINGS

Address Researched	Address Not Identified in Research Source
3654 35TH AVE	2017, 2014, 2009, 2005, 2004, 1999, 1996, 1994, 1991, 1983, 1976, 1970, 1967, 1962, 1950, 1945, 1939, 1934, 1922
3654 35TH AVE	2017, 2014, 2009, 2005, 2000, 1999, 1996, 1994, 1991, 1983, 1976, 1970, 1967, 1962, 1950, 1945, 1939, 1934, 1922
37-09 36th Avenue	2017, 2014, 2009, 2005, 2004, 2000, 1999, 1996, 1994, 1991, 1983, 1976, 1970, 1967, 1962, 1950, 1945, 1939, 1934, 1922
37-11 36th Avenue	2017, 2014, 2009, 2005, 2004, 2000, 1999, 1996, 1994, 1991, 1983, 1976, 1970, 1967, 1962, 1950, 1945, 1939, 1934, 1922
3707 35TH AVE	2017, 2014, 2009, 2005, 2004, 1999, 1996, 1994, 1991, 1983, 1976, 1970, 1967, 1962, 1950, 1945, 1939, 1934, 1922
3710 35TH AVE	2017, 2014, 2009, 2005, 2004, 2000, 1999, 1996, 1994, 1983, 1976, 1970, 1967, 1962, 1950, 1945, 1939, 1934, 1922
3710 35TH AVE	2017, 2014, 2009, 2005, 2004, 2000, 1999, 1996, 1991, 1983, 1976, 1970, 1967, 1962, 1950, 1945, 1939, 1934, 1922
3711 35TH AVE	2005, 2000, 1996, 1991, 1983, 1976, 1970, 1967, 1962, 1950, 1945, 1939, 1934, 1922
3711 35TH AVE	2017, 2014, 2009, 2004, 1999, 1996, 1994, 1950, 1922
3801 35TH AVE	2017, 2014, 2009, 2004, 1999, 1996, 1994, 1976, 1950, 1945, 1934, 1922
3801 35TH AVE	2005, 2000, 1996, 1991, 1983, 1976, 1970, 1967, 1962, 1950, 1945, 1939, 1934, 1922
3801 36TH AVE	2017, 2014, 2009, 2005, 2004, 2000, 1999, 1996, 1994, 1983, 1976, 1970, 1967, 1962, 1950, 1945, 1939, 1934, 1922
3805 35TH AVE	2017, 2014, 2009, 2005, 2004, 2000, 1999, 1996, 1994, 1991, 1976, 1970, 1967, 1962, 1950, 1945, 1939, 1934, 1922
3805 36TH AVE	2017, 2014, 2009, 2004, 2000, 1999, 1996, 1994, 1991, 1983, 1976, 1970, 1967, 1962, 1950, 1945, 1939, 1922
3805 36TH AVE	2017, 2014, 2005, 2000, 1999, 1996, 1991, 1983, 1976, 1970, 1967, 1962, 1950, 1945, 1939, 1934, 1922
3806 36TH AVE	2017, 2014, 2009, 2005, 2004, 2000, 1999, 1996, 1994, 1991, 1983, 1976, 1970, 1967, 1962, 1950, 1945, 1934, 1922
3807 36TH ST	2017, 2014, 2009, 2005, 2004, 2000, 1999, 1996, 1994, 1991, 1983, 1976, 1970, 1967, 1962, 1950, 1945, 1939, 1922
3808 35TH ST	2017, 2014, 2009, 2005, 2004, 2000, 1999, 1996, 1994, 1991, 1983, 1976, 1970, 1967, 1962, 1950, 1945, 1939, 1922
3809 35TH AVE	2017, 2014, 2009, 2005, 2004, 2000, 1999, 1996, 1994, 1991, 1983, 1976, 1970, 1967, 1950, 1945, 1939, 1934, 1922
3809 36TH AVE	2017, 2014, 2009, 2004, 2000, 1999, 1996, 1994, 1950, 1945, 1939, 1922
3809 36TH AVE	2009, 2005, 2004, 2000, 1996, 1991, 1983, 1976, 1970, 1967, 1962, 1950, 1945, 1939, 1934, 1922
3810 35TH AVE	2017, 2014, 2009, 2005, 2004, 2000, 1999, 1996, 1994, 1991, 1983, 1976, 1970, 1967, 1950, 1945, 1939, 1934, 1922
3813 36TH AVE	2017, 2014, 2009, 2005, 2004, 2000, 1999, 1996, 1994, 1991, 1983, 1976, 1970, 1967, 1962, 1950, 1945, 1939, 1922
3815 36TH AVE	2017, 2014, 2009, 2005, 2004, 2000, 1999, 1996, 1994, 1991, 1983, 1976, 1970, 1967, 1962, 1950, 1945, 1939, 1922
3817 36TH AVE	2017, 2014, 2009, 2005, 2004, 2000, 1999, 1996, 1994, 1991, 1983, 1976, 1970, 1962, 1950, 1945, 1939, 1934, 1922

FINDINGS

Address Researched	Address Not Identified in Research Source
3819 36TH AVE	2017, 2014, 2009, 2005, 2004, 2000, 1999, 1996, 1994, 1991, 1983, 1976, 1970, 1967, 1950, 1945, 1939, 1922
3822 35TH ST	2017, 2014, 2009, 2005, 2004, 2000, 1999, 1996, 1994, 1991, 1983, 1976, 1970, 1967, 1962, 1950, 1945, 1939, 1922
3828 35TH ST	2017, 2014, 2009, 2005, 2004, 2000, 1999, 1996, 1994, 1991, 1983, 1976, 1970, 1967, 1962, 1950, 1945, 1939, 1922
3844 35TH ST	2017, 2014, 2009, 2005, 2000, 1999, 1996, 1994, 1991, 1983, 1976, 1970, 1967, 1962, 1950, 1945, 1939, 1934, 1922
3908 36TH AVE	2017, 2014, 2009, 2005, 2000, 1999, 1996, 1994, 1991, 1983, 1976, 1970, 1967, 1962, 1950, 1945, 1939, 1934, 1922
3910 35TH AVE	2017, 2014, 2009, 2005, 2004, 2000, 1999, 1996, 1994, 1991, 1983, 1976, 1970, 1967, 1962, 1950, 1939, 1922
3929 35TH RD	2017, 2014, 2009, 2005, 2004, 2000, 1999, 1996, 1994, 1991, 1983, 1976, 1970, 1967, 1962, 1950, 1945, 1939, 1922
3931 35TH ST	2017, 2014, 2009, 2005, 2004, 2000, 1999, 1996, 1994, 1991, 1983, 1976, 1970, 1967, 1962, 1950, 1945, 1934, 1922
3955 35TH AVE	2017, 2014, 2009, 2005, 2004, 2000, 1999, 1996, 1994, 1991, 1983, 1976, 1970, 1967, 1962, 1950, 1945, 1934, 1922
3959 36TH ST	2017, 2014, 2009, 2005, 2004, 2000, 1999, 1996, 1994, 1991, 1983, 1976, 1970, 1967, 1962, 1950, 1945, 1939, 1922
3975 36TH ST	2017, 2014, 2009, 2005, 2004, 2000, 1999, 1996, 1994, 1991, 1983, 1976, 1970, 1962, 1950, 1945, 1939, 1934, 1922
3992 34TH ST	2017, 2014, 2009, 2005, 2004, 2000, 1999, 1996, 1994, 1991, 1983, 1976, 1970, 1967, 1962, 1950, 1945, 1939, 1922
4 AIR PLAY GROUND 3406 38TH ST	2017, 2014, 2009, 2005, 2004, 2000, 1999, 1996, 1994, 1991, 1983, 1976, 1970, 1967, 1962, 1950, 1945, 1939, 1922
4001 34TH AVE	2017, 2009, 2005, 2004, 2000, 1999, 1996, 1994, 1991, 1983, 1976, 1970, 1967, 1962, 1950, 1945, 1939, 1934, 1922
4004 36TH AVE	2005, 2000, 1999, 1996, 1991, 1983, 1976, 1970, 1967, 1962, 1950, 1945, 1939, 1934, 1922
4004 36TH AVE	2017, 2014, 2009, 2004, 1999, 1996, 1994, 1950, 1939, 1922
4009 34TH AVE	2017, 2014, 2009, 2005, 2004, 2000, 1999, 1996, 1994, 1991, 1983, 1976, 1970, 1950, 1945, 1939, 1934, 1922
4011 34TH AVE	2009, 2005, 2004, 2000, 1999, 1996, 1994, 1991, 1983, 1976, 1970, 1967, 1962, 1950, 1945, 1939, 1934, 1922
4011 35TH AVE	2017, 2014, 2009, 2005, 2004, 2000, 1999, 1996, 1994, 1991, 1970, 1967, 1950, 1945, 1939, 1934, 1922
4013 35TH AVE	2017, 2014, 2009, 2004, 1999, 1996, 1994, 1991, 1976, 1950, 1939, 1922
4013 35TH AVE	2009, 2005, 2004, 2000, 1996, 1991, 1983, 1976, 1970, 1967, 1962, 1950, 1945, 1939, 1934, 1922
4015 34TH AVE	2017, 2014, 2009, 2005, 2004, 2000, 1999, 1996, 1994, 1991, 1983, 1976, 1970, 1967, 1962, 1950, 1945, 1934, 1922
4015 35TH AVE	2017, 2014, 2009, 2005, 2004, 2000, 1999, 1996, 1994, 1991, 1983, 1976, 1970, 1967, 1962, 1950, 1945, 1939, 1922
4015 35TH AVE	2017, 2014, 2009, 2005, 2004, 2000, 1996, 1994, 1991, 1983, 1976, 1970, 1967, 1962, 1950, 1945, 1939, 1934, 1922
4017 35TH AVE	2014, 2009, 2005, 2000, 1996, 1994, 1991, 1983, 1976, 1970, 1967, 1962, 1950, 1945, 1939, 1934, 1922

FINDINGS

Address Researched	Address Not Identified in Research Source
4017 35TH AVE	2017, 2014, 2009, 2005, 2004, 1999, 1996, 1994, 1991, 1983, 1976, 1962, 1950, 1945, 1939, 1934, 1922
4019 35TH AVE	2017, 2014, 2009, 2004, 1999, 1996, 1994, 1991, 1983, 1976, 1970, 1967, 1962, 1950, 1945, 1939, 1934, 1922
4019 35TH AVE	2017, 2005, 2000, 1996, 1991, 1983, 1976, 1970, 1967, 1962, 1950, 1945, 1939, 1934, 1922
4019 36TH AVE	2017, 2014, 2009, 2005, 2004, 2000, 1999, 1996, 1994, 1991, 1983, 1976, 1962, 1950, 1945, 1939, 1934, 1922
4021 35TH AVE	2017, 2014, 2009, 2004, 1999, 1996, 1994, 1962, 1950, 1939, 1922
4021 35TH AVE	2005, 2000, 1996, 1991, 1983, 1976, 1970, 1967, 1962, 1950, 1945, 1939, 1934, 1922
4023 35TH AVE	2017, 2014, 2009, 2005, 2004, 2000, 1999, 1996, 1994, 1991, 1983, 1976, 1970, 1967, 1950, 1945, 1939, 1922
4044 34TH AVE	2017, 2014, 2009, 2005, 2004, 1999, 1996, 1994, 1991, 1983, 1976, 1970, 1967, 1962, 1950, 1945, 1939, 1934, 1922
4102 35TH AVE	2017, 2014, 2009, 2005, 2004, 2000, 1999, 1996, 1994, 1991, 1983, 1976, 1970, 1967, 1962, 1950, 1945, 1939, 1922
4104 35TH AVE	2017, 2014, 2009, 2004, 1999, 1996, 1994, 1991, 1983, 1976, 1970, 1967, 1962, 1950, 1945, 1939, 1934, 1922
4104 35TH AVE	2005, 2000, 1996, 1991, 1983, 1976, 1970, 1967, 1962, 1950, 1945, 1939, 1934, 1922
4105 35TH AVE	2005, 2000, 1999, 1996, 1991, 1983, 1976, 1970, 1967, 1962, 1950, 1945, 1939, 1934, 1922
4105 35TH AVE	2017, 2014, 2009, 2004, 1999, 1996, 1994, 1950, 1939, 1922
4112 35TH AVE	2017, 2014, 2009, 2005, 2004, 2000, 1999, 1996, 1994, 1991, 1983, 1976, 1970, 1967, 1962, 1950, 1939, 1922
4115 35TH AVE	2017, 2014, 2009, 2004, 1999, 1996, 1994, 1950, 1922
4115 35TH AVE	2005, 2000, 1999, 1996, 1991, 1983, 1976, 1970, 1967, 1962, 1950, 1945, 1939, 1934, 1922
4116 35TH AVE	2009, 2005, 2000, 1996, 1991, 1983, 1976, 1970, 1967, 1962, 1950, 1945, 1939, 1934, 1922
4116 35TH AVE	2017, 2014, 2009, 2004, 1999, 1996, 1994, 1950, 1945, 1939, 1922
4119 35TH AVE	2017, 2014, 2009, 2005, 2004, 2000, 1999, 1996, 1994, 1991, 1983, 1976, 1970, 1967, 1962, 1950, 1945, 1934, 1922
4120 35TH AVE	2017, 2014, 2009, 2005, 2004, 2000, 1999, 1996, 1994, 1991, 1983, 1976, 1962, 1950, 1934, 1922
4122 35TH AVE	2017, 2014, 2009, 2005, 2004, 2000, 1999, 1996, 1994, 1991, 1983, 1976, 1970, 1967, 1962, 1950, 1945, 1934, 1922
42-07 Northern Boulevard	2017, 2014, 2009, 2005, 2004, 2000, 1999, 1996, 1994, 1991, 1983, 1976, 1970, 1967, 1962, 1950, 1945, 1939, 1934, 1922
4202 35TH AVE	2017, 2014, 2009, 2005, 2004, 2000, 1999, 1996, 1994, 1991, 1983, 1976, 1950, 1922
4203 35TH AVE	2017, 2014, 2009, 2004, 1999, 1996, 1994, 1983, 1976, 1970, 1967, 1950, 1922
4203 35TH AVE	2005, 2000, 1999, 1996, 1994, 1991, 1983, 1976, 1970, 1967, 1962, 1950, 1945, 1939, 1934, 1922

FINDINGS

Address Researched	Address Not Identified in Research Source
4205 35TH AVE	2005, 2000, 1999, 1996, 1991, 1983, 1976, 1970, 1967, 1962, 1950, 1945, 1939, 1934, 1922
4205 35TH AVE	2017, 2014, 2009, 2004, 1999, 1996, 1994, 1991, 1976, 1967, 1950, 1945, 1939, 1922
4207 35TH AVE	2017, 2014, 2009, 2005, 2004, 2000, 1999, 1996, 1994, 1950, 1945, 1939, 1922
4207 35TH AVE	2017, 2014, 2009, 2005, 2004, 2000, 1999, 1996, 1991, 1983, 1976, 1970, 1967, 1962, 1950, 1945, 1939, 1934, 1922
4208 35TH AVE	2005, 2000, 1999, 1996, 1991, 1983, 1976, 1970, 1967, 1962, 1950, 1945, 1939, 1934, 1922
4208 35TH AVE	2017, 2014, 2009, 2004, 2000, 1999, 1996, 1994, 1991, 1983, 1976, 1970, 1967, 1962, 1950, 1945, 1939, 1922
4209 35TH AVE	2017, 2014, 2009, 2005, 2004, 2000, 1999, 1996, 1994, 1991, 1983, 1976, 1970, 1967, 1962, 1950, 1945, 1939, 1922
4209 35TH AVE	2017, 2014, 2009, 2005, 2004, 2000, 1996, 1994, 1991, 1983, 1976, 1970, 1967, 1962, 1950, 1945, 1939, 1934, 1922
4210 35TH AVE	2017, 2014, 2009, 2004, 2000, 1999, 1996, 1994, 1991, 1983, 1976, 1970, 1967, 1962, 1950, 1945, 1939, 1934, 1922
4211 35TH AVE	2017, 2014, 2009, 2004, 1999, 1996, 1994, 1976, 1950, 1945, 1939, 1934, 1922
4211 35TH AVE	2005, 2000, 1999, 1996, 1991, 1983, 1976, 1970, 1967, 1962, 1950, 1945, 1939, 1934, 1922
4212 35TH AVE	2005, 2000, 1996, 1991, 1983, 1976, 1970, 1967, 1962, 1950, 1945, 1939, 1934, 1922
4212 35TH AVE	2017, 2014, 2009, 2004, 1999, 1996, 1994, 1950, 1922
4214 35TH AVE	2017, 2014, 2005, 2000, 1999, 1996, 1994, 1991, 1983, 1976, 1970, 1967, 1962, 1950, 1945, 1939, 1934, 1922
4215 35TH AVE	2017, 2014, 2009, 2005, 2004, 2000, 1999, 1996, 1994, 1991, 1983, 1976, 1970, 1967, 1962, 1950, 1945, 1939, 1922
4217 35TH AVE	2017, 2014, 2009, 2004, 1999, 1996, 1994, 1983, 1976, 1970, 1967, 1950, 1939, 1934, 1922
4217 35TH AVE	2009, 2005, 2000, 1996, 1991, 1983, 1976, 1970, 1967, 1962, 1950, 1945, 1939, 1934, 1922
4219 35TH AVE	2005, 2000, 1999, 1996, 1991, 1983, 1976, 1970, 1967, 1962, 1950, 1945, 1939, 1934, 1922
4219 35TH AVE	2017, 2014, 2009, 2004, 1999, 1996, 1994, 1950, 1945, 1939, 1922
4221 35TH AVE	2017, 2014, 2009, 2004, 1999, 1996, 1994, 1983, 1976, 1967, 1950, 1945, 1939, 1934, 1922
4221 35TH AVE	2017, 2005, 2000, 1996, 1991, 1983, 1976, 1970, 1967, 1962, 1950, 1945, 1939, 1934, 1922
4223 35TH AVE	2005, 2000, 1996, 1991, 1983, 1976, 1970, 1967, 1962, 1950, 1945, 1939, 1934, 1922
4223 35TH AVE	2017, 2014, 2009, 2004, 2000, 1999, 1996, 1994, 1976, 1970, 1967, 1962, 1950, 1945, 1939, 1934, 1922
4225 35TH AVE	2017, 2014, 2009, 2004, 1999, 1996, 1994, 1950, 1945, 1939, 1922
4225 35TH AVE	2005, 2000, 1999, 1996, 1991, 1983, 1976, 1970, 1967, 1962, 1950, 1945, 1939, 1934, 1922

FINDINGS

Address Researched	Address Not Identified in Research Source
4227 35TH AVE	2005, 2000, 1996, 1994, 1991, 1983, 1976, 1970, 1967, 1962, 1950, 1945, 1939, 1934, 1922
4227 35TH AVE	2017, 2014, 2009, 2004, 1999, 1996, 1994, 1983, 1976, 1950, 1945, 1939, 1922

TARGET PROPERTY: ADDRESS NOT IDENTIFIED IN RESEARCH SOURCE

The following Target Property addresses were researched for this report, and the addresses were not identified in the research source.

Address Researched	Address Not Identified in Research Source
3501-3599 Steinway St	2017, 2014, 1996, 1962, 1922

Innovation QNS
3501-3599 Steinway St
Long Island City, NY 11101

Inquiry Number: 6516097.2s
June 01, 2021

The EDR Radius Map™ Report with GeoCheck®

6 Armstrong Road, 4th floor
Shelton, CT 06484
Toll Free: 800.352.0050
www.edrnet.com

TABLE OF CONTENTS

SECTION	PAGE
Executive Summary	ES1
Overview Map	2
Detail Map	3
Map Findings Summary	4
Map Findings	8
Orphan Summary	1525
Government Records Searched/Data Currency Tracking	GR-1

GEOCHECK ADDENDUM

Physical Setting Source Addendum	A-1
Physical Setting Source Summary	A-2
Physical Setting Source Map	A-8
Physical Setting Source Map Findings	A-9
Physical Setting Source Records Searched	PSGR-1

Thank you for your business.
Please contact EDR at 1-800-352-0050
with any questions or comments.

Disclaimer - Copyright and Trademark Notice

This Report contains certain information obtained from a variety of public and other sources reasonably available to Environmental Data Resources, Inc. It cannot be concluded from this Report that coverage information for the target and surrounding properties does not exist from other sources. **NO WARRANTY EXPRESSED OR IMPLIED, IS MADE WHATSOEVER IN CONNECTION WITH THIS REPORT. ENVIRONMENTAL DATA RESOURCES, INC. SPECIFICALLY DISCLAIMS THE MAKING OF ANY SUCH WARRANTIES, INCLUDING WITHOUT LIMITATION, MERCHANTABILITY OR FITNESS FOR A PARTICULAR USE OR PURPOSE. ALL RISK IS ASSUMED BY THE USER. IN NO EVENT SHALL ENVIRONMENTAL DATA RESOURCES, INC. BE LIABLE TO ANYONE, WHETHER ARISING OUT OF ERRORS OR OMISSIONS, NEGLIGENCE, ACCIDENT OR ANY OTHER CAUSE, FOR ANY LOSS OF DAMAGE, INCLUDING, WITHOUT LIMITATION, SPECIAL, INCIDENTAL, CONSEQUENTIAL, OR EXEMPLARY DAMAGES. ANY LIABILITY ON THE PART OF ENVIRONMENTAL DATA RESOURCES, INC. IS STRICTLY LIMITED TO A REFUND OF THE AMOUNT PAID FOR THIS REPORT.** Purchaser accepts this Report "AS IS". Any analyses, estimates, ratings, environmental risk levels or risk codes provided in this Report are provided for illustrative purposes only, and are not intended to provide, nor should they be interpreted as providing any facts regarding, or prediction or forecast of, any environmental risk for any property. Only a Phase I Environmental Site Assessment performed by an environmental professional can provide information regarding the environmental risk for any property. Additionally, the information provided in this Report is not to be construed as legal advice.

Copyright 2020 by Environmental Data Resources, Inc. All rights reserved. Reproduction in any media or format, in whole or in part, of any report or map of Environmental Data Resources, Inc., or its affiliates, is prohibited without prior written permission.

EDR and its logos (including Sanborn and Sanborn Map) are trademarks of Environmental Data Resources, Inc. or its affiliates. All other trademarks used herein are the property of their respective owners.

EXECUTIVE SUMMARY

A search of available environmental records was conducted by Environmental Data Resources, Inc (EDR). The report was designed to assist parties seeking to meet the search requirements of EPA's Standards and Practices for All Appropriate Inquiries (40 CFR Part 312), the ASTM Standard Practice for Environmental Site Assessments (E 1527-13), the ASTM Standard Practice for Environmental Site Assessments for Forestland or Rural Property (E 2247-16), the ASTM Standard Practice for Limited Environmental Due Diligence: Transaction Screen Process (E 1528-14) or custom requirements developed for the evaluation of environmental risk associated with a parcel of real estate.

TARGET PROPERTY INFORMATION

ADDRESS

3501-3599 STEINWAY ST
LONG ISLAND CITY, NY 11101

COORDINATES

Latitude (North):	40.7542960 - 40° 45' 15.46''
Longitude (West):	73.9222330 - 73° 55' 20.03''
Universal Tranverse Mercator:	Zone 18
UTM X (Meters):	590980.9
UTM Y (Meters):	4511829.5
Elevation:	40 ft. above sea level

USGS TOPOGRAPHIC MAP ASSOCIATED WITH TARGET PROPERTY

Target Property Map:	5940599 CENTRAL PARK, NY
Version Date:	2013
South Map:	5940597 BROOKLYN, NY
Version Date:	2013

AERIAL PHOTOGRAPHY IN THIS REPORT

Portions of Photo from:	20150729, 20150522
Source:	USDA

MAPPED SITES SUMMARY

Target Property Address:
3501-3599 STEINWAY ST
LONG ISLAND CITY, NY 11101

Click on Map ID to see full detail.

MAP ID	SITE NAME	ADDRESS	DATABASE ACRONYMS	RELATIVE ELEVATION	DIST (ft. & mi.) DIRECTION
A1	INNOVATION AUTO BODY	35-35 STEINWAY ST	NY AIRS		TP
A2	E SCHEIB-35-49 STEIN	35-49 STEINWAY STREE	FINDS		TP
A3	G B S AUTO CENTER IN	35-35 STEINWAY ST	EDR Hist Auto		TP
A4	INNOVATION AUTO BODY	35-35 STEINWAY ST	FINDS		TP
A5	M T I AUTO CENTER-AU	35-25 STEINWAY STREE	FINDS		TP
B6	TOM PRUNELL #3336	41-15 NORTHERN BLVD	NY UST	Lower	1 ft.
B7	LIC COLLISION, INC.	35-34 42ND STREET	NY AST	Higher	1 ft.
B8	TM & T SERVICE STATI	41-15 NORTHERN BLVD	NY AIRS	Lower	1 ft.
C9	CONSOLIDATED EDISON	V3517-144 E 43RD ST	NY MANIFEST	Lower	1 ft.
C10	CON EDISON	35-50 43RD ST	NJ MANIFEST	Lower	1 ft.
C11	CON EDISON	35-50 43RD ST	RCRA NonGen / NLR	Lower	1 ft.
C12	CON EDISON	35-50 43RD ST	NY MANIFEST	Lower	1 ft.
B13	T M & T SERVICE STAT	41-15 NORTHERN BLVD	EDR Hist Auto	Lower	1 ft.
B14	TOLIMA'S AUTO CENTER	35-40 42ND STREET	NY AST	Lower	1 ft.
D15	CONSOLIDATED EDISON	38 ST & 35 AVE MH174	NY MANIFEST	Lower	1 ft.
D16	NYCDEP SHAFT 11A	35TH AVE & STEINWAY	RCRA NonGen / NLR, FINDS, ECHO, NY MANIFEST	Lower	1 ft.
A17	CON EDISON	35-00 STEINWAY ST	NY MANIFEST	Higher	1 ft.
A18	CLOSED-LACKOF RECENT	35-13 41ST STREET	NY LTANKS	Higher	1 ft.
E19	35-44 STEINWAY ST LL	35-44 STEINWAY ST	NY AST	Higher	1 ft.
E20	35-52 STEINWAY STREE	35-52 STEINWAY STREE	NY AST	Lower	1 ft.
C21	LEE MYLES TRNSMSSONS	3502 43RD ST	EDR Hist Auto	Higher	1 ft.
F22	BACCHUS RES	3715 36TH AVE	NY Spills	Lower	1 ft.
E23	QPII-35-48 STEINWAY	35-48 STEINWAY STREE	NY AST	Lower	1 ft.
F24	JEWEL SHEEN COATING	37-07 36TH AVE	RCRA NonGen / NLR, FINDS, ECHO, NY MANIFEST	Lower	1 ft.
D25	NYCDEP SHAFT 11A	35TH AVE & STEINWAY	RCRA-VSQG	Lower	1 ft.
C26	M V J ASSOCIATES	35-02 43RD ST	NY LTANKS	Higher	1 ft.
C27	MASTER TRANSMISSIONS	35-06 43RD STREET	NY UST	Higher	1 ft.
E28	CONSOLIDATED EDISON	36TH AVE CIRCLE 38 E	NY MANIFEST	Lower	1 ft.
G29	CONSOLIDATED EDISON	41ST & 35 AVE V8552	NY MANIFEST	Higher	1 ft.
C30	CON EDISON SERVICE B	42-33 NORTHERN BLVD	RCRA NonGen / NLR	Lower	7, 0.001, SE
C31	CON EDISON	42-33 NORTHERN BLVD	NY MANIFEST	Lower	7, 0.001, SE
G32	MANHOLE 1581	35TH AVE & 42ND ST	NY Spills	Higher	8, 0.002, East
F33	CONSOLIDATED EDISON	36 AVE & 38 ST MH174	NY MANIFEST	Lower	22, 0.004, WSW
E34	CON ED - TM 1000	N/S 36 AVE 30 W/O ST	RCRA NonGen / NLR, NY MANIFEST	Lower	24, 0.005, SW
C35	COLORA PRINTING INKS	42 12 35TH AVE	RCRA NonGen / NLR, FINDS, ECHO	Higher	25, 0.005, East
D36	TM #2244	35 AVENUE & WEST 37	NY Spills	Lower	25, 0.005, NW
F37	MANHOLE 3274	37TH ST & 36TH AV	NY Spills	Lower	31, 0.006, West
D38	CON ED	37-11 35 AVE	NY MANIFEST	Lower	42, 0.008, NNW
H39	KASSABIAN ASSOC LLC	35-18 37TH ST	NY AST	Lower	45, 0.009, NW

MAPPED SITES SUMMARY

Target Property Address:
3501-3599 STEINWAY ST
LONG ISLAND CITY, NY 11101

Click on Map ID to see full detail.

MAP ID	SITE NAME	ADDRESS	DATABASE ACRONYMS	RELATIVE ELEVATION	DIST (ft. & mi.) DIRECTION
D40	EQUITABLE BAG CO INC	37-11 35TH AVE	RCRA NonGen / NLR, FINDS, ECHO, NY MANIFEST	Lower	47, 0.009, NNW
C41	BILLS TRANSMISSION	4333 NORTHERN BLVD	EDR Hist Auto	Lower	48, 0.009, ESE
D42	38-01 35TH AV	38-01 35 AVE	NY UST	Lower	52, 0.010, North
G43	4105 35TH AVENUE	4105 35TH AVENUE	NY Spills	Higher	56, 0.011, ENE
F44	JET SERVICE STATION	36-01 38TH ST	EDR Hist Auto	Lower	73, 0.014, WSW
B45	STRAUSS DISCOUNT AUT	204-11 NORTHERN BLVD	NY AST	Lower	75, 0.014, SSE
C46	CITY CADILLAC	43-20 NORTHERN BLVD	NY Spills	Lower	84, 0.016, ESE
G47	CON EDISON	34-56 42ND ST	NY MANIFEST	Higher	85, 0.016, ENE
G48	CON EDISON	34-56 42ND ST	NJ MANIFEST	Higher	85, 0.016, ENE
F49	HACHMANN REALTY CORP	36-02 38 STREET	NY UST	Lower	88, 0.017, WSW
I50	STEINWAY MANOR, LLC	40-04 36TH AVE	NY AST	Lower	92, 0.017, SW
D51	CON EDISON	34-79 37TH ST	RCRA NonGen / NLR, FINDS, ECHO	Lower	101, 0.019, NNW
D52	CON EDISON	34-79 37TH ST	NY MANIFEST	Lower	101, 0.019, NNW
D53	CON EDISON	34-79 37TH ST	NJ MANIFEST	Lower	101, 0.019, NNW
J54	EMIL PUSWALD	36-13 36 AVE	NY UST	Lower	110, 0.021, West
G55	CHRISMAR EQUITIES CO	34-50 41ST STREET	NY AST	Higher	123, 0.023, NE
G56	CON EDISON	34-56 42ND ST	RCRA NonGen / NLR, ECHO	Higher	140, 0.027, ENE
G57	CON EDISON	34-50 42ND ST	NY MANIFEST	Higher	140, 0.027, ENE
G58	CON EDISON	34-50 42ND ST	NJ MANIFEST	Higher	140, 0.027, ENE
G59	CON EDISON	34-50 42ND ST	RCRA NonGen / NLR	Higher	140, 0.027, ENE
G60	ALEX SERVICE STATION	34-49 STEINWAY ST	EDR Hist Auto	Lower	158, 0.030, NNE
H61	AMERICAN MUSEUM OF T	36-01 35TH AVENUE	NY LTANKS, NY UST	Lower	168, 0.032, NW
F62	36-12 38TH STREET	36-12 38TH STREET	NY AST	Lower	173, 0.033, WSW
I63	40-15 NORTHERN BLVD	40-15 NORTHERN BLVD	NY UST	Lower	175, 0.033, SSW
J64	CON EDISON	36-10 37TH ST	NY MANIFEST	Lower	176, 0.033, West
I65	36-11 STEINWAY ST	36-11 STEINWAY STREE	NY AST	Lower	187, 0.035, SW
J66	WAVERLY GRAPHICS INC	35-37 36TH ST	RCRA NonGen / NLR, NY MANIFEST	Lower	198, 0.038, WNW
J67	QUEENS PLATING COMPA	36-12 37TH ST	NY Spills	Lower	203, 0.038, West
D68	FIRST NATIONAL AUTOL	34-35 38TH ST	RCRA NonGen / NLR, FINDS, ECHO	Lower	208, 0.039, North
F69	NICHOLAS YAVALDAKIS	36-16 38TH ST	NY AST	Lower	210, 0.040, WSW
D70	CON EDISON	34-35 38TH ST	NY MANIFEST	Lower	213, 0.040, North
H71	VAULT #2792	IFO 36-01 35TH AVE	NY Spills	Lower	215, 0.041, NW
J72	KRABAR REALTY CORP	35-37 36TH STREET	NY AST	Lower	217, 0.041, WNW
J73	FEDERAL LABEL SYSTEM	35-37 36TH ST	RCRA NonGen / NLR, FINDS, ECHO, NY MANIFEST	Lower	217, 0.041, WNW
J74	WAVERLY GRAPHICS INC	35-37 36TH ST	NY AIRS	Lower	217, 0.041, WNW
J75	KRABAR REALTY CORP	35-37 36TH STREET	NY UST	Lower	217, 0.041, WNW
K76	QUEENS PLATING CO	36-16 37TH STREET	NY AST	Lower	230, 0.044, West
K77	QUEENS PLATING	36-16 37TH STREET	NY MANIFEST	Lower	230, 0.044, West
K78	QUEENS PLATING COMPA	36-16 37 STREET	RCRA-LQG, RI MANIFEST	Lower	230, 0.044, West

MAPPED SITES SUMMARY

Target Property Address:
3501-3599 STEINWAY ST
LONG ISLAND CITY, NY 11101

Click on Map ID to see full detail.

MAP ID	SITE NAME	ADDRESS	DATABASE ACRONYMS	RELATIVE ELEVATION	DIST (ft. & mi.) DIRECTION
L79	SAVE WITH SOLL CORP	42-36 NORTHERN BLVD	NY UST, RCRA NonGen / NLR, FINDS, ECHO	Lower	234, 0.044, SE
L80	SAVE WITH SOLL CORP	42-36 NORTHERN BLVD	EDR Hist Auto	Lower	234, 0.044, SE
J81	36-11 36TH STREET	36-11 36TH STREET	NY Spills	Lower	253, 0.048, West
I82	NORTHERN BOULEVARD A	36-20 STEINWAY STREE	NY UST	Lower	262, 0.050, SW
I83	NORTHERN BOULEVARD A	36-20 STEINWAY STREE	NY BROWNFIELDS	Lower	262, 0.050, SW
M84	FAIRWAY LUMBER & SUP	34-35 STEINWAY ST	NY LTANKS, NY UST	Higher	271, 0.051, NNE
K85	MARIO BEDESCU	36-20 38TH STREET	NY AST	Lower	277, 0.052, WSW
J86	MANHOLE 3254	36TH AV / 36TH ST	NY Spills	Lower	281, 0.053, West
N87	LOT 15,TAXBLOCK 645	34-29 37 STREET	NY E DESIGNATION	Lower	282, 0.053, NNW
N88	A & J WIRE DISPLAY C	34-29 37TH ST	RCRA NonGen / NLR, FINDS, ECHO	Lower	282, 0.053, NNW
J89	CON EDISON SERVICE B	3615 36TH ST	RCRA NonGen / NLR, NY MANIFEST	Lower	286, 0.054, West
O90	J & H SERVICE CENTER	44-15 NORTHERN BLVD	EDR Hist Auto	Lower	294, 0.056, East
P91	ARMY PICTURIAL CEN		FUDS	Lower	304, 0.058, NW
M92	SERVICE BOX #48684	3431 STEINWAY ST	NY Spills	Higher	321, 0.061, NNE
N93	GRECZYLO HOME	34-27 37TH STREET	NY Spills	Lower	325, 0.062, NNW
K94	CON EDISON	F/O 36-21 36 ST	NY MANIFEST	Lower	340, 0.064, West
Q95	CON EDISON	34-30 43RD ST	RCRA NonGen / NLR, FINDS, ECHO	Higher	344, 0.065, ENE
Q96	CON EDISON	34-30 43RD ST	NJ MANIFEST	Higher	344, 0.065, ENE
M97	TERRY & ANGELA MASTO	34-26 STEINWAY STREE	NY AST	Higher	346, 0.066, NNE
R98	CON EDISON	35-30 36TH ST	NY MANIFEST	Lower	349, 0.066, WNW
N99	CON EDISON	34-26 38TH ST	NY MANIFEST	Lower	350, 0.066, North
K100	CON EDISON	36-30 37TH ST	NJ MANIFEST	Lower	350, 0.066, WSW
K101	CON EDISON - SERVICE	36-30 37TH ST	NY MANIFEST	Lower	350, 0.066, WSW
K102	CON EDISON	36-30 37TH ST	NY MANIFEST	Lower	350, 0.066, WSW
K103	CON EDISON	36-30 37TH ST	RCRA NonGen / NLR, FINDS, ECHO	Lower	350, 0.066, WSW
M104	BP DISTRIBUTION	3426 41ST ST APT 3D	EDR Hist Auto	Higher	363, 0.069, NE
M105	34-26 TT REALTY LLC	34-26 41ST STREET	NY AST	Higher	363, 0.069, NE
S106	SPILL NUMBER 9006108	42-02 NORTHERN BLVD	NY Spills	Lower	372, 0.070, SSE
K107	EAGLE METAL MFG CORP	36-27 36TH ST	RCRA NonGen / NLR, FINDS, ECHO, NY MANIFEST	Lower	389, 0.074, West
N108	LOT 40,TAXBLOCK 645	34-22 38 STREET	NY E DESIGNATION	Lower	400, 0.076, North
P109	NYC SCHOOL CONSTRUCT	35-12 35TH AVE	RCRA-SQG, NY MANIFEST	Lower	404, 0.077, NW
P110	ASTORIA STUDIOS	35-12 35TH AV	NY LTANKS, NY Spills	Lower	404, 0.077, NW
T111	CON EDISON	35-51 36TH AVE	RCRA NonGen / NLR	Lower	407, 0.077, WNW
T112	CON EDISON	35-51 36TH AVE	NY MANIFEST	Lower	407, 0.077, WNW
K113	TELEBAM PLAZA	36-40 37TH ST	NY LTANKS	Lower	411, 0.078, WSW
U114	LEVCO METAL FINISHER	34-11 36 ST	NY UST	Lower	418, 0.079, NNW
U115	LEVCO METAL FINISHER	34-11 36TH ST	PA MANIFEST	Lower	418, 0.079, NNW
U116	LEVCO METAL FINISHER	34-11 36TH ST	RCRA NonGen / NLR, US AIRS, FINDS	Lower	418, 0.079, NNW
U117	ASTORIA ON STAGE LLC	34-11 36TH ST	NY MANIFEST	Lower	418, 0.079, NNW

MAPPED SITES SUMMARY

Target Property Address:
3501-3599 STEINWAY ST
LONG ISLAND CITY, NY 11101

Click on Map ID to see full detail.

MAP ID	SITE NAME	ADDRESS	DATABASE ACRONYMS	RELATIVE ELEVATION	DIST (ft. & mi.) DIRECTION
V118	I GRACE STORAGE	36-38 38TH STREET	NY UST	Lower	431, 0.082, WSW
V119	HOME DECO EXPRESS	36-38 38TH ST	NY AIRS	Lower	431, 0.082, WSW
M120	MAJOR CHEVROLET	34-14 STEINWAY ST	NY UST, RCRA NonGen / NLR, FINDS, ECHO, NY...	Higher	432, 0.082, NNE
U121	KAUFMAN ASTORIA STUD	34 12 36TH ST	NY MANIFEST	Lower	438, 0.083, NNW
W122	UNIVERSAL FORD	40-40 NORTHERN BOULE	RCRA NonGen / NLR, FINDS, ECHO, NY MANIFEST	Lower	449, 0.085, SSW
W123	LEXUS OF QUEENS	40-40 NORTHERN BOULE	NY AST	Lower	449, 0.085, SSW
Q124	PRIVATE RESIDENCE	3421 42ND ST	NY Spills	Higher	451, 0.085, ENE
K125	WALTER SIGN CORP	36-35 36TH ST	RCRA NonGen / NLR, FINDS, ECHO, NY MANIFEST	Lower	454, 0.086, West
M126	PAGE TWO REALTY LLC	34-16 41ST ST	NY AST	Higher	463, 0.088, NE
K127	DIAMOND SHIRTS CLEAN	3642 37TH ST	EDR Hist Cleaner	Lower	464, 0.088, WSW
R128	35-35 35TH STREET	35-35 35TH STREET	NY Spills	Lower	468, 0.089, WNW
Q129	CON EDISON - SERVICE	34-17 43RD ST	RCRA-LQG	Higher	472, 0.089, ENE
Q130	CON EDISON - SERVICE	34-17 43RD ST	NY MANIFEST	Higher	472, 0.089, ENE
Q131	CON EDISON	34-17 43RD ST	NY MANIFEST	Higher	472, 0.089, ENE
U132	KAUFMAN ASTORIA STUD	34-12 36 STREET	NY AST	Lower	474, 0.090, NNW
U133	KAUFMAN ASTORIA STUD	34-12 36TH ST	RCRA-VSQG, NY Spills, NY MANIFEST	Lower	474, 0.090, NNW
U134	KAUFMAN ASTORIA STUD	34-12 36 STREET	NY UST	Lower	474, 0.090, NNW
U135	KAUFMAN ASTORIA STUD	34-12 36TH ST	US AIRS, FINDS, ECHO, PA MANIFEST	Lower	474, 0.090, NNW
R136	TEITELBAUM DRY CLEAN	35-45 35TH ST	NY SHWS, NY BROWNFIELDS, RCRA NonGen / NLR, ICIS,...	Lower	476, 0.090, WNW
R137	TEITELBAUM/MR R WHOL	35-45 35TH STREET	NY DRYCLEANERS	Lower	476, 0.090, WNW
R138	GUSENBURGER FREDERIC	35-45 35 ST	EDR Hist Cleaner	Lower	476, 0.090, WNW
R139	TEITLEBAUM, INC	35-45 35 ST	NY AST	Lower	476, 0.090, WNW
R140	MGM REALTY CORP	35-35 35TH STREET	NY AST	Lower	478, 0.091, WNW
R141	TOM V	35-35 35TH ST	RCRA NonGen / NLR, FINDS, ECHO, NY MANIFEST	Lower	478, 0.091, WNW
Q142	CON EDISON	34-17 42ND ST	RCRA NonGen / NLR	Higher	479, 0.091, ENE
Q143	CON EDISON	34-17 42ND ST	NJ MANIFEST	Higher	479, 0.091, ENE
Q144	CON ED	34-17 42ND ST	NY MANIFEST	Higher	479, 0.091, ENE
V145	TRI-US AUTO BODY SER	36-46 38TH ST	RCRA NonGen / NLR, FINDS, ECHO, NY MANIFEST	Lower	489, 0.093, WSW
U146	LEVCO METALS PROPERT	34-11 36TH STREET	NY VAPOR REOPENED	Lower	491, 0.093, NNW
X147	MARZOCCO DUN-RITE-34	34-11 38TH STREET	NY AIRS	Lower	492, 0.093, North
X148	MARZOCCO DUN-RITE AU	34-11 38TH ST	RCRA-VSQG, NY MANIFEST	Lower	492, 0.093, North
U149	LEVCO METALS	34-11 36TH STREET	NY SHWS, NY AST, NY INST CONTROL, NY VCP, NY...	Lower	497, 0.094, NNW
Y150	VERONICA GMELCH	34-14 42ND STREET	NY Spills	Higher	502, 0.095, NE
O151	NORTHERN BLVD TRANSM	4433 NORTHERN BLVD	EDR Hist Auto	Higher	508, 0.096, East
T152	RZR 36TH AVE LLC SKY	35-10 36TH AVENUE	NY UST	Lower	509, 0.096, WNW
N153	LOT 126,TAXBLOCK 645	34-07 37 STREET	NY E DESIGNATION	Lower	521, 0.099, North
Z154	STAR SERVICE AUTO RE	36-26 35TH STREET	NY AIRS	Lower	536, 0.102, West
W155	17-10 STEINWAY ST	FOOT OF STEINWAY ST	NY Spills	Lower	538, 0.102, SW
T156	MANHOLE 3253	36TH AVE/35TH ST	NY Spills	Lower	540, 0.102, WNW

MAPPED SITES SUMMARY

Target Property Address:
3501-3599 STEINWAY ST
LONG ISLAND CITY, NY 11101

Click on Map ID to see full detail.

MAP ID	SITE NAME	ADDRESS	DATABASE ACRONYMS	RELATIVE ELEVATION	DIST (ft. & mi.) DIRECTION
T157	MANHOLE 3253	36TH AV/35TH ST	NY Spills	Lower	540, 0.102, WNW
N158	LOT 127,TAXBLOCK 645	34-05 37 STREET	NY E DESIGNATION	Lower	543, 0.103, North
N159	CON ED	OPPOSITE 34-05 37 ST	NY MANIFEST	Lower	543, 0.103, North
P160	CON EDISON	35TH AVE & 35TH ST 5	RCRA NonGen / NLR, ECHO	Lower	549, 0.104, NW
Z161	PRIMO ENTERPRISES IN	36-25 35TH ST	RCRA NonGen / NLR, FINDS, ECHO	Lower	556, 0.105, West
W162	HESS/MERIT GAS STATI	3904 NORTHERN BLVD	NY LTANKS, NY Spills	Lower	562, 0.106, SSW
W163	MERIT NORTHERN BLVD	3904 NORTHERN BLVD	RCRA-VSQG, FINDS, ECHO, NY MANIFEST, NJ MANIFEST	Lower	562, 0.106, SSW
W164	FORMER HESS STATION	39-04 NORTHERN BLVD	NY Spills	Lower	562, 0.106, SSW
W165	SPEEDWAY # 7830	39-04 NORTHERN BLVD	NY UST	Lower	562, 0.106, SSW
W166	HESS CORPORATION	3904 NORTHERN BLVD	EDR Hist Auto	Lower	562, 0.106, SSW
U167	OLD GAS STATION	36-06 34TH AVE	NY Spills	Lower	581, 0.110, NNW
Z168	POLY PLASTIC PACKAGI	36-36 36 STREET	NY AIRS	Lower	586, 0.111, West
V169	NYPD EMERGENCY MEDIC	38-13 NORTHERN BOULE	RCRA-LQG, NY MANIFEST	Lower	587, 0.111, SW
AA170	MANHOLE 2415	45TH ST/NORTHERN BLV	NY Spills	Higher	588, 0.111, East
AA171	MAN HOLE #2415	45TH ST/NORTHER BLVD	NY Spills	Higher	588, 0.111, East
X172	LOT 131,TAXBLOCK 645	37-14 34 AVENUE	NY E DESIGNATION	Lower	593, 0.112, North
R173	NYCDP&R - ARROW RECR	35-30 35TH ST	RCRA-VSQG, NY MANIFEST, NJ MANIFEST	Lower	595, 0.113, WNW
X174	G & K AUTO REPAIR &	37-26 34TH AVE	NY AIRS	Lower	595, 0.113, North
AB175	ASTORIA STUDIOS - PA	35-12 35TH STREET	NY UST	Lower	598, 0.113, NW
AB176	35-10 35TH STREET	35-10 35TH STREET	NY AST	Lower	598, 0.113, NW
T177	3548 35TH ST	35-48 35TH STREET	NY AST	Lower	607, 0.115, WNW
Y178	TRAICHE SIMONOUSKI	41-06 34TH AVENUE	NY UST	Higher	610, 0.116, NE
AB179	35-20 35TH ST	35-20 35TH ST	NY AST	Lower	612, 0.116, WNW
U180	ASTORIA ON STAGE LLC	36-06 34 AVENUE	PA MANIFEST	Lower	613, 0.116, NNW
U181	HELLENIC SERVICE STA	36-06 34TH AVENUE	EDR Hist Auto	Lower	613, 0.116, NNW
AC182	CHINESE RESTR/APT BL	43-06 34TH AVE	NY Spills	Higher	614, 0.116, ENE
AA183	MAJOR CHRYSLER	34-20 45TH ST	NY Spills	Higher	615, 0.116, East
Y184	KANTAS GEORGE	4202 34TH AVE	EDR Hist Cleaner	Higher	618, 0.117, ENE
AD185	34-54 35TH REALTY CO	34-54 35TH ST	NY AST	Higher	619, 0.117, NW
AA186	MAJOR DODGE INC	34-20 45TH ST	RCRA-SQG, FINDS, ECHO, NY MANIFEST	Higher	620, 0.117, East
AA187	CON EDISON	34-20 45 ST	NY MANIFEST	Higher	620, 0.117, East
AA188	LOT 12,TAXBLOCK 704	34-20 45 STREET	NY E DESIGNATION	Higher	620, 0.117, East
AA189	34-20 45 ST	34-20 45TH STREET	NY AST	Higher	620, 0.117, East
T190	SHARIF DESIGNS LTD	34-12 36TH AVE	NY AST	Lower	630, 0.119, WNW
S191	CITY SCHOOL PARKING	43-30 DUTCH KILL ST	NY Spills	Lower	634, 0.120, SSE
X192	34-02 STEINWAY ST/QU	34-02 STEINWAY STREE	NY Spills	Lower	635, 0.120, NNE
AB193	EXCAVATORS LOCAL 731	34-11 35TH AVE	RCRA NonGen / NLR, FINDS, ECHO, NY MANIFEST	Lower	639, 0.121, NW
AD194	LOT 42,TAXBLOCK 642	34-32 35 STREET	NY E DESIGNATION	Higher	646, 0.122, NNW
AE195	CRAFT BILLFOLD CORP	36-14 35TH ST	RCRA-VSQG, FINDS, ECHO	Lower	648, 0.123, West

MAPPED SITES SUMMARY

Target Property Address:
3501-3599 STEINWAY ST
LONG ISLAND CITY, NY 11101

Click on Map ID to see full detail.

MAP ID	SITE NAME	ADDRESS	DATABASE ACRONYMS	RELATIVE ELEVATION	DIST (ft. & mi.) DIRECTION
AE196	AJV 36-14 REALTY ASS	36-14 35TH STREET	NY AST	Lower	648, 0.123, West
AD197	LOT 47,TAXBLOCK 642	34-44 35 STREET	NY E DESIGNATION	Higher	649, 0.123, NNW
AD198	CON EDISON	34-42 35 ST OPP	NY MANIFEST	Higher	649, 0.123, NW
AD199	LOT 46,TAXBLOCK 642	34-42 35 STREET	NY E DESIGNATION	Higher	656, 0.124, NNW
AF200	HELLENIC SERVICE STA	36-06 34TH AVENUE	NY UST	Lower	659, 0.125, North
AA201	MAJOR DODGE	34-20 45 ST	NJ MANIFEST	Higher	660, 0.125, East
Z202	HEER METAL WORKS INC	36-52 36TH ST	RCRA-VSQG, NY MANIFEST	Lower	670, 0.127, WSW
AD203	CON EDISON	34-32 35 ST	NY MANIFEST	Higher	671, 0.127, NW
AC204	MYER HOME	34-05 44TH STREET	NY Spills	Higher	673, 0.127, East
AG205	39TH ST NORTHEN BLVD	39TH ST NORTERN BLVD	NY Spills	Lower	692, 0.131, SW
Z206	STAR SERVICE AUTO RE	36-26 35TH ST	RCRA-SQG, NY MANIFEST	Lower	695, 0.132, West
AC207	MANHOLE M2533	44TH/34TH AVE	NY Spills	Higher	718, 0.136, ENE
AC208	MANHOLE #5814	44 ST AND 34 AVE	NY Spills	Higher	718, 0.136, ENE
AC209	MANHOLE #15333	44TH ST AND 34TH AVE	NY Spills	Higher	718, 0.136, ENE
AC210	VEHICLE #24034	34 AVE AND 44 ST.	NY Spills	Higher	718, 0.136, ENE
Y211	JIMMYS STEINWAY COLL	41-05 34TH AVE	RCRA-VSQG, NY MANIFEST	Higher	726, 0.138, NE
AD212	CON ED	34-22 35 ST FRNT	NY MANIFEST	Higher	729, 0.138, NNW
AG213	SPILL NUMBER 0406742	37-17 NORTHERN BV	NY Spills	Lower	737, 0.140, SW
AC214	SPILL NUMBER 9814566	42-15 34TH AVE	NY Spills	Higher	738, 0.140, ENE
AH215	CON EDISON	32-84 38 ST	NY MANIFEST	Higher	739, 0.140, North
AH216	CON EDISON	32-84 38 ST	NY MANIFEST	Higher	739, 0.140, North
AI217	36-01 37TH AVE	36-01 37TH AVE	NY Spills	Lower	744, 0.141, WSW
AF218	CON EDISON	32-82 37 ST	NY MANIFEST	Lower	766, 0.145, North
AI219	RUG RENOVATING CO IN	36-01 37TH AVE	RCRA NonGen / NLR, FINDS, ECHO, NY MANIFEST	Lower	779, 0.148, WSW
AG220	MTA NYCT - PUMP ROOM	38TH ST & NORTHERN B	RCRA NonGen / NLR, NY MANIFEST, NJ MANIFEST	Lower	780, 0.148, SW
AH221	CON EDISON	32-80 38 ST	NY MANIFEST	Higher	784, 0.148, North
AJ222	RALPH BARBA RESIDENC	34-07 45TH ST	NY Spills	Higher	796, 0.151, East
AK223	MANHOLE 3264	36TH AVE & 34TH ST	NY Spills	Higher	798, 0.151, WNW
AK224	MANHOLE # TM6493	34TH STREET/36TH AVE	NY Spills	Higher	798, 0.151, WNW
AK225	34TH ST AND	34TH ST & 36TH AV	NY Spills	Higher	798, 0.151, WNW
AK226	CON EDISON - TRANSFO	34 ST & 36 AVE	NY MANIFEST	Higher	799, 0.151, WNW
AI227	PCE IN GROUNDWATER	36-01 37TH AVE	NY Spills	Lower	799, 0.151, WSW
AL228	RITE AID #04865	32-87 STEINWAY ST	RCRA-VSQG, NY MANIFEST	Higher	802, 0.152, NNE
AL229	RITE AID # 4865	32-87 STEINWAY ST	PA MANIFEST	Higher	802, 0.152, NNE
AF230	CON ED	32-76 37TH ST	NY MANIFEST	Lower	828, 0.157, North
AF231	CON EDISON	32-76 37TH ST FRONT	NY MANIFEST	Lower	828, 0.157, North
AC232	CON EDISON	32-79 43RD ST	NY MANIFEST	Higher	831, 0.157, ENE
AI233	SILVER STAR - MERCED	35-15 37TH AVE	NY Spills	Lower	849, 0.161, WSW
AI234	CON EDISON	3515 37TH AVE	NY Spills, NY MANIFEST	Lower	849, 0.161, WSW

MAPPED SITES SUMMARY

Target Property Address:
3501-3599 STEINWAY ST
LONG ISLAND CITY, NY 11101

Click on Map ID to see full detail.

MAP ID	SITE NAME	ADDRESS	DATABASE ACRONYMS	RELATIVE ELEVATION	DIST (ft. & mi.) DIRECTION
AI235	SILVER STAR - MERCED	35-15 37TH AVE	NY Spills	Lower	849, 0.161, WSW
AI236	SILVER STAR MOTORS-M	35-15 37TH AVE	RCRA-SQG, NY MANIFEST	Lower	849, 0.161, WSW
AI237	SILVER STAR MOTORS-M	35-15 37TH AVE	NJ MANIFEST	Lower	849, 0.161, WSW
AI238	CON EDISON	3515 37TH AVE	NJ MANIFEST	Lower	849, 0.161, WSW
AM239	DRY CLEANER PLUS	35-04 34TH STREET	NY DRYCLEANERS	Lower	857, 0.162, NW
AI240	CON EDISON	OPP 37-02 37 AVE	NY MANIFEST	Lower	860, 0.163, WSW
241	CON EDISON	38-38 43RD ST	NY MANIFEST	Higher	873, 0.165, SSE
AK242	FORMER LUFT CO. INC.	34-12 36TH AVENUE	NY SHWS, NY Spills	Higher	876, 0.166, WNW
AL243	SPILL NUMBER 0107127	32-68 41ST ST	NY Spills	Higher	919, 0.174, NE
AN244	T N T SKYPACK	36-24 34TH STREET	NY MANIFEST	Lower	924, 0.175, West
AO245	RESIDENCE	3268 42ND ST	NY Spills	Higher	928, 0.176, NE
AO246	RESIDENCE	3268 42ND ST	NY Spills	Higher	928, 0.176, NE
AM247	NYC DEPT OF EDUCATIO	33-09 35TH AVE	RCRA-SQG, FINDS, ECHO, NY MANIFEST	Lower	939, 0.178, NW
AP248	STANDARD MOTOR PRODU	37-18 NORTHERN BLVD	NJ MANIFEST	Lower	942, 0.178, SW
AP249	MAN HOLE 886	NW CORNER NRN BLVD/3	NY Spills	Lower	943, 0.179, SW
AP250	37TH STREET AT	NORTHERN BLVD	NY Spills	Lower	943, 0.179, SW
AQ251	CON EDISON - MANHOLE	34-15 37TH AVE	NY MANIFEST	Lower	951, 0.180, West
AP252	STANDARD MOTOR PRODU	37-18 NORTHERN BOULE	NY CBS AST, NY VAPOR REOPENED	Lower	952, 0.180, SW
AP253	PURVI ENTERPRISE	37-18 NORTHERN BLVD	NY MANIFEST	Lower	952, 0.180, SW
AP254	STANDARD MOTOR PRODU	37-18 NORTHERN BLVD	RCRA-SQG, NY SHWS, NY LTANKS, NY CBS, NY VCP, NY...	Lower	952, 0.180, SW
AQ255	CON EDISON	37TH AVE & 35TH ST	NJ MANIFEST	Lower	963, 0.182, WSW
AQ256	CON EDISON	37TH AVE & 35TH ST	NY MANIFEST	Lower	963, 0.182, WSW
AR257	CON EDISON	34-11 34TH AVE	NY MANIFEST	Lower	967, 0.183, NNW
AJ258	FOUR DRUMS	34TH AVE/45TH STREET	NY Spills	Higher	969, 0.184, East
AI259	SILVER STAR MOTORS I	36-11 NORTHERN BLVD	RCRA-VSQG, US AIRS, NY MANIFEST	Lower	990, 0.188, WSW
AI260	SILVER STAR MOTORS	36-11 NORTHERN BLVD	NY Spills	Lower	990, 0.188, WSW
AS261	CON EDISON	34-14 34 ST	NY MANIFEST	Lower	998, 0.189, NNW
AM262	33-04 35TH AVE	33-04 35TH AVE	NY Spills	Higher	999, 0.189, NW
AT263	CON EDISON	32-60 37TH ST	NY MANIFEST	Higher	1000, 0.189, North
AT264	CON EDISON	32-60 37TH ST	NY MANIFEST	Higher	1000, 0.189, North
AR265	32-69 35TH STREET	32-69 35TH STREET	NY Spills	Lower	1004, 0.190, NNW
266	CON EDISON	32-61 43RD ST	NY MANIFEST	Higher	1005, 0.190, ENE
AS267	CON EDISON	34-12 34 ST	NY MANIFEST	Lower	1010, 0.191, NNW
AK268	SPILL NUMBER 9809207	36-11 33RD ST	NY Spills	Higher	1010, 0.191, WNW
AU269	CON EDISON	32-56 41 ST	NY MANIFEST	Higher	1043, 0.198, NE
AT270	SPILL NUMBER 9908697	32-57 36TH ST	NY LTANKS, NY Spills	Lower	1046, 0.198, North
AV271	KLETT MFG CO INC	37-06 36TH ST	RCRA NonGen / NLR, FINDS, ECHO, NY MANIFEST	Lower	1060, 0.201, WSW
AS272	34-23 33RD ST	34-23 33RD ST	NY Spills	Higher	1073, 0.203, NW
AW273	CON EDISON	32-76 46 ST	NY MANIFEST	Higher	1093, 0.207, East

MAPPED SITES SUMMARY

Target Property Address:
3501-3599 STEINWAY ST
LONG ISLAND CITY, NY 11101

Click on Map ID to see full detail.

MAP ID	SITE NAME	ADDRESS	DATABASE ACRONYMS	RELATIVE ELEVATION	DIST (ft. & mi.) DIRECTION
AX274	NEW YORK PRESBYTERIA	43-23 37TH AVE	RCRA NonGen / NLR, FINDS, ECHO, NY MANIFEST	Higher	1095, 0.207, SE
AX275	CON ED - V 3549	43-23 37TH AVE	RCRA NonGen / NLR, NY MANIFEST	Higher	1095, 0.207, SE
AU276	DANDY CLEANERS	32-48 STEINWAY ST.	NY DRYCLEANERS	Higher	1097, 0.208, NNE
AU277	DANDY CLEANERS	32-48 STEINWAY ST	RCRA-VSQG, NY MANIFEST	Higher	1097, 0.208, NNE
AR278	CON EDISON	32-68 35 ST	NY MANIFEST	Lower	1099, 0.208, NNW
279	MANHOLE#0001	3761 39TH STREET	NY Spills	Lower	1100, 0.208, SSW
AV280	SILVER STAR AUTO RES	37-14 36TH STREET	NY UST, NY AST, NY INST CONTROL, NY BROWNFIELDS,...	Lower	1106, 0.209, WSW
AV281	SILVER STAR ANNEX C2	37-11 36TH ST	RCRA-LQG, NY MANIFEST	Lower	1106, 0.209, WSW
AV282	SILVER STAR MOTORS I	37-14 36TH ST	PA MANIFEST	Lower	1106, 0.209, WSW
AY283	CON EDISON - MANHOLE	43 ST & 37 AVE	NY MANIFEST	Higher	1122, 0.213, SSE
AY284	CON EDISON	37TH AVE & 43RD ST	RCRA NonGen / NLR, NY MANIFEST	Higher	1122, 0.213, SSE
AY285	DRUM RUN	43 STREET& 37TH AVE	NY Spills	Higher	1123, 0.213, SSE
AN286	CON EDISON SERVICE B	36-08 33RD ST	RCRA NonGen / NLR, FINDS, ECHO, NY MANIFEST	Higher	1128, 0.214, West
AY287	DRUM RUN	37TH & 43 RD STREET	NY Spills	Higher	1129, 0.214, SSE
AY288	CON EDISON	43RD ST & 37TH AVE	NY MANIFEST	Higher	1129, 0.214, SSE
AN289	CON ED	36-16 33RD ST	NY MANIFEST	Higher	1130, 0.214, WNW
AZ290	CON EDISON	36-08 33RD ST	NY MANIFEST	Higher	1138, 0.216, WNW
BA291	ALGUS REALTY	34-56 33RD ST	NY LTANKS	Higher	1139, 0.216, NW
AZ292	CON EDISON	36-18 33RD ST	NY MANIFEST	Higher	1150, 0.218, WNW
AX293	NAARDEN BUILDING COM	43-01 37TH AVE & 43-	RCRA NonGen / NLR, FINDS, ECHO, NY MANIFEST	Higher	1151, 0.218, SSE
AW294	PRIVATE DWELLING	32-68 46TH ST	NY Spills	Higher	1153, 0.218, East
AV295	SUBWAY STATION S/B P	34-17 NORTHERN BLVD	NY Spills	Lower	1170, 0.222, WSW
BB296	MAN HOLE # 2413	47TH ST / NORTHERN B	NY Spills	Higher	1170, 0.222, East
AT297	CHURCH	32 -52 37TH STREET	NY LTANKS	Higher	1179, 0.223, North
BC298	CHELSEA II AUTO REPA	33-01 37TH AVENUE	RCRA NonGen / NLR, FINDS, ECHO, NY MANIFEST	Lower	1181, 0.224, West
AV299	36TH ST&NORTHERN BLV	36TH ST STA &NORTHER	NY Spills	Lower	1184, 0.224, WSW
BD300	LEROY SHOT & LEAD WO	UNKNOWN	SEMS-ARCHIVE	Higher	1185, 0.224, ESE
AY301	CON EDISON	OPP. 43-02 37 AVE	NY MANIFEST	Higher	1187, 0.225, SSE
AX302	CON EDISON	OPP 43-28 37 AV	NY MANIFEST	Higher	1190, 0.225, SSE
AX303	CON EDISON	OPP 43-28 37TH AVE	NY MANIFEST	Higher	1190, 0.225, SSE
AX304	CON EDISON	OPP 43-28 37 AV	NY MANIFEST	Higher	1190, 0.225, SSE
BE305	NYCDEP SHAFT 17B	45-03 37TH AVE	RCRA-VSQG, NY MANIFEST	Higher	1192, 0.226, SE
BF306	32-49 35TH STREET	32-49 35TH STREET	NY Spills	Lower	1195, 0.226, North
BB307	CON EDISON	3286 47TH ST	NY MANIFEST	Higher	1218, 0.231, East
BG308	SPILL NUMBER 0111337	32-85 33RD ST	NY Spills	Lower	1221, 0.231, NNW
AU309	32-37 STEINWAY ST	32-37 STEINWAY ST	NY Spills	Higher	1225, 0.232, NNE
BB310	TRANSPORTATION HOUSE	33-17 47TH ST	RCRA NonGen / NLR, FINDS, ECHO, NY MANIFEST	Higher	1235, 0.234, East
AX311	ABANDONED DRUMS	45-02 37 AVENUE	NY Spills	Higher	1239, 0.235, SE
BG312	APARTMENT BUILDING	32-85 33RD STREET	NY LTANKS, NY Spills	Lower	1241, 0.235, NNW

MAPPED SITES SUMMARY

Target Property Address:
3501-3599 STEINWAY ST
LONG ISLAND CITY, NY 11101

Click on Map ID to see full detail.

MAP ID	SITE NAME	ADDRESS	DATABASE ACRONYMS	RELATIVE ELEVATION	DIST (ft. & mi.) DIRECTION
BG313	ON SIDEWALK	3285 33RD STREET	NY Spills	Lower	1241, 0.235, NNW
BH314	IFO APRT BUILDING	32-41 44TH STREET	NY Spills	Higher	1245, 0.236, ENE
AV315	SILVER STAR ACURA	35-09 NORTHERN BLVD	RCRA NonGen / NLR, FINDS, ECHO, NY MANIFEST	Lower	1246, 0.236, WSW
AS316	32-49 33RD ST - DUPL	33 STREET & 34 AVE	NY Spills	Lower	1248, 0.236, NNW
BH317	SPILL NUMBER 9903508	3248 45TH ST	NY Spills	Higher	1249, 0.237, ENE
BI318	35-37 32ND ST.	35-37 32ND ST	NY LTANKS	Higher	1256, 0.238, WNW
BG319	CON EDISON	34-06 33RD ST	NY MANIFEST	Higher	1262, 0.239, NNW
BH320	CON EDISON	32-37 44 ST	NY MANIFEST	Higher	1269, 0.240, ENE
BI321	CON EDISON	35-53 32 STREET	NY MANIFEST	Higher	1270, 0.241, WNW
BC322	KING-IMAGE TECHNOLOG	33-06 37TH AVE	RCRA-SQG, FINDS, ECHO, NY MANIFEST	Lower	1271, 0.241, West
323	CON EDISON	F/O 3232 42 ST	NY MANIFEST	Higher	1273, 0.241, NE
BA324	CON EDISON	32-01 35TH AVE	NJ MANIFEST	Higher	1278, 0.242, NW
BG325	CON EDISON	32-64 34 ST	NY MANIFEST	Lower	1283, 0.243, NNW
BF326	RESIDENCE	32-53 34TH STREET	NY Spills	Higher	1286, 0.244, NNW
BJ327	CON EDISON SERVICE B	32-29 STEINWAY ST	RCRA NonGen / NLR, NY MANIFEST	Higher	1289, 0.244, NNE
BK328	37-14 34TH ST	37-14 34TH STREET	NY Spills	Lower	1289, 0.244, West
BC329	UNDER TRAIN TRESSEL	33RD & 37TH AVE	NY Spills	Lower	1300, 0.246, West
BK330	37-18 34TH STREET	37-18 34TH STREET	NY LTANKS	Lower	1308, 0.248, West
BF331	32-51 34TH ST	32-51 34TH ST	NY LTANKS	Higher	1308, 0.248, NNW
BJ332	SEAMAN'S FURNITURE S	32-27 STEINWAY ST	NY Spills	Higher	1349, 0.255, NNE
BL333	35-02 NORTHEN BLVD	35002 NORTHEN BLVD	NY Spills	Lower	1373, 0.260, WSW
334	CHURCH	32-23 36TH STREET	NY LTANKS	Higher	1376, 0.261, North
BE335	46-06 37TH AVE.	46-06 37TH AVE	NY Spills	Higher	1377, 0.261, SE
BL336	CLOSED-LACKOF RECENT	35-02 NORTHERN BLVD	NY LTANKS	Lower	1377, 0.261, WSW
BC337	32-15 37TH AVE	32-15 37TH AVE	NY LTANKS	Lower	1403, 0.266, West
BB338	PLAZA 48 SHOPPING CE	48TH ST & NORTHERN B	NY Spills	Higher	1408, 0.267, East
BB339	MANHOLE # 8417	NORTHERN BLVD& 48TH	NY Spills	Higher	1408, 0.267, East
BB340	LEAKING JOINT IN MAN	48 STREET & NORTHERN	NY Spills	Higher	1408, 0.267, East
BB341	MANHOLE 3997	48 STREET & NORTHERN	NY Spills, NY MANIFEST	Higher	1408, 0.267, East
BD342	CLOSED-LACKOF RECENT	34051 48TH STREET	NY LTANKS	Higher	1411, 0.267, ESE
BM343	32-10 37TH AV	32-10 37TH AVE	NY LTANKS	Lower	1451, 0.275, West
BN344	UNK APT BLD	34-20 32ND ST	NY LTANKS	Higher	1469, 0.278, NW
BN345	APARTMENT BUILDING T	34-20 32ND ST	NY LTANKS	Higher	1469, 0.278, NW
BO346	CONSTRUCTION SITE	43RD STREET AND BARN	NY Spills	Higher	1482, 0.281, SSE
BP347	PRIVATE HOUSE	32-49 33RD STREET	NY Spills	Higher	1484, 0.281, NNW
BK348	CLOSED-LACKOF RECENT	37-14 33RD STREET	NY LTANKS	Lower	1490, 0.282, West
BK349	VAULT # 8422	38TH AVE EAST OR 112	NY Spills	Lower	1491, 0.282, WSW
BQ350	BETWEEN 35TH & 36TH	35-09 31ST ST	NY Spills	Higher	1499, 0.284, NW
351	3717 BROADWAY	37-17 BROADWAY	NY Spills	Higher	1506, 0.285, NNE

MAPPED SITES SUMMARY

Target Property Address:
3501-3599 STEINWAY ST
LONG ISLAND CITY, NY 11101

Click on Map ID to see full detail.

MAP ID	SITE NAME	ADDRESS	DATABASE ACRONYMS	RELATIVE ELEVATION	DIST (ft. & mi.) DIRECTION
BR352	BARNETT AVE & 44TH S	BARNETT AVE & 44TH S	NY Spills	Higher	1512, 0.286, SSE
BR353	DEMOLISHED BUILDING	45-41 38TH STREET	NY LTANKS	Higher	1515, 0.287, SE
BN354	SPILL NUMBER 0307487	3433 31ST ST	NY Spills	Higher	1520, 0.288, NW
BK355	PUBLIC TRUK RENTAL S	3724 33RD ST.	NY Spills	Lower	1527, 0.289, West
BP356	32-52 33RD STREET, L	32-52 33RD ST	NY UST, NY Spills	Higher	1541, 0.292, NNW
BS357	32-51 34TH STREET	32-51 34TH STRRET	NY Spills	Higher	1548, 0.293, North
BM358	MOTOR AND IRON WORKS	37-21 32ND STREET	NY SHWS, NY Spills	Lower	1565, 0.296, West
359	48-18 NORTHERN BLVD/	48-18 NORTHERN BLVD	NY LTANKS	Higher	1571, 0.298, East
BT360	WIZ STORE	31-90 STEINWAY ST	NY Spills	Higher	1573, 0.298, NNE
BU361	48TH ST & 37TH AVE/Q	48TH ST & 37TH AVE	NY Spills	Lower	1582, 0.300, ESE
BU362	MAN HOLE # 3998	48TH ST / 37TH AVE	NY Spills	Lower	1587, 0.301, ESE
BQ363	MANHOLE # 925	31 STREET & 35 AVENU	NY Spills	Higher	1589, 0.301, NW
BO364	43RD ST. & BARNETT A	43RD ST & BARNETT AV	NY Spills	Lower	1594, 0.302, SSE
365	GALLO WINE DISTRIBUT	48-18 NORTHERN BLVD	NY UST, NY AST, NY Spills	Higher	1606, 0.304, ESE
BV366	APT BLDG	32-54 48TH ST	NY Spills	Higher	1607, 0.304, East
BP367	APARTMENT BUILDING	3242 33RD ST	NY Spills	Higher	1610, 0.305, NNW
BW368	AMOCO SERVICE STATIO	34-17 NORTHERN BLVD	NY LTANKS, NY Spills	Lower	1619, 0.307, WSW
BX369	CITY CADILLAC	39-10 43RD ST	NY LTANKS	Higher	1623, 0.307, South
BX370	MAJOR CHEVROLET	39-10 43RD ST	NY Spills, RCRA NonGen / NLR, FINDS, ECHO, NY...	Higher	1625, 0.308, South
BY371	PRIVATE HOME	3251 38TH STREET	NY LTANKS	Lower	1630, 0.309, West
BT372	VAULT #7968	BROADWAY & STEINWAY	NY Spills	Higher	1632, 0.309, NNE
BT373	VAULT 8970	STEINWAY ST/NR BROAD	NY Spills	Higher	1632, 0.309, NNE
BT374	MANHOLE 2523	BROADWAY/STEINWAY	NY Spills	Higher	1632, 0.309, NNE
BY375	MH #06171	38TH ST @ W33RD ST	NY Spills	Lower	1637, 0.310, WSW
BZ376	VAULT # 8531	BROADWAY & 41ST ST	NY Spills	Higher	1638, 0.310, NE
BZ377	BROADWAY & 41ST STRE	BROADWAY & 41ST STRE	NY LTANKS	Higher	1640, 0.311, NE
BP378	HOME	3255 32ND STREET	NY Spills	Higher	1655, 0.313, NNW
BN379	34-13 31ST ST/QUEENS	34-13 31ST STREET	NY Spills	Higher	1657, 0.314, NW
BX380	GENERAL MOTORS	39-10 43 ST	NY Spills	Higher	1662, 0.315, South
BV381	32-33 47TH ST	32-33 47TH ST	NY Spills	Higher	1680, 0.318, East
BW382	34TH ST & NORTHERN B	34TH ST & NORTHERN B	NY Spills	Lower	1689, 0.320, WSW
CA383	SPILL NUMBER 0202574	47-15 BARNETT AVE	NY Spills	Higher	1695, 0.321, SE
BN384	34-02 31ST ST/QUNS/G	34-02 31ST STREET	NY LTANKS	Higher	1695, 0.321, NW
BZ385	41ST ST SOUTH OF BRO	41ST ST SOUTH OF BRO	NY Spills	Higher	1704, 0.323, NE
CA386	37-31 48TH ST	37031 48TH ST	NY Spills	Higher	1708, 0.323, SE
BS387	MANHOLE 1756	35 ST & BROADWAY	NY Spills	Higher	1714, 0.325, North
BT388	ONE PT OIL IN MANHOL	31-90 STEINWAY STREE	NY Spills	Higher	1719, 0.326, NNE
BN389	LUKE OIL	34-02 31ST STREET	NY Spills	Higher	1721, 0.326, NW
BN390	GETTY S/S #58547 - G	34-02 31ST STREET	NY Spills	Higher	1721, 0.326, NW

MAPPED SITES SUMMARY

Target Property Address:
3501-3599 STEINWAY ST
LONG ISLAND CITY, NY 11101

Click on Map ID to see full detail.

MAP ID	SITE NAME	ADDRESS	DATABASE ACRONYMS	RELATIVE ELEVATION	DIST (ft. & mi.) DIRECTION
BN391	34-14 31ST STREET	34-14 31ST STREET	NY SHWS	Higher	1723, 0.326, NW
392	VAULT #VS9433	45 ST & BROADWAY	NY Spills	Higher	1731, 0.328, ENE
CB393	35-13 BROADWAY	35-13 BROADWAY	NY Spills	Higher	1733, 0.328, North
CC394	MANHOLE # 16001	37TH AVE & 31 ST STR	NY Spills	Higher	1734, 0.328, West
CC395	MANHOLE 6122	37TH AV/ 31ST ST	NY Spills	Higher	1734, 0.328, West
BW396	SIGN BUSINESS - PHAS	33-26 NORTHERN BLVD	NY Spills	Lower	1735, 0.329, WSW
CD397	39-23 44TH STREET	39-23 44TH STREET	NY Spills	Higher	1759, 0.333, SSE
CA398	BRIDGE	48TH ST & BARNETT AV	NY Spills	Higher	1782, 0.338, SE
CA399	ON ROADWAY	BARNETT AV & 48TH ST	NY Spills	Higher	1782, 0.338, SE
CA400	MANHOLE 2012	48 STREET & BARNETT	NY Spills	Higher	1782, 0.338, SE
BY401	LANDSTAR INWAY	38 -18 33RD ST	NY Spills	Lower	1788, 0.339, WSW
CD402	39-27 44TH STREET	39-27 44TH STREET	NY Spills	Higher	1799, 0.341, SSE
BY403	MANHOLE #11841	38TH AV & 32ND ST	NY Spills	Lower	1804, 0.342, West
BV404	CUZCO RESIDENCE	32-41 48TH STREET	NY Spills	Higher	1804, 0.342, East
CE405	CITY/BRIGHTON CLEANE	33-14 BROADWAY	NY Spills, NY DRYCLEANERS	Higher	1804, 0.342, North
406	RESIDENTIAL	31-80 44TH ST	NY LTANKS	Higher	1806, 0.342, NE
CF407	32-44 32ND ST	32-44 32ND ST	NY Spills	Higher	1822, 0.345, NNW
CG408	MANHOLE #971	47TH ST & 39TH AVE	NY Spills	Higher	1832, 0.347, SE
CH409	31/32 LIC LLC - OFF-	37-29 31ST STREET	NY BROWNFIELDS	Lower	1833, 0.347, West
CH410	31/32 LIC LLC	37-29 31ST STREET	NY BROWNFIELDS	Lower	1833, 0.347, West
CE411	MARTINEZ HOME	32-16 33RD STREET	NY LTANKS	Higher	1837, 0.348, NNW
CI412	HYDRAULIC LEAK IN VE	30 STREET & 36 AVENU	NY Spills	Higher	1839, 0.348, WNW
413	32-06 47TH STREET	32-06 47TH STREET	NY Spills	Higher	1852, 0.351, ENE
CF414	3238 32ND ST	3238 32ND ST	NY LTANKS	Higher	1857, 0.352, NNW
CE415	34-05 BROADWAY	34-05 BROADWAY	NY Spills	Higher	1864, 0.353, North
416	31-74 42ND STREET	31-74 42ND STREET	NY LTANKS	Higher	1874, 0.355, NE
CJ417	50-02 NORTHERN BOULE	50-02 NORTHERN BOULE	NY Spills	Higher	1888, 0.358, ESE
CK418	107 WEST 38TH REALTY	3328 NORTHERN BLVD	NY LTANKS	Lower	1920, 0.364, WSW
CL419	36-26 30TH ST	36-26 30TH ST	NY Spills	Higher	1926, 0.365, WNW
CM420	31-63 STEINWAY ST.	31-63 STEINWAY ST	NY Spills	Higher	1927, 0.365, NNE
CB421	PRIVATE HOME	31-70 36 ST	NY Spills	Higher	1928, 0.365, North
CK422	33-24 NORTHERN BLVD	33-24 NORTHERN BLVD	NY Spills	Lower	1931, 0.366, WSW
CE423	MANHOLE 2509	BROADWAY & 33RD ST	NY Spills	Higher	1945, 0.368, North
CI424	29TH AVE BYPASS/QUEE	29TH AVE	NY Spills	Lower	1970, 0.373, WNW
CN425	BARNETT AVE BETWEEN	48TH AND 50TH ST	NY Spills	Higher	1972, 0.373, SE
CC426	SEE FACTOR INDUSTRY	37-11 30TH ST	NY LTANKS	Higher	1977, 0.374, West
CC427	37-11 30TH STREET	37-11 30TH STREET AN	NY BROWNFIELDS	Higher	1977, 0.374, West
CK428	COMMERCIAL	3300 NORTHERN BLVD	NY Spills	Lower	1980, 0.375, WSW
CK429	33-00 NORTHERN BLVD	33-00 NORTHERN BLVD	NY AST, NY Spills	Lower	1980, 0.375, WSW

MAPPED SITES SUMMARY

Target Property Address:
3501-3599 STEINWAY ST
LONG ISLAND CITY, NY 11101

Click on Map ID to see full detail.

MAP ID	SITE NAME	ADDRESS	DATABASE ACRONYMS	RELATIVE ELEVATION	DIST (ft. & mi.) DIRECTION
CI430	2912 36TH AVE	2912 36TH AVE	NY LTANKS	Lower	1985, 0.376, WNW
431	32-89 30TH STREET	32089 30TH STREETHYA	NY Spills	Higher	2009, 0.380, NNW
CG432	MANHOLE #2012	48TH ST NO OF 39TH A	NY Spills	Higher	2010, 0.381, SE
CO433	IFO 32-17 BROADWAY	32-17 BROADWAY	NY Spills	Higher	2046, 0.387, North
CH434	SPILL NUMBER 0304292	37-31 30TH ST	NY Spills	Lower	2053, 0.389, West
CJ435	5002 NORTHEN BLVD	5002 NORTHEN BLVD	NY Spills	Higher	2062, 0.391, ESE
CL436	APPROVED OIL COMPANY	36-25 29TH STREET	NY Spills	Lower	2064, 0.391, WNW
CG437	MANHOLE 2012	48TH ST/NO OF 39TH A	NY Spills	Higher	2069, 0.392, SE
438	OER - JOB SITE	38-11 31 ST	NY Spills	Lower	2071, 0.392, West
CK439	33-00 NORTHERN BLVD	33-00 NORTHERN BLVD	NY Spills	Lower	2075, 0.393, WSW
CP440	50-02 NORTHERN BLVD	50-02 NORTHERN BLVD	NY LTANKS, NY Spills	Higher	2087, 0.395, East
441	31-52 43RD ST	31-52 43RD ST	NY Spills	Higher	2106, 0.399, NE
CO442	MUNICIPLE PARKING LO	32ND ST/BROADWAY	NY Spills	Higher	2108, 0.399, NNW
CP443	HOME DEPOT	50-10 NORTHERN BLVD	NY Spills	Higher	2114, 0.400, East
CK444	RAIL YARD	35- HONEYWELL	NY Spills	Lower	2125, 0.402, WSW
CK445	NORTHERN BLVD/39TH A	NORTHERN BLVD/39TH A	NY Spills	Lower	2133, 0.404, WSW
CM446	31-48 41ST ST/QUEENS	31-48 41ST STREET	NY Spills	Higher	2138, 0.405, NNE
CQ447	APARTMENT HOUSE	36-08 29TH ST	NY Spills	Lower	2149, 0.407, WNW
CR448	SUNNYSIDE YARD	39 29 HONEYWELL STRE	NY Spills	Lower	2155, 0.408, WSW
CS449	RESIDENCE	31-08 BROADWAY	NY Spills	Higher	2155, 0.408, NNW
CR450	AMTRAK SUNNYSIDE YAR	39-29 HONEYWELL STRE	NY SHWS, NY LTANKS, NY TANKS, NY Spills	Lower	2162, 0.409, WSW
CR451	TRACK SUNNYSIDE YARD	3929 HONEYWELL ST	NY Spills	Lower	2162, 0.409, WSW
CR452	BALLAST	3929 HONEYWELL ST	NY Spills	Lower	2162, 0.409, WSW
CR453	RAILYARD	39-29 HONEYWELL STRE	NY Spills	Lower	2162, 0.409, WSW
CR454	AMTRAK SUNNYSIDE RAI	39-29 HONEYWELL ST	NY Spills	Lower	2162, 0.409, WSW
CR455	SUNNYSIDE YARD	39-29 HONEYWELL ST	NY Spills	Lower	2162, 0.409, WSW
CR456	SUNNYSIDE YARD QUEEN	3929 HONEYWELL ST	NY Spills	Lower	2162, 0.409, WSW
CR457	SUNNYSIDE RAIL YARD	3929 HONEYWELL ST	NY Spills	Lower	2162, 0.409, WSW
CR458	CONCRETE	39-29 HONEYWELL ST	NY Spills	Lower	2162, 0.409, WSW
CR459	RAILROAD FACILITY -	3929 HONEYWELL ST	NY Spills	Lower	2162, 0.409, WSW
CR460	SOIL NEXT TO TRACK	39-29 HONEYWELL ST	NY Spills	Lower	2162, 0.409, WSW
CR461	AMTRAK YARD - TRAIN	39-29 HONEYWELL ST	NY Spills	Lower	2162, 0.409, WSW
CR462	TRACK	39-29 HONEYWELL ST	NY Spills	Lower	2162, 0.409, WSW
CR463	RAIL YARD - LONG ISL	39-29 HONEYWELL ST	NY Spills	Lower	2162, 0.409, WSW
CR464	SUNNYSIDE YARD	39-29 HONEYWELL ST	NY Spills	Lower	2162, 0.409, WSW
CR465	RAILYARD	39-29 HONEYWELL ST	NY Spills	Lower	2162, 0.409, WSW
CR466	ON PAVEMENT BETWEEN	39-29 HONEYWELL STRE	NY Spills	Lower	2162, 0.409, WSW
CN467	BARNETT AVE & 50 STR	BARNETT AVE & 50TH S	NY Spills	Higher	2171, 0.411, ESE
CP468	50-01 NORTHERN BLVD	50-01 NORTHERN BLVD	NY LTANKS	Higher	2176, 0.412, East

MAPPED SITES SUMMARY

Target Property Address:
3501-3599 STEINWAY ST
LONG ISLAND CITY, NY 11101

Click on Map ID to see full detail.

MAP ID	SITE NAME	ADDRESS	DATABASE ACRONYMS	RELATIVE ELEVATION	DIST (ft. & mi.) DIRECTION
CT469	40-05 SKILLMAN AVE/Q	40-05 SKILLMAN AVENU	NY LTANKS	Higher	2177, 0.412, South
470	APARTMENT 4D	3450 29TH STREET	NY Spills	Higher	2201, 0.417, NW
CU471	39-17 48TH STREET	39-17 48TH STREET	NY Spills	Higher	2208, 0.418, SE
472	MANHOLE #3698	48TH ST & BROADWAY	NY Spills	Higher	2213, 0.419, East
CV473	31-53 34TH ST	31-53 34TH STREET	NY LTANKS, NY Spills	Higher	2226, 0.422, North
474	29-05 38TH AVENUE SI	29-05 38TH AVENUE	NY BROWNFIELDS	Lower	2251, 0.426, West
CW475	LINE 4 TRACK	39TH AND SKILLMAN AV	NY Spills	Higher	2257, 0.427, SSW
CW476	SUNNYSIDE YARD - HAR	SKILLMAN/39TH STREET	NY Spills	Higher	2257, 0.427, SSW
CU477	ABANDONED DRUM	39-36 48TH ST	NY Spills	Higher	2261, 0.428, SE
478	39-47 47TH STREET	39-47 47TH STREET	NY Spills	Higher	2262, 0.428, SSE
CS479	217046; BROADWAY AND	BROADWAY AND E31 ST	NY Spills	Higher	2271, 0.430, NNW
CX480	SPILL NUMBER 0102807	41-09 41ST STREET	NY AST, NY Spills	Higher	2281, 0.432, South
CT481	41-11 40TH STREET	41-11 40TH STREET	NY LTANKS	Higher	2294, 0.434, South
CX482	APARTMENT BLDG	41-08 42ND ST	NY Spills	Higher	2299, 0.435, South
CY483	PRIVATE HOM,E	35-37 28TH STREET	NY Spills	Lower	2299, 0.435, WNW
CT484	41-11 40TH STREET	41-11 40TH STREET	NY Spills	Higher	2300, 0.436, South
CY485	STREET	3527 28TH ST	NY Spills	Lower	2301, 0.436, WNW
CZ486	2815 34TH AVE	2815 34TH AVE	NY Spills	Lower	2304, 0.436, NW
CX487	41-07 42ND ST.	41-07 42ND ST	NY LTANKS	Higher	2319, 0.439, South
CX488	SPILL NUMBER 0010849	41-08 42ND ST	NY Spills	Higher	2337, 0.443, South
DA489	32-26 30TH STREET	32-26 30TH STREET	NY Spills	Higher	2339, 0.443, NNW
CW490	MANHOLE1170	SKILLMAN AND 38 TH	NY Spills	Higher	2344, 0.444, SSW
CZ491	3348 29TH ST	3348 29TH ST	NY Spills	Higher	2355, 0.446, NW
DB492	44-04 SKILLMAN AVE.	44-04 SKILLMAN AVE	NY LTANKS	Higher	2355, 0.446, SSE
DA493	MANHOLE #15379	30TH ST S OF BROADWA	NY Spills	Higher	2357, 0.446, NNW
CQ494	36-16 28TH STREET	36-16 28TH STREET	NY Spills	Lower	2386, 0.452, WNW
DC495	RESIDENCE	3701 28TH AVE	NY Spills	Higher	2413, 0.457, WNW
DD496	31-18 37TH ST	31-18 37TH ST	NY LTANKS	Higher	2414, 0.457, NNE
DD497	HOLY TRINITY LUTH CH	31-20 37TH ST	NY Spills	Higher	2424, 0.459, NNE
DE498	ON STREET	3902 50TH AVE & 39TH	NY Spills	Higher	2425, 0.459, SE
DA499	32-25 29TH STREET	32-25 29TH ST	NY Spills	Higher	2439, 0.462, NNW
DF500	3160 32ND STREET	3160 32ND STREET	NY LTANKS	Higher	2440, 0.462, North
CV501	31-27 34TH STREET	31-27 34TH STREET	NY Spills	Higher	2441, 0.462, North
502	APART	41-21 42ND STREET	NY Spills	Higher	2447, 0.463, South
DC503	MANHOLE 11715	37TH AV/46FT W OF 28	NY Spills	Higher	2447, 0.463, WNW
DG504	IFO	43-18 NEWTOWN RD	NY Spills	Higher	2450, 0.464, NE
DC505	PS 204	36-41 28TH STREET	NY Spills	Higher	2452, 0.464, WNW
DH506	51-01 39TH AVE/QUEEN	51-01 39TH AVENUE	NY LTANKS	Higher	2453, 0.465, SE
CU507	JACOBSEN RESIDENCE	39-51 48TH ST	NY Spills	Higher	2454, 0.465, SE

MAPPED SITES SUMMARY

Target Property Address:
3501-3599 STEINWAY ST
LONG ISLAND CITY, NY 11101

Click on Map ID to see full detail.

MAP ID	SITE NAME	ADDRESS	DATABASE ACRONYMS	RELATIVE ELEVATION	DIST (ft. & mi.) DIRECTION
DA508	SPILL NUMBER 0206025	33-05 29TH ST	NY LTANKS	Lower	2456, 0.465, NNW
DI509	NELSON AYBAR RESIDEN	3978 47TH ST	NY Spills	Higher	2458, 0.466, SSE
DJ510	FIVE GALLONS FROM TM	30 ST & BROADWAY	NY Spills	Higher	2461, 0.466, NNW
DJ511	CON EDISION - VS7859	30 STREET W 242 S BW	NY Spills, RCRA NonGen / NLR, NY MANIFEST	Higher	2461, 0.466, NNW
512	31-41 47TH ST/QUEENS	31-41 47TH STREET	NY Spills	Higher	2475, 0.469, ENE
DK513	31-18 35TH ST	31-18 35TH ST	NY LTANKS	Higher	2478, 0.469, North
DC514	SPILL NUMBER 0108724	37-27 28TH ST	NY Spills	Higher	2484, 0.470, West
DL515	EXXONMOBIL	50-92 NORTHERN BLVD	NY Spills	Higher	2487, 0.471, ESE
516	33RD AVE - MANY RESI	33RD AVE - MANY RESI	NY Spills	Higher	2492, 0.472, North
DF517	SPILL NUMBER 9814755	3143 32ND ST	NY Spills	Higher	2494, 0.472, North
DL518	206810; NORTHERN BLV	NORTHERN BLVD & NEWT	NY Spills	Higher	2495, 0.473, East
519	SUNNYSIDE YARD	39-29 HONEYWELL ST	NY Spills	Lower	2500, 0.473, SW
520	SPILL NUMBER 9811894	37TH ST / SKILLMAN A	NY Spills	Higher	2513, 0.476, SSW
DL521	ALLIANCE GAS STATION	50-92 NORTHERN BLVD	NY Spills	Higher	2517, 0.477, East
DL522	EXXON MOBIL	50-92 NORTHERN BVLD	NY Spills	Higher	2517, 0.477, East
DL523	NYSDEC EARLWOOD SERV	50-92 NORTHERN BLVD	NY Spills, RCRA NonGen / NLR, US AIRS, NY MANIFEST	Higher	2517, 0.477, East
DF524	MOBIL S/S	31-70 31ST STREET	NY LTANKS, NY Spills	Higher	2527, 0.479, NNW
DK525	31-22 34TH STREET	31-22 34TH STREET	NY Spills	Higher	2527, 0.479, North
526	NARDONE RESIDENCE	33-04 29TH ST	NY Spills	Lower	2530, 0.479, NNW
527	25-13 35TH AVENUE	25-13 35TH AVENUE	NY LTANKS	Lower	2534, 0.480, NW
DC528	UNDERGROUND LINE	27-10 37TH AVE	NY LTANKS, NY Spills	Lower	2555, 0.484, WNW
DI529	MANHOLE #972	39-70 47TH ST	NY Spills	Higher	2567, 0.486, SSE
DB530	APARTMENT BUILDING	41-15 44TH STREET	NY LTANKS, NY AST	Higher	2575, 0.488, SSE
DE531	50-12 39TH AVE	50-12 39TH AVE	NY LTANKS	Higher	2576, 0.488, SE
DB532	41-15 44TH ST/QUEENS	41-15 44TH STREET	NY Spills	Higher	2577, 0.488, SSE
DB533	SPILL NUMBER 9909873	41-15 44TH ST	NY Spills	Higher	2577, 0.488, SSE
DB534	YOUNG ISRAEL OF SUNN	41-12 45TH STREET	NY LTANKS	Higher	2579, 0.488, SSE
DM535	MANHOLE 955	46 STREET & SKILLMAN	NY Spills	Higher	2581, 0.489, SSE
DM536	4606 SKILLMAN AVE/QU	4606 SKILLMAN AVENUE	NY Spills	Higher	2584, 0.489, SSE
DJ537	29-11 BROADWAY	29-11 BROADWAY	NY Spills	Higher	2597, 0.492, NNW
DJ538	MINERVA CLEANERS	29-09 BROADWAY	NY Spills, NY DRYCLEANERS	Higher	2612, 0.495, NNW
DG539	CITGO GAS STATION	43-10 31ST AVE	NY Spills	Higher	2617, 0.496, NE
540	34-15 CRESCENT ST	34-15 CRESCENT STREE	NY UST, NY Spills	Lower	2623, 0.497, NW
541	LEE RESIDENCE	41-34 39TH ST	NY Spills	Higher	2625, 0.497, SSW
DH542	PHIPPS HOUSES	51-01 39TH AV	NY Spills	Higher	2631, 0.498, SE
DH543	SUNNYSIDE APTS	51-01 39TH AVE	NY Spills	Higher	2631, 0.498, SE
544	NATIONAL R.R PASSENG	SUNNYSIDE ON 10 TRAC	NY Spills	Lower	2631, 0.498, SW
DN545	MANHOLE 7255	STEINWAY/31ST AVE	NY Spills	Higher	2639, 0.500, NNE
DN546	VAULT 7650	STEINWAY ST/31ST AV	NY Spills	Higher	2639, 0.500, NNE

MAPPED SITES SUMMARY

Target Property Address:
3501-3599 STEINWAY ST
LONG ISLAND CITY, NY 11101

Click on Map ID to see full detail.

MAP ID	SITE NAME	ADDRESS	DATABASE ACRONYMS	RELATIVE ELEVATION	DIST (ft. & mi.) DIRECTION
547	CLEANERS PRODUCTS SU	50-45 BARNETT AVENUE	NY SHWS, NY CBS, NY CBS AST	Higher	2648, 0.502, ESE
548	FRESH CLEANERS & LAU	39-26 30TH ST	RCRA-SQG, NY SHWS, NY ENG CONTROLS, NY INST...	Lower	2740, 0.519, West
549	JUNG SUN LAUNDRY SIT	37-10 24TH STREET	NY SHWS, NY DRYCLEANERS	Lower	3249, 0.615, WNW
550	32-01 57TH STREET	32-01 57TH STREET	NY SHWS	Higher	4359, 0.826, East
551	BEST-DDK CLEANERS	38-68 13TH STREET	NY SHWS	Lower	4705, 0.891, West
552	WHITE SUN CLEANERS	47-38 34TH STREET	NY SHWS	Higher	5020, 0.951, SSW
553	DEWALT SERVICE CENTE	56-15 QUEENS BOULEVA	NY SHWS, NY ENG CONTROLS, NY INST CONTROL, NY...	Higher	5096, 0.965, SE

EXECUTIVE SUMMARY

TARGET PROPERTY SEARCH RESULTS

The target property was identified in the following records. For more information on this property see page 8 of the attached EDR Radius Map report:

Site	Database(s)	EPA ID
INNOVATION AUTO BODY 35-35 STEINWAY ST LONG ISLAND CITY, NY 11101	NY AIRS DEC Id: 2630401754	N/A
E SCHEIB-35-49 STEIN 35-49 STEINWAY STREE LONG ISLAND CITY, NY 11101	FINDS Registry ID:: 110019218782	N/A
G B S AUTO CENTER IN 35-35 STEINWAY ST LONG IS CY, NY 11101	EDR Hist Auto	N/A
INNOVATION AUTO BODY 35-35 STEINWAY ST LONG ISLAND CITY, NY 11101	FINDS Registry ID:: 110070127377	N/A
M T I AUTO CENTER-AU 35-25 STEINWAY STREE LONG ISLAND CITY, NY 11101	FINDS Registry ID:: 110019506989	N/A

DATABASES WITH NO MAPPED SITES

No mapped sites were found in EDR's search of available ("reasonably ascertainable ") government records either on the target property or within the search radius around the target property for the following databases:

STANDARD ENVIRONMENTAL RECORDS

Federal NPL site list

NPL ---------- National Priority List
Proposed NPL ---------- Proposed National Priority List Sites
NPL LIENS ---------- Federal Superfund Liens

Federal Delisted NPL site list

Delisted NPL ---------- National Priority List Deletions

Federal CERCLIS list

FEDERAL FACILITY..... Federal Facility Site Information listing
SEMS..... Superfund Enterprise Management System

Federal RCRA CORRACTS facilities list

CORRACTS..... Corrective Action Report

Federal RCRA non-CORRACTS TSD facilities list

RCRA-TSDF..... RCRA - Treatment, Storage and Disposal

Federal institutional controls / engineering controls registries

LUCIS..... Land Use Control Information System
US ENG CONTROLS..... Engineering Controls Sites List
US INST CONTROLS..... Institutional Controls Sites List

Federal ERNS list

ERNS..... Emergency Response Notification System

State and tribal landfill and/or solid waste disposal site lists

NY SWF/LF..... Facility Register

State and tribal leaking storage tank lists

INDIAN LUST..... Leaking Underground Storage Tanks on Indian Land
NY HIST LTANKS..... Listing of Leaking Storage Tanks

State and tribal registered storage tank lists

FEMA UST..... Underground Storage Tank Listing
NY CBS UST..... Chemical Bulk Storage Database
NY MOSF UST..... Major Oil Storage Facilities Database
NY MOSF..... Major Oil Storage Facility Site Listing
NY MOSF AST..... Major Oil Storage Facilities Database
INDIAN UST..... Underground Storage Tanks on Indian Land

State and tribal institutional control / engineering control registries

NY RES DECL..... Restrictive Declarations Listing

State and tribal voluntary cleanup sites

INDIAN VCP..... Voluntary Cleanup Priority Listing

State and tribal Brownfields sites

NY ERP..... Environmental Restoration Program Listing

ADDITIONAL ENVIRONMENTAL RECORDS

Local Brownfield lists

US BROWNFIELDS..... A Listing of Brownfields Sites

EXECUTIVE SUMMARY

Local Lists of Landfill / Solid Waste Disposal Sites

NY SWRCY ---- Registered Recycling Facility List
NY SWTIRE ---- Registered Waste Tire Storage & Facility List
INDIAN ODI ---- Report on the Status of Open Dumps on Indian Lands
DEBRIS REGION 9 ---- Torres Martinez Reservation Illegal Dump Site Locations
ODI ---- Open Dump Inventory
IHS OPEN DUMPS ---- Open Dumps on Indian Land

Local Lists of Hazardous waste / Contaminated Sites

US HIST CDL ---- Delisted National Clandestine Laboratory Register
NY DEL SHWS ---- Delisted Registry Sites
US CDL ---- National Clandestine Laboratory Register
NY PFAS ---- PFAS Contamination Site Location Listing

Local Lists of Registered Storage Tanks

NY HIST UST ---- Historical Petroleum Bulk Storage Database
NY HIST AST ---- Historical Petroleum Bulk Storage Database

Local Land Records

NY LIENS ---- Spill Liens Information
LIENS 2 ---- CERCLA Lien Information

Records of Emergency Release Reports

HMIRS ---- Hazardous Materials Information Reporting System
NY Hist Spills ---- SPILLS Database
NY SPILLS 90 ---- SPILLS 90 data from FirstSearch
NY SPILLS 80 ---- SPILLS 80 data from FirstSearch

Other Ascertainable Records

DOD ---- Department of Defense Sites
SCRD DRYCLEANERS ---- State Coalition for Remediation of Drycleaners Listing
US FIN ASSUR ---- Financial Assurance Information
EPA WATCH LIST ---- EPA WATCH LIST
2020 COR ACTION ---- 2020 Corrective Action Program List
TSCA ---- Toxic Substances Control Act
TRIS ---- Toxic Chemical Release Inventory System
SSTS ---- Section 7 Tracking Systems
ROD ---- Records Of Decision
RMP ---- Risk Management Plans
RAATS ---- RCRA Administrative Action Tracking System
PRP ---- Potentially Responsible Parties
PADS ---- PCB Activity Database System
FTTS ---- FIFRA/ TSCA Tracking System - FIFRA (Federal Insecticide, Fungicide, & Rodenticide Act)/TSCA (Toxic Substances Control Act)
MLTS ---- Material Licensing Tracking System
COAL ASH DOE ---- Steam-Electric Plant Operation Data
COAL ASH EPA ---- Coal Combustion Residues Surface Impoundments List
PCB TRANSFORMER ---- PCB Transformer Registration Database

RADINFO ---- Radiation Information Database
HIST FTTS ---- FIFRA/TSCA Tracking System Administrative Case Listing
DOT OPS ---- Incident and Accident Data
CONSENT ---- Superfund (CERCLA) Consent Decrees
INDIAN RESERV ---- Indian Reservations
FUSRAP ---- Formerly Utilized Sites Remedial Action Program
UMTRA ---- Uranium Mill Tailings Sites
LEAD SMELTERS ---- Lead Smelter Sites
US MINES ---- Mines Master Index File
ABANDONED MINES ---- Abandoned Mines
DOCKET HWC ---- Hazardous Waste Compliance Docket Listing
UXO ---- Unexploded Ordnance Sites
FUELS PROGRAM ---- EPA Fuels Program Registered Listing
NY COAL ASH ---- Coal Ash Disposal Site Listing
NY Financial Assurance ---- Financial Assurance Information Listing
NY HSWDS ---- Hazardous Substance Waste Disposal Site Inventory
NY SPDES ---- State Pollutant Discharge Elimination System
NY UIC ---- Underground Injection Control Wells
NY COOLING TOWERS ---- Registered Cooling Towers
NY LEAD ---- Lead-based Paint Testing Results
MINES MRDS ---- Mineral Resources Data System

EDR HIGH RISK HISTORICAL RECORDS

EDR Exclusive Records

EDR MGP ---- EDR Proprietary Manufactured Gas Plants

EDR RECOVERED GOVERNMENT ARCHIVES

Exclusive Recovered Govt. Archives

NY RGA HWS ---- Recovered Government Archive State Hazardous Waste Facilities List
NY RGA LF ---- Recovered Government Archive Solid Waste Facilities List

SURROUNDING SITES: SEARCH RESULTS

Surrounding sites were identified in the following databases.

Elevations have been determined from the USGS Digital Elevation Model and should be evaluated on a relative (not an absolute) basis. Relative elevation information between sites of close proximity should be field verified. Sites with an elevation equal to or higher than the target property have been differentiated below from sites with an elevation lower than the target property.
Page numbers and map identification numbers refer to the EDR Radius Map report where detailed data on individual sites can be reviewed.

Sites listed in ***bold italics*** are in multiple databases.

Unmappable (orphan) sites are not considered in the foregoing analysis.

EXECUTIVE SUMMARY

STANDARD ENVIRONMENTAL RECORDS

Federal CERCLIS NFRAP site list

SEMS-ARCHIVE: SEMS-ARCHIVE (Superfund Enterprise Management System Archive) tracks sites that have no further interest under the Federal Superfund Program based on available information. The list was formerly known as the CERCLIS-NFRAP, renamed to SEMS ARCHIVE by the EPA in 2015. EPA may perform a minimal level of assessment work at a site while it is archived if site conditions change and/or new information becomes available. Archived sites have been removed and archived from the inventory of SEMS sites. Archived status indicates that, to the best of EPA's knowledge, assessment at a site has been completed and that EPA has determined no further steps will be taken to list the site on the National Priorities List (NPL), unless information indicates this decision was not appropriate or other considerations require a recommendation for listing at a later time. The decision does not necessarily mean that there is no hazard associated with a given site; it only means that. based upon available information, the location is not judged to be potential NPL site.

A review of the SEMS-ARCHIVE list, as provided by EDR, and dated 04/27/2021 has revealed that there is 1 SEMS-ARCHIVE site within approximately 0.5 miles of the target property.

Equal/Higher Elevation	Address	Direction / Distance	Map ID	Page
LEROY SHOT & LEAD WO Site ID: 0201937 EPA Id: NYD980531578	UNKNOWN	ESE 1/8 - 1/4 (0.224 mi.)	BD300	973

Federal RCRA generators list

RCRA-LQG: RCRAInfo is EPA's comprehensive information system, providing access to data supporting the Resource Conservation and Recovery Act (RCRA) of 1976 and the Hazardous and Solid Waste Amendments (HSWA) of 1984. The database includes selective information on sites which generate, transport, store, treat and/or dispose of hazardous waste as defined by the Resource Conservation and Recovery Act (RCRA). Large quantity generators (LQGs) generate over 1,000 kilograms (kg) of hazardous waste, or over 1 kg of acutely hazardous waste per month.

A review of the RCRA-LQG list, as provided by EDR, and dated 03/22/2021 has revealed that there are 3 RCRA-LQG sites within approximately 0.125 miles of the target property.

Equal/Higher Elevation	Address	Direction / Distance	Map ID	Page
CON EDISON - SERVICE EPA ID:: NYP005108002	34-17 43RD ST	ENE 0 - 1/8 (0.089 mi.)	Q129	374

Lower Elevation	Address	Direction / Distance	Map ID	Page
QUEENS PLATING COMPA EPA ID:: NYD001273242	***36-16 37 STREET***	***W 0 - 1/8 (0.044 mi.)***	***K78***	***165***
NYPD EMERGENCY MEDIC EPA ID:: NYR000168807	***38-13 NORTHERN BOULE***	***SW 0 - 1/8 (0.111 mi.)***	***V169***	***566***

RCRA-SQG: RCRAInfo is EPA's comprehensive information system, providing access to data supporting the Resource Conservation and Recovery Act (RCRA) of 1976 and the Hazardous and Solid Waste Amendments (HSWA) of 1984. The database includes selective information on sites which generate, transport, store, treat and/or dispose of hazardous waste as defined by the Resource Conservation and Recovery Act (RCRA). Small quantity generators (SQGs) generate between 100 kg and 1,000 kg of hazardous waste per month.

A review of the RCRA-SQG list, as provided by EDR, and dated 03/22/2021 has revealed that there are 2 RCRA-SQG sites within approximately 0.125 miles of the target property.

Equal/Higher Elevation	Address	Direction / Distance	Map ID	Page
MAJOR DODGE INC EPA ID:: NYR000031815	***34-20 45TH ST***	***E 0 - 1/8 (0.117 mi.)***	***AA186***	***597***

Lower Elevation	Address	Direction / Distance	Map ID	Page
NYC SCHOOL CONSTRUCT EPA ID:: NYR000139006	***35-12 35TH AVE***	***NW 0 - 1/8 (0.077 mi.)***	***P109***	***309***

RCRA-VSQG: RCRAInfo is EPA's comprehensive information system, providing access to data supporting the Resource Conservation and Recovery Act (RCRA) of 1976 and the Hazardous and Solid Waste Amendments (HSWA) of 1984. The database includes selective information on sites which generate, transport, store, treat and/or dispose of hazardous waste as defined by the Resource Conservation and Recovery Act (RCRA). Very small quantity generators (VSQGs) generate less than 100 kg of hazardous waste, or less than 1 kg of acutely hazardous waste per month.

A review of the RCRA-VSQG list, as provided by EDR, and dated 03/22/2021 has revealed that there are 6 RCRA-VSQG sites within approximately 0.125 miles of the target property.

Lower Elevation	Address	Direction / Distance	Map ID	Page
NYCDEP SHAFT 11A EPA ID:: NYR000092452	35TH AVE & STEINWAY	0 - 1/8 (0.000 mi.)	D25	54
KAUFMAN ASTORIA STUD EPA ID:: NY0000009092	***34-12 36TH ST***	***NNW 0 - 1/8 (0.090 mi.)***	***U133***	***381***
MARZOCCO DUN-RITE AU EPA ID:: NYD981134695	***34-11 38TH ST***	***N 0 - 1/8 (0.093 mi.)***	***X148***	***454***
MERIT NORTHERN BLVD EPA ID:: NYD982185480	***3904 NORTHERN BLVD***	***SSW 0 - 1/8 (0.106 mi.)***	***W163***	***498***
NYCDP&R - ARROW RECR EPA ID:: NYR000179853	***35-30 35TH ST***	***WNW 0 - 1/8 (0.113 mi.)***	***R173***	***574***
CRAFT BILLFOLD CORP EPA ID:: NYR000009704	***36-14 35TH ST***	***W 0 - 1/8 (0.123 mi.)***	***AE195***	***617***

State- and tribal - equivalent CERCLIS

NY SHWS: The State Hazardous Waste Sites records are the states' equivalent to CERCLIS. These sites may or may not already be listed on the federal CERCLIS list. Priority sites planned for cleanup using state funds (state equivalent of Superfund) are identified along with sites where cleanup will be paid for by potentially responsible parties. The data come from the Department of Environmental Conservation's Inactive Hazardous waste Disposal Sites in New York State.

A review of the NY SHWS list, as provided by EDR, and dated 02/09/2021 has revealed that there are 14

NY SHWS sites within approximately 1 mile of the target property.

Equal/Higher Elevation	Address	Direction / Distance	Map ID	Page
FORMER LUFT CO. INC. Site Code: 460318	***34-12 36TH AVENUE***	***WNW 1/8 - 1/4 (0.166 mi.)***	***AK242***	***776***
34-14 31ST STREET Site Code: 514253	34-14 31ST STREET	NW 1/4 - 1/2 (0.326 mi.)	BN391	1141
CLEANERS PRODUCTS SU Site Code: 435055 Class Code: Significant threat to the public health or environment - action required.	***50-45 BARNETT AVENUE***	***ESE 1/2 - 1 (0.502 mi.)***	***547***	***1408***
32-01 57TH STREET Site Code: 535316	32-01 57TH STREET	E 1/2 - 1 (0.826 mi.)	550	1462
WHITE SUN CLEANERS Site Code: 57110	47-38 34TH STREET	SSW 1/2 - 1 (0.951 mi.)	552	1465
DEWALT SERVICE CENTE Site Code: 444766	***56-15 QUEENS BOULEVA***	***SE 1/2 - 1 (0.965 mi.)***	***553***	***1466***

Lower Elevation	Address	Direction / Distance	Map ID	Page
TEITELBAUM DRY CLEAN Site Code: 481508	***35-45 35TH ST***	***WNW 0 - 1/8 (0.090 mi.)***	***R136***	***397***
LEVCO METALS Site Code: 58675	***34-11 36TH STREET***	***NNW 0 - 1/8 (0.094 mi.)***	***U149***	***459***
STANDARD MOTOR PRODU Site Code: 58682 Class Code: Significant threat to the public health or environment - action required.	***37-18 NORTHERN BLVD***	***SW 1/8 - 1/4 (0.180 mi.)***	***AP254***	***802***
MOTOR AND IRON WORKS Site Code: 532999	***37-21 32ND STREET***	***W 1/4 - 1/2 (0.296 mi.)***	***BM358***	***1072***
AMTRAK SUNNYSIDE YAR Site Code: 57794 Class Code: Significant threat to the public health or environment - action required.	***39-29 HONEYWELL STRE***	***WSW 1/4 - 1/2 (0.409 mi.)***	***CR450***	***1242***
FRESH CLEANERS & LAU Site Code: 440982 Class Code: Significant threat to the public health or environment - action required.	***39-26 30TH ST***	***W 1/2 - 1 (0.519 mi.)***	***548***	***1415***
JUNG SUN LAUNDRY SIT Site Code: 374812 Class Code: Significant threat to the public health or environment - action required.	***37-10 24TH STREET***	***WNW 1/2 - 1 (0.615 mi.)***	***549***	***1458***
BEST-DDK CLEANERS Site Code: 439625	38-68 13TH STREET	W 1/2 - 1 (0.891 mi.)	551	1463

State and tribal leaking storage tank lists

NY LTANKS: Leaking Storage Tank Incident Reports. These records contain an inventory of reported leaking storage tank incidents reported from 4/1/86 through the most recent update. They can be either leaking underground storage tanks or leaking aboveground storage tanks. The causes of the incidents are tank test failures, tank failures or tank overfills

A review of the NY LTANKS list, as provided by EDR, and dated 02/09/2021 has revealed that there are

EXECUTIVE SUMMARY

56 NY LTANKS sites within approximately 0.5 miles of the target property.

Equal/Higher Elevation	Address	Direction / Distance	Map ID	Page
CLOSED-LACKOF RECENT Spill Number/Closed Date: 8906276 / 2003-03-04 Site ID: 146153 Spill Date: 1989-09-25	35-13 41ST STREET	0 - 1/8 (0.000 mi.)	A18	37
M V J ASSOCIATES Spill Number/Closed Date: 0306651 / 2003-12-17 Site ID: 236854 Spill Date: 2003-09-23	35-02 43RD ST	0 - 1/8 (0.000 mi.)	C26	58
FAIRWAY LUMBER & SUP Spill Number/Closed Date: 9302361 / 1993-09-21 Site ID: 258271 Spill Date: 1993-05-10	***34-35 STEINWAY ST***	***NNE 0 - 1/8 (0.051 mi.)***	***M84***	***262***
ALGUS REALTY Spill Number/Closed Date: 0112167 / 2007-01-04 Site ID: 177425 Spill Date: 2002-03-26	34-56 33RD ST	NW 1/8 - 1/4 (0.216 mi.)	BA291	939
CHURCH Spill Number/Closed Date: 0705034 / 2007-11-01 Site ID: 385297 Spill Date: 2007-08-02	32 -52 37TH STREET	N 1/8 - 1/4 (0.223 mi.)	AT297	964
35-37 32ND ST. Spill Number/Closed Date: 9311605 / 1993-12-28 Site ID: 78169 Spill Date: 1993-12-28	35-37 32ND ST	WNW 1/8 - 1/4 (0.238 mi.)	BI318	1011
32-51 34TH ST Spill Number/Closed Date: 0500764 / 2005-12-16 Site ID: 343822 Spill Date: 2005-04-18	32-51 34TH ST	NNW 1/8 - 1/4 (0.248 mi.)	BF331	1034
CHURCH Spill Number/Closed Date: 0713632 / 2008-07-24 Site ID: 395414 Spill Date: 2008-03-25	32-23 36TH STREET	N 1/4 - 1/2 (0.261 mi.)	334	1038
CLOSED-LACKOF RECENT Spill Number/Closed Date: 9003618 / 2003-03-04 Site ID: 178686 Spill Date: 1990-06-29	34051 48TH STREET	ESE 1/4 - 1/2 (0.267 mi.)	BD342	1048
UNK APT BLD Spill Number/Closed Date: 1113642 / Not Reported Site ID: 461649 Spill Date: 2012-03-06	34-20 32ND ST	NW 1/4 - 1/2 (0.278 mi.)	BN344	1051
APARTMENT BUILDING T Spill Number/Closed Date: 1006024 / 2014-04-02 Site ID: 439361 Spill Date: 2010-08-31	34-20 32ND ST	NW 1/4 - 1/2 (0.278 mi.)	BN345	1052
DEMOLISHED BUILDING Spill Number/Closed Date: 0509982 / 2006-01-17 Site ID: 355859 Spill Date: 2005-11-21	45-41 38TH STREET	SE 1/4 - 1/2 (0.287 mi.)	BR353	1064
48-18 NORTHERN BLVD/	48-18 NORTHERN BLVD	E 1/4 - 1/2 (0.298 mi.)	359	1077

Spill Number/Closed Date: 9100703 / 1991-04-17 Site ID: 153048 Spill Date: 1991-04-17				
CITY CADILLAC Spill Number/Closed Date: 9708239 / 1997-10-14 Site ID: 265886 Spill Date: 1997-10-14	39-10 43RD ST	S 1/4 - 1/2 (0.307 mi.)	BX369	1097
BROADWAY & 41ST STRE Spill Number/Closed Date: 9212170 / 2003-02-11 Site ID: 324931 Spill Date: 1993-01-26	BROADWAY & 41ST STRE	NE 1/4 - 1/2 (0.311 mi.)	BZ377	1112
34-02 31ST ST/QUNS/G Spill Number/Closed Date: 9012133 / 1992-07-16 Site ID: 184300 Spill Date: 1991-02-20	34-02 31ST STREET	NW 1/4 - 1/2 (0.321 mi.)	BN384	1121
RESIDENTIAL Spill Number/Closed Date: 1710178 / 2018-04-30 Site ID: 566666 Spill Date: 2018-02-09	31-80 44TH ST	NE 1/4 - 1/2 (0.342 mi.)	406	1158
MARTINEZ HOME Spill Number/Closed Date: 0512053 / 2006-08-29 Site ID: 358316 Spill Date: 2006-01-19	32-16 33RD STREET	NNW 1/4 - 1/2 (0.348 mi.)	CE411	1167
3238 32ND ST Spill Number/Closed Date: 9607776 / 1997-12-31 Site ID: 200365 Spill Date: 1996-09-20	3238 32ND ST	NNW 1/4 - 1/2 (0.352 mi.)	CF414	1171
31-74 42ND STREET Spill Number/Closed Date: 9413438 / 1995-01-09 Site ID: 145627 Spill Date: 1995-01-09	31-74 42ND STREET	NE 1/4 - 1/2 (0.355 mi.)	416	1174
SEE FACTOR INDUSTRY Spill Number/Closed Date: 9801491 / 2004-09-15 Site ID: 208588 Spill Date: 1998-04-21	37-11 30TH ST	W 1/4 - 1/2 (0.374 mi.)	CC426	1186
50-02 NORTHERN BLVD Spill Number/Closed Date: 8709794 / 1992-09-30 Site ID: 222313 Spill Date: 1988-02-19	***50-02 NORTHERN BLVD***	***E 1/4 - 1/2 (0.395 mi.)***	***CP440***	***1228***
50-01 NORTHERN BLVD Spill Number/Closed Date: 8707805 / 1992-09-30 Site ID: 83482 Spill Date: 1987-12-10	50-01 NORTHERN BLVD	E 1/4 - 1/2 (0.412 mi.)	CP468	1282
40-05 SKILLMAN AVE/Q Spill Number/Closed Date: 9101607 / 1991-07-25 Site ID: 166160 Spill Date: 1991-05-09	40-05 SKILLMAN AVENU	S 1/4 - 1/2 (0.412 mi.)	CT469	1284
31-53 34TH ST Spill Number/Closed Date: 9307467 / 1993-09-21 Site ID: 291526 Spill Date: 1993-09-20	***31-53 34TH STREET***	***N 1/4 - 1/2 (0.422 mi.)***	***CV473***	***1288***
41-11 40TH STREET	41-11 40TH STREET	S 1/4 - 1/2 (0.434 mi.)	CT481	1301

Spill Number/Closed Date: 9511071 / 1995-12-06
Site ID: 270307
Spill Date: 1995-12-04

41-07 42ND ST. Spill Number/Closed Date: 9313396 / 1994-02-14 Site ID: 146762 Spill Date: 1994-02-12	41-07 42ND ST	S 1/4 - 1/2 (0.439 mi.)	CX487	1308
44-04 SKILLMAN AVE. Spill Number/Closed Date: 8705433 / 1993-03-17 Site ID: 324958 Spill Date: 1987-09-28	44-04 SKILLMAN AVE	SSE 1/4 - 1/2 (0.446 mi.)	DB492	1313
31-18 37TH ST Spill Number/Closed Date: 0301592 / 2005-09-08 Site ID: 252597 Spill Date: 2003-05-14	31-18 37TH ST	NNE 1/4 - 1/2 (0.457 mi.)	DD496	1317
3160 32ND STREET Spill Number/Closed Date: 9307304 / 1993-09-15 Site ID: 267690 Spill Date: 1993-09-14	3160 32ND STREET	N 1/4 - 1/2 (0.462 mi.)	DF500	1322
51-01 39TH AVE/QUEEN Spill Number/Closed Date: 9004497 / 1990-07-23 Site ID: 108486 Spill Date: 1990-07-23	51-01 39TH AVENUE	SE 1/4 - 1/2 (0.465 mi.)	DH506	1329
31-18 35TH ST Spill Number/Closed Date: 9707396 / 1997-09-23 Site ID: 268947 Spill Date: 1997-09-23	31-18 35TH ST	N 1/4 - 1/2 (0.469 mi.)	DK513	1342
MOBIL S/S Spill Number/Closed Date: 8903296 / 2006-04-13 Site ID: 89242 Spill Date: 1989-06-29	***31-70 31ST STREET***	***NNW 1/4 - 1/2 (0.479 mi.)***	***DF524***	***1371***
APARTMENT BUILDING Spill Number/Closed Date: 9909950 / 2006-05-26 Site ID: 78137 Spill Date: 1999-11-15	***41-15 44TH STREET***	***SSE 1/4 - 1/2 (0.488 mi.)***	***DB530***	***1381***
50-12 39TH AVE Spill Number/Closed Date: 9210845 / 1992-12-18 Site ID: 318574 Spill Date: 1992-12-18	50-12 39TH AVE	SE 1/4 - 1/2 (0.488 mi.)	DE531	1385
YOUNG ISRAEL OF SUNN Spill Number/Closed Date: 0406586 / 2005-09-30 Site ID: 250707 Spill Date: 2004-09-15	41-12 45TH STREET	SSE 1/4 - 1/2 (0.488 mi.)	DB534	1388

Lower Elevation	Address	Direction / Distance	Map ID	Page
AMERICAN MUSEUM OF T Spill Number/Closed Date: 9508511 / 1996-09-16 Site ID: 297601 Spill Date: 1995-10-11	***36-01 35TH AVENUE***	***NW 0 - 1/8 (0.032 mi.)***	***H61***	***124***
ASTORIA STUDIOS	***35-12 35TH AV***	***NW 0 - 1/8 (0.077 mi.)***	***P110***	***314***

Spill Number/Closed Date: 0104171 / 2004-08-23 Site ID: 168260 Spill Date: 2001-07-19				
TELEBAM PLAZA Spill Number/Closed Date: 0002370 / 2000-08-05 Site ID: 123790 Spill Date: 2000-05-25	36-40 37TH ST	WSW 0 - 1/8 (0.078 mi.)	K113	322
HESS/MERIT GAS STATI Spill Number/Closed Date: 9706579 / 2005-05-13 Site ID: 151018 Spill Date: 1997-09-02	***3904 NORTHERN BLVD***	***SSW 0 - 1/8 (0.106 mi.)***	***W162***	***495***
STANDARD MOTOR PRODU Spill Number/Closed Date: 9509528 / 2004-03-23 Site ID: 153383 Spill Date: 1995-11-01	***37-18 NORTHERN BLVD***	***SW 1/8 - 1/4 (0.180 mi.)***	***AP254***	***802***
SPILL NUMBER 9908697 Spill Number/Closed Date: 9908697 / 1999-11-26 Site ID: 105377 Spill Date: 1999-10-15	***32-57 36TH ST***	***N 1/8 - 1/4 (0.198 mi.)***	***AT270***	***857***
APARTMENT BUILDING Spill Number/Closed Date: 9612406 / 1997-01-17 Site ID: 80249 Spill Date: 1997-01-17	***32-85 33RD STREET***	***NNW 1/8 - 1/4 (0.235 mi.)***	***BG312***	***999***
37-18 34TH STREET Spill Number/Closed Date: 9212419 / 1994-03-08 Site ID: 238012 Spill Date: 1993-02-02	37-18 34TH STREET	W 1/8 - 1/4 (0.248 mi.)	BK330	1033
CLOSED-LACKOF RECENT Spill Number/Closed Date: 8904880 / 2003-03-05 Site ID: 173190 Spill Date: 1989-08-16	35-02 NORTHERN BLVD	WSW 1/4 - 1/2 (0.261 mi.)	BL336	1040
32-15 37TH AVE Spill Number/Closed Date: 9212707 / 1993-03-10 Site ID: 220254 Spill Date: 1993-02-10	32-15 37TH AVE	W 1/4 - 1/2 (0.266 mi.)	BC337	1042
32-10 37TH AV Spill Number/Closed Date: 0200301 / 2005-06-16 Site ID: 147177 Spill Date: 2002-04-09	32-10 37TH AVE	W 1/4 - 1/2 (0.275 mi.)	BM343	1050
CLOSED-LACKOF RECENT Spill Number/Closed Date: 8905637 / 2003-03-06 Site ID: 221353 Spill Date: 1989-09-08	37-14 33RD STREET	W 1/4 - 1/2 (0.282 mi.)	BK348	1057
AMOCO SERVICE STATIO Spill Number/Closed Date: 0400123 / 2004-10-21 Site ID: 212091 Spill Date: 2004-04-05	***34-17 NORTHERN BLVD***	***WSW 1/4 - 1/2 (0.307 mi.)***	***BW368***	***1095***
PRIVATE HOME Spill Number/Closed Date: 0612000 / 2007-03-28 Site ID: 376761 Spill Date: 2007-01-30	3251 38TH STREET	W 1/4 - 1/2 (0.309 mi.)	BY371	1104
107 WEST 38TH REALTY	3328 NORTHERN BLVD	WSW 1/4 - 1/2 (0.364 mi.)	CK418	1176

Spill Number/Closed Date: 1103545 / 2011-10-12
Site ID: 451112
Spill Date: 2011-06-29

2912 36TH AVE — 2912 36TH AVE — WNW 1/4 - 1/2 (0.376 mi.) — CI430 — 1199
Spill Number/Closed Date: 9511910 / 1995-12-20
Site ID: 273864
Spill Date: 1995-12-20

AMTRAK SUNNYSIDE YAR — 39-29 HONEYWELL STRE — WSW 1/4 - 1/2 (0.409 mi.) — CR450 — 1242
Spill Number/Closed Date: 9207333 / 2003-11-24
Spill Number/Closed Date: 9013163 / 2003-03-14
Site ID: 97456
Site ID: 97453
Spill Date: 1991-01-01
Spill Date: 1991-03-23

SPILL NUMBER 0206025 — 33-05 29TH ST — NNW 1/4 - 1/2 (0.465 mi.) — DA508 — 1333
Spill Number/Closed Date: 0206025 / 2004-02-13
Site ID: 215040
Spill Date: 2002-09-11

25-13 35TH AVENUE — 25-13 35TH AVENUE — NW 1/4 - 1/2 (0.480 mi.) — 527 — 1377
Spill Number/Closed Date: 9500610 / 1995-04-17
Site ID: 212947
Spill Date: 1995-04-14

UNDERGROUND LINE — 27-10 37TH AVE — WNW 1/4 - 1/2 (0.484 mi.) — DC528 — 1378
Spill Number/Closed Date: 9712733 / 2003-02-19
Site ID: 168989
Spill Date: 1998-02-13

State and tribal registered storage tank lists

NY UST: The Underground Storage Tank database contains registered USTs. USTs are regulated under Subtitle I of the Resource Conservation and Recovery Act (RCRA). The data come from the Department of Environmental Conservation's Petroleum Bulk Storage (PBS) Database

A review of the NY UST list, as provided by EDR, has revealed that there are 20 NY UST sites within approximately 0.125 miles of the target property.

Equal/Higher Elevation	Address	Direction / Distance	Map ID	Page
MASTER TRANSMISSIONS Database: UST, Date of Government Version: 12/17/2020	35-06 43RD STREET	0 - 1/8 (0.000 mi.)	C27	60
FAIRWAY LUMBER & SUP Database: UST, Date of Government Version: 12/17/2020	***34-35 STEINWAY ST***	***NNE 0 - 1/8 (0.051 mi.)***	***M84***	***262***
MAJOR CHEVROLET Database: UST, Date of Government Version: 12/17/2020	***34-14 STEINWAY ST***	***NNE 0 - 1/8 (0.082 mi.)***	***M120***	***345***
TRAICHE SIMONOUSKI Database: UST, Date of Government Version: 12/17/2020	41-06 34TH AVENUE	NE 0 - 1/8 (0.116 mi.)	Y178	586

Lower Elevation	Address	Direction / Distance	Map ID	Page
TOM PRUNELL #3336 Database: UST, Date of Government Version: 12/17/2020	41-15 NORTHERN BLVD	0 - 1/8 (0.000 mi.)	B6	10

Lower Elevation	Address	Direction / Distance	Map ID	Page
38-01 35TH AV Database: UST, Date of Government Version: 12/17/2020	38-01 35 AVE	N 0 - 1/8 (0.010 mi.)	D42	92
HACHMANN REALTY CORP Database: UST, Date of Government Version: 12/17/2020	36-02 38 STREET	WSW 0 - 1/8 (0.017 mi.)	F49	103
EMIL PUSWALD Database: UST, Date of Government Version: 12/17/2020	36-13 36 AVE	W 0 - 1/8 (0.021 mi.)	J54	112
AMERICAN MUSEUM OF T Database: UST, Date of Government Version: 12/17/2020	***36-01 35TH AVENUE***	***NW 0 - 1/8 (0.032 mi.)***	***H61***	***124***
40-15 NORTHERN BLVD Database: UST, Date of Government Version: 12/17/2020	40-15 NORTHERN BLVD	SSW 0 - 1/8 (0.033 mi.)	I63	130
KRABAR REALTY CORP Database: UST, Date of Government Version: 12/17/2020	35-37 36TH STREET	WNW 0 - 1/8 (0.041 mi.)	J75	160
SAVE WITH SOLL CORP Database: UST, Date of Government Version: 12/17/2020	***42-36 NORTHERN BLVD***	***SE 0 - 1/8 (0.044 mi.)***	***L79***	***234***
NORTHERN BOULEVARD A Database: UST, Date of Government Version: 12/17/2020	36-20 STEINWAY STREE	SW 0 - 1/8 (0.050 mi.)	I82	248
LEVCO METAL FINISHER Database: UST, Date of Government Version: 12/17/2020	34-11 36 ST	NNW 0 - 1/8 (0.079 mi.)	U114	324
I GRACE STORAGE Database: UST, Date of Government Version: 12/17/2020	36-38 38TH STREET	WSW 0 - 1/8 (0.082 mi.)	V118	342
KAUFMAN ASTORIA STUD Database: UST, Date of Government Version: 12/17/2020	34-12 36 STREET	NNW 0 - 1/8 (0.090 mi.)	U134	392
RZR 36TH AVE LLC SKY Database: UST, Date of Government Version: 12/17/2020	35-10 36TH AVENUE	WNW 0 - 1/8 (0.096 mi.)	T152	481
SPEEDWAY # 7830 Database: UST, Date of Government Version: 12/17/2020	39-04 NORTHERN BLVD	SSW 0 - 1/8 (0.106 mi.)	W165	524
ASTORIA STUDIOS - PA Database: UST, Date of Government Version: 12/17/2020	35-12 35TH STREET	NW 0 - 1/8 (0.113 mi.)	AB175	579
HELLENIC SERVICE STA Database: UST, Date of Government Version: 12/17/2020	36-06 34TH AVENUE	N 0 - 1/8 (0.125 mi.)	AF200	625

NY AST: The Aboveground Storage Tank database contains registered ASTs. The data come from the Department of Environmental Conservation's Petroleum Bulk Storage (PBS) Database.

A review of the NY AST list, as provided by EDR, has revealed that there are 30 NY AST sites within approximately 0.125 miles of the target property.

Equal/Higher Elevation	Address	Direction / Distance	Map ID	Page
LIC COLLISION, INC. Database: AST, Date of Government Version: 12/17/2020 Facility Id: 2-612977	35-34 42ND STREET	0 - 1/8 (0.000 mi.)	B7	18
35-44 STEINWAY ST LL Database: AST, Date of Government Version: 12/17/2020 Facility Id: 2-611982	35-44 STEINWAY ST	0 - 1/8 (0.000 mi.)	E19	38
CHRISMAR EQUITIES CO Database: AST, Date of Government Version: 12/17/2020	34-50 41ST STREET	NE 0 - 1/8 (0.023 mi.)	G55	114

Facility Id: 2-333778

TERRY & ANGELA MASTO Database: AST, Date of Government Version: 12/17/2020 Facility Id: 2-270326	34-26 STEINWAY STREE	NNE 0 - 1/8 (0.066 mi.)	M97	286
34-26 TT REALTY LLC Database: AST, Date of Government Version: 12/17/2020 Facility Id: 2-062545	34-26 41ST STREET	NE 0 - 1/8 (0.069 mi.)	M105	298
PAGE TWO REALTY LLC Database: AST, Date of Government Version: 12/17/2020 Facility Id: 2-206849	34-16 41ST ST	NE 0 - 1/8 (0.088 mi.)	M126	371
34-54 35TH REALTY CO Database: AST, Date of Government Version: 12/17/2020 Facility Id: 2-145548	34-54 35TH ST	NW 0 - 1/8 (0.117 mi.)	AD185	595
34-20 45 ST Database: AST, Date of Government Version: 12/17/2020 Facility Id: 2-233412	34-20 45TH STREET	E 0 - 1/8 (0.117 mi.)	AA189	604

Lower Elevation	Address	Direction / Distance	Map ID	Page
TOLIMA'S AUTO CENTER Database: AST, Date of Government Version: 12/17/2020 Facility Id: 2-610167	35-40 42ND STREET	0 - 1/8 (0.000 mi.)	B14	28
35-52 STEINWAY STREE Database: AST, Date of Government Version: 12/17/2020 Facility Id: 2-607541	35-52 STEINWAY STREE	0 - 1/8 (0.000 mi.)	E20	41
QPII-35-48 STEINWAY Database: AST, Date of Government Version: 12/17/2020 Facility Id: 2-609529	35-48 STEINWAY STREE	0 - 1/8 (0.000 mi.)	E23	45
KASSABIAN ASSOC LLC Database: AST, Date of Government Version: 12/17/2020 Facility Id: 2-117498	35-18 37TH ST	NW 0 - 1/8 (0.009 mi.)	H39	83
STRAUSS DISCOUNT AUT Database: AST, Date of Government Version: 12/17/2020 Facility Id: 2-611140	204-11 NORTHERN BLVD	SSE 0 - 1/8 (0.014 mi.)	B45	96
STEINWAY MANOR, LLC Database: AST, Date of Government Version: 12/17/2020 Facility Id: 2-609134	40-04 36TH AVE	SW 0 - 1/8 (0.017 mi.)	I50	105
36-12 38TH STREET Database: AST, Date of Government Version: 12/17/2020 Facility Id: 2-333786	36-12 38TH STREET	WSW 0 - 1/8 (0.033 mi.)	F62	128
36-11 STEINWAY ST Database: AST, Date of Government Version: 12/17/2020 Facility Id: 2-202061	36-11 STEINWAY STREE	SW 0 - 1/8 (0.035 mi.)	I65	134
NICHOLAS YAVALDAKIS Database: AST, Date of Government Version: 12/17/2020 Facility Id: 2-332747	36-16 38TH ST	WSW 0 - 1/8 (0.040 mi.)	F69	147
KRABAR REALTY CORP Database: AST, Date of Government Version: 12/17/2020 Facility Id: 2-096350	35-37 36TH STREET	WNW 0 - 1/8 (0.041 mi.)	J72	151
QUEENS PLATING CO Database: AST, Date of Government Version: 12/17/2020	36-16 37TH STREET	W 0 - 1/8 (0.044 mi.)	K76	162

Facility Id: 2-003662

MARIO BEDESCU 36-20 38TH STREET WSW 0 - 1/8 (0.052 mi.) K85 266
Database: AST, Date of Government Version: 12/17/2020
Facility Id: 2-238422

LEXUS OF QUEENS 40-40 NORTHERN BOULE SSW 0 - 1/8 (0.085 mi.) W123 359
Database: AST, Date of Government Version: 12/17/2020
Facility Id: 2-612248

KAUFMAN ASTORIA STUD 34-12 36 STREET NNW 0 - 1/8 (0.090 mi.) U132 379
Database: AST, Date of Government Version: 12/17/2020
Facility Id: 2-337072

TEITLEBAUM, INC 35-45 35 ST WNW 0 - 1/8 (0.090 mi.) R139 433
Database: AST, Date of Government Version: 12/17/2020
Facility Id: 2-349879

MGM REALTY CORP 35-35 35TH STREET WNW 0 - 1/8 (0.091 mi.) R140 435
Database: AST, Date of Government Version: 12/17/2020
Facility Id: 2-607609

LEVCO METALS 34-11 36TH STREET NNW 0 - 1/8 (0.094 mi.) U149 459
Database: AST, Date of Government Version: 12/17/2020
Facility Id: 2-334979

35-10 35TH STREET 35-10 35TH STREET NW 0 - 1/8 (0.113 mi.) AB176 581
Database: AST, Date of Government Version: 12/17/2020
Facility Id: 2-046094

3548 35TH ST 35-48 35TH STREET WNW 0 - 1/8 (0.115 mi.) T177 584
Database: AST, Date of Government Version: 12/17/2020
Facility Id: 2-333972

35-20 35TH ST 35-20 35TH ST WNW 0 - 1/8 (0.116 mi.) AB179 588
Database: AST, Date of Government Version: 12/17/2020
Facility Id: 2-045624

SHARIF DESIGNS LTD 34-12 36TH AVE WNW 0 - 1/8 (0.119 mi.) T190 607
Database: AST, Date of Government Version: 12/17/2020
Facility Id: 2-062359

AJV 36-14 REALTY ASS 36-14 35TH STREET W 0 - 1/8 (0.123 mi.) AE196 621
Database: AST, Date of Government Version: 12/17/2020
Facility Id: 2-046701

State and tribal institutional control / engineering control registries

Environmental Remediation sites that have institutional controls in place.

A review of the NY INST CONTROL list, as provided by EDR, and dated 02/09/2021 has revealed that there are 2 NY INST CONTROL sites within approximately 0.5 miles of the target property.

Lower Elevation	Address	Direction / Distance	Map ID	Page
LEVCO METALS Site Code: 57131	***34-11 36TH STREET***	***NNW 0 - 1/8 (0.094 mi.)***	***U149***	***459***
SILVER STAR AUTO RES Site Code: 490213	***37-14 36TH STREET***	***WSW 1/8 - 1/4 (0.209 mi.)***	***AV280***	***884***

State and tribal voluntary cleanup sites

NY VCP: Voluntary Cleanup Agreements. The voluntary remedial program uses private monies to get contaminated sites remediated to levels allowing for the sites' productive use. The program covers virtually any kind of site and contamination.

A review of the NY VCP list, as provided by EDR, has revealed that there are 2 NY VCP sites within approximately 0.5 miles of the target property.

Lower Elevation	Address	Direction / Distance	Map ID	Page
LEVCO METALS	***34-11 36TH STREET***	***NNW 0 - 1/8 (0.094 mi.)***	***U149***	***459***
Database: VCP, Date of Government Version: 02/09/2021				
Site Code: 57131				
STANDARD MOTOR PRODU	***37-18 NORTHERN BLVD***	***SW 1/8 - 1/4 (0.180 mi.)***	***AP254***	***802***
Database: VCP, Date of Government Version: 02/09/2021				
Site Code: 58683				

State and tribal Brownfields sites

NY BROWNFIELDS: Brownfields Site List

A review of the NY BROWNFIELDS list, as provided by EDR, and dated 02/09/2021 has revealed that there are 7 NY BROWNFIELDS sites within approximately 0.5 miles of the target property.

Equal/Higher Elevation	Address	Direction / Distance	Map ID	Page
37-11 30TH STREET	37-11 30TH STREET AN	W 1/4 - 1/2 (0.374 mi.)	CC427	1187
Site Code: 567680				

Lower Elevation	Address	Direction / Distance	Map ID	Page
NORTHERN BOULEVARD A	36-20 STEINWAY STREE	SW 0 - 1/8 (0.050 mi.)	I83	259
Site Code: 536051				
TEITELBAUM DRY CLEAN	***35-45 35TH ST***	***WNW 0 - 1/8 (0.090 mi.)***	***R136***	***397***
Site Code: 487391				
SILVER STAR AUTO RES	***37-14 36TH STREET***	***WSW 1/8 - 1/4 (0.209 mi.)***	***AV280***	***884***
Site Code: 490213				
31/32 LIC LLC - OFF-	37-29 31ST STREET	W 1/4 - 1/2 (0.347 mi.)	CH409	1161
Site Code: 534977				
31/32 LIC LLC	37-29 31ST STREET	W 1/4 - 1/2 (0.347 mi.)	CH410	1163
Site Code: 520356				
29-05 38TH AVENUE SI	29-05 38TH AVENUE	W 1/4 - 1/2 (0.426 mi.)	474	1290
Site Code: 613402				

ADDITIONAL ENVIRONMENTAL RECORDS

Records of Emergency Release Reports

NY Spills: Data collected on spills reported to NYSDEC. is required by one or more of the following: Article 12 of the Navigation Law, 6 NYCRR Section 613.8 (from PBS regs), or 6 NYCRR Section 595.2 (from CBS regs). It includes spills active as of April 1, 1986, as well as spills occurring since this date.

A review of the NY Spills list, as provided by EDR, and dated 02/09/2021 has revealed that there are 257 NY Spills sites within approximately 0.5 miles of the target property.

Equal/Higher Elevation	Address	Direction / Distance	Map ID	Page
MANHOLE 1581 Spill Number/Closed Date: 9814602 / 1999-03-11 Site ID: 315674 Spill Date: 1999-03-08	35TH AVE & 42ND ST	E 0 - 1/8 (0.002 mi.)	G32	69
4105 35TH AVENUE Spill Number/Closed Date: 9914426 / 2000-03-22 Site ID: 133945 Spill Date: 2000-03-21	4105 35TH AVENUE	ENE 0 - 1/8 (0.011 mi.)	G43	94
SERVICE BOX #48684 Spill Number/Closed Date: 0013133 / 2001-05-17 Site ID: 212503 Spill Date: 2001-03-15	3431 STEINWAY ST	NNE 0 - 1/8 (0.061 mi.)	M92	278
PRIVATE RESIDENCE Spill Number/Closed Date: 0801079 / 2008-04-30 Site ID: 396941 Spill Date: 2008-04-27	3421 42ND ST	ENE 0 - 1/8 (0.085 mi.)	Q124	363
VERONICA GMELCH Spill Number/Closed Date: 0813190 / 2009-05-13 Site ID: 410865 Spill Date: 2009-03-08	34-14 42ND STREET	NE 0 - 1/8 (0.095 mi.)	Y150	479
MANHOLE 2415 Spill Number/Closed Date: 0010796 / 2001-04-13 Site ID: 318518 Spill Date: 2000-12-29	45TH ST/NORTHERN BLV	E 0 - 1/8 (0.111 mi.)	AA170	571
MAN HOLE #2415 Spill Number/Closed Date: 0004134 / 2001-08-31 Site ID: 154027 Spill Date: 2000-07-06	45TH ST/NORTHER BLVD	E 0 - 1/8 (0.111 mi.)	AA171	572
CHINESE RESTR/APT BL Spill Number/Closed Date: 1707791 / 2017-11-16 Site ID: 564166 Spill Date: 2017-11-09	43-06 34TH AVE	ENE 0 - 1/8 (0.116 mi.)	AC182	592
MAJOR CHRYSLER Spill Number/Closed Date: 0904374 / 2009-07-21 Site ID: 416529 Spill Date: 2009-07-14	34-20 45TH ST	E 0 - 1/8 (0.116 mi.)	AA183	593
MYER HOME Spill Number/Closed Date: 0500121 / 2005-04-06	34-05 44TH STREET	E 1/8 - 1/4 (0.127 mi.)	AC204	654

Site ID: 342999 Spill Date: 2005-04-04				
MANHOLE M2533 Spill Number/Closed Date: 0607593 / 2006-10-04 Site ID: 371361 Spill Date: 2006-10-04	44TH/34TH AVE	ENE 1/8 - 1/4 (0.136 mi.)	AC207	700
MANHOLE #5814 Spill Number/Closed Date: 0505730 / 2005-10-05 Site ID: 350810 Spill Date: 2005-08-09	44 ST AND 34 AVE	ENE 1/8 - 1/4 (0.136 mi.)	AC208	701
MANHOLE #15333 Spill Number/Closed Date: 9901123 / 1999-05-11 Site ID: 72118 Spill Date: 1999-04-29	44TH ST AND 34TH AVE	ENE 1/8 - 1/4 (0.136 mi.)	AC209	702
VEHICLE #24034 Spill Number/Closed Date: 0505377 / 2005-10-04 Site ID: 350379 Spill Date: 2005-08-02	34 AVE AND 44 ST.	ENE 1/8 - 1/4 (0.136 mi.)	AC210	703
SPILL NUMBER 9814566 Spill Number/Closed Date: 9814566 / 1999-03-08 Site ID: 103667 Spill Date: 1999-03-05	42-15 34TH AVE	ENE 1/8 - 1/4 (0.140 mi.)	AC214	712
RALPH BARBA RESIDENC Spill Number/Closed Date: 9908222 / 2008-06-25 Site ID: 306603 Spill Date: 1999-10-06	34-07 45TH ST	E 1/8 - 1/4 (0.151 mi.)	AJ222	732
MANHOLE 3264 Spill Number/Closed Date: 0210919 / 2003-02-26 Site ID: 204382 Spill Date: 2003-01-31	36TH AVE & 34TH ST	WNW 1/8 - 1/4 (0.151 mi.)	AK223	735
MANHOLE # TM6493 Spill Number/Closed Date: 0606280 / 2006-12-21 Site ID: 369603 Spill Date: 2006-08-31	34TH STREET/36TH AVE	WNW 1/8 - 1/4 (0.151 mi.)	AK224	737
34TH ST AND Spill Number/Closed Date: 0111596 / 2002-04-18 Site ID: 268102 Spill Date: 2002-03-08	34TH ST & 36TH AV	WNW 1/8 - 1/4 (0.151 mi.)	AK225	738
FORMER LUFT CO. INC. Spill Number/Closed Date: 1010245 / 2010-12-31 Site ID: 443842 Spill Date: 2010-12-31	***34-12 36TH AVENUE***	***WNW 1/8 - 1/4 (0.166 mi.)***	***AK242***	***776***
SPILL NUMBER 0107127 Spill Number/Closed Date: 0107127 / 2001-10-11 Site ID: 60143 Spill Date: 2001-10-09	32-68 41ST ST	NE 1/8 - 1/4 (0.174 mi.)	AL243	780
RESIDENCE Spill Number/Closed Date: 2002900 / 2020-07-17 Site ID: 608606 Spill Date: 2020-07-15	3268 42ND ST	NE 1/8 - 1/4 (0.176 mi.)	AO245	782
RESIDENCE	3268 42ND ST	NE 1/8 - 1/4 (0.176 mi.)	AO246	783

Spill Number/Closed Date: 2002787 / 2020-07-20
Site ID: 608490
Spill Date: 2020-07-12

FOUR DRUMS	34TH AVE/45TH STREET	E 1/8 - 1/4 (0.184 mi.)	AJ258	832
Spill Number/Closed Date: 0509015 / 2005-11-28 Site ID: 354726 Spill Date: 2005-10-27				
33-04 35TH AVE	33-04 35TH AVE	NW 1/8 - 1/4 (0.189 mi.)	AM262	847
Spill Number/Closed Date: 9203559 / 1992-06-25 Site ID: 227625 Spill Date: 1992-06-16				
SPILL NUMBER 9809207	36-11 33RD ST	WNW 1/8 - 1/4 (0.191 mi.)	AK268	855
Spill Number/Closed Date: 9809207 / 1998-11-24 Site ID: 125392 Spill Date: 1998-10-23				
34-23 33RD ST	34-23 33RD ST	NW 1/8 - 1/4 (0.203 mi.)	AS272	865
Spill Number/Closed Date: 9808492 / 1998-12-07 Site ID: 171878 Spill Date: 1998-10-08				
DRUM RUN	43 STREET& 37TH AVE	SSE 1/8 - 1/4 (0.213 mi.)	AY285	928
Spill Number/Closed Date: 0610281 / 2006-12-11 Site ID: 374678 Spill Date: 2006-12-11				
DRUM RUN	37TH & 43 RD STREET	SSE 1/8 - 1/4 (0.214 mi.)	AY287	933
Spill Number/Closed Date: 0610296 / 2007-01-04 Site ID: 374698 Spill Date: 2006-12-11				
PRIVATE DWELLING	32-68 46TH ST	E 1/8 - 1/4 (0.218 mi.)	AW294	947
Spill Number/Closed Date: 0812486 / 2009-02-17 Site ID: 410107 Spill Date: 2009-02-15				
MAN HOLE # 2413	47TH ST / NORTHERN B	E 1/8 - 1/4 (0.222 mi.)	BB296	963
Spill Number/Closed Date: 0010562 / 2001-02-28 Site ID: 257312 Spill Date: 2000-12-20				
32-37 STEINWAY ST	32-37 STEINWAY ST	NNE 1/8 - 1/4 (0.232 mi.)	AU309	989
Spill Number/Closed Date: 9510639 / 1995-11-24 Spill Number/Closed Date: 9511268 / 1995-12-07 Spill Number/Closed Date: 9815174 / 1999-11-01 Site ID: 225483 Site ID: 225484 Site ID: 225485 Spill Date: 1995-11-24 Spill Date: 1995-12-07 Spill Date: 1999-03-23				
ABANDONED DRUMS	45-02 37 AVENUE	SE 1/8 - 1/4 (0.235 mi.)	AX311	997
Spill Number/Closed Date: 0006789 / 2002-05-06 Site ID: 309638 Spill Date: 2000-09-08				
IFO APRT BUILDING	32-41 44TH STREET	ENE 1/8 - 1/4 (0.236 mi.)	BH314	1002
Spill Number/Closed Date: 0400122 / 2004-04-22				

Site ID: 64362
Spill Date: 2004-04-05

SPILL NUMBER 9903508 | 3248 45TH ST | ENE 1/8 - 1/4 (0.237 mi.) | BH317 | 1010
Spill Number/Closed Date: 9903508 / 2003-02-24
Site ID: 195174
Spill Date: 1999-06-26

RESIDENCE | 32-53 34TH STREET | NNW 1/8 - 1/4 (0.244 mi.) | BF326 | 1025
Spill Number/Closed Date: 0000471 / 2003-02-25
Spill Number/Closed Date: 0000700 / 2003-04-21
Site ID: 134552
Site ID: 252678
Spill Date: 2000-04-12
Spill Date: 2000-04-18

SEAMAN'S FURNITURE S | 32-27 STEINWAY ST | NNE 1/4 - 1/2 (0.255 mi.) | BJ332 | 1035
Spill Number/Closed Date: 9713846 / 1998-12-31
Site ID: 285099
Spill Date: 1998-03-14

46-06 37TH AVE. | 46-06 37TH AVE | SE 1/4 - 1/2 (0.261 mi.) | BE335 | 1039
Spill Number/Closed Date: 9311572 / 1995-09-05
Site ID: 145023
Spill Date: 1993-12-28

PLAZA 48 SHOPPING CE | 48TH ST & NORTHERN B | E 1/4 - 1/2 (0.267 mi.) | BB338 | 1043
Spill Number/Closed Date: 9502582 / 1995-05-31
Site ID: 298932
Spill Date: 1995-05-31

MANHOLE # 8417 | NORTHERN BLVD& 48TH | E 1/4 - 1/2 (0.267 mi.) | BB339 | 1044
Spill Number/Closed Date: 0409662 / 2004-01-07
Site ID: 334460
Spill Date: 2004-11-30

LEAKING JOINT IN MAN | 48 STREET & NORTHERN | E 1/4 - 1/2 (0.267 mi.) | BB340 | 1045
Spill Number/Closed Date: 0610179 / 2007-03-16
Site ID: 374570
Spill Date: 2006-12-07

MANHOLE 3997 | ***48 STREET & NORTHERN*** | ***E 1/4 - 1/2 (0.267 mi.)*** | ***BB341*** | ***1046***
Spill Number/Closed Date: 0606495 / 2007-03-19
Site ID: 369847
Spill Date: 2006-09-06

CONSTRUCTION SITE | 43RD STREET AND BARN | SSE 1/4 - 1/2 (0.281 mi.) | BO346 | 1054
Spill Number/Closed Date: 1106293 / 2011-09-27
Site ID: 453974
Spill Date: 2011-08-29

PRIVATE HOUSE | 32-49 33RD STREET | NNW 1/4 - 1/2 (0.281 mi.) | BP347 | 1055
Spill Number/Closed Date: 0510935 / 2006-03-10
Site ID: 356990
Spill Date: 2005-12-19

BETWEEN 35TH & 36TH | 35-09 31ST ST | NW 1/4 - 1/2 (0.284 mi.) | BQ350 | 1060
Spill Number/Closed Date: 0306439 / 2012-02-09
Site ID: 69028
Spill Date: 2003-09-18

3717 BROADWAY | 37-17 BROADWAY | NNE 1/4 - 1/2 (0.285 mi.) | 351 | 1062
Spill Number/Closed Date: 9410338 / 1994-11-03

Site ID: 213565 Spill Date: 1994-11-03				
BARNETT AVE & 44TH S Spill Number/Closed Date: 9414973 / 1995-02-22 Site ID: 150879 Spill Date: 1995-02-14	BARNETT AVE & 44TH S	SSE 1/4 - 1/2 (0.286 mi.)	BR352	1063
SPILL NUMBER 0307487 Spill Number/Closed Date: 0307487 / 2003-10-17 Site ID: 99007 Spill Date: 2003-10-15	3433 31ST ST	NW 1/4 - 1/2 (0.288 mi.)	BN354	1065
32-52 33RD STREET, L Spill Number/Closed Date: 0013156 / 2001-04-05 Site ID: 81156 Spill Date: 2001-03-15	***32-52 33RD ST***	***NNW 1/4 - 1/2 (0.292 mi.)***	***BP356***	***1068***
32-51 34TH STREET Spill Number/Closed Date: 9509481 / 1995-11-01 Site ID: 230471 Spill Date: 1995-10-31	32-51 34TH STRRET	N 1/4 - 1/2 (0.293 mi.)	BS357	1071
WIZ STORE Spill Number/Closed Date: 9512390 / 1996-03-25 Site ID: 198998 Spill Date: 1996-01-04	31-90 STEINWAY ST	NNE 1/4 - 1/2 (0.298 mi.)	BT360	1078
MANHOLE # 925 Spill Number/Closed Date: 0603559 / 2007-01-17 Site ID: 366306 Spill Date: 2006-06-30	31 STREET & 35 AVENU	NW 1/4 - 1/2 (0.301 mi.)	BQ363	1081
GALLO WINE DISTRIBUT Spill Number/Closed Date: 9609736 / 1997-10-27 Site ID: 153049 Spill Date: 1996-11-04	***48-18 NORTHERN BLVD***	***ESE 1/4 - 1/2 (0.304 mi.)***	***365***	***1083***
APT BLDG Spill Number/Closed Date: 0908001 / 2011-10-31 Site ID: 420574 Spill Date: 2009-10-15	32-54 48TH ST	E 1/4 - 1/2 (0.304 mi.)	BV366	1090
APARTMENT BUILDING Spill Number/Closed Date: 0908250 / 2010-01-08 Site ID: 420842 Spill Date: 2009-10-22	3242 33RD ST	NNW 1/4 - 1/2 (0.305 mi.)	BP367	1091
MAJOR CHEVROLET Spill Number/Closed Date: 1401956 / 2014-06-02 Site ID: 495260 Spill Date: 2014-05-23	***39-10 43RD ST***	***S 1/4 - 1/2 (0.308 mi.)***	***BX370***	***1098***
VAULT #7968 Spill Number/Closed Date: 0409559 / 2005-12-28 Site ID: 334328 Spill Date: 2004-11-26	BROADWAY & STEINWAY	NNE 1/4 - 1/2 (0.309 mi.)	BT372	1106
VAULT 8970 Spill Number/Closed Date: 9913122 / 2002-02-27 Site ID: 306298 Spill Date: 2000-02-17	STEINWAY ST/NR BROAD	NNE 1/4 - 1/2 (0.309 mi.)	BT373	1108
MANHOLE 2523	BROADWAY/STEINWAY	NNE 1/4 - 1/2 (0.309 mi.)	BT374	1109

Spill Number/Closed Date: 0307546 / 2003-12-05
Site ID: 113840
Spill Date: 2003-10-16

VAULT # 8531 | BROADWAY & 41ST ST | NE 1/4 - 1/2 (0.310 mi.) | BZ376 | 1111
Spill Number/Closed Date: 0000638 / 2002-01-16
Site ID: 116983
Spill Date: 2000-04-17

HOME | 3255 32ND STREET | NNW 1/4 - 1/2 (0.313 mi.) | BP378 | 1113
Spill Number/Closed Date: 0711149 / 2008-01-23
Site ID: 392569
Spill Date: 2008-01-22

34-13 31ST ST/QUEENS | 34-13 31ST STREET | NW 1/4 - 1/2 (0.314 mi.) | BN379 | 1115
Spill Number/Closed Date: 9011458 / 1991-03-12
Spill Number/Closed Date: 9011779 / 1991-02-11
Site ID: 319614
Site ID: 319615
Spill Date: 1991-01-30
Spill Date: 1991-02-08

GENERAL MOTORS | 39-10 43 ST | S 1/4 - 1/2 (0.315 mi.) | BX380 | 1117
Spill Number/Closed Date: 1102850 / 2011-06-27
Site ID: 450382
Spill Date: 2011-06-01

32-33 47TH ST | 32-33 47TH ST | E 1/4 - 1/2 (0.318 mi.) | BV381 | 1118
Spill Number/Closed Date: 9608805 / 2003-02-19
Site ID: 86455
Spill Date: 1996-10-15

SPILL NUMBER 0202574 | 47-15 BARNETT AVE | SE 1/4 - 1/2 (0.321 mi.) | CA383 | 1120
Spill Number/Closed Date: 0202574 / 2004-07-02
Site ID: 140045
Spill Date: 2002-06-10

41ST ST SOUTH OF BRO | 41ST ST SOUTH OF BRO | NE 1/4 - 1/2 (0.323 mi.) | BZ385 | 1122
Spill Number/Closed Date: 9700156 / 1997-04-03
Spill Number/Closed Date: 9906531 / 2003-02-25
Site ID: 325888
Site ID: 60129
Spill Date: 1997-04-03
Spill Date: 1999-09-01

37-31 48TH ST | 37031 48TH ST | SE 1/4 - 1/2 (0.323 mi.) | CA386 | 1124
Spill Number/Closed Date: 9502214 / 1996-02-09
Site ID: 133198
Spill Date: 1995-05-22

MANHOLE 1756 | 35 ST & BROADWAY | N 1/4 - 1/2 (0.325 mi.) | BS387 | 1126
Spill Number/Closed Date: 0603148 / 2006-08-15
Site ID: 365808
Spill Date: 2006-06-21

ONE PT OIL IN MANHOL | 31-90 STEINWAY STREE | NNE 1/4 - 1/2 (0.326 mi.) | BT388 | 1127
Spill Number/Closed Date: 0704934 / 2007-08-20
Site ID: 385178
Spill Date: 2007-07-31

LUKE OIL | 34-02 31ST STREET | NW 1/4 - 1/2 (0.326 mi.) | BN389 | 1128
Spill Number/Closed Date: 2007015 / 2020-11-19

Site ID: 612890
Spill Date: 2020-11-03

GETTY S/S #58547 - G	34-02 31ST STREET	NW 1/4 - 1/2 (0.326 mi.)	BN390	1131

Spill Number/Closed Date: 0512099 / 2006-01-20
Spill Number/Closed Date: 0511328 / 2005-12-30
Spill Number/Closed Date: 0600364 / 2006-12-08
Spill Number/Closed Date: 0703683 / 2007-06-29
Spill Number/Closed Date: 0703680 / 2007-11-08
**Additional key fields are available in the Map Findings section*
Site ID: 358367
Site ID: 357458
Site ID: 362346
Site ID: 383680
Site ID: 383674
**Additional key fields are available in the Map Findings section*
Spill Date: 2006-01-19
Spill Date: 2005-12-29
Spill Date: 2006-04-10
Spill Date: 2007-06-29
Spill Date: 1998-10-20

VAULT #VS9433	45 ST & BROADWAY	ENE 1/4 - 1/2 (0.328 mi.)	392	1142

Spill Number/Closed Date: 0513842 / 2006-04-17
Site ID: 360412
Spill Date: 2006-03-02

35-13 BROADWAY	35-13 BROADWAY	N 1/4 - 1/2 (0.328 mi.)	CB393	1144

Spill Number/Closed Date: 9414282 / 1995-01-28
Site ID: 83419
Spill Date: 1995-01-28

MANHOLE # 16001	37TH AVE & 31 ST STR	W 1/4 - 1/2 (0.328 mi.)	CC394	1145

Spill Number/Closed Date: 0601917 / 2006-10-05
Site ID: 364274
Spill Date: 2006-05-22

MANHOLE 6122	37TH AV/ 31ST ST	W 1/4 - 1/2 (0.328 mi.)	CC395	1146

Spill Number/Closed Date: 0500969 / 2005-07-12
Site ID: 344087
Spill Date: 2005-04-22

39-23 44TH STREET	39-23 44TH STREET	SSE 1/4 - 1/2 (0.333 mi.)	CD397	1148

Spill Number/Closed Date: 9516428 / 1996-03-21
Site ID: 284411
Spill Date: 1996-03-21

BRIDGE	48TH ST & BARNETT AV	SE 1/4 - 1/2 (0.338 mi.)	CA398	1149

Spill Number/Closed Date: 0107461 / 2001-10-29
Site ID: 148263
Spill Date: 2001-10-20

ON ROADWAY	BARNETT AV & 48TH ST	SE 1/4 - 1/2 (0.338 mi.)	CA399	1150

Spill Number/Closed Date: 0106041 / 2003-07-31
Site ID: 183151
Spill Date: 2001-09-06

MANHOLE 2012	48 STREET & BARNETT	SE 1/4 - 1/2 (0.338 mi.)	CA400	1151

Spill Number/Closed Date: 0604713 / 2006-10-05
Site ID: 367743
Spill Date: 2006-07-26

39-27 44TH STREET	39-27 44TH STREET	SSE 1/4 - 1/2 (0.341 mi.)	CD402	1153

Spill Number/Closed Date: 9516429 / 2003-08-11 Site ID: 160971 Spill Date: 1996-03-21				
CUZCO RESIDENCE Spill Number/Closed Date: 9600228 / 2003-02-18 Site ID: 272576 Spill Date: 1996-04-04	32-41 48TH STREET	E 1/4 - 1/2 (0.342 mi.)	BV404	1156
CITY/BRIGHTON CLEANE Spill Number/Closed Date: 8907518 / 1989-11-02 Site ID: 68929 Spill Date: 1989-11-02	***33-14 BROADWAY***	***N 1/4 - 1/2 (0.342 mi.)***	***CE405***	***1157***
32-44 32ND ST Spill Number/Closed Date: 9509792 / 1995-11-07 Site ID: 271516 Spill Date: 1995-11-07	32-44 32ND ST	NNW 1/4 - 1/2 (0.345 mi.)	CF407	1159
MANHOLE #971 Spill Number/Closed Date: 9914036 / 2009-09-10 Site ID: 69490 Spill Date: 2000-03-13	47TH ST & 39TH AVE	SE 1/4 - 1/2 (0.347 mi.)	CG408	1160
HYDRAULIC LEAK IN VE Spill Number/Closed Date: 0610715 / 2007-01-17 Site ID: 375210 Spill Date: 2006-12-21	30 STREET & 36 AVENU	WNW 1/4 - 1/2 (0.348 mi.)	CI412	1169
32-06 47TH STREET Spill Number/Closed Date: 9600539 / 1996-04-11 Site ID: 176632 Spill Date: 1996-04-11	32-06 47TH STREET	ENE 1/4 - 1/2 (0.351 mi.)	413	1170
34-05 BROADWAY Spill Number/Closed Date: 9413661 / 1995-01-13 Site ID: 130686 Spill Date: 1995-01-13	34-05 BROADWAY	N 1/4 - 1/2 (0.353 mi.)	CE415	1172
50-02 NORTHERN BOULE Spill Number/Closed Date: 9802377 / 1998-06-15 Site ID: 320510 Spill Date: 1998-05-23	50-02 NORTHERN BOULE	ESE 1/4 - 1/2 (0.358 mi.)	CJ417	1175
36-26 30TH ST Spill Number/Closed Date: 9512281 / 1997-01-28 Site ID: 151825 Spill Date: 1995-12-31	36-26 30TH ST	WNW 1/4 - 1/2 (0.365 mi.)	CL419	1177
31-63 STEINWAY ST. Spill Number/Closed Date: 9312616 / 1995-01-06 Site ID: 122944 Spill Date: 1994-01-25	31-63 STEINWAY ST	NNE 1/4 - 1/2 (0.365 mi.)	CM420	1178
PRIVATE HOME Spill Number/Closed Date: 0705912 / 2008-01-30 Site ID: 386327 Spill Date: 2007-08-24	31-70 36 ST	N 1/4 - 1/2 (0.365 mi.)	CB421	1179
MANHOLE 2509 Spill Number/Closed Date: 9904507 / 1999-10-21 Site ID: 160499 Spill Date: 1999-07-16	BROADWAY & 33RD ST	N 1/4 - 1/2 (0.368 mi.)	CE423	1182
BARNETT AVE BETWEEN	48TH AND 50TH ST	SE 1/4 - 1/2 (0.373 mi.)	CN425	1184

Spill Number/Closed Date: 0002437 / 2000-08-03
Site ID: 67426
Spill Date: 2000-05-27

32-89 30TH STREET | 32089 30TH STREETHYA | NNW 1/4 - 1/2 (0.380 mi.) | 431 | 1200
Spill Number/Closed Date: 9311697 / 2003-02-13
Site ID: 130037
Spill Date: 1994-01-01

MANHOLE #2012 | 48TH ST NO OF 39TH A | SE 1/4 - 1/2 (0.381 mi.) | CG432 | 1201
Spill Number/Closed Date: 9901448 / 2002-04-02
Site ID: 88547
Spill Date: 1999-05-07

IFO 32-17 BROADWAY | 32-17 BROADWAY | N 1/4 - 1/2 (0.387 mi.) | CO433 | 1203
Spill Number/Closed Date: 9714203 / 1998-03-26
Site ID: 140725
Spill Date: 1998-03-23

5002 NORTHEN BLVD | 5002 NORTHEN BLVD | ESE 1/4 - 1/2 (0.391 mi.) | CJ435 | 1205
Spill Number/Closed Date: 9308414 / 1993-10-12
Site ID: 126578
Spill Date: 1993-10-07

MANHOLE 2012 | 48TH ST/NO OF 39TH A | SE 1/4 - 1/2 (0.392 mi.) | CG437 | 1208
Spill Number/Closed Date: 9901495 / 1999-05-18
Site ID: 65988
Spill Date: 1999-05-08

50-02 NORTHERN BLVD | ***50-02 NORTHERN BLVD*** | ***E 1/4 - 1/2 (0.395 mi.)*** | ***CP440*** | ***1228***
Spill Number/Closed Date: 9801214 / 1998-07-22
Spill Number/Closed Date: 9810053 / 2002-11-07
Spill Number/Closed Date: 9404461 / 1995-08-09
Site ID: 211064
Site ID: 211065
Site ID: 211063
Spill Date: 1998-04-27
Spill Date: 1998-11-10
Spill Date: 1994-06-29

31-52 43RD ST | 31-52 43RD ST | NE 1/4 - 1/2 (0.399 mi.) | 441 | 1232
Spill Number/Closed Date: 9111260 / 1992-01-31
Site ID: 119366
Spill Date: 1992-01-31

MUNICIPLE PARKING LO | 32ND ST/BROADWAY | NNW 1/4 - 1/2 (0.399 mi.) | CO442 | 1233
Spill Number/Closed Date: 0105674 / 2001-09-26
Site ID: 232674
Spill Date: 2001-08-27

HOME DEPOT | 50-10 NORTHERN BLVD | E 1/4 - 1/2 (0.400 mi.) | CP443 | 1234
Spill Number/Closed Date: 0104412 / 2003-04-07
Site ID: 82780
Spill Date: 2001-07-25

31-48 41ST ST/QUEENS | 31-48 41ST STREET | NNE 1/4 - 1/2 (0.405 mi.) | CM446 | 1237
Spill Number/Closed Date: 8905250 / 1989-08-25
Site ID: 284315
Spill Date: 1989-08-25

RESIDENCE | 31-08 BROADWAY | NNW 1/4 - 1/2 (0.408 mi.) | CS449 | 1241
Spill Number/Closed Date: 0409817 / 2004-12-06

Site ID: 334628
Spill Date: 2004-12-02

BARNETT AVE & 50 STR Spill Number/Closed Date: 0105920 / 2003-12-08 Site ID: 181970 Spill Date: 2001-09-03	BARNETT AVE & 50TH S	ESE 1/4 - 1/2 (0.411 mi.)	CN467	1281
APARTMENT 4D Spill Number/Closed Date: 0506965 / 2005-09-08 Site ID: 352276 Spill Date: 2005-09-08	3450 29TH STREET	NW 1/4 - 1/2 (0.417 mi.)	470	1285
39-17 48TH STREET Spill Number/Closed Date: 9405557 / 1994-07-25 Site ID: 115144 Spill Date: 1994-07-25	39-17 48TH STREET	SE 1/4 - 1/2 (0.418 mi.)	CU471	1286
MANHOLE #3698 Spill Number/Closed Date: 0407429 / 2004-12-24 Site ID: 331868 Spill Date: 2004-10-04	48TH ST & BROADWAY	E 1/4 - 1/2 (0.419 mi.)	472	1287
31-53 34TH ST Spill Number/Closed Date: 9203707 / 1992-07-01 Site ID: 188489 Spill Date: 1992-06-30	***31-53 34TH STREET***	***N 1/4 - 1/2 (0.422 mi.)***	***CV473***	***1288***
LINE 4 TRACK Spill Number/Closed Date: 1201814 / 2012-05-25 Site ID: 464545 Spill Date: 2012-05-24	39TH AND SKILLMAN AV	SSW 1/4 - 1/2 (0.427 mi.)	CW475	1292
SUNNYSIDE YARD - HAR Spill Number/Closed Date: 0411113 / 2007-02-27 Site ID: 336366 Spill Date: 2005-01-13	SKILLMAN/39TH STREET	SSW 1/4 - 1/2 (0.427 mi.)	CW476	1293
ABANDONED DRUM Spill Number/Closed Date: 0605764 / 2006-08-28 Site ID: 368994 Spill Date: 2006-08-17	39-36 48TH ST	SE 1/4 - 1/2 (0.428 mi.)	CU477	1295
39-47 47TH STREET Spill Number/Closed Date: 9309393 / 1993-11-03 Site ID: 120468 Spill Date: 1993-11-02	39-47 47TH STREET	SSE 1/4 - 1/2 (0.428 mi.)	478	1296
217046; BROADWAY AND Spill Number/Closed Date: 0914244 / 2009-07-10 Site ID: 433044 Spill Date: 2009-06-02	BROADWAY AND E31 ST	NNW 1/4 - 1/2 (0.430 mi.)	CS479	1297
SPILL NUMBER 0102807 Spill Number/Closed Date: 0102807 / 2003-09-15 Site ID: 246363 Spill Date: 2001-06-13	***41-09 41ST STREET***	***S 1/4 - 1/2 (0.432 mi.)***	***CX480***	***1298***
APARTMENT BLDG Spill Number/Closed Date: 0611901 / 2007-08-09 Site ID: 376639 Spill Date: 2007-01-27	41-08 42ND ST	S 1/4 - 1/2 (0.435 mi.)	CX482	1302
41-11 40TH STREET	41-11 40TH STREET	S 1/4 - 1/2 (0.436 mi.)	CT484	1304

Spill Number/Closed Date: 9409047 / 1994-10-06 Site ID: 270306 Spill Date: 1994-10-06				
SPILL NUMBER 0010849 Spill Number/Closed Date: 0010849 / 2001-12-10 Site ID: 206243 Spill Date: 2000-12-29	41-08 42ND ST	S 1/4 - 1/2 (0.443 mi.)	CX488	1309
32-26 30TH STREET Spill Number/Closed Date: 9312146 / 1994-01-14 Site ID: 136467 Spill Date: 1994-01-14	32-26 30TH STREET	NNW 1/4 - 1/2 (0.443 mi.)	DA489	1310
MANHOLE1170 Spill Number/Closed Date: 0909208 / 2009-12-17 Site ID: 421887 Spill Date: 2009-11-17	SKILLMAN AND 38 TH	SSW 1/4 - 1/2 (0.444 mi.)	CW490	1311
3348 29TH ST Spill Number/Closed Date: 9504459 / 1995-07-13 Site ID: 280770 Spill Date: 1995-07-13	3348 29TH ST	NW 1/4 - 1/2 (0.446 mi.)	CZ491	1312
MANHOLE #15379 Spill Number/Closed Date: 9810378 / 2002-10-31 Site ID: 94944 Spill Date: 1998-11-17	30TH ST S OF BROADWA	NNW 1/4 - 1/2 (0.446 mi.)	DA493	1314
RESIDENCE Spill Number/Closed Date: 0513392 / 2006-02-21 Site ID: 359777 Spill Date: 2006-02-20	3701 28TH AVE	WNW 1/4 - 1/2 (0.457 mi.)	DC495	1316
HOLY TRINITY LUTH CH Spill Number/Closed Date: 9713085 / 2005-09-07 Site ID: 179537 Spill Date: 1998-02-23	31-20 37TH ST	NNE 1/4 - 1/2 (0.459 mi.)	DD497	1319
ON STREET Spill Number/Closed Date: 1214426 / 2013-01-10 Site ID: 477667 Spill Date: 2013-01-09	3902 50TH AVE & 39TH	SE 1/4 - 1/2 (0.459 mi.)	DE498	1320
32-25 29TH STREET Spill Number/Closed Date: 9415099 / 2003-02-12 Site ID: 95182 Spill Date: 1995-02-16	32-25 29TH ST	NNW 1/4 - 1/2 (0.462 mi.)	DA499	1321
31-27 34TH STREET Spill Number/Closed Date: 9514771 / 1996-02-22 Site ID: 139041 Spill Date: 1996-02-19	31-27 34TH STREET	N 1/4 - 1/2 (0.462 mi.)	CV501	1323
APART Spill Number/Closed Date: 0709734 / 2008-01-18 Site ID: 390854 Spill Date: 2007-12-10	41-21 42ND STREET	S 1/4 - 1/2 (0.463 mi.)	502	1324
MANHOLE 11715 Spill Number/Closed Date: 0005302 / 2003-06-02 Site ID: 116425 Spill Date: 2000-08-03	37TH AV/46FT W OF 28	WNW 1/4 - 1/2 (0.463 mi.)	DC503	1325
IFO	43-18 NEWTOWN RD	NE 1/4 - 1/2 (0.464 mi.)	DG504	1327

Spill Number/Closed Date: 9711677 / 1998-01-20
Site ID: 113292
Spill Date: 1998-01-19

PS 204 | 36-41 28TH STREET | WNW 1/4 - 1/2 (0.464 mi.) | DC505 | 1328
Spill Number/Closed Date: 9414614 / 1995-02-06
Site ID: 223618
Spill Date: 1995-02-06

JACOBSEN RESIDENCE | 39-51 48TH ST | SE 1/4 - 1/2 (0.465 mi.) | CU507 | 1330
Spill Number/Closed Date: 1101045 / 2011-08-03
Site ID: 448482
Spill Date: 2011-04-28

NELSON AYBAR RESIDEN | 3978 47TH ST | SSE 1/4 - 1/2 (0.466 mi.) | DI509 | 1334
Spill Number/Closed Date: 1602379 / 2016-07-05
Site ID: 528781
Spill Date: 2016-06-04

FIVE GALLONS FROM TM | 30 ST & BROADWAY | NNW 1/4 - 1/2 (0.466 mi.) | DJ510 | 1336
Spill Number/Closed Date: 0604345 / 2006-08-15
Site ID: 367296
Spill Date: 2006-07-18

CON EDISION - VS7859 | 30 STREET W 242 S BW | NNW 1/4 - 1/2 (0.466 mi.) | DJ511 | 1337
Spill Number/Closed Date: 0008065 / 2001-12-14
Site ID: 118747
Spill Date: 2000-10-10

31-41 47TH ST/QUEENS | 31-41 47TH STREET | ENE 1/4 - 1/2 (0.469 mi.) | 512 | 1341
Spill Number/Closed Date: 9013076 / 1991-03-23
Site ID: 229538
Spill Date: 1991-03-23

SPILL NUMBER 0108724 | 37-27 28TH ST | W 1/4 - 1/2 (0.470 mi.) | DC514 | 1343
Spill Number/Closed Date: 0108724 / 2002-02-27
Site ID: 193939
Spill Date: 2001-11-30

EXXONMOBIL | 50-92 NORTHERN BLVD | ESE 1/4 - 1/2 (0.471 mi.) | DL515 | 1345
Spill Number/Closed Date: 0204691 / 2003-07-02
Spill Number/Closed Date: 0206236 / 2003-10-02
Spill Number/Closed Date: 0206237 / 2003-10-02
Site ID: 194046
Site ID: 194047
Site ID: 194048
Spill Date: 2002-08-02
Spill Date: 2002-09-16

33RD AVE - MANY RESI | 33RD AVE - MANY RESI | N 1/4 - 1/2 (0.472 mi.) | 516 | 1347
Spill Number/Closed Date: 9300856 / 2003-02-27
Site ID: 186731
Spill Date: 1993-04-17

SPILL NUMBER 9814755 | 3143 32ND ST | N 1/4 - 1/2 (0.472 mi.) | DF517 | 1349
Spill Number/Closed Date: 9814755 / 1999-03-11
Site ID: 249972
Spill Date: 1999-03-11

206810; NORTHERN BLV | NORTHERN BLVD & NEWT | E 1/4 - 1/2 (0.473 mi.) | DL518 | 1350
Spill Number/Closed Date: 0890123 / 2008-01-10
Site ID: 399211

Spill Date: 2007-07-04				
SPILL NUMBER 9811894 Spill Number/Closed Date: 9811894 / 1998-12-24 Site ID: 69710 Spill Date: 1998-12-21	37TH ST / SKILLMAN A	SSW 1/4 - 1/2 (0.476 mi.)	520	1354
ALLIANCE GAS STATION Spill Number/Closed Date: 1506920 / 2015-10-28 Site ID: 514369 Spill Date: 2015-09-30	50-92 NORTHERN BLVD	E 1/4 - 1/2 (0.477 mi.)	DL521	1355
EXXON MOBIL Spill Number/Closed Date: 0800462 / 2008-09-19 Spill Number/Closed Date: 1003491 / 2011-01-10 Site ID: 396224 Site ID: 436723 Spill Date: 2008-04-11 Spill Date: 2010-06-28	50-92 NORTHERN BVLD	E 1/4 - 1/2 (0.477 mi.)	DL522	1356
NYSDEC EARLWOOD SERV Spill Number/Closed Date: 8101560 / 2015-04-06 Site ID: 194049 Spill Date: 1981-10-29	***50-92 NORTHERN BLVD***	***E 1/4 - 1/2 (0.477 mi.)***	***DL523***	***1359***
MOBIL S/S Spill Number/Closed Date: 9003215 / 1991-03-20 Spill Number/Closed Date: 0613804 / 2007-05-31 Site ID: 89243 Site ID: 378905 Spill Date: 1990-06-20 Spill Date: 2007-03-26	***31-70 31ST STREET***	***NNW 1/4 - 1/2 (0.479 mi.)***	***DF524***	***1371***
31-22 34TH STREET Spill Number/Closed Date: 1108636 / 2011-10-11 Site ID: 456377 Spill Date: 2011-10-08	31-22 34TH STREET	N 1/4 - 1/2 (0.479 mi.)	DK525	1375
MANHOLE #972 Spill Number/Closed Date: 9914037 / 2002-03-26 Site ID: 135209 Spill Date: 2000-03-13	39-70 47TH ST	SSE 1/4 - 1/2 (0.486 mi.)	DI529	1380
41-15 44TH ST/QUEENS Spill Number/Closed Date: 9010748 / 1995-05-25 Site ID: 208506 Spill Date: 1991-01-08	41-15 44TH STREET	SSE 1/4 - 1/2 (0.488 mi.)	DB532	1386
SPILL NUMBER 9909873 Spill Number/Closed Date: 9909873 / 2003-07-24 Site ID: 311647 Spill Date: 1999-11-15	41-15 44TH ST	SSE 1/4 - 1/2 (0.488 mi.)	DB533	1387
MANHOLE 955 Spill Number/Closed Date: 0603249 / 2006-10-05 Site ID: 365928 Spill Date: 2006-06-23	46 STREET & SKILLMAN	SSE 1/4 - 1/2 (0.489 mi.)	DM535	1390
4606 SKILLMAN AVE/QU Spill Number/Closed Date: 9013029 / 1991-03-21 Site ID: 79176 Spill Date: 1991-03-21	4606 SKILLMAN AVENUE	SSE 1/4 - 1/2 (0.489 mi.)	DM536	1391
29-11 BROADWAY	29-11 BROADWAY	NNW 1/4 - 1/2 (0.492 mi.)	DJ537	1392

Spill Number/Closed Date: 9512925 / 1996-01-17
Site ID: 145980
Spill Date: 1996-01-17

MINERVA CLEANERS	***29-09 BROADWAY***	***NNW 1/4 - 1/2 (0.495 mi.)***	***DJ538***	***1393***
Spill Number/Closed Date: 9701071 / 1997-04-24 Site ID: 131233 Spill Date: 1997-04-24				
CITGO GAS STATION	43-10 31ST AVE	NE 1/4 - 1/2 (0.496 mi.)	DG539	1394
Spill Number/Closed Date: 1801833 / 2018-06-18 Site ID: 570382 Spill Date: 2018-05-17				
LEE RESIDENCE	41-34 39TH ST	SSW 1/4 - 1/2 (0.497 mi.)	541	1398
Spill Number/Closed Date: 0012719 / 2002-11-25 Site ID: 61288 Spill Date: 2001-03-01				
PHIPPS HOUSES	51-01 39TH AV	SE 1/4 - 1/2 (0.498 mi.)	DH542	1399
Spill Number/Closed Date: 0510124 / 2006-03-24 Site ID: 356034 Spill Date: 2005-11-26				
SUNNYSIDE APTS	51-01 39TH AVE	SE 1/4 - 1/2 (0.498 mi.)	DH543	1401
Spill Number/Closed Date: 1110001 / 2011-12-02 Spill Number/Closed Date: 9201830 / 1992-05-15 Spill Number/Closed Date: 8900661 / 2003-03-03 Site ID: 457798 Site ID: 64718 Site ID: 64717 Spill Date: 2011-11-09 Spill Date: 1992-05-14 Spill Date: 1989-04-17				
MANHOLE 7255	STEINWAY/31ST AVE	NNE 1/4 - 1/2 (0.500 mi.)	DN545	1405
Spill Number/Closed Date: 0209705 / 2003-04-28 Site ID: 177020 Spill Date: 2002-12-21				
VAULT 7650	STEINWAY ST/31ST AV	NNE 1/4 - 1/2 (0.500 mi.)	DN546	1406
Spill Number/Closed Date: 0305573 / 2003-09-19 Site ID: 276793 Spill Date: 2003-08-25				

Lower Elevation	Address	Direction / Distance	Map ID	Page
BACCHUS RES	3715 36TH AVE	0 - 1/8 (0.000 mi.)	F22	44
Spill Number/Closed Date: 0708745 / 2008-01-29 Site ID: 389696 Spill Date: 2007-11-11				
TM #2244	35 AVENUE & WEST 37	NW 0 - 1/8 (0.005 mi.)	D36	79
Spill Number/Closed Date: 0603972 / 2006-10-05 Site ID: 366831 Spill Date: 2006-07-11				
MANHOLE 3274	37TH ST & 36TH AV	W 0 - 1/8 (0.006 mi.)	F37	81
Spill Number/Closed Date: 9904811 / 1999-10-21 Site ID: 129875 Spill Date: 1999-07-22				
CITY CADILLAC	43-20 NORTHERN BLVD	ESE 0 - 1/8 (0.016 mi.)	C46	99

Spill Number/Closed Date: 1310731 / 2015-04-15
Site ID: 491600
Spill Date: 2014-02-12

QUEENS PLATING COMPA | 36-12 37TH ST | W 0 - 1/8 (0.038 mi.) | J67 | 142
Spill Number/Closed Date: 0604580 / 2006-07-24
Site ID: 367556
Spill Date: 2006-07-24

VAULT #2792 | IFO 36-01 35TH AVE | NW 0 - 1/8 (0.041 mi.) | H71 | 150
Spill Number/Closed Date: 0005899 / 2002-02-13
Site ID: 316230
Spill Date: 2000-08-16

36-11 36TH STREET | 36-11 36TH STREET | W 0 - 1/8 (0.048 mi.) | J81 | 247
Spill Number/Closed Date: 9410936 / 1994-11-16
Site ID: 304983
Spill Date: 1994-11-16

MANHOLE 3254 | 36TH AV / 36TH ST | W 0 - 1/8 (0.053 mi.) | J86 | 268
Spill Number/Closed Date: 0003585 / 2000-11-14
Site ID: 159044
Spill Date: 2000-06-23

GRECZYLO HOME | 34-27 37TH STREET | NNW 0 - 1/8 (0.062 mi.) | N93 | 280
Spill Number/Closed Date: 0508597 / 2005-11-03
Site ID: 354213
Spill Date: 2005-10-18

SPILL NUMBER 9006108 | 42-02 NORTHERN BLVD | SSE 0 - 1/8 (0.070 mi.) | S106 | 300
Spill Number/Closed Date: 9006108 / 1995-05-25
Site ID: 236237
Spill Date: 1990-09-04

ASTORIA STUDIOS | ***35-12 35TH AV*** | ***NW 0 - 1/8 (0.077 mi.)*** | ***P110*** | ***314***
Spill Number/Closed Date: 0101345 / 2007-03-14
Spill Number/Closed Date: 0605332 / 2006-08-09
Site ID: 255639
Site ID: 368471
Spill Date: 2001-04-26
Spill Date: 2006-08-07

35-35 35TH STREET | 35-35 35TH STREET | WNW 0 - 1/8 (0.089 mi.) | R128 | 373
Spill Number/Closed Date: 9307008 / 1993-09-08
Site ID: 225119
Spill Date: 1993-09-08

KAUFMAN ASTORIA STUD | ***34-12 36TH ST*** | ***NNW 0 - 1/8 (0.090 mi.)*** | ***U133*** | ***381***
Spill Number/Closed Date: 1112019 / 2012-01-17
Spill Number/Closed Date: 0708563 / 2007-11-07
Site ID: 459943
Site ID: 389481
Spill Date: 2012-01-14
Spill Date: 2007-11-06

LEVCO METALS | ***34-11 36TH STREET*** | ***NNW 0 - 1/8 (0.094 mi.)*** | ***U149*** | ***459***
Spill Number/Closed Date: 8607571 / 1987-03-30
Site ID: 170332
Spill Date: 1987-02-28

17-10 STEINWAY ST | FOOT OF STEINWAY ST | SW 0 - 1/8 (0.102 mi.) | W155 | 484
Spill Number/Closed Date: 8805925 / 1988-10-14

Site ID: 167893
Spill Date: 1988-10-13

MANHOLE 3253 — 36TH AVE/35TH ST — WNW 0 - 1/8 (0.102 mi.) — T156 — 485
Spill Number/Closed Date: 0001227 / 2001-09-20
Site ID: 143632
Spill Date: 2000-05-01

MANHOLE 3253 — 36TH AV/35TH ST — WNW 0 - 1/8 (0.102 mi.) — T157 — 486
Spill Number/Closed Date: 0003671 / 2000-11-14
Site ID: 85975
Spill Date: 2000-06-26

HESS/MERIT GAS STATI — 3904 NORTHERN BLVD — SSW 0 - 1/8 (0.106 mi.) — W162 — 495
Spill Number/Closed Date: 0004994 / 2003-02-13
Spill Number/Closed Date: 0012523 / 2003-06-04
Site ID: 151015
Site ID: 151016
Spill Date: 2000-07-26
Spill Date: 2001-02-22

FORMER HESS STATION — 39-04 NORTHERN BLVD — SSW 0 - 1/8 (0.106 mi.) — W164 — 508
Spill Number/Closed Date: 9500846 / Not Reported
Site ID: 151017
Spill Date: 1995-04-20

OLD GAS STATION — 36-06 34TH AVE — NNW 0 - 1/8 (0.110 mi.) — U167 — 559
Spill Number/Closed Date: 9508200 / 2010-01-29
Spill Number/Closed Date: 0410484 / 2005-08-11
Site ID: 215031
Site ID: 335449
Spill Date: 1995-09-28
Spill Date: 2004-12-21

CITY SCHOOL PARKING — 43-30 DUTCH KILL ST — SSE 0 - 1/8 (0.120 mi.) — S191 — 609
Spill Number/Closed Date: 1102073 / 2011-09-20
Site ID: 449563
Spill Date: 2011-05-25

34-02 STEINWAY ST/QU — 34-02 STEINWAY STREE — NNE 0 - 1/8 (0.120 mi.) — X192 — 610
Spill Number/Closed Date: 9101221 / 1991-04-30
Site ID: 178460
Spill Date: 1991-04-30

39TH ST NORTHEN BLVD — 39TH ST NORTERN BLVD — SW 1/8 - 1/4 (0.131 mi.) — AG205 — 655
Spill Number/Closed Date: 9305784 / 1993-08-10
Site ID: 114003
Spill Date: 1993-08-10

SPILL NUMBER 0406742 — 37-17 NORTHERN BV — SW 1/8 - 1/4 (0.140 mi.) — AG213 — 711
Spill Number/Closed Date: 0406742 / 2004-09-22
Site ID: 298418
Spill Date: 2004-09-18

36-01 37TH AVE — 36-01 37TH AVE — WSW 1/8 - 1/4 (0.141 mi.) — AI217 — 716
Spill Number/Closed Date: 9600925 / 1996-05-15
Site ID: 313882
Spill Date: 1996-04-19

PCE IN GROUNDWATER — 36-01 37TH AVE — WSW 1/8 - 1/4 (0.151 mi.) — AI227 — 740
Spill Number/Closed Date: 1409543 / 2015-04-23
Site ID: 503180

Spill Date: 2014-12-19

SILVER STAR - MERCED | 35-15 37TH AVE | WSW 1/8 - 1/4 (0.161 mi.) | AI233 | 758
Spill Number/Closed Date: 2006953 / 2020-11-10
Site ID: 612825
Spill Date: 2020-11-02

CON EDISON | 3515 37TH AVE | WSW 1/8 - 1/4 (0.161 mi.) | AI234 | 760
Spill Number/Closed Date: 2003289 / Not Reported
Site ID: 609012
Spill Date: 2020-07-25

SILVER STAR - MERCED | 35-15 37TH AVE | WSW 1/8 - 1/4 (0.161 mi.) | AI235 | 762
Spill Number/Closed Date: 1904515 / 2019-08-01
Site ID: 592508
Spill Date: 2019-07-30

MAN HOLE 886 | NW CORNER NRN BLVD/3 | SW 1/8 - 1/4 (0.179 mi.) | AP249 | 796
Spill Number/Closed Date: 9907715 / 2003-06-17
Site ID: 90904
Spill Date: 1999-09-26

37TH STREET AT | NORTHERN BLVD | SW 1/8 - 1/4 (0.179 mi.) | AP250 | 797
Spill Number/Closed Date: 0306141 / 2003-09-12
Site ID: 134633
Spill Date: 2003-09-10

STANDARD MOTOR PRODU | 37-18 NORTHERN BLVD | SW 1/8 - 1/4 (0.180 mi.) | AP254 | 802
Spill Number/Closed Date: 9006846 / 1990-10-15
Spill Number/Closed Date: 9900754 / 2002-06-11
Site ID: 153382
Site ID: 153384
Spill Date: 1990-09-21
Spill Date: 1999-04-20

SILVER STAR MOTORS | 36-11 NORTHERN BLVD | WSW 1/8 - 1/4 (0.188 mi.) | AI260 | 840
Spill Number/Closed Date: 0000726 / Not Reported
Spill Number/Closed Date: 0210546 / 2003-11-18
Site ID: 63864
Site ID: 63865
Spill Date: 2000-04-18
Spill Date: 2003-01-20

32-69 35TH STREET | 32-69 35TH STREET | NNW 1/8 - 1/4 (0.190 mi.) | AR265 | 851
Spill Number/Closed Date: 9506787 / 1995-09-02
Site ID: 62540
Spill Date: 1995-09-02

SPILL NUMBER 9908697 | 32-57 36TH ST | N 1/8 - 1/4 (0.198 mi.) | AT270 | 857
Spill Number/Closed Date: 9909017 / 2004-02-02
Site ID: 105378
Spill Date: 1999-10-10

MANHOLE#0001 | 3761 39TH STREET | SSW 1/8 - 1/4 (0.208 mi.) | 279 | 883
Spill Number/Closed Date: 0408535 / 2004-01-05
Site ID: 333292
Spill Date: 2004-11-03

SILVER STAR AUTO RES | 37-14 36TH STREET | WSW 1/8 - 1/4 (0.209 mi.) | AV280 | 884
Spill Number/Closed Date: 9708090 / 1998-03-23
Site ID: 125958
Spill Date: 1997-10-08

SUBWAY STATION S/B P | 34-17 NORTHERN BLVD | WSW 1/8 - 1/4 (0.222 mi.) | AV295 | 948

Spill Number/Closed Date: 0811325 / Not Reported
Site ID: 408899
Spill Date: 2009-01-13

36TH ST&NORTHERN BLV	36TH ST STA &NORTHER	WSW 1/8 - 1/4 (0.224 mi.)	AV299	972
Spill Number/Closed Date: 8809721 / 1989-03-12 Site ID: 75667 Spill Date: 1989-03-17				
32-49 35TH STREET	32-49 35TH STREET	N 1/8 - 1/4 (0.226 mi.)	BF306	986
Spill Number/Closed Date: 9311604 / 1993-12-28 Site ID: 213600 Spill Date: 1993-12-28				
SPILL NUMBER 0111337	32-85 33RD ST	NNW 1/8 - 1/4 (0.231 mi.)	BG308	988
Spill Number/Closed Date: 0111337 / 2002-03-11 Site ID: 80248 Spill Date: 2002-03-01				
APARTMENT BUILDING	***32-85 33RD STREET***	***NNW 1/8 - 1/4 (0.235 mi.)***	***BG312***	***999***
Spill Number/Closed Date: 0706089 / 2007-08-29 Site ID: 386542 Spill Date: 2007-08-29				
ON SIDEWALK	3285 33RD STREET	NNW 1/8 - 1/4 (0.235 mi.)	BG313	1001
Spill Number/Closed Date: 0709822 / 2007-12-12 Site ID: 390965 Spill Date: 2007-12-12				
32-49 33RD ST - DUPL	33 STREET & 34 AVE	NNW 1/8 - 1/4 (0.236 mi.)	AS316	1009
Spill Number/Closed Date: 0510929 / 2005-12-19 Site ID: 356983 Spill Date: 2005-12-19				
37-14 34TH ST	37-14 34TH STREET	W 1/8 - 1/4 (0.244 mi.)	BK328	1031
Spill Number/Closed Date: 9304387 / 1994-03-08 Site ID: 161042 Spill Date: 1993-07-08				
UNDER TRAIN TRESSEL	33RD & 37TH AVE	W 1/8 - 1/4 (0.246 mi.)	BC329	1032
Spill Number/Closed Date: 0610283 / 2006-12-11 Site ID: 374680 Spill Date: 2006-12-11				
35-02 NORTHEN BLVD	35002 NORTHEN BLVD	WSW 1/4 - 1/2 (0.260 mi.)	BL333	1037
Spill Number/Closed Date: 9305362 / 1993-07-30 Site ID: 322289 Spill Date: 1993-07-30				
VAULT # 8422	38TH AVE EAST OR 112	WSW 1/4 - 1/2 (0.282 mi.)	BK349	1058
Spill Number/Closed Date: 0102817 / 2001-07-20 Site ID: 125986 Spill Date: 2001-06-13				
PUBLIC TRUK RENTAL S	3724 33RD ST.	W 1/4 - 1/2 (0.289 mi.)	BK355	1066
Spill Number/Closed Date: 8601076 / 2005-08-11 Site ID: 275209 Spill Date: 1986-05-14				
MOTOR AND IRON WORKS	***37-21 32ND STREET***	***W 1/4 - 1/2 (0.296 mi.)***	***BM358***	***1072***
Spill Number/Closed Date: 1603003 / Not Reported Site ID: 529439 Spill Date: 2016-06-27				
48TH ST & 37TH AVE/Q	48TH ST & 37TH AVE	ESE 1/4 - 1/2 (0.300 mi.)	BU361	1079

Spill Number/Closed Date: 8801230 / 1988-05-09
Site ID: 185600
Spill Date: 1988-05-09

MAN HOLE # 3998 — 48TH ST / 37TH AVE — ESE 1/4 - 1/2 (0.301 mi.) — BU362 — 1080
Spill Number/Closed Date: 9908280 / 2002-02-20
Site ID: 69708
Spill Date: 1999-10-07

43RD ST. & BARNETT A — 43RD ST & BARNETT AV — SSE 1/4 - 1/2 (0.302 mi.) — BO364 — 1082
Spill Number/Closed Date: 0030018 / 2003-12-23
Site ID: 61253
Spill Date: 2000-08-27

AMOCO SERVICE STATIO — 34-17 NORTHERN BLVD — WSW 1/4 - 1/2 (0.307 mi.) — BW368 — 1095
Spill Number/Closed Date: 8402855 / 1996-12-19
Site ID: 122194
Spill Date: 1984-11-14

MH #06171 — 38TH ST @ W33RD ST — WSW 1/4 - 1/2 (0.310 mi.) — BY375 — 1110
Spill Number/Closed Date: 9902331 / 2000-05-18
Site ID: 171569
Spill Date: 1999-05-31

34TH ST & NORTHERN B — 34TH ST & NORTHERN B — WSW 1/4 - 1/2 (0.320 mi.) — BW382 — 1119
Spill Number/Closed Date: 7900952 / 1985-07-31
Site ID: 147767

SIGN BUSINESS - PHAS — 33-26 NORTHERN BLVD — WSW 1/4 - 1/2 (0.329 mi.) — BW396 — 1147
Spill Number/Closed Date: 1800276 / 2018-04-11
Site ID: 568769
Spill Date: 2018-04-09

LANDSTAR INWAY — 38 -18 33RD ST — WSW 1/4 - 1/2 (0.339 mi.) — BY401 — 1152
Spill Number/Closed Date: 1812448 / 2019-03-28
Site ID: 584418
Spill Date: 2019-03-20

MANHOLE #11841 — 38TH AV & 32ND ST — W 1/4 - 1/2 (0.342 mi.) — BY403 — 1154
Spill Number/Closed Date: 9907722 / 2000-08-17
Site ID: 280788
Spill Date: 1999-09-27

33-24 NORTHERN BLVD — 33-24 NORTHERN BLVD — WSW 1/4 - 1/2 (0.366 mi.) — CK422 — 1181
Spill Number/Closed Date: 0301277 / 2007-01-12
Site ID: 245553
Spill Date: 2003-05-05

29TH AVE BYPASS/QUEE — 29TH AVE — WNW 1/4 - 1/2 (0.373 mi.) — CI424 — 1183
Spill Number/Closed Date: 8708594 / 1988-01-07
Site ID: 120778
Spill Date: 1988-01-07

COMMERCIAL — 3300 NORTHERN BLVD — WSW 1/4 - 1/2 (0.375 mi.) — CK428 — 1191
Spill Number/Closed Date: 1709025 / 2017-12-29
Site ID: 565461
Spill Date: 2017-12-29

33-00 NORTHERN BLVD — 33-00 NORTHERN BLVD — WSW 1/4 - 1/2 (0.375 mi.) — CK429 — 1192
Spill Number/Closed Date: 9411081 / 1994-11-18
Site ID: 234738
Spill Date: 1994-11-18

SPILL NUMBER 0304292 — 37-31 30TH ST — W 1/4 - 1/2 (0.389 mi.) — CH434 — 1204

Spill Number/Closed Date: 0304292 / 2003-09-03
Site ID: 242827
Spill Date: 2003-07-23

APPROVED OIL COMPANY | 36-25 29TH STREET | WNW 1/4 - 1/2 (0.391 mi.) | CL436 | 1206
Spill Number/Closed Date: 0809977 / 2009-03-16
Site ID: 407485
Spill Date: 2008-12-06

OER - JOB SITE | 38-11 31 ST | W 1/4 - 1/2 (0.392 mi.) | 438 | 1209
Spill Number/Closed Date: 1602528 / 2019-07-29
Site ID: 528934
Spill Date: 2016-06-13

33-00 NORTHERN BLVD | 33-00 NORTHERN BLVD | WSW 1/4 - 1/2 (0.393 mi.) | CK439 | 1215
Spill Number/Closed Date: 0806786 / 2008-09-19
Site ID: 404083
Spill Date: 2008-09-16

RAIL YARD | 35- HONEYWELL | WSW 1/4 - 1/2 (0.402 mi.) | CK444 | 1235
Spill Number/Closed Date: 1009729 / 2010-12-13
Site ID: 443297
Spill Date: 2010-12-12

NORTHERN BLVD/39TH A | NORTHERN BLVD/39TH A | WSW 1/4 - 1/2 (0.404 mi.) | CK445 | 1236
Spill Number/Closed Date: 9514141 / 1998-02-17
Site ID: 231400
Spill Date: 1996-02-06

APARTMENT HOUSE | 36-08 29TH ST | WNW 1/4 - 1/2 (0.407 mi.) | CQ447 | 1238
Spill Number/Closed Date: 1000801 / 2011-02-16
Site ID: 433483
Spill Date: 2010-04-20

SUNNYSIDE YARD | 39 29 HONEYWELL STRE | WSW 1/4 - 1/2 (0.408 mi.) | CR448 | 1239
Spill Number/Closed Date: 0502669 / 2005-07-11
Spill Number/Closed Date: 0502128 / 2005-06-07
Site ID: 347073
Site ID: 346422
Spill Date: 2005-06-06
Spill Date: 2005-05-23

AMTRAK SUNNYSIDE YAR | 39-29 HONEYWELL STRE | WSW 1/4 - 1/2 (0.409 mi.) | CR450 | 1242
Spill Number/Closed Date: 0613010 / 2007-03-05
Spill Number/Closed Date: 1112990 / 2012-02-14
Spill Number/Closed Date: 8607815 / 2003-11-24
Spill Number/Closed Date: 8703955 / 1987-08-12
Spill Number/Closed Date: 9102570 / 1991-06-04
**Additional key fields are available in the Map Findings section*
Site ID: 377965
Site ID: 460959
Site ID: 97451
Site ID: 97452
Site ID: 97454
**Additional key fields are available in the Map Findings section*
Spill Date: 2007-03-02
Spill Date: 2012-02-13
Spill Date: 1987-03-20
Spill Date: 1987-08-12
Spill Date: 1991-06-04
**Additional key fields are available in the Map Findings section*

TRACK SUNNYSIDE YARD | 3929 HONEYWELL ST | WSW 1/4 - 1/2 (0.409 mi.) | CR451 | 1262

Spill Number/Closed Date: 1708570 / 2018-07-26
Site ID: 564981
Spill Date: 2017-12-12

BALLAST 3929 HONEYWELL ST WSW 1/4 - 1/2 (0.409 mi.) CR452 1263
Spill Number/Closed Date: 1604901 / 2016-08-17
Site ID: 531427
Spill Date: 2016-08-13

RAILYARD 39-29 HONEYWELL STRE WSW 1/4 - 1/2 (0.409 mi.) CR453 1265
Spill Number/Closed Date: 1307398 / 2013-10-17
Site ID: 488060
Spill Date: 2013-06-01

AMTRAK SUNNYSIDE RAI 39-29 HONEYWELL ST WSW 1/4 - 1/2 (0.409 mi.) CR454 1266
Spill Number/Closed Date: 1311859 / 2014-03-20
Site ID: 492787
Spill Date: 2014-03-20

SUNNYSIDE YARD 39-29 HONEYWELL ST WSW 1/4 - 1/2 (0.409 mi.) CR455 1267
Spill Number/Closed Date: 1303088 / 2013-12-24
Site ID: 483555
Spill Date: 2013-06-21

SUNNYSIDE YARD QUEEN 3929 HONEYWELL ST WSW 1/4 - 1/2 (0.409 mi.) CR456 1268
Spill Number/Closed Date: 0808975 / 2008-11-13
Site ID: 406407
Spill Date: 2008-11-09

SUNNYSIDE RAIL YARD 3929 HONEYWELL ST WSW 1/4 - 1/2 (0.409 mi.) CR457 1269
Spill Number/Closed Date: 0812034 / 2009-02-18
Site ID: 409639
Spill Date: 2009-02-05

CONCRETE 39-29 HONEYWELL ST WSW 1/4 - 1/2 (0.409 mi.) CR458 1270
Spill Number/Closed Date: 1303424 / 2013-07-01
Site ID: 483902
Spill Date: 2013-06-29

RAILROAD FACILITY - 3929 HONEYWELL ST WSW 1/4 - 1/2 (0.409 mi.) CR459 1271
Spill Number/Closed Date: 1407322 / 2014-10-20
Site ID: 500830
Spill Date: 2014-10-14

SOIL NEXT TO TRACK 39-29 HONEYWELL ST WSW 1/4 - 1/2 (0.409 mi.) CR460 1272
Spill Number/Closed Date: 1312021 / 2016-05-04
Site ID: 492960
Spill Date: 2014-03-24

AMTRAK YARD - TRAIN 39-29 HONEYWELL ST WSW 1/4 - 1/2 (0.409 mi.) CR461 1273
Spill Number/Closed Date: 1409644 / 2014-12-26
Site ID: 503282
Spill Date: 2014-12-26

TRACK 39-29 HONEYWELL ST WSW 1/4 - 1/2 (0.409 mi.) CR462 1274
Spill Number/Closed Date: 1709839 / 2018-02-28
Site ID: 566304
Spill Date: 2018-01-27

RAIL YARD - LONG ISL 39-29 HONEYWELL ST WSW 1/4 - 1/2 (0.409 mi.) CR463 1276
Spill Number/Closed Date: 1604690 / 2017-01-25
Site ID: 531205
Spill Date: 2016-08-09

SUNNYSIDE YARD 39-29 HONEYWELL ST WSW 1/4 - 1/2 (0.409 mi.) CR464 1278

Spill Number/Closed Date: 1500757 / 2015-06-03
Site ID: 506923
Spill Date: 2015-04-22

RAILYARD | 39-29 HONEYWELL ST | WSW 1/4 - 1/2 (0.409 mi.) | CR465 | 1279
Spill Number/Closed Date: 1510890 / 2016-04-12
Site ID: 522596
Spill Date: 2016-02-11

ON PAVEMENT BETWEEN | 39-29 HONEYWELL STRE | WSW 1/4 - 1/2 (0.409 mi.) | CR466 | 1280
Spill Number/Closed Date: 1608034 / 2016-11-17
Site ID: 535722
Spill Date: 2016-11-17

PRIVATE HOM,E | 35-37 28TH STREET | WNW 1/4 - 1/2 (0.435 mi.) | CY483 | 1303
Spill Number/Closed Date: 0612108 / 2007-02-05
Site ID: 376892
Spill Date: 2007-02-02

STREET | 3527 28TH ST | WNW 1/4 - 1/2 (0.436 mi.) | CY485 | 1305
Spill Number/Closed Date: 1112959 / 2012-02-13
Site ID: 460927
Spill Date: 2012-02-13

2815 34TH AVE | 2815 34TH AVE | NW 1/4 - 1/2 (0.436 mi.) | CZ486 | 1307
Spill Number/Closed Date: 9410728 / 2003-02-18
Site ID: 204366
Spill Date: 1994-11-10

36-16 28TH STREET | 36-16 28TH STREET | WNW 1/4 - 1/2 (0.452 mi.) | CQ494 | 1315
Spill Number/Closed Date: 9313982 / 1994-02-28
Site ID: 237598
Spill Date: 1994-02-28

SUNNYSIDE YARD | 39-29 HONEYWELL ST | SW 1/4 - 1/2 (0.473 mi.) | 519 | 1351
Spill Number/Closed Date: 1200022 / 2012-04-11
Spill Number/Closed Date: 0712819 / 2008-03-07
Spill Number/Closed Date: 1705123 / 2018-04-05
Site ID: 462630
Site ID: 394486
Site ID: 558387
Spill Date: 2012-04-02
Spill Date: 2008-03-06
Spill Date: 2017-08-22

NARDONE RESIDENCE | 33-04 29TH ST | NNW 1/4 - 1/2 (0.479 mi.) | 526 | 1376
Spill Number/Closed Date: 9712237 / 2003-02-19
Site ID: 98841
Spill Date: 1998-02-02

UNDERGROUND LINE | ***27-10 37TH AVE*** | ***WNW 1/4 - 1/2 (0.484 mi.)*** | ***DC528*** | ***1378***
Spill Number/Closed Date: 1111515 / 2012-02-24
Site ID: 459415
Spill Date: 2011-12-28

34-15 CRESCENT ST | ***34-15 CRESCENT STREE*** | ***NW 1/4 - 1/2 (0.497 mi.)*** | ***540*** | ***1395***
Spill Number/Closed Date: 9308747 / 1993-10-19
Site ID: 140747
Spill Date: 1993-10-19

NATIONAL R.R PASSENG | SUNNYSIDE ON 10 TRAC | SW 1/4 - 1/2 (0.498 mi.) | 544 | 1403
Spill Number/Closed Date: 9300199 / 2013-06-11

EXECUTIVE SUMMARY

Site ID: 283871
Spill Date: 1993-04-05

Other Ascertainable Records

RCRA NonGen / NLR: RCRAInfo is EPA's comprehensive information system, providing access to data supporting the Resource Conservation and Recovery Act (RCRA) of 1976 and the Hazardous and Solid Waste Amendments (HSWA) of 1984. The database includes selective information on sites which generate, transport, store, treat and/or dispose of hazardous waste as defined by the Resource Conservation and Recovery Act (RCRA). Non-Generators do not presently generate hazardous waste.

A review of the RCRA NonGen / NLR list, as provided by EDR, and dated 03/22/2021 has revealed that there are 31 RCRA NonGen / NLR sites within approximately 0.125 miles of the target property.

Equal/Higher Elevation	Address	Direction / Distance	Map ID	Page
COLORA PRINTING INKS EPA ID:: NYD001217413	***42 12 35TH AVE***	***E 0 - 1/8 (0.005 mi.)***	***C35***	***75***
CON EDISON EPA ID:: NYP004728473	***34-56 42ND ST***	***ENE 0 - 1/8 (0.027 mi.)***	***G56***	***117***
CON EDISON EPA ID:: NYP004780102	34-50 42ND ST	ENE 0 - 1/8 (0.027 mi.)	G59	122
CON EDISON EPA ID:: NYP004749420	***34-30 43RD ST***	***ENE 0 - 1/8 (0.065 mi.)***	***Q95***	***282***
MAJOR CHEVROLET EPA ID:: NYD012397170	***34-14 STEINWAY ST***	***NNE 0 - 1/8 (0.082 mi.)***	***M120***	***345***
CON EDISON EPA ID:: NYP004776159	34-17 42ND ST	ENE 0 - 1/8 (0.091 mi.)	Q142	443

Lower Elevation	Address	Direction / Distance	Map ID	Page
CON EDISON EPA ID:: NYP004777611	35-50 43RD ST	0 - 1/8 (0.000 mi.)	C11	23
NYCDEP SHAFT 11A EPA ID:: NYP000908053	***35TH AVE & STEINWAY***	***0 - 1/8 (0.000 mi.)***	***D16***	***31***
JEWEL SHEEN COATING EPA ID:: NYD001490440	***37-07 36TH AVE***	***0 - 1/8 (0.000 mi.)***	***F24***	***47***
CON EDISON SERVICE B EPA ID:: NYP004549473	42-33 NORTHERN BLVD	SE 0 - 1/8 (0.001 mi.)	C30	65
CON ED - TM 1000 EPA ID:: NYP004003034	***N/S 36 AVE 30 W/O ST***	***SW 0 - 1/8 (0.005 mi.)***	***E34***	***71***
EQUITABLE BAG CO INC EPA ID:: NY0000094664	***37-11 35TH AVE***	***NNW 0 - 1/8 (0.009 mi.)***	***D40***	***86***
CON EDISON EPA ID:: NYP004734612	***34-79 37TH ST***	***NNW 0 - 1/8 (0.019 mi.)***	***D51***	***107***
WAVERLY GRAPHICS INC EPA ID:: NYD161131909	***35-37 36TH ST***	***WNW 0 - 1/8 (0.038 mi.)***	***J66***	***137***
FIRST NATIONAL AUTOL	***34-35 38TH ST***	***N 0 - 1/8 (0.039 mi.)***	***D68***	***143***

EPA ID:: NYD982741357				
FEDERAL LABEL SYSTEM	***35-37 36TH ST***	***WNW 0 - 1/8 (0.041 mi.)***	***J73***	***153***
EPA ID:: NYD030747869				
SAVE WITH SOLL CORP	***42-36 NORTHERN BLVD***	***SE 0 - 1/8 (0.044 mi.)***	***L79***	***234***
EPA ID:: NYU005000161				
A & J WIRE DISPLAY C	***34-29 37TH ST***	***NNW 0 - 1/8 (0.053 mi.)***	***N88***	***269***
EPA ID:: NYD001267855				
CON EDISON SERVICE B	***3615 36TH ST***	***W 0 - 1/8 (0.054 mi.)***	***J89***	***274***
EPA ID:: NYP004466892				
CON EDISON	***36-30 37TH ST***	***WSW 0 - 1/8 (0.066 mi.)***	***K103***	***295***
EPA ID:: NYP004813206				
EAGLE METAL MFG CORP	***36-27 36TH ST***	***W 0 - 1/8 (0.074 mi.)***	***K107***	***301***
EPA ID:: NYD001310390				
CON EDISON	35-51 36TH AVE	WNW 0 - 1/8 (0.077 mi.)	T111	318
EPA ID:: NYP004796710				
LEVCO METAL FINISHER	***34-11 36TH ST***	***NNW 0 - 1/8 (0.079 mi.)***	***U116***	***332***
EPA ID:: NYD001316777				
UNIVERSAL FORD	***40-40 NORTHERN BOULE***	***SSW 0 - 1/8 (0.085 mi.)***	***W122***	***354***
EPA ID:: NYD012447678				
WALTER SIGN CORP	***36-35 36TH ST***	***W 0 - 1/8 (0.086 mi.)***	***K125***	***364***
EPA ID:: NYD001330489				
TEITELBAUM DRY CLEAN	***35-45 35TH ST***	***WNW 0 - 1/8 (0.090 mi.)***	***R136***	***397***
EPA ID:: NYD981132459				
TOM V	***35-35 35TH ST***	***WNW 0 - 1/8 (0.091 mi.)***	***R141***	***437***
EPA ID:: NYR000044222				
TRI-US AUTO BODY SER	***36-46 38TH ST***	***WSW 0 - 1/8 (0.093 mi.)***	***V145***	***448***
EPA ID:: NYD981134737				
CON EDISON	***35TH AVE & 35TH ST 5***	***NW 0 - 1/8 (0.104 mi.)***	***P160***	***489***
EPA ID:: NYP004733416				
PRIMO ENTERPRISES IN	***36-25 35TH ST***	***W 0 - 1/8 (0.105 mi.)***	***Z161***	***491***
EPA ID:: NYD066964925				
EXCAVATORS LOCAL 731	***34-11 35TH AVE***	***NW 0 - 1/8 (0.121 mi.)***	***AB193***	***611***
EPA ID:: NYR000104620				

FUDS: The Listing includes locations of Formerly Used Defense Sites Properties where the US Army Corps Of Engineers is actively working or will take necessary cleanup actions.

A review of the FUDS list, as provided by EDR, and dated 02/11/2021 has revealed that there is 1 FUDS site within approximately 1 mile of the target property.

Lower Elevation	Address	Direction / Distance	Map ID	Page
ARMY PICTURIAL CEN		NW 0 - 1/8 (0.058 mi.)	P91	278

NY AIRS:

A review of the NY AIRS list, as provided by EDR, and dated 02/05/2021 has revealed that there are 8 NY AIRS sites within approximately 0.125 miles of the target property.

Lower Elevation	Address	Direction / Distance	Map ID	Page
TM & T SERVICE STATI DEC Id: 2630400069	41-15 NORTHERN BLVD	0 - 1/8 (0.000 mi.)	B8	20
WAVERLY GRAPHICS INC DEC Id: 2630400319	35-37 36TH ST	WNW 0 - 1/8 (0.041 mi.)	J74	159
HOME DECO EXPRESS DEC Id: 2630400113	36-38 38TH ST	WSW 0 - 1/8 (0.082 mi.)	V119	344
TEITELBAUM DRY CLEAN DEC Id: 2630400397	***35-45 35TH ST***	***WNW 0 - 1/8 (0.090 mi.)***	***R136***	***397***
MARZOCCO DUN-RITE-34 DEC Id: 2630400077	34-11 38TH STREET	N 0 - 1/8 (0.093 mi.)	X147	453
STAR SERVICE AUTO RE DEC Id: 2630400461	36-26 35TH STREET	W 0 - 1/8 (0.102 mi.)	Z154	483
POLY PLASTIC PACKAGI DEC Id: 2630400005	36-36 36 STREET	W 0 - 1/8 (0.111 mi.)	Z168	563
G & K AUTO REPAIR & DEC Id: 2630401758	37-26 34TH AVE	N 0 - 1/8 (0.113 mi.)	X174	579

NY DRYCLEANERS: A listing of all registered drycleaning facilities.

A review of the NY DRYCLEANERS list, as provided by EDR, and dated 12/02/2020 has revealed that there are 3 NY DRYCLEANERS sites within approximately 0.25 miles of the target property.

Equal/Higher Elevation	Address	Direction / Distance	Map ID	Page
DANDY CLEANERS Facility Id: 2-6301-00640	32-48 STEINWAY ST.	NNE 1/8 - 1/4 (0.208 mi.)	AU276	876

Lower Elevation	Address	Direction / Distance	Map ID	Page
TEITELBAUM/MR R WHOL Facility Id: 2-6304-00397	35-45 35TH STREET	WNW 0 - 1/8 (0.090 mi.)	R137	431
DRY CLEANER PLUS Facility Id: 2-6304-01417	35-04 34TH STREET	NW 1/8 - 1/4 (0.162 mi.)	AM239	773

NY E DESIGNATION: Lots designation with an ?E? on the Zoning Maps of the City of New York for potential hazardous material contamination, air and/or noise quality impacts.

A review of the NY E DESIGNATION list, as provided by EDR, and dated 11/19/2020 has revealed that there are 9 NY E DESIGNATION sites within approximately 0.125 miles of the target property.

Equal/Higher Elevation	Address	Direction / Distance	Map ID	Page
LOT 12,TAXBLOCK 704	34-20 45 STREET	E 0 - 1/8 (0.117 mi.)	AA188	604
LOT 42,TAXBLOCK 642	34-32 35 STREET	NNW 0 - 1/8 (0.122 mi.)	AD194	616
LOT 47,TAXBLOCK 642	34-44 35 STREET	NNW 0 - 1/8 (0.123 mi.)	AD197	623
LOT 46,TAXBLOCK 642	34-42 35 STREET	NNW 0 - 1/8 (0.124 mi.)	AD199	625

Lower Elevation	Address	Direction / Distance	Map ID	Page
LOT 15,TAXBLOCK 645	34-29 37 STREET	NNW 0 - 1/8 (0.053 mi.)	N87	269
LOT 40,TAXBLOCK 645	34-22 38 STREET	N 0 - 1/8 (0.076 mi.)	N108	309
LOT 126,TAXBLOCK 645	34-07 37 STREET	N 0 - 1/8 (0.099 mi.)	N153	483
LOT 127,TAXBLOCK 645	34-05 37 STREET	N 0 - 1/8 (0.103 mi.)	N158	487
LOT 131,TAXBLOCK 645	37-14 34 AVENUE	N 0 - 1/8 (0.112 mi.)	X172	573

NY MANIFEST: Manifest is a document that lists and tracks hazardous waste from the generator through transporters to a TSD facility.

A review of the NY MANIFEST list, as provided by EDR, and dated 01/01/2019 has revealed that there are 116 NY MANIFEST sites within approximately 0.25 miles of the target property.

Equal/Higher Elevation	Address	Direction / Distance	Map ID	Page
CON EDISON EPA ID: NYP004628640	35-00 STEINWAY ST	0 - 1/8 (0.000 mi.)	A17	35
CONSOLIDATED EDISON EPA ID: NYP004094223	41ST & 35 AVE V8552	0 - 1/8 (0.000 mi.)	G29	63
CON EDISON EPA ID: NYP004728473	34-56 42ND ST	ENE 0 - 1/8 (0.016 mi.)	G47	100
CON EDISON EPA ID: NYP004780102	34-50 42ND ST	ENE 0 - 1/8 (0.027 mi.)	G57	119
MAJOR CHEVROLET EPA ID: NYD012397170	***34-14 STEINWAY ST***	***NNE 0 - 1/8 (0.082 mi.)***	***M120***	***345***
CON EDISON - SERVICE EPA ID: NYP005108002	34-17 43RD ST	ENE 0 - 1/8 (0.089 mi.)	Q130	377
CON EDISON EPA ID: NYP004636551	34-17 43RD ST	ENE 0 - 1/8 (0.089 mi.)	Q131	378
CON ED EPA ID: NYP004776159	34-17 42ND ST	ENE 0 - 1/8 (0.091 mi.)	Q144	446
MAJOR DODGE INC EPA ID: NYR000031815	***34-20 45TH ST***	***E 0 - 1/8 (0.117 mi.)***	***AA186***	***597***
CON EDISON EPA ID: NYP004630919	34-20 45 ST	E 0 - 1/8 (0.117 mi.)	AA187	602
CON EDISON EPA ID: NYP004676797	34-42 35 ST OPP	NW 0 - 1/8 (0.123 mi.)	AD198	623
CON EDISON EPA ID: NYP004683892	34-32 35 ST	NW 1/8 - 1/4 (0.127 mi.)	AD203	652
JIMMYS STEINWAY COLL EPA ID: NYD144135415	***41-05 34TH AVE***	***NE 1/8 - 1/4 (0.138 mi.)***	***Y211***	***704***
CON ED EPA ID: NYP004676789	34-22 35 ST FRNT	NNW 1/8 - 1/4 (0.138 mi.)	AD212	710
CON EDISON EPA ID: NYP004664587	32-84 38 ST	N 1/8 - 1/4 (0.140 mi.)	AH215	713
CON EDISON EPA ID: NYP004664595	32-84 38 ST	N 1/8 - 1/4 (0.140 mi.)	AH216	715
CON EDISON	32-80 38 ST	N 1/8 - 1/4 (0.148 mi.)	AH221	731

EPA ID: NYP004664603				
CON EDISON - TRANSFO EPA ID: NYP004985600	34 ST & 36 AVE	WNW 1/8 - 1/4 (0.151 mi.)	AK226	739
RITE AID #04865 EPA ID: NYR000186783	***32-87 STEINWAY ST***	***NNE 1/8 - 1/4 (0.152 mi.)***	***AL228***	***742***
CON EDISON EPA ID: NYP004493268	32-79 43RD ST	ENE 1/8 - 1/4 (0.157 mi.)	AC232	757
CON EDISON EPA ID: NYP004618518	38-38 43RD ST	SSE 1/8 - 1/4 (0.165 mi.)	241	775
CON EDISON EPA ID: NYP004550133	32-60 37TH ST	N 1/8 - 1/4 (0.189 mi.)	AT263	848
CON EDISON EPA ID: NYP004525317	32-60 37TH ST	N 1/8 - 1/4 (0.189 mi.)	AT264	849
CON EDISON EPA ID: NYP004555934	32-61 43RD ST	ENE 1/8 - 1/4 (0.190 mi.)	266	852
CON EDISON EPA ID: NYP004632261	32-56 41 ST	NE 1/8 - 1/4 (0.198 mi.)	AU269	856
CON EDISON EPA ID: NYP004630935	32-76 46 ST	E 1/8 - 1/4 (0.207 mi.)	AW273	866
NEW YORK PRESBYTERIA EPA ID: NYR000108696	***43-23 37TH AVE***	***SE 1/8 - 1/4 (0.207 mi.)***	***AX274***	***867***
CON ED - V 3549 EPA ID: NYP004013819	***43-23 37TH AVE***	***SE 1/8 - 1/4 (0.207 mi.)***	***AX275***	***872***
DANDY CLEANERS EPA ID: NYR000057067	***32-48 STEINWAY ST***	***NNE 1/8 - 1/4 (0.208 mi.)***	***AU277***	***876***
CON EDISON - MANHOLE EPA ID: NYP004938795	43 ST & 37 AVE	SSE 1/8 - 1/4 (0.213 mi.)	AY283	924
CON EDISON EPA ID: NYP004167342	***37TH AVE & 43RD ST***	***SSE 1/8 - 1/4 (0.213 mi.)***	***AY284***	***924***
CON EDISON SERVICE B EPA ID: NYP004335568	***36-08 33RD ST***	***W 1/8 - 1/4 (0.214 mi.)***	***AN286***	***929***
CON EDISON EPA ID: NYP004680617	43RD ST & 37TH AVE	SSE 1/8 - 1/4 (0.214 mi.)	AY288	934
CON ED EPA ID: NYP004785242	36-16 33RD ST	WNW 1/8 - 1/4 (0.214 mi.)	AN289	936
CON EDISON EPA ID: NYP004738829	36-08 33RD ST	WNW 1/8 - 1/4 (0.216 mi.)	AZ290	937
CON EDISON EPA ID: NYP004738837	36-18 33RD ST	WNW 1/8 - 1/4 (0.218 mi.)	AZ292	940
NAARDEN BUILDING COM EPA ID: NYD030741821	***43-01 37TH AVE & 43-***	***SSE 1/8 - 1/4 (0.218 mi.)***	***AX293***	***942***
CON EDISON EPA ID: NYP004646519	OPP. 43-02 37 AVE	SSE 1/8 - 1/4 (0.225 mi.)	AY301	974
CON EDISON EPA ID: NYP004646543	OPP 43-28 37 AV	SSE 1/8 - 1/4 (0.225 mi.)	AX302	976
CON EDISON	OPP 43-28 37TH AVE	SSE 1/8 - 1/4 (0.225 mi.)	AX303	977

EPA ID: NYP004646527				
CON EDISON EPA ID: NYP004646535	OPP 43-28 37 AV	SSE 1/8 - 1/4 (0.225 mi.)	AX304	979
NYCDEP SHAFT 17B EPA ID: NYR000139535	***45-03 37TH AVE***	***SE 1/8 - 1/4 (0.226 mi.)***	***BE305***	***980***
CON EDISON EPA ID: NYP004538088	3286 47TH ST	E 1/8 - 1/4 (0.231 mi.)	BB307	987
TRANSPORTATION HOUSE EPA ID: NYD986894962	***33-17 47TH ST***	***E 1/8 - 1/4 (0.234 mi.)***	***BB310***	***992***
CON EDISON EPA ID: NYP004802054	34-06 33RD ST	NNW 1/8 - 1/4 (0.239 mi.)	BG319	1012
CON EDISON EPA ID: NYP004629226	32-37 44 ST	ENE 1/8 - 1/4 (0.240 mi.)	BH320	1013
CON EDISON EPA ID: NYP004646808	35-53 32 STREET	WNW 1/8 - 1/4 (0.241 mi.)	BI321	1015
CON EDISON EPA ID: NYP004638144	F/O 3232 42 ST	NE 1/8 - 1/4 (0.241 mi.)	323	1021
CON EDISON SERVICE B EPA ID: NYP004445730	***32-29 STEINWAY ST***	***NNE 1/8 - 1/4 (0.244 mi.)***	***BJ327***	***1027***

Lower Elevation	Address	Direction / Distance	Map ID	Page
CONSOLIDATED EDISON EPA ID: NYP004016804	V3517-144 E 43RD ST	0 - 1/8 (0.000 mi.)	C9	20
CON EDISON EPA ID: NYP004777611	35-50 43RD ST	0 - 1/8 (0.000 mi.)	C12	25
CONSOLIDATED EDISON EPA ID: NYP004113296	38 ST & 35 AVE MH174	0 - 1/8 (0.000 mi.)	D15	30
NYCDEP SHAFT 11A EPA ID: NYP000908053	***35TH AVE & STEINWAY***	***0 - 1/8 (0.000 mi.)***	***D16***	***31***
JEWEL SHEEN COATING EPA ID: NYD001490440	***37-07 36TH AVE***	***0 - 1/8 (0.000 mi.)***	***F24***	***47***
CONSOLIDATED EDISON EPA ID: NYP004014403	36TH AVE CIRCLE 38 E	0 - 1/8 (0.000 mi.)	E28	62
CON EDISON EPA ID: NYP004549473	42-33 NORTHERN BLVD	SE 0 - 1/8 (0.001 mi.)	C31	67
CONSOLIDATED EDISON EPA ID: NYP004106316	36 AVE & 38 ST MH174	WSW 0 - 1/8 (0.004 mi.)	F33	70
CON ED - TM 1000 EPA ID: NYP004003034	***N/S 36 AVE 30 W/O ST***	***SW 0 - 1/8 (0.005 mi.)***	***E34***	***71***
CON ED EPA ID: NYP004674172	37-11 35 AVE	NNW 0 - 1/8 (0.008 mi.)	D38	82
EQUITABLE BAG CO INC EPA ID: NY0000094664	***37-11 35TH AVE***	***NNW 0 - 1/8 (0.009 mi.)***	***D40***	***86***
CON EDISON EPA ID: NYP004734612	34-79 37TH ST	NNW 0 - 1/8 (0.019 mi.)	D52	110
CON EDISON	36-10 37TH ST	W 0 - 1/8 (0.033 mi.)	J64	133

EPA ID: NYP004673430				
WAVERLY GRAPHICS INC EPA ID: NYD161131909	***35-37 36TH ST***	***WNW 0 - 1/8 (0.038 mi.)***	***J66***	***137***
CON EDISON EPA ID: NYP004664454	34-35 38TH ST	N 0 - 1/8 (0.040 mi.)	D70	149
FEDERAL LABEL SYSTEM EPA ID: NYD030747869	***35-37 36TH ST***	***WNW 0 - 1/8 (0.041 mi.)***	***J73***	***153***
QUEENS PLATING EPA ID: NYD001273242	36-16 37TH STREET	W 0 - 1/8 (0.044 mi.)	K77	164
CON EDISON SERVICE B EPA ID: NYP004466892	***3615 36TH ST***	***W 0 - 1/8 (0.054 mi.)***	***J89***	***274***
CON EDISON EPA ID: NYP004503769	F/O 36-21 36 ST	W 0 - 1/8 (0.064 mi.)	K94	281
CON EDISON EPA ID: NYP004680419	35-30 36TH ST	WNW 0 - 1/8 (0.066 mi.)	R98	288
CON EDISON EPA ID: NYP004680393	34-26 38TH ST	N 0 - 1/8 (0.066 mi.)	N99	290
CON EDISON - SERVICE EPA ID: NYP004936142	36-30 37TH ST	WSW 0 - 1/8 (0.066 mi.)	K101	292
CON EDISON EPA ID: NYP004813206	36-30 37TH ST	WSW 0 - 1/8 (0.066 mi.)	K102	293
EAGLE METAL MFG CORP EPA ID: NYD001310390	***36-27 36TH ST***	***W 0 - 1/8 (0.074 mi.)***	***K107***	***301***
NYC SCHOOL CONSTRUCT EPA ID: NYR000139006	***35-12 35TH AVE***	***NW 0 - 1/8 (0.077 mi.)***	***P109***	***309***
CON EDISON EPA ID: NYP004796710	35-51 36TH AVE	WNW 0 - 1/8 (0.077 mi.)	T112	321
ASTORIA ON STAGE LLC EPA ID: NYD001316777	34-11 36TH ST	NNW 0 - 1/8 (0.079 mi.)	U117	341
KAUFMAN ASTORIA STUD EPA ID: NYD000009092	34 12 36TH ST	NNW 0 - 1/8 (0.083 mi.)	U121	352
UNIVERSAL FORD EPA ID: NYD012447678	***40-40 NORTHERN BOULE***	***SSW 0 - 1/8 (0.085 mi.)***	***W122***	***354***
WALTER SIGN CORP EPA ID: NYD001330489	***36-35 36TH ST***	***W 0 - 1/8 (0.086 mi.)***	***K125***	***364***
KAUFMAN ASTORIA STUD EPA ID: NY0000009092	***34-12 36TH ST***	***NNW 0 - 1/8 (0.090 mi.)***	***U133***	***381***
TEITELBAUM DRY CLEAN EPA ID: NYD981132459	***35-45 35TH ST***	***WNW 0 - 1/8 (0.090 mi.)***	***R136***	***397***
TOM V EPA ID: NYR000044222	***35-35 35TH ST***	***WNW 0 - 1/8 (0.091 mi.)***	***R141***	***437***
TRI-US AUTO BODY SER EPA ID: NYD981134737	***36-46 38TH ST***	***WSW 0 - 1/8 (0.093 mi.)***	***V145***	***448***
MARZOCCO DUN-RITE AU EPA ID: NYD981134695	***34-11 38TH ST***	***N 0 - 1/8 (0.093 mi.)***	***X148***	***454***
CON ED	OPPOSITE 34-05 37 ST	N 0 - 1/8 (0.103 mi.)	N159	488

EPA ID: NYP004677159				
MERIT NORTHERN BLVD EPA ID: NYD982185480	***3904 NORTHERN BLVD***	***SSW 0 - 1/8 (0.106 mi.)***	***W163***	***498***
NYPD EMERGENCY MEDIC EPA ID: NYR000168807	***38-13 NORTHERN BOULE***	***SW 0 - 1/8 (0.111 mi.)***	***V169***	***566***
NYCDP&R - ARROW RECR EPA ID: NYR000179853	***35-30 35TH ST***	***WNW 0 - 1/8 (0.113 mi.)***	***R173***	***574***
EXCAVATORS LOCAL 731 EPA ID: NYR000104620	***34-11 35TH AVE***	***NW 0 - 1/8 (0.121 mi.)***	***AB193***	***611***
HEER METAL WORKS INC EPA ID: NYR000110205	***36-52 36TH ST***	***WSW 1/8 - 1/4 (0.127 mi.)***	***Z202***	***647***
STAR SERVICE AUTO RE EPA ID: NYR000211193	***36-26 35TH ST***	***W 1/8 - 1/4 (0.132 mi.)***	***Z206***	***656***
CON EDISON EPA ID: NYP004701173	32-82 37 ST	N 1/8 - 1/4 (0.145 mi.)	AF218	717
RUG RENOVATING CO IN EPA ID: NYD049175326	***36-01 37TH AVE***	***WSW 1/8 - 1/4 (0.148 mi.)***	***AI219***	***719***
MTA NYCT - PUMP ROOM EPA ID: NYR000143602	***38TH ST & NORTHERN B***	***SW 1/8 - 1/4 (0.148 mi.)***	***AG220***	***725***
CON ED EPA ID: NYP004766853	32-76 37TH ST	N 1/8 - 1/4 (0.157 mi.)	AF230	754
CON EDISON EPA ID: NYP004773362	32-76 37TH ST FRONT	N 1/8 - 1/4 (0.157 mi.)	AF231	755
CON EDISON EPA ID: NYP004792792	***3515 37TH AVE***	***WSW 1/8 - 1/4 (0.161 mi.)***	***AI234***	***760***
SILVER STAR MOTORS-M EPA ID: NYR000157081	***35-15 37TH AVE***	***WSW 1/8 - 1/4 (0.161 mi.)***	***AI236***	***764***
CON EDISON EPA ID: NYP004619540	OPP 37-02 37 AVE	WSW 1/8 - 1/4 (0.163 mi.)	AI240	773
T N T SKYPACK EPA ID: NYP000787622	36-24 34TH STREET	W 1/8 - 1/4 (0.175 mi.)	AN244	781
NYC DEPT OF EDUCATIO EPA ID: NYR000010694	***33-09 35TH AVE***	***NW 1/8 - 1/4 (0.178 mi.)***	***AM247***	***785***
CON EDISON - MANHOLE EPA ID: NYP005099526	34-15 37TH AVE	W 1/8 - 1/4 (0.180 mi.)	AQ251	798
PURVI ENTERPRISE EPA ID: NYR000065540	37-18 NORTHERN BLVD	SW 1/8 - 1/4 (0.180 mi.)	AP253	800
STANDARD MOTOR PRODU EPA ID: NYD001315266	***37-18 NORTHERN BLVD***	***SW 1/8 - 1/4 (0.180 mi.)***	***AP254***	***802***
CON EDISON EPA ID: NYP004799888	37TH AVE & 35TH ST	WSW 1/8 - 1/4 (0.182 mi.)	AQ256	829
CON EDISON EPA ID: NYP004649596	34-11 34TH AVE	NNW 1/8 - 1/4 (0.183 mi.)	AR257	831
SILVER STAR MOTORS I EPA ID: NYD061935490	***36-11 NORTHERN BLVD***	***WSW 1/8 - 1/4 (0.188 mi.)***	***AI259***	***833***
CON EDISON	34-14 34 ST	NNW 1/8 - 1/4 (0.189 mi.)	AS261	845

EPA ID: NYP004627691				
CON EDISON EPA ID: NYP004627683	34-12 34 ST	NNW 1/8 - 1/4 (0.191 mi.)	AS267	853
KLETT MFG CO INC EPA ID: NYD982738387	***37-06 36TH ST***	***WSW 1/8 - 1/4 (0.201 mi.)***	***AV271***	***859***
CON EDISON EPA ID: NYP004662862	32-68 35 ST	NNW 1/8 - 1/4 (0.208 mi.)	AR278	882
SILVER STAR ANNEX C2 EPA ID: NYD986966919	***37-11 36TH ST***	***WSW 1/8 - 1/4 (0.209 mi.)***	***AV281***	***916***
CHELSEA II AUTO REPA EPA ID: NYD987012770	***33-01 37TH AVENUE***	***W 1/8 - 1/4 (0.224 mi.)***	***BC298***	***966***
SILVER STAR ACURA EPA ID: NYD986967867	***35-09 NORTHERN BLVD***	***WSW 1/8 - 1/4 (0.236 mi.)***	***AV315***	***1003***
KING-IMAGE TECHNOLOG EPA ID: NYR000095646	***33-06 37TH AVE***	***W 1/8 - 1/4 (0.241 mi.)***	***BC322***	***1016***
CON EDISON EPA ID: NYP004710638	32-64 34 ST	NNW 1/8 - 1/4 (0.243 mi.)	BG325	1024

PA MANIFEST: Hazardous waste manifest information.

A review of the PA MANIFEST list, as provided by EDR, and dated 06/30/2018 has revealed that there are 6 PA MANIFEST sites within approximately 0.25 miles of the target property.

Equal/Higher Elevation	Address	Direction / Distance	Map ID	Page
RITE AID # 4865 Generator EPA Id: NYR000186783	32-87 STEINWAY ST	NNE 1/8 - 1/4 (0.152 mi.)	AL229	751

Lower Elevation	Address	Direction / Distance	Map ID	Page
LEVCO METAL FINISHER Generator EPA Id: NYD001316777	34-11 36TH ST	NNW 0 - 1/8 (0.079 mi.)	U115	327
KAUFMAN ASTORIA STUD Generator EPA Id: NY0000009092	***34-12 36TH ST***	***NNW 0 - 1/8 (0.090 mi.)***	***U135***	***394***
ASTORIA ON STAGE LLC Generator EPA Id: NYD000131677	36-06 34 AVENUE	NNW 0 - 1/8 (0.116 mi.)	U180	590
STANDARD MOTOR PRODU Generator EPA Id: NYD001315266	***37-18 NORTHERN BLVD***	***SW 1/8 - 1/4 (0.180 mi.)***	***AP254***	***802***
SILVER STAR MOTORS I Generator EPA Id: NYD986966919	37-14 36TH ST	WSW 1/8 - 1/4 (0.209 mi.)	AV282	923

RI MANIFEST: Hazardous waste manifest information

A review of the RI MANIFEST list, as provided by EDR, and dated 12/31/2019 has revealed that there are 2 RI MANIFEST sites within approximately 0.25 miles of the target property.

Lower Elevation	Address	Direction / Distance	Map ID	Page
QUEENS PLATING COMPA	***36-16 37 STREET***	***W 0 - 1/8 (0.044 mi.)***	***K78***	***165***

EPA Id: NYD001273242
Manifest Document Number: RIB0006402

TEITELBAUM DRY CLEAN ***35-45 35TH ST*** ***WNW 0 - 1/8 (0.090 mi.)*** ***R136*** ***397***
EPA Id: NYD981132459
Manifest Document Number: 003785194FLE

NJ MANIFEST: Hazardous waste manifest information.

A review of the NJ MANIFEST list, as provided by EDR, and dated 12/31/2018 has revealed that there are 16 NJ MANIFEST sites within approximately 0.25 miles of the target property.

Equal/Higher Elevation	Address	Direction / Distance	Map ID	Page
CON EDISON EPA Id: NYP004728473	34-56 42ND ST	ENE 0 - 1/8 (0.016 mi.)	G48	102
CON EDISON EPA Id: NYP004780102	34-50 42ND ST	ENE 0 - 1/8 (0.027 mi.)	G58	121
CON EDISON EPA Id: NYP004749420	34-30 43RD ST	ENE 0 - 1/8 (0.065 mi.)	Q96	285
CON EDISON EPA Id: NYP004776159	34-17 42ND ST	ENE 0 - 1/8 (0.091 mi.)	Q143	445
MAJOR DODGE EPA Id: NYR000031815	34-20 45 ST	E 0 - 1/8 (0.125 mi.)	AA201	634
CON EDISON EPA Id: NYP004879270	32-01 35TH AVE	NW 1/8 - 1/4 (0.242 mi.)	BA324	1023

Lower Elevation	Address	Direction / Distance	Map ID	Page
CON EDISON EPA Id: NYP004777611	35-50 43RD ST	0 - 1/8 (0.000 mi.)	C10	22
CON EDISON EPA Id: NYP004734612	34-79 37TH ST	NNW 0 - 1/8 (0.019 mi.)	D53	111
CON EDISON EPA Id: NYP004813206	36-30 37TH ST	WSW 0 - 1/8 (0.066 mi.)	K100	291
MERIT NORTHERN BLVD EPA Id: NYD982185480	***3904 NORTHERN BLVD***	***SSW 0 - 1/8 (0.106 mi.)***	***W163***	***498***
NYCDP&R - ARROW RECR EPA Id: NYR000179853	***35-30 35TH ST***	***WNW 0 - 1/8 (0.113 mi.)***	***R173***	***574***
MTA NYCT - PUMP ROOM EPA Id: NYR000143602	***38TH ST & NORTHERN B***	***SW 1/8 - 1/4 (0.148 mi.)***	***AG220***	***725***
SILVER STAR MOTORS-M EPA Id: NYR000157081	35-15 37TH AVE	WSW 1/8 - 1/4 (0.161 mi.)	AI237	768
CON EDISON EPA Id: NYP004792792	3515 37TH AVE	WSW 1/8 - 1/4 (0.161 mi.)	AI238	772
STANDARD MOTOR PRODU EPA Id: NYD001315266	37-18 NORTHERN BLVD	SW 1/8 - 1/4 (0.178 mi.)	AP248	790
CON EDISON EPA Id: NYP004799888	37TH AVE & 35TH ST	WSW 1/8 - 1/4 (0.182 mi.)	AQ255	828

EXECUTIVE SUMMARY

NY VAPOR REOPENED: "Vapor intrusion" refers to the process by which volatile chemicals move from a subsurface source into the indoor air of overlying or adjacent buildings. The subsurface source can either be contaminated groundwater or contaminated soil which releases vapors into the pore spaces in the soil. Improvements in analytical techniques and knowledge gained from site investigations in New York and other states has led to an increased awareness of soil vapor as a medium of concern and of the potential for exposures from the soil vapor intrusion pathway. Based on this additional information, New York is currently re-evaluating previous assumptions and decisions regarding the potential for soil vapor intrusion exposures at sites. As a result, all past, current, and future contaminated sites will be evaluated to determine whether these sites have the potential for exposures related to soil vapor intrusion.

A review of the NY VAPOR REOPENED list, as provided by EDR, and dated 12/01/2018 has revealed that there are 2 NY VAPOR REOPENED sites within approximately 1 mile of the target property.

Lower Elevation	Address	Direction / Distance	Map ID	Page
LEVCO METALS PROPERT Facility Status: Complete (No Further Action) Site Code: 241009	34-11 36TH STREET	NNW 0 - 1/8 (0.093 mi.)	U146	453
STANDARD MOTOR PRODU Facility Status: Complete Site Code: 241016	***37-18 NORTHERN BOULE***	***SW 1/8 - 1/4 (0.180 mi.)***	***AP252***	***799***

EDR HIGH RISK HISTORICAL RECORDS

EDR Exclusive Records

EDR Hist Auto: EDR has searched selected national collections of business directories and has collected listings of potential gas station/filling station/service station sites that were available to EDR researchers. EDR's review was limited to those categories of sources that might, in EDR's opinion, include gas station/filling station/service station establishments. The categories reviewed included, but were not limited to gas, gas station, gasoline station, filling station, auto, automobile repair, auto service station, service station, etc. This database falls within a category of information EDR classifies as "High Risk Historical Records", or HRHR. EDR's HRHR effort presents unique and sometimes proprietary data about past sites and operations that typically create environmental concerns, but may not show up in current government records searches.

A review of the EDR Hist Auto list, as provided by EDR, has revealed that there are 11 EDR Hist Auto sites within approximately 0.125 miles of the target property.

Equal/Higher Elevation	Address	Direction / Distance	Map ID	Page
LEE MYLES TRNSMSSONS	3502 43RD ST	0 - 1/8 (0.000 mi.)	C21	43
BP DISTRIBUTION	3426 41ST ST APT 3D	NE 0 - 1/8 (0.069 mi.)	M104	297
NORTHERN BLVD TRANSM	4433 NORTHERN BLVD	E 0 - 1/8 (0.096 mi.)	O151	480

Lower Elevation	Address	Direction / Distance	Map ID	Page
T M & T SERVICE STAT	41-15 NORTHERN BLVD	0 - 1/8 (0.000 mi.)	B13	27
BILLS TRANSMISSION	4333 NORTHERN BLVD	ESE 0 - 1/8 (0.009 mi.)	C41	92
JET SERVICE STATION	36-01 38TH ST	WSW 0 - 1/8 (0.014 mi.)	F44	95
ALEX SERVICE STATION	34-49 STEINWAY ST	NNE 0 - 1/8 (0.030 mi.)	G60	124
SAVE WITH SOLL CORP	42-36 NORTHERN BLVD	SE 0 - 1/8 (0.044 mi.)	L80	246
J & H SERVICE CENTER	44-15 NORTHERN BLVD	E 0 - 1/8 (0.056 mi.)	O90	278
HESS CORPORATION	3904 NORTHERN BLVD	SSW 0 - 1/8 (0.106 mi.)	W166	559
HELLENIC SERVICE STA	36-06 34TH AVENUE	NNW 0 - 1/8 (0.116 mi.)	U181	591

EXECUTIVE SUMMARY

EDR Hist Cleaner: EDR has searched selected national collections of business directories and has collected listings of potential dry cleaner sites that were available to EDR researchers. EDR's review was limited to those categories of sources that might, in EDR's opinion, include dry cleaning establishments. The categories reviewed included, but were not limited to dry cleaners, cleaners, laundry, laundromat, cleaning/laundry, wash & dry etc. This database falls within a category of information EDR classifies as "High Risk Historical Records", or HRHR. EDR's HRHR effort presents unique and sometimes proprietary data about past sites and operations that typically create environmental concerns, but may not show up in current government records searches.

A review of the EDR Hist Cleaner list, as provided by EDR, has revealed that there are 3 EDR Hist Cleaner sites within approximately 0.125 miles of the target property.

Equal/Higher Elevation	Address	Direction / Distance	Map ID	Page
KANTAS GEORGE	4202 34TH AVE	ENE 0 - 1/8 (0.117 mi.)	Y184	594

Lower Elevation	Address	Direction / Distance	Map ID	Page
DIAMOND SHIRTS CLEAN	3642 37TH ST	WSW 0 - 1/8 (0.088 mi.)	K127	373
GUSENBURGER FREDERIC	35-45 35 ST	WNW 0 - 1/8 (0.090 mi.)	R138	431

EXECUTIVE SUMMARY

Due to poor or inadequate address information, the following sites were not mapped. Count: 10 records.

Site Name	Database(s)
FLEMM LEAD CO.	SEMS-ARCHIVE, LEAD SMELTERS
34TH AVE. & 62ND ST. PLUME	NY SHWS
27-09 40TH AVENUE	NY SHWS, NY BROWNFIELDS
PURVES STREET GROUNDWATER	NY SHWS
QUEENS WEST - SOUTH	NY SHWS
OUTLET CITY	NY SHWS
QUEENS BLVD AND 52ND ST GW	NY SHWS
CON ED ASTORIA	NY LTANKS
CLOSED-LACKOF RECENT INFO	NY LTANKS
APARTMENT BUILDING	NY LTANKS

OVERVIEW MAP - 6516097.2S

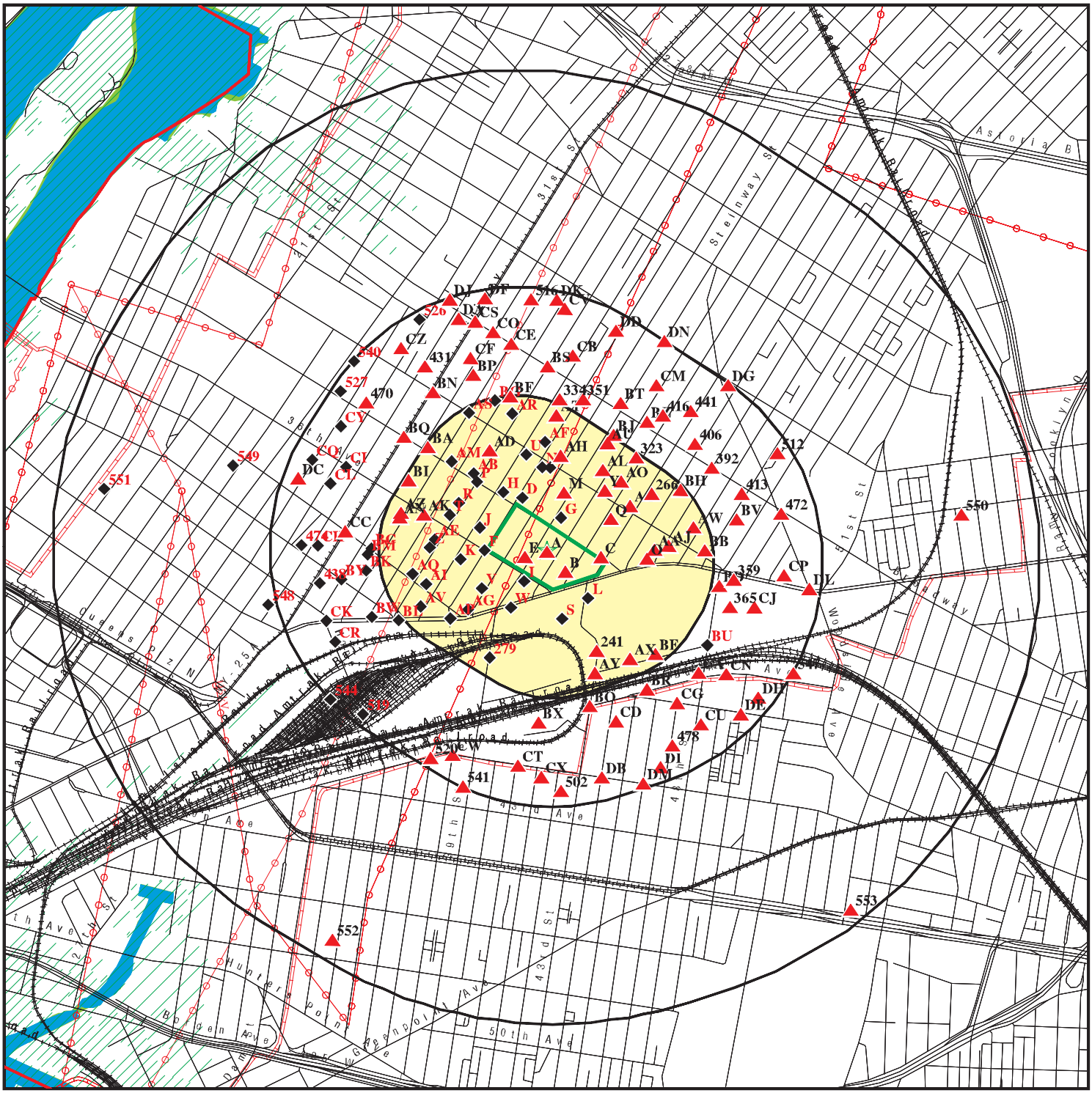

This report includes Interactive Map Layers to display and/or hide map information. The legend includes only those icons for the default map view.

SITE NAME: Innovation QNS	CLIENT: AKRF, Inc.
ADDRESS: 3501-3599 Steinway St Long Island City NY 11101	CONTACT: Neoma Chefalo
LAT/LONG: 40.754296 / 73.922233	INQUIRY #: 6516097.2s DATE: June 01, 2021 3:59 pm

Copyright © 2021 EDR, Inc. © 2015 TomTom Rel. 2015.

DETAIL MAP - 6516097.2S

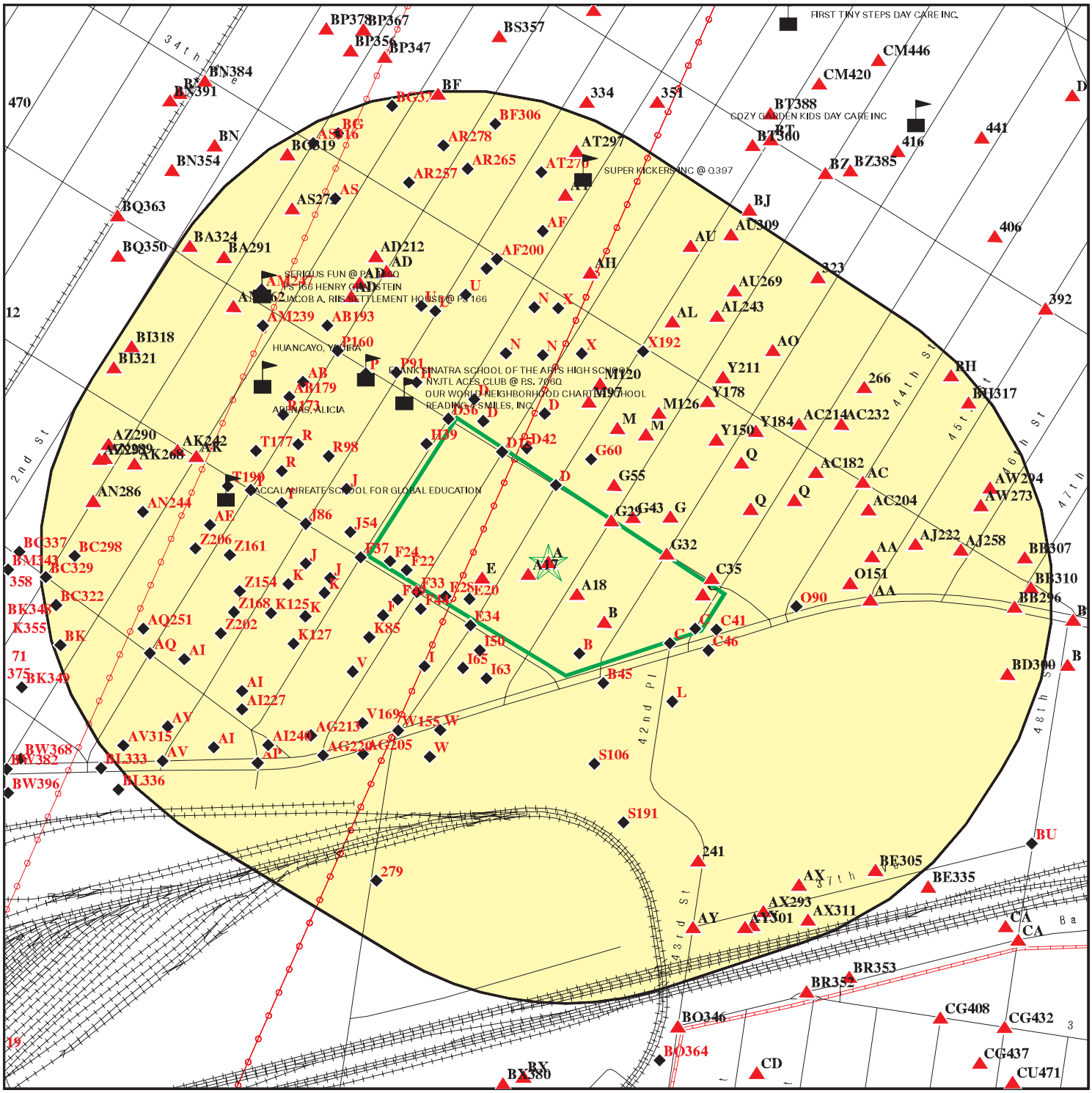

- Target Property
- Sites at elevations higher than or equal to the target property
- Sites at elevations lower than the target property
- Manufactured Gas Plants
- Sensitive Receptors
- National Priority List Sites
- Dept. Defense Sites
- Indian Reservations BIA
- Power transmission lines
- Pipelines

This report includes Interactive Map Layers to display and/or hide map information. The legend includes only those icons for the default map view.

SITE NAME: Innovation QNS	CLIENT: AKRF, Inc.
ADDRESS: 3501-3599 Steinway St Long Island City NY 11101	CONTACT: Neoma Chefalo
LAT/LONG: 40.754296 / 73.922233	INQUIRY #: 6516097.2s DATE: June 01, 2021 4:05 pm

Copyright © 2021 EDR, Inc. © 2015 TomTom Rel. 2015.

MAP FINDINGS SUMMARY

Database	Search Distance (Miles)	Target Property	< 1/8	1/8 - 1/4	1/4 - 1/2	1/2 - 1	> 1	Total Plotted
STANDARD ENVIRONMENTAL RECORDS								
Federal NPL site list								
NPL	1.000		0	0	0	0	NR	0
Proposed NPL	1.000		0	0	0	0	NR	0
NPL LIENS	TP		NR	NR	NR	NR	NR	0
Federal Delisted NPL site list								
Delisted NPL	1.000		0	0	0	0	NR	0
Federal CERCLIS list								
FEDERAL FACILITY	0.500		0	0	0	NR	NR	0
SEMS	0.500		0	0	0	NR	NR	0
Federal CERCLIS NFRAP site list								
SEMS-ARCHIVE	0.500		0	1	0	NR	NR	1
Federal RCRA CORRACTS facilities list								
CORRACTS	1.000		0	0	0	0	NR	0
Federal RCRA non-CORRACTS TSD facilities list								
RCRA-TSDF	0.500		0	0	0	NR	NR	0
Federal RCRA generators list								
RCRA-LQG	0.125		3	NR	NR	NR	NR	3
RCRA-SQG	0.125		2	NR	NR	NR	NR	2
RCRA-VSQG	0.125		6	NR	NR	NR	NR	6
Federal institutional controls / engineering controls registries								
LUCIS	0.500		0	0	0	NR	NR	0
US ENG CONTROLS	0.500		0	0	0	NR	NR	0
US INST CONTROLS	0.500		0	0	0	NR	NR	0
Federal ERNS list								
ERNS	TP		NR	NR	NR	NR	NR	0
State- and tribal - equivalent CERCLIS								
NY SHWS	1.000		2	2	3	7	NR	14
State and tribal landfill and/or solid waste disposal site lists								
NY SWF/LF	0.500		0	0	0	NR	NR	0
State and tribal leaking storage tank lists								
INDIAN LUST	0.500		0	0	0	NR	NR	0
NY LTANKS	0.500		7	8	41	NR	NR	56
NY HIST LTANKS	0.500		0	0	0	NR	NR	0
State and tribal registered storage tank lists								
FEMA UST	0.250		0	0	NR	NR	NR	0

MAP FINDINGS SUMMARY

Database	Search Distance (Miles)	Target Property	< 1/8	1/8 - 1/4	1/4 - 1/2	1/2 - 1	> 1	Total Plotted
NY UST	0.125		20	NR	NR	NR	NR	20
NY CBS UST	0.125		0	NR	NR	NR	NR	0
NY MOSF UST	0.125		0	NR	NR	NR	NR	0
NY CBS	0.125		0	NR	NR	NR	NR	0
NY MOSF	0.125		0	NR	NR	NR	NR	0
NY AST	0.125		30	NR	NR	NR	NR	30
NY CBS AST	0.125		0	NR	NR	NR	NR	0
NY MOSF AST	0.125		0	NR	NR	NR	NR	0
INDIAN UST	0.250		0	0	NR	NR	NR	0
NY TANKS	0.125		0	NR	NR	NR	NR	0
State and tribal institutional control / engineering control registries								
NY RES DECL	0.125		0	NR	NR	NR	NR	0
NY ENG CONTROLS	0.500		0	0	0	NR	NR	0
NY INST CONTROL	0.500		1	1	0	NR	NR	2
State and tribal voluntary cleanup sites								
NY VCP	0.500		1	1	0	NR	NR	2
INDIAN VCP	0.500		0	0	0	NR	NR	0
State and tribal Brownfields sites								
NY BROWNFIELDS	0.500		2	1	4	NR	NR	7
NY ERP	0.500		0	0	0	NR	NR	0
ADDITIONAL ENVIRONMENTAL RECORDS								
Local Brownfield lists								
US BROWNFIELDS	0.500		0	0	0	NR	NR	0
Local Lists of Landfill / Solid Waste Disposal Sites								
NY SWRCY	0.500		0	0	0	NR	NR	0
NY SWTIRE	0.500		0	0	0	NR	NR	0
INDIAN ODI	0.500		0	0	0	NR	NR	0
DEBRIS REGION 9	0.500		0	0	0	NR	NR	0
ODI	0.500		0	0	0	NR	NR	0
IHS OPEN DUMPS	0.500		0	0	0	NR	NR	0
Local Lists of Hazardous waste / Contaminated Sites								
US HIST CDL	TP		NR	NR	NR	NR	NR	0
NY DEL SHWS	1.000		0	0	0	0	NR	0
US CDL	TP		NR	NR	NR	NR	NR	0
NY PFAS	0.500		0	0	0	NR	NR	0
Local Lists of Registered Storage Tanks								
NY HIST UST	0.125		0	NR	NR	NR	NR	0
NY HIST AST	TP		NR	NR	NR	NR	NR	0
Local Land Records								
NY LIENS	TP		NR	NR	NR	NR	NR	0

MAP FINDINGS SUMMARY

Database	Search Distance (Miles)	Target Property	< 1/8	1/8 - 1/4	1/4 - 1/2	1/2 - 1	> 1	Total Plotted
LIENS 2	TP		NR	NR	NR	NR	NR	0
Records of Emergency Release Reports								
HMIRS	TP		NR	NR	NR	NR	NR	0
NY Spills	0.500		31	51	175	NR	NR	257
NY Hist Spills	0.500		0	0	0	NR	NR	0
NY SPILLS 90	0.500		0	0	0	NR	NR	0
NY SPILLS 80	0.500		0	0	0	NR	NR	0
Other Ascertainable Records								
RCRA NonGen / NLR	0.125		31	NR	NR	NR	NR	31
FUDS	1.000		1	0	0	0	NR	1
DOD	1.000		0	0	0	0	NR	0
SCRD DRYCLEANERS	0.500		0	0	0	NR	NR	0
US FIN ASSUR	TP		NR	NR	NR	NR	NR	0
EPA WATCH LIST	TP		NR	NR	NR	NR	NR	0
2020 COR ACTION	0.250		0	0	NR	NR	NR	0
TSCA	TP		NR	NR	NR	NR	NR	0
TRIS	0.125		0	NR	NR	NR	NR	0
SSTS	TP		NR	NR	NR	NR	NR	0
ROD	1.000		0	0	0	0	NR	0
RMP	TP		NR	NR	NR	NR	NR	0
RAATS	TP		NR	NR	NR	NR	NR	0
PRP	TP		NR	NR	NR	NR	NR	0
PADS	TP		NR	NR	NR	NR	NR	0
ICIS	TP		NR	NR	NR	NR	NR	0
FTTS	TP		NR	NR	NR	NR	NR	0
MLTS	TP		NR	NR	NR	NR	NR	0
COAL ASH DOE	TP		NR	NR	NR	NR	NR	0
COAL ASH EPA	0.500		0	0	0	NR	NR	0
PCB TRANSFORMER	TP		NR	NR	NR	NR	NR	0
RADINFO	TP		NR	NR	NR	NR	NR	0
HIST FTTS	TP		NR	NR	NR	NR	NR	0
DOT OPS	TP		NR	NR	NR	NR	NR	0
CONSENT	1.000		0	0	0	0	NR	0
INDIAN RESERV	1.000		0	0	0	0	NR	0
FUSRAP	1.000		0	0	0	0	NR	0
UMTRA	0.500		0	0	0	NR	NR	0
LEAD SMELTERS	TP		NR	NR	NR	NR	NR	0
US AIRS	TP		NR	NR	NR	NR	NR	0
US MINES	0.250		0	0	NR	NR	NR	0
ABANDONED MINES	TP		NR	NR	NR	NR	NR	0
FINDS	TP	3	NR	NR	NR	NR	NR	3
DOCKET HWC	TP		NR	NR	NR	NR	NR	0
UXO	1.000		0	0	0	0	NR	0
ECHO	TP		NR	NR	NR	NR	NR	0
FUELS PROGRAM	0.250		0	0	NR	NR	NR	0
NY AIRS	0.125	1	8	NR	NR	NR	NR	9
NY COAL ASH	0.500		0	0	0	NR	NR	0
NY DRYCLEANERS	0.250		1	2	NR	NR	NR	3
NY E DESIGNATION	0.125		9	NR	NR	NR	NR	9

MAP FINDINGS SUMMARY

Database	Search Distance (Miles)	Target Property	< 1/8	1/8 - 1/4	1/4 - 1/2	1/2 - 1	> 1	Total Plotted
NY Financial Assurance	TP		NR	NR	NR	NR	NR	0
NY HSWDS	0.500		0	0	0	NR	NR	0
NY MANIFEST	0.250		51	65	NR	NR	NR	116
PA MANIFEST	0.250		3	3	NR	NR	NR	6
RI MANIFEST	0.250		2	0	NR	NR	NR	2
NJ MANIFEST	0.250		10	6	NR	NR	NR	16
NY SPDES	TP		NR	NR	NR	NR	NR	0
NY VAPOR REOPENED	1.000		1	1	0	0	NR	2
NY UIC	TP		NR	NR	NR	NR	NR	0
NY COOLING TOWERS	TP		NR	NR	NR	NR	NR	0
NY LEAD	TP		NR	NR	NR	NR	NR	0
MINES MRDS	TP		NR	NR	NR	NR	NR	0
EDR HIGH RISK HISTORICAL RECORDS								
EDR Exclusive Records								
EDR MGP	1.000		0	0	0	0	NR	0
EDR Hist Auto	0.125	1	11	NR	NR	NR	NR	12
EDR Hist Cleaner	0.125		3	NR	NR	NR	NR	3
EDR RECOVERED GOVERNMENT ARCHIVES								
Exclusive Recovered Govt. Archives								
NY RGA HWS	TP		NR	NR	NR	NR	NR	0
NY RGA LF	TP		NR	NR	NR	NR	NR	0
- Totals --		5	236	142	223	7	0	613

NOTES:

TP = Target Property

NR = Not Requested at this Search Distance

Sites may be listed in more than one database

A1 **INNOVATION AUTO BODY INC** **NY AIRS** **S121489572**
Target **35-35 STEINWAY ST** **N/A**
Property **LONG ISLAND CITY, NY 11101**

Site 1 of 7 in cluster A

Actual: **40 ft.**

AIRS:

Name:	INNOVATION AUTO BODY INC
Address:	35-35 STEINWAY ST
City,State,Zip:	LONG ISLAND CITY, NY 11101
DECID:	2630401754
Latitude:	Not reported
Process ID:	Not reported
Longitude:	Not reported
FIPS Code:	Not reported
Auth Type Code:	AFR
Permit Status:	Issued
Auth Status Code:	2
Emissions:	Not reported
Issue date:	07/26/2017
Expired Date:	07/25/2027
Emission Unit date:	Not reported
Contamination:	Not reported
EPA Control Code:	Not reported
Control Eff:	Not reported
Unit:	Not reported

A2 **E SCHEIB-35-49 STEINWAY ST** **FINDS** **1007759462**
Target **35-49 STEINWAY STREET** **N/A**
Property **LONG ISLAND CITY, NY 11101**

Site 2 of 7 in cluster A

Actual: **40 ft.**

FINDS:
Registry ID: 110019218782

Click Here:

Environmental Interest/Information System:
FIS (New York - Facility Information System) is New York's Department of Environmental Conservation (DEC) information system for tracking environmental facility information found across the State.

Click this hyperlink while viewing on your computer to access additional FINDS: detail in the EDR Site Report.

A3 **G B S AUTO CENTER INC** **EDR Hist Auto** **1020400776**
Target **35-35 STEINWAY ST** **N/A**
Property **LONG IS CY, NY 11101**

Site 3 of 7 in cluster A

Actual: **40 ft.**

EDR Hist Auto

Year:	Name:	Type:
1980	G B S INC	General Automotive Repair Shops
1982	G B S AUTO CENTER INC	General Automotive Repair Shops
1983	G B S AUTO CENTER INC	General Automotive Repair Shops
1985	G B S AUTO CENTER INC	General Automotive Repair Shops
1986	G B S AUTO CENTER INC	General Automotive Repair Shops

G B S AUTO CENTER INC (Continued) **1020400776**

1987	MILLER INC BRIAN JAN	General Automotive Repair Shops
1988	MILLER INC BRIAN JAN	General Automotive Repair Shops
1989	MILLER INC BRIAN JAN	General Automotive Repair Shops
1990	MILLER INC BRIAN JAN	General Automotive Repair Shops
1991	MILLER INC BRIAN JAN	General Automotive Repair Shops
1992	MILLER INC BRIAN JAN	General Automotive Repair Shops
1993	MILLER INC BRIAN JAN	General Automotive Repair Shops
1994	MILLER INC BRIAN JAN	General Automotive Repair Shops
1995	MILLER INC BRIAN JAN	General Automotive Repair Shops
1996	STEINWAY TRANSMISSIONS(INC)	Automotive Transmission Repair Shops
1997	FOREIGN & DOMESTIC AUTO REPAIR	General Automotive Repair Shops

---

A4 **INNOVATION AUTO BODY INC** **FINDS** **1024044195**
Target **35-35 STEINWAY ST** **N/A**
Property **LONG ISLAND CITY, NY 11101**

Site 4 of 7 in cluster A

Actual:
40 ft.

FINDS:
Registry ID: 110070127377

Click Here:

Environmental Interest/Information System:
FIS (New York - Facility Information System) is New York's Department of Environmental Conservation (DEC) information system for tracking environmental facility information found across the State.

Click this hyperlink while viewing on your computer to access additional FINDS: detail in the EDR Site Report.

A5 **M T I AUTO CENTER-AUTOBODY** **FINDS** **1007788214**
Target **35-25 STEINWAY STREET** **N/A**
Property **LONG ISLAND CITY, NY 11101**

Site 5 of 7 in cluster A

Actual:
40 ft.

FINDS:
Registry ID: 110019506989

Click Here:

Environmental Interest/Information System:
FIS (New York - Facility Information System) is New York's Department of Environmental Conservation (DEC) information system for tracking environmental facility information found across the State.

Click this hyperlink while viewing on your computer to access additional FINDS: detail in the EDR Site Report.

B6 **TOM PRUNELL #3336** **NY UST** **U001832917**
41-15 NORTHERN BLVD **N/A**
< 1/8 **LONG ISLAND CITY, NY 11101**
1 ft.

Site 1 of 6 in cluster B

Relative:
Lower

Actual:
38 ft.

UST:

Name:	TOM PRUNELL #3336
Address:	41-15 NORTHERN BLVD
City,State,Zip:	LONG ISLAND CITY, NY 11101
Id/Status:	2-188387 / Unregulated/Closed
Program Type:	PBS
Region:	STATE
DEC Region:	2
Expiration Date:	N/A
UTM X:	590997.97357
UTM Y:	4511897.90921
Site Type:	Unknown

Affiliation Records:

Site Id:	5697
Affiliation Type:	Facility Owner
Company Name:	EXXON COMPANY USA
Contact Type:	Not reported
Contact Name:	Not reported
Address1:	4550 DACOMA STREET
Address2:	Not reported
City:	HOUSTON
State:	TX
Zip Code:	77092
Country Code:	001
Phone:	(800) 992-3647
EMail:	Not reported
Fax Number:	Not reported
Modified By:	BKFALVEY
Date Last Modified:	2007-04-25

Site Id:	5697
Affiliation Type:	Mail Contact
Company Name:	EXXON COMPANY USA
Contact Type:	Not reported
Contact Name:	Not reported
Address1:	4550 DACOMA STREET
Address2:	Not reported
City:	HOUSTON
State:	TX
Zip Code:	77092
Country Code:	001
Phone:	(800) 992-3647
EMail:	Not reported
Fax Number:	Not reported
Modified By:	BKFALVEY
Date Last Modified:	2007-04-25

Site Id:	5697
Affiliation Type:	Emergency Contact
Company Name:	EXXON COMPANY, USA
Contact Type:	Not reported
Contact Name:	EXXON COMPANY USA
Address1:	Not reported

TOM PRUNELL #3336 (Continued) **U001832917**

Address2:	Not reported
City:	Not reported
State:	NN
Zip Code:	Not reported
Country Code:	999
Phone:	(800) 992-3647
EMail:	Not reported
Fax Number:	Not reported
Modified By:	BKFALVEY
Date Last Modified:	2007-04-25

Site Id:	5697
Affiliation Type:	Facility Operator
Company Name:	TOM PRUNELL #3336
Contact Type:	Not reported
Contact Name:	THOMAS PRUNELLA
Address1:	Not reported
Address2:	Not reported
City:	Not reported
State:	NN
Zip Code:	Not reported
Country Code:	001
Phone:	(000) 729-3500
EMail:	Not reported
Fax Number:	Not reported
Modified By:	TRANSLAT
Date Last Modified:	2004-03-04

Tank Info:

Tank Number:	001
Tank ID:	40192
Tank Status:	Closed Prior to Micro Conversion, 03/91
Material Name:	Closed Prior to Micro Conversion, 03/91
Capacity Gallons:	4000
Install Date:	12/01/1979
Date Tank Closed:	Not reported
Registered:	True
Tank Location:	Underground
Tank Type:	Steel/carbon steel
Material Code:	0009
Common Name of Substance:	Gasoline

Tightness Test Method:	NN
Date Test:	Not reported
Next Test Date:	Not reported
Pipe Model:	Not reported
Modified By:	TRANSLAT
Last Modified:	04/14/2017

Equipment Records:

B00 - Tank External Protection - None
C00 - Pipe Location - No Piping
D02 - Pipe Type - Galvanized Steel
F00 - Pipe External Protection - None
A00 - Tank Internal Protection - None
G03 - Tank Secondary Containment - Vault (w/o access)

TOM PRUNELL #3336 (Continued) **U001832917**

H00 - Tank Leak Detection - None
I00 - Overfill - None
J02 - Dispenser - Suction Dispenser

Tank Number:	002
Tank ID:	40193
Tank Status:	Closed Prior to Micro Conversion, 03/91
Material Name:	Closed Prior to Micro Conversion, 03/91
Capacity Gallons:	4000
Install Date:	12/01/1979
Date Tank Closed:	Not reported
Registered:	True
Tank Location:	Underground
Tank Type:	Steel/carbon steel
Material Code:	0009
Common Name of Substance:	Gasoline
Tightness Test Method:	NN
Date Test:	Not reported
Next Test Date:	Not reported
Pipe Model:	Not reported
Modified By:	TRANSLAT
Last Modified:	04/14/2017

Equipment Records:

A00 - Tank Internal Protection - None
B00 - Tank External Protection - None
C00 - Pipe Location - No Piping
D02 - Pipe Type - Galvanized Steel
F00 - Pipe External Protection - None
G03 - Tank Secondary Containment - Vault (w/o access)
H00 - Tank Leak Detection - None
I00 - Overfill - None
J02 - Dispenser - Suction Dispenser

Tank Number:	003
Tank ID:	40194
Tank Status:	Closed Prior to Micro Conversion, 03/91
Material Name:	Closed Prior to Micro Conversion, 03/91
Capacity Gallons:	550
Install Date:	12/01/1969
Date Tank Closed:	Not reported
Registered:	True
Tank Location:	Underground
Tank Type:	Steel/carbon steel
Material Code:	0009
Common Name of Substance:	Gasoline
Tightness Test Method:	NN
Date Test:	Not reported
Next Test Date:	Not reported
Pipe Model:	Not reported
Modified By:	TRANSLAT
Last Modified:	04/14/2017

Equipment Records:

TOM PRUNELL #3336 (Continued) **U001832917**

G03 - Tank Secondary Containment - Vault (w/o access)
H00 - Tank Leak Detection - None
I00 - Overfill - None
A00 - Tank Internal Protection - None
D02 - Pipe Type - Galvanized Steel
F00 - Pipe External Protection - None
B00 - Tank External Protection - None
C00 - Pipe Location - No Piping
J02 - Dispenser - Suction Dispenser

Tank Number:	004
Tank ID:	40195
Tank Status:	Closed Prior to Micro Conversion, 03/91
Material Name:	Closed Prior to Micro Conversion, 03/91
Capacity Gallons:	550
Install Date:	12/01/1969
Date Tank Closed:	Not reported
Registered:	True
Tank Location:	Underground
Tank Type:	Steel/carbon steel
Material Code:	0009
Common Name of Substance:	Gasoline
Tightness Test Method:	NN
Date Test:	Not reported
Next Test Date:	Not reported
Pipe Model:	Not reported
Modified By:	TRANSLAT
Last Modified:	04/14/2017

Equipment Records:

G03 - Tank Secondary Containment - Vault (w/o access)
H00 - Tank Leak Detection - None
I00 - Overfill - None
B00 - Tank External Protection - None
C00 - Pipe Location - No Piping
D02 - Pipe Type - Galvanized Steel
F00 - Pipe External Protection - None
A00 - Tank Internal Protection - None
J02 - Dispenser - Suction Dispenser

Tank Number:	005
Tank ID:	40196
Tank Status:	Closed Prior to Micro Conversion, 03/91
Material Name:	Closed Prior to Micro Conversion, 03/91
Capacity Gallons:	550
Install Date:	12/01/1969
Date Tank Closed:	Not reported
Registered:	True
Tank Location:	Underground
Tank Type:	Steel/carbon steel
Material Code:	0009
Common Name of Substance:	Gasoline
Tightness Test Method:	NN
Date Test:	Not reported

TOM PRUNELL #3336 (Continued) **U001832917**

Next Test Date: Not reported
Pipe Model: Not reported
Modified By: TRANSLAT
Last Modified: 04/14/2017

Equipment Records:

G03 - Tank Secondary Containment - Vault (w/o access)
H00 - Tank Leak Detection - None
I00 - Overfill - None
A00 - Tank Internal Protection - None
D02 - Pipe Type - Galvanized Steel
F00 - Pipe External Protection - None
B00 - Tank External Protection - None
C00 - Pipe Location - No Piping
J02 - Dispenser - Suction Dispenser

Tank Number: 006
Tank ID: 40197
Tank Status: Closed Prior to Micro Conversion, 03/91
Material Name: Closed Prior to Micro Conversion, 03/91
Capacity Gallons: 550
Install Date: 12/01/1969
Date Tank Closed: Not reported
Registered: True
Tank Location: Underground
Tank Type: Steel/carbon steel
Material Code: 0009
Common Name of Substance: Gasoline

Tightness Test Method: NN
Date Test: Not reported
Next Test Date: Not reported
Pipe Model: Not reported
Modified By: TRANSLAT
Last Modified: 04/14/2017

Equipment Records:

G03 - Tank Secondary Containment - Vault (w/o access)
H00 - Tank Leak Detection - None
I00 - Overfill - None
A00 - Tank Internal Protection - None
B00 - Tank External Protection - None
C00 - Pipe Location - No Piping
D02 - Pipe Type - Galvanized Steel
F00 - Pipe External Protection - None
J02 - Dispenser - Suction Dispenser

Tank Number: 007
Tank ID: 40198
Tank Status: Closed Prior to Micro Conversion, 03/91
Material Name: Closed Prior to Micro Conversion, 03/91
Capacity Gallons: 550
Install Date: 12/01/1969
Date Tank Closed: Not reported
Registered: True
Tank Location: Underground

TOM PRUNELL #3336 (Continued) **U001832917**

Tank Type: Steel/carbon steel
Material Code: 0009
Common Name of Substance: Gasoline

Tightness Test Method: NN
Date Test: Not reported
Next Test Date: Not reported
Pipe Model: Not reported
Modified By: TRANSLAT
Last Modified: 04/14/2017

Equipment Records:

B00 - Tank External Protection - None
C00 - Pipe Location - No Piping
D02 - Pipe Type - Galvanized Steel
F00 - Pipe External Protection - None
G03 - Tank Secondary Containment - Vault (w/o access)
H00 - Tank Leak Detection - None
I00 - Overfill - None
A00 - Tank Internal Protection - None
J02 - Dispenser - Suction Dispenser

Tank Number: 008
Tank ID: 40199
Tank Status: Closed Prior to Micro Conversion, 03/91
Material Name: Closed Prior to Micro Conversion, 03/91
Capacity Gallons: 550
Install Date: 12/01/1969
Date Tank Closed: Not reported
Registered: True
Tank Location: Underground
Tank Type: Steel/carbon steel
Material Code: 0009
Common Name of Substance: Gasoline

Tightness Test Method: NN
Date Test: Not reported
Next Test Date: Not reported
Pipe Model: Not reported
Modified By: TRANSLAT
Last Modified: 04/14/2017

Equipment Records:

B00 - Tank External Protection - None
C00 - Pipe Location - No Piping
D02 - Pipe Type - Galvanized Steel
F00 - Pipe External Protection - None
A00 - Tank Internal Protection - None
G03 - Tank Secondary Containment - Vault (w/o access)
H00 - Tank Leak Detection - None
I00 - Overfill - None
J02 - Dispenser - Suction Dispenser

Tank Number: 009
Tank ID: 40200
Tank Status: Closed Prior to Micro Conversion, 03/91

TOM PRUNELL #3336 (Continued) **U001832917**

Material Name:	Closed Prior to Micro Conversion, 03/91
Capacity Gallons:	550
Install Date:	12/01/1969
Date Tank Closed:	Not reported
Registered:	True
Tank Location:	Underground
Tank Type:	Steel/carbon steel
Material Code:	9999
Common Name of Substance:	Other
Tightness Test Method:	NN
Date Test:	Not reported
Next Test Date:	Not reported
Pipe Model:	Not reported
Modified By:	TRANSLAT
Last Modified:	04/14/2017

Equipment Records:

G03 - Tank Secondary Containment - Vault (w/o access)
H00 - Tank Leak Detection - None
I00 - Overfill - None
B00 - Tank External Protection - None
C00 - Pipe Location - No Piping
D02 - Pipe Type - Galvanized Steel
F00 - Pipe External Protection - None
A00 - Tank Internal Protection - None
J02 - Dispenser - Suction Dispenser

Tank Number:	010
Tank ID:	40201
Tank Status:	Closed Prior to Micro Conversion, 03/91
Material Name:	Closed Prior to Micro Conversion, 03/91
Capacity Gallons:	550
Install Date:	12/01/1969
Date Tank Closed:	Not reported
Registered:	True
Tank Location:	Underground
Tank Type:	Steel/carbon steel
Material Code:	9999
Common Name of Substance:	Other
Tightness Test Method:	NN
Date Test:	Not reported
Next Test Date:	Not reported
Pipe Model:	Not reported
Modified By:	TRANSLAT
Last Modified:	04/14/2017

Equipment Records:

B00 - Tank External Protection - None
C00 - Pipe Location - No Piping
D02 - Pipe Type - Galvanized Steel
F00 - Pipe External Protection - None
A00 - Tank Internal Protection - None
G03 - Tank Secondary Containment - Vault (w/o access)
H00 - Tank Leak Detection - None
I00 - Overfill - None

TOM PRUNELL #3336 (Continued) **U001832917**

J02 - Dispenser - Suction Dispenser

Tank Number: 011
Tank ID: 40202
Tank Status: Closed Prior to Micro Conversion, 03/91
Material Name: Closed Prior to Micro Conversion, 03/91
Capacity Gallons: 550
Install Date: 12/01/1969
Date Tank Closed: Not reported
Registered: True
Tank Location: Underground
Tank Type: Steel/carbon steel
Material Code: 9999
Common Name of Substance: Other

Tightness Test Method: NN
Date Test: Not reported
Next Test Date: Not reported
Pipe Model: Not reported
Modified By: TRANSLAT
Last Modified: 04/14/2017

Equipment Records:

G03 - Tank Secondary Containment - Vault (w/o access)
H00 - Tank Leak Detection - None
I00 - Overfill - None
A00 - Tank Internal Protection - None
B00 - Tank External Protection - None
C00 - Pipe Location - No Piping
D02 - Pipe Type - Galvanized Steel
F00 - Pipe External Protection - None
J02 - Dispenser - Suction Dispenser

Tank Number: 012
Tank ID: 40203
Tank Status: Closed Prior to Micro Conversion, 03/91
Material Name: Closed Prior to Micro Conversion, 03/91
Capacity Gallons: 550
Install Date: 12/01/1969
Date Tank Closed: Not reported
Registered: True
Tank Location: Underground
Tank Type: Steel/carbon steel
Material Code: 9999
Common Name of Substance: Other

Tightness Test Method: NN
Date Test: Not reported
Next Test Date: Not reported
Pipe Model: Not reported
Modified By: TRANSLAT
Last Modified: 04/14/2017

Equipment Records:

B00 - Tank External Protection - None
C00 - Pipe Location - No Piping

TOM PRUNELL #3336 (Continued) **U001832917**

D02 - Pipe Type - Galvanized Steel
F00 - Pipe External Protection - None
A00 - Tank Internal Protection - None
G03 - Tank Secondary Containment - Vault (w/o access)
H00 - Tank Leak Detection - None
I00 - Overfill - None
J02 - Dispenser - Suction Dispenser

B7 **LIC COLLISION, INC.** **NY AST** **A100470033**
35-34 42ND STREET **N/A**
< 1/8 **LONG ISLAND CITY, NY 11101**
1 ft.

Site 2 of 6 in cluster B

Relative: **Higher**
Actual: **40 ft.**

AST:

Name:	LIC COLLISION, INC.
Address:	35-34 42ND STREET
City,State,Zip:	LONG ISLAND CITY, NY 11101
Region:	STATE
DEC Region:	2
Site Status:	Active
Facility Id:	2-612977
Program Type:	PBS
UTM X:	Not reported
UTM Y:	Not reported
Expiration Date:	12/14/2023
Site Type:	Auto Service/Repair (No Gasoline Sales)

Affiliation Records:

Site Id:	580481
Affiliation Type:	Facility Owner
Company Name:	HHB 34 LLC
Contact Type:	PRESIDENT
Contact Name:	JOHN LEUNG
Address1:	P.O. BOX 397
Address2:	Not reported
City:	LOCUST VALLEY
State:	NY
Zip Code:	11560
Country Code:	001
Phone:	(516) 676-2765
EMail:	Not reported
Fax Number:	Not reported
Modified By:	DAFRANCI
Date Last Modified:	2018-12-14

Site Id:	580481
Affiliation Type:	Mail Contact
Company Name:	LIC COLLISION, INC.
Contact Type:	Not reported
Contact Name:	LILIANA REYES
Address1:	35-34 42ND STREET
Address2:	Not reported
City:	LONG ISLAND CITY
State:	NY
Zip Code:	11101
Country Code:	001
Phone:	(646) 496-6437

LIC COLLISION, INC. (Continued) **A100470033**

EMail: Not reported
Fax Number: Not reported
Modified By: DAFRANCI
Date Last Modified: 2018-12-14

Site Id: 580481
Affiliation Type: Facility Operator
Company Name: LIC COLLISION, INC.
Contact Type: Not reported
Contact Name: MELVIN LORENZANA
Address1: Not reported
Address2: Not reported
City: Not reported
State: NN
Zip Code: Not reported
Country Code: 001
Phone: (718) 361-1937
EMail: Not reported
Fax Number: Not reported
Modified By: DAFRANCI
Date Last Modified: 2018-12-14

Site Id: 580481
Affiliation Type: Emergency Contact
Company Name: HHB 34 LLC
Contact Type: Not reported
Contact Name: MELVIN LORENZANA
Address1: Not reported
Address2: Not reported
City: Not reported
State: NN
Zip Code: Not reported
Country Code: 001
Phone: (917) 371-7446
EMail: Not reported
Fax Number: Not reported
Modified By: DAFRANCI
Date Last Modified: 2018-12-14

Tank Info:

Tank Number: 001
Tank Id: 278588

Equipment Records:

K00 - Spill Prevention - None
A00 - Tank Internal Protection - None
I00 - Overfill - None
E00 - Piping Secondary Containment - None
H00 - Tank Leak Detection - None
C00 - Pipe Location - No Piping
F00 - Pipe External Protection - None
B00 - Tank External Protection - None
L00 - Piping Leak Detection - None
D00 - Pipe Type - No Piping
J02 - Dispenser - Suction Dispenser
G00 - Tank Secondary Containment - None

LIC COLLISION, INC. (Continued) **A100470033**

Tank Location:	Aboveground - on saddles, legs, racks, etc.... Tank bottom is elevated above grade or tank pad, allowing visual inspection.
Tank Type:	Steel/Carbon Steel/Iron
Tank Status:	In Service
Pipe Model:	Not reported
Install Date:	11/14/2017
Capacity Gallons:	275
Tightness Test Method:	-
Date Test:	Not reported
Next Test Date:	Not reported
Date Tank Closed:	Not reported
Register:	True
Modified By:	DAFRANCI
Last Modified:	12/19/2018
Material Name:	waste oil/used oil

B8 **TM & T SERVICE STATION** **NY AIRS** **S121489454**
41-15 NORTHERN BLVD **N/A**
< 1/8 **LONG ISLAND CITY, NY 11101**
1 ft.

Site 3 of 6 in cluster B

Relative: Lower **Actual: 38 ft.**

AIRS:

Name:	TM & T SERVICE STATION
Address:	41-15 NORTHERN BLVD
City,State,Zip:	LONG ISLAND CITY, NY 11101
DECID:	2630400069
Latitude:	Not reported
Process ID:	Not reported
Longitude:	Not reported
FIPS Code:	Not reported
Auth Type Code:	AFR
Permit Status:	Issued
Auth Status Code:	2
Emissions:	Not reported
Issue date:	12/14/2011
Expired Date:	Not reported
Emission Unit date:	Not reported
Contamination:	Not reported
EPA Control Code:	Not reported
Control Eff:	Not reported
Unit:	Not reported

C9 **CONSOLIDATED EDISON** **NY MANIFEST** **1009236521**
V3517-144 E 43RD ST **N/A**
< 1/8 **QUEENS, NY 11428**
1 ft.

Site 1 of 12 in cluster C

Relative: Lower **Actual: 38 ft.**

NY MANIFEST:

Name:	CONSOLIDATED EDISON
Address:	V3517-144 E 43RD ST
City,State,Zip:	QUEENS, NY 11428
Country:	USA
EPA ID:	NYP004016804
Facility Status:	Not reported

CONSOLIDATED EDISON (Continued) **1009236521**

Location Address 1: V3517-144 E 43RD ST
Code: BP
Location Address 2: Not reported
Total Tanks: Not reported
Location City: QUEENS
Location State: NY
Location Zip: 11428
Location Zip 4: Not reported

NY MANIFEST:
EPAID: NYP004016804
Mailing Name: CONSOLIDATED EDISON
Mailing Contact: FRANKLIN MURRAY
Mailing Address 1: 4 IRVING PLACE RM 828
Mailing Address 2: Not reported
Mailing City: NEW YORK
Mailing State: NY
Mailing Zip: 10003
Mailing Zip 4: Not reported
Mailing Country: USA
Mailing Phone: 2124602808

NY MANIFEST:
Document ID: NYE0052661
Manifest Status: Not reported
seq: 01
Year: 1998
Trans1 State ID: GX3216
Trans2 State ID: Not reported
Generator Ship Date: 01/28/1998
Trans1 Recv Date: 01/28/1998
Trans2 Recv Date: Not reported
TSD Site Recv Date: 01/28/1998
Part A Recv Date: Not reported
Part B Recv Date: Not reported
Generator EPA ID: NYP004016804
Trans1 EPA ID: NYD006982359
Trans2 EPA ID: Not reported
TSDF ID 1: NYD980593636
TSDF ID 2: Not reported
Manifest Tracking Number: Not reported
Import Indicator: Not reported
Export Indicator: Not reported
Discr Quantity Indicator: Not reported
Discr Type Indicator: Not reported
Discr Residue Indicator: Not reported
Discr Partial Reject Indicator: Not reported
Discr Full Reject Indicator: Not reported
Manifest Ref Number: Not reported
Alt Facility RCRA ID: Not reported
Alt Facility Sign Date: Not reported
MGMT Method Type Code: Not reported
Waste Code: B002 - PETROLEUM OIL WITH 50 BUT < 500 PPM PCB
Waste Code: Not reported
Waste Code: Not reported
Waste Code: Not reported
Waste Code: Not reported

CONSOLIDATED EDISON (Continued) **1009236521**

Waste Code:	Not reported
Quantity:	01360
Units:	K - Kilograms (2.2 pounds)
Number of Containers:	001
Container Type:	TT - Cargo tank, tank trucks
Handling Method:	T Chemical, physical, or biological treatment.
Specific Gravity:	01.00

C10 **CON EDISON** **NJ MANIFEST** **S120671331**
35-50 43RD ST **N/A**
< 1/8 **LONG ISLAND CITY, NY 11101**
1 ft.

Site 2 of 12 in cluster C

Relative: **Lower**
Actual: **37 ft.**

NJ MANIFEST:

EPA Id:	NYP004777611
Mail Address:	IRVING PL 15TH FL NE
Mail City/State/Zip:	NEW YORK, NY 10003
Facility Phone:	Not reported
Emergency Phone:	Not reported
Contact:	THOMAS TEELING
Comments:	Not reported
SIC Code:	Not reported
County:	NY081
Municipal:	Not reported
Previous EPA Id:	Not reported
Gen Flag:	Not reported
Trans Flag:	Not reported
TSDF Flag:	Not reported
Name Change:	Not reported
Date Change:	Not reported

Manifest:

Manifest Number:	002624130GBF
EPA ID:	NYP004777611
Date Shipped:	5/1/2015
TSDF EPA ID:	NJD991291105
Transporter EPA ID:	NJD003812047
Transporter 2 EPA ID:	Not reported
Transporter 3 EPA ID:	Not reported
Transporter 4 EPA ID:	Not reported
Transporter 5 EPA ID:	Not reported
Transporter 6 EPA ID:	Not reported
Transporter 7 EPA ID:	Not reported
Transporter 8 EPA ID:	Not reported
Transporter 9 EPA ID:	Not reported
Transporter 10 EPA ID:	Not reported
Date Trans1 Transported Waste:	Not reported
Date Trans2 Transported Waste:	Not reported
Date Trans3 Transported Waste:	Not reported
Date Trans4 Transported Waste:	Not reported
Date Trans5 Transported Waste:	Not reported
Date Trans6 Transported Waste:	Not reported
Date Trans7 Transported Waste:	Not reported
Date Trans8 Transported Waste:	Not reported
Date Trans9 Transported Waste:	Not reported
Date Trans10 Transported Waste:	Not reported

CON EDISON (Continued) **S120671331**

Date TSDF Received Waste:	Not reported
TSDF EPA Facility Name:	Not reported
QTY Units:	Not reported
Transporter SEQ ID:	Not reported
Transporter-1 Date:	Not reported
Waste SEQ ID:	Not reported
Waste Type Code 2:	Not reported
Waste Type Code 3:	Not reported
Waste Type Code 4:	Not reported
Waste Type Code 5:	Not reported
Waste Type Code 6:	Not reported
Date Accepted:	Not reported
Manifest Discrepancy Type:	Not reported
Data Entry Number:	Not reported
Was Load Rejected:	NEW YORK, NY 10003
Reason Load Was Rejected:	Not reported

C11 **CON EDISON** **RCRA NonGen / NLR** **1019902767**
35-50 43RD ST **NYP004777611**
< 1/8 **LONG ISLAND CITY, NY 11101**
1 ft.

Site 3 of 12 in cluster C

Relative: RCRA NonGen / NLR:
Lower

Actual: Date Form Received by Agency:		2015-05-01 00:00:00.0
37 ft. Handler Name:	CON EDISON	
Handler Address:		35-50 43RD ST
Handler City,State,Zip:		LONG ISLAND CITY, NY 11101
EPA ID:		NYP004777611
Contact Name:		THOMAS TEELING
Contact Address:		Not reported
Contact City,State,Zip:		Not reported
Contact Telephone:		212-460-3770
Contact Fax:		Not reported
Contact Email:		Not reported
Contact Title:		Not reported
EPA Region:		02
Land Type:		Private
Federal Waste Generator Description:		Not a generator, verified
Non-Notifier:		Not reported
Biennial Report Cycle:		Not reported
Accessibility:		Not reported
Active Site Indicator:		Not reported
State District Owner:		NY
State District:		NYSDEC R2
Mailing Address:		IRVING PL 15TH FL NE
Mailing City,State,Zip:		NEW YORK, NY 10003
Owner Name:		Not reported
Owner Type:		Not reported
Operator Name:		Not reported
Operator Type:		Not reported
Short-Term Generator Activity:		No
Importer Activity:		No
Mixed Waste Generator:		No
Transporter Activity:		No
Transfer Facility Activity:		No

CON EDISON (Continued) **1019902767**

Recycler Activity with Storage:	No
Small Quantity On-Site Burner Exemption:	No
Smelting Melting and Refining Furnace Exemption:	No
Underground Injection Control:	No
Off-Site Waste Receipt:	No
Universal Waste Indicator:	No
Universal Waste Destination Facility:	No
Federal Universal Waste:	No
Active Site Fed-Reg Treatment Storage and Disposal Facility:	Not reported
Active Site Converter Treatment storage and Disposal Facility:	Not reported
Active Site State-Reg Treatment Storage and Disposal Facility:	Not reported
Active Site State-Reg Handler:	---
Federal Facility Indicator:	Not reported
Hazardous Secondary Material Indicator:	NN
Sub-Part K Indicator:	Not reported
Commercial TSD Indicator:	No
Treatment Storage and Disposal Type:	Not reported
2018 GPRA Permit Baseline:	Not on the Baseline
2018 GPRA Renewals Baseline:	Not on the Baseline
Permit Renewals Workload Universe:	Not reported
Permit Workload Universe:	Not reported
Permit Progress Universe:	Not reported
Post-Closure Workload Universe:	Not reported
Closure Workload Universe:	Not reported
202 GPRA Corrective Action Baseline:	No
Corrective Action Workload Universe:	No
Subject to Corrective Action Universe:	No
Non-TSDFs Where RCRA CA has Been Imposed Universe:	No
TSDFs Potentially Subject to CA Under 3004 (u)/(v) Universe:	No
TSDFs Only Subject to CA under Discretionary Auth Universe:	No
Corrective Action Priority Ranking:	No NCAPS ranking
Environmental Control Indicator:	No
Institutional Control Indicator:	No
Human Exposure Controls Indicator:	N/A
Groundwater Controls Indicator:	N/A
Operating TSDF Universe:	Not reported
Full Enforcement Universe:	Not reported
Significant Non-Complier Universe:	No
Unaddressed Significant Non-Complier Universe:	No
Addressed Significant Non-Complier Universe:	No
Significant Non-Complier With a Compliance Schedule Universe:	No
Financial Assurance Required:	Not reported
Handler Date of Last Change:	2016-09-09 13:09:22.0
Recognized Trader-Importer:	No
Recognized Trader-Exporter:	No
Importer of Spent Lead Acid Batteries:	No
Exporter of Spent Lead Acid Batteries:	No
Recycler Activity Without Storage:	Not reported
Manifest Broker:	Not reported
Sub-Part P Indicator:	No

Historic Generators:

Receive Date:	2015-05-01 00:00:00.0
Handler Name: CON EDISON	
Federal Waste Generator Description:	Large Quantity Generator
State District Owner:	NY

CON EDISON (Continued) **1019902767**

Large Quantity Handler of Universal Waste:	No
Recognized Trader Importer:	No
Recognized Trader Exporter:	No
Spent Lead Acid Battery Importer:	No
Spent Lead Acid Battery Exporter:	No
Current Record:	No
Non Storage Recycler Activity:	Not reported
Electronic Manifest Broker:	Not reported
Receive Date:	2015-05-01 00:00:00.0
Handler Name: CON EDISON	
Federal Waste Generator Description:	Not a generator, verified
State District Owner:	NY
Large Quantity Handler of Universal Waste:	No
Recognized Trader Importer:	No
Recognized Trader Exporter:	No
Spent Lead Acid Battery Importer:	No
Spent Lead Acid Battery Exporter:	No
Current Record:	Yes
Non Storage Recycler Activity:	Not reported
Electronic Manifest Broker:	Not reported

List of NAICS Codes and Descriptions:
NAICS Codes: No NAICS Codes Found

Facility Has Received Notices of Violations:
Violations: No Violations Found

Evaluation Action Summary:
Evaluations: No Evaluations Found

C12 **CON EDISON** **NY MANIFEST** **S119075019**
35-50 43RD ST **N/A**
< 1/8 **LONG ISLAND CITY, NY 11101**
1 ft.

Site 4 of 12 in cluster C

Relative: Lower
Actual: 37 ft.

NY MANIFEST:

Name:	CON EDISON
Address:	35-50 43RD ST
City,State,Zip:	LONG ISLAND CITY, NY 11101
Country:	USA
EPA ID:	NYP004777611
Facility Status:	Not reported
Location Address 1:	34-50 43RD ST
Code:	BP
Location Address 2:	SB 65209
Total Tanks:	Not reported
Location City:	QUEENS
Location State:	NY
Location Zip:	Not reported
Location Zip 4:	Not reported

NY MANIFEST:

EPAID:	NYP004777611
Mailing Name:	CON EDISON

CON EDISON (Continued) **S119075019**

Mailing Contact:	DENNIS HUACON
Mailing Address 1:	4 IRVING PL 15TH FL
Mailing Address 2:	Not reported
Mailing City:	NEW YORK
Mailing State:	NY
Mailing Zip:	10003
Mailing Zip 4:	Not reported
Mailing Country:	USA
Mailing Phone:	2124603770

NY MANIFEST:

Document ID:	Not reported
Manifest Status:	Not reported
seq:	Not reported
Year:	Not reported
Trans1 State ID:	NJD003812047
Trans2 State ID:	NJD003812047
Generator Ship Date:	05/01/2015
Trans1 Recv Date:	05/01/2015
Trans2 Recv Date:	05/08/2015
TSD Site Recv Date:	05/08/2015
Part A Recv Date:	Not reported
Part B Recv Date:	Not reported
Generator EPA ID:	NYP004777611
Trans1 EPA ID:	Not reported
Trans2 EPA ID:	Not reported
TSDF ID 1:	NJD991291105
TSDF ID 2:	Not reported
Manifest Tracking Number:	002624130GBF
Import Indicator:	N
Export Indicator:	N
Discr Quantity Indicator:	N
Discr Type Indicator:	N
Discr Residue Indicator:	N
Discr Partial Reject Indicator:	N
Discr Full Reject Indicator:	N
Manifest Ref Number:	Not reported
Alt Facility RCRA ID:	Not reported
Alt Facility Sign Date:	Not reported
MGMT Method Type Code:	H110
Waste Code:	Not reported
Waste Code:	Not reported
Waste Code:	Not reported
Waste Code:	Not reported
Waste Code:	Not reported
Waste Code:	Not reported
Quantity:	500
Units:	P - Pounds
Number of Containers:	1
Container Type:	TT - Cargo tank, tank trucks
Handling Method:	T Chemical, physical, or biological treatment.
Specific Gravity:	1
Waste Code:	D008
Waste Code 1_2:	Not reported
Waste Code 1_3:	Not reported
Waste Code 1_4:	Not reported
Waste Code 1_5:	Not reported

CON EDISON (Continued) **S119075019**

Waste Code 1_6: Not reported

B13 **T M & T SERVICE STATION INC** **EDR Hist Auto** **1020285489**
41-15 NORTHERN BLVD **N/A**
< 1/8 **NYC QUEENS, NY 11101**
1 ft.

Site 4 of 6 in cluster B

Relative: EDR Hist Auto
Lower

Actual: **38 ft.**

Year:	Name:	Type:
1969	T & M SERVICE STATION	Gasoline Service Stations
1970	T & M SERVICE STATION	Gasoline Service Stations
1971	T & M SERVICE STATION	Gasoline Service Stations
1972	T & M SERVICE STATION	Gasoline Service Stations
1973	T & M SERVICE STATION	Gasoline Service Stations
1974	T & M SERVICE STATION	Gasoline Service Stations
1975	T & M SERVICE STATION	Gasoline Service Stations
1976	T & M SERVICE STATION	Gasoline Service Stations
1977	T M & T SERVICE STATION INC	Gasoline Service Stations
1978	T M & T SERVICE STATION INC	Gasoline Service Stations
1979	T M & T SERVICE STATION INC	Gasoline Service Stations
1980	T M & T SERVICE STATION INC	Gasoline Service Stations
1982	T M & T SERVICE STATION INC	Gasoline Service Stations
1983	T M & T SERVICE STATION INC	Gasoline Service Stations
1985	T M & T SERVICE STATION INC	Gasoline Service Stations
1986	T M & T SERVICE STATION INC	Gasoline Service Stations
1987	T M & T SERVICE STATION INC	Gasoline Service Stations
1988	T M & T SERVICE STATION INC	Gasoline Service Stations
1989	T M & T SERVICE STATION INC	Automotive Repair Shops, NEC
1990	T M & T SERVICE STATION INC	Automotive Repair Shops, NEC
1991	T M & T SERVICE STATION INC	Automotive Repair Shops, NEC
1992	T M & T SERVICE STATION INC	Automotive Repair Shops, NEC
1993	T M & T SERVICE STATION INC	Automotive Repair Shops, NEC
1994	T M & T SERVICE STATION INC	Automotive Repair Shops, NEC
1995	T M & T SERVICE STATION INC	Automotive Repair Shops, NEC
1996	T M & T SERVICE STATION INC	Automotive Repair Shops, NEC
1997	T M & T SERVICE STATION INC	Automotive Repair Shops, NEC
1998	T M & T SERVICE STATION INC	Automotive Repair Shops, NEC
1999	T M & T SERVICE STATION INC	Automotive Repair Shops, NEC
2000	T M & T SERVICE STATION INC	Automotive Repair Shops, NEC
2001	T M & T SERVICE STATION INC	Automotive Repair Shops, NEC
2002	T M & T SERVICE STATION INC	Automotive Repair Shops, NEC
2003	TM & T SERVICE STATION INC	Automotive Repair Shops, NEC
2004	TM & T SERVICE STATION INC	Automotive Repair Shops, NEC
2005	TM & T SERVICE STATION INC	Automotive Repair Shops, NEC
2006	TM & T SERVICE STATION INC	Automotive Repair Shops, NEC
2007	TM & T SERVICE STATION INC	Automotive Repair Shops, NEC
2008	TM & T SERVICE STATION INC	Automotive Repair Shops, NEC
2009	TM & T SERVICE STATION INC	Automotive Repair Shops, NEC
2010	TM & T SERVICE STATION INC	Automotive Repair Shops, NEC
2011	TM & T SERVICE STATION INC	Automotive Repair Shops, NEC

B14 **TOLIMA'S AUTO CENTER** **NY AST** **A100296390**
35-40 42ND STREET **N/A**
< 1/8 **LONG ISLAND CITY, NY 11101**
1 ft.

Site 5 of 6 in cluster B

Relative: **Lower**
Actual: **39 ft.**

AST:

Name:	TOLIMA'S AUTO CENTER
Address:	35-40 42ND STREET
City,State,Zip:	LONG ISLAND CITY, NY 11101
Region:	STATE
DEC Region:	2
Site Status:	Active
Facility Id:	2-610167
Program Type:	PBS
UTM X:	591080.22549
UTM Y:	4511993.81512
Expiration Date:	03/27/2021
Site Type:	Other Wholesale/Retail Sales

Affiliation Records:

Site Id:	361641
Affiliation Type:	Mail Contact
Company Name:	TOLIMAS AUTO CENTER
Contact Type:	Not reported
Contact Name:	LILIANA REYES
Address1:	35-40 42ND STREET
Address2:	Not reported
City:	LONG ISLAND CITY
State:	NY
Zip Code:	11101
Country Code:	001
Phone:	(718) 361-1950
EMail:	Not reported
Fax Number:	Not reported
Modified By:	NRLOMBAR
Date Last Modified:	2006-03-27

Site Id:	361641
Affiliation Type:	Facility Operator
Company Name:	TOLIMAS AUTO CENTER
Contact Type:	Not reported
Contact Name:	TOLIMA'S AUTO CENTER
Address1:	Not reported
Address2:	Not reported
City:	Not reported
State:	NN
Zip Code:	Not reported
Country Code:	001
Phone:	(718) 361-1950
EMail:	Not reported
Fax Number:	Not reported
Modified By:	NRLOMBAR
Date Last Modified:	2006-03-27

Site Id:	361641
Affiliation Type:	Emergency Contact
Company Name:	MELVIN LORENZANA
Contact Type:	Not reported
Contact Name:	MELVIN LORENZANA

TOLIMA'S AUTO CENTER (Continued) **A100296390**

Address1:	Not reported
Address2:	Not reported
City:	Not reported
State:	NN
Zip Code:	Not reported
Country Code:	001
Phone:	(917) 371-7446
EMail:	Not reported
Fax Number:	Not reported
Modified By:	NRLOMBAR
Date Last Modified:	2006-03-27

Site Id:	361641
Affiliation Type:	Facility Owner
Company Name:	MELVIN LORENZANA
Contact Type:	PRESIDENT
Contact Name:	MELVIN LORENZANA
Address1:	35-40 42ND STREET
Address2:	Not reported
City:	LONG ISLAND CITY
State:	NY
Zip Code:	11101
Country Code:	001
Phone:	(718) 361-1950
EMail:	Not reported
Fax Number:	Not reported
Modified By:	NTFREEMA
Date Last Modified:	2016-02-25

Tank Info:

Tank Number:	001
Tank Id:	210697
Material Code:	0022
Common Name of Substance:	Waste Oil/Used Oil

Equipment Records:

B00 - Tank External Protection - None
C00 - Pipe Location - No Piping
F00 - Pipe External Protection - None
I00 - Overfill - None
E00 - Piping Secondary Containment - None
K00 - Spill Prevention - None
A00 - Tank Internal Protection - None
H06 - Tank Leak Detection - Impervious Barrier/Concrete Pad (A/G)
L00 - Piping Leak Detection - None
D00 - Pipe Type - No Piping
G00 - Tank Secondary Containment - None
J02 - Dispenser - Suction Dispenser

Tank Location:	Aboveground - contact with impervious barrier... Tank bottom rests on impervious barrier, allowing visual indication of leaks.
Tank Type:	Stainless Steel Alloy
Tank Status:	In Service
Pipe Model:	Not reported
Install Date:	08/01/2000
Capacity Gallons:	200

TOLIMA'S AUTO CENTER (Continued) **A100296390**

Tightness Test Method:	NN
Date Test:	Not reported
Next Test Date:	Not reported
Date Tank Closed:	Not reported
Register:	True
Modified By:	NTFREEMA
Last Modified:	04/14/2017
Material Name:	waste oil/used oil

D15 **CONSOLIDATED EDISON** **NY MANIFEST** **1009242382**
38 ST & 35 AVE MH17478 **N/A**
< 1/8 **QUEENS, NY**
1 ft.

Site 1 of 12 in cluster D

Relative: **Lower**

Actual: **38 ft.**

NY MANIFEST:

Name:	CONSOLIDATED EDISON
Address:	38 ST & 35 AVE MH17478
City,State,Zip:	QUEENS, NY
Country:	USA
EPA ID:	NYP004113296
Facility Status:	Not reported
Location Address 1:	38 ST & 35 AVE MH17478
Code:	BP
Location Address 2:	Not reported
Total Tanks:	Not reported
Location City:	QUEENS
Location State:	NY
Location Zip:	Not reported
Location Zip 4:	Not reported

NY MANIFEST:

EPAID:	NYP004113296
Mailing Name:	CONSOLIDATED EDISON
Mailing Contact:	FRANKLIN MURRAY
Mailing Address 1:	4 IRVING PLACE RM 828
Mailing Address 2:	Not reported
Mailing City:	NEW YORK
Mailing State:	NY
Mailing Zip:	10003
Mailing Zip 4:	Not reported
Mailing Country:	USA
Mailing Phone:	2124602808

NY MANIFEST:

Document ID:	NYE1303452
Manifest Status:	Not reported
seq:	01
Year:	2003
Trans1 State ID:	96589JE
Trans2 State ID:	Not reported
Generator Ship Date:	07/22/2003
Trans1 Recv Date:	07/22/2003
Trans2 Recv Date:	Not reported
TSD Site Recv Date:	07/23/2003
Part A Recv Date:	Not reported
Part B Recv Date:	Not reported
Generator EPA ID:	NYP004113296

CONSOLIDATED EDISON (Continued) **1009242382**

Trans1 EPA ID:	NYD006982359
Trans2 EPA ID:	Not reported
TSDF ID 1:	NYD077444263
TSDF ID 2:	Not reported
Manifest Tracking Number:	Not reported
Import Indicator:	Not reported
Export Indicator:	Not reported
Discr Quantity Indicator:	Not reported
Discr Type Indicator:	Not reported
Discr Residue Indicator:	Not reported
Discr Partial Reject Indicator:	Not reported
Discr Full Reject Indicator:	Not reported
Manifest Ref Number:	Not reported
Alt Facility RCRA ID:	Not reported
Alt Facility Sign Date:	Not reported
MGMT Method Type Code:	Not reported
Waste Code:	B007 - OTHER MISCELLANEOUS PCB WASTES
Waste Code:	Not reported
Waste Code:	Not reported
Waste Code:	Not reported
Waste Code:	Not reported
Waste Code:	Not reported
Quantity:	00075
Units:	K - Kilograms (2.2 pounds)
Number of Containers:	001
Container Type:	DM - Metal drums, barrels
Handling Method:	L Landfill.
Specific Gravity:	01.00

D16 **NYCDEP SHAFT 11A** **RCRA NonGen / NLR** **1007205062**
35TH AVE & STEINWAY ST **FINDS** **NYP000908053**
< 1/8 **QUEENS, NY 11101** **ECHO**
1 ft. **NY MANIFEST**

Site 2 of 12 in cluster D

Relative: **Lower**
Actual: **39 ft.**

RCRA NonGen / NLR:

Date Form Received by Agency:		1994-03-27 00:00:00.0
Handler Name:	NEW YORK TELEPHONE	
Handler Address:		35 AVE & STEINWAY
Handler City,State,Zip:		QUEENS, NY 11101-0000
EPA ID:		NYP000908053
Contact Name:		JOHN QUATRALE
Contact Address:		1095 AVENUE OF THE AMERICAS
Contact City,State,Zip:		NEW YORK, NY 10036-0000
Contact Telephone:		212-395-2436 9999
Contact Fax:		Not reported
Contact Email:		Not reported
Contact Title:		Not reported
EPA Region:		02
Land Type:		Not reported
Federal Waste Generator Description:		Not a generator, verified
Non-Notifier:		Not reported
Biennial Report Cycle:		Not reported
Accessibility:		Not reported
Active Site Indicator:		Not reported
State District Owner:		NY
State District:		NYSDEC R2

NYCDEP SHAFT 11A (Continued) **1007205062**

Mailing Address:	1095 AVENUE OF THE AMERICAS
Mailing City,State,Zip:	NEW YORK, NY 10036-0000
Owner Name:	Not reported
Owner Type:	Not reported
Operator Name:	Not reported
Operator Type:	Not reported
Short-Term Generator Activity:	No
Importer Activity:	No
Mixed Waste Generator:	No
Transporter Activity:	No
Transfer Facility Activity:	No
Recycler Activity with Storage:	No
Small Quantity On-Site Burner Exemption:	No
Smelting Melting and Refining Furnace Exemption:	No
Underground Injection Control:	No
Off-Site Waste Receipt:	No
Universal Waste Indicator:	No
Universal Waste Destination Facility:	No
Federal Universal Waste:	No
Active Site Fed-Reg Treatment Storage and Disposal Facility:	Not reported
Active Site Converter Treatment storage and Disposal Facility:	Not reported
Active Site State-Reg Treatment Storage and Disposal Facility:	Not reported
Active Site State-Reg Handler:	---
Federal Facility Indicator:	Not reported
Hazardous Secondary Material Indicator:	NN
Sub-Part K Indicator:	Not reported
Commercial TSD Indicator:	No
Treatment Storage and Disposal Type:	Not reported
2018 GPRA Permit Baseline:	Not on the Baseline
2018 GPRA Renewals Baseline:	Not on the Baseline
Permit Renewals Workload Universe:	Not reported
Permit Workload Universe:	Not reported
Permit Progress Universe:	Not reported
Post-Closure Workload Universe:	Not reported
Closure Workload Universe:	Not reported
202 GPRA Corrective Action Baseline:	No
Corrective Action Workload Universe:	No
Subject to Corrective Action Universe:	No
Non-TSDFs Where RCRA CA has Been Imposed Universe:	No
TSDFs Potentially Subject to CA Under 3004 (u)/(v) Universe:	No
TSDFs Only Subject to CA under Discretionary Auth Universe:	No
Corrective Action Priority Ranking:	No NCAPS ranking
Environmental Control Indicator:	No
Institutional Control Indicator:	No
Human Exposure Controls Indicator:	N/A
Groundwater Controls Indicator:	N/A
Operating TSDF Universe:	Not reported
Full Enforcement Universe:	Not reported
Significant Non-Complier Universe:	No
Unaddressed Significant Non-Complier Universe:	No
Addressed Significant Non-Complier Universe:	No
Significant Non-Complier With a Compliance Schedule Universe:	No
Financial Assurance Required:	Not reported
Handler Date of Last Change:	2015-04-14 00:00:00.0
Recognized Trader-Importer:	No
Recognized Trader-Exporter:	No
Importer of Spent Lead Acid Batteries:	No

NYCDEP SHAFT 11A (Continued) **1007205062**

Exporter of Spent Lead Acid Batteries: No
Recycler Activity Without Storage: Not reported
Manifest Broker: Not reported
Sub-Part P Indicator: No

Historic Generators:
Receive Date: 1994-03-26 00:00:00.0
Handler Name: NEW YORK TELEPHONE
Federal Waste Generator Description: Not a generator, verified
State District Owner: NY
Large Quantity Handler of Universal Waste: No
Recognized Trader Importer: No
Recognized Trader Exporter: No
Spent Lead Acid Battery Importer: No
Spent Lead Acid Battery Exporter: No
Current Record: No
Non Storage Recycler Activity: Not reported
Electronic Manifest Broker: Not reported

Receive Date: 1994-03-27 00:00:00.0
Handler Name: NEW YORK TELEPHONE
Federal Waste Generator Description: Not a generator, verified
State District Owner: NY
Large Quantity Handler of Universal Waste: No
Recognized Trader Importer: No
Recognized Trader Exporter: No
Spent Lead Acid Battery Importer: No
Spent Lead Acid Battery Exporter: No
Current Record: Yes
Non Storage Recycler Activity: Not reported
Electronic Manifest Broker: Not reported

Receive Date: 1994-03-25 00:00:00.0
Handler Name: NEW YORK TELEPHONE
Federal Waste Generator Description: Large Quantity Generator
State District Owner: NY
Large Quantity Handler of Universal Waste: No
Recognized Trader Importer: No
Recognized Trader Exporter: No
Spent Lead Acid Battery Importer: No
Spent Lead Acid Battery Exporter: No
Current Record: No
Non Storage Recycler Activity: Not reported
Electronic Manifest Broker: Not reported

List of NAICS Codes and Descriptions:
NAICS Code: 5133
NAICS Description: TELECOMMUNICATIONS

NAICS Code: 51331
NAICS Description: WIRED TELECOMMUNICATIONS CARRIERS

Facility Has Received Notices of Violations:
Violations: No Violations Found

NYCDEP SHAFT 11A (Continued) **1007205062**

Evaluation Action Summary:
Evaluations: No Evaluations Found

FINDS:
Registry ID: 110008113825

Click Here:

Environmental Interest/Information System:
RCRAInfo is a national information system that supports the Resource Conservation and Recovery Act (RCRA) program through the tracking of events and activities related to facilities that generate, transport, and treat, store, or dispose of hazardous waste. RCRAInfo allows RCRA program staff to track the notification, permit, compliance, and corrective action activities required under RCRA.

Click this hyperlink while viewing on your computer to access additional FINDS: detail in the EDR Site Report.

ECHO:

Envid:	1007205062
Registry ID:	110008113825
DFR URL:	http://echo.epa.gov/detailed-facility-report?fid=110008113825
Name:	NYCDEP SHAFT 11A
Address:	35TH AVE & STEINWAY ST
City,State,Zip:	QUEENS, NY 11101

NY MANIFEST:

Name:	NYNEX
Address:	35 AVE & STEINWAY
City,State,Zip:	QUEENS, NY 11101-0000
Country:	USA
EPA ID:	NYP000908053
Facility Status:	Not reported
Location Address 1:	35TH AVE & STEINWAY ST
Code:	BP
Location Address 2:	Not reported
Total Tanks:	Not reported
Location City:	QUEENS
Location State:	NY
Location Zip:	11101
Location Zip 4:	Not reported

NY MANIFEST:

EPAID:	NYP000908053
Mailing Name:	NYNEX
Mailing Contact:	JOSEPH KONDRACKI
Mailing Address 1:	1095 AVE OF AMER-RM 1509
Mailing Address 2:	Not reported
Mailing City:	NEW YORK
Mailing State:	NY
Mailing Zip:	10036
Mailing Zip 4:	Not reported
Mailing Country:	USA
Mailing Phone:	2123956040

NYCDEP SHAFT 11A (Continued) **1007205062**

NY MANIFEST:

Document ID:	NJA1688143
Manifest Status:	C
seq:	Not reported
Year:	1993
Trans1 State ID:	NJDEPES50
Trans2 State ID:	Not reported
Generator Ship Date:	06/09/1993
Trans1 Recv Date:	06/09/1993
Trans2 Recv Date:	/ /
TSD Site Recv Date:	06/09/1993
Part A Recv Date:	/ /
Part B Recv Date:	06/23/1993
Generator EPA ID:	NYP000908053
Trans1 EPA ID:	NYD980761191
Trans2 EPA ID:	Not reported
TSDF ID 1:	NJD002200046
TSDF ID 2:	Not reported
Manifest Tracking Number:	Not reported
Import Indicator:	Not reported
Export Indicator:	Not reported
Discr Quantity Indicator:	Not reported
Discr Type Indicator:	Not reported
Discr Residue Indicator:	Not reported
Discr Partial Reject Indicator:	Not reported
Discr Full Reject Indicator:	Not reported
Manifest Ref Number:	Not reported
Alt Facility RCRA ID:	Not reported
Alt Facility Sign Date:	Not reported
MGMT Method Type Code:	Not reported
Waste Code:	D008 - LEAD 5.0 MG/L TCLP
Waste Code:	Not reported
Waste Code:	Not reported
Waste Code:	Not reported
Waste Code:	Not reported
Waste Code:	Not reported
Quantity:	00275
Units:	G - Gallons (liquids only)* (8.3 pounds)
Number of Containers:	005
Container Type:	DM - Metal drums, barrels
Handling Method:	L Landfill.
Specific Gravity:	100

A17 **CON EDISON** **NY MANIFEST** **S117315673**
35-00 STEINWAY ST **N/A**
< 1/8 **QUEENS, NY 11105**
1 ft.

Site 6 of 7 in cluster A

Relative: Higher
Actual: 40 ft.

NY MANIFEST:

Name:	CON EDISON
Address:	35-00 STEINWAY ST
City,State,Zip:	QUEENS, NY 11105
Country:	USA
EPA ID:	NYP004628640
Facility Status:	Not reported

CON EDISON (Continued) **S117315673**

Location Address 1:	35-00 STEINWAY ST
Code:	BP
Location Address 2:	SB 31525
Total Tanks:	Not reported
Location City:	QUEENS
Location State:	NY
Location Zip:	11105
Location Zip 4:	Not reported

NY MANIFEST:

EPAID:	NYP004628640
Mailing Name:	CON EDISON
Mailing Contact:	TOM TEELING
Mailing Address 1:	4 IRVING PLACE 15TH FLOOR
Mailing Address 2:	Not reported
Mailing City:	NEW YORK
Mailing State:	NY
Mailing Zip:	10003
Mailing Zip 4:	Not reported
Mailing Country:	USA
Mailing Phone:	Not reported

NY MANIFEST:

Document ID:	Not reported
Manifest Status:	Not reported
seq:	Not reported
Year:	Not reported
Trans1 State ID:	NJD003812047
Trans2 State ID:	Not reported
Generator Ship Date:	08/15/2014
Trans1 Recv Date:	08/15/2014
Trans2 Recv Date:	Not reported
TSD Site Recv Date:	08/20/2014
Part A Recv Date:	Not reported
Part B Recv Date:	Not reported
Generator EPA ID:	NYP004628640
Trans1 EPA ID:	Not reported
Trans2 EPA ID:	Not reported
TSDF ID 1:	NJD991291105
TSDF ID 2:	Not reported
Manifest Tracking Number:	002616139GBF
Import Indicator:	N
Export Indicator:	N
Discr Quantity Indicator:	N
Discr Type Indicator:	N
Discr Residue Indicator:	N
Discr Partial Reject Indicator:	N
Discr Full Reject Indicator:	N
Manifest Ref Number:	Not reported
Alt Facility RCRA ID:	Not reported
Alt Facility Sign Date:	Not reported
MGMT Method Type Code:	H110
Waste Code:	Not reported
Waste Code:	Not reported
Waste Code:	Not reported
Waste Code:	Not reported
Waste Code:	Not reported

CON EDISON (Continued) **S117315673**

Waste Code:	Not reported
Quantity:	50
Units:	G - Gallons (liquids only)* (8.3 pounds)
Number of Containers:	1
Container Type:	TT - Cargo tank, tank trucks
Handling Method:	T Chemical, physical, or biological treatment.
Specific Gravity:	1
Waste Code:	D008
Waste Code 1_2:	Not reported
Waste Code 1_3:	Not reported
Waste Code 1_4:	Not reported
Waste Code 1_5:	Not reported
Waste Code 1_6:	Not reported

A18 **CLOSED-LACKOF RECENT INFO** **NY LTANKS** **S100145606**
35-13 41ST STREET **N/A**
< 1/8 **NEW YORK CITY, NY**
1 ft.

Site 7 of 7 in cluster A

Relative: LTANKS:
Higher

Name:	CLOSED-LACKOF RECENT INFO
Address:	35-13 41ST STREET
City,State,Zip:	NEW YORK CITY, NY
Spill Number/Closed Date:	8906276 / 2003-03-04
Facility ID:	8906276
Site ID:	146153
Spill Date:	1989-09-25
Spill Cause:	Tank Test Failure
Spill Source:	Commercial/Industrial
Spill Class:	A3
Cleanup Ceased:	Not reported
SWIS:	4101
Investigator:	ADMIN. CLOSED
Referred To:	Not reported
Reported to Dept:	1989-09-26
CID:	Not reported
Water Affected:	Not reported
Spill Notifier:	Tank Tester
Last Inspection:	Not reported
Recommended Penalty:	False
Meets Standard:	False
UST Involvement:	True
Remediation Phase:	0
Date Entered In Computer:	1989-10-12
Spill Record Last Update:	2003-10-30
Spiller Name:	Not reported
Spiller Company:	QUEENSBORO FARMS
Spiller Address:	35-13 41ST STREET
Spiller County:	001
Spiller Contact:	Not reported
Spiller Phone:	Not reported
Spiller Extention:	Not reported
DEC Region:	2
DER Facility ID:	124478
DEC Memo:	""
Remarks:	"4K TANK FAILED PETRO TITE WITH A LEAK RATE OF -.124GPH, WILL

Actual:
41 ft.

CLOSED-LACKOF RECENT INFO (Continued) **S100145606**

EXCAVATE,ISOLATE & RETEST. CLOSED DUE TO LACK OF ANY RECENT INFO - DOES NOT MEET ANY CLEANUP REQUIREMENTS. "

All TTF:

Facility ID:	8906276
Spill Number:	8906276
Spill Tank Test:	1536087
Site ID:	146153
Tank Number:	Not reported
Tank Size:	0
Material:	0008
EPA UST:	Not reported
UST:	Not reported
Cause:	Not reported
Source:	Not reported
Test Method:	00
Test Method 2:	Unknown
Leak Rate:	.00
Gross Fail:	Not reported
Modified By:	Spills
Last Modified Date:	Not reported

All Materials:

Site ID:	146153
Operable Unit ID:	931367
Operable Unit:	01
Material ID:	446679
Material Code:	0008
Material Name:	diesel
Case No.:	Not reported
Material FA:	Petroleum
Quantity:	-1.00
Units:	L
Recovered:	.00
Oxygenate:	Not reported

E19 **35-44 STEINWAY ST LLC** **NY AST** **A100366162**
35-44 STEINWAY ST **N/A**
< 1/8 **LONG ISLAND CITY, NY 11101**
1 ft.

Site 1 of 5 in cluster E

Relative: Higher
Actual: 40 ft.

AST:

Name:	35-44 STEINWAY ST LLC
Address:	35-44 STEINWAY ST
City,State,Zip:	LONG ISLAND CITY, NY 11101
Region:	STATE
DEC Region:	2
Site Status:	Active
Facility Id:	2-611982
Program Type:	PBS
UTM X:	590902.17011
UTM Y:	4512020.74366
Expiration Date:	08/13/2024
Site Type:	Apartment Building/Office Building

Affiliation Records:

35-44 STEINWAY ST LLC (Continued) **A100366162**

Site Id:	479564
Affiliation Type:	Mail Contact
Company Name:	35-44 STEINWAY ST LLC
Contact Type:	Not reported
Contact Name:	HELEN KANTARES-MINADES
Address1:	28-46 215 PLACE
Address2:	Not reported
City:	BAYSIDE
State:	NY
Zip Code:	11360
Country Code:	001
Phone:	(718) 747-5557
EMail:	NICEVALIA@MSN.COM
Fax Number:	Not reported
Modified By:	MSBAPTIS
Date Last Modified:	2014-07-11

Site Id:	479564
Affiliation Type:	Facility Operator
Company Name:	35-44 STEINWAY ST LLC
Contact Type:	Not reported
Contact Name:	NICK KOMSIOS
Address1:	Not reported
Address2:	Not reported
City:	Not reported
State:	NN
Zip Code:	Not reported
Country Code:	001
Phone:	(718) 472-9242
EMail:	Not reported
Fax Number:	Not reported
Modified By:	MSBAPTIS
Date Last Modified:	2013-03-29

Site Id:	479564
Affiliation Type:	Emergency Contact
Company Name:	HELEN KANTARES-MINADES
Contact Type:	Not reported
Contact Name:	GEORGE MINADIS
Address1:	Not reported
Address2:	Not reported
City:	Not reported
State:	NN
Zip Code:	Not reported
Country Code:	001
Phone:	(917) 519-5487
EMail:	Not reported
Fax Number:	Not reported
Modified By:	MSBAPTIS
Date Last Modified:	2013-03-08

Site Id:	479564
Affiliation Type:	Facility Owner
Company Name:	35-44 STEINWAY ST. LLC
Contact Type:	CORPORATE REP.
Contact Name:	HELEN KANTARES-MINADES
Address1:	28-46 215 PLACE

35-44 STEINWAY ST LLC (Continued) **A100366162**

Address2:	Not reported
City:	BAYSIDE
State:	NY
Zip Code:	11360
Country Code:	001
Phone:	(718) 747-5557
EMail:	Not reported
Fax Number:	Not reported
Modified By:	JSMACRI
Date Last Modified:	2019-08-01

Tank Info:

Tank Number:	001
Tank Id:	247438
Material Code:	0001
Common Name of Substance:	#2 Fuel Oil (On-Site Consumption)

Equipment Records:

I05 - Overfill - Vent Whistle
J05 - Dispenser - On Site Heating System (Supply/Return)
G00 - Tank Secondary Containment - None
L00 - Piping Leak Detection - None
B99 - Tank External Protection - Other
C00 - Pipe Location - No Piping
F00 - Pipe External Protection - None
E00 - Piping Secondary Containment - None
H00 - Tank Leak Detection - None
K00 - Spill Prevention - None
D01 - Pipe Type - Steel/Carbon Steel/Iron
A00 - Tank Internal Protection - None

Tank Location:	Aboveground - contact with soil.... Tank bottom rests on soil, allowing no visual inspection.
Tank Type:	Steel/Carbon Steel/Iron
Tank Status:	In Service
Pipe Model:	Not reported
Install Date:	08/13/2004
Capacity Gallons:	2500
Tightness Test Method:	NN
Date Test:	Not reported
Next Test Date:	Not reported
Date Tank Closed:	Not reported
Register:	True
Modified By:	MSBAPTIS
Last Modified:	04/14/2017
Material Name:	#2 fuel oil (on-site consumption)

E20 **35-52 STEINWAY STREET** **NY AST** **A100292212**
35-52 STEINWAY STREET **N/A**
< 1/8 **LONG ISLAND CITY, NY 11101**
1 ft.

Site 2 of 5 in cluster E

Relative: Lower
Actual: 38 ft.

AST:

Name:	35-52 STEINWAY STREET
Address:	35-52 STEINWAY STREET
City,State,Zip:	LONG ISLAND CITY, NY 11101
Region:	STATE
DEC Region:	2
Site Status:	Active
Facility Id:	2-607541
Program Type:	PBS
UTM X:	590927.48876
UTM Y:	4512046.72563
Expiration Date:	03/28/2022
Site Type:	Apartment Building/Office Building

Affiliation Records:

Site Id:	29393
Affiliation Type:	Facility Owner
Company Name:	DIMITRIOS PISTIKOS
Contact Type:	OWNER
Contact Name:	DIMITRIOS PISTIKOS
Address1:	23-67 36TH STREET
Address2:	Not reported
City:	ASTORIA
State:	NY
Zip Code:	11105
Country Code:	001
Phone:	(718) 204-2837
EMail:	Not reported
Fax Number:	Not reported
Modified By:	MFLEONAR
Date Last Modified:	2017-05-17

Site Id:	29393
Affiliation Type:	Mail Contact
Company Name:	Not reported
Contact Type:	Not reported
Contact Name:	DIMITRIOS PISTIKOS
Address1:	23-67 36TH STREET
Address2:	Not reported
City:	ASTORIA
State:	NY
Zip Code:	11105
Country Code:	001
Phone:	(718) 204-2837
EMail:	Not reported
Fax Number:	Not reported
Modified By:	MFLEONAR
Date Last Modified:	2017-05-17

Site Id:	29393
Affiliation Type:	Facility Operator
Company Name:	35-52 STEINWAY STREET
Contact Type:	Not reported
Contact Name:	REZA HUQ

35-52 STEINWAY STREET (Continued) **A100292212**

Address1:	Not reported
Address2:	Not reported
City:	Not reported
State:	NN
Zip Code:	Not reported
Country Code:	001
Phone:	(718) 784-4323
EMail:	Not reported
Fax Number:	Not reported
Modified By:	MFLEONAR
Date Last Modified:	2017-05-17

Site Id:	29393
Affiliation Type:	Emergency Contact
Company Name:	DIMITRIOS PISTIKOS
Contact Type:	Not reported
Contact Name:	DIMITRIOS PISTIKOS
Address1:	Not reported
Address2:	Not reported
City:	Not reported
State:	NN
Zip Code:	Not reported
Country Code:	999
Phone:	(718) 204-2837
EMail:	Not reported
Fax Number:	Not reported
Modified By:	MFLEONAR
Date Last Modified:	2017-05-17

Tank Info:

Tank Number:	001
Tank Id:	63165
Material Code:	0001
Common Name of Substance:	#2 Fuel Oil (On-Site Consumption)

Equipment Records:

	F00 - Pipe External Protection - None
	C01 - Pipe Location - Aboveground
	L09 - Piping Leak Detection - Exempt Suction Piping
	E00 - Piping Secondary Containment - None
	H00 - Tank Leak Detection - None
	K00 - Spill Prevention - None
	D01 - Pipe Type - Steel/Carbon Steel/Iron
	A00 - Tank Internal Protection - None
	B01 - Tank External Protection - Painted/Asphalt Coating
	I05 - Overfill - Vent Whistle
	J02 - Dispenser - Suction Dispenser
	G00 - Tank Secondary Containment - None
Tank Location:	Aboveground - contact with soil.... Tank bottom rests on soil, allowing no visual inspection.
Tank Type:	Steel/Carbon Steel/Iron
Tank Status:	In Service
Pipe Model:	Not reported
Install Date:	01/01/1949
Capacity Gallons:	2000

35-52 STEINWAY STREET (Continued) **A100292212**

Tightness Test Method:	-
Date Test:	Not reported
Next Test Date:	Not reported
Date Tank Closed:	Not reported
Register:	True
Modified By:	MFLEONAR
Last Modified:	05/17/2017
Material Name:	#2 fuel oil (on-site consumption)

C21 **LEE MYLES TRNSMSSONS AUTO CARE** **EDR Hist Auto** **1020141852**
3502 43RD ST **N/A**
< 1/8 **LONG ISLAND CITY, NY 11101**
1 ft.

Site 5 of 12 in cluster C

Relative: EDR Hist Auto
Higher

Actual:
40 ft.

Year:	Name:	Type:
1980	AXEL SPRING CORP	Automotive Repair Shops, NEC
1982	AXEL SPRING CORP	Automotive Repair Shops, NEC
1983	AXEL SPRING CORP	Automotive Repair Shops, NEC
1985	AXEL SPRING & WELDING CORP	Automotive Repair Shops, NEC
1986	AXEL SPRING & WELDING CORP	Automotive Repair Shops, NEC
1987	AXEL SPRING & WELDING CORP	Automotive Repair Shops, NEC
1988	AXEL SPRING & WELDING CORP	Automotive Repair Shops, NEC
1996	MASTER TRANSMISSION INC	Automotive Transmission Repair Shops
1997	MASTER TRANSMISSION INC	Automotive Transmission Repair Shops
1998	MASTER TRANSMISSION INC	Automotive Transmission Repair Shops
1999	MASTER TRANSMISSION INC	Automotive Transmission Repair Shops
2000	MASTER TRANSMISSION INC	Automotive Transmission Repair Shops
2001	MASTER TRANSMISSION INC	Automotive Transmission Repair Shops
2002	MASTER TRANSMISSION INC	Automotive Transmission Repair Shops
2003	MASTER TRANSMISSION INC	Automotive Transmission Repair Shops
2004	MASTER TRANSMISSION INC	Automotive Transmission Repair Shops
2005	MASTER TRANSMISSION INC	Automotive Transmission Repair Shops
2006	MASTER TRANSMISSION INC	Automotive Transmission Repair Shops
2007	MASTER TRANSMISSION INC	Automotive Transmission Repair Shops
2008	MASTER TRANSMISSION INC	Automotive Transmission Repair Shops
2009	MASTER TRANSMISSION INC	Automotive Transmission Repair Shops
2010	MASTER TRANSMISSION INC	Automotive Transmission Repair Shops
2010	LEE MYLES TRNSMSSONS AUTO CARE	General Automotive Repair Shops
2011	MASTER TRANSMISSION INC	Automotive Transmission Repair Shops
2011	LEE MYLES TRNSMSSONS AUTO CARE	General Automotive Repair Shops
2012	MASTER TRANSMISSION INC	Automotive Transmission Repair Shops
2012	LEE MYLES TRNSMSSONS AUTO CARE	General Automotive Repair Shops
2013	LEE MYLES TRNSMSSONS AUTO CARE	General Automotive Repair Shops
2013	MASTER TRANSMISSION INC	Automotive Transmission Repair Shops
2014	LEE MYLES TRNSMSSONS AUTO CARE	Automotive Transmission Repair Shops
2014	MASTER TRANSMISSION INC	Automotive Transmission Repair Shops

F22 **BACCHUS RES** **NY Spills** **S108956607**
3715 36TH AVE **N/A**
< 1/8 **ASTORIA, NY**
1 ft.

Site 1 of 8 in cluster F

Relative: **Lower**

Actual: **35 ft.**

SPILLS:

Name:	BACCHUS RES
Address:	3715 36TH AVE
City,State,Zip:	ASTORIA, NY
Spill Number/Closed Date:	0708745 / 2008-01-29
Facility ID:	0708745
Facility Type:	ER
DER Facility ID:	339284
Site ID:	389696
DEC Region:	2
Spill Cause:	Equipment Failure
Spill Class:	C4
SWIS:	4101
Spill Date:	2007-11-11
Investigator:	RMPIPER
Referred To:	Not reported
Reported to Dept:	2007-11-11
CID:	27
Water Affected:	Not reported
Spill Source:	Private Dwelling
Spill Notifier:	Citizen
Cleanup Ceased:	Not reported
Cleanup Meets Std:	False
Last Inspection:	Not reported
Recommended Penalty:	False
UST Trust:	Not reported
Remediation Phase:	0
Date Entered In Computer:	2007-11-12
Spill Record Last Update:	2008-01-29
Spiller Name:	SULTAN BACCUS
Spiller Company:	BACCHUS RES
Spiller Address:	3715 36TH AVE
Spiller Company:	001
Contact Name:	SULTAN BACCUS
DEC Memo:	"Petro performed clean up. closed."
Remarks:	"Spill onto concrete floor from oil filter. Petro Oil on scene doing the cleanup."

All Materials:

Site ID:	389696
Operable Unit ID:	1146829
Operable Unit:	01
Material ID:	2137216
Material Code:	0001A
Material Name:	#2 fuel oil
Case No.:	Not reported
Material FA:	Petroleum
Quantity:	4.00
Units:	G
Recovered:	.00
Oxygenate:	Not reported

E23 **QPII-35-48 STEINWAY STREET LLC** **NY AST** **A100295896**
35-48 STEINWAY STREET **N/A**
< 1/8 **LONG ISLAND CITY, NY 11101**
1 ft.

Site 3 of 5 in cluster E

Relative: **Lower**
Actual: **39 ft.**

AST:

Name:	QPII-35-48 STEINWAY STREET LLC
Address:	35-48 STEINWAY STREET
City,State,Zip:	LONG ISLAND CITY, NY 11101
Region:	STATE
DEC Region:	2
Site Status:	Active
Facility Id:	2-609529
Program Type:	PBS
UTM X:	590931.45962
UTM Y:	4512053.33868
Expiration Date:	01/31/2018
Site Type:	Apartment Building/Office Building

Affiliation Records:

Site Id:	55558
Affiliation Type:	Mail Contact
Company Name:	COOPER SQUARE REALTY
Contact Type:	Not reported
Contact Name:	COMPLIANCE DEPARTMENT
Address1:	622 THIRD AVENUE
Address2:	14TH FLOOR
City:	NEW YORK
State:	NY
Zip Code:	10017
Country Code:	001
Phone:	(212) 634-8900
EMail:	LOUIS.GIANO@COOPERSQUARE.COM
Fax Number:	Not reported
Modified By:	MSBAPTIS
Date Last Modified:	2013-06-14

Site Id:	55558
Affiliation Type:	Facility Operator
Company Name:	QPII-35-48 STEINWAY STREET LLC
Contact Type:	Not reported
Contact Name:	JIMMY ESPINOZA
Address1:	Not reported
Address2:	Not reported
City:	Not reported
State:	NN
Zip Code:	Not reported
Country Code:	001
Phone:	(347) 932-2080
EMail:	Not reported
Fax Number:	Not reported
Modified By:	KAKYER
Date Last Modified:	2013-01-18

Site Id:	55558
Affiliation Type:	Emergency Contact
Company Name:	QPII-35-48 STEINWAY STREET LLC
Contact Type:	Not reported
Contact Name:	TONY NEZAJ

QPII-35-48 STEINWAY STREET LLC (Continued) **A100295896**

Address1:	Not reported
Address2:	Not reported
City:	Not reported
State:	NN
Zip Code:	Not reported
Country Code:	999
Phone:	(212) 634-8900
EMail:	Not reported
Fax Number:	Not reported
Modified By:	KAKYER
Date Last Modified:	2013-01-18

Site Id:	55558
Affiliation Type:	Facility Owner
Company Name:	QPII-35-48 STEINWAY STREET LLC
Contact Type:	PROPERTY MGR
Contact Name:	TONY NEZAJ
Address1:	622 THIRD AVE, 14TH FL
Address2:	Not reported
City:	NEW YORK
State:	NY
Zip Code:	10017
Country Code:	001
Phone:	(212) 634-8900
EMail:	Not reported
Fax Number:	Not reported
Modified By:	KAKYER
Date Last Modified:	2013-01-18

Tank Info:

Tank Number:	001
Tank Id:	178545
Material Code:	0001
Common Name of Substance:	#2 Fuel Oil (On-Site Consumption)

Equipment Records:

	K00 - Spill Prevention - None
	I03 - Overfill - Automatic Shut-Off
	D01 - Pipe Type - Steel/Carbon Steel/Iron
	J00 - Dispenser - None
	C01 - Pipe Location - Aboveground
	E00 - Piping Secondary Containment - None
	H00 - Tank Leak Detection - None
	A01 - Tank Internal Protection - Epoxy Liner
	F00 - Pipe External Protection - None
	B00 - Tank External Protection - None
	L00 - Piping Leak Detection - None
	G00 - Tank Secondary Containment - None
Tank Location:	Aboveground - contact with soil.... Tank bottom rests on soil, allowing no visual inspection.
Tank Type:	Steel/Carbon Steel/Iron
Tank Status:	In Service
Pipe Model:	Not reported
Install Date:	03/01/1988
Capacity Gallons:	3000

QPII-35-48 STEINWAY STREET LLC (Continued) **A100295896**

Tightness Test Method:	00
Date Test:	Not reported
Next Test Date:	Not reported
Date Tank Closed:	Not reported
Register:	True
Modified By:	dxliving
Last Modified:	04/14/2017
Material Name:	#2 fuel oil (on-site consumption)

F24 **JEWEL SHEEN COATING INC** **RCRA NonGen / NLR** **1000203740**
37-07 36TH AVE **FINDS** **NYD001490440**
< 1/8 **LONG ISLAND CITY, NY 11101** **ECHO**
1 ft. **NY MANIFEST**

Site 2 of 8 in cluster F

Relative: **Lower**
Actual: **35 ft.**

RCRA NonGen / NLR:

Date Form Received by Agency:	2007-01-01 00:00:00.0
Handler Name:	JEWEL SHEEN COATING INC
Handler Address:	37-07 36TH AVE
Handler City,State,Zip:	LONG ISLAND CITY, NY 11101-1619
EPA ID:	NYD001490440
Contact Name:	Not reported
Contact Address:	36TH AVE
Contact City,State,Zip:	LONG ISLAND CITY, NY 11101
Contact Telephone:	Not reported
Contact Fax:	Not reported
Contact Email:	Not reported
Contact Title:	Not reported
EPA Region:	02
Land Type:	Not reported
Federal Waste Generator Description:	Not a generator, verified
Non-Notifier:	Not reported
Biennial Report Cycle:	Not reported
Accessibility:	Not reported
Active Site Indicator:	Not reported
State District Owner:	NY
State District:	NYSDEC R2
Mailing Address:	36TH AVE
Mailing City,State,Zip:	LONG ISLAND CITY, NY 11101
Owner Name:	JEWEL-SHEEN COATING INC
Owner Type:	Private
Operator Name:	JEWEL-SHEEN COATING INC
Operator Type:	Private
Short-Term Generator Activity:	No
Importer Activity:	No
Mixed Waste Generator:	No
Transporter Activity:	No
Transfer Facility Activity:	No
Recycler Activity with Storage:	No
Small Quantity On-Site Burner Exemption:	No
Smelting Melting and Refining Furnace Exemption:	No
Underground Injection Control:	No
Off-Site Waste Receipt:	No
Universal Waste Indicator:	No
Universal Waste Destination Facility:	No
Federal Universal Waste:	No
Active Site Fed-Reg Treatment Storage and Disposal Facility:	Not reported
Active Site Converter Treatment storage and Disposal Facility:	Not reported

JEWEL SHEEN COATING INC (Continued) **1000203740**

Active Site State-Reg Treatment Storage and Disposal Facility:	Not reported
Active Site State-Reg Handler:	---
Federal Facility Indicator:	Not reported
Hazardous Secondary Material Indicator:	NN
Sub-Part K Indicator:	Not reported
Commercial TSD Indicator:	No
Treatment Storage and Disposal Type:	Not reported
2018 GPRA Permit Baseline:	Not on the Baseline
2018 GPRA Renewals Baseline:	Not on the Baseline
Permit Renewals Workload Universe:	Not reported
Permit Workload Universe:	Not reported
Permit Progress Universe:	Not reported
Post-Closure Workload Universe:	Not reported
Closure Workload Universe:	Not reported
202 GPRA Corrective Action Baseline:	No
Corrective Action Workload Universe:	No
Subject to Corrective Action Universe:	No
Non-TSDFs Where RCRA CA has Been Imposed Universe:	No
TSDFs Potentially Subject to CA Under 3004 (u)/(v) Universe:	No
TSDFs Only Subject to CA under Discretionary Auth Universe:	No
Corrective Action Priority Ranking:	No NCAPS ranking
Environmental Control Indicator:	No
Institutional Control Indicator:	No
Human Exposure Controls Indicator:	N/A
Groundwater Controls Indicator:	N/A
Operating TSDF Universe:	Not reported
Full Enforcement Universe:	Not reported
Significant Non-Complier Universe:	No
Unaddressed Significant Non-Complier Universe:	No
Addressed Significant Non-Complier Universe:	No
Significant Non-Complier With a Compliance Schedule Universe:	No
Financial Assurance Required:	Not reported
Handler Date of Last Change:	2015-04-14 00:00:00.0
Recognized Trader-Importer:	No
Recognized Trader-Exporter:	No
Importer of Spent Lead Acid Batteries:	No
Exporter of Spent Lead Acid Batteries:	No
Recycler Activity Without Storage:	Not reported
Manifest Broker:	Not reported
Sub-Part P Indicator:	No

Hazardous Waste Summary:

Waste Code:	D001
Waste Description:	IGNITABLE WASTE
Waste Code:	K078
Waste Description:	Not Defined
Waste Code:	U002
Waste Description:	2-PROPANONE (I) (OR) ACETONE (I)
Waste Code:	U107
Waste Description:	1,2-BENZENEDICARBOXYLIC ACID, DIOCTYL ESTER (OR) DI-N-OCTYL PHTHALATE
Waste Code:	U159
Waste Description:	2-BUTANONE (I,T) (OR) METHYL ETHYL KETONE (MEK) (I,T)

JEWEL SHEEN COATING INC (Continued) **1000203740**

Waste Code: U220
Waste Description: BENZENE, METHYL- (OR) TOLUENE

Handler - Owner Operator:
Owner/Operator Indicator: Owner
Owner/Operator Name: JEWEL-SHEEN COATING INC
Legal Status: Private
Date Became Current: Not reported
Date Ended Current: Not reported
Owner/Operator Address: 37-07 36 AVE
Owner/Operator City,State,Zip: LONG ISLAND CITY, NY 11101
Owner/Operator Telephone: 212-729-0888
Owner/Operator Telephone Ext: Not reported
Owner/Operator Fax: Not reported
Owner/Operator Email: Not reported

Owner/Operator Indicator: Operator
Owner/Operator Name: JEWEL-SHEEN COATING INC
Legal Status: Private
Date Became Current: Not reported
Date Ended Current: Not reported
Owner/Operator Address: 37-07 36 AVE
Owner/Operator City,State,Zip: OPERCITY, NY 99999
Owner/Operator Telephone: 212-729-0888
Owner/Operator Telephone Ext: Not reported
Owner/Operator Fax: Not reported
Owner/Operator Email: Not reported

Owner/Operator Indicator: Owner
Owner/Operator Name: JEWEL-SHEEN COATING INC
Legal Status: Private
Date Became Current: Not reported
Date Ended Current: Not reported
Owner/Operator Address: 37-07 36 AVE
Owner/Operator City,State,Zip: LONG ISLAND CITY, NY 11101
Owner/Operator Telephone: 212-729-0888
Owner/Operator Telephone Ext: Not reported
Owner/Operator Fax: Not reported
Owner/Operator Email: Not reported

Owner/Operator Indicator: Operator
Owner/Operator Name: JEWEL-SHEEN COATING INC
Legal Status: Private
Date Became Current: Not reported
Date Ended Current: Not reported
Owner/Operator Address: 37-07 36 AVE
Owner/Operator City,State,Zip: OPERCITY, NY 99999
Owner/Operator Telephone: 212-729-0888
Owner/Operator Telephone Ext: Not reported
Owner/Operator Fax: Not reported
Owner/Operator Email: Not reported

Historic Generators:
Receive Date: 1980-11-19 00:00:00.0
Handler Name: JEWEL SHEEN COATING INC
Federal Waste Generator Description: Not a generator, verified

JEWEL SHEEN COATING INC (Continued) **1000203740**

State District Owner: NY
Large Quantity Handler of Universal Waste: No
Recognized Trader Importer: No
Recognized Trader Exporter: No
Spent Lead Acid Battery Importer: No
Spent Lead Acid Battery Exporter: No
Current Record: No
Non Storage Recycler Activity: Not reported
Electronic Manifest Broker: Not reported

Receive Date: 1999-07-08 00:00:00.0
Handler Name: JEWEL SHEEN COATING INC
Federal Waste Generator Description: Not a generator, verified
State District Owner: NY
Large Quantity Handler of Universal Waste: No
Recognized Trader Importer: No
Recognized Trader Exporter: No
Spent Lead Acid Battery Importer: No
Spent Lead Acid Battery Exporter: No
Current Record: No
Non Storage Recycler Activity: Not reported
Electronic Manifest Broker: Not reported

Receive Date: 2006-01-01 00:00:00.0
Handler Name: JEWEL SHEEN COATING INC
Federal Waste Generator Description: Not a generator, verified
State District Owner: NY
Large Quantity Handler of Universal Waste: No
Recognized Trader Importer: No
Recognized Trader Exporter: No
Spent Lead Acid Battery Importer: No
Spent Lead Acid Battery Exporter: No
Current Record: No
Non Storage Recycler Activity: Not reported
Electronic Manifest Broker: Not reported

Receive Date: 2007-01-01 00:00:00.0
Handler Name: JEWEL SHEEN COATING INC
Federal Waste Generator Description: Not a generator, verified
State District Owner: NY
Large Quantity Handler of Universal Waste: No
Recognized Trader Importer: No
Recognized Trader Exporter: No
Spent Lead Acid Battery Importer: No
Spent Lead Acid Battery Exporter: No
Current Record: Yes
Non Storage Recycler Activity: Not reported
Electronic Manifest Broker: Not reported

Receive Date: 1980-07-22 00:00:00.0
Handler Name: JEWEL SHEEN COATING INC
Federal Waste Generator Description: Large Quantity Generator
State District Owner: NY
Large Quantity Handler of Universal Waste: No
Recognized Trader Importer: No
Recognized Trader Exporter: No
Spent Lead Acid Battery Importer: No

JEWEL SHEEN COATING INC (Continued) **1000203740**

Spent Lead Acid Battery Exporter: No
Current Record: No
Non Storage Recycler Activity: Not reported
Electronic Manifest Broker: Not reported

List of NAICS Codes and Descriptions:
NAICS Code: 31332
NAICS Description: FABRIC COATING MILLS

Facility Has Received Notices of Violation:
Found Violation: Yes
Agency Which Determined Violation: State
Violation Short Description: Generators - General
Date Violation was Determined: 1985-02-13 00:00:00.0
Actual Return to Compliance Date: 1985-05-09 00:00:00.0
Return to Compliance Qualifier: Observed
Violation Responsible Agency: State
Scheduled Compliance Date: 1985-05-26 00:00:00.0
Enforcement Identifier: 001
Date of Enforcement Action: 1985-04-26 00:00:00.0
Enforcement Responsible Agency: State
Enforcement Docket Number: Not reported
Enforcement Attorney: Not reported
Corrective Action Component: No
Appeal Initiated Date: Not reported
Appeal Resolution Date: Not reported
Disposition Status Date: Not reported
Disposition Status: Not reported
Disposition Status Description: Not reported
Consent/Final Order Sequence Number: Not reported
Consent/Final Order Respondent Name: Not reported
Consent/Final Order Lead Agency: Not reported
Enforcement Type: WRITTEN INFORMAL
Enforcement Responsible Person: NYDEC
Enforcement Responsible Sub-Organization: Not reported
SEP Sequence Number: Not reported
SEP Expenditure Amount: Not reported
SEP Scheduled Completion Date: Not reported
SEP Actual Date: Not reported
SEP Defaulted Date: Not reported
SEP Type: Not reported
SEP Type Description: Not reported
Proposed Amount: Not reported
Final Monetary Amount: Not reported
Paid Amount: Not reported
Final Count: Not reported
Final Amount: Not reported

Found Violation: No
Agency Which Determined Violation: Not reported
Violation Short Description: Not reported
Date Violation was Determined: Not reported
Actual Return to Compliance Date: Not reported
Return to Compliance Qualifier: Not reported
Violation Responsible Agency: Not reported
Scheduled Compliance Date: Not reported

JEWEL SHEEN COATING INC (Continued) **1000203740**

Enforcement Identifier:	Not reported
Date of Enforcement Action:	Not reported
Enforcement Responsible Agency:	Not reported
Enforcement Docket Number:	Not reported
Enforcement Attorney:	Not reported
Corrective Action Component:	Not reported
Appeal Initiated Date:	Not reported
Appeal Resolution Date:	Not reported
Disposition Status Date:	Not reported
Disposition Status:	Not reported
Disposition Status Description:	Not reported
Consent/Final Order Sequence Number:	Not reported
Consent/Final Order Respondent Name:	Not reported
Consent/Final Order Lead Agency:	Not reported
Enforcement Type:	Not reported
Enforcement Responsible Person:	Not reported
Enforcement Responsible Sub-Organization:	Not reported
SEP Sequence Number:	Not reported
SEP Expenditure Amount:	Not reported
SEP Scheduled Completion Date:	Not reported
SEP Actual Date:	Not reported
SEP Defaulted Date:	Not reported
SEP Type:	Not reported
SEP Type Description:	Not reported
Proposed Amount:	Not reported
Final Monetary Amount:	Not reported
Paid Amount:	Not reported
Final Count:	Not reported
Final Amount:	Not reported

Evaluation Action Summary:

Evaluation Date:	1985-02-13 00:00:00.0
Evaluation Responsible Agency:	State
Found Violation:	Yes
Evaluation Type Description:	COMPLIANCE EVALUATION INSPECTION ON-SITE
Evaluation Responsible Person Identifier:	NYDEC
Evaluation Responsible Sub-Organization:	Not reported
Actual Return to Compliance Date:	1985-05-09 00:00:00.0
Scheduled Compliance Date:	1985-05-26 00:00:00.0
Date of Request:	Not reported
Date Response Received:	Not reported
Request Agency:	Not reported
Former Citation:	Not reported

Evaluation Date:	1985-05-09 00:00:00.0
Evaluation Responsible Agency:	State
Found Violation:	No
Evaluation Type Description:	NON-FINANCIAL RECORD REVIEW
Evaluation Responsible Person Identifier:	Not reported
Evaluation Responsible Sub-Organization:	Not reported
Actual Return to Compliance Date:	Not reported
Scheduled Compliance Date:	Not reported
Date of Request:	Not reported
Date Response Received:	Not reported
Request Agency:	Not reported
Former Citation:	Not reported

JEWEL SHEEN COATING INC (Continued) **1000203740**

FINDS:
Registry ID: 110001580398

Click Here:

Environmental Interest/Information System:
RCRAInfo is a national information system that supports the Resource Conservation and Recovery Act (RCRA) program through the tracking of events and activities related to facilities that generate, transport, and treat, store, or dispose of hazardous waste. RCRAInfo allows RCRA program staff to track the notification, permit, compliance, and corrective action activities required under RCRA.
FIS (New York - Facility Information System) is New York's Department of Environmental Conservation (DEC) information system for tracking environmental facility information found across the State.

Click this hyperlink while viewing on your computer to access additional FINDS: detail in the EDR Site Report.

ECHO:

Envid:	1000203740
Registry ID:	110001580398
DFR URL:	http://echo.epa.gov/detailed-facility-report?fid=110001580398
Name:	JEWEL SHEEN COATING INC
Address:	37-07 36TH AVE
City,State,Zip:	LONG ISLAND CITY, NY 11101

NY MANIFEST:

Name:	JEWEL SHEEN COATING INC
Address:	37-07 36TH AVE
City,State,Zip:	LONG ISLAND CITY, NY 11101-1619
Country:	USA
EPA ID:	NYD001490440
Facility Status:	Not reported
Location Address 1:	37-07 36TH AVE
Code:	BP
Location Address 2:	Not reported
Total Tanks:	Not reported
Location City:	LONG IS CY
Location State:	NY
Location Zip:	11101
Location Zip 4:	Not reported

NY MANIFEST:

EPAID:	NYD001490440
Mailing Name:	JEWEL SHEEN COATING INC
Mailing Contact:	SELWYN COOPER VP
Mailing Address 1:	37-07 36TH AVE
Mailing Address 2:	Not reported
Mailing City:	LONG IS CY
Mailing State:	NY
Mailing Zip:	11101
Mailing Zip 4:	Not reported
Mailing Country:	USA
Mailing Phone:	2127290888

NY MANIFEST:

JEWEL SHEEN COATING INC (Continued) **1000203740**

Document ID:	NYA3846418
Manifest Status:	C
seq:	Not reported
Year:	1986
Trans1 State ID:	PLATE#
Trans2 State ID:	57745GB
Generator Ship Date:	12/16/1986
Trans1 Recv Date:	12/16/1986
Trans2 Recv Date:	/ /
TSD Site Recv Date:	12/16/1986
Part A Recv Date:	01/09/1987
Part B Recv Date:	01/06/1987
Generator EPA ID:	NYD001490440
Trans1 EPA ID:	NYD000824334
Trans2 EPA ID:	Not reported
TSDF ID 1:	NYD000824334
TSDF ID 2:	Not reported
Manifest Tracking Number:	Not reported
Import Indicator:	Not reported
Export Indicator:	Not reported
Discr Quantity Indicator:	Not reported
Discr Type Indicator:	Not reported
Discr Residue Indicator:	Not reported
Discr Partial Reject Indicator:	Not reported
Discr Full Reject Indicator:	Not reported
Manifest Ref Number:	Not reported
Alt Facility RCRA ID:	Not reported
Alt Facility Sign Date:	Not reported
MGMT Method Type Code:	Not reported
Waste Code:	F003 - UNKNOWN
Waste Code:	Not reported
Waste Code:	Not reported
Waste Code:	Not reported
Waste Code:	Not reported
Waste Code:	Not reported
Quantity:	00275
Units:	G - Gallons (liquids only)* (8.3 pounds)
Number of Containers:	005
Container Type:	DM - Metal drums, barrels
Handling Method:	B Incineration, heat recovery, burning.
Specific Gravity:	100

D25 **NYCDEP SHAFT 11A** **RCRA-VSQG** **1004761992**
35TH AVE & STEINWAY ST **NYR000092452**
< 1/8 **QUEENS, NY 11101**
1 ft.

Site 3 of 12 in cluster D

Relative: RCRA-VSQG:
Lower

Date Form Received by Agency:		2017-05-09 00:00:00.0
Handler Name:	NYCDEP SHAFT 11A	
Handler Address:		35TH AVE & STEINWAY ST
Handler City,State,Zip:		QUEENS, NY 11101
EPA ID:		NYR000092452
Contact Name:		SHAY MCATAMNEY
Contact Address:		JUNCTION BLVD
Contact City,State,Zip:		FLUSHING, NY 11373

Actual:
39 ft.

NYCDEP SHAFT 11A (Continued) **1004761992**

Contact Telephone:	718-595-4618
Contact Fax:	Not reported
Contact Email:	SMCATAMNEY@DEP.NYC.GOV
Contact Title:	ENVIRONMENTAL COMPLIANCE MANAGER
EPA Region:	02
Land Type:	Municipal
Federal Waste Generator Description:	Conditionally Exempt Small Quantity Generator
Non-Notifier:	Not reported
Biennial Report Cycle:	Not reported
Accessibility:	Not reported
Active Site Indicator:	Handler Activities
State District Owner:	NY
State District:	NYSDEC R2
Mailing Address:	JUNCTION BLVD
Mailing City,State,Zip:	FLUSHING, NY 11373
Owner Name:	NYC DEPARTMENT OF ENVIRONMENTAL PROTECTION
Owner Type:	Municipal
Operator Name:	NYC DEPARTMENT OF ENVIRONMENTAL PROTECTION
Operator Type:	Municipal
Short-Term Generator Activity:	No
Importer Activity:	No
Mixed Waste Generator:	No
Transporter Activity:	No
Transfer Facility Activity:	No
Recycler Activity with Storage:	No
Small Quantity On-Site Burner Exemption:	No
Smelting Melting and Refining Furnace Exemption:	No
Underground Injection Control:	No
Off-Site Waste Receipt:	No
Universal Waste Indicator:	No
Universal Waste Destination Facility:	No
Federal Universal Waste:	No
Active Site Fed-Reg Treatment Storage and Disposal Facility:	Not reported
Active Site Converter Treatment storage and Disposal Facility:	Not reported
Active Site State-Reg Treatment Storage and Disposal Facility:	Not reported
Active Site State-Reg Handler:	---
Federal Facility Indicator:	Not reported
Hazardous Secondary Material Indicator:	NN
Sub-Part K Indicator:	Not reported
Commercial TSD Indicator:	No
Treatment Storage and Disposal Type:	Not reported
2018 GPRA Permit Baseline:	Not on the Baseline
2018 GPRA Renewals Baseline:	Not on the Baseline
Permit Renewals Workload Universe:	Not reported
Permit Workload Universe:	Not reported
Permit Progress Universe:	Not reported
Post-Closure Workload Universe:	Not reported
Closure Workload Universe:	Not reported
202 GPRA Corrective Action Baseline:	No
Corrective Action Workload Universe:	No
Subject to Corrective Action Universe:	No
Non-TSDFs Where RCRA CA has Been Imposed Universe:	No
TSDFs Potentially Subject to CA Under 3004 (u)/(v) Universe:	No
TSDFs Only Subject to CA under Discretionary Auth Universe:	No
Corrective Action Priority Ranking:	No NCAPS ranking
Environmental Control Indicator:	No
Institutional Control Indicator:	No

NYCDEP SHAFT 11A (Continued) **1004761992**

Human Exposure Controls Indicator:	N/A
Groundwater Controls Indicator:	N/A
Operating TSDF Universe:	Not reported
Full Enforcement Universe:	Not reported
Significant Non-Complier Universe:	No
Unaddressed Significant Non-Complier Universe:	No
Addressed Significant Non-Complier Universe:	No
Significant Non-Complier With a Compliance Schedule Universe:	No
Financial Assurance Required:	Not reported
Handler Date of Last Change:	2017-05-10 14:39:42.0
Recognized Trader-Importer:	No
Recognized Trader-Exporter:	No
Importer of Spent Lead Acid Batteries:	No
Exporter of Spent Lead Acid Batteries:	No
Recycler Activity Without Storage:	Not reported
Manifest Broker:	Not reported
Sub-Part P Indicator:	No

Hazardous Waste Summary:

Waste Code:	D008
Waste Description:	LEAD
Waste Code:	D009
Waste Description:	MERCURY

Handler - Owner Operator:

Owner/Operator Indicator:	Operator
Owner/Operator Name:	NYC DEPARTMENT OF ENVIRONMENTAL PROTECTION
Legal Status:	Municipal
Date Became Current:	1930-01-01 00:00:00.
Date Ended Current:	Not reported
Owner/Operator Address:	59-17 JUNCTION BLVD
Owner/Operator City,State,Zip:	FLUSHING, NY 11373
Owner/Operator Telephone:	Not reported
Owner/Operator Telephone Ext:	Not reported
Owner/Operator Fax:	Not reported
Owner/Operator Email:	Not reported
Owner/Operator Indicator:	Operator
Owner/Operator Name:	NYCDEP
Legal Status:	Municipal
Date Became Current:	2001-01-01 00:00:00.
Date Ended Current:	Not reported
Owner/Operator Address:	59-17 JUNCTION BLVD
Owner/Operator City,State,Zip:	CORONA, NY 11368
Owner/Operator Telephone:	718-595-3518
Owner/Operator Telephone Ext:	Not reported
Owner/Operator Fax:	Not reported
Owner/Operator Email:	Not reported
Owner/Operator Indicator:	Owner
Owner/Operator Name:	NYCDEP
Legal Status:	Municipal
Date Became Current:	2001-01-01 00:00:00.
Date Ended Current:	Not reported

NYCDEP SHAFT 11A (Continued) **1004761992**

Owner/Operator Address:	59-17 JUNCTION BLVD
Owner/Operator City,State,Zip:	CORONA, NY 11368
Owner/Operator Telephone:	718-595-3518
Owner/Operator Telephone Ext:	Not reported
Owner/Operator Fax:	Not reported
Owner/Operator Email:	Not reported
Owner/Operator Indicator:	Owner
Owner/Operator Name:	NYC DEPARTMENT OF ENVIRONMENTAL PROTECTION
Legal Status:	Municipal
Date Became Current:	1930-01-01 00:00:00.
Date Ended Current:	Not reported
Owner/Operator Address:	59-17 JUNCTION BLVD
Owner/Operator City,State,Zip:	FLUSHING, NY 11373
Owner/Operator Telephone:	Not reported
Owner/Operator Telephone Ext:	Not reported
Owner/Operator Fax:	Not reported
Owner/Operator Email:	Not reported
Owner/Operator Indicator:	Owner
Owner/Operator Name:	NYCDEP
Legal Status:	Municipal
Date Became Current:	Not reported
Date Ended Current:	Not reported
Owner/Operator Address:	59-17 JUNCTION BLVD
Owner/Operator City,State,Zip:	CORONA, NY 11368
Owner/Operator Telephone:	718-595-3518
Owner/Operator Telephone Ext:	Not reported
Owner/Operator Fax:	Not reported
Owner/Operator Email:	Not reported

Historic Generators:

Receive Date:	2006-01-01 00:00:00.0
Handler Name: NYCDEP - SHAFT 11A	
Federal Waste Generator Description:	Not a generator, verified
State District Owner:	NY
Large Quantity Handler of Universal Waste:	No
Recognized Trader Importer:	No
Recognized Trader Exporter:	No
Spent Lead Acid Battery Importer:	No
Spent Lead Acid Battery Exporter:	No
Current Record:	No
Non Storage Recycler Activity:	Not reported
Electronic Manifest Broker:	Not reported
Receive Date:	2007-01-01 00:00:00.0
Handler Name: NYCDEP - SHAFT 11A	
Federal Waste Generator Description:	Not a generator, verified
State District Owner:	NY
Large Quantity Handler of Universal Waste:	No
Recognized Trader Importer:	No
Recognized Trader Exporter:	No
Spent Lead Acid Battery Importer:	No
Spent Lead Acid Battery Exporter:	No
Current Record:	No
Non Storage Recycler Activity:	Not reported
Electronic Manifest Broker:	Not reported

NYCDEP SHAFT 11A (Continued) **1004761992**

Receive Date:	2000-11-02 00:00:00.0
Handler Name: NYCDEP - SHAFT 11A	
Federal Waste Generator Description:	Conditionally Exempt Small Quantity Generator
State District Owner:	NY
Large Quantity Handler of Universal Waste:	No
Recognized Trader Importer:	No
Recognized Trader Exporter:	No
Spent Lead Acid Battery Importer:	No
Spent Lead Acid Battery Exporter:	No
Current Record:	No
Non Storage Recycler Activity:	Not reported
Electronic Manifest Broker:	Not reported

Receive Date:	2017-05-09 00:00:00.0
Handler Name: NYCDEP SHAFT 11A	
Federal Waste Generator Description:	Conditionally Exempt Small Quantity Generator
State District Owner:	NY
Large Quantity Handler of Universal Waste:	No
Recognized Trader Importer:	No
Recognized Trader Exporter:	No
Spent Lead Acid Battery Importer:	No
Spent Lead Acid Battery Exporter:	No
Current Record:	Yes
Non Storage Recycler Activity:	Not reported
Electronic Manifest Broker:	Not reported

List of NAICS Codes and Descriptions:

NAICS Code:	22131
NAICS Description:	WATER SUPPLY AND IRRIGATION SYSTEMS

Facility Has Received Notices of Violations:

Violations:	No Violations Found

Evaluation Action Summary:

Evaluations:	No Evaluations Found

C26 **M V J ASSOCIATES** **NY LTANKS** **S105999993**
35-02 43RD ST **N/A**
< 1/8 **ASTORIA, NY**
1 ft.

Site 6 of 12 in cluster C

Relative: Higher
Actual: 40 ft.

LTANKS:

Name:	M V J ASSOCIATES
Address:	35-02 43RD ST
City,State,Zip:	ASTORIA, NY
Spill Number/Closed Date:	0306651 / 2003-12-17
Facility ID:	0306651
Site ID:	236854
Spill Date:	2003-09-23
Spill Cause:	Tank Test Failure
Spill Source:	Commercial/Industrial
Spill Class:	B3
Cleanup Ceased:	Not reported
SWIS:	4101

M V J ASSOCIATES (Continued) **S105999993**

Investigator:	JXZHAO
Referred To:	Not reported
Reported to Dept:	2003-09-23
CID:	252
Water Affected:	Not reported
Spill Notifier:	Tank Tester
Last Inspection:	Not reported
Recommended Penalty:	False
Meets Standard:	False
UST Involvement:	False
Remediation Phase:	0
Date Entered In Computer:	2003-09-23
Spill Record Last Update:	2003-12-17
Spiller Name:	MARIE SCHERALDI
Spiller Company:	M V J ASSOCIATES
Spiller Address:	35-02 43RD ST
Spiller County:	001
Spiller Contact:	MARIE SCHERALDI
Spiller Phone:	(718) 786-4160
Spiller Extention:	Not reported
DEC Region:	2
DER Facility ID:	195122
DEC Memo:	"Prior to Sept, 2004 data translation this spill Lead_DEC Field was ZHAO 9/24/03 DDO Sawyer sent tank test failure letter to: George Arnitsis Master Transmissions 35-06 43rd Street LIC, NY 11101 12/17/2003 - It has found that pipeline broke. Line has been replaced. Pro Test John Leddy filed Affidavit dated December 3, 2003 stating that in the course of excavating and replacing the lines on the subject tank, there was no contaminated soil discovered. A 2020 IS MSDS PID meter was used to aid in the determination."
Remarks:	"RECOMMEND TO EXCAVATE-ISOLATE AND RE-TEST"

All TTF:

Facility ID:	0306651
Spill Number:	0306651
Spill Tank Test:	1528700
Site ID:	236854
Tank Number:	Not reported
Tank Size:	1500
Material:	0001
EPA UST:	Not reported
UST:	Not reported
Cause:	Not reported
Source:	Not reported
Test Method:	03
Test Method 2:	Horner EZ Check I or II
Leak Rate:	.00
Gross Fail:	Not reported
Modified By:	Spills
Last Modified Date:	Not reported

All Materials:

Site ID:	236854
Operable Unit ID:	873088
Operable Unit:	01
Material ID:	503847
Material Code:	0001A

M V J ASSOCIATES (Continued) **S105999993**

Material Name:	#2 fuel oil
Case No.:	Not reported
Material FA:	Petroleum
Quantity:	.00
Units:	G
Recovered:	.00
Oxygenate:	Not reported

C27 **MASTER TRANSMISSIONS INC** **NY UST** **U004047539**
35-06 43RD STREET **N/A**
< 1/8 **LONG ISLAND CITY, NY 11101**
1 ft.

Site 7 of 12 in cluster C

Relative: Higher
Actual: 40 ft.

UST:

Name:	MASTER TRANSMISSIONS INC
Address:	35-06 43RD STREET
City,State,Zip:	LONG ISLAND CITY, NY 11101
Id/Status:	2-607578 / Active
Program Type:	PBS
Region:	STATE
DEC Region:	2
Expiration Date:	04/08/2017
UTM X:	591181.73807
UTM Y:	4512009.25786
Site Type:	Other

Affiliation Records:

Site Id:	29430
Affiliation Type:	Facility Owner
Company Name:	MVJ ASSOCIATES
Contact Type:	PRESIDENT
Contact Name:	GEORGE ARNITSIS
Address1:	42-19 11TH STREET
Address2:	Not reported
City:	LONG ISLAND CITY
State:	NY
Zip Code:	11101
Country Code:	001
Phone:	(718) 786-0221
EMail:	Not reported
Fax Number:	Not reported
Modified By:	DXLIVING
Date Last Modified:	2007-02-07

Site Id:	29430
Affiliation Type:	Mail Contact
Company Name:	MASTER TRANSMISSIONS
Contact Type:	Not reported
Contact Name:	GEORGE ARNITSIS
Address1:	35-06 43RD STREET
Address2:	Not reported
City:	LONG ISLAND CITY
State:	NY
Zip Code:	11101
Country Code:	001
Phone:	(718) 937-0700

MASTER TRANSMISSIONS INC (Continued) **U004047539**

EMail:	Not reported
Fax Number:	Not reported
Modified By:	TRANSLAT
Date Last Modified:	2004-03-04

Site Id:	29430
Affiliation Type:	Facility Operator
Company Name:	MASTER TRANSMISSIONS INC
Contact Type:	Not reported
Contact Name:	GEORGE ARNITSIS
Address1:	Not reported
Address2:	Not reported
City:	Not reported
State:	NN
Zip Code:	Not reported
Country Code:	001
Phone:	(718) 937-0700
EMail:	Not reported
Fax Number:	Not reported
Modified By:	TRANSLAT
Date Last Modified:	2004-03-04

Site Id:	29430
Affiliation Type:	Emergency Contact
Company Name:	MVJ ASSOCIATES
Contact Type:	Not reported
Contact Name:	GEORGE ARNITSIS
Address1:	Not reported
Address2:	Not reported
City:	Not reported
State:	NN
Zip Code:	Not reported
Country Code:	001
Phone:	(718) 726-5941
EMail:	Not reported
Fax Number:	Not reported
Modified By:	TRANSLAT
Date Last Modified:	2004-03-04

Tank Info:

Tank Number:	001
Tank ID:	63210
Tank Status:	In Service
Material Name:	In Service
Capacity Gallons:	1500
Install Date:	12/15/1951
Date Tank Closed:	Not reported
Registered:	True
Tank Location:	Underground
Tank Type:	Steel/carbon steel
Material Code:	0001
Common Name of Substance:	#2 Fuel Oil (On-Site Consumption)

Tightness Test Method:	21
Date Test:	04/16/2012
Next Test Date:	10/11/2016

MASTER TRANSMISSIONS INC (Continued) **U004047539**

Pipe Model: Not reported
Modified By: TankSys
Last Modified: 02/19/2020

Equipment Records:

A01 - Tank Internal Protection - Epoxy Liner
H00 - Tank Leak Detection - None
L09 - Piping Leak Detection - Exempt Suction Piping
B00 - Tank External Protection - None
F00 - Pipe External Protection - None
D00 - Pipe Type - No Piping
I04 - Overfill - Product Level Gauge (A/G)
C02 - Pipe Location - Underground/On-ground
G00 - Tank Secondary Containment - None
J02 - Dispenser - Suction Dispenser

E28 **CONSOLIDATED EDISON** **NY MANIFEST** **S117563823**
36TH AVE CIRCLE 38 E 24TH ST **N/A**
< 1/8 **LONG ISLAND CITY, NY 11101**
1 ft.

Site 4 of 5 in cluster E

Relative: **Lower**
Actual: **37 ft.**

NY MANIFEST:
Name: CONSOLIDATED EDISON
Address: 36TH AVE CIRCLE 38 E 24TH ST
City,State,Zip: LONG ISLAND CITY, NY 11101-0000
Country: USA
EPA ID: NYP004014403
Facility Status: Not reported
Location Address 1: TM6697-36TH AVE & 29TH ST
Code: BP
Location Address 2: Not reported
Total Tanks: Not reported
Location City: QUEENS
Location State: NY
Location Zip: 11428
Location Zip 4: Not reported

NY MANIFEST:
EPAID: NYP004014403
Mailing Name: CONSOLIDATED EDISON
Mailing Contact: FRANKLIN MURRAY
Mailing Address 1: 4 IRVING PLACE RM 828
Mailing Address 2: Not reported
Mailing City: NEW YORK
Mailing State: NY
Mailing Zip: 10003
Mailing Zip 4: Not reported
Mailing Country: USA
Mailing Phone: 2124602808

NY MANIFEST:
Document ID: NYE0006741
Manifest Status: C
seq: Not reported
Year: 1997
Trans1 State ID: GX3216
Trans2 State ID: Not reported

CONSOLIDATED EDISON (Continued) **S117563823**

Generator Ship Date:	11/13/1997
Trans1 Recv Date:	11/13/1997
Trans2 Recv Date:	/ /
TSD Site Recv Date:	11/14/1997
Part A Recv Date:	11/28/1997
Part B Recv Date:	12/02/1997
Generator EPA ID:	NYP004014403
Trans1 EPA ID:	NYD006982359
Trans2 EPA ID:	Not reported
TSDF ID 1:	NYD980593636
TSDF ID 2:	Not reported
Manifest Tracking Number:	Not reported
Import Indicator:	Not reported
Export Indicator:	Not reported
Discr Quantity Indicator:	Not reported
Discr Type Indicator:	Not reported
Discr Residue Indicator:	Not reported
Discr Partial Reject Indicator:	Not reported
Discr Full Reject Indicator:	Not reported
Manifest Ref Number:	Not reported
Alt Facility RCRA ID:	Not reported
Alt Facility Sign Date:	Not reported
MGMT Method Type Code:	Not reported
Waste Code:	B002 - PETROLEUM OIL WITH 50 BUT < 500 PPM PCB
Waste Code:	Not reported
Waste Code:	Not reported
Waste Code:	Not reported
Waste Code:	Not reported
Waste Code:	Not reported
Quantity:	01141
Units:	K - Kilograms (2.2 pounds)
Number of Containers:	001
Container Type:	TT - Cargo tank, tank trucks
Handling Method:	T Chemical, physical, or biological treatment.
Specific Gravity:	100

G29 **CONSOLIDATED EDISON** **NY MANIFEST** **1009241074**
41ST & 35 AVE V8552 **N/A**
< 1/8 **QUEENS, NY**
1 ft.

Site 1 of 11 in cluster G

Relative: **Higher**

Actual: **41 ft.**

NY MANIFEST:

Name:	CONSOLIDATED EDISON
Address:	41ST & 35 AVE V8552
City,State,Zip:	QUEENS, NY
Country:	USA
EPA ID:	NYP004094223
Facility Status:	Not reported
Location Address 1:	41ST & 35 AVE V8552
Code:	BP
Location Address 2:	Not reported
Total Tanks:	Not reported
Location City:	QUEENS
Location State:	NY
Location Zip:	Not reported
Location Zip 4:	Not reported

CONSOLIDATED EDISON (Continued) **1009241074**

NY MANIFEST:

EPAID:	NYP004094223
Mailing Name:	CONSOLIDATED EDISON
Mailing Contact:	FRANKLIN MURRAY
Mailing Address 1:	4 IRVING PLACE RM 828
Mailing Address 2:	Not reported
Mailing City:	NEW YORK
Mailing State:	NY
Mailing Zip:	10003
Mailing Zip 4:	Not reported
Mailing Country:	USA
Mailing Phone:	2124602808

NY MANIFEST:

Document ID:	NYE0705906
Manifest Status:	Not reported
seq:	01
Year:	2001
Trans1 State ID:	GX3216
Trans2 State ID:	Not reported
Generator Ship Date:	12/21/2001
Trans1 Recv Date:	12/21/2001
Trans2 Recv Date:	Not reported
TSD Site Recv Date:	12/22/2001
Part A Recv Date:	Not reported
Part B Recv Date:	Not reported
Generator EPA ID:	NYP004094223
Trans1 EPA ID:	NYD006982359
Trans2 EPA ID:	Not reported
TSDF ID 1:	NYD980593636
TSDF ID 2:	Not reported
Manifest Tracking Number:	Not reported
Import Indicator:	Not reported
Export Indicator:	Not reported
Discr Quantity Indicator:	Not reported
Discr Type Indicator:	Not reported
Discr Residue Indicator:	Not reported
Discr Partial Reject Indicator:	Not reported
Discr Full Reject Indicator:	Not reported
Manifest Ref Number:	Not reported
Alt Facility RCRA ID:	Not reported
Alt Facility Sign Date:	Not reported
MGMT Method Type Code:	Not reported
Waste Code:	B002 - PETROLEUM OIL WITH 50 BUT < 500 PPM PCB
Waste Code:	Not reported
Waste Code:	Not reported
Waste Code:	Not reported
Waste Code:	Not reported
Waste Code:	Not reported
Quantity:	00778
Units:	K - Kilograms (2.2 pounds)
Number of Containers:	001
Container Type:	TT - Cargo tank, tank trucks
Handling Method:	T Chemical, physical, or biological treatment.
Specific Gravity:	01.00

C30 **CON EDISON SERVICE BOX: 10911** **RCRA NonGen / NLR** **1017777062**
SE **42-33 NORTHERN BLVD** **NYP004549473**
< 1/8 **LONG ISLAND CITY, NY 11101**
0.001 mi.
7 ft. **Site 8 of 12 in cluster C**

Relative: **Lower**

Actual: **36 ft.**

RCRA NonGen / NLR:

Date Form Received by Agency:		2014-07-01 00:00:00.0
Handler Name:	CON EDISON SERVICE BOX:	10911
Handler Address:		42-33 NORTHERN BLVD
Handler City,State,Zip:		LONG ISLAND CITY, NY 11101
EPA ID:		NYP004549473
Contact Name:		THOMAS TEELING
Contact Address:		Not reported
Contact City,State,Zip:		Not reported
Contact Telephone:		212-460-3770
Contact Fax:		Not reported
Contact Email:		Not reported
Contact Title:		SENIOR SCIENTIST
EPA Region:		02
Land Type:		Private
Federal Waste Generator Description:		Not a generator, verified
Non-Notifier:		Not reported
Biennial Report Cycle:		Not reported
Accessibility:		Not reported
Active Site Indicator:		Not reported
State District Owner:		NY
State District:		NYSDEC R2
Mailing Address:		IRVING PL, 15TH FL NE
Mailing City,State,Zip:		NEW YORK, NY 10003
Owner Name:		Not reported
Owner Type:		Not reported
Operator Name:		Not reported
Operator Type:		Not reported
Short-Term Generator Activity:		No
Importer Activity:		No
Mixed Waste Generator:		No
Transporter Activity:		No
Transfer Facility Activity:		No
Recycler Activity with Storage:		No
Small Quantity On-Site Burner Exemption:		No
Smelting Melting and Refining Furnace Exemption:		No
Underground Injection Control:		No
Off-Site Waste Receipt:		No
Universal Waste Indicator:		No
Universal Waste Destination Facility:		No
Federal Universal Waste:		No
Active Site Fed-Reg Treatment Storage and Disposal Facility:		Not reported
Active Site Converter Treatment storage and Disposal Facility:		Not reported
Active Site State-Reg Treatment Storage and Disposal Facility:		Not reported
Active Site State-Reg Handler:		---
Federal Facility Indicator:		Not reported
Hazardous Secondary Material Indicator:		NN
Sub-Part K Indicator:		Not reported
Commercial TSD Indicator:		No
Treatment Storage and Disposal Type:		Not reported
2018 GPRA Permit Baseline:		Not on the Baseline
2018 GPRA Renewals Baseline:		Not on the Baseline
Permit Renewals Workload Universe:		Not reported

CON EDISON SERVICE BOX: 10911 (Continued) **1017777062**

Permit Workload Universe:	Not reported
Permit Progress Universe:	Not reported
Post-Closure Workload Universe:	Not reported
Closure Workload Universe:	Not reported
202 GPRA Corrective Action Baseline:	No
Corrective Action Workload Universe:	No
Subject to Corrective Action Universe:	No
Non-TSDFs Where RCRA CA has Been Imposed Universe:	No
TSDFs Potentially Subject to CA Under 3004 (u)/(v) Universe:	No
TSDFs Only Subject to CA under Discretionary Auth Universe:	No
Corrective Action Priority Ranking:	No NCAPS ranking
Environmental Control Indicator:	No
Institutional Control Indicator:	No
Human Exposure Controls Indicator:	N/A
Groundwater Controls Indicator:	N/A
Operating TSDF Universe:	Not reported
Full Enforcement Universe:	Not reported
Significant Non-Complier Universe:	No
Unaddressed Significant Non-Complier Universe:	No
Addressed Significant Non-Complier Universe:	No
Significant Non-Complier With a Compliance Schedule Universe:	No
Financial Assurance Required:	Not reported
Handler Date of Last Change:	2015-02-11 11:48:56.0
Recognized Trader-Importer:	No
Recognized Trader-Exporter:	No
Importer of Spent Lead Acid Batteries:	No
Exporter of Spent Lead Acid Batteries:	No
Recycler Activity Without Storage:	Not reported
Manifest Broker:	Not reported
Sub-Part P Indicator:	No

Historic Generators:

Receive Date:	2014-06-01 00:00:00.0
Handler Name: CON EDISON	
Federal Waste Generator Description:	Small Quantity Generator
State District Owner:	NY
Large Quantity Handler of Universal Waste:	No
Recognized Trader Importer:	No
Recognized Trader Exporter:	No
Spent Lead Acid Battery Importer:	No
Spent Lead Acid Battery Exporter:	No
Current Record:	No
Non Storage Recycler Activity:	Not reported
Electronic Manifest Broker:	Not reported

Receive Date:	2014-06-01 00:00:00.0
Handler Name: CON EDISON	
Federal Waste Generator Description:	Not a generator, verified
State District Owner:	NY
Large Quantity Handler of Universal Waste:	No
Recognized Trader Importer:	No
Recognized Trader Exporter:	No
Spent Lead Acid Battery Importer:	No
Spent Lead Acid Battery Exporter:	No
Current Record:	No
Non Storage Recycler Activity:	Not reported

CON EDISON SERVICE BOX: 10911 (Continued) **1017777062**

Electronic Manifest Broker: Not reported

Receive Date: 2014-07-01 00:00:00.0
Handler Name: CON EDISON SERVICE BOX: 10911
Federal Waste Generator Description: Not a generator, verified
State District Owner: NY
Large Quantity Handler of Universal Waste: No
Recognized Trader Importer: No
Recognized Trader Exporter: No
Spent Lead Acid Battery Importer: No
Spent Lead Acid Battery Exporter: No
Current Record: Yes
Non Storage Recycler Activity: Not reported
Electronic Manifest Broker: Not reported

List of NAICS Codes and Descriptions:
NAICS Codes: No NAICS Codes Found

Facility Has Received Notices of Violations:
Violations: No Violations Found

Evaluation Action Summary:
Evaluations: No Evaluations Found

C31 **CON EDISON** **NY MANIFEST** **S117062586**
SE **42-33 NORTHERN BLVD** **N/A**
< 1/8 **LONG ISLAND CITY, NY 11101**
0.001 mi.
7 ft. **Site 9 of 12 in cluster C**

Relative:
Lower

Actual:
36 ft.

NY MANIFEST:
Name: CON EDISON
Address: 42-33 NORTHERN BLVD
City,State,Zip: LONG ISLAND CITY, NY 11101
Country: USA
EPA ID: NYP004549473
Facility Status: Not reported
Location Address 1: 42-33 NORTHERN BLVD
Code: BP
Location Address 2: SB 10911
Total Tanks: Not reported
Location City: QUEENS
Location State: NY
Location Zip: 11101
Location Zip 4: Not reported

NY MANIFEST:
EPAID: NYP004549473
Mailing Name: CON EDISON
Mailing Contact: TOM TEELING
Mailing Address 1: 4 IRVING PLACE 15TH FLOOR
Mailing Address 2: Not reported
Mailing City: NEW YORK
Mailing State: NY
Mailing Zip: 10003
Mailing Zip 4: Not reported

CON EDISON (Continued) **S117062586**

Mailing Country:	USA
Mailing Phone:	Not reported

NY MANIFEST:

Document ID:	Not reported
Manifest Status:	Not reported
seq:	Not reported
Year:	Not reported
Trans1 State ID:	NJD003812047
Trans2 State ID:	Not reported
Generator Ship Date:	06/01/2014
Trans1 Recv Date:	06/01/2014
Trans2 Recv Date:	Not reported
TSD Site Recv Date:	06/09/2014
Part A Recv Date:	Not reported
Part B Recv Date:	Not reported
Generator EPA ID:	NYP004549473
Trans1 EPA ID:	Not reported
Trans2 EPA ID:	Not reported
TSDF ID 1:	NJD991291105
TSDF ID 2:	Not reported
Manifest Tracking Number:	002423705GBF
Import Indicator:	N
Export Indicator:	N
Discr Quantity Indicator:	N
Discr Type Indicator:	N
Discr Residue Indicator:	N
Discr Partial Reject Indicator:	N
Discr Full Reject Indicator:	N
Manifest Ref Number:	Not reported
Alt Facility RCRA ID:	Not reported
Alt Facility Sign Date:	Not reported
MGMT Method Type Code:	H110
Waste Code:	Not reported
Waste Code:	Not reported
Waste Code:	Not reported
Waste Code:	Not reported
Waste Code:	Not reported
Waste Code:	Not reported
Quantity:	500
Units:	P - Pounds
Number of Containers:	1
Container Type:	TT - Cargo tank, tank trucks
Handling Method:	T Chemical, physical, or biological treatment.
Specific Gravity:	1
Waste Code:	D008
Waste Code 1_2:	Not reported
Waste Code 1_3:	Not reported
Waste Code 1_4:	Not reported
Waste Code 1_5:	Not reported
Waste Code 1_6:	Not reported

G32 **MANHOLE 1581** **NY Spills** **S103828812**
East **35TH AVE & 42ND ST** **N/A**
< 1/8 **QUEENS, NY**
0.002 mi.
8 ft. **Site 2 of 11 in cluster G**

Relative: **Higher**
Actual: **45 ft.**

SPILLS:

Name:	MANHOLE 1581
Address:	35TH AVE & 42ND ST
City,State,Zip:	QUEENS, NY
Spill Number/Closed Date:	9814602 / 1999-03-11
Facility ID:	9814602
Facility Type:	ER
DER Facility ID:	254509
Site ID:	315674
DEC Region:	2
Spill Cause:	Unknown
Spill Class:	C4
SWIS:	4101
Spill Date:	1999-03-08
Investigator:	CAENGELH
Referred To:	Not reported
Reported to Dept:	1999-03-08
CID:	322
Water Affected:	Not reported
Spill Source:	Unknown
Spill Notifier:	Affected Persons
Cleanup Ceased:	Not reported
Cleanup Meets Std:	False
Last Inspection:	Not reported
Recommended Penalty:	False
UST Trust:	False
Remediation Phase:	0
Date Entered In Computer:	1999-03-08
Spill Record Last Update:	2002-05-15
Spiller Name:	UNKNOWN
Spiller Company:	Unknown
Spiller Address:	UNKNOWN
Spiller Company:	999
Contact Name:	Not reported
DEC Memo:	"Prior to Sept, 2004 data translation this spill Lead_DEC Field was ENGELHARDT DEC Inspector notes: 3/10/99: 1427: emailed erts for e2mis report. <1ppm, Reports cleanup completed at 2:00hrs. "
Remarks:	"SPILL OF OIL ONTO 300 GALS OF WATER - CLEAN UP PENDING TEST RESULTS CON ED #123490 - "

All Materials:

Site ID:	315674
Operable Unit ID:	1072194
Operable Unit:	01
Material ID:	311285
Material Code:	0066A
Material Name:	unknown petroleum
Case No.:	Not reported
Material FA:	Petroleum
Quantity:	1.00
Units:	G
Recovered:	.00
Oxygenate:	Not reported

F33 **CONSOLIDATED EDISON** **NY MANIFEST** **1009242042**
WSW **36 AVE & 38 ST MH17490** **N/A**
< 1/8 **QUEENS, NY**
0.004 mi.
22 ft. **Site 3 of 8 in cluster F**

Relative:
Lower

Actual:
35 ft.

NY MANIFEST:

Name:	CONSOLIDATED EDISON
Address:	36 AVE & 38 ST MH17490
City,State,Zip:	QUEENS, NY
Country:	USA
EPA ID:	NYP004106316
Facility Status:	Not reported
Location Address 1:	36 AVE & 38 ST MH17490
Code:	BP
Location Address 2:	Not reported
Total Tanks:	Not reported
Location City:	QUEENS
Location State:	NY
Location Zip:	Not reported
Location Zip 4:	Not reported

NY MANIFEST:

EPAID:	NYP004106316
Mailing Name:	CONSOLIDATED EDISON
Mailing Contact:	FRANKLIN MURRAY
Mailing Address 1:	4 IRVING PLACE RM 828
Mailing Address 2:	Not reported
Mailing City:	NEW YORK
Mailing State:	NY
Mailing Zip:	10003
Mailing Zip 4:	Not reported
Mailing Country:	USA
Mailing Phone:	2124602808

NY MANIFEST:

Document ID:	NYE1323504
Manifest Status:	Not reported
seq:	01
Year:	2003
Trans1 State ID:	96590JE
Trans2 State ID:	Not reported
Generator Ship Date:	02/03/2003
Trans1 Recv Date:	02/03/2003
Trans2 Recv Date:	Not reported
TSD Site Recv Date:	02/03/2003
Part A Recv Date:	Not reported
Part B Recv Date:	Not reported
Generator EPA ID:	NYP004106316
Trans1 EPA ID:	NYD006982359
Trans2 EPA ID:	Not reported
TSDF ID 1:	NYD077444263
TSDF ID 2:	Not reported
Manifest Tracking Number:	Not reported
Import Indicator:	Not reported
Export Indicator:	Not reported
Discr Quantity Indicator:	Not reported
Discr Type Indicator:	Not reported
Discr Residue Indicator:	Not reported

CONSOLIDATED EDISON (Continued) **1009242042**

Discr Partial Reject Indicator:	Not reported
Discr Full Reject Indicator:	Not reported
Manifest Ref Number:	Not reported
Alt Facility RCRA ID:	Not reported
Alt Facility Sign Date:	Not reported
MGMT Method Type Code:	Not reported
Waste Code:	D006 - CADMIUM 1.0 MG/L TCLP
Waste Code:	Not reported
Waste Code:	Not reported
Waste Code:	Not reported
Waste Code:	Not reported
Waste Code:	Not reported
Quantity:	00050
Units:	K - Kilograms (2.2 pounds)
Number of Containers:	001
Container Type:	DM - Metal drums, barrels
Handling Method:	L Landfill.
Specific Gravity:	01.00

E34 **CON ED - TM 1000** **RCRA NonGen / NLR** **1007206072**
SW **N/S 36 AVE 30 W/O STEINWAY ST** **NY MANIFEST** **NYP004003034**
< 1/8 **ASTORIA, NY 11104**
0.005 mi.
24 ft. **Site 5 of 5 in cluster E**

Relative: **Lower**
Actual: **37 ft.**

RCRA NonGen / NLR:

Date Form Received by Agency:		1998-02-28 00:00:00.0
Handler Name:	CON ED - TM 1000	
Handler Address:		N/S 36 AVE 30 W/O STEINWAY ST
Handler City,State,Zip:		ASTORIA, NY 11104-0000
EPA ID:		NYP004003034
Contact Name:		ANTHONY DRUMMINGS
Contact Address:		CONSOLIDATED EDISON INC
Contact City,State,Zip:		NEW YORK, NY 10003-0000
Contact Telephone:		212-460-3770
Contact Fax:		Not reported
Contact Email:		Not reported
Contact Title:		Not reported
EPA Region:		02
Land Type:		Not reported
Federal Waste Generator Description:		Not a generator, verified
Non-Notifier:		Not reported
Biennial Report Cycle:		Not reported
Accessibility:		Not reported
Active Site Indicator:		Not reported
State District Owner:		NY
State District:		NYSDEC R2
Mailing Address:		CONSOLIDATED EDISON INC
Mailing City,State,Zip:		NEW YORK, NY 10003-0000
Owner Name:		Not reported
Owner Type:		Not reported
Operator Name:		Not reported
Operator Type:		Not reported
Short-Term Generator Activity:		No
Importer Activity:		No
Mixed Waste Generator:		No
Transporter Activity:		No

CON ED - TM 1000 (Continued) **1007206072**

Transfer Facility Activity:	No
Recycler Activity with Storage:	No
Small Quantity On-Site Burner Exemption:	No
Smelting Melting and Refining Furnace Exemption:	No
Underground Injection Control:	No
Off-Site Waste Receipt:	No
Universal Waste Indicator:	No
Universal Waste Destination Facility:	No
Federal Universal Waste:	No
Active Site Fed-Reg Treatment Storage and Disposal Facility:	Not reported
Active Site Converter Treatment storage and Disposal Facility:	Not reported
Active Site State-Reg Treatment Storage and Disposal Facility:	Not reported
Active Site State-Reg Handler:	---
Federal Facility Indicator:	Not reported
Hazardous Secondary Material Indicator:	NN
Sub-Part K Indicator:	Not reported
Commercial TSD Indicator:	No
Treatment Storage and Disposal Type:	Not reported
2018 GPRA Permit Baseline:	Not on the Baseline
2018 GPRA Renewals Baseline:	Not on the Baseline
Permit Renewals Workload Universe:	Not reported
Permit Workload Universe:	Not reported
Permit Progress Universe:	Not reported
Post-Closure Workload Universe:	Not reported
Closure Workload Universe:	Not reported
202 GPRA Corrective Action Baseline:	No
Corrective Action Workload Universe:	No
Subject to Corrective Action Universe:	No
Non-TSDFs Where RCRA CA has Been Imposed Universe:	No
TSDFs Potentially Subject to CA Under 3004 (u)/(v) Universe:	No
TSDFs Only Subject to CA under Discretionary Auth Universe:	No
Corrective Action Priority Ranking:	No NCAPS ranking
Environmental Control Indicator:	No
Institutional Control Indicator:	No
Human Exposure Controls Indicator:	N/A
Groundwater Controls Indicator:	N/A
Operating TSDF Universe:	Not reported
Full Enforcement Universe:	Not reported
Significant Non-Complier Universe:	No
Unaddressed Significant Non-Complier Universe:	No
Addressed Significant Non-Complier Universe:	No
Significant Non-Complier With a Compliance Schedule Universe:	No
Financial Assurance Required:	Not reported
Handler Date of Last Change:	2015-04-14 00:00:00.0
Recognized Trader-Importer:	No
Recognized Trader-Exporter:	No
Importer of Spent Lead Acid Batteries:	No
Exporter of Spent Lead Acid Batteries:	No
Recycler Activity Without Storage:	Not reported
Manifest Broker:	Not reported
Sub-Part P Indicator:	No

Historic Generators:

Receive Date:		1998-02-27 00:00:00.0
Handler Name:	CON ED - TM 1000	
Federal Waste Generator Description:		Not a generator, verified

CON ED - TM 1000 (Continued) **1007206072**

State District Owner: NY
Large Quantity Handler of Universal Waste: No
Recognized Trader Importer: No
Recognized Trader Exporter: No
Spent Lead Acid Battery Importer: No
Spent Lead Acid Battery Exporter: No
Current Record: No
Non Storage Recycler Activity: Not reported
Electronic Manifest Broker: Not reported

Receive Date: 1998-02-28 00:00:00.0
Handler Name: CON ED - TM 1000
Federal Waste Generator Description: Not a generator, verified
State District Owner: NY
Large Quantity Handler of Universal Waste: No
Recognized Trader Importer: No
Recognized Trader Exporter: No
Spent Lead Acid Battery Importer: No
Spent Lead Acid Battery Exporter: No
Current Record: Yes
Non Storage Recycler Activity: Not reported
Electronic Manifest Broker: Not reported

Receive Date: 1998-02-26 00:00:00.0
Handler Name: CON ED - TM 1000
Federal Waste Generator Description: Large Quantity Generator
State District Owner: NY
Large Quantity Handler of Universal Waste: No
Recognized Trader Importer: No
Recognized Trader Exporter: No
Spent Lead Acid Battery Importer: No
Spent Lead Acid Battery Exporter: No
Current Record: No
Non Storage Recycler Activity: Not reported
Electronic Manifest Broker: Not reported

List of NAICS Codes and Descriptions:
NAICS Code: 2211
NAICS Description: ELECTRIC POWER GENERATION, TRANSMISSION AND DISTRIBUTION

NAICS Code: 22111
NAICS Description: ELECTRIC POWER GENERATION

Facility Has Received Notices of Violations:
Violations: No Violations Found

Evaluation Action Summary:
Evaluations: No Evaluations Found

NY MANIFEST:
Name: CONSOLIDATED EDISON CO
Address: N/S 36 AVE 30 W/O STEINWAY ST
City,State,Zip: ASTORIA, NY 11104-0000
Country: USA

CON ED - TM 1000 (Continued) **1007206072**

EPA ID:	NYP004003034
Facility Status:	Not reported
Location Address 1:	STEINWAY AND 36TH AVE 1Q18
Code:	BP
Location Address 2:	Not reported
Total Tanks:	Not reported
Location City:	Not reported
Location State:	NY
Location Zip:	Not reported
Location Zip 4:	Not reported

NY MANIFEST:

EPAID:	NYP004003034
Mailing Name:	CONSOLIDATED EDISON CO
Mailing Contact:	FRANKLIN MURRAY
Mailing Address 1:	4 IRVING PLACE RM 828
Mailing Address 2:	Not reported
Mailing City:	NEW YORK
Mailing State:	NY
Mailing Zip:	10003
Mailing Zip 4:	Not reported
Mailing Country:	USA
Mailing Phone:	2124602808

NY MANIFEST:

Document ID:	NYB8416179
Manifest Status:	C
seq:	Not reported
Year:	1997
Trans1 State ID:	20856AD
Trans2 State ID:	Not reported
Generator Ship Date:	01/10/1997
Trans1 Recv Date:	01/10/1997
Trans2 Recv Date:	/ /
TSD Site Recv Date:	01/14/1997
Part A Recv Date:	01/29/1997
Part B Recv Date:	01/28/1997
Generator EPA ID:	NYP004003034
Trans1 EPA ID:	NYD006982359
Trans2 EPA ID:	Not reported
TSDF ID 1:	NYD980593636
TSDF ID 2:	Not reported
Manifest Tracking Number:	Not reported
Import Indicator:	Not reported
Export Indicator:	Not reported
Discr Quantity Indicator:	Not reported
Discr Type Indicator:	Not reported
Discr Residue Indicator:	Not reported
Discr Partial Reject Indicator:	Not reported
Discr Full Reject Indicator:	Not reported
Manifest Ref Number:	Not reported
Alt Facility RCRA ID:	Not reported
Alt Facility Sign Date:	Not reported
MGMT Method Type Code:	Not reported
Waste Code:	B003 - PETROLEUM OIL WITH 500 PPM OR > PCB
Waste Code:	Not reported
Waste Code:	Not reported

CON ED - TM 1000 (Continued) **1007206072**

Waste Code:	Not reported
Waste Code:	Not reported
Waste Code:	Not reported
Quantity:	01036
Units:	K - Kilograms (2.2 pounds)
Number of Containers:	001
Container Type:	TT - Cargo tank, tank trucks
Handling Method:	T Chemical, physical, or biological treatment.
Specific Gravity:	100

C35 **COLORA PRINTING INKS INC** **RCRA NonGen / NLR** **1000340765**
East **42 12 35TH AVE** **FINDS** **NYD001217413**
< 1/8 **LONG ISLAND CITY, NY 11101** **ECHO**
0.005 mi.
25 ft. **Site 10 of 12 in cluster C**

Relative: **Higher**
Actual: **42 ft.**

RCRA NonGen / NLR:

Date Form Received by Agency:	2007-01-01 00:00:00.0
Handler Name:	COLORA PRINTING INKS INC
Handler Address:	42 12 35TH AVE
Handler City,State,Zip:	LONG ISLAND CITY, NY 11101
EPA ID:	NYD001217413
Contact Name:	Not reported
Contact Address:	35TH AVE
Contact City,State,Zip:	LONG ISLAND CITY, NY 11101
Contact Telephone:	Not reported
Contact Fax:	Not reported
Contact Email:	Not reported
Contact Title:	Not reported
EPA Region:	02
Land Type:	Not reported
Federal Waste Generator Description:	Not a generator, verified
Non-Notifier:	Not reported
Biennial Report Cycle:	Not reported
Accessibility:	Not reported
Active Site Indicator:	Not reported
State District Owner:	NY
State District:	NYSDEC R2
Mailing Address:	35TH AVE
Mailing City,State,Zip:	LONG ISLAND CITY, NY 11101
Owner Name:	SALZMAN AHM SCHNELLING
Owner Type:	Private
Operator Name:	SALZMAN AHM SCHNELLING
Operator Type:	Private
Short-Term Generator Activity:	No
Importer Activity:	No
Mixed Waste Generator:	No
Transporter Activity:	No
Transfer Facility Activity:	No
Recycler Activity with Storage:	No
Small Quantity On-Site Burner Exemption:	No
Smelting Melting and Refining Furnace Exemption:	No
Underground Injection Control:	No
Off-Site Waste Receipt:	No
Universal Waste Indicator:	No
Universal Waste Destination Facility:	No
Federal Universal Waste:	No

COLORA PRINTING INKS INC (Continued) **1000340765**

Active Site Fed-Reg Treatment Storage and Disposal Facility:	Not reported
Active Site Converter Treatment storage and Disposal Facility:	Not reported
Active Site State-Reg Treatment Storage and Disposal Facility:	Not reported
Active Site State-Reg Handler:	---
Federal Facility Indicator:	Not reported
Hazardous Secondary Material Indicator:	NN
Sub-Part K Indicator:	Not reported
Commercial TSD Indicator:	No
Treatment Storage and Disposal Type:	Not reported
2018 GPRA Permit Baseline:	Not on the Baseline
2018 GPRA Renewals Baseline:	Not on the Baseline
Permit Renewals Workload Universe:	Not reported
Permit Workload Universe:	Not reported
Permit Progress Universe:	Not reported
Post-Closure Workload Universe:	Not reported
Closure Workload Universe:	Not reported
202 GPRA Corrective Action Baseline:	No
Corrective Action Workload Universe:	No
Subject to Corrective Action Universe:	No
Non-TSDFs Where RCRA CA has Been Imposed Universe:	No
TSDFs Potentially Subject to CA Under 3004 (u)/(v) Universe:	No
TSDFs Only Subject to CA under Discretionary Auth Universe:	No
Corrective Action Priority Ranking:	No NCAPS ranking
Environmental Control Indicator:	No
Institutional Control Indicator:	No
Human Exposure Controls Indicator:	N/A
Groundwater Controls Indicator:	N/A
Operating TSDF Universe:	Not reported
Full Enforcement Universe:	Not reported
Significant Non-Complier Universe:	No
Unaddressed Significant Non-Complier Universe:	No
Addressed Significant Non-Complier Universe:	No
Significant Non-Complier With a Compliance Schedule Universe:	No
Financial Assurance Required:	Not reported
Handler Date of Last Change:	2015-04-14 00:00:00.0
Recognized Trader-Importer:	No
Recognized Trader-Exporter:	No
Importer of Spent Lead Acid Batteries:	No
Exporter of Spent Lead Acid Batteries:	No
Recycler Activity Without Storage:	Not reported
Manifest Broker:	Not reported
Sub-Part P Indicator:	No

Handler - Owner Operator:

Owner/Operator Indicator:	Owner
Owner/Operator Name:	SALZMAN AHM SCHNELLING
Legal Status:	Private
Date Became Current:	Not reported
Date Ended Current:	Not reported
Owner/Operator Address:	NOT REQUIRED
Owner/Operator City,State,Zip:	NOT REQUIRED, WY 99999
Owner/Operator Telephone:	212-555-1212
Owner/Operator Telephone Ext:	Not reported
Owner/Operator Fax:	Not reported
Owner/Operator Email:	Not reported

COLORA PRINTING INKS INC (Continued) **1000340765**

Owner/Operator Indicator:	Owner
Owner/Operator Name:	SALZMAN AHM SCHNELLING
Legal Status:	Private
Date Became Current:	Not reported
Date Ended Current:	Not reported
Owner/Operator Address:	NOT REQUIRED
Owner/Operator City,State,Zip:	NOT REQUIRED, WY 99999
Owner/Operator Telephone:	212-555-1212
Owner/Operator Telephone Ext:	Not reported
Owner/Operator Fax:	Not reported
Owner/Operator Email:	Not reported

Owner/Operator Indicator:	Operator
Owner/Operator Name:	SALZMAN AHM SCHNELLING
Legal Status:	Private
Date Became Current:	Not reported
Date Ended Current:	Not reported
Owner/Operator Address:	NOT REQUIRED
Owner/Operator City,State,Zip:	NOT REQUIRED, WY 99999
Owner/Operator Telephone:	212-555-1212
Owner/Operator Telephone Ext:	Not reported
Owner/Operator Fax:	Not reported
Owner/Operator Email:	Not reported

Historic Generators:

Receive Date:	1999-07-08 00:00:00.0
Handler Name:	COLORA PRINTING INKS INC
Federal Waste Generator Description:	Not a generator, verified
State District Owner:	NY
Large Quantity Handler of Universal Waste:	No
Recognized Trader Importer:	No
Recognized Trader Exporter:	No
Spent Lead Acid Battery Importer:	No
Spent Lead Acid Battery Exporter:	No
Current Record:	No
Non Storage Recycler Activity:	Not reported
Electronic Manifest Broker:	Not reported

Receive Date:	2006-01-01 00:00:00.0
Handler Name:	COLORA PRINTING INKS INC
Federal Waste Generator Description:	Not a generator, verified
State District Owner:	NY
Large Quantity Handler of Universal Waste:	No
Recognized Trader Importer:	No
Recognized Trader Exporter:	No
Spent Lead Acid Battery Importer:	No
Spent Lead Acid Battery Exporter:	No
Current Record:	No
Non Storage Recycler Activity:	Not reported
Electronic Manifest Broker:	Not reported

Receive Date:	2007-01-01 00:00:00.0
Handler Name:	COLORA PRINTING INKS INC
Federal Waste Generator Description:	Not a generator, verified
State District Owner:	NY
Large Quantity Handler of Universal Waste:	No
Recognized Trader Importer:	No

COLORA PRINTING INKS INC (Continued) **1000340765**

Recognized Trader Exporter: No
Spent Lead Acid Battery Importer: No
Spent Lead Acid Battery Exporter: No
Current Record: Yes
Non Storage Recycler Activity: Not reported
Electronic Manifest Broker: Not reported

Receive Date: 1980-08-18 00:00:00.0
Handler Name: COLORA PRINTING INKS INC
Federal Waste Generator Description: Large Quantity Generator
State District Owner: NY
Large Quantity Handler of Universal Waste: No
Recognized Trader Importer: No
Recognized Trader Exporter: No
Spent Lead Acid Battery Importer: No
Spent Lead Acid Battery Exporter: No
Current Record: No
Non Storage Recycler Activity: Not reported
Electronic Manifest Broker: Not reported

List of NAICS Codes and Descriptions:
NAICS Code: 32591
NAICS Description: PRINTING INK MANUFACTURING

Facility Has Received Notices of Violation:
Found Violation: No
Agency Which Determined Violation: Not reported
Violation Short Description: Not reported
Date Violation was Determined: Not reported
Actual Return to Compliance Date: Not reported
Return to Compliance Qualifier: Not reported
Violation Responsible Agency: Not reported
Scheduled Compliance Date: Not reported
Enforcement Identifier: Not reported
Date of Enforcement Action: Not reported
Enforcement Responsible Agency: Not reported
Enforcement Docket Number: Not reported
Enforcement Attorney: Not reported
Corrective Action Component: Not reported
Appeal Initiated Date: Not reported
Appeal Resolution Date: Not reported
Disposition Status Date: Not reported
Disposition Status: Not reported
Disposition Status Description: Not reported
Consent/Final Order Sequence Number: Not reported
Consent/Final Order Respondent Name: Not reported
Consent/Final Order Lead Agency: Not reported
Enforcement Type: Not reported
Enforcement Responsible Person: Not reported
Enforcement Responsible Sub-Organization: Not reported
SEP Sequence Number: Not reported
SEP Expenditure Amount: Not reported
SEP Scheduled Completion Date: Not reported
SEP Actual Date: Not reported
SEP Defaulted Date: Not reported
SEP Type: Not reported

COLORA PRINTING INKS INC (Continued) **1000340765**

SEP Type Description:	Not reported
Proposed Amount:	Not reported
Final Monetary Amount:	Not reported
Paid Amount:	Not reported
Final Count:	Not reported
Final Amount:	Not reported

Evaluation Action Summary:

Evaluation Date:	1986-07-08 00:00:00.0
Evaluation Responsible Agency:	State
Found Violation:	No
Evaluation Type Description:	COMPLIANCE EVALUATION INSPECTION ON-SITE
Evaluation Responsible Person Identifier:	NYDEC
Evaluation Responsible Sub-Organization:	Not reported
Actual Return to Compliance Date:	Not reported
Scheduled Compliance Date:	Not reported
Date of Request:	Not reported
Date Response Received:	Not reported
Request Agency:	Not reported
Former Citation:	Not reported

FINDS:
Registry ID: 110004332614

Click Here:

Environmental Interest/Information System:
RCRAInfo is a national information system that supports the Resource Conservation and Recovery Act (RCRA) program through the tracking of events and activities related to facilities that generate, transport, and treat, store, or dispose of hazardous waste. RCRAInfo allows RCRA program staff to track the notification, permit, compliance, and corrective action activities required under RCRA.

Click this hyperlink while viewing on your computer to access additional FINDS: detail in the EDR Site Report.

ECHO:

Envid:	1000340765
Registry ID:	110004332614
DFR URL:	http://echo.epa.gov/detailed-facility-report?fid=110004332614
Name:	COLORA PRINTING INKS INC
Address:	42 12 35TH AVE
City,State,Zip:	LONG ISLAND CITY, NY 11101

D36 **TM #2244** **NY Spills** **S108058326**
NW **35 AVENUE & WEST 37 STREET** **N/A**
< 1/8 **QUEENS, NY**
0.005 mi.
25 ft. **Site 4 of 12 in cluster D**

Relative:
Lower

Actual:
37 ft.

SPILLS:

Name:	TM #2244
Address:	35 AVENUE & WEST 37 STREET
City,State,Zip:	QUEENS, NY
Spill Number/Closed Date:	0603972 / 2006-10-05
Facility ID:	0603972

TM #2244 (Continued) **S108058326**

Facility Type:	ER
DER Facility ID:	316869
Site ID:	366831
DEC Region:	2
Spill Cause:	Equipment Failure
Spill Class:	C4
SWIS:	4101
Spill Date:	2006-07-11
Investigator:	GDBREEN
Referred To:	Not reported
Reported to Dept:	2006-07-11
CID:	4 4
Water Affected:	Not reported
Spill Source:	Institutional, Educational, Gov., Other
Spill Notifier:	Other
Cleanup Ceased:	Not reported
Cleanup Meets Std:	False
Last Inspection:	Not reported
Recommended Penalty:	False
UST Trust:	False
Remediation Phase:	0
Date Entered In Computer:	2006-07-11
Spill Record Last Update:	2006-10-05
Spiller Name:	ERTS
Spiller Company:	CON EDISON TM 2244
Spiller Address:	35TH AVE/WEST 37TH STREET
Spiller Company:	999
Contact Name:	ERTS
DEC Memo:	"10/05/06 - See e-docs for Con Ed report detailing cleanup and closure. 201046. see eDocs"
Remarks:	"OIL MIXED WITH DIRT: APPEARS TO HAVE A SEWER PUMP AND UNSURE WHETHER IT MADE INTO SEWER STILL INVESTIGATING: CALLED THE NRC #803702. 201046"

All Materials:

Site ID:	366831
Operable Unit ID:	1124762
Operable Unit:	01
Material ID:	2114264
Material Code:	0541A
Material Name:	dielectric fluid
Case No.:	Not reported
Material FA:	Petroleum
Quantity:	3.00
Units:	G
Recovered:	.00
Oxygenate:	Not reported

F37 **MANHOLE 3274** **NY Spills** **S104193121**
West **37TH ST & 36TH AV** **N/A**
< 1/8 **QUEENS, NY**
0.006 mi.
31 ft. **Site 4 of 8 in cluster F**

Relative: **Lower**

Actual: **33 ft.**

SPILLS:

Name:	MANHOLE 3274
Address:	37TH ST & 36TH AV
City,State,Zip:	QUEENS, NY
Spill Number/Closed Date:	9904811 / 1999-10-21
Facility ID:	9904811
Facility Type:	ER
DER Facility ID:	111928
Site ID:	129875
DEC Region:	2
Spill Cause:	Equipment Failure
Spill Class:	C4
SWIS:	4101
Spill Date:	1999-07-22
Investigator:	JHOCONNE
Referred To:	Not reported
Reported to Dept:	1999-07-22
CID:	211
Water Affected:	Not reported
Spill Source:	Commercial/Industrial
Spill Notifier:	Responsible Party
Cleanup Ceased:	Not reported
Cleanup Meets Std:	False
Last Inspection:	Not reported
Recommended Penalty:	False
UST Trust:	False
Remediation Phase:	0
Date Entered In Computer:	1999-07-22
Spill Record Last Update:	2000-06-06
Spiller Name:	CALLER
Spiller Company:	CON ED
Spiller Address:	4 IRVING PL
Spiller Company:	001
Contact Name:	STEVEN CRIBBIN
DEC Memo:	"Prior to Sept, 2004 data translation this spill Lead_DEC Field was O'CONNELL Con ed e2mis notes: 1 pt dielectric fluid leaking from feeder cable on 100 gallons water and mud in MN. There is a sump in the hole. A sample was taken. Lab results back 40 ppm lab sequence #99-07668. G.Jacoby flush supervisor reports cleanup completed as far as possible pending joint repair or removal @ 2200hrs. Reports vallone and weihs double washed hole cemented sump hole 100% pulled tag. Incident is closed. "
Remarks:	"LEAK FROM FEEDER CABLE CAUSING 1 PINT OF PRODUCT ON 100 GALS WATER CLEAN UP PENDING LAB RESULTS - CON ED#126745"

D38 **CON ED** **NY MANIFEST** **S117737719**
NNW **37-11 35 AVE** **N/A**
< 1/8 **QUEENS, NY 11106**
0.008 mi.
42 ft. **Site 5 of 12 in cluster D**

Relative:
Lower

Actual:
38 ft.

NY MANIFEST:

Name:	CON ED
Address:	37-11 35 AVE
City,State,Zip:	QUEENS, NY 11106
Country:	USA
EPA ID:	NYP004674172
Facility Status:	Not reported
Location Address 1:	37-11 35 AVE
Code:	BP
Location Address 2:	SB 2437
Total Tanks:	Not reported
Location City:	QUEENS
Location State:	NY
Location Zip:	11106
Location Zip 4:	Not reported

NY MANIFEST:

EPAID:	NYP004674172
Mailing Name:	CON ED
Mailing Contact:	TOM TEELING
Mailing Address 1:	4 IRVING PLACE - 15TH FLOOR
Mailing Address 2:	Not reported
Mailing City:	NEW YORK
Mailing State:	NY
Mailing Zip:	10003
Mailing Zip 4:	Not reported
Mailing Country:	USA
Mailing Phone:	2124603770

NY MANIFEST:

Document ID:	Not reported
Manifest Status:	Not reported
seq:	Not reported
Year:	Not reported
Trans1 State ID:	NJD003812047
Trans2 State ID:	Not reported
Generator Ship Date:	10/07/2014
Trans1 Recv Date:	10/07/2014
Trans2 Recv Date:	Not reported
TSD Site Recv Date:	10/10/2014
Part A Recv Date:	Not reported
Part B Recv Date:	Not reported
Generator EPA ID:	NYP004674172
Trans1 EPA ID:	Not reported
Trans2 EPA ID:	Not reported
TSDF ID 1:	NJD991291105
TSDF ID 2:	Not reported
Manifest Tracking Number:	002617742GBF
Import Indicator:	N
Export Indicator:	N
Discr Quantity Indicator:	N
Discr Type Indicator:	N
Discr Residue Indicator:	N

CON ED (Continued) **S117737719**

Discr Partial Reject Indicator:	N
Discr Full Reject Indicator:	N
Manifest Ref Number:	Not reported
Alt Facility RCRA ID:	Not reported
Alt Facility Sign Date:	Not reported
MGMT Method Type Code:	H110
Waste Code:	Not reported
Waste Code:	Not reported
Waste Code:	Not reported
Waste Code:	Not reported
Waste Code:	Not reported
Waste Code:	Not reported
Quantity:	50
Units:	G - Gallons (liquids only)* (8.3 pounds)
Number of Containers:	1
Container Type:	TT - Cargo tank, tank trucks
Handling Method:	T Chemical, physical, or biological treatment.
Specific Gravity:	1
Waste Code:	D008
Waste Code 1_2:	Not reported
Waste Code 1_3:	Not reported
Waste Code 1_4:	Not reported
Waste Code 1_5:	Not reported
Waste Code 1_6:	Not reported

H39 **KASSABIAN ASSOC LLC** **NY AST** **U003385798**
NW **35-18 37TH ST** **N/A**
< 1/8 **LONG ISLAND CITY, NY 11101**
0.009 mi.
45 ft. **Site 1 of 3 in cluster H**

Relative: **Lower**
Actual: **39 ft.**

AST:

Name:	KASSABIAN ASSOC LLC
Address:	35-18 37TH ST
City,State,Zip:	LONG ISLAND CITY, NY 11101
Region:	STATE
DEC Region:	2
Site Status:	Active
Facility Id:	2-117498
Program Type:	PBS
UTM X:	590826.79937
UTM Y:	4512183.93587
Expiration Date:	06/18/2022
Site Type:	Manufacturing (Other than Chemical)/Processing

Affiliation Records:

Site Id:	4008
Affiliation Type:	Facility Owner
Company Name:	KASSABIAN ASSOCIATES LLC
Contact Type:	MEMBER
Contact Name:	LEON KASSABIN
Address1:	43-10 23 ST
Address2:	Not reported
City:	LONG ISLAND CITY
State:	NY
Zip Code:	11101
Country Code:	001

KASSABIAN ASSOC LLC (Continued) **U003385798**

Phone:	(718) 784-7800
EMail:	Not reported
Fax Number:	Not reported
Modified By:	DMPOKRZY
Date Last Modified:	2017-09-27

Site Id:	4008
Affiliation Type:	Mail Contact
Company Name:	KASSABIAN ASSOCIATES LLC
Contact Type:	Not reported
Contact Name:	LEON KASSABIAN
Address1:	43-10 23RD STREET
Address2:	Not reported
City:	LONG ISLAND CITY
State:	NY
Zip Code:	11101
Country Code:	001
Phone:	(718) 784-7800
EMail:	Not reported
Fax Number:	Not reported
Modified By:	KXTANG
Date Last Modified:	2007-04-03

Site Id:	4008
Affiliation Type:	Facility Operator
Company Name:	KASSABIAN ASSOC LLC
Contact Type:	Not reported
Contact Name:	LEON KASSABIAN
Address1:	Not reported
Address2:	Not reported
City:	Not reported
State:	NN
Zip Code:	Not reported
Country Code:	001
Phone:	(718) 784-7800
EMail:	Not reported
Fax Number:	Not reported
Modified By:	TRANSLAT
Date Last Modified:	2004-03-04

Site Id:	4008
Affiliation Type:	Emergency Contact
Company Name:	KASSABIAN ASSOCIATES LLC
Contact Type:	Not reported
Contact Name:	LEON KASSABIAN
Address1:	Not reported
Address2:	Not reported
City:	Not reported
State:	NN
Zip Code:	Not reported
Country Code:	001
Phone:	(718) 784-7800
EMail:	Not reported
Fax Number:	Not reported
Modified By:	TRANSLAT
Date Last Modified:	2004-03-04

KASSABIAN ASSOC LLC (Continued) **U003385798**

Tank Info:

Tank Number:	001
Tank Id:	8582
Material Code:	0001
Common Name of Substance:	#2 Fuel Oil (On-Site Consumption)

Equipment Records:

A00 - Tank Internal Protection - None
B01 - Tank External Protection - Painted/Asphalt Coating
D01 - Pipe Type - Steel/Carbon Steel/Iron
F01 - Pipe External Protection - Painted/Asphalt Coating
C01 - Pipe Location - Aboveground
I04 - Overfill - Product Level Gauge (A/G)
H00 - Tank Leak Detection - None
L09 - Piping Leak Detection - Exempt Suction Piping
G00 - Tank Secondary Containment - None
J02 - Dispenser - Suction Dispenser

Tank Location:	Aboveground - contact with soil.... Tank bottom rests on soil, allowing no visual inspection.
Tank Type:	Steel/Carbon Steel/Iron
Tank Status:	Closed - Removed
Pipe Model:	Not reported
Install Date:	06/01/2005
Capacity Gallons:	3000
Tightness Test Method:	NN
Date Test:	Not reported
Next Test Date:	Not reported
Date Tank Closed:	Not reported
Register:	True
Modified By:	KXTANG
Last Modified:	04/14/2017
Material Name:	#2 fuel oil (on-site consumption)

Tank Number:	002
Tank Id:	216614
Material Code:	0001
Common Name of Substance:	#2 Fuel Oil (On-Site Consumption)

Equipment Records:

A00 - Tank Internal Protection - None
D01 - Pipe Type - Steel/Carbon Steel/Iron
F01 - Pipe External Protection - Painted/Asphalt Coating
K00 - Spill Prevention - None
G01 - Tank Secondary Containment - Diking (Aboveground)
B05 - Tank External Protection - Jacketed
I05 - Overfill - Vent Whistle
C01 - Pipe Location - Aboveground
I04 - Overfill - Product Level Gauge (A/G)
E00 - Piping Secondary Containment - None
H00 - Tank Leak Detection - None
L09 - Piping Leak Detection - Exempt Suction Piping
J02 - Dispenser - Suction Dispenser

Tank Location:	Aboveground - on saddles, legs, racks, etc.... Tank bottom is elevated above grade or tank pad, allowing visual inspection.

KASSABIAN ASSOC LLC (Continued) **U003385798**

Tank Type:	Steel/Carbon Steel/Iron
Tank Status:	In Service
Pipe Model:	Not reported
Install Date:	07/27/2005
Capacity Gallons:	2000
Tightness Test Method:	NN
Date Test:	Not reported
Next Test Date:	Not reported
Date Tank Closed:	Not reported
Register:	True
Modified By:	DMPOKRZY
Last Modified:	09/27/2017
Material Name:	#2 fuel oil (on-site consumption)

D40 **EQUITABLE BAG CO INC** **RCRA NonGen / NLR** **1000871742**
NNW **37-11 35TH AVE** **FINDS** **NY0000094664**
< 1/8 **LONG ISLAND CITY, NY 11101** **ECHO**
0.009 mi. **NY MANIFEST**
47 ft. **Site 6 of 12 in cluster D**

Relative: **Lower**
Actual: **37 ft.**

RCRA NonGen / NLR:

Date Form Received by Agency:		2007-01-01 00:00:00.0
Handler Name:	EQUITABLE BAG CO INC	
Handler Address:		37-11 35TH AVE
Handler City,State,Zip:		LONG ISLAND CITY, NY 11101-1403
EPA ID:		NY0000094664
Contact Name:		Not reported
Contact Address:		35TH AVE
Contact City,State,Zip:		LONG ISLAND CITY, NY 11101
Contact Telephone:		Not reported
Contact Fax:		Not reported
Contact Email:		Not reported
Contact Title:		Not reported
EPA Region:		02
Land Type:		Private
Federal Waste Generator Description:		Not a generator, verified
Non-Notifier:		Not reported
Biennial Report Cycle:		Not reported
Accessibility:		Not reported
Active Site Indicator:		Not reported
State District Owner:		NY
State District:		NYSDEC R2
Mailing Address:		35TH AVE
Mailing City,State,Zip:		LONG ISLAND CITY, NY 11101
Owner Name:		EQUITABLE BAG CO INC
Owner Type:		Private
Operator Name:		EQUITABLE BAG CO INC
Operator Type:		Private
Short-Term Generator Activity:		No
Importer Activity:		No
Mixed Waste Generator:		No
Transporter Activity:		No
Transfer Facility Activity:		No
Recycler Activity with Storage:		No
Small Quantity On-Site Burner Exemption:		No
Smelting Melting and Refining Furnace Exemption:		No
Underground Injection Control:		No
Off-Site Waste Receipt:		No

EQUITABLE BAG CO INC (Continued) **1000871742**

Universal Waste Indicator:	No
Universal Waste Destination Facility:	No
Federal Universal Waste:	No
Active Site Fed-Reg Treatment Storage and Disposal Facility:	Not reported
Active Site Converter Treatment storage and Disposal Facility:	Not reported
Active Site State-Reg Treatment Storage and Disposal Facility:	Not reported
Active Site State-Reg Handler:	---
Federal Facility Indicator:	Not reported
Hazardous Secondary Material Indicator:	NN
Sub-Part K Indicator:	Not reported
Commercial TSD Indicator:	No
Treatment Storage and Disposal Type:	Not reported
2018 GPRA Permit Baseline:	Not on the Baseline
2018 GPRA Renewals Baseline:	Not on the Baseline
Permit Renewals Workload Universe:	Not reported
Permit Workload Universe:	Not reported
Permit Progress Universe:	Not reported
Post-Closure Workload Universe:	Not reported
Closure Workload Universe:	Not reported
202 GPRA Corrective Action Baseline:	No
Corrective Action Workload Universe:	No
Subject to Corrective Action Universe:	No
Non-TSDFs Where RCRA CA has Been Imposed Universe:	No
TSDFs Potentially Subject to CA Under 3004 (u)/(v) Universe:	No
TSDFs Only Subject to CA under Discretionary Auth Universe:	No
Corrective Action Priority Ranking:	No NCAPS ranking
Environmental Control Indicator:	No
Institutional Control Indicator:	No
Human Exposure Controls Indicator:	N/A
Groundwater Controls Indicator:	N/A
Operating TSDF Universe:	Not reported
Full Enforcement Universe:	Not reported
Significant Non-Complier Universe:	No
Unaddressed Significant Non-Complier Universe:	No
Addressed Significant Non-Complier Universe:	No
Significant Non-Complier With a Compliance Schedule Universe:	No
Financial Assurance Required:	Not reported
Handler Date of Last Change:	2015-04-14 00:00:00.0
Recognized Trader-Importer:	No
Recognized Trader-Exporter:	No
Importer of Spent Lead Acid Batteries:	No
Exporter of Spent Lead Acid Batteries:	No
Recycler Activity Without Storage:	Not reported
Manifest Broker:	Not reported
Sub-Part P Indicator:	No

Hazardous Waste Summary:

Waste Code:	D001
Waste Description:	IGNITABLE WASTE
Waste Code:	F001
Waste Description:	THE FOLLOWING SPENT HALOGENATED SOLVENTS USED IN DEGREASING: TETRACHLOROETHYLENE, TRICHLORETHYLENE, METHYLENE CHLORIDE, 1,1,1-TRICHLOROETHANE, CARBON TETRACHLORIDE AND CHLORINATED FLUOROCARBONS; ALL SPENT SOLVENT MIXTURES/BLENDS USED IN DEGREASING CONTAINING, BEFORE USE, A TOTAL OF TEN PERCENT OR MORE (BY VOLUME) OF

EQUITABLE BAG CO INC (Continued) **1000871742**

ONE OR MORE OF THE ABOVE HALOGENATED SOLVENTS OR THOSE SOLVENTS LISTED IN F002, F004, AND F005; AND STILL BOTTOMS FROM THE RECOVERY OF THESE SPENT SOLVENTS AND SPENT SOLVENT MIXTURES.

Handler - Owner Operator:

Owner/Operator Indicator:	Owner
Owner/Operator Name:	EQUITABLE BAG CO INC
Legal Status:	Private
Date Became Current:	Not reported
Date Ended Current:	Not reported
Owner/Operator Address:	37-11 35TH AVE
Owner/Operator City,State,Zip:	LONG ISLAND CITY, NY 11101
Owner/Operator Telephone:	718-472-7300
Owner/Operator Telephone Ext:	Not reported
Owner/Operator Fax:	Not reported
Owner/Operator Email:	Not reported

Owner/Operator Indicator:	Operator
Owner/Operator Name:	EQUITABLE BAG CO INC
Legal Status:	Private
Date Became Current:	Not reported
Date Ended Current:	Not reported
Owner/Operator Address:	37-11 35TH AVE
Owner/Operator City,State,Zip:	LONG ISLAND CITY, NY 11101
Owner/Operator Telephone:	718-472-7300
Owner/Operator Telephone Ext:	Not reported
Owner/Operator Fax:	Not reported
Owner/Operator Email:	Not reported

Owner/Operator Indicator:	Owner
Owner/Operator Name:	EQUITABLE BAG CO INC
Legal Status:	Private
Date Became Current:	Not reported
Date Ended Current:	Not reported
Owner/Operator Address:	37-11 35TH AVE
Owner/Operator City,State,Zip:	LONG ISLAND CITY, NY 11101
Owner/Operator Telephone:	718-472-7300
Owner/Operator Telephone Ext:	Not reported
Owner/Operator Fax:	Not reported
Owner/Operator Email:	Not reported

Historic Generators:

Receive Date:	1999-07-08 00:00:00.0
Handler Name: EQUITABLE BAG CO INC	
Federal Waste Generator Description:	Not a generator, verified
State District Owner:	NY
Large Quantity Handler of Universal Waste:	No
Recognized Trader Importer:	No
Recognized Trader Exporter:	No
Spent Lead Acid Battery Importer:	No
Spent Lead Acid Battery Exporter:	No
Current Record:	No
Non Storage Recycler Activity:	Not reported
Electronic Manifest Broker:	Not reported

Receive Date:	2006-01-01 00:00:00.0

EQUITABLE BAG CO INC (Continued) **1000871742**

Handler Name: EQUITABLE BAG CO INC
Federal Waste Generator Description: Not a generator, verified
State District Owner: NY
Large Quantity Handler of Universal Waste: No
Recognized Trader Importer: No
Recognized Trader Exporter: No
Spent Lead Acid Battery Importer: No
Spent Lead Acid Battery Exporter: No
Current Record: No
Non Storage Recycler Activity: Not reported
Electronic Manifest Broker: Not reported

Receive Date: 2007-01-01 00:00:00.0
Handler Name: EQUITABLE BAG CO INC
Federal Waste Generator Description: Not a generator, verified
State District Owner: NY
Large Quantity Handler of Universal Waste: No
Recognized Trader Importer: No
Recognized Trader Exporter: No
Spent Lead Acid Battery Importer: No
Spent Lead Acid Battery Exporter: No
Current Record: Yes
Non Storage Recycler Activity: Not reported
Electronic Manifest Broker: Not reported

Receive Date: 1994-01-07 00:00:00.0
Handler Name: EQUITABLE BAG CO INC
Federal Waste Generator Description: Small Quantity Generator
State District Owner: NY
Large Quantity Handler of Universal Waste: No
Recognized Trader Importer: No
Recognized Trader Exporter: No
Spent Lead Acid Battery Importer: No
Spent Lead Acid Battery Exporter: No
Current Record: No
Non Storage Recycler Activity: Not reported
Electronic Manifest Broker: Not reported

List of NAICS Codes and Descriptions:
NAICS Codes: No NAICS Codes Found

Facility Has Received Notices of Violation:
Found Violation: No
Agency Which Determined Violation: Not reported
Violation Short Description: Not reported
Date Violation was Determined: Not reported
Actual Return to Compliance Date: Not reported
Return to Compliance Qualifier: Not reported
Violation Responsible Agency: Not reported
Scheduled Compliance Date: Not reported
Enforcement Identifier: Not reported
Date of Enforcement Action: Not reported
Enforcement Responsible Agency: Not reported
Enforcement Docket Number: Not reported
Enforcement Attorney: Not reported
Corrective Action Component: Not reported

EQUITABLE BAG CO INC (Continued) **1000871742**

Appeal Initiated Date:	Not reported
Appeal Resolution Date:	Not reported
Disposition Status Date:	Not reported
Disposition Status:	Not reported
Disposition Status Description:	Not reported
Consent/Final Order Sequence Number:	Not reported
Consent/Final Order Respondent Name:	Not reported
Consent/Final Order Lead Agency:	Not reported
Enforcement Type:	Not reported
Enforcement Responsible Person:	Not reported
Enforcement Responsible Sub-Organization:	Not reported
SEP Sequence Number:	Not reported
SEP Expenditure Amount:	Not reported
SEP Scheduled Completion Date:	Not reported
SEP Actual Date:	Not reported
SEP Defaulted Date:	Not reported
SEP Type:	Not reported
SEP Type Description:	Not reported
Proposed Amount:	Not reported
Final Monetary Amount:	Not reported
Paid Amount:	Not reported
Final Count:	Not reported
Final Amount:	Not reported

Evaluation Action Summary:

Evaluation Date:	1999-06-29 00:00:00.0
Evaluation Responsible Agency:	State
Found Violation:	No
Evaluation Type Description:	COMPLIANCE EVALUATION INSPECTION ON-SITE
Evaluation Responsible Person Identifier:	NYSAN
Evaluation Responsible Sub-Organization:	R2
Actual Return to Compliance Date:	Not reported
Scheduled Compliance Date:	Not reported
Date of Request:	Not reported
Date Response Received:	Not reported
Request Agency:	Not reported
Former Citation:	Not reported

FINDS:
Registry ID: 110004311021

Click Here:

Environmental Interest/Information System:
RCRAInfo is a national information system that supports the Resource Conservation and Recovery Act (RCRA) program through the tracking of events and activities related to facilities that generate, transport, and treat, store, or dispose of hazardous waste. RCRAInfo allows RCRA program staff to track the notification, permit, compliance, and corrective action activities required under RCRA.

Click this hyperlink while viewing on your computer to access additional FINDS: detail in the EDR Site Report.

ECHO:
Envid: 1000871742

EQUITABLE BAG CO INC (Continued) **1000871742**

Registry ID:	110004311021
DFR URL:	http://echo.epa.gov/detailed-facility-report?fid=110004311021
Name:	EQUITABLE BAG CO INC
Address:	37-11 35TH AVE
City,State,Zip:	LONG ISLAND CITY, NY 11101

NY MANIFEST:

Name:	EQUITABLE BAG
Address:	37-11 35TH AVE
City,State,Zip:	LONG ISLAND CITY, NY 11101-1403
Country:	USA
EPA ID:	NY0000094664
Facility Status:	Not reported
Location Address 1:	37-11 35TH AVE
Code:	BP
Location Address 2:	Not reported
Total Tanks:	Not reported
Location City:	LONG ISLAND CITY
Location State:	NY
Location Zip:	11101
Location Zip 4:	Not reported

NY MANIFEST:

EPAID:	NY0000094664
Mailing Name:	EQUITABLE BAG
Mailing Contact:	EQUITABLE BAG
Mailing Address 1:	37-11 35TH AVE
Mailing Address 2:	Not reported
Mailing City:	LONG ISLAND CITY
Mailing State:	NY
Mailing Zip:	11101
Mailing Zip 4:	Not reported
Mailing Country:	USA
Mailing Phone:	7184727345

NY MANIFEST:

Document ID:	NJA1740697
Manifest Status:	C
seq:	Not reported
Year:	1994
Trans1 State ID:	NJDEPS869
Trans2 State ID:	Not reported
Generator Ship Date:	01/14/1994
Trans1 Recv Date:	01/14/1994
Trans2 Recv Date:	/ /
TSD Site Recv Date:	01/21/1994
Part A Recv Date:	/ /
Part B Recv Date:	02/07/1994
Generator EPA ID:	NY0000094664
Trans1 EPA ID:	ILD984908202
Trans2 EPA ID:	Not reported
TSDF ID 1:	NJD002182897
TSDF ID 2:	Not reported
Manifest Tracking Number:	Not reported
Import Indicator:	Not reported
Export Indicator:	Not reported
Discr Quantity Indicator:	Not reported

EQUITABLE BAG CO INC (Continued) **1000871742**

Discr Type Indicator:	Not reported
Discr Residue Indicator:	Not reported
Discr Partial Reject Indicator:	Not reported
Discr Full Reject Indicator:	Not reported
Manifest Ref Number:	Not reported
Alt Facility RCRA ID:	Not reported
Alt Facility Sign Date:	Not reported
MGMT Method Type Code:	Not reported
Waste Code:	F001 - UNKNOWN
Waste Code:	Not reported
Waste Code:	Not reported
Waste Code:	Not reported
Waste Code:	Not reported
Waste Code:	Not reported
Quantity:	01430
Units:	P - Pounds
Number of Containers:	003
Container Type:	DM - Metal drums, barrels
Handling Method:	B Incineration, heat recovery, burning.
Specific Gravity:	100

C41 **BILLS TRANSMISSION** **EDR Hist Auto** **1020233013**
ESE **4333 NORTHERN BLVD** **N/A**
< 1/8 **LONG ISLAND CITY, NY 11101**
0.009 mi.
48 ft. **Site 11 of 12 in cluster C**

Relative: EDR Hist Auto
Lower

Actual:
38 ft.

Year:	Name:	Type:
2003	BILLS TRANSMISSION	Automotive Transmission Repair Shops
2004	BILLS TRANSMISSION	Automotive Transmission Repair Shops
2005	BILLS TRANSMISSION	Automotive Transmission Repair Shops

D42 **38-01 35TH AV** **NY UST** **U000399948**
North **38-01 35 AVE** **N/A**
< 1/8 **LONG ISLAND CITY, NY 11101**
0.010 mi.
52 ft. **Site 7 of 12 in cluster D**

Relative: UST:
Lower

Actual:
38 ft.

Name:	38-01 35TH AV
Address:	38-01 35 AVE
City,State,Zip:	LONG ISLAND CITY, NY 11101
Id/Status:	2-316350 / Unregulated/Closed
Program Type:	PBS
Region:	STATE
DEC Region:	2
Expiration Date:	N/A
UTM X:	590925.01451
UTM Y:	4512179.73238
Site Type:	Unknown

Affiliation Records:

Site Id:	14502
Affiliation Type:	Facility Owner

38-01 35TH AV (Continued) **U000399948**

Company Name:	RICHWEL CO C/O WERWASS LO CRR
Contact Type:	Not reported
Contact Name:	Not reported
Address1:	509 MADISON
Address2:	Not reported
City:	NY
State:	NY
Zip Code:	10022
Country Code:	001
Phone:	(212) 935-0200
EMail:	Not reported
Fax Number:	Not reported
Modified By:	TRANSLAT
Date Last Modified:	2004-03-04

Site Id:	14502
Affiliation Type:	Mail Contact
Company Name:	RICHWEL CO C/O WERWASS LO CRR
Contact Type:	Not reported
Contact Name:	Not reported
Address1:	509 MADISON
Address2:	Not reported
City:	NY
State:	NY
Zip Code:	10022
Country Code:	001
Phone:	(212) 935-0200
EMail:	Not reported
Fax Number:	Not reported
Modified By:	TRANSLAT
Date Last Modified:	2004-03-04

Site Id:	14502
Affiliation Type:	Facility Operator
Company Name:	38-01 35TH AV
Contact Type:	Not reported
Contact Name:	TINBOX CO IF AMERICA
Address1:	Not reported
Address2:	Not reported
City:	Not reported
State:	NN
Zip Code:	Not reported
Country Code:	001
Phone:	(212) 935-0200
EMail:	Not reported
Fax Number:	Not reported
Modified By:	TRANSLAT
Date Last Modified:	2004-03-04

Site Id:	14502
Affiliation Type:	Emergency Contact
Company Name:	RICHWEL CO C/O WERWASS LO CRR
Contact Type:	Not reported
Contact Name:	A-1 FUEL CO
Address1:	Not reported
Address2:	Not reported
City:	Not reported

38-01 35TH AV (Continued) **U000399948**

State:	NN
Zip Code:	Not reported
Country Code:	001
Phone:	(212) 935-0200
EMail:	Not reported
Fax Number:	Not reported
Modified By:	TRANSLAT
Date Last Modified:	2004-03-04

Tank Info:

Tank Number:	001
Tank ID:	12957
Tank Status:	Closed - Removed
Material Name:	Closed - Removed
Capacity Gallons:	2500
Install Date:	12/01/1935
Date Tank Closed:	05/01/1993
Registered:	True
Tank Location:	Underground
Tank Type:	Steel/carbon steel
Material Code:	0001
Common Name of Substance:	#2 Fuel Oil (On-Site Consumption)
Tightness Test Method:	NN
Date Test:	Not reported
Next Test Date:	Not reported
Pipe Model:	Not reported
Modified By:	TRANSLAT
Last Modified:	04/14/2017

Equipment Records:

H00 - Tank Leak Detection - None
I00 - Overfill - None
A00 - Tank Internal Protection - None
B00 - Tank External Protection - None
C00 - Pipe Location - No Piping
F00 - Pipe External Protection - None
D00 - Pipe Type - No Piping
G00 - Tank Secondary Containment - None

G43 **4105 35TH AVENUE** **NY Spills** **S104511077**
ENE **4105 35TH AVENUE** **N/A**
< 1/8 **QUEENS, NY**
0.011 mi.
56 ft. **Site 3 of 11 in cluster G**

Relative:
Higher

Actual:
44 ft.

SPILLS:

Name:	4105 35TH AVENUE
Address:	4105 35TH AVENUE
City,State,Zip:	QUEENS, NY
Spill Number/Closed Date:	9914426 / 2000-03-22
Facility ID:	9914426
Facility Type:	ER
DER Facility ID:	115101
Site ID:	133945
DEC Region:	2
Spill Cause:	Deliberate

4105 35TH AVENUE (Continued) **S104511077**

Spill Class:	C4
SWIS:	4101
Spill Date:	2000-03-21
Investigator:	JMROMMEL
Referred To:	Not reported
Reported to Dept:	2000-03-22
CID:	204
Water Affected:	Not reported
Spill Source:	Private Dwelling
Spill Notifier:	Citizen
Cleanup Ceased:	Not reported
Cleanup Meets Std:	False
Last Inspection:	Not reported
Recommended Penalty:	False
UST Trust:	False
Remediation Phase:	0
Date Entered In Computer:	2000-03-22
Spill Record Last Update:	2000-03-22
Spiller Name:	MR RANDAZZO ??
Spiller Company:	4105 35TH AVENUE
Spiller Address:	4105 35TH AVENUE
Spiller Company:	001
Contact Name:	DONNA SANSOUCI
DEC Memo:	"Prior to Sept, 2004 data translation this spill Lead_DEC Field was ROMMEL 3/22/00 1:26 Spoke to Edward, Donna's husband. They walk their dog three times a day in the same spot on 35th Ave between 41st and 42nd Streets. Apparently, the owner of the 6 family home located at this location is sprinkling a white powder in the area where the neigborhood walks their dogs. Edward feels this powder is a poison. Faxed to DEP. Close."
Remarks:	"CALLER STATES THAT SUBJECT PUT A HAZARDOUS MATERIAL IN THE AREA WHERE SHE WALKS HER DOG ***CALLER NOW AT 212-421-6055*** "

All Materials:

Site ID:	133945
Operable Unit ID:	1092513
Operable Unit:	01
Material ID:	555876
Material Code:	0063A
Material Name:	unknown hazardous material
Case No.:	Not reported
Material FA:	Hazardous Material
Quantity:	.00
Units:	G
Recovered:	.00
Oxygenate:	Not reported

F44 **JET SERVICE STATION** **EDR Hist Auto** **1021834110**
WSW **36-01 38TH ST** **N/A**
< 1/8 **LONG IS CY, NY 11101**
0.014 mi.
73 ft. **Site 5 of 8 in cluster F**

Relative: EDR Hist Auto
Lower

Actual: **34 ft.**

Year:	Name:	Type:
1975	JET SERVICE STATION	Gasoline Service Stations

JET SERVICE STATION (Continued) **1021834110**

1976	JET SERVICE STATION	Gasoline Service Stations
1977	JET SERVICE STATION	Gasoline Service Stations
1978	JET SERVICE STATION	Gasoline Service Stations
1979	JET SERVICE STATION	Gasoline Service Stations
1979	JET SERVICE STATION	Gasoline Service Stations
1980	JET SERVICE STATION	Gasoline Service Stations
1982	JET SERVICE STATION	Gasoline Service Stations
1983	JET SERVICE STATION	Gasoline Service Stations

B45 **STRAUSS DISCOUNT AUTO** **NY AST** **A100343942**
SSE **204-11 NORTHERN BLVD** **N/A**
< 1/8 **LONG ISLAND CITY, NY 11101**
0.014 mi.
75 ft. **Site 6 of 6 in cluster B**

Relative:
Lower

Actual:
28 ft.

AST:

Name:	STRAUSS DISCOUNT AUTO
Address:	204-11 NORTHERN BLVD
City,State,Zip:	LONG ISLAND CITY, NY 11101
Region:	STATE
DEC Region:	2
Site Status:	Unregulated/Closed
Facility Id:	2-611140
Program Type:	PBS
UTM X:	591047.33773
UTM Y:	4511892.81729
Expiration Date:	N/A
Site Type:	Auto Service/Repair (No Gasoline Sales)

Affiliation Records:

Site Id:	417389
Affiliation Type:	Facility Owner
Company Name:	STRAUSS DISCOUNT AUTO
Contact Type:	FACILITIES MANAGER
Contact Name:	GREG SCHULTZ
Address1:	9A BRICK PLANT RD.
Address2:	Not reported
City:	SOUTH RIVER
State:	NJ
Zip Code:	08882
Country Code:	001
Phone:	(732) 390-9000
EMail:	GSCHULTZ@STRAUSSAUTO.COM
Fax Number:	Not reported
Modified By:	CGFREEDM
Date Last Modified:	2009-08-03

Site Id:	417389
Affiliation Type:	Mail Contact
Company Name:	STRAUSS DISCOUNT AUTO
Contact Type:	FACILITIES MANAGER
Contact Name:	GREG SCHULTZ
Address1:	9A BRICK PLANT RD.
Address2:	Not reported
City:	SOUTH RIVER
State:	NJ
Zip Code:	08882
Country Code:	001

STRAUSS DISCOUNT AUTO (Continued) **A100343942**

Phone:	(732) 390-9000
EMail:	GSCHULTZ@STRAUSSAUTO.COM
Fax Number:	Not reported
Modified By:	CGFREEDM
Date Last Modified:	2009-08-03

Site Id:	417389
Affiliation Type:	Facility Operator
Company Name:	STRAUSS DISCOUNT AUTO
Contact Type:	Not reported
Contact Name:	STORE MGR.
Address1:	Not reported
Address2:	Not reported
City:	Not reported
State:	NN
Zip Code:	Not reported
Country Code:	001
Phone:	(718) 631-8876
EMail:	Not reported
Fax Number:	Not reported
Modified By:	CGFREEDM
Date Last Modified:	2009-08-03

Site Id:	417389
Affiliation Type:	Emergency Contact
Company Name:	STRAUSS DISCOUNT AUTO
Contact Type:	Not reported
Contact Name:	GREG SCHULTZ
Address1:	Not reported
Address2:	Not reported
City:	Not reported
State:	NN
Zip Code:	Not reported
Country Code:	001
Phone:	(732) 986-7911
EMail:	Not reported
Fax Number:	Not reported
Modified By:	CGFREEDM
Date Last Modified:	2009-08-03

Tank Info:

Tank Number:	421-1B
Tank Id:	229946
Material Code:	0015
Common Name of Substance:	Motor Oil

Equipment Records:

A00 - Tank Internal Protection - None
B01 - Tank External Protection - Painted/Asphalt Coating
G09 - Tank Secondary Containment - Modified Double-Walled (Aboveground)
H01 - Tank Leak Detection - Interstitial - Electronic Monitoring
E00 - Piping Secondary Containment - None
K01 - Spill Prevention - Catch Basin
F00 - Pipe External Protection - None

STRAUSS DISCOUNT AUTO (Continued) **A100343942**

C01 - Pipe Location - Aboveground
D10 - Pipe Type - Copper
I04 - Overfill - Product Level Gauge (A/G)
L00 - Piping Leak Detection - None
J02 - Dispenser - Suction Dispenser

Tank Location:	Aboveground - on saddles, legs, racks, etc.... Tank bottom is elevated above grade or tank pad, allowing visual inspection.
Tank Type:	Steel/Carbon Steel/Iron
Tank Status:	In Service
Pipe Model:	Not reported
Install Date:	10/28/1998
Capacity Gallons:	350
Tightness Test Method:	NN
Date Test:	Not reported
Next Test Date:	Not reported
Date Tank Closed:	Not reported
Register:	True
Modified By:	CGFREEDM
Last Modified:	04/14/2017
Material Name:	motor oil

Tank Number:	421-1W
Tank Id:	229945
Material Code:	0015
Common Name of Substance:	Motor Oil

Equipment Records:

K00 - Spill Prevention - None
G09 - Tank Secondary Containment - Modified Double-Walled (Aboveground)
A00 - Tank Internal Protection - None
B01 - Tank External Protection - Painted/Asphalt Coating
E00 - Piping Secondary Containment - None
H00 - Tank Leak Detection - None
F00 - Pipe External Protection - None
C00 - Pipe Location - No Piping
I04 - Overfill - Product Level Gauge (A/G)
L00 - Piping Leak Detection - None
D00 - Pipe Type - No Piping
J02 - Dispenser - Suction Dispenser

Tank Location:	Aboveground - on saddles, legs, racks, etc.... Tank bottom is elevated above grade or tank pad, allowing visual inspection.
Tank Type:	Steel/Carbon Steel/Iron
Tank Status:	In Service
Pipe Model:	Not reported
Install Date:	01/01/1991
Capacity Gallons:	250
Tightness Test Method:	NN
Date Test:	Not reported
Next Test Date:	Not reported
Date Tank Closed:	Not reported
Register:	True
Modified By:	CGFREEDM
Last Modified:	04/14/2017
Material Name:	motor oil

C46 **CITY CADILLAC** **NY Spills** **S116156629**
ESE **43-20 NORTHERN BLVD** **N/A**
< 1/8 **LONG ISLAND CITY, NY**
0.016 mi.
84 ft. **Site 12 of 12 in cluster C**

Relative: **Lower**

Actual: **38 ft.**

SPILLS:

Name:	CITY CADILLAC
Address:	43-20 NORTHERN BLVD
City,State,Zip:	LONG ISLAND CITY, NY
Spill Number/Closed Date:	1310731 / 2015-04-15
Facility ID:	1310731
Facility Type:	ER
DER Facility ID:	446586
Site ID:	491600
DEC Region:	2
Spill Cause:	Equipment Failure
Spill Class:	C4
SWIS:	4101
Spill Date:	2014-02-12
Investigator:	TJDEMEO
Referred To:	Not reported
Reported to Dept:	2014-02-12
CID:	Not reported
Water Affected:	Not reported
Spill Source:	Commercial/Industrial
Spill Notifier:	Other
Cleanup Ceased:	Not reported
Cleanup Meets Std:	False
Last Inspection:	Not reported
Recommended Penalty:	False
UST Trust:	False
Remediation Phase:	0
Date Entered In Computer:	2014-02-12
Spill Record Last Update:	2015-04-15
Spiller Name:	SARAH SMALTZ
Spiller Company:	CITY CADILLAC
Spiller Address:	43-20 NORTHERN BLVD
Spiller Company:	999
Contact Name:	SARAH SMALTZ
DEC Memo:	"Left message with caller. Waiting for callback. Assigned to runner DEMEO. 2/12/14-Vought-Above notes by DEC piper as per 'Updated By' field above. 4/15/15 TJD Received a call from Sara Smaltz of Encore Environmental (517)672-2991 requesting a status of the spill. A review of available information associated with the spill file was conducted - only the initial spill report was found. DEC (DeMeo) inquired of Ms. Smaltz if any remedial action was performed following the initial spill notification and was advised that the reported condition had been fully addressed. DeMeo requested a closure report including a narrative discussion, site plan with sample locations, available photographs, raw laboratory data and a tabulated summary of analytical results with a comparison to CP-51 SCO be provided in support of spill closure. Awaiting submission of required documentation. 4/15/15 TJD Closure documentation has been provided - a 300 gallon oil/water seperator was removed from interior to a building (former car dealership) in January 2014. Following the removal of the oil/water seperator the consultant reports visually contaminated soils were identified and 23 tons of petroleum contaminated soils were subsequently removed and properly transported

CITY CADILLAC (Continued) **S116156629**

offsite and disposed of in accordance with applicable regulations. Endpoint samples were collected from the open excavation and minor residual contamination was identified on the east and south sidewalls - the consultant (Arcadis) returned to the spill site and over excavated soils in these directions and resampled. All endpoint samples were within acceptable limits and no further action is required. All documentation associated with spill file has been uploaded to DECDOCS. Spill closed."

Remarks: "oil water separator removal"

All Materials:

Site ID:	491600
Operable Unit ID:	1241148
Operable Unit:	01
Material ID:	2241440
Material Code:	0066A
Material Name:	unknown petroleum
Case No.:	Not reported
Material FA:	Petroleum
Quantity:	Not reported
Units:	Not reported
Recovered:	Not reported
Oxygenate:	Not reported

G47 **CON EDISON** **NY MANIFEST** **S118708214**
ENE **34-56 42ND ST** **N/A**
< 1/8 **LONG ISLAND CITY, NY 11101**
0.016 mi.
85 ft. **Site 4 of 11 in cluster G**

Relative: **Higher**
Actual: **46 ft.**

NY MANIFEST:

Name:	CON EDISON
Address:	34-56 42ND ST
City,State,Zip:	LONG ISLAND CITY, NY 11101
Country:	USA
EPA ID:	NYP004728473
Facility Status:	Not reported
Location Address 1:	34-56 42 ST
Code:	BP
Location Address 2:	SB8852
Total Tanks:	Not reported
Location City:	QUEENS
Location State:	NY
Location Zip:	11432
Location Zip 4:	Not reported

NY MANIFEST:

EPAID:	NYP004728473
Mailing Name:	CON EDISON
Mailing Contact:	CON EDISON
Mailing Address 1:	4 IRVING PL
Mailing Address 2:	15TH FL
Mailing City:	NEW YORK
Mailing State:	NY
Mailing Zip:	10003
Mailing Zip 4:	Not reported
Mailing Country:	USA
Mailing Phone:	Not reported

CON EDISON (Continued) **S118708214**

NY MANIFEST:

Document ID:	Not reported
Manifest Status:	Not reported
seq:	Not reported
Year:	Not reported
Trans1 State ID:	NJD003812047
Trans2 State ID:	NJD003812047
Generator Ship Date:	02/08/2015
Trans1 Recv Date:	02/08/2015
Trans2 Recv Date:	02/13/2015
TSD Site Recv Date:	02/13/2015
Part A Recv Date:	Not reported
Part B Recv Date:	Not reported
Generator EPA ID:	NYP004728473
Trans1 EPA ID:	Not reported
Trans2 EPA ID:	Not reported
TSDF ID 1:	NJD991291105
TSDF ID 2:	Not reported
Manifest Tracking Number:	002621044GBF
Import Indicator:	N
Export Indicator:	N
Discr Quantity Indicator:	N
Discr Type Indicator:	N
Discr Residue Indicator:	N
Discr Partial Reject Indicator:	N
Discr Full Reject Indicator:	N
Manifest Ref Number:	Not reported
Alt Facility RCRA ID:	Not reported
Alt Facility Sign Date:	Not reported
MGMT Method Type Code:	H110
Waste Code:	Not reported
Waste Code:	Not reported
Waste Code:	Not reported
Waste Code:	Not reported
Waste Code:	Not reported
Waste Code:	Not reported
Quantity:	500
Units:	P - Pounds
Number of Containers:	1
Container Type:	TT - Cargo tank, tank trucks
Handling Method:	T Chemical, physical, or biological treatment.
Specific Gravity:	1
Waste Code:	D008
Waste Code 1_2:	Not reported
Waste Code 1_3:	Not reported
Waste Code 1_4:	Not reported
Waste Code 1_5:	Not reported
Waste Code 1_6:	Not reported

G48 **CON EDISON** **NJ MANIFEST** **S120666989**
ENE **34-56 42ND ST** **N/A**
< 1/8 **LONG ISLAND CITY, NY 11101**
0.016 mi.
85 ft. **Site 5 of 11 in cluster G**

Relative:
Higher

Actual:
46 ft.

NJ MANIFEST:

EPA Id:	NYP004728473
Mail Address:	IRVING PL, 15TH FL NE
Mail City/State/Zip:	NEW YORK, NY 10003
Facility Phone:	Not reported
Emergency Phone:	Not reported
Contact:	THOMAS TEELING
Comments:	Not reported
SIC Code:	Not reported
County:	NY081
Municipal:	Not reported
Previous EPA Id:	Not reported
Gen Flag:	Not reported
Trans Flag:	Not reported
TSDF Flag:	Not reported
Name Change:	Not reported
Date Change:	Not reported

Manifest:

Manifest Number:	002621044GBF
EPA ID:	NYP004728473
Date Shipped:	2/8/2015
TSDF EPA ID:	NJD991291105
Transporter EPA ID:	NJD003812047
Transporter 2 EPA ID:	Not reported
Transporter 3 EPA ID:	Not reported
Transporter 4 EPA ID:	Not reported
Transporter 5 EPA ID:	Not reported
Transporter 6 EPA ID:	Not reported
Transporter 7 EPA ID:	Not reported
Transporter 8 EPA ID:	Not reported
Transporter 9 EPA ID:	Not reported
Transporter 10 EPA ID:	Not reported
Date Trans1 Transported Waste:	Not reported
Date Trans2 Transported Waste:	Not reported
Date Trans3 Transported Waste:	Not reported
Date Trans4 Transported Waste:	Not reported
Date Trans5 Transported Waste:	Not reported
Date Trans6 Transported Waste:	Not reported
Date Trans7 Transported Waste:	Not reported
Date Trans8 Transported Waste:	Not reported
Date Trans9 Transported Waste:	Not reported
Date Trans10 Transported Waste:	Not reported
Date TSDF Received Waste:	Not reported
TSDF EPA Facility Name:	Not reported
QTY Units:	Not reported
Transporter SEQ ID:	Not reported
Transporter-1 Date:	Not reported
Waste SEQ ID:	Not reported
Waste Type Code 2:	Not reported
Waste Type Code 3:	Not reported
Waste Type Code 4:	Not reported
Waste Type Code 5:	Not reported
Waste Type Code 6:	Not reported

CON EDISON (Continued) **S120666989**

Date Accepted:	Not reported
Manifest Discrepancy Type:	Not reported
Data Entry Number:	Not reported
Was Load Rejected:	NEW YORK, NY 10003
Reason Load Was Rejected:	Not reported

F49 **HACHMANN REALTY CORP** **NY UST** **U000394332**
WSW **36-02 38 STREET** **N/A**
< 1/8 **LONG ISLAND CITY, NY 11101**
0.017 mi.
88 ft. **Site 6 of 8 in cluster F**

Relative:
Lower

Actual:
33 ft.

UST:

Name:	HACHMANN REALTY CORP
Address:	36-02 38 STREET
City,State,Zip:	LONG ISLAND CITY, NY 11101
Id/Status:	2-070351 / Unregulated/Closed
Program Type:	PBS
Region:	STATE
DEC Region:	2
Expiration Date:	N/A
UTM X:	590803.48541
UTM Y:	4511992.80735
Site Type:	Other

Affiliation Records:

Site Id:	1554
Affiliation Type:	Facility Operator
Company Name:	HACHMANN REALTY CORP
Contact Type:	Not reported
Contact Name:	DARRIN GLITZMAN/STEVE HOTTZMON
Address1:	Not reported
Address2:	Not reported
City:	Not reported
State:	NN
Zip Code:	Not reported
Country Code:	001
Phone:	(718) 784-6200
EMail:	Not reported
Fax Number:	Not reported
Modified By:	KXTANG
Date Last Modified:	2005-04-11

Site Id:	1554
Affiliation Type:	Emergency Contact
Company Name:	HACHMANN REALTY
Contact Type:	Not reported
Contact Name:	MARIE RAMPINO
Address1:	Not reported
Address2:	Not reported
City:	Not reported
State:	NN
Zip Code:	Not reported
Country Code:	999
Phone:	(718) 898-4330
EMail:	Not reported

HACHMANN REALTY CORP (Continued) **U000394332**

Fax Number:	Not reported
Modified By:	KXTANG
Date Last Modified:	2005-04-11

Site Id:	1554
Affiliation Type:	Facility Owner
Company Name:	HACHMANN REALTY
Contact Type:	SECRETARY
Contact Name:	MARIE RAMPINO
Address1:	5315 64TH ST
Address2:	Not reported
City:	MASPETH
State:	NY
Zip Code:	11378
Country Code:	001
Phone:	(718) 478-3960
EMail:	Not reported
Fax Number:	Not reported
Modified By:	KXTANG
Date Last Modified:	2005-04-11

Site Id:	1554
Affiliation Type:	Mail Contact
Company Name:	HACHMANN REALTY
Contact Type:	SECRETARY
Contact Name:	MARIE RAMPINO
Address1:	5315 64TH ST
Address2:	Not reported
City:	MASPETH
State:	NY
Zip Code:	11378
Country Code:	001
Phone:	(718) 478-3960
EMail:	Not reported
Fax Number:	Not reported
Modified By:	KXTANG
Date Last Modified:	2005-04-11

Tank Info:

Tank Number:	001
Tank ID:	2631
Tank Status:	Closed - Removed
Material Name:	Closed - Removed
Capacity Gallons:	1500
Install Date:	Not reported
Date Tank Closed:	11/06/2002
Registered:	True
Tank Location:	Underground
Tank Type:	Steel/carbon steel
Material Code:	0001
Common Name of Substance:	#2 Fuel Oil (On-Site Consumption)

Tightness Test Method:	01
Date Test:	11/01/1987
Next Test Date:	Not reported
Pipe Model:	Not reported

HACHMANN REALTY CORP (Continued) **U000394332**

Modified By: KXTANG
Last Modified: 04/14/2017

Equipment Records:

B00 - Tank External Protection - None
C00 - Pipe Location - No Piping
F00 - Pipe External Protection - None
D01 - Pipe Type - Steel/Carbon Steel/Iron
A99 - Tank Internal Protection - Other
I04 - Overfill - Product Level Gauge (A/G)
H00 - Tank Leak Detection - None
L09 - Piping Leak Detection - Exempt Suction Piping
G00 - Tank Secondary Containment - None
J02 - Dispenser - Suction Dispenser

I50 **STEINWAY MANOR, LLC** **NY AST** **A100320113**
SW **40-04 36TH AVE** **N/A**
< 1/8 **LONG ISLAND CITY, NY 11101**
0.017 mi.
92 ft. **Site 1 of 5 in cluster I**

Relative:
Lower

Actual:
35 ft.

AST:
Name: STEINWAY MANOR, LLC
Address: 40-04 36TH AVE
City,State,Zip: LONG ISLAND CITY, NY 11101
Region: STATE
DEC Region: 2
Site Status: Unregulated/Closed
Facility Id: 2-609134
Program Type: PBS
UTM X: 590890.37532
UTM Y: 4511950.46241
Expiration Date: N/A
Site Type: Apartment Building/Office Building

Affiliation Records:
Site Id: 30980
Affiliation Type: Mail Contact
Company Name: STEINWAY MANOR, LLC
Contact Type: MEMBER
Contact Name: TOM THOMAS
Address1: 40-04 36TH AVE
Address2: Not reported
City: LONG ISLAND CITY
State: NY
Zip Code: 11101
Country Code: 001
Phone: (212) 334-9300
EMail: STEINWAYMANOR@GMAIL.COM
Fax Number: Not reported
Modified By: DMPOKRZY
Date Last Modified: 2017-06-13

Site Id: 30980
Affiliation Type: Facility Owner
Company Name: STEINWAY MANOR, LLC
Contact Type: MEMBER
Contact Name: TOM THOMAS
Address1: 40-04 36TH AVE

STEINWAY MANOR, LLC (Continued) **A100320113**

Address2:	Not reported
City:	LONG ISLAND CITY
State:	NY
Zip Code:	11101
Country Code:	001
Phone:	(212) 334-9300
EMail:	STEINWAYMANOR@GMAIL.COM
Fax Number:	Not reported
Modified By:	DMPOKRZY
Date Last Modified:	2017-06-13

Site Id:	30980
Affiliation Type:	Facility Operator
Company Name:	STEINWAY MANOR, LLC
Contact Type:	Not reported
Contact Name:	GUSTAVO TEJADA
Address1:	Not reported
Address2:	Not reported
City:	Not reported
State:	NN
Zip Code:	Not reported
Country Code:	001
Phone:	(347) 819-7865
EMail:	Not reported
Fax Number:	Not reported
Modified By:	DMPOKRZY
Date Last Modified:	2017-06-13

Site Id:	30980
Affiliation Type:	Emergency Contact
Company Name:	KT &T LLC
Contact Type:	Not reported
Contact Name:	TOM THOMAS
Address1:	Not reported
Address2:	Not reported
City:	Not reported
State:	NN
Zip Code:	Not reported
Country Code:	999
Phone:	(718) 675-9081
EMail:	Not reported
Fax Number:	Not reported
Modified By:	msbaptis
Date Last Modified:	2008-06-12

Tank Info:

Tank Number:	001
Tank Id:	66533
Material Code:	0001
Common Name of Substance:	#2 Fuel Oil (On-Site Consumption)

Equipment Records:

I05 - Overfill - Vent Whistle
H99 - Tank Leak Detection - Other
E00 - Piping Secondary Containment - None

STEINWAY MANOR, LLC (Continued) **A100320113**

G03 - Tank Secondary Containment - Vault (w/o access)
A00 - Tank Internal Protection - None
K00 - Spill Prevention - None
L99 - Piping Leak Detection - Other
B00 - Tank External Protection - None
D02 - Pipe Type - Galvanized Steel
F00 - Pipe External Protection - None
C01 - Pipe Location - Aboveground

Tank Location:	Aboveground - contact with impervious barrier... Tank bottom rests on impervious barrier, allowing visual indication of leaks.
Tank Type:	Steel/Carbon Steel/Iron
Tank Status:	Closed - Removed
Pipe Model:	Not reported
Install Date:	01/01/1975
Capacity Gallons:	2000
Tightness Test Method:	-
Date Test:	Not reported
Next Test Date:	Not reported
Date Tank Closed:	Not reported
Register:	True
Modified By:	DMPOKRZY
Last Modified:	06/13/2017
Material Name:	#2 fuel oil (on-site consumption)

D51 **CON EDISON** **RCRA NonGen / NLR** **1018278680**
NNW **34-79 37TH ST** **FINDS** **NYP004734612**
< 1/8 **LONG ISLAND CITY, NY 11101** **ECHO**
0.019 mi.
101 ft. **Site 8 of 12 in cluster D**

Relative: **Lower**
Actual: **37 ft.**

RCRA NonGen / NLR:

Date Form Received by Agency:		2015-02-20 00:00:00.0
Handler Name:	CON EDISON	
Handler Address:		34-79 37TH ST
Handler City,State,Zip:		LONG ISLAND CITY, NY 11101
EPA ID:		NYP004734612
Contact Name:		THOMAS TEELING
Contact Address:		Not reported
Contact City,State,Zip:		Not reported
Contact Telephone:		212-460-3770
Contact Fax:		Not reported
Contact Email:		Not reported
Contact Title:		Not reported
EPA Region:		02
Land Type:		Private
Federal Waste Generator Description:		Not a generator, verified
Non-Notifier:		Not reported
Biennial Report Cycle:		Not reported
Accessibility:		Not reported
Active Site Indicator:		Not reported
State District Owner:		NY
State District:		NYSDEC R2
Mailing Address:		IRVING PL, 15TH FL NE
Mailing City,State,Zip:		NEW YORK, NY 10003
Owner Name:		Not reported
Owner Type:		Not reported
Operator Name:		Not reported
Operator Type:		Not reported

CON EDISON (Continued) **1018278680**

Short-Term Generator Activity:	No
Importer Activity:	No
Mixed Waste Generator:	No
Transporter Activity:	No
Transfer Facility Activity:	No
Recycler Activity with Storage:	No
Small Quantity On-Site Burner Exemption:	No
Smelting Melting and Refining Furnace Exemption:	No
Underground Injection Control:	No
Off-Site Waste Receipt:	No
Universal Waste Indicator:	No
Universal Waste Destination Facility:	No
Federal Universal Waste:	No
Active Site Fed-Reg Treatment Storage and Disposal Facility:	Not reported
Active Site Converter Treatment storage and Disposal Facility:	Not reported
Active Site State-Reg Treatment Storage and Disposal Facility:	Not reported
Active Site State-Reg Handler:	---
Federal Facility Indicator:	Not reported
Hazardous Secondary Material Indicator:	NN
Sub-Part K Indicator:	Not reported
Commercial TSD Indicator:	No
Treatment Storage and Disposal Type:	Not reported
2018 GPRA Permit Baseline:	Not on the Baseline
2018 GPRA Renewals Baseline:	Not on the Baseline
Permit Renewals Workload Universe:	Not reported
Permit Workload Universe:	Not reported
Permit Progress Universe:	Not reported
Post-Closure Workload Universe:	Not reported
Closure Workload Universe:	Not reported
202 GPRA Corrective Action Baseline:	No
Corrective Action Workload Universe:	No
Subject to Corrective Action Universe:	No
Non-TSDFs Where RCRA CA has Been Imposed Universe:	No
TSDFs Potentially Subject to CA Under 3004 (u)/(v) Universe:	No
TSDFs Only Subject to CA under Discretionary Auth Universe:	No
Corrective Action Priority Ranking:	No NCAPS ranking
Environmental Control Indicator:	No
Institutional Control Indicator:	No
Human Exposure Controls Indicator:	N/A
Groundwater Controls Indicator:	N/A
Operating TSDF Universe:	Not reported
Full Enforcement Universe:	Not reported
Significant Non-Complier Universe:	No
Unaddressed Significant Non-Complier Universe:	No
Addressed Significant Non-Complier Universe:	No
Significant Non-Complier With a Compliance Schedule Universe:	No
Financial Assurance Required:	Not reported
Handler Date of Last Change:	2016-05-02 12:51:50.0
Recognized Trader-Importer:	No
Recognized Trader-Exporter:	No
Importer of Spent Lead Acid Batteries:	No
Exporter of Spent Lead Acid Batteries:	No
Recycler Activity Without Storage:	Not reported
Manifest Broker:	Not reported
Sub-Part P Indicator:	No

CON EDISON (Continued) **1018278680**

Historic Generators:
Receive Date: 2015-02-20 00:00:00.0
Handler Name: CON EDISON
Federal Waste Generator Description: Large Quantity Generator
State District Owner: NY
Large Quantity Handler of Universal Waste: No
Recognized Trader Importer: No
Recognized Trader Exporter: No
Spent Lead Acid Battery Importer: No
Spent Lead Acid Battery Exporter: No
Current Record: No
Non Storage Recycler Activity: Not reported
Electronic Manifest Broker: Not reported

Receive Date: 2015-02-20 00:00:00.0
Handler Name: CON EDISON
Federal Waste Generator Description: Not a generator, verified
State District Owner: NY
Large Quantity Handler of Universal Waste: No
Recognized Trader Importer: No
Recognized Trader Exporter: No
Spent Lead Acid Battery Importer: No
Spent Lead Acid Battery Exporter: No
Current Record: Yes
Non Storage Recycler Activity: Not reported
Electronic Manifest Broker: Not reported

List of NAICS Codes and Descriptions:
NAICS Codes: No NAICS Codes Found

Facility Has Received Notices of Violations:
Violations: No Violations Found

Evaluation Action Summary:
Evaluations: No Evaluations Found

FINDS:
Registry ID: 110067709625

Click Here:

Environmental Interest/Information System:
RCRAInfo is a national information system that supports the Resource Conservation and Recovery Act (RCRA) program through the tracking of events and activities related to facilities that generate, transport, and treat, store, or dispose of hazardous waste. RCRAInfo allows RCRA program staff to track the notification, permit, compliance, and corrective action activities required under RCRA.

Click this hyperlink while viewing on your computer to access additional FINDS: detail in the EDR Site Report.

ECHO:
Envid: 1018278680
Registry ID: 110067709625

CON EDISON (Continued) **1018278680**

DFR URL: http://echo.epa.gov/detailed-facility-report?fid=110067709625
Name: CON EDISON
Address: 34-79 37TH ST
City,State,Zip: LONG ISLAND CITY, NY 11101

D52 **CON EDISON** **NY MANIFEST** **S118708261**
NNW **34-79 37TH ST** **N/A**
< 1/8 **LONG ISLAND CITY, NY 11101**
0.019 mi.
101 ft. **Site 9 of 12 in cluster D**

Relative: **Lower**
Actual: **37 ft.**

NY MANIFEST:
Name: CON EDISON
Address: 34-79 37TH ST
City,State,Zip: LONG ISLAND CITY, NY 11101
Country: USA
EPA ID: NYP004734612
Facility Status: Not reported
Location Address 1: 34-79 37 ST
Code: BP
Location Address 2: SB1057
Total Tanks: Not reported
Location City: QUEENS
Location State: NY
Location Zip: 11432
Location Zip 4: Not reported

NY MANIFEST:
EPAID: NYP004734612
Mailing Name: CON EDISON
Mailing Contact: CON EDISON
Mailing Address 1: 4 IRVING PL
Mailing Address 2: 15TH FL
Mailing City: NEW YORK
Mailing State: NY
Mailing Zip: 10003
Mailing Zip 4: Not reported
Mailing Country: USA
Mailing Phone: Not reported

NY MANIFEST:
Document ID: Not reported
Manifest Status: Not reported
seq: Not reported
Year: Not reported
Trans1 State ID: NJ0000027193
Trans2 State ID: Not reported
Generator Ship Date: 02/20/2015
Trans1 Recv Date: 02/20/2015
Trans2 Recv Date: Not reported
TSD Site Recv Date: 02/23/2015
Part A Recv Date: Not reported
Part B Recv Date: Not reported
Generator EPA ID: NYP004734612
Trans1 EPA ID: Not reported
Trans2 EPA ID: Not reported
TSDF ID 1: NJD002200046
TSDF ID 2: Not reported

CON EDISON (Continued) **S118708261**

Manifest Tracking Number:	014088736JJK
Import Indicator:	N
Export Indicator:	N
Discr Quantity Indicator:	N
Discr Type Indicator:	N
Discr Residue Indicator:	N
Discr Partial Reject Indicator:	N
Discr Full Reject Indicator:	N
Manifest Ref Number:	Not reported
Alt Facility RCRA ID:	Not reported
Alt Facility Sign Date:	Not reported
MGMT Method Type Code:	H110
Waste Code:	Not reported
Waste Code:	Not reported
Waste Code:	Not reported
Waste Code:	Not reported
Waste Code:	Not reported
Waste Code:	Not reported
Quantity:	200
Units:	P - Pounds
Number of Containers:	1
Container Type:	TT - Cargo tank, tank trucks
Handling Method:	T Chemical, physical, or biological treatment.
Specific Gravity:	1
Waste Code:	D008
Waste Code 1_2:	Not reported
Waste Code 1_3:	Not reported
Waste Code 1_4:	Not reported
Waste Code 1_5:	Not reported
Waste Code 1_6:	Not reported

D53 **CON EDISON** **NJ MANIFEST** **S120667537**
NNW **34-79 37TH ST** **N/A**
< 1/8 **LONG ISLAND CITY, NY 11101**
0.019 mi.
101 ft. **Site 10 of 12 in cluster D**

Relative:
Lower

Actual:
37 ft.

NJ MANIFEST:

EPA Id:	NYP004734612
Mail Address:	IRVING PL, 15TH FL NE
Mail City/State/Zip:	NEW YORK, NY 10003
Facility Phone:	Not reported
Emergency Phone:	Not reported
Contact:	THOMAS TEELING
Comments:	Not reported
SIC Code:	Not reported
County:	NY081
Municipal:	Not reported
Previous EPA Id:	Not reported
Gen Flag:	Not reported
Trans Flag:	Not reported
TSDF Flag:	Not reported
Name Change:	Not reported
Date Change:	Not reported

Manifest:

Manifest Number:	014088736JJK

CON EDISON (Continued) **S120667537**

EPA ID:	NYP004734612
Date Shipped:	2/20/2015
TSDF EPA ID:	NJD002200046
Transporter EPA ID:	NJ0000027193
Transporter 2 EPA ID:	Not reported
Transporter 3 EPA ID:	Not reported
Transporter 4 EPA ID:	Not reported
Transporter 5 EPA ID:	Not reported
Transporter 6 EPA ID:	Not reported
Transporter 7 EPA ID:	Not reported
Transporter 8 EPA ID:	Not reported
Transporter 9 EPA ID:	Not reported
Transporter 10 EPA ID:	Not reported
Date Trans1 Transported Waste:	Not reported
Date Trans2 Transported Waste:	Not reported
Date Trans3 Transported Waste:	Not reported
Date Trans4 Transported Waste:	Not reported
Date Trans5 Transported Waste:	Not reported
Date Trans6 Transported Waste:	Not reported
Date Trans7 Transported Waste:	Not reported
Date Trans8 Transported Waste:	Not reported
Date Trans9 Transported Waste:	Not reported
Date Trans10 Transported Waste:	Not reported
Date TSDF Received Waste:	Not reported
TSDF EPA Facility Name:	Not reported
QTY Units:	Not reported
Transporter SEQ ID:	Not reported
Transporter-1 Date:	Not reported
Waste SEQ ID:	Not reported
Waste Type Code 2:	Not reported
Waste Type Code 3:	Not reported
Waste Type Code 4:	Not reported
Waste Type Code 5:	Not reported
Waste Type Code 6:	Not reported
Date Accepted:	Not reported
Manifest Discrepancy Type:	Not reported
Data Entry Number:	Not reported
Was Load Rejected:	NEW YORK, NY 10003
Reason Load Was Rejected:	Not reported

J54 **EMIL PUSWALD** **NY UST** **U000395126**
West **36-13 36 AVE** **N/A**
< 1/8 **LONG ISLAND CITY, NY 11106**
0.021 mi.
110 ft. **Site 1 of 11 in cluster J**

Relative: UST:
Lower

Actual:
34 ft.

Name:	EMIL PUSWALD
Address:	36-13 36 AVE
City,State,Zip:	LONG ISLAND CITY, NY 11106
Id/Status:	2-092703 / Unregulated/Closed
Program Type:	PBS
Region:	STATE
DEC Region:	2
Expiration Date:	N/A
UTM X:	589448.17446

EMIL PUSWALD (Continued) **U000395126**

UTM Y: 4512393.19225
Site Type: Manufacturing (Other than Chemical)/Processing

Affiliation Records:

Site Id: 2406
Affiliation Type: Facility Owner
Company Name: EMIL PUSWALD
Contact Type: Not reported
Contact Name: Not reported
Address1: 36-13 36 AVE
Address2: Not reported
City: LONG ISLAND CITY
State: NY
Zip Code: 11106
Country Code: 001
Phone: (718) 392-1100
EMail: Not reported
Fax Number: Not reported
Modified By: TRANSLAT
Date Last Modified: 2004-03-04

Site Id: 2406
Affiliation Type: Mail Contact
Company Name: EMIL PUSWALD
Contact Type: Not reported
Contact Name: EMIL PUSWALD
Address1: 36-13 36 AVE
Address2: Not reported
City: LONG ISLAND CITY
State: NY
Zip Code: 11106
Country Code: 001
Phone: (718) 392-1100
EMail: Not reported
Fax Number: Not reported
Modified By: TRANSLAT
Date Last Modified: 2004-03-04

Site Id: 2406
Affiliation Type: Facility Operator
Company Name: EMIL PUSWALD
Contact Type: Not reported
Contact Name: EMIL PUSWALD
Address1: Not reported
Address2: Not reported
City: Not reported
State: NN
Zip Code: Not reported
Country Code: 001
Phone: (718) 392-1100
EMail: Not reported
Fax Number: Not reported
Modified By: TRANSLAT
Date Last Modified: 2004-03-04

Site Id: 2406
Affiliation Type: Emergency Contact
Company Name: EMIL PUSWALD

EMIL PUSWALD (Continued) **U000395126**

Contact Type:	Not reported
Contact Name:	EMIL PUSWALD
Address1:	Not reported
Address2:	Not reported
City:	Not reported
State:	NN
Zip Code:	Not reported
Country Code:	001
Phone:	(718) 392-1100
EMail:	Not reported
Fax Number:	Not reported
Modified By:	TRANSLAT
Date Last Modified:	2004-03-04

Tank Info:

Tank Number:	001
Tank ID:	4246
Tank Status:	Closed - In Place
Material Name:	Closed - In Place
Capacity Gallons:	3000
Install Date:	Not reported
Date Tank Closed:	02/01/2002
Registered:	True
Tank Location:	Underground
Tank Type:	Steel/carbon steel
Material Code:	0001
Common Name of Substance:	#2 Fuel Oil (On-Site Consumption)
Tightness Test Method:	NN
Date Test:	Not reported
Next Test Date:	Not reported
Pipe Model:	Not reported
Modified By:	TRANSLAT
Last Modified:	04/14/2017

Equipment Records:

D01 - Pipe Type - Steel/Carbon Steel/Iron
A00 - Tank Internal Protection - None
F00 - Pipe External Protection - None
B00 - Tank External Protection - None
C00 - Pipe Location - No Piping
I04 - Overfill - Product Level Gauge (A/G)
G03 - Tank Secondary Containment - Vault (w/o access)
H00 - Tank Leak Detection - None
J02 - Dispenser - Suction Dispenser

G55 **CHRISMAR EQUITIES CORP** **NY AST** **U003391114**
NE **34-50 41ST STREET** **N/A**
< 1/8 **LONG ISLAND CITY, NY 11101**
0.023 mi.
123 ft. **Site 6 of 11 in cluster G**

Relative: **Higher**
Actual: **41 ft.**

AST:

Name:	CHRISMAR EQUITIES CORP
Address:	34-50 41ST STREET
City,State,Zip:	LONG ISLAND CITY, NY 11101
Region:	STATE

CHRISMAR EQUITIES CORP (Continued) **U003391114**

DEC Region:	2
Site Status:	Active
Facility Id:	2-333778
Program Type:	PBS
UTM X:	591100.93373
UTM Y:	4512181.47971
Expiration Date:	12/14/2022
Site Type:	Apartment Building/Office Building

Affiliation Records:

Site Id:	15849
Affiliation Type:	Facility Owner
Company Name:	CHRISMAR EQUITIES CORP
Contact Type:	MANAGING AGENT
Contact Name:	JAMES DEMETRIOU
Address1:	34-03 BROADWAY
Address2:	Not reported
City:	ASTORIA
State:	NY
Zip Code:	11106
Country Code:	001
Phone:	(718) 726-4792
EMail:	Not reported
Fax Number:	Not reported
Modified By:	MFLEONAR
Date Last Modified:	2017-11-13

Site Id:	15849
Affiliation Type:	Mail Contact
Company Name:	CHRISMAR EQUITIES CORP
Contact Type:	Not reported
Contact Name:	CHRISMAR EQUITIES CORP
Address1:	C/O FIRST MANAGEMENT CORP
Address2:	34-03 BROADWAY
City:	ASTORIA
State:	NY
Zip Code:	11106
Country Code:	001
Phone:	(718) 726-4792
EMail:	HECTOR@FIRSTMGMT.COM
Fax Number:	Not reported
Modified By:	MFLEONAR
Date Last Modified:	2017-11-13

Site Id:	15849
Affiliation Type:	Facility Operator
Company Name:	CHRISMAR EQUITIES CORP
Contact Type:	Not reported
Contact Name:	CESAR FLORES
Address1:	Not reported
Address2:	Not reported
City:	Not reported
State:	NN
Zip Code:	Not reported
Country Code:	001
Phone:	(718) 726-4792
EMail:	Not reported
Fax Number:	Not reported

CHRISMAR EQUITIES CORP (Continued) **U003391114**

Modified By:	kakyer
Date Last Modified:	2007-10-10
Site Id:	15849
Affiliation Type:	Emergency Contact
Company Name:	CHRISMAR EQUITIES CORP
Contact Type:	Not reported
Contact Name:	JAMES DEMETRIOU
Address1:	Not reported
Address2:	Not reported
City:	Not reported
State:	NN
Zip Code:	Not reported
Country Code:	999
Phone:	(718) 726-4792
EMail:	Not reported
Fax Number:	Not reported
Modified By:	MFLEONAR
Date Last Modified:	2017-11-13

Tank Info:

Tank Number:	001
Tank Id:	20814
Material Code:	0001
Common Name of Substance:	#2 Fuel Oil (On-Site Consumption)

Equipment Records:

E00 - Piping Secondary Containment - None
H00 - Tank Leak Detection - None
B00 - Tank External Protection - None
C00 - Pipe Location - No Piping
F00 - Pipe External Protection - None
A00 - Tank Internal Protection - None
D01 - Pipe Type - Steel/Carbon Steel/Iron
K00 - Spill Prevention - None
L00 - Piping Leak Detection - None
I04 - Overfill - Product Level Gauge (A/G)
J00 - Dispenser - None
G00 - Tank Secondary Containment - None

Tank Location:	Aboveground - contact with soil.... Tank bottom rests on soil, allowing no visual inspection.
Tank Type:	Steel/Carbon Steel/Iron
Tank Status:	In Service
Pipe Model:	Not reported
Install Date:	08/06/1983
Capacity Gallons:	6000
Tightness Test Method:	-
Date Test:	Not reported
Next Test Date:	Not reported
Date Tank Closed:	Not reported
Register:	True
Modified By:	MFLEONAR
Last Modified:	11/13/2017
Material Name:	#2 fuel oil (on-site consumption)

G56 **CON EDISON** **RCRA NonGen / NLR** **1018278095**
ENE **34-56 42ND ST** **ECHO** **NYP004728473**
< 1/8 **LONG ISLAND CITY, NY 11101**
0.027 mi.
140 ft. **Site 7 of 11 in cluster G**

Relative: **Higher**
Actual: **47 ft.**

RCRA NonGen / NLR:

Date Form Received by Agency:		2015-02-08 00:00:00.0
Handler Name:	CON EDISON	
Handler Address:		34-56 42ND ST
Handler City,State,Zip:		LONG ISLAND CITY, NY 11101
EPA ID:		NYP004728473
Contact Name:		THOMAS TEELING
Contact Address:		Not reported
Contact City,State,Zip:		Not reported
Contact Telephone:		212-460-3770
Contact Fax:		Not reported
Contact Email:		Not reported
Contact Title:		Not reported
EPA Region:		02
Land Type:		Private
Federal Waste Generator Description:		Not a generator, verified
Non-Notifier:		Not reported
Biennial Report Cycle:		Not reported
Accessibility:		Not reported
Active Site Indicator:		Not reported
State District Owner:		NY
State District:		NYSDEC R2
Mailing Address:		IRVING PL, 15TH FL NE
Mailing City,State,Zip:		NEW YORK, NY 10003
Owner Name:		Not reported
Owner Type:		Not reported
Operator Name:		Not reported
Operator Type:		Not reported
Short-Term Generator Activity:		No
Importer Activity:		No
Mixed Waste Generator:		No
Transporter Activity:		No
Transfer Facility Activity:		No
Recycler Activity with Storage:		No
Small Quantity On-Site Burner Exemption:		No
Smelting Melting and Refining Furnace Exemption:		No
Underground Injection Control:		No
Off-Site Waste Receipt:		No
Universal Waste Indicator:		No
Universal Waste Destination Facility:		No
Federal Universal Waste:		No
Active Site Fed-Reg Treatment Storage and Disposal Facility:		Not reported
Active Site Converter Treatment storage and Disposal Facility:		Not reported
Active Site State-Reg Treatment Storage and Disposal Facility:		Not reported
Active Site State-Reg Handler:		---
Federal Facility Indicator:		Not reported
Hazardous Secondary Material Indicator:		NN
Sub-Part K Indicator:		Not reported
Commercial TSD Indicator:		No
Treatment Storage and Disposal Type:		Not reported
2018 GPRA Permit Baseline:		Not on the Baseline
2018 GPRA Renewals Baseline:		Not on the Baseline
Permit Renewals Workload Universe:		Not reported

CON EDISON (Continued) **1018278095**

Permit Workload Universe:	Not reported
Permit Progress Universe:	Not reported
Post-Closure Workload Universe:	Not reported
Closure Workload Universe:	Not reported
202 GPRA Corrective Action Baseline:	No
Corrective Action Workload Universe:	No
Subject to Corrective Action Universe:	No
Non-TSDFs Where RCRA CA has Been Imposed Universe:	No
TSDFs Potentially Subject to CA Under 3004 (u)/(v) Universe:	No
TSDFs Only Subject to CA under Discretionary Auth Universe:	No
Corrective Action Priority Ranking:	No NCAPS ranking
Environmental Control Indicator:	No
Institutional Control Indicator:	No
Human Exposure Controls Indicator:	N/A
Groundwater Controls Indicator:	N/A
Operating TSDF Universe:	Not reported
Full Enforcement Universe:	Not reported
Significant Non-Complier Universe:	No
Unaddressed Significant Non-Complier Universe:	No
Addressed Significant Non-Complier Universe:	No
Significant Non-Complier With a Compliance Schedule Universe:	No
Financial Assurance Required:	Not reported
Handler Date of Last Change:	2016-05-02 12:51:50.0
Recognized Trader-Importer:	No
Recognized Trader-Exporter:	No
Importer of Spent Lead Acid Batteries:	No
Exporter of Spent Lead Acid Batteries:	No
Recycler Activity Without Storage:	Not reported
Manifest Broker:	Not reported
Sub-Part P Indicator:	No

Historic Generators:

Receive Date:	2015-02-08 00:00:00.0
Handler Name: CON EDISON	
Federal Waste Generator Description:	Large Quantity Generator
State District Owner:	NY
Large Quantity Handler of Universal Waste:	No
Recognized Trader Importer:	No
Recognized Trader Exporter:	No
Spent Lead Acid Battery Importer:	No
Spent Lead Acid Battery Exporter:	No
Current Record:	No
Non Storage Recycler Activity:	Not reported
Electronic Manifest Broker:	Not reported

Receive Date:	2015-02-08 00:00:00.0
Handler Name: CON EDISON	
Federal Waste Generator Description:	Not a generator, verified
State District Owner:	NY
Large Quantity Handler of Universal Waste:	No
Recognized Trader Importer:	No
Recognized Trader Exporter:	No
Spent Lead Acid Battery Importer:	No
Spent Lead Acid Battery Exporter:	No
Current Record:	Yes
Non Storage Recycler Activity:	Not reported

CON EDISON (Continued) **1018278095**

Electronic Manifest Broker: Not reported

List of NAICS Codes and Descriptions:
NAICS Codes: No NAICS Codes Found

Facility Has Received Notices of Violations:
Violations: No Violations Found

Evaluation Action Summary:
Evaluations: No Evaluations Found

ECHO:

Envid:	1018278095
Registry ID:	110067698913
DFR URL:	http://echo.epa.gov/detailed-facility-report?fid=110067698913
Name:	CON EDISON
Address:	34-50 42ND ST
City,State,Zip:	LONG ISLAND CITY, NY 11101

G57 **CON EDISON** **NY MANIFEST** **S119075167**
ENE **34-50 42ND ST** **N/A**
< 1/8 **LONG ISLAND CITY, NY 11101**
0.027 mi.
140 ft. **Site 8 of 11 in cluster G**

Relative:
Higher

Actual:
47 ft.

NY MANIFEST:

Name:	CON EDISON
Address:	34-50 42ND ST
City,State,Zip:	LONG ISLAND CITY, NY 11101
Country:	USA
EPA ID:	NYP004780102
Facility Status:	Not reported
Location Address 1:	34-50 42ND ST
Code:	BP
Location Address 2:	SB 8852
Total Tanks:	Not reported
Location City:	QUEENS
Location State:	NY
Location Zip:	Not reported
Location Zip 4:	Not reported

NY MANIFEST:

EPAID:	NYP004780102
Mailing Name:	CON EDISON
Mailing Contact:	DENNIS HUACON
Mailing Address 1:	4 IRVING PL 15TH FL
Mailing Address 2:	Not reported
Mailing City:	NEW YORK
Mailing State:	NY
Mailing Zip:	10003
Mailing Zip 4:	Not reported
Mailing Country:	USA
Mailing Phone:	2124603770

CON EDISON (Continued) **S119075167**

NY MANIFEST:

Document ID:	Not reported
Manifest Status:	Not reported
seq:	Not reported
Year:	Not reported
Trans1 State ID:	NJD003812047
Trans2 State ID:	NJD003812047
Generator Ship Date:	05/07/2015
Trans1 Recv Date:	05/07/2015
Trans2 Recv Date:	05/07/2015
TSD Site Recv Date:	05/15/2015
Part A Recv Date:	Not reported
Part B Recv Date:	Not reported
Generator EPA ID:	NYP004780102
Trans1 EPA ID:	Not reported
Trans2 EPA ID:	Not reported
TSDF ID 1:	NJD991291105
TSDF ID 2:	Not reported
Manifest Tracking Number:	002612001GBF
Import Indicator:	N
Export Indicator:	N
Discr Quantity Indicator:	N
Discr Type Indicator:	N
Discr Residue Indicator:	N
Discr Partial Reject Indicator:	N
Discr Full Reject Indicator:	N
Manifest Ref Number:	Not reported
Alt Facility RCRA ID:	Not reported
Alt Facility Sign Date:	Not reported
MGMT Method Type Code:	H110
Waste Code:	Not reported
Waste Code:	Not reported
Waste Code:	Not reported
Waste Code:	Not reported
Waste Code:	Not reported
Waste Code:	Not reported
Quantity:	500
Units:	P - Pounds
Number of Containers:	1
Container Type:	TT - Cargo tank, tank trucks
Handling Method:	T Chemical, physical, or biological treatment.
Specific Gravity:	1
Waste Code:	D008
Waste Code 1_2:	Not reported
Waste Code 1_3:	Not reported
Waste Code 1_4:	Not reported
Waste Code 1_5:	Not reported
Waste Code 1_6:	Not reported

G58 **CON EDISON** **NJ MANIFEST** **S120671558**
ENE **34-50 42ND ST** **N/A**
< 1/8 **LONG ISLAND CITY, NY 11101**
0.027 mi.
140 ft. **Site 9 of 11 in cluster G**

Relative:
Higher

Actual:
47 ft.

NJ MANIFEST:

EPA Id:	NYP004780102
Mail Address:	IRVING PL 15TH FL NE
Mail City/State/Zip:	NEW YORK, NY 10003
Facility Phone:	Not reported
Emergency Phone:	Not reported
Contact:	THOMAS TEELING
Comments:	Not reported
SIC Code:	Not reported
County:	NY081
Municipal:	Not reported
Previous EPA Id:	Not reported
Gen Flag:	Not reported
Trans Flag:	Not reported
TSDF Flag:	Not reported
Name Change:	Not reported
Date Change:	Not reported

Manifest:

Manifest Number:	002612001GBF
EPA ID:	NYP004780102
Date Shipped:	5/7/2015
TSDF EPA ID:	NJD991291105
Transporter EPA ID:	NJD003812047
Transporter 2 EPA ID:	Not reported
Transporter 3 EPA ID:	Not reported
Transporter 4 EPA ID:	Not reported
Transporter 5 EPA ID:	Not reported
Transporter 6 EPA ID:	Not reported
Transporter 7 EPA ID:	Not reported
Transporter 8 EPA ID:	Not reported
Transporter 9 EPA ID:	Not reported
Transporter 10 EPA ID:	Not reported
Date Trans1 Transported Waste:	Not reported
Date Trans2 Transported Waste:	Not reported
Date Trans3 Transported Waste:	Not reported
Date Trans4 Transported Waste:	Not reported
Date Trans5 Transported Waste:	Not reported
Date Trans6 Transported Waste:	Not reported
Date Trans7 Transported Waste:	Not reported
Date Trans8 Transported Waste:	Not reported
Date Trans9 Transported Waste:	Not reported
Date Trans10 Transported Waste:	Not reported
Date TSDF Received Waste:	Not reported
TSDF EPA Facility Name:	Not reported
QTY Units:	Not reported
Transporter SEQ ID:	Not reported
Transporter-1 Date:	Not reported
Waste SEQ ID:	Not reported
Waste Type Code 2:	Not reported
Waste Type Code 3:	Not reported
Waste Type Code 4:	Not reported
Waste Type Code 5:	Not reported
Waste Type Code 6:	Not reported

CON EDISON (Continued) **S120671558**

Date Accepted:	Not reported
Manifest Discrepancy Type:	Not reported
Data Entry Number:	Not reported
Was Load Rejected:	NEW YORK, NY 10003
Reason Load Was Rejected:	Not reported

G59 **CON EDISON** **RCRA NonGen / NLR** **1019902980**
ENE **34-50 42ND ST** **NYP004780102**
< 1/8 **LONG ISLAND CITY, NY 11101**
0.027 mi.
140 ft. **Site 10 of 11 in cluster G**

Relative: **Higher**
Actual: **47 ft.**

RCRA NonGen / NLR:

Date Form Received by Agency:		2015-05-07 00:00:00.0
Handler Name:	CON EDISON	
Handler Address:		34-50 42ND ST
Handler City,State,Zip:		LONG ISLAND CITY, NY 11101
EPA ID:		NYP004780102
Contact Name:		THOMAS TEELING
Contact Address:		Not reported
Contact City,State,Zip:		Not reported
Contact Telephone:		212-460-3770
Contact Fax:		Not reported
Contact Email:		Not reported
Contact Title:		Not reported
EPA Region:		02
Land Type:		Private
Federal Waste Generator Description:		Not a generator, verified
Non-Notifier:		Not reported
Biennial Report Cycle:		Not reported
Accessibility:		Not reported
Active Site Indicator:		Not reported
State District Owner:		NY
State District:		NYSDEC R2
Mailing Address:		IRVING PL 15TH FL NE
Mailing City,State,Zip:		NEW YORK, NY 10003
Owner Name:		Not reported
Owner Type:		Not reported
Operator Name:		Not reported
Operator Type:		Not reported
Short-Term Generator Activity:		No
Importer Activity:		No
Mixed Waste Generator:		No
Transporter Activity:		No
Transfer Facility Activity:		No
Recycler Activity with Storage:		No
Small Quantity On-Site Burner Exemption:		No
Smelting Melting and Refining Furnace Exemption:		No
Underground Injection Control:		No
Off-Site Waste Receipt:		No
Universal Waste Indicator:		No
Universal Waste Destination Facility:		No
Federal Universal Waste:		No
Active Site Fed-Reg Treatment Storage and Disposal Facility:		Not reported
Active Site Converter Treatment storage and Disposal Facility:		Not reported
Active Site State-Reg Treatment Storage and Disposal Facility:		Not reported

CON EDISON (Continued) **1019902980**

Active Site State-Reg Handler:	---
Federal Facility Indicator:	Not reported
Hazardous Secondary Material Indicator:	NN
Sub-Part K Indicator:	Not reported
Commercial TSD Indicator:	No
Treatment Storage and Disposal Type:	Not reported
2018 GPRA Permit Baseline:	Not on the Baseline
2018 GPRA Renewals Baseline:	Not on the Baseline
Permit Renewals Workload Universe:	Not reported
Permit Workload Universe:	Not reported
Permit Progress Universe:	Not reported
Post-Closure Workload Universe:	Not reported
Closure Workload Universe:	Not reported
202 GPRA Corrective Action Baseline:	No
Corrective Action Workload Universe:	No
Subject to Corrective Action Universe:	No
Non-TSDFs Where RCRA CA has Been Imposed Universe:	No
TSDFs Potentially Subject to CA Under 3004 (u)/(v) Universe:	No
TSDFs Only Subject to CA under Discretionary Auth Universe:	No
Corrective Action Priority Ranking:	No NCAPS ranking
Environmental Control Indicator:	No
Institutional Control Indicator:	No
Human Exposure Controls Indicator:	N/A
Groundwater Controls Indicator:	N/A
Operating TSDF Universe:	Not reported
Full Enforcement Universe:	Not reported
Significant Non-Complier Universe:	No
Unaddressed Significant Non-Complier Universe:	No
Addressed Significant Non-Complier Universe:	No
Significant Non-Complier With a Compliance Schedule Universe:	No
Financial Assurance Required:	Not reported
Handler Date of Last Change:	2016-09-09 13:09:22.0
Recognized Trader-Importer:	No
Recognized Trader-Exporter:	No
Importer of Spent Lead Acid Batteries:	No
Exporter of Spent Lead Acid Batteries:	No
Recycler Activity Without Storage:	Not reported
Manifest Broker:	Not reported
Sub-Part P Indicator:	No

Historic Generators:

Receive Date:	2015-05-07 00:00:00.0
Handler Name: CON EDISON	
Federal Waste Generator Description:	Small Quantity Generator
State District Owner:	NY
Large Quantity Handler of Universal Waste:	No
Recognized Trader Importer:	No
Recognized Trader Exporter:	No
Spent Lead Acid Battery Importer:	No
Spent Lead Acid Battery Exporter:	No
Current Record:	No
Non Storage Recycler Activity:	Not reported
Electronic Manifest Broker:	Not reported

Receive Date:	2015-05-07 00:00:00.0
Handler Name: CON EDISON	

CON EDISON (Continued) **1019902980**

Federal Waste Generator Description:	Not a generator, verified
State District Owner:	NY
Large Quantity Handler of Universal Waste:	No
Recognized Trader Importer:	No
Recognized Trader Exporter:	No
Spent Lead Acid Battery Importer:	No
Spent Lead Acid Battery Exporter:	No
Current Record:	Yes
Non Storage Recycler Activity:	Not reported
Electronic Manifest Broker:	Not reported

List of NAICS Codes and Descriptions:
NAICS Codes: No NAICS Codes Found

Facility Has Received Notices of Violations:
Violations: No Violations Found

Evaluation Action Summary:
Evaluations: No Evaluations Found

G60 **ALEX SERVICE STATION** **EDR Hist Auto** **1021430115**
NNE **34-49 STEINWAY ST** **N/A**
< 1/8 **LONG IS CY, NY 11101**
0.030 mi.
158 ft. **Site 11 of 11 in cluster G**

Relative: EDR Hist Auto
Lower

Actual: **39 ft.**

Year:	Name:	Type:
1969	RAINBOW SERVICE STATION	Gasoline Service Stations
1970	RAINBOW SERVICE STATION	Gasoline Service Stations
1977	ALEX SERVICE STATION	Gasoline Service Stations
1978	ALEX SERVICE STATION	Gasoline Service Stations
1979	ALEX SERVICE STATION	Gasoline Service Stations
1980	ALEX SERVICE STATION	Gasoline Service Stations
1982	ALEX SERVICE STATION	Gasoline Service Stations
1983	ALEX SERVICE STATION	Gasoline Service Stations

H61 **AMERICAN MUSEUM OF THE MOVING IMAGE** **NY LTANKS** **U002259628**
NW **36-01 35TH AVENUE** **NY UST** **N/A**
< 1/8 **LONG ISLAND CITY, NY 11101**
0.032 mi.
168 ft. **Site 2 of 3 in cluster H**

Relative: LTANKS:
Lower

Actual: **37 ft.**

Name:	AMERICAN MUSUEM OF MOVING
Address:	36-01 35TH AVE
City,State,Zip:	ASTORIA, NY
Spill Number/Closed Date:	9508511 / 1996-09-16
Facility ID:	9508511
Site ID:	297601
Spill Date:	1995-10-11
Spill Cause:	Tank Failure
Spill Source:	Commercial/Industrial

AMERICAN MUSEUM OF THE MOVING IMAGE (Continued) **U002259628**

Spill Class:	C3
Cleanup Ceased:	Not reported
SWIS:	4101
Investigator:	MMMULQUE
Referred To:	Not reported
Reported to Dept:	1995-10-11
CID:	349
Water Affected:	Not reported
Spill Notifier:	Other
Last Inspection:	Not reported
Recommended Penalty:	False
Meets Standard:	False
UST Involvement:	False
Remediation Phase:	0
Date Entered In Computer:	1995-10-11
Spill Record Last Update:	2003-11-19
Spiller Name:	MR VANSHIELDS
Spiller Company:	AMERICAN MUSUEM OF MOVING
Spiller Address:	36-01 35TH AVE
Spiller County:	001
Spiller Contact:	MR VANSHIELDS
Spiller Phone:	(718) 784-4520
Spiller Extention:	Not reported
DEC Region:	2
DER Facility ID:	240783
DEC Memo:	"Prior to Sept, 2004 data translation this spill Lead_DEC Field was MULQUEEN CONTAMINATED SOILS EXCAVATED AND REMOVEC FROM SITE BY PAPITTO CONSTRUCTION (914) 793-5200. UST CLOSURE REPORT BOTTOM SAMPLES HAVE MINOR PAH'S BUT CANNOT DIG OUT BECUASE OF BUILDING. EXPECT NATURAL ATTENUATION TO CONTAIN PAH'S. NO FURTHER ACTION NECESSARY. 7/16/98 mmm:FILE TRANSFERED TO NYS RECORD CENTER BOX # 306858."
Remarks:	"FOUND CONTAMINATED SOIL DURING TANK EXCAVATION - CALLER REQUESTING CALL AT 718-784-4520"

All Materials:

Site ID:	297601
Operable Unit ID:	1022943
Operable Unit:	01
Material ID:	363029
Material Code:	0001A
Material Name:	#2 fuel oil
Case No.:	Not reported
Material FA:	Petroleum
Quantity:	.00
Units:	G
Recovered:	.00
Oxygenate:	Not reported

UST:

Name:	AMERICAN MUSEUM OF THE MOVING IMAGE
Address:	36-01 35TH AVENUE
City,State,Zip:	LONG ISLAND CITY, NY 11101
Id/Status:	2-602476 / Unregulated/Closed
Program Type:	PBS
Region:	STATE

AMERICAN MUSEUM OF THE MOVING IMAGE (Continued) **U002259628**

DEC Region: 2
Expiration Date: N/A
UTM X: 590789.70659
UTM Y: 4512260.80082
Site Type: Other

Affiliation Records:

Site Id: 24433
Affiliation Type: Facility Owner
Company Name: NEW YORK CITY ECONOMIC DEVELOPMENT
Contact Type: Not reported
Contact Name: Not reported
Address1: 110 WILLIAMS STREET
Address2: Not reported
City: NEW YORK
State: NY
Zip Code: 10038
Country Code: 001
Phone: (212) 312-3731
EMail: Not reported
Fax Number: Not reported
Modified By: TRANSLAT
Date Last Modified: 2004-03-04

Site Id: 24433
Affiliation Type: Mail Contact
Company Name: NEW YORK CITY ECONOMIC DEVELOPMENT
Contact Type: Not reported
Contact Name: MR. MELVIN A. GLICKMAN
Address1: 110 WILLIAMS STREET
Address2: Not reported
City: NEW YORK
State: NY
Zip Code: 10038
Country Code: 001
Phone: (212) 312-3731
EMail: Not reported
Fax Number: Not reported
Modified By: TRANSLAT
Date Last Modified: 2004-03-04

Site Id: 24433
Affiliation Type: Facility Operator
Company Name: AMERICAN MUSEUM OF THE MOVING IMAGE
Contact Type: Not reported
Contact Name: MR. VAN SHIELDS
Address1: Not reported
Address2: Not reported
City: Not reported
State: NN
Zip Code: Not reported
Country Code: 001
Phone: (718) 784-4520
EMail: Not reported
Fax Number: Not reported
Modified By: TRANSLAT
Date Last Modified: 2004-03-04

AMERICAN MUSEUM OF THE MOVING IMAGE (Continued) **U002259628**

Site Id:	24433
Affiliation Type:	Emergency Contact
Company Name:	NEW YORK CITY ECONOMIC DEVELOPMENT
Contact Type:	Not reported
Contact Name:	MR. IAN JOHNSON
Address1:	Not reported
Address2:	Not reported
City:	Not reported
State:	NN
Zip Code:	Not reported
Country Code:	001
Phone:	(718) 784-4520
EMail:	Not reported
Fax Number:	Not reported
Modified By:	TRANSLAT
Date Last Modified:	2004-03-04

Tank Info:

Tank Number:	1
Tank ID:	50216
Tank Status:	Closed - In Place
Material Name:	Closed - In Place
Capacity Gallons:	10000
Install Date:	Not reported
Date Tank Closed:	Not reported
Registered:	True
Tank Location:	Underground
Tank Type:	Steel/carbon steel
Material Code:	9999
Common Name of Substance:	Other
Tightness Test Method:	NN
Date Test:	Not reported
Next Test Date:	Not reported
Pipe Model:	Not reported
Modified By:	TRANSLAT
Last Modified:	04/14/2017

Equipment Records:

H00 - Tank Leak Detection - None
I00 - Overfill - None
A00 - Tank Internal Protection - None
C00 - Pipe Location - No Piping
F00 - Pipe External Protection - None
B00 - Tank External Protection - None
D00 - Pipe Type - No Piping
G00 - Tank Secondary Containment - None

Tank Number:	2
Tank ID:	50217
Tank Status:	Closed - Removed
Material Name:	Closed - Removed
Capacity Gallons:	6000
Install Date:	Not reported
Date Tank Closed:	10/01/1995

AMERICAN MUSEUM OF THE MOVING IMAGE (Continued) **U002259628**

Registered:	True
Tank Location:	Underground
Tank Type:	Steel/carbon steel
Material Code:	0001
Common Name of Substance:	#2 Fuel Oil (On-Site Consumption)
Tightness Test Method:	NN
Date Test:	Not reported
Next Test Date:	Not reported
Pipe Model:	Not reported
Modified By:	TRANSLAT
Last Modified:	04/14/2017

Equipment Records:

H00 - Tank Leak Detection - None
I00 - Overfill - None
A00 - Tank Internal Protection - None
D01 - Pipe Type - Steel/Carbon Steel/Iron
B00 - Tank External Protection - None
F00 - Pipe External Protection - None
C02 - Pipe Location - Underground/On-ground
G00 - Tank Secondary Containment - None

F62 **36-12 38TH STREET** **NY AST** **U003396274**
WSW **36-12 38TH STREET** **N/A**
< 1/8 **LONG ISLAND CITY, NY 11101**
0.033 mi.
173 ft. **Site 7 of 8 in cluster F**

Relative: **Lower**

Actual: **31 ft.**

AST:

Name:	36-12 38TH STREET
Address:	36-12 38TH STREET
City,State,Zip:	LONG ISLAND CITY, NY 11101
Region:	STATE
DEC Region:	2
Site Status:	Active
Facility Id:	2-333786
Program Type:	PBS
UTM X:	590799.66061
UTM Y:	4511972.88975
Expiration Date:	12/06/2025
Site Type:	Apartment Building/Office Building

Affiliation Records:

Site Id:	15850
Affiliation Type:	Facility Operator
Company Name:	36-12 38TH STREET
Contact Type:	Not reported
Contact Name:	ASTOR MEJIA - SUPER.
Address1:	Not reported
Address2:	Not reported
City:	Not reported
State:	NN
Zip Code:	Not reported
Country Code:	001
Phone:	(718) 786-8821
EMail:	Not reported
Fax Number:	Not reported
Modified By:	TRANSLAT

36-12 38TH STREET (Continued) **U003396274**

Date Last Modified: 2004-03-04

Site Id: 15850
Affiliation Type: Emergency Contact
Company Name: PEDENA 3612, LLC
Contact Type: Not reported
Contact Name: JENNY FLORICIC
Address1: Not reported
Address2: Not reported
City: Not reported
State: NN
Zip Code: Not reported
Country Code: 999
Phone: (516) 626-4113
EMail: Not reported
Fax Number: Not reported
Modified By: KXTANG
Date Last Modified: 2005-12-06

Site Id: 15850
Affiliation Type: Mail Contact
Company Name: PEDENA 3612, LLC
Contact Type: PARTNER
Contact Name: JENNY FLORICIC
Address1: 23-23 48TH STREET
Address2: Not reported
City: ASTORIA
State: NY
Zip Code: 11103
Country Code: 001
Phone: (516) 626-4113
EMail: FLORICIC4@AOL.COM
Fax Number: Not reported
Modified By: NTFREEMA
Date Last Modified: 2015-10-19

Site Id: 15850
Affiliation Type: Facility Owner
Company Name: PEDENA 3612, LLC
Contact Type: PARTNER
Contact Name: JENNY FLORICIC
Address1: 23-23 48TH STREET
Address2: Not reported
City: ASTORIA
State: NY
Zip Code: 11103
Country Code: 001
Phone: (516) 626-4113
EMail: FLORICIC4@AOL.COM
Fax Number: Not reported
Modified By: NTFREEMA
Date Last Modified: 2015-10-19

Tank Info:

Tank Number: 001
Tank Id: 47549

36-12 38TH STREET (Continued) **U003396274**

Material Code: 0001
Common Name of Substance: #2 Fuel Oil (On-Site Consumption)

Equipment Records:

E00 - Piping Secondary Containment - None
H00 - Tank Leak Detection - None
C01 - Pipe Location - Aboveground
I04 - Overfill - Product Level Gauge (A/G)
A00 - Tank Internal Protection - None
D01 - Pipe Type - Steel/Carbon Steel/Iron
B00 - Tank External Protection - None
F00 - Pipe External Protection - None
G00 - Tank Secondary Containment - None
J02 - Dispenser - Suction Dispenser
K99 - Spill Prevention - Other
L04 - Piping Leak Detection - Groundwater Well

Tank Location: Aboveground - contact with soil.... Tank bottom rests on soil, allowing no visual inspection.
Tank Type: Steel/Carbon Steel/Iron
Tank Status: In Service
Pipe Model: Not reported
Install Date: 11/24/2000
Capacity Gallons: 2000
Tightness Test Method: NN
Date Test: Not reported
Next Test Date: Not reported
Date Tank Closed: Not reported
Register: True
Modified By: NTFREEMA
Last Modified: 04/14/2017
Material Name: #2 fuel oil (on-site consumption)

I63 **40-15 NORTHERN BLVD** **NY UST** **U001839592**
SSW **40-15 NORTHERN BLVD** **N/A**
< 1/8 **LONG ISLAND CITY, NY 11101**
0.033 mi.
175 ft. **Site 2 of 5 in cluster I**

Relative:
Lower

Actual:
32 ft.

UST:
Name: 40-15 NORTHERN BLVD
Address: 40-15 NORTHERN BLVD
City,State,Zip: LONG ISLAND CITY, NY 11101
Id/Status: 2-347426 / Unregulated/Closed
Program Type: PBS
Region: STATE
DEC Region: 2
Expiration Date: N/A
UTM X: 590848.96211
UTM Y: 4511857.58214
Site Type: Other Wholesale/Retail Sales

Affiliation Records:
Site Id: 17023
Affiliation Type: Mail Contact
Company Name: 40 NORTHERN BLVD LLC
Contact Type: Not reported
Contact Name: ANTHONY ARGENTO
Address1: 203 MERSEROLE AVENUE

40-15 NORTHERN BLVD (Continued) **U001839592**

Address2:	Not reported
City:	BROOKLYN
State:	NY
Zip Code:	11222
Country Code:	001
Phone:	(718) 349-9146
EMail:	Not reported
Fax Number:	Not reported
Modified By:	DAFRANCI
Date Last Modified:	2019-05-02

Site Id:	17023
Affiliation Type:	Facility Owner
Company Name:	40 NORTHERN BLVD.
Contact Type:	OWNER
Contact Name:	ANTHONY ARGENTO
Address1:	203 MESEROLE AVENUE
Address2:	Not reported
City:	BROOKLYN
State:	NY
Zip Code:	11222
Country Code:	001
Phone:	(718) 349-9146
EMail:	Not reported
Fax Number:	Not reported
Modified By:	DAFRANCI
Date Last Modified:	2019-05-02

Site Id:	17023
Affiliation Type:	Emergency Contact
Company Name:	40 NORTHERN BLVD
Contact Type:	Not reported
Contact Name:	ANTHONY ARGENTO
Address1:	Not reported
Address2:	Not reported
City:	Not reported
State:	NN
Zip Code:	Not reported
Country Code:	999
Phone:	(718) 349-9146
EMail:	Not reported
Fax Number:	Not reported
Modified By:	DAFRANCI
Date Last Modified:	2019-05-02

Site Id:	17023
Affiliation Type:	Facility Operator
Company Name:	40-15 NORTHERN BLVD
Contact Type:	Not reported
Contact Name:	N/A
Address1:	Not reported
Address2:	Not reported
City:	Not reported
State:	NN
Zip Code:	Not reported
Country Code:	001
Phone:	(718) 349-9146

40-15 NORTHERN BLVD (Continued) **U001839592**

EMail: Not reported
Fax Number: Not reported
Modified By: DAFRANCI
Date Last Modified: 2019-05-02

Tank Info:

Tank Number: 001
Tank ID: 33132
Tank Status: Closed - Removed
Material Name: Closed - Removed
Capacity Gallons: 1080
Install Date: 12/01/1967
Date Tank Closed: 03/01/1993
Registered: True
Tank Location: Underground
Tank Type: Steel/carbon steel
Material Code: 0001
Common Name of Substance: #2 Fuel Oil (On-Site Consumption)

Tightness Test Method: NN
Date Test: Not reported
Next Test Date: Not reported
Pipe Model: Not reported
Modified By: TRANSLAT
Last Modified: 04/14/2017

Equipment Records:

A00 - Tank Internal Protection - None
D00 - Pipe Type - No Piping
H00 - Tank Leak Detection - None
I00 - Overfill - None
B00 - Tank External Protection - None
C00 - Pipe Location - No Piping
F00 - Pipe External Protection - None
G00 - Tank Secondary Containment - None
J02 - Dispenser - Suction Dispenser

Tank Number: 002
Tank ID: 33133
Tank Status: Closed - Removed
Material Name: Closed - Removed
Capacity Gallons: 550
Install Date: 08/01/1966
Date Tank Closed: 03/01/1993
Registered: True
Tank Location: Underground
Tank Type: Steel/carbon steel
Material Code: 9999
Common Name of Substance: Other

Tightness Test Method: -
Date Test: Not reported
Next Test Date: Not reported
Pipe Model: Not reported
Modified By: DAFRANCI

40-15 NORTHERN BLVD (Continued) **U001839592**

Last Modified: 05/02/2019

Equipment Records:

K00 - Spill Prevention - None
A00 - Tank Internal Protection - None
L00 - Piping Leak Detection - None
D00 - Pipe Type - No Piping
E00 - Piping Secondary Containment - None
H00 - Tank Leak Detection - None
I00 - Overfill - None
F00 - Pipe External Protection - None
B00 - Tank External Protection - None
C00 - Pipe Location - No Piping
G00 - Tank Secondary Containment - None
J02 - Dispenser - Suction Dispenser

J64 **CON EDISON** **NY MANIFEST** **S117319499**
West **36-10 37TH ST** **N/A**
< 1/8 **QUEENS, NY**
0.033 mi.
176 ft. **Site 2 of 11 in cluster J**

Relative: **Lower**
Actual: **31 ft.**

NY MANIFEST:

Name:	CON EDISON
Address:	36-10 37TH ST
City,State,Zip:	QUEENS, NY
Country:	USA
EPA ID:	NYP004673430
Facility Status:	Not reported
Location Address 1:	36-10 37TH ST
Code:	BP
Location Address 2:	SB 21123
Total Tanks:	Not reported
Location City:	QUEENS
Location State:	NY
Location Zip:	Not reported
Location Zip 4:	Not reported

NY MANIFEST:

EPAID:	NYP004673430
Mailing Name:	CON EDISON
Mailing Contact:	CON EDISON
Mailing Address 1:	4 IRVING PL 15TH FL
Mailing Address 2:	Not reported
Mailing City:	NEW YORK
Mailing State:	NY
Mailing Zip:	10003
Mailing Zip 4:	Not reported
Mailing Country:	USA
Mailing Phone:	2124603770

NY MANIFEST:

Document ID:	Not reported
Manifest Status:	Not reported
seq:	Not reported
Year:	Not reported
Trans1 State ID:	NJD003812047
Trans2 State ID:	Not reported

CON EDISON (Continued) **S117319499**

Generator Ship Date:	10/06/2014
Trans1 Recv Date:	10/06/2014
Trans2 Recv Date:	Not reported
TSD Site Recv Date:	10/08/2014
Part A Recv Date:	Not reported
Part B Recv Date:	Not reported
Generator EPA ID:	NYP004673430
Trans1 EPA ID:	Not reported
Trans2 EPA ID:	Not reported
TSDF ID 1:	NJD991291105
TSDF ID 2:	Not reported
Manifest Tracking Number:	002617848GBF
Import Indicator:	N
Export Indicator:	N
Discr Quantity Indicator:	N
Discr Type Indicator:	N
Discr Residue Indicator:	N
Discr Partial Reject Indicator:	N
Discr Full Reject Indicator:	N
Manifest Ref Number:	Not reported
Alt Facility RCRA ID:	Not reported
Alt Facility Sign Date:	Not reported
MGMT Method Type Code:	H110
Waste Code:	Not reported
Waste Code:	Not reported
Waste Code:	Not reported
Waste Code:	Not reported
Waste Code:	Not reported
Waste Code:	Not reported
Quantity:	50
Units:	G - Gallons (liquids only)* (8.3 pounds)
Number of Containers:	1
Container Type:	TT - Cargo tank, tank trucks
Handling Method:	T Chemical, physical, or biological treatment.
Specific Gravity:	1
Waste Code:	D008
Waste Code 1_2:	Not reported
Waste Code 1_3:	Not reported
Waste Code 1_4:	Not reported
Waste Code 1_5:	Not reported
Waste Code 1_6:	Not reported

I65 **36-11 STEINWAY ST** **NY AST** **U003389569**
SW **36-11 STEINWAY STREET** **N/A**
< 1/8 **LONG ISLAND CITY, NY 11101**
0.035 mi.
187 ft. **Site 3 of 5 in cluster I**

Relative: AST:
Lower

Actual:
33 ft.

Name:	36-11 STEINWAY ST
Address:	36-11 STEINWAY STREET
City,State,Zip:	LONG ISLAND CITY, NY 11101
Region:	STATE
DEC Region:	2
Site Status:	Active
Facility Id:	2-202061
Program Type:	PBS

36-11 STEINWAY ST (Continued) **U003389569**

UTM X:	590878.81604
UTM Y:	4511942.17932
Expiration Date:	11/26/2023
Site Type:	Apartment Building/Office Building

Affiliation Records:

Site Id:	6899
Affiliation Type:	Facility Owner
Company Name:	BESI PROPERTIES LLC
Contact Type:	OWNER
Contact Name:	BESI PROPERTIES LLC
Address1:	BROADWAY STATION P.O. BOX 6064
Address2:	Not reported
City:	ASTORIA
State:	NY
Zip Code:	11106
Country Code:	001
Phone:	(718) 721-6181
EMail:	Not reported
Fax Number:	Not reported
Modified By:	MSBAPTIS
Date Last Modified:	2013-10-25

Site Id:	6899
Affiliation Type:	Mail Contact
Company Name:	MUSA DRAFEROVIC
Contact Type:	Not reported
Contact Name:	Not reported
Address1:	BROADWAY STATION
Address2:	P.O. BOX 6064
City:	ASTORIA
State:	NY
Zip Code:	11106
Country Code:	001
Phone:	(718) 721-6181
EMail:	Not reported
Fax Number:	Not reported
Modified By:	MSBAPTIS
Date Last Modified:	2013-10-25

Site Id:	6899
Affiliation Type:	Facility Operator
Company Name:	36-11 STEINWAY ST
Contact Type:	Not reported
Contact Name:	MUSA DRAFEROVIC
Address1:	Not reported
Address2:	Not reported
City:	Not reported
State:	NN
Zip Code:	Not reported
Country Code:	001
Phone:	(718) 721-6181
EMail:	Not reported
Fax Number:	Not reported
Modified By:	TRANSLAT
Date Last Modified:	2004-03-04

Site Id: 6899

36-11 STEINWAY ST (Continued) **U003389569**

Affiliation Type:	Emergency Contact
Company Name:	MUSA DRAFEROVIC
Contact Type:	Not reported
Contact Name:	MUSA DRAFEROVIC
Address1:	Not reported
Address2:	Not reported
City:	Not reported
State:	NN
Zip Code:	Not reported
Country Code:	001
Phone:	(718) 392-5134
EMail:	Not reported
Fax Number:	Not reported
Modified By:	TRANSLAT
Date Last Modified:	2004-03-04

Tank Info:

Tank Number:	001
Tank Id:	16921
Material Code:	0001
Common Name of Substance:	#2 Fuel Oil (On-Site Consumption)

Equipment Records:

	B00 - Tank External Protection - None
	F00 - Pipe External Protection - None
	A00 - Tank Internal Protection - None
	D01 - Pipe Type - Steel/Carbon Steel/Iron
	H03 - Tank Leak Detection - Vapor Well
	K00 - Spill Prevention - None
	I04 - Overfill - Product Level Gauge (A/G)
	E00 - Piping Secondary Containment - None
	L09 - Piping Leak Detection - Exempt Suction Piping
	C03 - Pipe Location - Aboveground/Underground Combination
	G00 - Tank Secondary Containment - None
	J02 - Dispenser - Suction Dispenser
Tank Location:	Aboveground - contact with soil.... Tank bottom rests on soil, allowing no visual inspection.
Tank Type:	Steel/Carbon Steel/Iron
Tank Status:	In Service
Pipe Model:	Not reported
Install Date:	01/01/1924
Capacity Gallons:	2000
Tightness Test Method:	NN
Date Test:	Not reported
Next Test Date:	Not reported
Date Tank Closed:	Not reported
Register:	True
Modified By:	MSBAPTIS
Last Modified:	04/14/2017
Material Name:	#2 fuel oil (on-site consumption)

J66 **WAVERLY GRAPHICS INC** **RCRA NonGen / NLR** **1000216017**
WNW **35-37 36TH ST** **NY MANIFEST** **NYD161131909**
< 1/8 **LONG ISLAND CITY, NY 11101**
0.038 mi.
198 ft. **Site 3 of 11 in cluster J**

Relative: **Lower**
Actual: **35 ft.**

RCRA NonGen / NLR:

Date Form Received by Agency:		2007-01-01 00:00:00.0
Handler Name:	WAVERLY GRAPHICS INC	
Handler Address:		35-37 36TH ST
Handler City,State,Zip:		LONG ISLAND CITY, NY 11101
EPA ID:		NYD161131909
Contact Name:		STEPHAN CARBOCCI
Contact Address:		36TH ST
Contact City,State,Zip:		LONG ISLAND CITY, NY 11101
Contact Telephone:		718-392-0700
Contact Fax:		Not reported
Contact Email:		Not reported
Contact Title:		Not reported
EPA Region:		02
Land Type:		Not reported
Federal Waste Generator Description:		Not a generator, verified
Non-Notifier:		Not reported
Biennial Report Cycle:		Not reported
Accessibility:		Not reported
Active Site Indicator:		Not reported
State District Owner:		NY
State District:		NYSDEC R2
Mailing Address:		36TH ST
Mailing City,State,Zip:		LONG ISLAND CITY, NY 11101
Owner Name:		BARBARA DATESH
Owner Type:		Private
Operator Name:		BARBARA DATESH
Operator Type:		Private
Short-Term Generator Activity:		No
Importer Activity:		No
Mixed Waste Generator:		No
Transporter Activity:		No
Transfer Facility Activity:		No
Recycler Activity with Storage:		No
Small Quantity On-Site Burner Exemption:		No
Smelting Melting and Refining Furnace Exemption:		No
Underground Injection Control:		No
Off-Site Waste Receipt:		No
Universal Waste Indicator:		No
Universal Waste Destination Facility:		No
Federal Universal Waste:		No
Active Site Fed-Reg Treatment Storage and Disposal Facility:		Not reported
Active Site Converter Treatment storage and Disposal Facility:		Not reported
Active Site State-Reg Treatment Storage and Disposal Facility:		Not reported
Active Site State-Reg Handler:		---
Federal Facility Indicator:		Not reported
Hazardous Secondary Material Indicator:		NN
Sub-Part K Indicator:		Not reported
Commercial TSD Indicator:		No
Treatment Storage and Disposal Type:		Not reported
2018 GPRA Permit Baseline:		Not on the Baseline
2018 GPRA Renewals Baseline:		Not on the Baseline
Permit Renewals Workload Universe:		Not reported

WAVERLY GRAPHICS INC (Continued) **1000216017**

Permit Workload Universe:	Not reported
Permit Progress Universe:	Not reported
Post-Closure Workload Universe:	Not reported
Closure Workload Universe:	Not reported
202 GPRA Corrective Action Baseline:	No
Corrective Action Workload Universe:	No
Subject to Corrective Action Universe:	No
Non-TSDFs Where RCRA CA has Been Imposed Universe:	No
TSDFs Potentially Subject to CA Under 3004 (u)/(v) Universe:	No
TSDFs Only Subject to CA under Discretionary Auth Universe:	No
Corrective Action Priority Ranking:	No NCAPS ranking
Environmental Control Indicator:	No
Institutional Control Indicator:	No
Human Exposure Controls Indicator:	N/A
Groundwater Controls Indicator:	N/A
Operating TSDF Universe:	Not reported
Full Enforcement Universe:	Not reported
Significant Non-Complier Universe:	No
Unaddressed Significant Non-Complier Universe:	No
Addressed Significant Non-Complier Universe:	No
Significant Non-Complier With a Compliance Schedule Universe:	No
Financial Assurance Required:	Not reported
Handler Date of Last Change:	2015-04-14 00:00:00.0
Recognized Trader-Importer:	No
Recognized Trader-Exporter:	No
Importer of Spent Lead Acid Batteries:	No
Exporter of Spent Lead Acid Batteries:	No
Recycler Activity Without Storage:	Not reported
Manifest Broker:	Not reported
Sub-Part P Indicator:	No

Hazardous Waste Summary:

Waste Code:	F005
Waste Description:	THE FOLLOWING SPENT NONHALOGENATED SOLVENTS: TOLUENE, METHYL ETHYL KETONE, CARBON DISULFIDE, ISOBUTANOL, PYRIDINE, BENZENE, 2-ETHOXYETHANOL, AND 2-NITROPROPANE; ALL SPENT SOLVENT MIXTURES/BLENDS CONTAINING, BEFORE USE, A TOTAL OF TEN PERCENT OR MORE (BY VOLUME) OF ONE OR MORE OF THE ABOVE NONHALOGENATED SOLVENTS OR THOSE SOLVENTS LISTED IN F001, F002, OR F004; AND STILL BOTTOMS FROM THE RECOVERY OF THESE SPENT SOLVENTS AND SPENT SOLVENT MIXTURES.

Handler - Owner Operator:

Owner/Operator Indicator:	Owner
Owner/Operator Name:	BARBARA DATESH
Legal Status:	Private
Date Became Current:	Not reported
Date Ended Current:	Not reported
Owner/Operator Address:	NOT REQUIRED
Owner/Operator City,State,Zip:	NOT REQUIRED, WY 99999
Owner/Operator Telephone:	212-555-1212
Owner/Operator Telephone Ext:	Not reported
Owner/Operator Fax:	Not reported
Owner/Operator Email:	Not reported

Owner/Operator Indicator:	Owner

WAVERLY GRAPHICS INC (Continued) **1000216017**

Owner/Operator Name:	BARBARA DATESH
Legal Status:	Private
Date Became Current:	Not reported
Date Ended Current:	Not reported
Owner/Operator Address:	NOT REQUIRED
Owner/Operator City,State,Zip:	NOT REQUIRED, WY 99999
Owner/Operator Telephone:	212-555-1212
Owner/Operator Telephone Ext:	Not reported
Owner/Operator Fax:	Not reported
Owner/Operator Email:	Not reported

Owner/Operator Indicator:	Operator
Owner/Operator Name:	BARBARA DATESH
Legal Status:	Private
Date Became Current:	Not reported
Date Ended Current:	Not reported
Owner/Operator Address:	NOT REQUIRED
Owner/Operator City,State,Zip:	NOT REQUIRED, WY 99999
Owner/Operator Telephone:	212-555-1212
Owner/Operator Telephone Ext:	Not reported
Owner/Operator Fax:	Not reported
Owner/Operator Email:	Not reported

Historic Generators:

Receive Date:	2006-01-01 00:00:00.0
Handler Name: WAVERLY GRAPHICS INC	
Federal Waste Generator Description:	Not a generator, verified
State District Owner:	NY
Large Quantity Handler of Universal Waste:	No
Recognized Trader Importer:	No
Recognized Trader Exporter:	No
Spent Lead Acid Battery Importer:	No
Spent Lead Acid Battery Exporter:	No
Current Record:	No
Non Storage Recycler Activity:	Not reported
Electronic Manifest Broker:	Not reported

Receive Date:	2007-01-01 00:00:00.0
Handler Name: WAVERLY GRAPHICS INC	
Federal Waste Generator Description:	Not a generator, verified
State District Owner:	NY
Large Quantity Handler of Universal Waste:	No
Recognized Trader Importer:	No
Recognized Trader Exporter:	No
Spent Lead Acid Battery Importer:	No
Spent Lead Acid Battery Exporter:	No
Current Record:	Yes
Non Storage Recycler Activity:	Not reported
Electronic Manifest Broker:	Not reported

Receive Date:	1987-06-19 00:00:00.0
Handler Name: WAVERLY GRAPHICS INC	
Federal Waste Generator Description:	Small Quantity Generator
State District Owner:	NY
Large Quantity Handler of Universal Waste:	No
Recognized Trader Importer:	No
Recognized Trader Exporter:	No

WAVERLY GRAPHICS INC (Continued) **1000216017**

Spent Lead Acid Battery Importer:	No
Spent Lead Acid Battery Exporter:	No
Current Record:	No
Non Storage Recycler Activity:	Not reported
Electronic Manifest Broker:	Not reported

List of NAICS Codes and Descriptions:

NAICS Codes:	No NAICS Codes Found

Facility Has Received Notices of Violation:

Found Violation:	No
Agency Which Determined Violation:	Not reported
Violation Short Description:	Not reported
Date Violation was Determined:	Not reported
Actual Return to Compliance Date:	Not reported
Return to Compliance Qualifier:	Not reported
Violation Responsible Agency:	Not reported
Scheduled Compliance Date:	Not reported
Enforcement Identifier:	Not reported
Date of Enforcement Action:	Not reported
Enforcement Responsible Agency:	Not reported
Enforcement Docket Number:	Not reported
Enforcement Attorney:	Not reported
Corrective Action Component:	Not reported
Appeal Initiated Date:	Not reported
Appeal Resolution Date:	Not reported
Disposition Status Date:	Not reported
Disposition Status:	Not reported
Disposition Status Description:	Not reported
Consent/Final Order Sequence Number:	Not reported
Consent/Final Order Respondent Name:	Not reported
Consent/Final Order Lead Agency:	Not reported
Enforcement Type:	Not reported
Enforcement Responsible Person:	Not reported
Enforcement Responsible Sub-Organization:	Not reported
SEP Sequence Number:	Not reported
SEP Expenditure Amount:	Not reported
SEP Scheduled Completion Date:	Not reported
SEP Actual Date:	Not reported
SEP Defaulted Date:	Not reported
SEP Type:	Not reported
SEP Type Description:	Not reported
Proposed Amount:	Not reported
Final Monetary Amount:	Not reported
Paid Amount:	Not reported
Final Count:	Not reported
Final Amount:	Not reported

Evaluation Action Summary:

Evaluation Date:	1998-07-09 00:00:00.0
Evaluation Responsible Agency:	EPA
Found Violation:	No
Evaluation Type Description:	COMPLIANCE EVALUATION INSPECTION ON-SITE
Evaluation Responsible Person Identifier:	R2MD
Evaluation Responsible Sub-Organization:	RCB
Actual Return to Compliance Date:	Not reported

WAVERLY GRAPHICS INC (Continued) **1000216017**

Scheduled Compliance Date:	Not reported
Date of Request:	Not reported
Date Response Received:	Not reported
Request Agency:	Not reported
Former Citation:	Not reported

NY MANIFEST:

Name:	WAVERLY GRAPHICS
Address:	35-37 36TH ST
City,State,Zip:	LONG ISLAND CITY, NY 11101
Country:	USA
EPA ID:	NYD161131909
Facility Status:	Not reported
Location Address 1:	37TH STREET LOADING DOCK
Code:	BP
Location Address 2:	Not reported
Total Tanks:	Not reported
Location City:	LONG ISLAND CITY
Location State:	NY
Location Zip:	11106
Location Zip 4:	Not reported

NY MANIFEST:

EPAID:	NYD161131909
Mailing Name:	WAVERLY GRAPHICS
Mailing Contact:	WAVERLY GRAPHICS
Mailing Address 1:	35-37 36TH STREET
Mailing Address 2:	Not reported
Mailing City:	LONG ISLAND CITY
Mailing State:	NY
Mailing Zip:	11106
Mailing Zip 4:	Not reported
Mailing Country:	USA
Mailing Phone:	7183920700

NY MANIFEST:

Document ID:	Not reported
Manifest Status:	Not reported
seq:	Not reported
Year:	Not reported
Trans1 State ID:	NJD071629976
Trans2 State ID:	Not reported
Generator Ship Date:	12/03/2007
Trans1 Recv Date:	12/03/2007
Trans2 Recv Date:	Not reported
TSD Site Recv Date:	12/05/2007
Part A Recv Date:	Not reported
Part B Recv Date:	Not reported
Generator EPA ID:	NYD161131909
Trans1 EPA ID:	Not reported
Trans2 EPA ID:	Not reported
TSDF ID 1:	OHD066060609
TSDF ID 2:	Not reported
Manifest Tracking Number:	002457922JJK
Import Indicator:	N
Export Indicator:	N

WAVERLY GRAPHICS INC (Continued) **1000216017**

Discr Quantity Indicator:	N
Discr Type Indicator:	N
Discr Residue Indicator:	N
Discr Partial Reject Indicator:	N
Discr Full Reject Indicator:	N
Manifest Ref Number:	Not reported
Alt Facility RCRA ID:	Not reported
Alt Facility Sign Date:	Not reported
MGMT Method Type Code:	H061
Waste Code:	Not reported
Waste Code:	Not reported
Waste Code:	Not reported
Waste Code:	Not reported
Waste Code:	Not reported
Waste Code:	Not reported
Quantity:	1350
Units:	P - Pounds
Number of Containers:	3
Container Type:	DM - Metal drums, barrels
Handling Method:	B Incineration, heat recovery, burning.
Specific Gravity:	1
Waste Code:	D001
Waste Code 1_2:	F003
Waste Code 1_3:	F005
Waste Code 1_4:	Not reported
Waste Code 1_5:	Not reported
Waste Code 1_6:	Not reported

J67 **QUEENS PLATING COMPANY** **NY Spills** **S108058829**
West **36-12 37TH ST** **N/A**
< 1/8 **QUEENS, NY**
0.038 mi.
203 ft. **Site 4 of 11 in cluster J**

Relative: **Lower**
Actual: **31 ft.**

SPILLS:

Name:	QUEENS PLATING COMPANY
Address:	36-12 37TH ST
City,State,Zip:	QUEENS, NY
Spill Number/Closed Date:	0604580 / 2006-07-24
Facility ID:	0604580
Facility Type:	ER
DER Facility ID:	317542
Site ID:	367556
DEC Region:	2
Spill Cause:	Unknown
Spill Class:	Not reported
SWIS:	4101
Spill Date:	2006-07-24
Investigator:	JBVOUGHT
Referred To:	Not reported
Reported to Dept:	2006-07-24
CID:	73
Water Affected:	Not reported
Spill Source:	Unknown
Spill Notifier:	Fire Department
Cleanup Ceased:	Not reported
Cleanup Meets Std:	False

QUEENS PLATING COMPANY (Continued) **S108058829**

Last Inspection:	Not reported
Recommended Penalty:	False
UST Trust:	False
Remediation Phase:	0
Date Entered In Computer:	2006-07-24
Spill Record Last Update:	2006-07-24
Spiller Name:	Not reported
Spiller Company:	Not reported
Spiller Address:	Not reported
Spiller Company:	001
Contact Name:	FF CHAPMAN
DEC Memo:	"07/24/06-Vought-0ff hours duty responder. Vought responded to spill and spill amount is approximately 30 gallons that originated from a ruptured fuel filter to an emergency generator at the plating plant. Spill on concrete and DEP was notified (and also was onsite prior to DEC's arrival). Spill impacted pile on construction sand in front of 36-40 37th Street (contact Henry 718-706-1111). Owner of plating company agreed to have sand removed. Owner of plating company is: Phil Fusco Queen Plating Company 36-16 37th Street Long Island City, NY 718-729-1500 Ph-718-729-1500 Fax: 718-392-1071 Cell: 201-965-6139 Spill closed by Vought due to no impact to soil and/or groundwater."
Remarks:	"100 GALLONS OF 'UNKNOWN PETRO' IN STREET. UNKNOWN FURTHER."

All Materials:

Site ID:	367556
Operable Unit ID:	1125456
Operable Unit:	01
Material ID:	2114967
Material Code:	0066A
Material Name:	unknown petroleum
Case No.:	Not reported
Material FA:	Petroleum
Quantity:	100.00
Units:	G
Recovered:	.00
Oxygenate:	Not reported

D68 **FIRST NATIONAL AUTOLINE** **RCRA NonGen / NLR** **1000387326**
North **34-35 38TH ST** **FINDS** **NYD982741357**
< 1/8 **LONG ISLAND CITY, NY 11101** **ECHO**
0.039 mi.
208 ft. **Site 11 of 12 in cluster D**

Relative: **Lower**
Actual: **39 ft.**

RCRA NonGen / NLR:

Date Form Received by Agency:		2007-01-01 00:00:00.0
Handler Name:	FIRST NATIONAL AUTOLINE	
Handler Address:		34-35 38TH ST
Handler City,State,Zip:		LONG ISLAND CITY, NY 11101-1353
EPA ID:		NYD982741357
Contact Name:		Not reported
Contact Address:		38TH ST
Contact City,State,Zip:		LONG ISLAND CITY, NY 11101
Contact Telephone:		Not reported
Contact Fax:		Not reported
Contact Email:		Not reported
Contact Title:		Not reported
EPA Region:		02

FIRST NATIONAL AUTOLINE (Continued) **1000387326**

Land Type:	Not reported
Federal Waste Generator Description:	Not a generator, verified
Non-Notifier:	Not reported
Biennial Report Cycle:	Not reported
Accessibility:	Not reported
Active Site Indicator:	Not reported
State District Owner:	NY
State District:	NYSDEC R2
Mailing Address:	38TH ST
Mailing City,State,Zip:	LONG ISLAND CITY, NY 11101
Owner Name:	FIRST NATIONAL AUTOLINE
Owner Type:	Private
Operator Name:	FIRST NATIONAL AUTOLINE
Operator Type:	Private
Short-Term Generator Activity:	No
Importer Activity:	No
Mixed Waste Generator:	No
Transporter Activity:	No
Transfer Facility Activity:	No
Recycler Activity with Storage:	No
Small Quantity On-Site Burner Exemption:	No
Smelting Melting and Refining Furnace Exemption:	No
Underground Injection Control:	No
Off-Site Waste Receipt:	No
Universal Waste Indicator:	No
Universal Waste Destination Facility:	No
Federal Universal Waste:	No
Active Site Fed-Reg Treatment Storage and Disposal Facility:	Not reported
Active Site Converter Treatment storage and Disposal Facility:	Not reported
Active Site State-Reg Treatment Storage and Disposal Facility:	Not reported
Active Site State-Reg Handler:	---
Federal Facility Indicator:	Not reported
Hazardous Secondary Material Indicator:	NN
Sub-Part K Indicator:	Not reported
Commercial TSD Indicator:	No
Treatment Storage and Disposal Type:	Not reported
2018 GPRA Permit Baseline:	Not on the Baseline
2018 GPRA Renewals Baseline:	Not on the Baseline
Permit Renewals Workload Universe:	Not reported
Permit Workload Universe:	Not reported
Permit Progress Universe:	Not reported
Post-Closure Workload Universe:	Not reported
Closure Workload Universe:	Not reported
202 GPRA Corrective Action Baseline:	No
Corrective Action Workload Universe:	No
Subject to Corrective Action Universe:	No
Non-TSDFs Where RCRA CA has Been Imposed Universe:	No
TSDFs Potentially Subject to CA Under 3004 (u)/(v) Universe:	No
TSDFs Only Subject to CA under Discretionary Auth Universe:	No
Corrective Action Priority Ranking:	No NCAPS ranking
Environmental Control Indicator:	No
Institutional Control Indicator:	No
Human Exposure Controls Indicator:	N/A
Groundwater Controls Indicator:	N/A
Operating TSDF Universe:	Not reported
Full Enforcement Universe:	Not reported
Significant Non-Complier Universe:	No

FIRST NATIONAL AUTOLINE (Continued) **1000387326**

Unaddressed Significant Non-Complier Universe:	No
Addressed Significant Non-Complier Universe:	No
Significant Non-Complier With a Compliance Schedule Universe:	No
Financial Assurance Required:	Not reported
Handler Date of Last Change:	2015-04-14 00:00:00.0
Recognized Trader-Importer:	No
Recognized Trader-Exporter:	No
Importer of Spent Lead Acid Batteries:	No
Exporter of Spent Lead Acid Batteries:	No
Recycler Activity Without Storage:	Not reported
Manifest Broker:	Not reported
Sub-Part P Indicator:	No

Hazardous Waste Summary:

Waste Code:	D001
Waste Description:	IGNITABLE WASTE

Handler - Owner Operator:

Owner/Operator Indicator:	Owner
Owner/Operator Name:	FIRST NATIONAL AUTOLINE
Legal Status:	Private
Date Became Current:	Not reported
Date Ended Current:	Not reported
Owner/Operator Address:	NOT REQUIRED
Owner/Operator City,State,Zip:	NOT REQUIRED, WY 99999
Owner/Operator Telephone:	212-555-1212
Owner/Operator Telephone Ext:	Not reported
Owner/Operator Fax:	Not reported
Owner/Operator Email:	Not reported

Owner/Operator Indicator:	Owner
Owner/Operator Name:	FIRST NATIONAL AUTOLINE
Legal Status:	Private
Date Became Current:	Not reported
Date Ended Current:	Not reported
Owner/Operator Address:	NOT REQUIRED
Owner/Operator City,State,Zip:	NOT REQUIRED, WY 99999
Owner/Operator Telephone:	212-555-1212
Owner/Operator Telephone Ext:	Not reported
Owner/Operator Fax:	Not reported
Owner/Operator Email:	Not reported

Owner/Operator Indicator:	Operator
Owner/Operator Name:	FIRST NATIONAL AUTOLINE
Legal Status:	Private
Date Became Current:	Not reported
Date Ended Current:	Not reported
Owner/Operator Address:	NOT REQUIRED
Owner/Operator City,State,Zip:	NOT REQUIRED, WY 99999
Owner/Operator Telephone:	212-555-1212
Owner/Operator Telephone Ext:	Not reported
Owner/Operator Fax:	Not reported
Owner/Operator Email:	Not reported

FIRST NATIONAL AUTOLINE (Continued) **1000387326**

Historic Generators:

Receive Date:	1999-07-08 00:00:00.0
Handler Name:	FIRST NATIONAL AUTOLINE
Federal Waste Generator Description:	Not a generator, verified
State District Owner:	NY
Large Quantity Handler of Universal Waste:	No
Recognized Trader Importer:	No
Recognized Trader Exporter:	No
Spent Lead Acid Battery Importer:	No
Spent Lead Acid Battery Exporter:	No
Current Record:	No
Non Storage Recycler Activity:	Not reported
Electronic Manifest Broker:	Not reported

Receive Date:	2006-01-01 00:00:00.0
Handler Name:	FIRST NATIONAL AUTOLINE
Federal Waste Generator Description:	Not a generator, verified
State District Owner:	NY
Large Quantity Handler of Universal Waste:	No
Recognized Trader Importer:	No
Recognized Trader Exporter:	No
Spent Lead Acid Battery Importer:	No
Spent Lead Acid Battery Exporter:	No
Current Record:	No
Non Storage Recycler Activity:	Not reported
Electronic Manifest Broker:	Not reported

Receive Date:	2007-01-01 00:00:00.0
Handler Name:	FIRST NATIONAL AUTOLINE
Federal Waste Generator Description:	Not a generator, verified
State District Owner:	NY
Large Quantity Handler of Universal Waste:	No
Recognized Trader Importer:	No
Recognized Trader Exporter:	No
Spent Lead Acid Battery Importer:	No
Spent Lead Acid Battery Exporter:	No
Current Record:	Yes
Non Storage Recycler Activity:	Not reported
Electronic Manifest Broker:	Not reported

Receive Date:	1989-05-24 00:00:00.0
Handler Name:	FIRST NATIONAL AUTOLINE
Federal Waste Generator Description:	Small Quantity Generator
State District Owner:	NY
Large Quantity Handler of Universal Waste:	No
Recognized Trader Importer:	No
Recognized Trader Exporter:	No
Spent Lead Acid Battery Importer:	No
Spent Lead Acid Battery Exporter:	No
Current Record:	No
Non Storage Recycler Activity:	Not reported
Electronic Manifest Broker:	Not reported

List of NAICS Codes and Descriptions:

NAICS Codes:	No NAICS Codes Found

FIRST NATIONAL AUTOLINE (Continued) **1000387326**

Facility Has Received Notices of Violations:
Violations: No Violations Found

Evaluation Action Summary:
Evaluations: No Evaluations Found

FINDS:
Registry ID: 110004431936

Click Here:

Environmental Interest/Information System:
RCRAInfo is a national information system that supports the Resource Conservation and Recovery Act (RCRA) program through the tracking of events and activities related to facilities that generate, transport, and treat, store, or dispose of hazardous waste. RCRAInfo allows RCRA program staff to track the notification, permit, compliance, and corrective action activities required under RCRA.

Click this hyperlink while viewing on your computer to access additional FINDS: detail in the EDR Site Report.

ECHO:

Envid:	1000387326
Registry ID:	110004431936
DFR URL:	http://echo.epa.gov/detailed-facility-report?fid=110004431936
Name:	FIRST NATIONAL AUTOLINE
Address:	34-35 38TH ST
City,State,Zip:	LONG ISLAND CITY, NY 11101

F69 **NICHOLAS YAVALDAKIS** **NY AST** **U003390910**
WSW **36-16 38TH ST** **N/A**
< 1/8 **LONG ISLAND CITY, NY 11101**
0.040 mi.
210 ft. **Site 8 of 8 in cluster F**

Relative:
Lower

Actual:
30 ft.

AST:

Name:	NICHOLAS YAVALDAKIS
Address:	36-16 38TH ST
City,State,Zip:	LONG ISLAND CITY, NY 11101
Region:	STATE
DEC Region:	2
Site Status:	Unregulated/Closed
Facility Id:	2-332747
Program Type:	PBS
UTM X:	590789.73543
UTM Y:	4511968.19081
Expiration Date:	N/A
Site Type:	Apartment Building/Office Building

Affiliation Records:

Site Id:	15762
Affiliation Type:	Facility Owner
Company Name:	NICHOLAS YAVALDAKIS
Contact Type:	Not reported
Contact Name:	Not reported
Address1:	30-43 14 STREET

NICHOLAS YAVALDAKIS (Continued) **U003390910**

Address2:	Not reported
City:	ASTORIA
State:	NY
Zip Code:	11102
Country Code:	001
Phone:	(718) 726-6926
EMail:	Not reported
Fax Number:	Not reported
Modified By:	TRANSLAT
Date Last Modified:	2004-03-04

Site Id:	15762
Affiliation Type:	Mail Contact
Company Name:	Not reported
Contact Type:	Not reported
Contact Name:	NICHOLAS YAVALDAKIS
Address1:	30-43 14 STREET
Address2:	Not reported
City:	ASTORIA
State:	NY
Zip Code:	11102
Country Code:	001
Phone:	(718) 726-6926
EMail:	Not reported
Fax Number:	Not reported
Modified By:	TRANSLAT
Date Last Modified:	2004-03-04

Site Id:	15762
Affiliation Type:	Facility Operator
Company Name:	NICHOLAS YAVALDAKIS
Contact Type:	Not reported
Contact Name:	NYCO PLUMBING & HTG.
Address1:	Not reported
Address2:	Not reported
City:	Not reported
State:	NN
Zip Code:	Not reported
Country Code:	001
Phone:	(718) 726-6926
EMail:	Not reported
Fax Number:	Not reported
Modified By:	TRANSLAT
Date Last Modified:	2004-03-04

Site Id:	15762
Affiliation Type:	Emergency Contact
Company Name:	NICHOLAS YAVALDAKIS
Contact Type:	Not reported
Contact Name:	N. YAVALDAKIS
Address1:	Not reported
Address2:	Not reported
City:	Not reported
State:	NN
Zip Code:	Not reported
Country Code:	001
Phone:	(718) 726-6926

NICHOLAS YAVALDAKIS (Continued) **U003390910**

EMail: Not reported
Fax Number: Not reported
Modified By: TRANSLAT
Date Last Modified: 2004-03-04

Tank Info:

Tank Number: 001
Tank Id: 20360
Material Code: 0001
Common Name of Substance: #2 Fuel Oil (On-Site Consumption)

Equipment Records:

G03 - Tank Secondary Containment - Vault (w/o access)
H00 - Tank Leak Detection - None
F00 - Pipe External Protection - None
A00 - Tank Internal Protection - None
B01 - Tank External Protection - Painted/Asphalt Coating
D01 - Pipe Type - Steel/Carbon Steel/Iron
C01 - Pipe Location - Aboveground
I04 - Overfill - Product Level Gauge (A/G)

Tank Location: Aboveground - contact with soil.... Tank bottom rests on soil, allowing no visual inspection.
Tank Type: Steel/Carbon Steel/Iron
Tank Status: Closed - In Place
Pipe Model: Not reported
Install Date: 12/01/1997
Capacity Gallons: 2000
Tightness Test Method: NN
Date Test: Not reported
Next Test Date: Not reported
Date Tank Closed: 12/01/1997
Register: True
Modified By: TRANSLAT
Last Modified: 04/14/2017
Material Name: #2 fuel oil (on-site consumption)

D70 **CON EDISON** **NY MANIFEST** **S117318855**
North **34-35 38TH ST** **N/A**
< 1/8 **QUEENS, NY**
0.040 mi.
213 ft. **Site 12 of 12 in cluster D**

Relative: NY MANIFEST:
Lower
Actual: Name: CON EDISON
39 ft. Address: 34-35 38TH ST
City,State,Zip: QUEENS, NY
Country: USA
EPA ID: NYP004664454
Facility Status: Not reported
Location Address 1: 34-35 38TH ST
Code: BP
Location Address 2: SB 22432
Total Tanks: Not reported
Location City: QUEENS
Location State: NY
Location Zip: Not reported

CON EDISON (Continued) **S117318855**

Location Zip 4: Not reported

NY MANIFEST:
EPAID: NYP004664454
Mailing Name: CON EDISON
Mailing Contact: CON EDISON
Mailing Address 1: 4 IRVING PL 15TH FL
Mailing Address 2: Not reported
Mailing City: NEW YORK
Mailing State: NY
Mailing Zip: 10003
Mailing Zip 4: Not reported
Mailing Country: USA
Mailing Phone: 2124603770

H71 **VAULT #2792** **NY Spills** **S104788504**
NW **IFO 36-01 35TH AVE** **N/A**
< 1/8 **QUEENS, NY**
0.041 mi.
215 ft. **Site 3 of 3 in cluster H**

Relative: **Lower**
Actual: **37 ft.**

SPILLS:
Name: VAULT #2792
Address: IFO 36-01 35TH AVE
City,State,Zip: QUEENS, NY
Spill Number/Closed Date: 0005899 / 2002-02-13
Facility ID: 0005899
Facility Type: ER
DER Facility ID: 254943
Site ID: 316230
DEC Region: 2
Spill Cause: Equipment Failure
Spill Class: C4
SWIS: 4101
Spill Date: 2000-08-16
Investigator: JHOCONNE
Referred To: Not reported
Reported to Dept: 2000-08-16
CID: 252
Water Affected: Not reported
Spill Source: Commercial/Industrial
Spill Notifier: Responsible Party
Cleanup Ceased: Not reported
Cleanup Meets Std: False
Last Inspection: Not reported
Recommended Penalty: False
UST Trust: False
Remediation Phase: 0
Date Entered In Computer: 2000-08-16
Spill Record Last Update: 2002-02-13
Spiller Name: TED ROBICHAUD
Spiller Company: VAULT #2792
Spiller Address: IFO 36-01 35TH AVE
Spiller Company: 001
Contact Name: TED ROBICHAUD
DEC Memo: "Prior to Sept, 2004 data translation this spill Lead_DEC Field was O'CONNELL "

VAULT #2792 (Continued) **S104788504**

Remarks: "APPEARS TO BE A LEAK IN THE TRANSFORMER WHICH SPILLED 5 GALLONS OF TRANSFORMER OIL ON TO DIRT. NO SEWERS OR WATERWAYS- SAMPLE TAKEN-CLEANUP PENDING RESULTS. CON ED #132906."

All Materials:

Site ID:	316230
Operable Unit ID:	828706
Operable Unit:	01
Material ID:	547036
Material Code:	0020A
Material Name:	transformer oil
Case No.:	Not reported
Material FA:	Petroleum
Quantity:	5.00
Units:	G
Recovered:	.00
Oxygenate:	Not reported

J72 **KRABAR REALTY CORP** **NY AST** **A100294711**
WNW **35-37 36TH STREET** **N/A**
< 1/8 **LONG ISLAND CITY, NY 11101**
0.041 mi.
217 ft. **Site 5 of 11 in cluster J**

Relative:
Lower

Actual:
35 ft.

AST:

Name:	KRABAR REALTY CORP
Address:	35-37 36TH STREET
City,State,Zip:	LONG ISLAND CITY, NY 11101
Region:	STATE
DEC Region:	2
Site Status:	Unregulated/Closed
Facility Id:	2-096350
Program Type:	PBS
UTM X:	590750.49369
UTM Y:	4512188.91771
Expiration Date:	N/A
Site Type:	Apartment Building/Office Building

Affiliation Records:

Site Id:	2724
Affiliation Type:	Facility Owner
Company Name:	EIB STUDIO SQUARE LLC
Contact Type:	Not reported
Contact Name:	Not reported
Address1:	420 LEXINGTON AVE, STE 900
Address2:	Not reported
City:	NEW YORK
State:	NY
Zip Code:	10170
Country Code:	001
Phone:	(212) 293-8900
EMail:	Not reported
Fax Number:	Not reported
Modified By:	NRLOMBAR
Date Last Modified:	2014-07-14

Site Id:	2724
Affiliation Type:	Mail Contact

KRABAR REALTY CORP (Continued) **A100294711**

Company Name:	GEORGE KARNOUPAKIS ASSOC
Contact Type:	Not reported
Contact Name:	CHRIS PLATH, PROP MGR
Address1:	EMMES REALTY/ASSET MGT
Address2:	420 LEXINGTON AVENUE, SUITE 900
City:	NEW YORK
State:	NY
Zip Code:	10170
Country Code:	001
Phone:	(212) 293-8898
EMail:	CP@EAMC.COM
Fax Number:	Not reported
Modified By:	NRLOMBAR
Date Last Modified:	2014-07-14

Site Id:	2724
Affiliation Type:	Facility Operator
Company Name:	KRABAR REALTY CORP
Contact Type:	Not reported
Contact Name:	CHRIS PLATH
Address1:	Not reported
Address2:	Not reported
City:	Not reported
State:	NN
Zip Code:	Not reported
Country Code:	001
Phone:	(212) 293-8898
EMail:	Not reported
Fax Number:	Not reported
Modified By:	NRLOMBAR
Date Last Modified:	2014-07-14

Site Id:	2724
Affiliation Type:	Emergency Contact
Company Name:	EIB STUDIO SQUARE LLC
Contact Type:	Not reported
Contact Name:	CHRIS PLATH
Address1:	Not reported
Address2:	Not reported
City:	Not reported
State:	NN
Zip Code:	Not reported
Country Code:	999
Phone:	(212) 293-8898
EMail:	Not reported
Fax Number:	Not reported
Modified By:	NRLOMBAR
Date Last Modified:	2014-07-14

Tank Info:

Tank Number:	2
Tank Id:	209109
Material Code:	0002
Common Name of Substance:	#4 Fuel Oil (On-Site Consumption)

KRABAR REALTY CORP (Continued) **A100294711**

Equipment Records:

	H00 - Tank Leak Detection - None
	A00 - Tank Internal Protection - None
	B01 - Tank External Protection - Painted/Asphalt Coating
	G01 - Tank Secondary Containment - Diking (Aboveground)
	I04 - Overfill - Product Level Gauge (A/G)
Tank Location:	Aboveground - contact with impervious barrier... Tank bottom rests on impervious barrier, allowing visual indication of leaks.
Tank Type:	Steel/Carbon Steel/Iron
Tank Status:	Closed - Removed
Pipe Model:	Not reported
Install Date:	10/20/2004
Capacity Gallons:	3000
Tightness Test Method:	NN
Date Test:	Not reported
Next Test Date:	Not reported
Date Tank Closed:	08/12/2010
Register:	True
Modified By:	NRLOMBAR
Last Modified:	04/14/2017
Material Name:	#4 fuel oil (on-site consumption)

J73 **FEDERAL LABEL SYSTEM** **RCRA NonGen / NLR** **1000212454**
WNW **35-37 36TH ST** **FINDS** **NYD030747869**
< 1/8 **LONG ISLAND CITY, NY 11106** **ECHO**
0.041 mi. **NY MANIFEST**
217 ft. **Site 6 of 11 in cluster J**

Relative: **Lower**
Actual: **35 ft.**

RCRA NonGen / NLR:

Date Form Received by Agency:		2007-01-01 00:00:00.0
Handler Name:	FEDERAL LABEL SYSTEM	
Handler Address:		35-37 36TH ST
Handler City,State,Zip:		LONG ISLAND CITY, NY 11106
EPA ID:		NYD030747869
Contact Name:		PAUL ROTHCHILD
Contact Address:		36TH ST
Contact City,State,Zip:		LONG ISLAND CITY, NY 11106
Contact Telephone:		718-899-2233
Contact Fax:		Not reported
Contact Email:		Not reported
Contact Title:		Not reported
EPA Region:		02
Land Type:		Not reported
Federal Waste Generator Description:		Not a generator, verified
Non-Notifier:		Not reported
Biennial Report Cycle:		Not reported
Accessibility:		Not reported
Active Site Indicator:		Not reported
State District Owner:		NY
State District:		NYSDEC R2
Mailing Address:		36TH ST
Mailing City,State,Zip:		LONG ISLAND CITY, NY 11106
Owner Name:		KRABAR REALTY CORP
Owner Type:		Private
Operator Name:		KRABAR REALTY CORP
Operator Type:		Private
Short-Term Generator Activity:		No

FEDERAL LABEL SYSTEM (Continued) **1000212454**

Importer Activity:	No
Mixed Waste Generator:	No
Transporter Activity:	No
Transfer Facility Activity:	No
Recycler Activity with Storage:	No
Small Quantity On-Site Burner Exemption:	No
Smelting Melting and Refining Furnace Exemption:	No
Underground Injection Control:	No
Off-Site Waste Receipt:	No
Universal Waste Indicator:	No
Universal Waste Destination Facility:	No
Federal Universal Waste:	No
Active Site Fed-Reg Treatment Storage and Disposal Facility:	Not reported
Active Site Converter Treatment storage and Disposal Facility:	Not reported
Active Site State-Reg Treatment Storage and Disposal Facility:	Not reported
Active Site State-Reg Handler:	---
Federal Facility Indicator:	Not reported
Hazardous Secondary Material Indicator:	NN
Sub-Part K Indicator:	Not reported
Commercial TSD Indicator:	No
Treatment Storage and Disposal Type:	Not reported
2018 GPRA Permit Baseline:	Not on the Baseline
2018 GPRA Renewals Baseline:	Not on the Baseline
Permit Renewals Workload Universe:	Not reported
Permit Workload Universe:	Not reported
Permit Progress Universe:	Not reported
Post-Closure Workload Universe:	Not reported
Closure Workload Universe:	Not reported
202 GPRA Corrective Action Baseline:	No
Corrective Action Workload Universe:	No
Subject to Corrective Action Universe:	No
Non-TSDFs Where RCRA CA has Been Imposed Universe:	No
TSDFs Potentially Subject to CA Under 3004 (u)/(v) Universe:	No
TSDFs Only Subject to CA under Discretionary Auth Universe:	No
Corrective Action Priority Ranking:	No NCAPS ranking
Environmental Control Indicator:	No
Institutional Control Indicator:	No
Human Exposure Controls Indicator:	N/A
Groundwater Controls Indicator:	N/A
Operating TSDF Universe:	Not reported
Full Enforcement Universe:	Not reported
Significant Non-Complier Universe:	No
Unaddressed Significant Non-Complier Universe:	No
Addressed Significant Non-Complier Universe:	No
Significant Non-Complier With a Compliance Schedule Universe:	No
Financial Assurance Required:	Not reported
Handler Date of Last Change:	2015-04-14 00:00:00.0
Recognized Trader-Importer:	No
Recognized Trader-Exporter:	No
Importer of Spent Lead Acid Batteries:	No
Exporter of Spent Lead Acid Batteries:	No
Recycler Activity Without Storage:	Not reported
Manifest Broker:	Not reported
Sub-Part P Indicator:	No

FEDERAL LABEL SYSTEM (Continued) **1000212454**

Hazardous Waste Summary:
Waste Code: D001
Waste Description: IGNITABLE WASTE

Handler - Owner Operator:
Owner/Operator Indicator: Owner
Owner/Operator Name: KRABAR REALTY CORP
Legal Status: Private
Date Became Current: Not reported
Date Ended Current: Not reported
Owner/Operator Address: NOT REQUIRED
Owner/Operator City,State,Zip: NOT REQUIRED, WY 99999
Owner/Operator Telephone: 212-555-1212
Owner/Operator Telephone Ext: Not reported
Owner/Operator Fax: Not reported
Owner/Operator Email: Not reported

Owner/Operator Indicator: Operator
Owner/Operator Name: KRABAR REALTY CORP
Legal Status: Private
Date Became Current: Not reported
Date Ended Current: Not reported
Owner/Operator Address: NOT REQUIRED
Owner/Operator City,State,Zip: NOT REQUIRED, WY 99999
Owner/Operator Telephone: 212-555-1212
Owner/Operator Telephone Ext: Not reported
Owner/Operator Fax: Not reported
Owner/Operator Email: Not reported

Owner/Operator Indicator: Owner
Owner/Operator Name: KRABAR REALTY CORP
Legal Status: Private
Date Became Current: Not reported
Date Ended Current: Not reported
Owner/Operator Address: NOT REQUIRED
Owner/Operator City,State,Zip: NOT REQUIRED, WY 99999
Owner/Operator Telephone: 212-555-1212
Owner/Operator Telephone Ext: Not reported
Owner/Operator Fax: Not reported
Owner/Operator Email: Not reported

Historic Generators:
Receive Date: 2006-01-01 00:00:00.0
Handler Name: FEDERAL LABEL SYSTEM
Federal Waste Generator Description: Not a generator, verified
State District Owner: NY
Large Quantity Handler of Universal Waste: No
Recognized Trader Importer: No
Recognized Trader Exporter: No
Spent Lead Acid Battery Importer: No
Spent Lead Acid Battery Exporter: No
Current Record: No
Non Storage Recycler Activity: Not reported
Electronic Manifest Broker: Not reported

Receive Date: 2007-01-01 00:00:00.0

FEDERAL LABEL SYSTEM (Continued) **1000212454**

Handler Name: FEDERAL LABEL SYSTEM
Federal Waste Generator Description: Not a generator, verified
State District Owner: NY
Large Quantity Handler of Universal Waste: No
Recognized Trader Importer: No
Recognized Trader Exporter: No
Spent Lead Acid Battery Importer: No
Spent Lead Acid Battery Exporter: No
Current Record: Yes
Non Storage Recycler Activity: Not reported
Electronic Manifest Broker: Not reported

Receive Date: 1989-06-09 00:00:00.0
Handler Name: FEDERAL LABEL SYSTEM
Federal Waste Generator Description: Not a generator, verified
State District Owner: NY
Large Quantity Handler of Universal Waste: No
Recognized Trader Importer: No
Recognized Trader Exporter: No
Spent Lead Acid Battery Importer: No
Spent Lead Acid Battery Exporter: No
Current Record: No
Non Storage Recycler Activity: Not reported
Electronic Manifest Broker: Not reported

List of NAICS Codes and Descriptions:
NAICS Codes: No NAICS Codes Found

Facility Has Received Notices of Violation:
Found Violation: No
Agency Which Determined Violation: Not reported
Violation Short Description: Not reported
Date Violation was Determined: Not reported
Actual Return to Compliance Date: Not reported
Return to Compliance Qualifier: Not reported
Violation Responsible Agency: Not reported
Scheduled Compliance Date: Not reported
Enforcement Identifier: Not reported
Date of Enforcement Action: Not reported
Enforcement Responsible Agency: Not reported
Enforcement Docket Number: Not reported
Enforcement Attorney: Not reported
Corrective Action Component: Not reported
Appeal Initiated Date: Not reported
Appeal Resolution Date: Not reported
Disposition Status Date: Not reported
Disposition Status: Not reported
Disposition Status Description: Not reported
Consent/Final Order Sequence Number: Not reported
Consent/Final Order Respondent Name: Not reported
Consent/Final Order Lead Agency: Not reported
Enforcement Type: Not reported
Enforcement Responsible Person: Not reported
Enforcement Responsible Sub-Organization: Not reported
SEP Sequence Number: Not reported
SEP Expenditure Amount: Not reported

FEDERAL LABEL SYSTEM (Continued) **1000212454**

SEP Scheduled Completion Date:	Not reported
SEP Actual Date:	Not reported
SEP Defaulted Date:	Not reported
SEP Type:	Not reported
SEP Type Description:	Not reported
Proposed Amount:	Not reported
Final Monetary Amount:	Not reported
Paid Amount:	Not reported
Final Count:	Not reported
Final Amount:	Not reported

Evaluation Action Summary:

Evaluation Date:	1991-11-21 00:00:00.0
Evaluation Responsible Agency:	State
Found Violation:	No
Evaluation Type Description:	COMPLIANCE EVALUATION INSPECTION ON-SITE
Evaluation Responsible Person Identifier:	NYSAN
Evaluation Responsible Sub-Organization:	R2
Actual Return to Compliance Date:	Not reported
Scheduled Compliance Date:	Not reported
Date of Request:	Not reported
Date Response Received:	Not reported
Request Agency:	Not reported
Former Citation:	Not reported

FINDS:
Registry ID: 110004352600

Click Here:

Environmental Interest/Information System:
RCRAInfo is a national information system that supports the Resource Conservation and Recovery Act (RCRA) program through the tracking of events and activities related to facilities that generate, transport, and treat, store, or dispose of hazardous waste. RCRAInfo allows RCRA program staff to track the notification, permit, compliance, and corrective action activities required under RCRA.
Registry ID: 110009470045

Click Here:

Environmental Interest/Information System:
RCRAInfo is a national information system that supports the Resource Conservation and Recovery Act (RCRA) program through the tracking of events and activities related to facilities that generate, transport, and treat, store, or dispose of hazardous waste. RCRAInfo allows RCRA program staff to track the notification, permit, compliance, and corrective action activities required under RCRA.
FIS (New York - Facility Information System) is New York's Department of Environmental Conservation (DEC) information system for tracking environmental facility information found across the State.

Click this hyperlink while viewing on your computer to access additional FINDS: detail in the EDR Site Report.

ECHO:
Envid: 1000212454

FEDERAL LABEL SYSTEM (Continued) **1000212454**

Registry ID:	110009470045
DFR URL:	http://echo.epa.gov/detailed-facility-report?fid=110009470045
Name:	WAVERLY GRAPHICS INC - 35-37 36TH STREET
Address:	35-37 36TH STREET
City,State,Zip:	LONG ISLAND CITY, NY 11101

Envid:	1000212454
Registry ID:	110004352600
DFR URL:	http://echo.epa.gov/detailed-facility-report?fid=110004352600
Name:	FEDERAL LABEL SYSTEM
Address:	35-37 36TH ST
City,State,Zip:	LONG ISLAND CITY, NY 11106

NY MANIFEST:

Name:	FEDERAL LABEL
Address:	35-37 36TH ST
City,State,Zip:	LONG ISLAND CITY, NY 11106
Country:	USA
EPA ID:	NYD030747869
Facility Status:	Not reported
Location Address 1:	35-37 36TH STREET
Code:	BP
Location Address 2:	Not reported
Total Tanks:	Not reported
Location City:	LONG ISLAND CITY QUEENS
Location State:	NY
Location Zip:	11106
Location Zip 4:	Not reported

NY MANIFEST:

EPAID:	NYD030747869
Mailing Name:	FEDERAL LABEL
Mailing Contact:	FEDERAL LABEL
Mailing Address 1:	35-37 36TH STREET
Mailing Address 2:	Not reported
Mailing City:	LONG ISLAND CITY QUEENS
Mailing State:	NY
Mailing Zip:	11106
Mailing Zip 4:	Not reported
Mailing Country:	USA
Mailing Phone:	7188992233

NY MANIFEST:

Document ID:	NJA0788542
Manifest Status:	K
seq:	Not reported
Year:	1990
Trans1 State ID:	NJSWAS300
Trans2 State ID:	Not reported
Generator Ship Date:	02/27/1990
Trans1 Recv Date:	02/27/1990
Trans2 Recv Date:	/ /
TSD Site Recv Date:	02/27/1990
Part A Recv Date:	04/24/1990
Part B Recv Date:	04/24/1990
Generator EPA ID:	NYD030747869
Trans1 EPA ID:	NJD991291105

FEDERAL LABEL SYSTEM (Continued) **1000212454**

Trans2 EPA ID:	Not reported
TSDF ID 1:	NJD991291105
TSDF ID 2:	Not reported
Manifest Tracking Number:	Not reported
Import Indicator:	Not reported
Export Indicator:	Not reported
Discr Quantity Indicator:	Not reported
Discr Type Indicator:	Not reported
Discr Residue Indicator:	Not reported
Discr Partial Reject Indicator:	Not reported
Discr Full Reject Indicator:	Not reported
Manifest Ref Number:	Not reported
Alt Facility RCRA ID:	Not reported
Alt Facility Sign Date:	Not reported
MGMT Method Type Code:	Not reported
Waste Code:	F002 - HALO SOLV + STILL BOTTOMS FM REC OF SOLV
Waste Code:	Not reported
Waste Code:	Not reported
Waste Code:	Not reported
Waste Code:	Not reported
Waste Code:	Not reported
Quantity:	00110
Units:	G - Gallons (liquids only)* (8.3 pounds)
Number of Containers:	002
Container Type:	DM - Metal drums, barrels
Handling Method:	T Chemical, physical, or biological treatment.
Specific Gravity:	100

J74 **WAVERLY GRAPHICS INC - 35-37 36TH STREET** **NY AIRS** **S121489503**
WNW **35-37 36TH ST** **N/A**
< 1/8 **LONG ISLAND CITY, NY 11106**
0.041 mi.
217 ft. **Site 7 of 11 in cluster J**

Relative: **Lower**
Actual: **35 ft.**

AIRS:

Name:	WAVERLY GRAPHICS INC - 35-37 36TH STREET
Address:	35-37 36TH ST
City,State,Zip:	LONG ISLAND CITY, NY 11106
DECID:	2630400319
Latitude:	Not reported
Process ID:	Not reported
Longitude:	Not reported
FIPS Code:	Not reported
Auth Type Code:	AFR
Permit Status:	Expired
Auth Status Code:	7
Emissions:	Not reported
Issue date:	12/22/2005
Expired Date:	02/12/2009
Emission Unit date:	Not reported
Contamination:	Not reported
EPA Control Code:	Not reported
Control Eff:	Not reported
Unit:	Not reported

J75 **KRABAR REALTY CORP** **NY UST** **U004076262**
WNW **35-37 36TH STREET** **N/A**
< 1/8 **LONG ISLAND CITY, NY 11101**
0.041 mi.
217 ft. **Site 8 of 11 in cluster J**

Relative:
Lower

Actual:
35 ft.

UST:

Name:	KRABAR REALTY CORP
Address:	35-37 36TH STREET
City,State,Zip:	LONG ISLAND CITY, NY 11101
Id/Status:	2-096350 / Unregulated/Closed
Program Type:	PBS
Region:	STATE
DEC Region:	2
Expiration Date:	N/A
UTM X:	590750.49369
UTM Y:	4512188.91771
Site Type:	Apartment Building/Office Building

Affiliation Records:

Site Id:	2724
Affiliation Type:	Facility Owner
Company Name:	EIB STUDIO SQUARE LLC
Contact Type:	Not reported
Contact Name:	Not reported
Address1:	420 LEXINGTON AVE, STE 900
Address2:	Not reported
City:	NEW YORK
State:	NY
Zip Code:	10170
Country Code:	001
Phone:	(212) 293-8900
EMail:	Not reported
Fax Number:	Not reported
Modified By:	NRLOMBAR
Date Last Modified:	2014-07-14

Site Id:	2724
Affiliation Type:	Mail Contact
Company Name:	GEORGE KARNOUPAKIS ASSOC
Contact Type:	Not reported
Contact Name:	CHRIS PLATH, PROP MGR
Address1:	EMMES REALTY/ASSET MGT
Address2:	420 LEXINGTON AVENUE, SUITE 900
City:	NEW YORK
State:	NY
Zip Code:	10170
Country Code:	001
Phone:	(212) 293-8898
EMail:	CP@EAMC.COM
Fax Number:	Not reported
Modified By:	NRLOMBAR
Date Last Modified:	2014-07-14

Site Id:	2724
Affiliation Type:	Facility Operator
Company Name:	KRABAR REALTY CORP
Contact Type:	Not reported
Contact Name:	CHRIS PLATH
Address1:	Not reported

KRABAR REALTY CORP (Continued) **U004076262**

Address2:	Not reported
City:	Not reported
State:	NN
Zip Code:	Not reported
Country Code:	001
Phone:	(212) 293-8898
EMail:	Not reported
Fax Number:	Not reported
Modified By:	NRLOMBAR
Date Last Modified:	2014-07-14

Site Id:	2724
Affiliation Type:	Emergency Contact
Company Name:	EIB STUDIO SQUARE LLC
Contact Type:	Not reported
Contact Name:	CHRIS PLATH
Address1:	Not reported
Address2:	Not reported
City:	Not reported
State:	NN
Zip Code:	Not reported
Country Code:	999
Phone:	(212) 293-8898
EMail:	Not reported
Fax Number:	Not reported
Modified By:	NRLOMBAR
Date Last Modified:	2014-07-14

Tank Info:

Tank Number:	1
Tank ID:	5087
Tank Status:	Closed - In Place
Material Name:	Closed - In Place
Capacity Gallons:	2500
Install Date:	11/01/1970
Date Tank Closed:	10/20/2004
Registered:	True
Tank Location:	Underground
Tank Type:	Steel/carbon steel
Material Code:	0001
Common Name of Substance:	#2 Fuel Oil (On-Site Consumption)

Tightness Test Method:	21
Date Test:	05/27/2004
Next Test Date:	Not reported
Pipe Model:	Not reported
Modified By:	NRLOMBAR
Last Modified:	04/14/2017

Equipment Records:

A00 - Tank Internal Protection - None
D01 - Pipe Type - Steel/Carbon Steel/Iron
B00 - Tank External Protection - None
C00 - Pipe Location - No Piping
F00 - Pipe External Protection - None
H00 - Tank Leak Detection - None

KRABAR REALTY CORP (Continued) **U004076262**

L09 - Piping Leak Detection - Exempt Suction Piping
I04 - Overfill - Product Level Gauge (A/G)
G00 - Tank Secondary Containment - None
J02 - Dispenser - Suction Dispenser

K76 **QUEENS PLATING CO** **NY AST** **1007122153**
West **36-16 37TH STREET** **N/A**
< 1/8 **LONG ISLAND CITY, NY 11101**
0.044 mi.
230 ft. **Site 1 of 13 in cluster K**

Relative:
Lower

Actual:
31 ft.

AST:

Name:	QUEENS PLATING CO
Address:	36-16 37TH STREET
City,State,Zip:	LONG ISLAND CITY, NY 11101
Region:	STATE
DEC Region:	2
Site Status:	Unregulated/Closed
Facility Id:	2-003662
Program Type:	PBS
UTM X:	590718.58783
UTM Y:	4512003.53578
Expiration Date:	N/A
Site Type:	Other

Affiliation Records:

Site Id:	35
Affiliation Type:	Facility Owner
Company Name:	QUEENS PLATING CO INC
Contact Type:	Not reported
Contact Name:	Not reported
Address1:	36-16 37 ST
Address2:	Not reported
City:	LONG ISLAND CITY
State:	NY
Zip Code:	11101
Country Code:	001
Phone:	(631) 329-4913
EMail:	Not reported
Fax Number:	Not reported
Modified By:	TRANSLAT
Date Last Modified:	2004-03-04

Site Id:	35
Affiliation Type:	Mail Contact
Company Name:	QUEENS PLATING CO.
Contact Type:	Not reported
Contact Name:	ALBERT B. SZABO
Address1:	36-16 37TH STREET
Address2:	Not reported
City:	LONG ISLAND CITY
State:	NY
Zip Code:	11101
Country Code:	001
Phone:	(718) 729-1500
EMail:	Not reported
Fax Number:	Not reported
Modified By:	TRANSLAT

QUEENS PLATING CO (Continued) **1007122153**

Date Last Modified: 2004-03-04

Site Id: 35
Affiliation Type: Facility Operator
Company Name: QUEENS PLATING CO
Contact Type: Not reported
Contact Name: HECTOR
Address1: Not reported
Address2: Not reported
City: Not reported
State: NN
Zip Code: Not reported
Country Code: 001
Phone: (718) 729-1500
EMail: Not reported
Fax Number: Not reported
Modified By: TRANSLAT
Date Last Modified: 2004-03-04

Site Id: 35
Affiliation Type: Emergency Contact
Company Name: QUEENS PLATING CO INC
Contact Type: Not reported
Contact Name: ALBERT B SZABO
Address1: Not reported
Address2: Not reported
City: Not reported
State: NN
Zip Code: Not reported
Country Code: 001
Phone: (631) 329-4913
EMail: Not reported
Fax Number: Not reported
Modified By: TRANSLAT
Date Last Modified: 2004-03-04

Tank Info:

Tank Number: 001
Tank Id: 26761
Material Code: 0001
Common Name of Substance: #2 Fuel Oil (On-Site Consumption)

Equipment Records:

L09 - Piping Leak Detection - Exempt Suction Piping
G03 - Tank Secondary Containment - Vault (w/o access)
H00 - Tank Leak Detection - None
D01 - Pipe Type - Steel/Carbon Steel/Iron
A00 - Tank Internal Protection - None
F00 - Pipe External Protection - None
B00 - Tank External Protection - None
I04 - Overfill - Product Level Gauge (A/G)
J02 - Dispenser - Suction Dispenser
C03 - Pipe Location - Aboveground/Underground Combination

Tank Location: Aboveground in subterranean vault with access for inspections.....
Tank in subterranean vault but accessible for inspection.

QUEENS PLATING CO (Continued) **1007122153**

Tank Type:	Steel/Carbon Steel/Iron
Tank Status:	In Service
Pipe Model:	Not reported
Install Date:	05/01/1946
Capacity Gallons:	1080
Tightness Test Method:	NN
Date Test:	Not reported
Next Test Date:	Not reported
Date Tank Closed:	Not reported
Register:	True
Modified By:	TRANSLAT
Last Modified:	04/14/2017
Material Name:	#2 fuel oil (on-site consumption)

K77 **QUEENS PLATING** **NY MANIFEST** **S119070890**
West **36-16 37TH STREET** **N/A**
< 1/8 **LONG ISLAND CITY, NY 11101**
0.044 mi.
230 ft. **Site 2 of 13 in cluster K**

Relative: **Lower**
Actual: **31 ft.**

NY MANIFEST:

Name:	QUEENS PLATING
Address:	36-16 37TH STREET
City,State,Zip:	LONG ISLAND CITY, NY 11101
Country:	USA
EPA ID:	NYD001273242
Facility Status:	Not reported
Location Address 1:	36-16 37 STREET
Code:	BP
Location Address 2:	Not reported
Total Tanks:	Not reported
Location City:	LONG ISLAND CITY
Location State:	NY
Location Zip:	11101
Location Zip 4:	Not reported

NY MANIFEST:

EPAID:	NYD001273242
Mailing Name:	QUEENS PLATING
Mailing Contact:	QUEENS PLATING
Mailing Address 1:	36-16 37TH STREET
Mailing Address 2:	Not reported
Mailing City:	LONG ISLAND CITY
Mailing State:	NY
Mailing Zip:	11101
Mailing Zip 4:	Not reported
Mailing Country:	USA
Mailing Phone:	7187291500

NY MANIFEST:

Document ID:	Not reported
Manifest Status:	Not reported
seq:	Not reported
Year:	Not reported
Trans1 State ID:	PAD987358587
Trans2 State ID:	Not reported
Generator Ship Date:	12/19/2006
Trans1 Recv Date:	12/19/2006

QUEENS PLATING (Continued) **S119070890**

Trans2 Recv Date:	Not reported
TSD Site Recv Date:	12/21/2006
Part A Recv Date:	Not reported
Part B Recv Date:	Not reported
Generator EPA ID:	NYD001273242
Trans1 EPA ID:	Not reported
Trans2 EPA ID:	Not reported
TSDF ID 1:	MID980991566
TSDF ID 2:	Not reported
Manifest Tracking Number:	000460145JJK
Import Indicator:	N
Export Indicator:	N
Discr Quantity Indicator:	N
Discr Type Indicator:	N
Discr Residue Indicator:	N
Discr Partial Reject Indicator:	N
Discr Full Reject Indicator:	N
Manifest Ref Number:	Not reported
Alt Facility RCRA ID:	Not reported
Alt Facility Sign Date:	Not reported
MGMT Method Type Code:	H141
Waste Code:	Not reported
Waste Code:	Not reported
Waste Code:	Not reported
Waste Code:	Not reported
Waste Code:	Not reported
Waste Code:	Not reported
Quantity:	275
Units:	G - Gallons (liquids only)* (8.3 pounds)
Number of Containers:	5
Container Type:	DF - Fiberboard or plastic drums (glass)
Handling Method:	L Landfill.
Specific Gravity:	1
Waste Code:	F005
Waste Code 1_2:	D003
Waste Code 1_3:	Not reported
Waste Code 1_4:	Not reported
Waste Code 1_5:	Not reported
Waste Code 1_6:	Not reported

K78 **QUEENS PLATING COMPANY, INC** **RCRA-LQG** **1000208267**
West **36-16 37 STREET** **RI MANIFEST** **NYD001273242**
< 1/8 **LONG ISLAND CITY, NY 11101**
0.044 mi.
230 ft. **Site 3 of 13 in cluster K**

Relative: RCRA-LQG:
Lower

Date Form Received by Agency:	2008-03-01 00:00:00.0
Handler Name:	QUEENS PLATING COMPANY, INC
Handler Address:	36-16 37 STREET
Handler City,State,Zip:	LONG ISLAND CITY, NY 11101
EPA ID:	NYD001273242
Contact Name:	ALBERT SZABO
Contact Address:	Not reported
Contact City,State,Zip:	Not reported
Contact Telephone:	718-729-1500
Contact Fax:	Not reported

Actual:
31 ft.

QUEENS PLATING COMPANY, INC (Continued) **1000208267**

Contact Email:	Not reported
Contact Title:	Not reported
EPA Region:	02
Land Type:	Private
Federal Waste Generator Description:	Large Quantity Generator
Non-Notifier:	Not reported
Biennial Report Cycle:	2007
Accessibility:	Not reported
Active Site Indicator:	Handler Activities
State District Owner:	Not reported
State District:	Not reported
Mailing Address:	37 STREET
Mailing City,State,Zip:	LONG ISLAND CITY, NY 11101
Owner Name:	ALBERT SZABO
Owner Type:	Private
Operator Name:	QUEENS PLATING
Operator Type:	Private
Short-Term Generator Activity:	No
Importer Activity:	No
Mixed Waste Generator:	No
Transporter Activity:	No
Transfer Facility Activity:	No
Recycler Activity with Storage:	No
Small Quantity On-Site Burner Exemption:	No
Smelting Melting and Refining Furnace Exemption:	No
Underground Injection Control:	No
Off-Site Waste Receipt:	No
Universal Waste Indicator:	No
Universal Waste Destination Facility:	No
Federal Universal Waste:	No
Active Site Fed-Reg Treatment Storage and Disposal Facility:	Not reported
Active Site Converter Treatment storage and Disposal Facility:	Not reported
Active Site State-Reg Treatment Storage and Disposal Facility:	Not reported
Active Site State-Reg Handler:	---
Federal Facility Indicator:	Not reported
Hazardous Secondary Material Indicator:	NN
Sub-Part K Indicator:	Not reported
Commercial TSD Indicator:	No
Treatment Storage and Disposal Type:	Not reported
2018 GPRA Permit Baseline:	Not on the Baseline
2018 GPRA Renewals Baseline:	Not on the Baseline
Permit Renewals Workload Universe:	Not reported
Permit Workload Universe:	Not reported
Permit Progress Universe:	Not reported
Post-Closure Workload Universe:	Not reported
Closure Workload Universe:	Not reported
202 GPRA Corrective Action Baseline:	No
Corrective Action Workload Universe:	No
Subject to Corrective Action Universe:	No
Non-TSDFs Where RCRA CA has Been Imposed Universe:	No
TSDFs Potentially Subject to CA Under 3004 (u)/(v) Universe:	No
TSDFs Only Subject to CA under Discretionary Auth Universe:	No
Corrective Action Priority Ranking:	No NCAPS ranking
Environmental Control Indicator:	No
Institutional Control Indicator:	No
Human Exposure Controls Indicator:	N/A
Groundwater Controls Indicator:	N/A

QUEENS PLATING COMPANY, INC (Continued) **1000208267**

Operating TSDF Universe:	Not reported
Full Enforcement Universe:	Not reported
Significant Non-Complier Universe:	No
Unaddressed Significant Non-Complier Universe:	No
Addressed Significant Non-Complier Universe:	No
Significant Non-Complier With a Compliance Schedule Universe:	No
Financial Assurance Required:	Not reported
Handler Date of Last Change:	2015-04-14 00:00:00.0
Recognized Trader-Importer:	No
Recognized Trader-Exporter:	No
Importer of Spent Lead Acid Batteries:	No
Exporter of Spent Lead Acid Batteries:	No
Recycler Activity Without Storage:	Not reported
Manifest Broker:	Not reported
Sub-Part P Indicator:	No

Biennial: List of Years
Year: 2007

Click Here for Biennial Reporting System Data:

Hazardous Waste Summary:

Waste Code:	D002
Waste Description:	CORROSIVE WASTE
Waste Code:	D003
Waste Description:	REACTIVE WASTE
Waste Code:	D007
Waste Description:	CHROMIUM
Waste Code:	D008
Waste Description:	LEAD
Waste Code:	F006
Waste Description:	WASTEWATER TREATMENT SLUDGES FROM ELECTROPLATING OPERATIONS, EXCEPT FROM THE FOLLOWING PROCESSES: (1) SULFURIC ACID ANODIZING OF ALUMINUM; (2) TIN PLATING ON CARBON STEEL; (3) ZINC PLATING (SEGREGATED BASIS) ON CARBON STEEL; (4) ALUMINUM OR ZINC-ALUMINUM PLATING ON CARBON STEEL; (5) CLEANING/STRIPPING ASSOCIATED WITH TIN, ZINC, AND ALUMINUM PLATING ON CARBON STEEL; AND (6) CHEMICAL ETCHING AND MILLING OF ALUMINUM.
Waste Code:	F009
Waste Description:	SPENT STRIPPING AND CLEANING BATH SOLUTIONS FROM ELECTROPLATING OPERATIONS IN WHICH CYANIDES ARE USED IN THE PROCESS.

Handler - Owner Operator:

Owner/Operator Indicator:	Owner
Owner/Operator Name:	OWNERNAME
Legal Status:	Private
Date Became Current:	Not reported
Date Ended Current:	Not reported
Owner/Operator Address:	NOT REQUIRED
Owner/Operator City,State,Zip:	NOT REQUIRED, WY 99999
Owner/Operator Telephone:	212-555-1212

QUEENS PLATING COMPANY, INC (Continued) **1000208267**

Owner/Operator Telephone Ext: Not reported
Owner/Operator Fax: Not reported
Owner/Operator Email: Not reported

Owner/Operator Indicator: Operator
Owner/Operator Name: QUEENS PLATING
Legal Status: Private
Date Became Current: 1979-12-31 00:00:00.
Date Ended Current: Not reported
Owner/Operator Address: 3616 37 STREET
Owner/Operator City,State,Zip: LONG ISLAND CITY, NY 11101
Owner/Operator Telephone: Not reported
Owner/Operator Telephone Ext: Not reported
Owner/Operator Fax: Not reported
Owner/Operator Email: Not reported

Owner/Operator Indicator: Owner
Owner/Operator Name: OWNERNAME
Legal Status: Private
Date Became Current: Not reported
Date Ended Current: Not reported
Owner/Operator Address: NOT REQUIRED
Owner/Operator City,State,Zip: NOT REQUIRED, WY 99999
Owner/Operator Telephone: 212-555-1212
Owner/Operator Telephone Ext: Not reported
Owner/Operator Fax: Not reported
Owner/Operator Email: Not reported

Owner/Operator Indicator: Operator
Owner/Operator Name: OWNERNAME
Legal Status: Private
Date Became Current: Not reported
Date Ended Current: Not reported
Owner/Operator Address: NOT REQUIRED
Owner/Operator City,State,Zip: NOT REQUIRED, WY 99999
Owner/Operator Telephone: 212-555-1212
Owner/Operator Telephone Ext: Not reported
Owner/Operator Fax: Not reported
Owner/Operator Email: Not reported

Owner/Operator Indicator: Owner
Owner/Operator Name: ALBERT SZABO
Legal Status: Private
Date Became Current: 1979-12-31 00:00:00.
Date Ended Current: Not reported
Owner/Operator Address: 3616 37 STREET
Owner/Operator City,State,Zip: LONG ISLAND CITY, NY 11101
Owner/Operator Telephone: Not reported
Owner/Operator Telephone Ext: Not reported
Owner/Operator Fax: Not reported
Owner/Operator Email: Not reported

Historic Generators:
Receive Date: 1979-12-31 00:00:00.0
Handler Name: QUEENS PLATING CO INC
Federal Waste Generator Description: Not a generator, verified
State District Owner: NY

QUEENS PLATING COMPANY, INC (Continued) **1000208267**

Large Quantity Handler of Universal Waste:	No
Recognized Trader Importer:	No
Recognized Trader Exporter:	No
Spent Lead Acid Battery Importer:	No
Spent Lead Acid Battery Exporter:	No
Current Record:	No
Non Storage Recycler Activity:	Not reported
Electronic Manifest Broker:	Not reported

Receive Date:	2006-01-01 00:00:00.0
Handler Name: QUEENS PLATING CO INC	
Federal Waste Generator Description:	Small Quantity Generator
State District Owner:	NY
Large Quantity Handler of Universal Waste:	No
Recognized Trader Importer:	No
Recognized Trader Exporter:	No
Spent Lead Acid Battery Importer:	No
Spent Lead Acid Battery Exporter:	No
Current Record:	No
Non Storage Recycler Activity:	Not reported
Electronic Manifest Broker:	Not reported

Receive Date:	2007-01-01 00:00:00.0
Handler Name: QUEENS PLATING CO INC	
Federal Waste Generator Description:	Small Quantity Generator
State District Owner:	NY
Large Quantity Handler of Universal Waste:	No
Recognized Trader Importer:	No
Recognized Trader Exporter:	No
Spent Lead Acid Battery Importer:	No
Spent Lead Acid Battery Exporter:	No
Current Record:	No
Non Storage Recycler Activity:	Not reported
Electronic Manifest Broker:	Not reported

Receive Date:	1990-03-01 00:00:00.0
Handler Name: QUEENS PLATING	
Federal Waste Generator Description:	Large Quantity Generator
State District Owner:	NY
Large Quantity Handler of Universal Waste:	No
Recognized Trader Importer:	No
Recognized Trader Exporter:	No
Spent Lead Acid Battery Importer:	No
Spent Lead Acid Battery Exporter:	No
Current Record:	No
Non Storage Recycler Activity:	Not reported
Electronic Manifest Broker:	Not reported

Receive Date:	1992-02-26 00:00:00.0
Handler Name: QUEENS PLATING CO	
Federal Waste Generator Description:	Large Quantity Generator
State District Owner:	NY
Large Quantity Handler of Universal Waste:	No
Recognized Trader Importer:	No
Recognized Trader Exporter:	No
Spent Lead Acid Battery Importer:	No
Spent Lead Acid Battery Exporter:	No

QUEENS PLATING COMPANY, INC (Continued) **1000208267**

Current Record: No
Non Storage Recycler Activity: Not reported
Electronic Manifest Broker: Not reported

Receive Date: 1994-03-31 00:00:00.0
Handler Name: QUEENS PLATING COMPANY INC
Federal Waste Generator Description: Large Quantity Generator
State District Owner: NY
Large Quantity Handler of Universal Waste: No
Recognized Trader Importer: No
Recognized Trader Exporter: No
Spent Lead Acid Battery Importer: No
Spent Lead Acid Battery Exporter: No
Current Record: No
Non Storage Recycler Activity: Not reported
Electronic Manifest Broker: Not reported

Receive Date: 2001-01-01 00:00:00.0
Handler Name: QUEENS PLATING INC
Federal Waste Generator Description: Large Quantity Generator
State District Owner: NY
Large Quantity Handler of Universal Waste: No
Recognized Trader Importer: No
Recognized Trader Exporter: No
Spent Lead Acid Battery Importer: No
Spent Lead Acid Battery Exporter: No
Current Record: No
Non Storage Recycler Activity: Not reported
Electronic Manifest Broker: Not reported

Receive Date: 2008-03-01 00:00:00.0
Handler Name: QUEENS PLATING COMPANY, INC
Federal Waste Generator Description: Large Quantity Generator
State District Owner: Not reported
Large Quantity Handler of Universal Waste: No
Recognized Trader Importer: No
Recognized Trader Exporter: No
Spent Lead Acid Battery Importer: No
Spent Lead Acid Battery Exporter: No
Current Record: Yes
Non Storage Recycler Activity: Not reported
Electronic Manifest Broker: Not reported

List of NAICS Codes and Descriptions:
NAICS Code: 332813
NAICS Description: ELECTROPLATING, PLATING, POLISHING, ANODIZING, AND COLORING

Facility Has Received Notices of Violation:
Found Violation: Yes
Agency Which Determined Violation: State
Violation Short Description: State Statute or Regulation
Date Violation was Determined: 2008-04-23 00:00:00.0
Actual Return to Compliance Date: 2010-09-24 00:00:00.0
Return to Compliance Qualifier: Unverifiable
Violation Responsible Agency: State
Scheduled Compliance Date: Not reported

QUEENS PLATING COMPANY, INC (Continued) **1000208267**

Enforcement Identifier:	001
Date of Enforcement Action:	2008-10-14 00:00:00.0
Enforcement Responsible Agency:	State
Enforcement Docket Number:	2-20081010-107
Enforcement Attorney:	CHH
Corrective Action Component:	No
Appeal Initiated Date:	Not reported
Appeal Resolution Date:	Not reported
Disposition Status Date:	2010-09-24 00:00:00.0
Disposition Status:	DR
Disposition Status Description:	DROPPED
Consent/Final Order Sequence Number:	Not reported
Consent/Final Order Respondent Name:	Not reported
Consent/Final Order Lead Agency:	Not reported
Enforcement Type:	INITIAL 3008(A) COMPLIANCE
Enforcement Responsible Person:	NYJRI
Enforcement Responsible Sub-Organization:	CO
SEP Sequence Number:	Not reported
SEP Expenditure Amount:	Not reported
SEP Scheduled Completion Date:	Not reported
SEP Actual Date:	Not reported
SEP Defaulted Date:	Not reported
SEP Type:	Not reported
SEP Type Description:	Not reported
Proposed Amount:	86000
Final Monetary Amount:	Not reported
Paid Amount:	Not reported
Final Count:	Not reported
Final Amount:	Not reported

Found Violation:	Yes
Agency Which Determined Violation:	State
Violation Short Description:	Generators - General
Date Violation was Determined:	2005-11-03 00:00:00.0
Actual Return to Compliance Date:	2010-09-24 00:00:00.0
Return to Compliance Qualifier:	Unverifiable
Violation Responsible Agency:	State
Scheduled Compliance Date:	2008-04-10 00:00:00.0
Enforcement Identifier:	001
Date of Enforcement Action:	2006-02-17 00:00:00.0
Enforcement Responsible Agency:	State
Enforcement Docket Number:	2-20060210-2
Enforcement Attorney:	NB
Corrective Action Component:	No
Appeal Initiated Date:	Not reported
Appeal Resolution Date:	Not reported
Disposition Status Date:	Not reported
Disposition Status:	Not reported
Disposition Status Description:	Not reported
Consent/Final Order Sequence Number:	Not reported
Consent/Final Order Respondent Name:	Not reported
Consent/Final Order Lead Agency:	Not reported
Enforcement Type:	INITIAL 3008(A) COMPLIANCE
Enforcement Responsible Person:	NYJRI
Enforcement Responsible Sub-Organization:	CO
SEP Sequence Number:	Not reported
SEP Expenditure Amount:	Not reported

QUEENS PLATING COMPANY, INC (Continued) **1000208267**

SEP Scheduled Completion Date: Not reported
SEP Actual Date: Not reported
SEP Defaulted Date: Not reported
SEP Type: Not reported
SEP Type Description: Not reported
Proposed Amount: 73000
Final Monetary Amount: Not reported
Paid Amount: Not reported
Final Count: Not reported
Final Amount: Not reported

Found Violation: Yes
Agency Which Determined Violation: State
Violation Short Description: TSD IS-Preparedness and Prevention
Date Violation was Determined: 2008-04-23 00:00:00.0
Actual Return to Compliance Date: 2010-09-24 00:00:00.0
Return to Compliance Qualifier: Unverifiable
Violation Responsible Agency: State
Scheduled Compliance Date: Not reported
Enforcement Identifier: 001
Date of Enforcement Action: 2008-10-14 00:00:00.0
Enforcement Responsible Agency: State
Enforcement Docket Number: 2-20081010-107
Enforcement Attorney: CHH
Corrective Action Component: No
Appeal Initiated Date: Not reported
Appeal Resolution Date: Not reported
Disposition Status Date: 2010-09-24 00:00:00.0
Disposition Status: DR
Disposition Status Description: DROPPED
Consent/Final Order Sequence Number:Not reported
Consent/Final Order Respondent Name: Not reported
Consent/Final Order Lead Agency: Not reported
Enforcement Type: INITIAL 3008(A) COMPLIANCE
Enforcement Responsible Person: NYJRI
Enforcement Responsible Sub-Organization: CO
SEP Sequence Number: Not reported
SEP Expenditure Amount: Not reported
SEP Scheduled Completion Date: Not reported
SEP Actual Date: Not reported
SEP Defaulted Date: Not reported
SEP Type: Not reported
SEP Type Description: Not reported
Proposed Amount: 86000
Final Monetary Amount: Not reported
Paid Amount: Not reported
Final Count: Not reported
Final Amount: Not reported

Found Violation: Yes
Agency Which Determined Violation: State
Violation Short Description: Generators - General
Date Violation was Determined: 2005-11-03 00:00:00.0
Actual Return to Compliance Date: 2010-09-24 00:00:00.0
Return to Compliance Qualifier: Unverifiable
Violation Responsible Agency: State
Scheduled Compliance Date: 2008-04-10 00:00:00.0

QUEENS PLATING COMPANY, INC (Continued) **1000208267**

Enforcement Identifier:	001
Date of Enforcement Action:	2008-03-11 00:00:00.0
Enforcement Responsible Agency:	State
Enforcement Docket Number:	2-20060210-2
Enforcement Attorney:	NHB
Corrective Action Component:	No
Appeal Initiated Date:	Not reported
Appeal Resolution Date:	Not reported
Disposition Status Date:	Not reported
Disposition Status:	Not reported
Disposition Status Description:	Not reported
Consent/Final Order Sequence Number:	Not reported
Consent/Final Order Respondent Name:	Not reported
Consent/Final Order Lead Agency:	Not reported
Enforcement Type:	FINAL 3008(A) COMPLIANCE ORDER
Enforcement Responsible Person:	NYHHN
Enforcement Responsible Sub-Organization:	R2
SEP Sequence Number:	Not reported
SEP Expenditure Amount:	Not reported
SEP Scheduled Completion Date:	Not reported
SEP Actual Date:	Not reported
SEP Defaulted Date:	Not reported
SEP Type:	Not reported
SEP Type Description:	Not reported
Proposed Amount:	Not reported
Final Monetary Amount:	20000
Paid Amount:	20000
Final Count:	1
Final Amount:	20000

Found Violation:	No
Agency Which Determined Violation:	Not reported
Violation Short Description:	Not reported
Date Violation was Determined:	Not reported
Actual Return to Compliance Date:	Not reported
Return to Compliance Qualifier:	Not reported
Violation Responsible Agency:	Not reported
Scheduled Compliance Date:	Not reported
Enforcement Identifier:	Not reported
Date of Enforcement Action:	Not reported
Enforcement Responsible Agency:	Not reported
Enforcement Docket Number:	Not reported
Enforcement Attorney:	Not reported
Corrective Action Component:	Not reported
Appeal Initiated Date:	Not reported
Appeal Resolution Date:	Not reported
Disposition Status Date:	Not reported
Disposition Status:	Not reported
Disposition Status Description:	Not reported
Consent/Final Order Sequence Number:	Not reported
Consent/Final Order Respondent Name:	Not reported
Consent/Final Order Lead Agency:	Not reported
Enforcement Type:	Not reported
Enforcement Responsible Person:	Not reported
Enforcement Responsible Sub-Organization:	Not reported
SEP Sequence Number:	Not reported
SEP Expenditure Amount:	Not reported

QUEENS PLATING COMPANY, INC (Continued) **1000208267**

SEP Scheduled Completion Date: Not reported
SEP Actual Date: Not reported
SEP Defaulted Date: Not reported
SEP Type: Not reported
SEP Type Description: Not reported
Proposed Amount: Not reported
Final Monetary Amount: Not reported
Paid Amount: Not reported
Final Count: Not reported
Final Amount: Not reported

Found Violation: Yes
Agency Which Determined Violation: State
Violation Short Description: TSD IS-Preparedness and Prevention
Date Violation was Determined: 2008-04-23 00:00:00.0
Actual Return to Compliance Date: 2010-09-24 00:00:00.0
Return to Compliance Qualifier: Unverifiable
Violation Responsible Agency: State
Scheduled Compliance Date: Not reported
Enforcement Identifier: 001
Date of Enforcement Action: 2008-10-14 00:00:00.0
Enforcement Responsible Agency: State
Enforcement Docket Number: 2-20081010-107
Enforcement Attorney: CHH
Corrective Action Component: No
Appeal Initiated Date: Not reported
Appeal Resolution Date: Not reported
Disposition Status Date: 2010-09-24 00:00:00.0
Disposition Status: DR
Disposition Status Description: DROPPED
Consent/Final Order Sequence Number:Not reported
Consent/Final Order Respondent Name: Not reported
Consent/Final Order Lead Agency: Not reported
Enforcement Type: INITIAL 3008(A) COMPLIANCE
Enforcement Responsible Person: NYJRI
Enforcement Responsible Sub-Organization: CO
SEP Sequence Number: Not reported
SEP Expenditure Amount: Not reported
SEP Scheduled Completion Date: Not reported
SEP Actual Date: Not reported
SEP Defaulted Date: Not reported
SEP Type: Not reported
SEP Type Description: Not reported
Proposed Amount: 86000
Final Monetary Amount: Not reported
Paid Amount: Not reported
Final Count: Not reported
Final Amount: Not reported

Found Violation: Yes
Agency Which Determined Violation: State
Violation Short Description: Generators - General
Date Violation was Determined: 2005-11-03 00:00:00.0
Actual Return to Compliance Date: 2010-09-24 00:00:00.0
Return to Compliance Qualifier: Unverifiable
Violation Responsible Agency: State
Scheduled Compliance Date: 2008-04-10 00:00:00.0

QUEENS PLATING COMPANY, INC (Continued) **1000208267**

Enforcement Identifier:	001
Date of Enforcement Action:	2006-02-17 00:00:00.0
Enforcement Responsible Agency:	State
Enforcement Docket Number:	2-20060210-2
Enforcement Attorney:	NB
Corrective Action Component:	No
Appeal Initiated Date:	Not reported
Appeal Resolution Date:	Not reported
Disposition Status Date:	Not reported
Disposition Status:	Not reported
Disposition Status Description:	Not reported
Consent/Final Order Sequence Number:	Not reported
Consent/Final Order Respondent Name:	Not reported
Consent/Final Order Lead Agency:	Not reported
Enforcement Type:	INITIAL 3008(A) COMPLIANCE
Enforcement Responsible Person:	NYJRI
Enforcement Responsible Sub-Organization:	CO
SEP Sequence Number:	Not reported
SEP Expenditure Amount:	Not reported
SEP Scheduled Completion Date:	Not reported
SEP Actual Date:	Not reported
SEP Defaulted Date:	Not reported
SEP Type:	Not reported
SEP Type Description:	Not reported
Proposed Amount:	73000
Final Monetary Amount:	Not reported
Paid Amount:	Not reported
Final Count:	Not reported
Final Amount:	Not reported

Found Violation:	Yes
Agency Which Determined Violation:	State
Violation Short Description:	TSD IS-General Facility Standards
Date Violation was Determined:	2008-04-23 00:00:00.0
Actual Return to Compliance Date:	2010-09-24 00:00:00.0
Return to Compliance Qualifier:	Unverifiable
Violation Responsible Agency:	State
Scheduled Compliance Date:	Not reported
Enforcement Identifier:	001
Date of Enforcement Action:	2008-10-14 00:00:00.0
Enforcement Responsible Agency:	State
Enforcement Docket Number:	2-20081010-107
Enforcement Attorney:	CHH
Corrective Action Component:	No
Appeal Initiated Date:	Not reported
Appeal Resolution Date:	Not reported
Disposition Status Date:	2010-09-24 00:00:00.0
Disposition Status:	DR
Disposition Status Description:	DROPPED
Consent/Final Order Sequence Number:	Not reported
Consent/Final Order Respondent Name:	Not reported
Consent/Final Order Lead Agency:	Not reported
Enforcement Type:	INITIAL 3008(A) COMPLIANCE
Enforcement Responsible Person:	NYJRI
Enforcement Responsible Sub-Organization:	CO
SEP Sequence Number:	Not reported
SEP Expenditure Amount:	Not reported

QUEENS PLATING COMPANY, INC (Continued) **1000208267**

SEP Scheduled Completion Date: Not reported
SEP Actual Date: Not reported
SEP Defaulted Date: Not reported
SEP Type: Not reported
SEP Type Description: Not reported
Proposed Amount: 86000
Final Monetary Amount: Not reported
Paid Amount: Not reported
Final Count: Not reported
Final Amount: Not reported

Found Violation: Yes
Agency Which Determined Violation: State
Violation Short Description: State Statute or Regulation
Date Violation was Determined: 2008-04-23 00:00:00.0
Actual Return to Compliance Date: 2010-09-24 00:00:00.0
Return to Compliance Qualifier: Unverifiable
Violation Responsible Agency: State
Scheduled Compliance Date: Not reported
Enforcement Identifier: 001
Date of Enforcement Action: 2008-10-14 00:00:00.0
Enforcement Responsible Agency: State
Enforcement Docket Number: 2-20081010-107
Enforcement Attorney: CHH
Corrective Action Component: No
Appeal Initiated Date: Not reported
Appeal Resolution Date: Not reported
Disposition Status Date: 2010-09-24 00:00:00.0
Disposition Status: DR
Disposition Status Description: DROPPED
Consent/Final Order Sequence Number:Not reported
Consent/Final Order Respondent Name: Not reported
Consent/Final Order Lead Agency: Not reported
Enforcement Type: INITIAL 3008(A) COMPLIANCE
Enforcement Responsible Person: NYJRI
Enforcement Responsible Sub-Organization: CO
SEP Sequence Number: Not reported
SEP Expenditure Amount: Not reported
SEP Scheduled Completion Date: Not reported
SEP Actual Date: Not reported
SEP Defaulted Date: Not reported
SEP Type: Not reported
SEP Type Description: Not reported
Proposed Amount: 86000
Final Monetary Amount: Not reported
Paid Amount: Not reported
Final Count: Not reported
Final Amount: Not reported

Found Violation: Yes
Agency Which Determined Violation: State
Violation Short Description: Generators - General
Date Violation was Determined: 2005-11-03 00:00:00.0
Actual Return to Compliance Date: 2010-09-24 00:00:00.0
Return to Compliance Qualifier: Unverifiable
Violation Responsible Agency: State
Scheduled Compliance Date: 2008-04-10 00:00:00.0

QUEENS PLATING COMPANY, INC (Continued) **1000208267**

Enforcement Identifier: 001
Date of Enforcement Action: 2008-03-11 00:00:00.0
Enforcement Responsible Agency: State
Enforcement Docket Number: 2-20060210-2
Enforcement Attorney: NHB
Corrective Action Component: No
Appeal Initiated Date: Not reported
Appeal Resolution Date: Not reported
Disposition Status Date: Not reported
Disposition Status: Not reported
Disposition Status Description: Not reported
Consent/Final Order Sequence Number:Not reported
Consent/Final Order Respondent Name: Not reported
Consent/Final Order Lead Agency: Not reported
Enforcement Type: FINAL 3008(A) COMPLIANCE ORDER
Enforcement Responsible Person: NYHHN
Enforcement Responsible Sub-Organization: R2
SEP Sequence Number: Not reported
SEP Expenditure Amount: Not reported
SEP Scheduled Completion Date: Not reported
SEP Actual Date: Not reported
SEP Defaulted Date: Not reported
SEP Type: Not reported
SEP Type Description: Not reported
Proposed Amount: Not reported
Final Monetary Amount: 20000
Paid Amount: 20000
Final Count: 1
Final Amount: 20000

Found Violation: Yes
Agency Which Determined Violation: State
Violation Short Description: State Statute or Regulation
Date Violation was Determined: 2008-04-23 00:00:00.0
Actual Return to Compliance Date: 2010-09-24 00:00:00.0
Return to Compliance Qualifier: Unverifiable
Violation Responsible Agency: State
Scheduled Compliance Date: Not reported
Enforcement Identifier: 001
Date of Enforcement Action: 2008-10-14 00:00:00.0
Enforcement Responsible Agency: State
Enforcement Docket Number: 2-20081010-107
Enforcement Attorney: CHH
Corrective Action Component: No
Appeal Initiated Date: Not reported
Appeal Resolution Date: Not reported
Disposition Status Date: 2010-09-24 00:00:00.0
Disposition Status: DR
Disposition Status Description: DROPPED
Consent/Final Order Sequence Number:Not reported
Consent/Final Order Respondent Name: Not reported
Consent/Final Order Lead Agency: Not reported
Enforcement Type: INITIAL 3008(A) COMPLIANCE
Enforcement Responsible Person: NYJRI
Enforcement Responsible Sub-Organization: CO
SEP Sequence Number: Not reported
SEP Expenditure Amount: Not reported

QUEENS PLATING COMPANY, INC (Continued) **1000208267**

SEP Scheduled Completion Date: Not reported
SEP Actual Date: Not reported
SEP Defaulted Date: Not reported
SEP Type: Not reported
SEP Type Description: Not reported
Proposed Amount: 86000
Final Monetary Amount: Not reported
Paid Amount: Not reported
Final Count: Not reported
Final Amount: Not reported

Found Violation: Yes
Agency Which Determined Violation: State
Violation Short Description: Generators - General
Date Violation was Determined: 2005-11-03 00:00:00.0
Actual Return to Compliance Date: 2010-09-24 00:00:00.0
Return to Compliance Qualifier: Unverifiable
Violation Responsible Agency: State
Scheduled Compliance Date: 2008-04-10 00:00:00.0
Enforcement Identifier: 001
Date of Enforcement Action: 2006-02-17 00:00:00.0
Enforcement Responsible Agency: State
Enforcement Docket Number: 2-20060210-2
Enforcement Attorney: NB
Corrective Action Component: No
Appeal Initiated Date: Not reported
Appeal Resolution Date: Not reported
Disposition Status Date: Not reported
Disposition Status: Not reported
Disposition Status Description: Not reported
Consent/Final Order Sequence Number:Not reported
Consent/Final Order Respondent Name: Not reported
Consent/Final Order Lead Agency: Not reported
Enforcement Type: INITIAL 3008(A) COMPLIANCE
Enforcement Responsible Person: NYJRI
Enforcement Responsible Sub-Organization: CO
SEP Sequence Number: Not reported
SEP Expenditure Amount: Not reported
SEP Scheduled Completion Date: Not reported
SEP Actual Date: Not reported
SEP Defaulted Date: Not reported
SEP Type: Not reported
SEP Type Description: Not reported
Proposed Amount: 73000
Final Monetary Amount: Not reported
Paid Amount: Not reported
Final Count: Not reported
Final Amount: Not reported

Found Violation: Yes
Agency Which Determined Violation: State
Violation Short Description: Generators - General
Date Violation was Determined: 2005-11-03 00:00:00.0
Actual Return to Compliance Date: 2008-04-28 00:00:00.0
Return to Compliance Qualifier: Observed
Violation Responsible Agency: State
Scheduled Compliance Date: Not reported

QUEENS PLATING COMPANY, INC (Continued) **1000208267**

Enforcement Identifier: 001
Date of Enforcement Action: 2006-02-17 00:00:00.0
Enforcement Responsible Agency: State
Enforcement Docket Number: 2-20060210-2
Enforcement Attorney: NB
Corrective Action Component: No
Appeal Initiated Date: Not reported
Appeal Resolution Date: Not reported
Disposition Status Date: Not reported
Disposition Status: Not reported
Disposition Status Description: Not reported
Consent/Final Order Sequence Number: Not reported
Consent/Final Order Respondent Name: Not reported
Consent/Final Order Lead Agency: Not reported
Enforcement Type: INITIAL 3008(A) COMPLIANCE
Enforcement Responsible Person: NYJRI
Enforcement Responsible Sub-Organization: CO
SEP Sequence Number: Not reported
SEP Expenditure Amount: Not reported
SEP Scheduled Completion Date: Not reported
SEP Actual Date: Not reported
SEP Defaulted Date: Not reported
SEP Type: Not reported
SEP Type Description: Not reported
Proposed Amount: 73000
Final Monetary Amount: Not reported
Paid Amount: Not reported
Final Count: Not reported
Final Amount: Not reported

Found Violation: Yes
Agency Which Determined Violation: State
Violation Short Description: Generators - General
Date Violation was Determined: 2005-11-03 00:00:00.0
Actual Return to Compliance Date: 2008-04-28 00:00:00.0
Return to Compliance Qualifier: Observed
Violation Responsible Agency: State
Scheduled Compliance Date: Not reported
Enforcement Identifier: 001
Date of Enforcement Action: 2006-02-17 00:00:00.0
Enforcement Responsible Agency: State
Enforcement Docket Number: 2-20060210-2
Enforcement Attorney: NB
Corrective Action Component: No
Appeal Initiated Date: Not reported
Appeal Resolution Date: Not reported
Disposition Status Date: Not reported
Disposition Status: Not reported
Disposition Status Description: Not reported
Consent/Final Order Sequence Number: Not reported
Consent/Final Order Respondent Name: Not reported
Consent/Final Order Lead Agency: Not reported
Enforcement Type: INITIAL 3008(A) COMPLIANCE
Enforcement Responsible Person: NYJRI
Enforcement Responsible Sub-Organization: CO
SEP Sequence Number: Not reported
SEP Expenditure Amount: Not reported

QUEENS PLATING COMPANY, INC (Continued) **1000208267**

SEP Scheduled Completion Date: Not reported
SEP Actual Date: Not reported
SEP Defaulted Date: Not reported
SEP Type: Not reported
SEP Type Description: Not reported
Proposed Amount: 73000
Final Monetary Amount: Not reported
Paid Amount: Not reported
Final Count: Not reported
Final Amount: Not reported

Found Violation: Yes
Agency Which Determined Violation: State
Violation Short Description: Generators - General
Date Violation was Determined: 2005-11-03 00:00:00.0
Actual Return to Compliance Date: 2010-09-24 00:00:00.0
Return to Compliance Qualifier: Unverifiable
Violation Responsible Agency: State
Scheduled Compliance Date: 2008-04-10 00:00:00.0
Enforcement Identifier: 001
Date of Enforcement Action: 2008-03-11 00:00:00.0
Enforcement Responsible Agency: State
Enforcement Docket Number: 2-20060210-2
Enforcement Attorney: NHB
Corrective Action Component: No
Appeal Initiated Date: Not reported
Appeal Resolution Date: Not reported
Disposition Status Date: Not reported
Disposition Status: Not reported
Disposition Status Description: Not reported
Consent/Final Order Sequence Number:Not reported
Consent/Final Order Respondent Name: Not reported
Consent/Final Order Lead Agency: Not reported
Enforcement Type: FINAL 3008(A) COMPLIANCE ORDER
Enforcement Responsible Person: NYHHN
Enforcement Responsible Sub-Organization: R2
SEP Sequence Number: Not reported
SEP Expenditure Amount: Not reported
SEP Scheduled Completion Date: Not reported
SEP Actual Date: Not reported
SEP Defaulted Date: Not reported
SEP Type: Not reported
SEP Type Description: Not reported
Proposed Amount: Not reported
Final Monetary Amount: 20000
Paid Amount: 20000
Final Count: 1
Final Amount: 20000

Found Violation: Yes
Agency Which Determined Violation: State
Violation Short Description: Generators - General
Date Violation was Determined: 2005-11-03 00:00:00.0
Actual Return to Compliance Date: 2010-09-24 00:00:00.0
Return to Compliance Qualifier: Unverifiable
Violation Responsible Agency: State
Scheduled Compliance Date: 2008-04-10 00:00:00.0

QUEENS PLATING COMPANY, INC (Continued) **1000208267**

Enforcement Identifier: 001
Date of Enforcement Action: 2008-03-11 00:00:00.0
Enforcement Responsible Agency: State
Enforcement Docket Number: 2-20060210-2
Enforcement Attorney: NHB
Corrective Action Component: No
Appeal Initiated Date: Not reported
Appeal Resolution Date: Not reported
Disposition Status Date: Not reported
Disposition Status: Not reported
Disposition Status Description: Not reported
Consent/Final Order Sequence Number:Not reported
Consent/Final Order Respondent Name: Not reported
Consent/Final Order Lead Agency: Not reported
Enforcement Type: FINAL 3008(A) COMPLIANCE ORDER
Enforcement Responsible Person: NYHHN
Enforcement Responsible Sub-Organization: R2
SEP Sequence Number: Not reported
SEP Expenditure Amount: Not reported
SEP Scheduled Completion Date: Not reported
SEP Actual Date: Not reported
SEP Defaulted Date: Not reported
SEP Type: Not reported
SEP Type Description: Not reported
Proposed Amount: Not reported
Final Monetary Amount: 20000
Paid Amount: 20000
Final Count: 1
Final Amount: 20000

Found Violation: Yes
Agency Which Determined Violation: State
Violation Short Description: TSD IS-Container Use and Management
Date Violation was Determined: 2008-04-23 00:00:00.0
Actual Return to Compliance Date: 2010-09-24 00:00:00.0
Return to Compliance Qualifier: Unverifiable
Violation Responsible Agency: State
Scheduled Compliance Date: Not reported
Enforcement Identifier: 001
Date of Enforcement Action: 2008-10-14 00:00:00.0
Enforcement Responsible Agency: State
Enforcement Docket Number: 2-20081010-107
Enforcement Attorney: CHH
Corrective Action Component: No
Appeal Initiated Date: Not reported
Appeal Resolution Date: Not reported
Disposition Status Date: 2010-09-24 00:00:00.0
Disposition Status: DR
Disposition Status Description: DROPPED
Consent/Final Order Sequence Number:Not reported
Consent/Final Order Respondent Name: Not reported
Consent/Final Order Lead Agency: Not reported
Enforcement Type: INITIAL 3008(A) COMPLIANCE
Enforcement Responsible Person: NYJRI
Enforcement Responsible Sub-Organization: CO
SEP Sequence Number: Not reported
SEP Expenditure Amount: Not reported

QUEENS PLATING COMPANY, INC (Continued) **1000208267**

SEP Scheduled Completion Date: Not reported
SEP Actual Date: Not reported
SEP Defaulted Date: Not reported
SEP Type: Not reported
SEP Type Description: Not reported
Proposed Amount: 86000
Final Monetary Amount: Not reported
Paid Amount: Not reported
Final Count: Not reported
Final Amount: Not reported

Found Violation: Yes
Agency Which Determined Violation: State
Violation Short Description: TSD IS-Container Use and Management
Date Violation was Determined: 2008-04-23 00:00:00.0
Actual Return to Compliance Date: 2010-09-24 00:00:00.0
Return to Compliance Qualifier: Unverifiable
Violation Responsible Agency: State
Scheduled Compliance Date: Not reported
Enforcement Identifier: 001
Date of Enforcement Action: 2008-10-14 00:00:00.0
Enforcement Responsible Agency: State
Enforcement Docket Number: 2-20081010-107
Enforcement Attorney: CHH
Corrective Action Component: No
Appeal Initiated Date: Not reported
Appeal Resolution Date: Not reported
Disposition Status Date: 2010-09-24 00:00:00.0
Disposition Status: DR
Disposition Status Description: DROPPED
Consent/Final Order Sequence Number:Not reported
Consent/Final Order Respondent Name: Not reported
Consent/Final Order Lead Agency: Not reported
Enforcement Type: INITIAL 3008(A) COMPLIANCE
Enforcement Responsible Person: NYJRI
Enforcement Responsible Sub-Organization: CO
SEP Sequence Number: Not reported
SEP Expenditure Amount: Not reported
SEP Scheduled Completion Date: Not reported
SEP Actual Date: Not reported
SEP Defaulted Date: Not reported
SEP Type: Not reported
SEP Type Description: Not reported
Proposed Amount: 86000
Final Monetary Amount: Not reported
Paid Amount: Not reported
Final Count: Not reported
Final Amount: Not reported

Found Violation: Yes
Agency Which Determined Violation: State
Violation Short Description: Generators - General
Date Violation was Determined: 2005-11-03 00:00:00.0
Actual Return to Compliance Date: 2010-09-24 00:00:00.0
Return to Compliance Qualifier: Unverifiable
Violation Responsible Agency: State
Scheduled Compliance Date: 2008-04-10 00:00:00.0

QUEENS PLATING COMPANY, INC (Continued) **1000208267**

Enforcement Identifier: 001
Date of Enforcement Action: 2008-03-11 00:00:00.0
Enforcement Responsible Agency: State
Enforcement Docket Number: 2-20060210-2
Enforcement Attorney: NHB
Corrective Action Component: No
Appeal Initiated Date: Not reported
Appeal Resolution Date: Not reported
Disposition Status Date: Not reported
Disposition Status: Not reported
Disposition Status Description: Not reported
Consent/Final Order Sequence Number: Not reported
Consent/Final Order Respondent Name: Not reported
Consent/Final Order Lead Agency: Not reported
Enforcement Type: FINAL 3008(A) COMPLIANCE ORDER
Enforcement Responsible Person: NYHHN
Enforcement Responsible Sub-Organization: R2
SEP Sequence Number: Not reported
SEP Expenditure Amount: Not reported
SEP Scheduled Completion Date: Not reported
SEP Actual Date: Not reported
SEP Defaulted Date: Not reported
SEP Type: Not reported
SEP Type Description: Not reported
Proposed Amount: Not reported
Final Monetary Amount: 20000
Paid Amount: 20000
Final Count: 1
Final Amount: 20000

Found Violation: Yes
Agency Which Determined Violation: State
Violation Short Description: Generators - General
Date Violation was Determined: 2005-11-03 00:00:00.0
Actual Return to Compliance Date: 2010-09-24 00:00:00.0
Return to Compliance Qualifier: Unverifiable
Violation Responsible Agency: State
Scheduled Compliance Date: 2008-04-10 00:00:00.0
Enforcement Identifier: 001
Date of Enforcement Action: 2008-03-11 00:00:00.0
Enforcement Responsible Agency: State
Enforcement Docket Number: 2-20060210-2
Enforcement Attorney: NHB
Corrective Action Component: No
Appeal Initiated Date: Not reported
Appeal Resolution Date: Not reported
Disposition Status Date: Not reported
Disposition Status: Not reported
Disposition Status Description: Not reported
Consent/Final Order Sequence Number: Not reported
Consent/Final Order Respondent Name: Not reported
Consent/Final Order Lead Agency: Not reported
Enforcement Type: FINAL 3008(A) COMPLIANCE ORDER
Enforcement Responsible Person: NYHHN
Enforcement Responsible Sub-Organization: R2
SEP Sequence Number: Not reported
SEP Expenditure Amount: Not reported

QUEENS PLATING COMPANY, INC (Continued) **1000208267**

SEP Scheduled Completion Date:	Not reported
SEP Actual Date:	Not reported
SEP Defaulted Date:	Not reported
SEP Type:	Not reported
SEP Type Description:	Not reported
Proposed Amount:	Not reported
Final Monetary Amount:	20000
Paid Amount:	20000
Final Count:	1
Final Amount:	20000

Found Violation:	Yes
Agency Which Determined Violation:	State
Violation Short Description:	TSD IS-Preparedness and Prevention
Date Violation was Determined:	2008-04-23 00:00:00.0
Actual Return to Compliance Date:	2010-09-24 00:00:00.0
Return to Compliance Qualifier:	Unverifiable
Violation Responsible Agency:	State
Scheduled Compliance Date:	Not reported
Enforcement Identifier:	001
Date of Enforcement Action:	2008-10-14 00:00:00.0
Enforcement Responsible Agency:	State
Enforcement Docket Number:	2-20081010-107
Enforcement Attorney:	CHH
Corrective Action Component:	No
Appeal Initiated Date:	Not reported
Appeal Resolution Date:	Not reported
Disposition Status Date:	2010-09-24 00:00:00.0
Disposition Status:	DR
Disposition Status Description:	DROPPED
Consent/Final Order Sequence Number:	Not reported
Consent/Final Order Respondent Name:	Not reported
Consent/Final Order Lead Agency:	Not reported
Enforcement Type:	INITIAL 3008(A) COMPLIANCE
Enforcement Responsible Person:	NYJRI
Enforcement Responsible Sub-Organization:	CO
SEP Sequence Number:	Not reported
SEP Expenditure Amount:	Not reported
SEP Scheduled Completion Date:	Not reported
SEP Actual Date:	Not reported
SEP Defaulted Date:	Not reported
SEP Type:	Not reported
SEP Type Description:	Not reported
Proposed Amount:	86000
Final Monetary Amount:	Not reported
Paid Amount:	Not reported
Final Count:	Not reported
Final Amount:	Not reported

Found Violation:	Yes
Agency Which Determined Violation:	State
Violation Short Description:	Generators - General
Date Violation was Determined:	2005-11-03 00:00:00.0
Actual Return to Compliance Date:	2010-09-24 00:00:00.0
Return to Compliance Qualifier:	Unverifiable
Violation Responsible Agency:	State
Scheduled Compliance Date:	2008-04-10 00:00:00.0

QUEENS PLATING COMPANY, INC (Continued) **1000208267**

Enforcement Identifier: 001
Date of Enforcement Action: 2006-02-17 00:00:00.0
Enforcement Responsible Agency: State
Enforcement Docket Number: 2-20060210-2
Enforcement Attorney: NB
Corrective Action Component: No
Appeal Initiated Date: Not reported
Appeal Resolution Date: Not reported
Disposition Status Date: Not reported
Disposition Status: Not reported
Disposition Status Description: Not reported
Consent/Final Order Sequence Number: Not reported
Consent/Final Order Respondent Name: Not reported
Consent/Final Order Lead Agency: Not reported
Enforcement Type: INITIAL 3008(A) COMPLIANCE
Enforcement Responsible Person: NYJRI
Enforcement Responsible Sub-Organization: CO
SEP Sequence Number: Not reported
SEP Expenditure Amount: Not reported
SEP Scheduled Completion Date: Not reported
SEP Actual Date: Not reported
SEP Defaulted Date: Not reported
SEP Type: Not reported
SEP Type Description: Not reported
Proposed Amount: 73000
Final Monetary Amount: Not reported
Paid Amount: Not reported
Final Count: Not reported
Final Amount: Not reported

Found Violation: Yes
Agency Which Determined Violation: State
Violation Short Description: State Statute or Regulation
Date Violation was Determined: 2008-04-23 00:00:00.0
Actual Return to Compliance Date: 2010-09-24 00:00:00.0
Return to Compliance Qualifier: Unverifiable
Violation Responsible Agency: State
Scheduled Compliance Date: Not reported
Enforcement Identifier: 001
Date of Enforcement Action: 2008-10-14 00:00:00.0
Enforcement Responsible Agency: State
Enforcement Docket Number: 2-20081010-107
Enforcement Attorney: CHH
Corrective Action Component: No
Appeal Initiated Date: Not reported
Appeal Resolution Date: Not reported
Disposition Status Date: 2010-09-24 00:00:00.0
Disposition Status: DR
Disposition Status Description: DROPPED
Consent/Final Order Sequence Number: Not reported
Consent/Final Order Respondent Name: Not reported
Consent/Final Order Lead Agency: Not reported
Enforcement Type: INITIAL 3008(A) COMPLIANCE
Enforcement Responsible Person: NYJRI
Enforcement Responsible Sub-Organization: CO
SEP Sequence Number: Not reported
SEP Expenditure Amount: Not reported

QUEENS PLATING COMPANY, INC (Continued) **1000208267**

SEP Scheduled Completion Date: Not reported
SEP Actual Date: Not reported
SEP Defaulted Date: Not reported
SEP Type: Not reported
SEP Type Description: Not reported
Proposed Amount: 86000
Final Monetary Amount: Not reported
Paid Amount: Not reported
Final Count: Not reported
Final Amount: Not reported

Found Violation: Yes
Agency Which Determined Violation: State
Violation Short Description: Generators - General
Date Violation was Determined: 2005-11-03 00:00:00.0
Actual Return to Compliance Date: 2010-09-24 00:00:00.0
Return to Compliance Qualifier: Unverifiable
Violation Responsible Agency: State
Scheduled Compliance Date: 2008-04-10 00:00:00.0
Enforcement Identifier: 001
Date of Enforcement Action: 2006-02-17 00:00:00.0
Enforcement Responsible Agency: State
Enforcement Docket Number: 2-20060210-2
Enforcement Attorney: NB
Corrective Action Component: No
Appeal Initiated Date: Not reported
Appeal Resolution Date: Not reported
Disposition Status Date: Not reported
Disposition Status: Not reported
Disposition Status Description: Not reported
Consent/Final Order Sequence Number:Not reported
Consent/Final Order Respondent Name: Not reported
Consent/Final Order Lead Agency: Not reported
Enforcement Type: INITIAL 3008(A) COMPLIANCE
Enforcement Responsible Person: NYJRI
Enforcement Responsible Sub-Organization: CO
SEP Sequence Number: Not reported
SEP Expenditure Amount: Not reported
SEP Scheduled Completion Date: Not reported
SEP Actual Date: Not reported
SEP Defaulted Date: Not reported
SEP Type: Not reported
SEP Type Description: Not reported
Proposed Amount: 73000
Final Monetary Amount: Not reported
Paid Amount: Not reported
Final Count: Not reported
Final Amount: Not reported

Found Violation: Yes
Agency Which Determined Violation: State
Violation Short Description: Generators - General
Date Violation was Determined: 2005-11-03 00:00:00.0
Actual Return to Compliance Date: 2010-09-24 00:00:00.0
Return to Compliance Qualifier: Unverifiable
Violation Responsible Agency: State
Scheduled Compliance Date: 2008-04-10 00:00:00.0

QUEENS PLATING COMPANY, INC (Continued) **1000208267**

Enforcement Identifier: 001
Date of Enforcement Action: 2006-02-17 00:00:00.0
Enforcement Responsible Agency: State
Enforcement Docket Number: 2-20060210-2
Enforcement Attorney: NB
Corrective Action Component: No
Appeal Initiated Date: Not reported
Appeal Resolution Date: Not reported
Disposition Status Date: Not reported
Disposition Status: Not reported
Disposition Status Description: Not reported
Consent/Final Order Sequence Number: Not reported
Consent/Final Order Respondent Name: Not reported
Consent/Final Order Lead Agency: Not reported
Enforcement Type: INITIAL 3008(A) COMPLIANCE
Enforcement Responsible Person: NYJRI
Enforcement Responsible Sub-Organization: CO
SEP Sequence Number: Not reported
SEP Expenditure Amount: Not reported
SEP Scheduled Completion Date: Not reported
SEP Actual Date: Not reported
SEP Defaulted Date: Not reported
SEP Type: Not reported
SEP Type Description: Not reported
Proposed Amount: 73000
Final Monetary Amount: Not reported
Paid Amount: Not reported
Final Count: Not reported
Final Amount: Not reported

Found Violation: Yes
Agency Which Determined Violation: State
Violation Short Description: State Statute or Regulation
Date Violation was Determined: 2008-04-23 00:00:00.0
Actual Return to Compliance Date: 2010-09-24 00:00:00.0
Return to Compliance Qualifier: Unverifiable
Violation Responsible Agency: State
Scheduled Compliance Date: Not reported
Enforcement Identifier: 001
Date of Enforcement Action: 2008-10-14 00:00:00.0
Enforcement Responsible Agency: State
Enforcement Docket Number: 2-20081010-107
Enforcement Attorney: CHH
Corrective Action Component: No
Appeal Initiated Date: Not reported
Appeal Resolution Date: Not reported
Disposition Status Date: 2010-09-24 00:00:00.0
Disposition Status: DR
Disposition Status Description: DROPPED
Consent/Final Order Sequence Number: Not reported
Consent/Final Order Respondent Name: Not reported
Consent/Final Order Lead Agency: Not reported
Enforcement Type: INITIAL 3008(A) COMPLIANCE
Enforcement Responsible Person: NYJRI
Enforcement Responsible Sub-Organization: CO
SEP Sequence Number: Not reported
SEP Expenditure Amount: Not reported

QUEENS PLATING COMPANY, INC (Continued) **1000208267**

SEP Scheduled Completion Date: Not reported
SEP Actual Date: Not reported
SEP Defaulted Date: Not reported
SEP Type: Not reported
SEP Type Description: Not reported
Proposed Amount: 86000
Final Monetary Amount: Not reported
Paid Amount: Not reported
Final Count: Not reported
Final Amount: Not reported

Found Violation: Yes
Agency Which Determined Violation: State
Violation Short Description: Generators - General
Date Violation was Determined: 2005-11-03 00:00:00.0
Actual Return to Compliance Date: 2010-09-24 00:00:00.0
Return to Compliance Qualifier: Unverifiable
Violation Responsible Agency: State
Scheduled Compliance Date: 2008-04-10 00:00:00.0
Enforcement Identifier: 001
Date of Enforcement Action: 2008-03-11 00:00:00.0
Enforcement Responsible Agency: State
Enforcement Docket Number: 2-20060210-2
Enforcement Attorney: NHB
Corrective Action Component: No
Appeal Initiated Date: Not reported
Appeal Resolution Date: Not reported
Disposition Status Date: Not reported
Disposition Status: Not reported
Disposition Status Description: Not reported
Consent/Final Order Sequence Number: Not reported
Consent/Final Order Respondent Name: Not reported
Consent/Final Order Lead Agency: Not reported
Enforcement Type: FINAL 3008(A) COMPLIANCE ORDER
Enforcement Responsible Person: NYHHN
Enforcement Responsible Sub-Organization: R2
SEP Sequence Number: Not reported
SEP Expenditure Amount: Not reported
SEP Scheduled Completion Date: Not reported
SEP Actual Date: Not reported
SEP Defaulted Date: Not reported
SEP Type: Not reported
SEP Type Description: Not reported
Proposed Amount: Not reported
Final Monetary Amount: 20000
Paid Amount: 20000
Final Count: 1
Final Amount: 20000

Found Violation: Yes
Agency Which Determined Violation: State
Violation Short Description: Generators - General
Date Violation was Determined: 2005-11-03 00:00:00.0
Actual Return to Compliance Date: 2010-09-24 00:00:00.0
Return to Compliance Qualifier: Unverifiable
Violation Responsible Agency: State
Scheduled Compliance Date: 2008-04-10 00:00:00.0

QUEENS PLATING COMPANY, INC (Continued) **1000208267**

Enforcement Identifier:	001
Date of Enforcement Action:	2006-02-17 00:00:00.0
Enforcement Responsible Agency:	State
Enforcement Docket Number:	2-20060210-2
Enforcement Attorney:	NB
Corrective Action Component:	No
Appeal Initiated Date:	Not reported
Appeal Resolution Date:	Not reported
Disposition Status Date:	Not reported
Disposition Status:	Not reported
Disposition Status Description:	Not reported
Consent/Final Order Sequence Number:	Not reported
Consent/Final Order Respondent Name:	Not reported
Consent/Final Order Lead Agency:	Not reported
Enforcement Type:	INITIAL 3008(A) COMPLIANCE
Enforcement Responsible Person:	NYJRI
Enforcement Responsible Sub-Organization:	CO
SEP Sequence Number:	Not reported
SEP Expenditure Amount:	Not reported
SEP Scheduled Completion Date:	Not reported
SEP Actual Date:	Not reported
SEP Defaulted Date:	Not reported
SEP Type:	Not reported
SEP Type Description:	Not reported
Proposed Amount:	73000
Final Monetary Amount:	Not reported
Paid Amount:	Not reported
Final Count:	Not reported
Final Amount:	Not reported

Found Violation:	No
Agency Which Determined Violation:	Not reported
Violation Short Description:	Not reported
Date Violation was Determined:	Not reported
Actual Return to Compliance Date:	Not reported
Return to Compliance Qualifier:	Not reported
Violation Responsible Agency:	Not reported
Scheduled Compliance Date:	Not reported
Enforcement Identifier:	Not reported
Date of Enforcement Action:	Not reported
Enforcement Responsible Agency:	Not reported
Enforcement Docket Number:	Not reported
Enforcement Attorney:	Not reported
Corrective Action Component:	Not reported
Appeal Initiated Date:	Not reported
Appeal Resolution Date:	Not reported
Disposition Status Date:	Not reported
Disposition Status:	Not reported
Disposition Status Description:	Not reported
Consent/Final Order Sequence Number:	Not reported
Consent/Final Order Respondent Name:	Not reported
Consent/Final Order Lead Agency:	Not reported
Enforcement Type:	Not reported
Enforcement Responsible Person:	Not reported
Enforcement Responsible Sub-Organization:	Not reported
SEP Sequence Number:	Not reported
SEP Expenditure Amount:	Not reported

QUEENS PLATING COMPANY, INC (Continued) **1000208267**

SEP Scheduled Completion Date: Not reported
SEP Actual Date: Not reported
SEP Defaulted Date: Not reported
SEP Type: Not reported
SEP Type Description: Not reported
Proposed Amount: Not reported
Final Monetary Amount: Not reported
Paid Amount: Not reported
Final Count: Not reported
Final Amount: Not reported

Found Violation: Yes
Agency Which Determined Violation: State
Violation Short Description: Generators - General
Date Violation was Determined: 2005-11-03 00:00:00.0
Actual Return to Compliance Date: 2010-09-24 00:00:00.0
Return to Compliance Qualifier: Unverifiable
Violation Responsible Agency: State
Scheduled Compliance Date: 2008-04-10 00:00:00.0
Enforcement Identifier: 001
Date of Enforcement Action: 2008-03-11 00:00:00.0
Enforcement Responsible Agency: State
Enforcement Docket Number: 2-20060210-2
Enforcement Attorney: NHB
Corrective Action Component: No
Appeal Initiated Date: Not reported
Appeal Resolution Date: Not reported
Disposition Status Date: Not reported
Disposition Status: Not reported
Disposition Status Description: Not reported
Consent/Final Order Sequence Number:Not reported
Consent/Final Order Respondent Name: Not reported
Consent/Final Order Lead Agency: Not reported
Enforcement Type: FINAL 3008(A) COMPLIANCE ORDER
Enforcement Responsible Person: NYHHN
Enforcement Responsible Sub-Organization: R2
SEP Sequence Number: Not reported
SEP Expenditure Amount: Not reported
SEP Scheduled Completion Date: Not reported
SEP Actual Date: Not reported
SEP Defaulted Date: Not reported
SEP Type: Not reported
SEP Type Description: Not reported
Proposed Amount: Not reported
Final Monetary Amount: 20000
Paid Amount: 20000
Final Count: 1
Final Amount: 20000

Found Violation: Yes
Agency Which Determined Violation: State
Violation Short Description: Generators - General
Date Violation was Determined: 2005-11-03 00:00:00.0
Actual Return to Compliance Date: 2010-09-24 00:00:00.0
Return to Compliance Qualifier: Unverifiable
Violation Responsible Agency: State
Scheduled Compliance Date: 2008-04-10 00:00:00.0

QUEENS PLATING COMPANY, INC (Continued) **1000208267**

Enforcement Identifier:	001
Date of Enforcement Action:	2006-02-17 00:00:00.0
Enforcement Responsible Agency:	State
Enforcement Docket Number:	2-20060210-2
Enforcement Attorney:	NB
Corrective Action Component:	No
Appeal Initiated Date:	Not reported
Appeal Resolution Date:	Not reported
Disposition Status Date:	Not reported
Disposition Status:	Not reported
Disposition Status Description:	Not reported
Consent/Final Order Sequence Number:	Not reported
Consent/Final Order Respondent Name:	Not reported
Consent/Final Order Lead Agency:	Not reported
Enforcement Type:	INITIAL 3008(A) COMPLIANCE
Enforcement Responsible Person:	NYJRI
Enforcement Responsible Sub-Organization:	CO
SEP Sequence Number:	Not reported
SEP Expenditure Amount:	Not reported
SEP Scheduled Completion Date:	Not reported
SEP Actual Date:	Not reported
SEP Defaulted Date:	Not reported
SEP Type:	Not reported
SEP Type Description:	Not reported
Proposed Amount:	73000
Final Monetary Amount:	Not reported
Paid Amount:	Not reported
Final Count:	Not reported
Final Amount:	Not reported

Found Violation:	Yes
Agency Which Determined Violation:	State
Violation Short Description:	Generators - General
Date Violation was Determined:	2005-11-03 00:00:00.0
Actual Return to Compliance Date:	2010-09-24 00:00:00.0
Return to Compliance Qualifier:	Unverifiable
Violation Responsible Agency:	State
Scheduled Compliance Date:	2008-04-10 00:00:00.0
Enforcement Identifier:	001
Date of Enforcement Action:	2008-03-11 00:00:00.0
Enforcement Responsible Agency:	State
Enforcement Docket Number:	2-20060210-2
Enforcement Attorney:	NHB
Corrective Action Component:	No
Appeal Initiated Date:	Not reported
Appeal Resolution Date:	Not reported
Disposition Status Date:	Not reported
Disposition Status:	Not reported
Disposition Status Description:	Not reported
Consent/Final Order Sequence Number:	Not reported
Consent/Final Order Respondent Name:	Not reported
Consent/Final Order Lead Agency:	Not reported
Enforcement Type:	FINAL 3008(A) COMPLIANCE ORDER
Enforcement Responsible Person:	NYHHN
Enforcement Responsible Sub-Organization:	R2
SEP Sequence Number:	Not reported
SEP Expenditure Amount:	Not reported

QUEENS PLATING COMPANY, INC (Continued) **1000208267**

SEP Scheduled Completion Date:	Not reported
SEP Actual Date:	Not reported
SEP Defaulted Date:	Not reported
SEP Type:	Not reported
SEP Type Description:	Not reported
Proposed Amount:	Not reported
Final Monetary Amount:	20000
Paid Amount:	20000
Final Count:	1
Final Amount:	20000
Found Violation:	Yes
Agency Which Determined Violation:	State
Violation Short Description:	Generators - General
Date Violation was Determined:	2005-11-03 00:00:00.0
Actual Return to Compliance Date:	2008-04-28 00:00:00.0
Return to Compliance Qualifier:	Observed
Violation Responsible Agency:	State
Scheduled Compliance Date:	2008-04-10 00:00:00.0
Enforcement Identifier:	001
Date of Enforcement Action:	2008-03-11 00:00:00.0
Enforcement Responsible Agency:	State
Enforcement Docket Number:	2-20060210-2
Enforcement Attorney:	NHB
Corrective Action Component:	No
Appeal Initiated Date:	Not reported
Appeal Resolution Date:	Not reported
Disposition Status Date:	Not reported
Disposition Status:	Not reported
Disposition Status Description:	Not reported
Consent/Final Order Sequence Number:	Not reported
Consent/Final Order Respondent Name:	Not reported
Consent/Final Order Lead Agency:	Not reported
Enforcement Type:	FINAL 3008(A) COMPLIANCE ORDER
Enforcement Responsible Person:	NYHHN
Enforcement Responsible Sub-Organization:	R2
SEP Sequence Number:	Not reported
SEP Expenditure Amount:	Not reported
SEP Scheduled Completion Date:	Not reported
SEP Actual Date:	Not reported
SEP Defaulted Date:	Not reported
SEP Type:	Not reported
SEP Type Description:	Not reported
Proposed Amount:	Not reported
Final Monetary Amount:	20000
Paid Amount:	20000
Final Count:	1
Final Amount:	20000
Found Violation:	Yes
Agency Which Determined Violation:	State
Violation Short Description:	Generators - General
Date Violation was Determined:	2005-11-03 00:00:00.0
Actual Return to Compliance Date:	2010-09-24 00:00:00.0
Return to Compliance Qualifier:	Unverifiable
Violation Responsible Agency:	State
Scheduled Compliance Date:	2008-04-10 00:00:00.0

QUEENS PLATING COMPANY, INC (Continued) **1000208267**

Enforcement Identifier:	001
Date of Enforcement Action:	2008-03-11 00:00:00.0
Enforcement Responsible Agency:	State
Enforcement Docket Number:	2-20060210-2
Enforcement Attorney:	NHB
Corrective Action Component:	No
Appeal Initiated Date:	Not reported
Appeal Resolution Date:	Not reported
Disposition Status Date:	Not reported
Disposition Status:	Not reported
Disposition Status Description:	Not reported
Consent/Final Order Sequence Number:	Not reported
Consent/Final Order Respondent Name:	Not reported
Consent/Final Order Lead Agency:	Not reported
Enforcement Type:	FINAL 3008(A) COMPLIANCE ORDER
Enforcement Responsible Person:	NYHHN
Enforcement Responsible Sub-Organization:	R2
SEP Sequence Number:	Not reported
SEP Expenditure Amount:	Not reported
SEP Scheduled Completion Date:	Not reported
SEP Actual Date:	Not reported
SEP Defaulted Date:	Not reported
SEP Type:	Not reported
SEP Type Description:	Not reported
Proposed Amount:	Not reported
Final Monetary Amount:	20000
Paid Amount:	20000
Final Count:	1
Final Amount:	20000

Found Violation:	Yes
Agency Which Determined Violation:	State
Violation Short Description:	TSD IS-Container Use and Management
Date Violation was Determined:	2008-04-23 00:00:00.0
Actual Return to Compliance Date:	2010-09-24 00:00:00.0
Return to Compliance Qualifier:	Unverifiable
Violation Responsible Agency:	State
Scheduled Compliance Date:	Not reported
Enforcement Identifier:	001
Date of Enforcement Action:	2008-10-14 00:00:00.0
Enforcement Responsible Agency:	State
Enforcement Docket Number:	2-20081010-107
Enforcement Attorney:	CHH
Corrective Action Component:	No
Appeal Initiated Date:	Not reported
Appeal Resolution Date:	Not reported
Disposition Status Date:	2010-09-24 00:00:00.0
Disposition Status:	DR
Disposition Status Description:	DROPPED
Consent/Final Order Sequence Number:	Not reported
Consent/Final Order Respondent Name:	Not reported
Consent/Final Order Lead Agency:	Not reported
Enforcement Type:	INITIAL 3008(A) COMPLIANCE
Enforcement Responsible Person:	NYJRI
Enforcement Responsible Sub-Organization:	CO
SEP Sequence Number:	Not reported
SEP Expenditure Amount:	Not reported

QUEENS PLATING COMPANY, INC (Continued) **1000208267**

SEP Scheduled Completion Date: Not reported
SEP Actual Date: Not reported
SEP Defaulted Date: Not reported
SEP Type: Not reported
SEP Type Description: Not reported
Proposed Amount: 86000
Final Monetary Amount: Not reported
Paid Amount: Not reported
Final Count: Not reported
Final Amount: Not reported

Found Violation: Yes
Agency Which Determined Violation: State
Violation Short Description: TSD IS-Container Use and Management
Date Violation was Determined: 2008-04-23 00:00:00.0
Actual Return to Compliance Date: 2010-09-24 00:00:00.0
Return to Compliance Qualifier: Unverifiable
Violation Responsible Agency: State
Scheduled Compliance Date: Not reported
Enforcement Identifier: 001
Date of Enforcement Action: 2008-10-14 00:00:00.0
Enforcement Responsible Agency: State
Enforcement Docket Number: 2-20081010-107
Enforcement Attorney: CHH
Corrective Action Component: No
Appeal Initiated Date: Not reported
Appeal Resolution Date: Not reported
Disposition Status Date: 2010-09-24 00:00:00.0
Disposition Status: DR
Disposition Status Description: DROPPED
Consent/Final Order Sequence Number:Not reported
Consent/Final Order Respondent Name: Not reported
Consent/Final Order Lead Agency: Not reported
Enforcement Type: INITIAL 3008(A) COMPLIANCE
Enforcement Responsible Person: NYJRI
Enforcement Responsible Sub-Organization: CO
SEP Sequence Number: Not reported
SEP Expenditure Amount: Not reported
SEP Scheduled Completion Date: Not reported
SEP Actual Date: Not reported
SEP Defaulted Date: Not reported
SEP Type: Not reported
SEP Type Description: Not reported
Proposed Amount: 86000
Final Monetary Amount: Not reported
Paid Amount: Not reported
Final Count: Not reported
Final Amount: Not reported

Found Violation: Yes
Agency Which Determined Violation: State
Violation Short Description: Generators - General
Date Violation was Determined: 2005-11-03 00:00:00.0
Actual Return to Compliance Date: 2010-09-24 00:00:00.0
Return to Compliance Qualifier: Unverifiable
Violation Responsible Agency: State
Scheduled Compliance Date: 2008-04-10 00:00:00.0

QUEENS PLATING COMPANY, INC (Continued) **1000208267**

Enforcement Identifier:	001
Date of Enforcement Action:	2008-03-11 00:00:00.0
Enforcement Responsible Agency:	State
Enforcement Docket Number:	2-20060210-2
Enforcement Attorney:	NHB
Corrective Action Component:	No
Appeal Initiated Date:	Not reported
Appeal Resolution Date:	Not reported
Disposition Status Date:	Not reported
Disposition Status:	Not reported
Disposition Status Description:	Not reported
Consent/Final Order Sequence Number:	Not reported
Consent/Final Order Respondent Name:	Not reported
Consent/Final Order Lead Agency:	Not reported
Enforcement Type:	FINAL 3008(A) COMPLIANCE ORDER
Enforcement Responsible Person:	NYHHN
Enforcement Responsible Sub-Organization:	R2
SEP Sequence Number:	Not reported
SEP Expenditure Amount:	Not reported
SEP Scheduled Completion Date:	Not reported
SEP Actual Date:	Not reported
SEP Defaulted Date:	Not reported
SEP Type:	Not reported
SEP Type Description:	Not reported
Proposed Amount:	Not reported
Final Monetary Amount:	20000
Paid Amount:	20000
Final Count:	1
Final Amount:	20000

Found Violation:	Yes
Agency Which Determined Violation:	State
Violation Short Description:	Generators - Manifest
Date Violation was Determined:	1989-05-16 00:00:00.0
Actual Return to Compliance Date:	1989-05-18 00:00:00.0
Return to Compliance Qualifier:	Observed
Violation Responsible Agency:	State
Scheduled Compliance Date:	1989-05-18 00:00:00.0
Enforcement Identifier:	001
Date of Enforcement Action:	1989-05-16 00:00:00.0
Enforcement Responsible Agency:	State
Enforcement Docket Number:	Not reported
Enforcement Attorney:	Not reported
Corrective Action Component:	No
Appeal Initiated Date:	Not reported
Appeal Resolution Date:	Not reported
Disposition Status Date:	Not reported
Disposition Status:	Not reported
Disposition Status Description:	Not reported
Consent/Final Order Sequence Number:	Not reported
Consent/Final Order Respondent Name:	Not reported
Consent/Final Order Lead Agency:	Not reported
Enforcement Type:	WRITTEN INFORMAL
Enforcement Responsible Person:	NYDEC
Enforcement Responsible Sub-Organization:	Not reported
SEP Sequence Number:	Not reported
SEP Expenditure Amount:	Not reported

QUEENS PLATING COMPANY, INC (Continued) **1000208267**

SEP Scheduled Completion Date:	Not reported
SEP Actual Date:	Not reported
SEP Defaulted Date:	Not reported
SEP Type:	Not reported
SEP Type Description:	Not reported
Proposed Amount:	Not reported
Final Monetary Amount:	Not reported
Paid Amount:	Not reported
Final Count:	Not reported
Final Amount:	Not reported
Found Violation:	Yes
Agency Which Determined Violation:	State
Violation Short Description:	State Statute or Regulation
Date Violation was Determined:	2008-04-23 00:00:00.0
Actual Return to Compliance Date:	2010-09-24 00:00:00.0
Return to Compliance Qualifier:	Unverifiable
Violation Responsible Agency:	State
Scheduled Compliance Date:	Not reported
Enforcement Identifier:	001
Date of Enforcement Action:	2008-10-14 00:00:00.0
Enforcement Responsible Agency:	State
Enforcement Docket Number:	2-20081010-107
Enforcement Attorney:	CHH
Corrective Action Component:	No
Appeal Initiated Date:	Not reported
Appeal Resolution Date:	Not reported
Disposition Status Date:	2010-09-24 00:00:00.0
Disposition Status:	DR
Disposition Status Description:	DROPPED
Consent/Final Order Sequence Number:	Not reported
Consent/Final Order Respondent Name:	Not reported
Consent/Final Order Lead Agency:	Not reported
Enforcement Type:	INITIAL 3008(A) COMPLIANCE
Enforcement Responsible Person:	NYJRI
Enforcement Responsible Sub-Organization:	CO
SEP Sequence Number:	Not reported
SEP Expenditure Amount:	Not reported
SEP Scheduled Completion Date:	Not reported
SEP Actual Date:	Not reported
SEP Defaulted Date:	Not reported
SEP Type:	Not reported
SEP Type Description:	Not reported
Proposed Amount:	86000
Final Monetary Amount:	Not reported
Paid Amount:	Not reported
Final Count:	Not reported
Final Amount:	Not reported
Found Violation:	Yes
Agency Which Determined Violation:	State
Violation Short Description:	Generators - General
Date Violation was Determined:	2005-11-03 00:00:00.0
Actual Return to Compliance Date:	2008-04-28 00:00:00.0
Return to Compliance Qualifier:	Documented
Violation Responsible Agency:	State
Scheduled Compliance Date:	2008-04-10 00:00:00.0

QUEENS PLATING COMPANY, INC (Continued) **1000208267**

Enforcement Identifier:	001
Date of Enforcement Action:	2008-03-11 00:00:00.0
Enforcement Responsible Agency:	State
Enforcement Docket Number:	2-20060210-2
Enforcement Attorney:	NHB
Corrective Action Component:	No
Appeal Initiated Date:	Not reported
Appeal Resolution Date:	Not reported
Disposition Status Date:	Not reported
Disposition Status:	Not reported
Disposition Status Description:	Not reported
Consent/Final Order Sequence Number:	Not reported
Consent/Final Order Respondent Name:	Not reported
Consent/Final Order Lead Agency:	Not reported
Enforcement Type:	FINAL 3008(A) COMPLIANCE ORDER
Enforcement Responsible Person:	NYHHN
Enforcement Responsible Sub-Organization:	R2
SEP Sequence Number:	Not reported
SEP Expenditure Amount:	Not reported
SEP Scheduled Completion Date:	Not reported
SEP Actual Date:	Not reported
SEP Defaulted Date:	Not reported
SEP Type:	Not reported
SEP Type Description:	Not reported
Proposed Amount:	Not reported
Final Monetary Amount:	20000
Paid Amount:	20000
Final Count:	1
Final Amount:	20000

Found Violation:	Yes
Agency Which Determined Violation:	State
Violation Short Description:	Generators - General
Date Violation was Determined:	2005-11-03 00:00:00.0
Actual Return to Compliance Date:	2010-09-24 00:00:00.0
Return to Compliance Qualifier:	Unverifiable
Violation Responsible Agency:	State
Scheduled Compliance Date:	2008-04-10 00:00:00.0
Enforcement Identifier:	001
Date of Enforcement Action:	2006-02-17 00:00:00.0
Enforcement Responsible Agency:	State
Enforcement Docket Number:	2-20060210-2
Enforcement Attorney:	NB
Corrective Action Component:	No
Appeal Initiated Date:	Not reported
Appeal Resolution Date:	Not reported
Disposition Status Date:	Not reported
Disposition Status:	Not reported
Disposition Status Description:	Not reported
Consent/Final Order Sequence Number:	Not reported
Consent/Final Order Respondent Name:	Not reported
Consent/Final Order Lead Agency:	Not reported
Enforcement Type:	INITIAL 3008(A) COMPLIANCE
Enforcement Responsible Person:	NYJRI
Enforcement Responsible Sub-Organization:	CO
SEP Sequence Number:	Not reported
SEP Expenditure Amount:	Not reported

QUEENS PLATING COMPANY, INC (Continued) **1000208267**

SEP Scheduled Completion Date:	Not reported
SEP Actual Date:	Not reported
SEP Defaulted Date:	Not reported
SEP Type:	Not reported
SEP Type Description:	Not reported
Proposed Amount:	73000
Final Monetary Amount:	Not reported
Paid Amount:	Not reported
Final Count:	Not reported
Final Amount:	Not reported
Found Violation:	Yes
Agency Which Determined Violation:	State
Violation Short Description:	Generators - General
Date Violation was Determined:	2005-11-03 00:00:00.0
Actual Return to Compliance Date:	2010-09-24 00:00:00.0
Return to Compliance Qualifier:	Unverifiable
Violation Responsible Agency:	State
Scheduled Compliance Date:	2008-04-10 00:00:00.0
Enforcement Identifier:	001
Date of Enforcement Action:	2008-03-11 00:00:00.0
Enforcement Responsible Agency:	State
Enforcement Docket Number:	2-20060210-2
Enforcement Attorney:	NHB
Corrective Action Component:	No
Appeal Initiated Date:	Not reported
Appeal Resolution Date:	Not reported
Disposition Status Date:	Not reported
Disposition Status:	Not reported
Disposition Status Description:	Not reported
Consent/Final Order Sequence Number:	Not reported
Consent/Final Order Respondent Name:	Not reported
Consent/Final Order Lead Agency:	Not reported
Enforcement Type:	FINAL 3008(A) COMPLIANCE ORDER
Enforcement Responsible Person:	NYHHN
Enforcement Responsible Sub-Organization:	R2
SEP Sequence Number:	Not reported
SEP Expenditure Amount:	Not reported
SEP Scheduled Completion Date:	Not reported
SEP Actual Date:	Not reported
SEP Defaulted Date:	Not reported
SEP Type:	Not reported
SEP Type Description:	Not reported
Proposed Amount:	Not reported
Final Monetary Amount:	20000
Paid Amount:	20000
Final Count:	1
Final Amount:	20000
Found Violation:	Yes
Agency Which Determined Violation:	State
Violation Short Description:	Generators - General
Date Violation was Determined:	1990-07-27 00:00:00.0
Actual Return to Compliance Date:	1993-02-10 00:00:00.0
Return to Compliance Qualifier:	Observed
Violation Responsible Agency:	State
Scheduled Compliance Date:	Not reported

QUEENS PLATING COMPANY, INC (Continued) **1000208267**

Enforcement Identifier:	003
Date of Enforcement Action:	1990-09-02 00:00:00.0
Enforcement Responsible Agency:	State
Enforcement Docket Number:	Not reported
Enforcement Attorney:	NYDEC
Corrective Action Component:	No
Appeal Initiated Date:	Not reported
Appeal Resolution Date:	Not reported
Disposition Status Date:	Not reported
Disposition Status:	Not reported
Disposition Status Description:	Not reported
Consent/Final Order Sequence Number:	Not reported
Consent/Final Order Respondent Name:	Not reported
Consent/Final Order Lead Agency:	Not reported
Enforcement Type:	INITIAL 3008(A) COMPLIANCE
Enforcement Responsible Person:	NYSAN
Enforcement Responsible Sub-Organization:	R2
SEP Sequence Number:	Not reported
SEP Expenditure Amount:	Not reported
SEP Scheduled Completion Date:	Not reported
SEP Actual Date:	Not reported
SEP Defaulted Date:	Not reported
SEP Type:	Not reported
SEP Type Description:	Not reported
Proposed Amount:	3250
Final Monetary Amount:	Not reported
Paid Amount:	Not reported
Final Count:	Not reported
Final Amount:	Not reported

Found Violation:	Yes
Agency Which Determined Violation:	State
Violation Short Description:	Generators - General
Date Violation was Determined:	2005-11-03 00:00:00.0
Actual Return to Compliance Date:	2010-09-24 00:00:00.0
Return to Compliance Qualifier:	Unverifiable
Violation Responsible Agency:	State
Scheduled Compliance Date:	2008-04-10 00:00:00.0
Enforcement Identifier:	001
Date of Enforcement Action:	2006-02-17 00:00:00.0
Enforcement Responsible Agency:	State
Enforcement Docket Number:	2-20060210-2
Enforcement Attorney:	NB
Corrective Action Component:	No
Appeal Initiated Date:	Not reported
Appeal Resolution Date:	Not reported
Disposition Status Date:	Not reported
Disposition Status:	Not reported
Disposition Status Description:	Not reported
Consent/Final Order Sequence Number:	Not reported
Consent/Final Order Respondent Name:	Not reported
Consent/Final Order Lead Agency:	Not reported
Enforcement Type:	INITIAL 3008(A) COMPLIANCE
Enforcement Responsible Person:	NYJRI
Enforcement Responsible Sub-Organization:	CO
SEP Sequence Number:	Not reported
SEP Expenditure Amount:	Not reported

QUEENS PLATING COMPANY, INC (Continued) **1000208267**

SEP Scheduled Completion Date:	Not reported
SEP Actual Date:	Not reported
SEP Defaulted Date:	Not reported
SEP Type:	Not reported
SEP Type Description:	Not reported
Proposed Amount:	73000
Final Monetary Amount:	Not reported
Paid Amount:	Not reported
Final Count:	Not reported
Final Amount:	Not reported
Found Violation:	Yes
Agency Which Determined Violation:	State
Violation Short Description:	Generators - General
Date Violation was Determined:	2005-11-03 00:00:00.0
Actual Return to Compliance Date:	2008-04-28 00:00:00.0
Return to Compliance Qualifier:	Observed
Violation Responsible Agency:	State
Scheduled Compliance Date:	2008-04-10 00:00:00.0
Enforcement Identifier:	001
Date of Enforcement Action:	2008-03-11 00:00:00.0
Enforcement Responsible Agency:	State
Enforcement Docket Number:	2-20060210-2
Enforcement Attorney:	NHB
Corrective Action Component:	No
Appeal Initiated Date:	Not reported
Appeal Resolution Date:	Not reported
Disposition Status Date:	Not reported
Disposition Status:	Not reported
Disposition Status Description:	Not reported
Consent/Final Order Sequence Number:	Not reported
Consent/Final Order Respondent Name:	Not reported
Consent/Final Order Lead Agency:	Not reported
Enforcement Type:	FINAL 3008(A) COMPLIANCE ORDER
Enforcement Responsible Person:	NYHHN
Enforcement Responsible Sub-Organization:	R2
SEP Sequence Number:	Not reported
SEP Expenditure Amount:	Not reported
SEP Scheduled Completion Date:	Not reported
SEP Actual Date:	Not reported
SEP Defaulted Date:	Not reported
SEP Type:	Not reported
SEP Type Description:	Not reported
Proposed Amount:	Not reported
Final Monetary Amount:	20000
Paid Amount:	20000
Final Count:	1
Final Amount:	20000
Found Violation:	No
Agency Which Determined Violation:	Not reported
Violation Short Description:	Not reported
Date Violation was Determined:	Not reported
Actual Return to Compliance Date:	Not reported
Return to Compliance Qualifier:	Not reported
Violation Responsible Agency:	Not reported
Scheduled Compliance Date:	Not reported

QUEENS PLATING COMPANY, INC (Continued) **1000208267**

Enforcement Identifier:	Not reported
Date of Enforcement Action:	Not reported
Enforcement Responsible Agency:	Not reported
Enforcement Docket Number:	Not reported
Enforcement Attorney:	Not reported
Corrective Action Component:	Not reported
Appeal Initiated Date:	Not reported
Appeal Resolution Date:	Not reported
Disposition Status Date:	Not reported
Disposition Status:	Not reported
Disposition Status Description:	Not reported
Consent/Final Order Sequence Number:	Not reported
Consent/Final Order Respondent Name:	Not reported
Consent/Final Order Lead Agency:	Not reported
Enforcement Type:	Not reported
Enforcement Responsible Person:	Not reported
Enforcement Responsible Sub-Organization:	Not reported
SEP Sequence Number:	Not reported
SEP Expenditure Amount:	Not reported
SEP Scheduled Completion Date:	Not reported
SEP Actual Date:	Not reported
SEP Defaulted Date:	Not reported
SEP Type:	Not reported
SEP Type Description:	Not reported
Proposed Amount:	Not reported
Final Monetary Amount:	Not reported
Paid Amount:	Not reported
Final Count:	Not reported
Final Amount:	Not reported

Found Violation:	Yes
Agency Which Determined Violation:	State
Violation Short Description:	LDR - General
Date Violation was Determined:	1990-05-02 00:00:00.0
Actual Return to Compliance Date:	1990-07-19 00:00:00.0
Return to Compliance Qualifier:	Observed
Violation Responsible Agency:	State
Scheduled Compliance Date:	Not reported
Enforcement Identifier:	Not reported
Date of Enforcement Action:	Not reported
Enforcement Responsible Agency:	Not reported
Enforcement Docket Number:	Not reported
Enforcement Attorney:	Not reported
Corrective Action Component:	Not reported
Appeal Initiated Date:	Not reported
Appeal Resolution Date:	Not reported
Disposition Status Date:	Not reported
Disposition Status:	Not reported
Disposition Status Description:	Not reported
Consent/Final Order Sequence Number:	Not reported
Consent/Final Order Respondent Name:	Not reported
Consent/Final Order Lead Agency:	Not reported
Enforcement Type:	Not reported
Enforcement Responsible Person:	Not reported
Enforcement Responsible Sub-Organization:	Not reported
SEP Sequence Number:	Not reported
SEP Expenditure Amount:	Not reported

QUEENS PLATING COMPANY, INC (Continued) **1000208267**

SEP Scheduled Completion Date: Not reported
SEP Actual Date: Not reported
SEP Defaulted Date: Not reported
SEP Type: Not reported
SEP Type Description: Not reported
Proposed Amount: Not reported
Final Monetary Amount: Not reported
Paid Amount: Not reported
Final Count: Not reported
Final Amount: Not reported

Found Violation: Yes
Agency Which Determined Violation: State
Violation Short Description: Generators - General
Date Violation was Determined: 2005-11-03 00:00:00.0
Actual Return to Compliance Date: 2010-09-24 00:00:00.0
Return to Compliance Qualifier: Unverifiable
Violation Responsible Agency: State
Scheduled Compliance Date: 2008-04-10 00:00:00.0
Enforcement Identifier: 001
Date of Enforcement Action: 2008-03-11 00:00:00.0
Enforcement Responsible Agency: State
Enforcement Docket Number: 2-20060210-2
Enforcement Attorney: NHB
Corrective Action Component: No
Appeal Initiated Date: Not reported
Appeal Resolution Date: Not reported
Disposition Status Date: Not reported
Disposition Status: Not reported
Disposition Status Description: Not reported
Consent/Final Order Sequence Number: Not reported
Consent/Final Order Respondent Name: Not reported
Consent/Final Order Lead Agency: Not reported
Enforcement Type: FINAL 3008(A) COMPLIANCE ORDER
Enforcement Responsible Person: NYHHN
Enforcement Responsible Sub-Organization: R2
SEP Sequence Number: Not reported
SEP Expenditure Amount: Not reported
SEP Scheduled Completion Date: Not reported
SEP Actual Date: Not reported
SEP Defaulted Date: Not reported
SEP Type: Not reported
SEP Type Description: Not reported
Proposed Amount: Not reported
Final Monetary Amount: 20000
Paid Amount: 20000
Final Count: 1
Final Amount: 20000

Found Violation: Yes
Agency Which Determined Violation: State
Violation Short Description: Generators - General
Date Violation was Determined: 1994-05-17 00:00:00.0
Actual Return to Compliance Date: 1994-07-11 00:00:00.0
Return to Compliance Qualifier: Observed
Violation Responsible Agency: State
Scheduled Compliance Date: 1994-06-17 00:00:00.0

QUEENS PLATING COMPANY, INC (Continued) **1000208267**

Enforcement Identifier: 000
Date of Enforcement Action: 1994-05-17 00:00:00.0
Enforcement Responsible Agency: State
Enforcement Docket Number: Not reported
Enforcement Attorney: NY
Corrective Action Component: No
Appeal Initiated Date: Not reported
Appeal Resolution Date: Not reported
Disposition Status Date: Not reported
Disposition Status: Not reported
Disposition Status Description: Not reported
Consent/Final Order Sequence Number: Not reported
Consent/Final Order Respondent Name: Not reported
Consent/Final Order Lead Agency: Not reported
Enforcement Type: WRITTEN INFORMAL
Enforcement Responsible Person: NYADS
Enforcement Responsible Sub-Organization: R2
SEP Sequence Number: Not reported
SEP Expenditure Amount: Not reported
SEP Scheduled Completion Date: Not reported
SEP Actual Date: Not reported
SEP Defaulted Date: Not reported
SEP Type: Not reported
SEP Type Description: Not reported
Proposed Amount: Not reported
Final Monetary Amount: Not reported
Paid Amount: Not reported
Final Count: Not reported
Final Amount: Not reported

Found Violation: Yes
Agency Which Determined Violation: State
Violation Short Description: TSD IS-General Facility Standards
Date Violation was Determined: 2008-04-23 00:00:00.0
Actual Return to Compliance Date: 2010-09-24 00:00:00.0
Return to Compliance Qualifier: Unverifiable
Violation Responsible Agency: State
Scheduled Compliance Date: Not reported
Enforcement Identifier: 001
Date of Enforcement Action: 2008-10-14 00:00:00.0
Enforcement Responsible Agency: State
Enforcement Docket Number: 2-20081010-107
Enforcement Attorney: CHH
Corrective Action Component: No
Appeal Initiated Date: Not reported
Appeal Resolution Date: Not reported
Disposition Status Date: 2010-09-24 00:00:00.0
Disposition Status: DR
Disposition Status Description: DROPPED
Consent/Final Order Sequence Number: Not reported
Consent/Final Order Respondent Name: Not reported
Consent/Final Order Lead Agency: Not reported
Enforcement Type: INITIAL 3008(A) COMPLIANCE
Enforcement Responsible Person: NYJRI
Enforcement Responsible Sub-Organization: CO
SEP Sequence Number: Not reported
SEP Expenditure Amount: Not reported

QUEENS PLATING COMPANY, INC (Continued) **1000208267**

SEP Scheduled Completion Date: Not reported
SEP Actual Date: Not reported
SEP Defaulted Date: Not reported
SEP Type: Not reported
SEP Type Description: Not reported
Proposed Amount: 86000
Final Monetary Amount: Not reported
Paid Amount: Not reported
Final Count: Not reported
Final Amount: Not reported

Found Violation: Yes
Agency Which Determined Violation: State
Violation Short Description: Generators - General
Date Violation was Determined: 2005-11-03 00:00:00.0
Actual Return to Compliance Date: 2010-09-24 00:00:00.0
Return to Compliance Qualifier: Unverifiable
Violation Responsible Agency: State
Scheduled Compliance Date: 2008-04-10 00:00:00.0
Enforcement Identifier: 001
Date of Enforcement Action: 2008-03-11 00:00:00.0
Enforcement Responsible Agency: State
Enforcement Docket Number: 2-20060210-2
Enforcement Attorney: NHB
Corrective Action Component: No
Appeal Initiated Date: Not reported
Appeal Resolution Date: Not reported
Disposition Status Date: Not reported
Disposition Status: Not reported
Disposition Status Description: Not reported
Consent/Final Order Sequence Number:Not reported
Consent/Final Order Respondent Name: Not reported
Consent/Final Order Lead Agency: Not reported
Enforcement Type: FINAL 3008(A) COMPLIANCE ORDER
Enforcement Responsible Person: NYHHN
Enforcement Responsible Sub-Organization: R2
SEP Sequence Number: Not reported
SEP Expenditure Amount: Not reported
SEP Scheduled Completion Date: Not reported
SEP Actual Date: Not reported
SEP Defaulted Date: Not reported
SEP Type: Not reported
SEP Type Description: Not reported
Proposed Amount: Not reported
Final Monetary Amount: 20000
Paid Amount: 20000
Final Count: 1
Final Amount: 20000

Found Violation: No
Agency Which Determined Violation: Not reported
Violation Short Description: Not reported
Date Violation was Determined: Not reported
Actual Return to Compliance Date: Not reported
Return to Compliance Qualifier: Not reported
Violation Responsible Agency: Not reported
Scheduled Compliance Date: Not reported

QUEENS PLATING COMPANY, INC (Continued) **1000208267**

Enforcement Identifier:	Not reported
Date of Enforcement Action:	Not reported
Enforcement Responsible Agency:	Not reported
Enforcement Docket Number:	Not reported
Enforcement Attorney:	Not reported
Corrective Action Component:	Not reported
Appeal Initiated Date:	Not reported
Appeal Resolution Date:	Not reported
Disposition Status Date:	Not reported
Disposition Status:	Not reported
Disposition Status Description:	Not reported
Consent/Final Order Sequence Number:	Not reported
Consent/Final Order Respondent Name:	Not reported
Consent/Final Order Lead Agency:	Not reported
Enforcement Type:	Not reported
Enforcement Responsible Person:	Not reported
Enforcement Responsible Sub-Organization:	Not reported
SEP Sequence Number:	Not reported
SEP Expenditure Amount:	Not reported
SEP Scheduled Completion Date:	Not reported
SEP Actual Date:	Not reported
SEP Defaulted Date:	Not reported
SEP Type:	Not reported
SEP Type Description:	Not reported
Proposed Amount:	Not reported
Final Monetary Amount:	Not reported
Paid Amount:	Not reported
Final Count:	Not reported
Final Amount:	Not reported

Found Violation:	Yes
Agency Which Determined Violation:	State
Violation Short Description:	Generators - General
Date Violation was Determined:	2005-11-03 00:00:00.0
Actual Return to Compliance Date:	2010-09-24 00:00:00.0
Return to Compliance Qualifier:	Unverifiable
Violation Responsible Agency:	State
Scheduled Compliance Date:	2008-04-10 00:00:00.0
Enforcement Identifier:	001
Date of Enforcement Action:	2006-02-17 00:00:00.0
Enforcement Responsible Agency:	State
Enforcement Docket Number:	2-20060210-2
Enforcement Attorney:	NB
Corrective Action Component:	No
Appeal Initiated Date:	Not reported
Appeal Resolution Date:	Not reported
Disposition Status Date:	Not reported
Disposition Status:	Not reported
Disposition Status Description:	Not reported
Consent/Final Order Sequence Number:	Not reported
Consent/Final Order Respondent Name:	Not reported
Consent/Final Order Lead Agency:	Not reported
Enforcement Type:	INITIAL 3008(A) COMPLIANCE
Enforcement Responsible Person:	NYJRI
Enforcement Responsible Sub-Organization:	CO
SEP Sequence Number:	Not reported
SEP Expenditure Amount:	Not reported

QUEENS PLATING COMPANY, INC (Continued) **1000208267**

SEP Scheduled Completion Date: Not reported
SEP Actual Date: Not reported
SEP Defaulted Date: Not reported
SEP Type: Not reported
SEP Type Description: Not reported
Proposed Amount: 73000
Final Monetary Amount: Not reported
Paid Amount: Not reported
Final Count: Not reported
Final Amount: Not reported

Found Violation: Yes
Agency Which Determined Violation: State
Violation Short Description: Generators - General
Date Violation was Determined: 1990-07-27 00:00:00.0
Actual Return to Compliance Date: 1993-02-10 00:00:00.0
Return to Compliance Qualifier: Observed
Violation Responsible Agency: State
Scheduled Compliance Date: 1990-12-30 00:00:00.0
Enforcement Identifier: 002
Date of Enforcement Action: 1990-11-30 00:00:00.0
Enforcement Responsible Agency: State
Enforcement Docket Number: Not reported
Enforcement Attorney: NYDEC
Corrective Action Component: No
Appeal Initiated Date: Not reported
Appeal Resolution Date: Not reported
Disposition Status Date: Not reported
Disposition Status: Not reported
Disposition Status Description: Not reported
Consent/Final Order Sequence Number: Not reported
Consent/Final Order Respondent Name: Not reported
Consent/Final Order Lead Agency: Not reported
Enforcement Type: FINAL 3008(A) COMPLIANCE ORDER
Enforcement Responsible Person: NYSAN
Enforcement Responsible Sub-Organization: R2
SEP Sequence Number: Not reported
SEP Expenditure Amount: Not reported
SEP Scheduled Completion Date: Not reported
SEP Actual Date: Not reported
SEP Defaulted Date: Not reported
SEP Type: Not reported
SEP Type Description: Not reported
Proposed Amount: Not reported
Final Monetary Amount: 2500
Paid Amount: 2500
Final Count: 1
Final Amount: 2500

Found Violation: Yes
Agency Which Determined Violation: State
Violation Short Description: TSD IS-Preparedness and Prevention
Date Violation was Determined: 2008-04-23 00:00:00.0
Actual Return to Compliance Date: 2010-09-24 00:00:00.0
Return to Compliance Qualifier: Unverifiable
Violation Responsible Agency: State
Scheduled Compliance Date: Not reported

QUEENS PLATING COMPANY, INC (Continued) **1000208267**

Enforcement Identifier: 001
Date of Enforcement Action: 2008-10-14 00:00:00.0
Enforcement Responsible Agency: State
Enforcement Docket Number: 2-20081010-107
Enforcement Attorney: CHH
Corrective Action Component: No
Appeal Initiated Date: Not reported
Appeal Resolution Date: Not reported
Disposition Status Date: 2010-09-24 00:00:00.0
Disposition Status: DR
Disposition Status Description: DROPPED
Consent/Final Order Sequence Number:Not reported
Consent/Final Order Respondent Name: Not reported
Consent/Final Order Lead Agency: Not reported
Enforcement Type: INITIAL 3008(A) COMPLIANCE
Enforcement Responsible Person: NYJRI
Enforcement Responsible Sub-Organization: CO
SEP Sequence Number: Not reported
SEP Expenditure Amount: Not reported
SEP Scheduled Completion Date: Not reported
SEP Actual Date: Not reported
SEP Defaulted Date: Not reported
SEP Type: Not reported
SEP Type Description: Not reported
Proposed Amount: 86000
Final Monetary Amount: Not reported
Paid Amount: Not reported
Final Count: Not reported
Final Amount: Not reported

Found Violation: Yes
Agency Which Determined Violation: State
Violation Short Description: State Statute or Regulation
Date Violation was Determined: 2008-04-23 00:00:00.0
Actual Return to Compliance Date: 2010-09-24 00:00:00.0
Return to Compliance Qualifier: Unverifiable
Violation Responsible Agency: State
Scheduled Compliance Date: Not reported
Enforcement Identifier: 001
Date of Enforcement Action: 2008-10-14 00:00:00.0
Enforcement Responsible Agency: State
Enforcement Docket Number: 2-20081010-107
Enforcement Attorney: CHH
Corrective Action Component: No
Appeal Initiated Date: Not reported
Appeal Resolution Date: Not reported
Disposition Status Date: 2010-09-24 00:00:00.0
Disposition Status: DR
Disposition Status Description: DROPPED
Consent/Final Order Sequence Number:Not reported
Consent/Final Order Respondent Name: Not reported
Consent/Final Order Lead Agency: Not reported
Enforcement Type: INITIAL 3008(A) COMPLIANCE
Enforcement Responsible Person: NYJRI
Enforcement Responsible Sub-Organization: CO
SEP Sequence Number: Not reported
SEP Expenditure Amount: Not reported

QUEENS PLATING COMPANY, INC (Continued) **1000208267**

SEP Scheduled Completion Date: Not reported
SEP Actual Date: Not reported
SEP Defaulted Date: Not reported
SEP Type: Not reported
SEP Type Description: Not reported
Proposed Amount: 86000
Final Monetary Amount: Not reported
Paid Amount: Not reported
Final Count: Not reported
Final Amount: Not reported

Found Violation: Yes
Agency Which Determined Violation: State
Violation Short Description: Generators - General
Date Violation was Determined: 2005-11-03 00:00:00.0
Actual Return to Compliance Date: 2010-09-24 00:00:00.0
Return to Compliance Qualifier: Unverifiable
Violation Responsible Agency: State
Scheduled Compliance Date: 2008-04-10 00:00:00.0
Enforcement Identifier: 001
Date of Enforcement Action: 2006-02-17 00:00:00.0
Enforcement Responsible Agency: State
Enforcement Docket Number: 2-20060210-2
Enforcement Attorney: NB
Corrective Action Component: No
Appeal Initiated Date: Not reported
Appeal Resolution Date: Not reported
Disposition Status Date: Not reported
Disposition Status: Not reported
Disposition Status Description: Not reported
Consent/Final Order Sequence Number:Not reported
Consent/Final Order Respondent Name: Not reported
Consent/Final Order Lead Agency: Not reported
Enforcement Type: INITIAL 3008(A) COMPLIANCE
Enforcement Responsible Person: NYJRI
Enforcement Responsible Sub-Organization: CO
SEP Sequence Number: Not reported
SEP Expenditure Amount: Not reported
SEP Scheduled Completion Date: Not reported
SEP Actual Date: Not reported
SEP Defaulted Date: Not reported
SEP Type: Not reported
SEP Type Description: Not reported
Proposed Amount: 73000
Final Monetary Amount: Not reported
Paid Amount: Not reported
Final Count: Not reported
Final Amount: Not reported

Found Violation: No
Agency Which Determined Violation: Not reported
Violation Short Description: Not reported
Date Violation was Determined: Not reported
Actual Return to Compliance Date: Not reported
Return to Compliance Qualifier: Not reported
Violation Responsible Agency: Not reported
Scheduled Compliance Date: Not reported

QUEENS PLATING COMPANY, INC (Continued) **1000208267**

Enforcement Identifier:	Not reported
Date of Enforcement Action:	Not reported
Enforcement Responsible Agency:	Not reported
Enforcement Docket Number:	Not reported
Enforcement Attorney:	Not reported
Corrective Action Component:	Not reported
Appeal Initiated Date:	Not reported
Appeal Resolution Date:	Not reported
Disposition Status Date:	Not reported
Disposition Status:	Not reported
Disposition Status Description:	Not reported
Consent/Final Order Sequence Number:	Not reported
Consent/Final Order Respondent Name:	Not reported
Consent/Final Order Lead Agency:	Not reported
Enforcement Type:	Not reported
Enforcement Responsible Person:	Not reported
Enforcement Responsible Sub-Organization:	Not reported
SEP Sequence Number:	Not reported
SEP Expenditure Amount:	Not reported
SEP Scheduled Completion Date:	Not reported
SEP Actual Date:	Not reported
SEP Defaulted Date:	Not reported
SEP Type:	Not reported
SEP Type Description:	Not reported
Proposed Amount:	Not reported
Final Monetary Amount:	Not reported
Paid Amount:	Not reported
Final Count:	Not reported
Final Amount:	Not reported

Found Violation:	Yes
Agency Which Determined Violation:	State
Violation Short Description:	Generators - General
Date Violation was Determined:	1992-12-24 00:00:00.0
Actual Return to Compliance Date:	1993-02-10 00:00:00.0
Return to Compliance Qualifier:	Observed
Violation Responsible Agency:	State
Scheduled Compliance Date:	1993-01-24 00:00:00.0
Enforcement Identifier:	000
Date of Enforcement Action:	1992-12-24 00:00:00.0
Enforcement Responsible Agency:	State
Enforcement Docket Number:	Not reported
Enforcement Attorney:	NY
Corrective Action Component:	No
Appeal Initiated Date:	Not reported
Appeal Resolution Date:	Not reported
Disposition Status Date:	Not reported
Disposition Status:	Not reported
Disposition Status Description:	Not reported
Consent/Final Order Sequence Number:	Not reported
Consent/Final Order Respondent Name:	Not reported
Consent/Final Order Lead Agency:	Not reported
Enforcement Type:	WRITTEN INFORMAL
Enforcement Responsible Person:	NYSAN
Enforcement Responsible Sub-Organization:	R2
SEP Sequence Number:	Not reported
SEP Expenditure Amount:	Not reported

QUEENS PLATING COMPANY, INC (Continued) **1000208267**

SEP Scheduled Completion Date: Not reported
SEP Actual Date: Not reported
SEP Defaulted Date: Not reported
SEP Type: Not reported
SEP Type Description: Not reported
Proposed Amount: Not reported
Final Monetary Amount: Not reported
Paid Amount: Not reported
Final Count: Not reported
Final Amount: Not reported

Found Violation: Yes
Agency Which Determined Violation: State
Violation Short Description: State Statute or Regulation
Date Violation was Determined: 2008-04-23 00:00:00.0
Actual Return to Compliance Date: 2010-09-24 00:00:00.0
Return to Compliance Qualifier: Unverifiable
Violation Responsible Agency: State
Scheduled Compliance Date: Not reported
Enforcement Identifier: 001
Date of Enforcement Action: 2008-10-14 00:00:00.0
Enforcement Responsible Agency: State
Enforcement Docket Number: 2-20081010-107
Enforcement Attorney: CHH
Corrective Action Component: No
Appeal Initiated Date: Not reported
Appeal Resolution Date: Not reported
Disposition Status Date: 2010-09-24 00:00:00.0
Disposition Status: DR
Disposition Status Description: DROPPED
Consent/Final Order Sequence Number:Not reported
Consent/Final Order Respondent Name: Not reported
Consent/Final Order Lead Agency: Not reported
Enforcement Type: INITIAL 3008(A) COMPLIANCE
Enforcement Responsible Person: NYJRI
Enforcement Responsible Sub-Organization: CO
SEP Sequence Number: Not reported
SEP Expenditure Amount: Not reported
SEP Scheduled Completion Date: Not reported
SEP Actual Date: Not reported
SEP Defaulted Date: Not reported
SEP Type: Not reported
SEP Type Description: Not reported
Proposed Amount: 86000
Final Monetary Amount: Not reported
Paid Amount: Not reported
Final Count: Not reported
Final Amount: Not reported

Found Violation: Yes
Agency Which Determined Violation: State
Violation Short Description: Generators - General
Date Violation was Determined: 2005-11-03 00:00:00.0
Actual Return to Compliance Date: 2010-09-24 00:00:00.0
Return to Compliance Qualifier: Unverifiable
Violation Responsible Agency: State
Scheduled Compliance Date: 2008-04-10 00:00:00.0

QUEENS PLATING COMPANY, INC (Continued) **1000208267**

Enforcement Identifier: 001
Date of Enforcement Action: 2008-03-11 00:00:00.0
Enforcement Responsible Agency: State
Enforcement Docket Number: 2-20060210-2
Enforcement Attorney: NHB
Corrective Action Component: No
Appeal Initiated Date: Not reported
Appeal Resolution Date: Not reported
Disposition Status Date: Not reported
Disposition Status: Not reported
Disposition Status Description: Not reported
Consent/Final Order Sequence Number:Not reported
Consent/Final Order Respondent Name: Not reported
Consent/Final Order Lead Agency: Not reported
Enforcement Type: FINAL 3008(A) COMPLIANCE ORDER
Enforcement Responsible Person: NYHHN
Enforcement Responsible Sub-Organization: R2
SEP Sequence Number: Not reported
SEP Expenditure Amount: Not reported
SEP Scheduled Completion Date: Not reported
SEP Actual Date: Not reported
SEP Defaulted Date: Not reported
SEP Type: Not reported
SEP Type Description: Not reported
Proposed Amount: Not reported
Final Monetary Amount: 20000
Paid Amount: 20000
Final Count: 1
Final Amount: 20000

Found Violation: Yes
Agency Which Determined Violation: State
Violation Short Description: Generators - General
Date Violation was Determined: 2005-11-03 00:00:00.0
Actual Return to Compliance Date: 2008-04-28 00:00:00.0
Return to Compliance Qualifier: Documented
Violation Responsible Agency: State
Scheduled Compliance Date: Not reported
Enforcement Identifier: 001
Date of Enforcement Action: 2006-02-17 00:00:00.0
Enforcement Responsible Agency: State
Enforcement Docket Number: 2-20060210-2
Enforcement Attorney: NB
Corrective Action Component: No
Appeal Initiated Date: Not reported
Appeal Resolution Date: Not reported
Disposition Status Date: Not reported
Disposition Status: Not reported
Disposition Status Description: Not reported
Consent/Final Order Sequence Number:Not reported
Consent/Final Order Respondent Name: Not reported
Consent/Final Order Lead Agency: Not reported
Enforcement Type: INITIAL 3008(A) COMPLIANCE
Enforcement Responsible Person: NYJRI
Enforcement Responsible Sub-Organization: CO
SEP Sequence Number: Not reported
SEP Expenditure Amount: Not reported

QUEENS PLATING COMPANY, INC (Continued) **1000208267**

SEP Scheduled Completion Date: Not reported
SEP Actual Date: Not reported
SEP Defaulted Date: Not reported
SEP Type: Not reported
SEP Type Description: Not reported
Proposed Amount: 73000
Final Monetary Amount: Not reported
Paid Amount: Not reported
Final Count: Not reported
Final Amount: Not reported

Found Violation: Yes
Agency Which Determined Violation: State
Violation Short Description: Generators - General
Date Violation was Determined: 2005-11-03 00:00:00.0
Actual Return to Compliance Date: 2010-09-24 00:00:00.0
Return to Compliance Qualifier: Unverifiable
Violation Responsible Agency: State
Scheduled Compliance Date: 2008-04-10 00:00:00.0
Enforcement Identifier: 001
Date of Enforcement Action: 2006-02-17 00:00:00.0
Enforcement Responsible Agency: State
Enforcement Docket Number: 2-20060210-2
Enforcement Attorney: NB
Corrective Action Component: No
Appeal Initiated Date: Not reported
Appeal Resolution Date: Not reported
Disposition Status Date: Not reported
Disposition Status: Not reported
Disposition Status Description: Not reported
Consent/Final Order Sequence Number:Not reported
Consent/Final Order Respondent Name: Not reported
Consent/Final Order Lead Agency: Not reported
Enforcement Type: INITIAL 3008(A) COMPLIANCE
Enforcement Responsible Person: NYJRI
Enforcement Responsible Sub-Organization: CO
SEP Sequence Number: Not reported
SEP Expenditure Amount: Not reported
SEP Scheduled Completion Date: Not reported
SEP Actual Date: Not reported
SEP Defaulted Date: Not reported
SEP Type: Not reported
SEP Type Description: Not reported
Proposed Amount: 73000
Final Monetary Amount: Not reported
Paid Amount: Not reported
Final Count: Not reported
Final Amount: Not reported

Found Violation: Yes
Agency Which Determined Violation: State
Violation Short Description: Generators - General
Date Violation was Determined: 2005-11-03 00:00:00.0
Actual Return to Compliance Date: 2010-09-24 00:00:00.0
Return to Compliance Qualifier: Unverifiable
Violation Responsible Agency: State
Scheduled Compliance Date: 2008-04-10 00:00:00.0

QUEENS PLATING COMPANY, INC (Continued) **1000208267**

Enforcement Identifier:	001
Date of Enforcement Action:	2008-03-11 00:00:00.0
Enforcement Responsible Agency:	State
Enforcement Docket Number:	2-20060210-2
Enforcement Attorney:	NHB
Corrective Action Component:	No
Appeal Initiated Date:	Not reported
Appeal Resolution Date:	Not reported
Disposition Status Date:	Not reported
Disposition Status:	Not reported
Disposition Status Description:	Not reported
Consent/Final Order Sequence Number:	Not reported
Consent/Final Order Respondent Name:	Not reported
Consent/Final Order Lead Agency:	Not reported
Enforcement Type:	FINAL 3008(A) COMPLIANCE ORDER
Enforcement Responsible Person:	NYHHN
Enforcement Responsible Sub-Organization:	R2
SEP Sequence Number:	Not reported
SEP Expenditure Amount:	Not reported
SEP Scheduled Completion Date:	Not reported
SEP Actual Date:	Not reported
SEP Defaulted Date:	Not reported
SEP Type:	Not reported
SEP Type Description:	Not reported
Proposed Amount:	Not reported
Final Monetary Amount:	20000
Paid Amount:	20000
Final Count:	1
Final Amount:	20000

Found Violation:	Yes
Agency Which Determined Violation:	State
Violation Short Description:	Generators - General
Date Violation was Determined:	2005-11-03 00:00:00.0
Actual Return to Compliance Date:	2010-09-24 00:00:00.0
Return to Compliance Qualifier:	Unverifiable
Violation Responsible Agency:	State
Scheduled Compliance Date:	2008-04-10 00:00:00.0
Enforcement Identifier:	001
Date of Enforcement Action:	2006-02-17 00:00:00.0
Enforcement Responsible Agency:	State
Enforcement Docket Number:	2-20060210-2
Enforcement Attorney:	NB
Corrective Action Component:	No
Appeal Initiated Date:	Not reported
Appeal Resolution Date:	Not reported
Disposition Status Date:	Not reported
Disposition Status:	Not reported
Disposition Status Description:	Not reported
Consent/Final Order Sequence Number:	Not reported
Consent/Final Order Respondent Name:	Not reported
Consent/Final Order Lead Agency:	Not reported
Enforcement Type:	INITIAL 3008(A) COMPLIANCE
Enforcement Responsible Person:	NYJRI
Enforcement Responsible Sub-Organization:	CO
SEP Sequence Number:	Not reported
SEP Expenditure Amount:	Not reported

QUEENS PLATING COMPANY, INC (Continued) **1000208267**

SEP Scheduled Completion Date: Not reported
SEP Actual Date: Not reported
SEP Defaulted Date: Not reported
SEP Type: Not reported
SEP Type Description: Not reported
Proposed Amount: 73000
Final Monetary Amount: Not reported
Paid Amount: Not reported
Final Count: Not reported
Final Amount: Not reported

Found Violation: Yes
Agency Which Determined Violation: State
Violation Short Description: Generators - General
Date Violation was Determined: 2005-11-03 00:00:00.0
Actual Return to Compliance Date: 2010-09-24 00:00:00.0
Return to Compliance Qualifier: Unverifiable
Violation Responsible Agency: State
Scheduled Compliance Date: 2008-04-10 00:00:00.0
Enforcement Identifier: 001
Date of Enforcement Action: 2006-02-17 00:00:00.0
Enforcement Responsible Agency: State
Enforcement Docket Number: 2-20060210-2
Enforcement Attorney: NB
Corrective Action Component: No
Appeal Initiated Date: Not reported
Appeal Resolution Date: Not reported
Disposition Status Date: Not reported
Disposition Status: Not reported
Disposition Status Description: Not reported
Consent/Final Order Sequence Number:Not reported
Consent/Final Order Respondent Name: Not reported
Consent/Final Order Lead Agency: Not reported
Enforcement Type: INITIAL 3008(A) COMPLIANCE
Enforcement Responsible Person: NYJRI
Enforcement Responsible Sub-Organization: CO
SEP Sequence Number: Not reported
SEP Expenditure Amount: Not reported
SEP Scheduled Completion Date: Not reported
SEP Actual Date: Not reported
SEP Defaulted Date: Not reported
SEP Type: Not reported
SEP Type Description: Not reported
Proposed Amount: 73000
Final Monetary Amount: Not reported
Paid Amount: Not reported
Final Count: Not reported
Final Amount: Not reported

Found Violation: Yes
Agency Which Determined Violation: State
Violation Short Description: Generators - General
Date Violation was Determined: 2005-11-03 00:00:00.0
Actual Return to Compliance Date: 2010-09-24 00:00:00.0
Return to Compliance Qualifier: Unverifiable
Violation Responsible Agency: State
Scheduled Compliance Date: 2008-04-10 00:00:00.0

QUEENS PLATING COMPANY, INC (Continued) **1000208267**

Enforcement Identifier: 001
Date of Enforcement Action: 2006-02-17 00:00:00.0
Enforcement Responsible Agency: State
Enforcement Docket Number: 2-20060210-2
Enforcement Attorney: NB
Corrective Action Component: No
Appeal Initiated Date: Not reported
Appeal Resolution Date: Not reported
Disposition Status Date: Not reported
Disposition Status: Not reported
Disposition Status Description: Not reported
Consent/Final Order Sequence Number:Not reported
Consent/Final Order Respondent Name: Not reported
Consent/Final Order Lead Agency: Not reported
Enforcement Type: INITIAL 3008(A) COMPLIANCE
Enforcement Responsible Person: NYJRI
Enforcement Responsible Sub-Organization: CO
SEP Sequence Number: Not reported
SEP Expenditure Amount: Not reported
SEP Scheduled Completion Date: Not reported
SEP Actual Date: Not reported
SEP Defaulted Date: Not reported
SEP Type: Not reported
SEP Type Description: Not reported
Proposed Amount: 73000
Final Monetary Amount: Not reported
Paid Amount: Not reported
Final Count: Not reported
Final Amount: Not reported

Evaluation Action Summary:
Evaluation Date: 2008-04-23 00:00:00.0
Evaluation Responsible Agency: State
Found Violation: Yes
Evaluation Type Description: COMPLIANCE EVALUATION INSPECTION ON-SITE
Evaluation Responsible Person Identifier: NYJRI
Evaluation Responsible Sub-Organization: CO
Actual Return to Compliance Date: 2010-09-24 00:00:00.0
Scheduled Compliance Date: Not reported
Date of Request: Not reported
Date Response Received: Not reported
Request Agency: Not reported
Former Citation: Not reported

Evaluation Date: 2005-11-03 00:00:00.0
Evaluation Responsible Agency: State
Found Violation: Yes
Evaluation Type Description: COMPLIANCE EVALUATION INSPECTION ON-SITE
Evaluation Responsible Person Identifier: NYJRI
Evaluation Responsible Sub-Organization: CO
Actual Return to Compliance Date: 2010-09-24 00:00:00.0
Scheduled Compliance Date: 2008-04-10 00:00:00.0
Date of Request: Not reported
Date Response Received: Not reported
Request Agency: Not reported
Former Citation: Not reported

QUEENS PLATING COMPANY, INC (Continued) **1000208267**

Evaluation Date:	2008-09-17 00:00:00.0
Evaluation Responsible Agency:	State
Found Violation:	Yes
Evaluation Type Description:	SIGNIFICANT NON-COMPLIER
Evaluation Responsible Person Identifier:	NYJRI
Evaluation Responsible Sub-Organization:	CO
Actual Return to Compliance Date:	2010-09-24 00:00:00.0
Scheduled Compliance Date:	Not reported
Date of Request:	Not reported
Date Response Received:	Not reported
Request Agency:	Not reported
Former Citation:	Not reported

Evaluation Date:	2005-11-03 00:00:00.0
Evaluation Responsible Agency:	State
Found Violation:	Yes
Evaluation Type Description:	COMPLIANCE EVALUATION INSPECTION ON-SITE
Evaluation Responsible Person Identifier:	NYJRI
Evaluation Responsible Sub-Organization:	CO
Actual Return to Compliance Date:	2010-09-24 00:00:00.0
Scheduled Compliance Date:	2008-04-10 00:00:00.0
Date of Request:	Not reported
Date Response Received:	Not reported
Request Agency:	Not reported
Former Citation:	Not reported

Evaluation Date:	2010-09-24 00:00:00.0
Evaluation Responsible Agency:	State
Found Violation:	No
Evaluation Type Description:	NOT A SIGNIFICANT NON-COMPLIER
Evaluation Responsible Person Identifier:	ATYCH
Evaluation Responsible Sub-Organization:	CO
Actual Return to Compliance Date:	Not reported
Scheduled Compliance Date:	Not reported
Date of Request:	Not reported
Date Response Received:	Not reported
Request Agency:	Not reported
Former Citation:	Not reported

Evaluation Date:	2008-04-23 00:00:00.0
Evaluation Responsible Agency:	State
Found Violation:	Yes
Evaluation Type Description:	COMPLIANCE EVALUATION INSPECTION ON-SITE
Evaluation Responsible Person Identifier:	NYJRI
Evaluation Responsible Sub-Organization:	CO
Actual Return to Compliance Date:	2010-09-24 00:00:00.0
Scheduled Compliance Date:	Not reported
Date of Request:	Not reported
Date Response Received:	Not reported
Request Agency:	Not reported
Former Citation:	Not reported

Evaluation Date:	2008-09-17 00:00:00.0
Evaluation Responsible Agency:	State
Found Violation:	Yes
Evaluation Type Description:	SIGNIFICANT NON-COMPLIER
Evaluation Responsible Person Identifier:	NYJRI

QUEENS PLATING COMPANY, INC (Continued) **1000208267**

Evaluation Responsible Sub-Organization:	CO
Actual Return to Compliance Date:	2010-09-24 00:00:00.0
Scheduled Compliance Date:	2008-04-10 00:00:00.0
Date of Request:	Not reported
Date Response Received:	Not reported
Request Agency:	Not reported
Former Citation:	Not reported

Evaluation Date:	2008-09-17 00:00:00.0
Evaluation Responsible Agency:	State
Found Violation:	Yes
Evaluation Type Description:	SIGNIFICANT NON-COMPLIER
Evaluation Responsible Person Identifier:	NYJRI
Evaluation Responsible Sub-Organization:	CO
Actual Return to Compliance Date:	2010-09-24 00:00:00.0
Scheduled Compliance Date:	Not reported
Date of Request:	Not reported
Date Response Received:	Not reported
Request Agency:	Not reported
Former Citation:	Not reported

Evaluation Date:	2008-04-23 00:00:00.0
Evaluation Responsible Agency:	State
Found Violation:	Yes
Evaluation Type Description:	COMPLIANCE EVALUATION INSPECTION ON-SITE
Evaluation Responsible Person Identifier:	NYJRI
Evaluation Responsible Sub-Organization:	CO
Actual Return to Compliance Date:	2010-09-24 00:00:00.0
Scheduled Compliance Date:	Not reported
Date of Request:	Not reported
Date Response Received:	Not reported
Request Agency:	Not reported
Former Citation:	Not reported

Evaluation Date:	2008-09-17 00:00:00.0
Evaluation Responsible Agency:	State
Found Violation:	Yes
Evaluation Type Description:	SIGNIFICANT NON-COMPLIER
Evaluation Responsible Person Identifier:	NYJRI
Evaluation Responsible Sub-Organization:	CO
Actual Return to Compliance Date:	2010-09-24 00:00:00.0
Scheduled Compliance Date:	2008-04-10 00:00:00.0
Date of Request:	Not reported
Date Response Received:	Not reported
Request Agency:	Not reported
Former Citation:	Not reported

Evaluation Date:	2008-04-23 00:00:00.0
Evaluation Responsible Agency:	State
Found Violation:	Yes
Evaluation Type Description:	COMPLIANCE EVALUATION INSPECTION ON-SITE
Evaluation Responsible Person Identifier:	NYJRI
Evaluation Responsible Sub-Organization:	CO
Actual Return to Compliance Date:	2010-09-24 00:00:00.0
Scheduled Compliance Date:	Not reported
Date of Request:	Not reported
Date Response Received:	Not reported

QUEENS PLATING COMPANY, INC (Continued) **1000208267**

Request Agency:	Not reported
Former Citation:	Not reported
Evaluation Date:	2005-11-03 00:00:00.0
Evaluation Responsible Agency:	State
Found Violation:	Yes
Evaluation Type Description:	COMPLIANCE EVALUATION INSPECTION ON-SITE
Evaluation Responsible Person Identifier:	NYJRI
Evaluation Responsible Sub-Organization:	CO
Actual Return to Compliance Date:	2010-09-24 00:00:00.0
Scheduled Compliance Date:	2008-04-10 00:00:00.0
Date of Request:	Not reported
Date Response Received:	Not reported
Request Agency:	Not reported
Former Citation:	Not reported
Evaluation Date:	2005-11-03 00:00:00.0
Evaluation Responsible Agency:	State
Found Violation:	Yes
Evaluation Type Description:	COMPLIANCE EVALUATION INSPECTION ON-SITE
Evaluation Responsible Person Identifier:	NYJRI
Evaluation Responsible Sub-Organization:	CO
Actual Return to Compliance Date:	2008-04-28 00:00:00.0
Scheduled Compliance Date:	Not reported
Date of Request:	Not reported
Date Response Received:	Not reported
Request Agency:	Not reported
Former Citation:	Not reported
Evaluation Date:	2005-11-03 00:00:00.0
Evaluation Responsible Agency:	State
Found Violation:	Yes
Evaluation Type Description:	COMPLIANCE EVALUATION INSPECTION ON-SITE
Evaluation Responsible Person Identifier:	NYJRI
Evaluation Responsible Sub-Organization:	CO
Actual Return to Compliance Date:	2008-04-28 00:00:00.0
Scheduled Compliance Date:	Not reported
Date of Request:	Not reported
Date Response Received:	Not reported
Request Agency:	Not reported
Former Citation:	Not reported
Evaluation Date:	2005-11-03 00:00:00.0
Evaluation Responsible Agency:	State
Found Violation:	Yes
Evaluation Type Description:	COMPLIANCE EVALUATION INSPECTION ON-SITE
Evaluation Responsible Person Identifier:	NYJRI
Evaluation Responsible Sub-Organization:	CO
Actual Return to Compliance Date:	2010-09-24 00:00:00.0
Scheduled Compliance Date:	2008-04-10 00:00:00.0
Date of Request:	Not reported
Date Response Received:	Not reported
Request Agency:	Not reported
Former Citation:	Not reported
Evaluation Date:	2008-09-17 00:00:00.0
Evaluation Responsible Agency:	State

QUEENS PLATING COMPANY, INC (Continued) **1000208267**

Found Violation:	Yes
Evaluation Type Description:	SIGNIFICANT NON-COMPLIER
Evaluation Responsible Person Identifier:	NYJRI
Evaluation Responsible Sub-Organization:	CO
Actual Return to Compliance Date:	2010-09-24 00:00:00.0
Scheduled Compliance Date:	2008-04-10 00:00:00.0
Date of Request:	Not reported
Date Response Received:	Not reported
Request Agency:	Not reported
Former Citation:	Not reported

Evaluation Date:	2008-04-23 00:00:00.0
Evaluation Responsible Agency:	State
Found Violation:	Yes
Evaluation Type Description:	COMPLIANCE EVALUATION INSPECTION ON-SITE
Evaluation Responsible Person Identifier:	NYJRI
Evaluation Responsible Sub-Organization:	CO
Actual Return to Compliance Date:	2010-09-24 00:00:00.0
Scheduled Compliance Date:	Not reported
Date of Request:	Not reported
Date Response Received:	Not reported
Request Agency:	Not reported
Former Citation:	Not reported

Evaluation Date:	2008-09-17 00:00:00.0
Evaluation Responsible Agency:	State
Found Violation:	Yes
Evaluation Type Description:	SIGNIFICANT NON-COMPLIER
Evaluation Responsible Person Identifier:	NYJRI
Evaluation Responsible Sub-Organization:	CO
Actual Return to Compliance Date:	2010-09-24 00:00:00.0
Scheduled Compliance Date:	Not reported
Date of Request:	Not reported
Date Response Received:	Not reported
Request Agency:	Not reported
Former Citation:	Not reported

Evaluation Date:	2005-11-03 00:00:00.0
Evaluation Responsible Agency:	State
Found Violation:	Yes
Evaluation Type Description:	COMPLIANCE EVALUATION INSPECTION ON-SITE
Evaluation Responsible Person Identifier:	NYJRI
Evaluation Responsible Sub-Organization:	CO
Actual Return to Compliance Date:	2010-09-24 00:00:00.0
Scheduled Compliance Date:	2008-04-10 00:00:00.0
Date of Request:	Not reported
Date Response Received:	Not reported
Request Agency:	Not reported
Former Citation:	Not reported

Evaluation Date:	2005-11-03 00:00:00.0
Evaluation Responsible Agency:	State
Found Violation:	Yes
Evaluation Type Description:	COMPLIANCE EVALUATION INSPECTION ON-SITE
Evaluation Responsible Person Identifier:	NYJRI
Evaluation Responsible Sub-Organization:	CO
Actual Return to Compliance Date:	2010-09-24 00:00:00.0

QUEENS PLATING COMPANY, INC (Continued) **1000208267**

Scheduled Compliance Date:	2008-04-10 00:00:00.0
Date of Request:	Not reported
Date Response Received:	Not reported
Request Agency:	Not reported
Former Citation:	Not reported
Evaluation Date:	2008-04-23 00:00:00.0
Evaluation Responsible Agency:	State
Found Violation:	Yes
Evaluation Type Description:	COMPLIANCE EVALUATION INSPECTION ON-SITE
Evaluation Responsible Person Identifier:	NYJRI
Evaluation Responsible Sub-Organization:	CO
Actual Return to Compliance Date:	2010-09-24 00:00:00.0
Scheduled Compliance Date:	Not reported
Date of Request:	Not reported
Date Response Received:	Not reported
Request Agency:	Not reported
Former Citation:	Not reported
Evaluation Date:	2008-09-17 00:00:00.0
Evaluation Responsible Agency:	State
Found Violation:	Yes
Evaluation Type Description:	SIGNIFICANT NON-COMPLIER
Evaluation Responsible Person Identifier:	NYJRI
Evaluation Responsible Sub-Organization:	CO
Actual Return to Compliance Date:	2010-09-24 00:00:00.0
Scheduled Compliance Date:	2008-04-10 00:00:00.0
Date of Request:	Not reported
Date Response Received:	Not reported
Request Agency:	Not reported
Former Citation:	Not reported
Evaluation Date:	2008-04-23 00:00:00.0
Evaluation Responsible Agency:	State
Found Violation:	Yes
Evaluation Type Description:	COMPLIANCE EVALUATION INSPECTION ON-SITE
Evaluation Responsible Person Identifier:	NYJRI
Evaluation Responsible Sub-Organization:	CO
Actual Return to Compliance Date:	2010-09-24 00:00:00.0
Scheduled Compliance Date:	Not reported
Date of Request:	Not reported
Date Response Received:	Not reported
Request Agency:	Not reported
Former Citation:	Not reported
Evaluation Date:	2005-11-03 00:00:00.0
Evaluation Responsible Agency:	State
Found Violation:	Yes
Evaluation Type Description:	COMPLIANCE EVALUATION INSPECTION ON-SITE
Evaluation Responsible Person Identifier:	NYJRI
Evaluation Responsible Sub-Organization:	CO
Actual Return to Compliance Date:	2010-09-24 00:00:00.0
Scheduled Compliance Date:	2008-04-10 00:00:00.0
Date of Request:	Not reported
Date Response Received:	Not reported
Request Agency:	Not reported
Former Citation:	Not reported

QUEENS PLATING COMPANY, INC (Continued) **1000208267**

Evaluation Date:	2005-11-03 00:00:00.0
Evaluation Responsible Agency:	State
Found Violation:	Yes
Evaluation Type Description:	COMPLIANCE EVALUATION INSPECTION ON-SITE
Evaluation Responsible Person Identifier:	NYJRI
Evaluation Responsible Sub-Organization:	CO
Actual Return to Compliance Date:	2010-09-24 00:00:00.0
Scheduled Compliance Date:	2008-04-10 00:00:00.0
Date of Request:	Not reported
Date Response Received:	Not reported
Request Agency:	Not reported
Former Citation:	Not reported

Evaluation Date:	2008-09-17 00:00:00.0
Evaluation Responsible Agency:	State
Found Violation:	Yes
Evaluation Type Description:	SIGNIFICANT NON-COMPLIER
Evaluation Responsible Person Identifier:	NYJRI
Evaluation Responsible Sub-Organization:	CO
Actual Return to Compliance Date:	2010-09-24 00:00:00.0
Scheduled Compliance Date:	Not reported
Date of Request:	Not reported
Date Response Received:	Not reported
Request Agency:	Not reported
Former Citation:	Not reported

Evaluation Date:	2005-11-03 00:00:00.0
Evaluation Responsible Agency:	State
Found Violation:	Yes
Evaluation Type Description:	COMPLIANCE EVALUATION INSPECTION ON-SITE
Evaluation Responsible Person Identifier:	NYJRI
Evaluation Responsible Sub-Organization:	CO
Actual Return to Compliance Date:	2010-09-24 00:00:00.0
Scheduled Compliance Date:	2008-04-10 00:00:00.0
Date of Request:	Not reported
Date Response Received:	Not reported
Request Agency:	Not reported
Former Citation:	Not reported

Evaluation Date:	2005-11-03 00:00:00.0
Evaluation Responsible Agency:	State
Found Violation:	Yes
Evaluation Type Description:	COMPLIANCE EVALUATION INSPECTION ON-SITE
Evaluation Responsible Person Identifier:	NYJRI
Evaluation Responsible Sub-Organization:	CO
Actual Return to Compliance Date:	2010-09-24 00:00:00.0
Scheduled Compliance Date:	2008-04-10 00:00:00.0
Date of Request:	Not reported
Date Response Received:	Not reported
Request Agency:	Not reported
Former Citation:	Not reported

Evaluation Date:	2008-03-11 00:00:00.0
Evaluation Responsible Agency:	State
Found Violation:	No
Evaluation Type Description:	NOT A SIGNIFICANT NON-COMPLIER
Evaluation Responsible Person Identifier:	NYJRI

QUEENS PLATING COMPANY, INC (Continued) **1000208267**

Evaluation Responsible Sub-Organization:	CO
Actual Return to Compliance Date:	Not reported
Scheduled Compliance Date:	Not reported
Date of Request:	Not reported
Date Response Received:	Not reported
Request Agency:	Not reported
Former Citation:	Not reported
Evaluation Date:	2008-09-17 00:00:00.0
Evaluation Responsible Agency:	State
Found Violation:	Yes
Evaluation Type Description:	SIGNIFICANT NON-COMPLIER
Evaluation Responsible Person Identifier:	NYJRI
Evaluation Responsible Sub-Organization:	CO
Actual Return to Compliance Date:	2010-09-24 00:00:00.0
Scheduled Compliance Date:	2008-04-10 00:00:00.0
Date of Request:	Not reported
Date Response Received:	Not reported
Request Agency:	Not reported
Former Citation:	Not reported
Evaluation Date:	2008-09-17 00:00:00.0
Evaluation Responsible Agency:	State
Found Violation:	Yes
Evaluation Type Description:	SIGNIFICANT NON-COMPLIER
Evaluation Responsible Person Identifier:	NYJRI
Evaluation Responsible Sub-Organization:	CO
Actual Return to Compliance Date:	2010-09-24 00:00:00.0
Scheduled Compliance Date:	2008-04-10 00:00:00.0
Date of Request:	Not reported
Date Response Received:	Not reported
Request Agency:	Not reported
Former Citation:	Not reported
Evaluation Date:	2005-11-03 00:00:00.0
Evaluation Responsible Agency:	State
Found Violation:	Yes
Evaluation Type Description:	COMPLIANCE EVALUATION INSPECTION ON-SITE
Evaluation Responsible Person Identifier:	NYJRI
Evaluation Responsible Sub-Organization:	CO
Actual Return to Compliance Date:	2010-09-24 00:00:00.0
Scheduled Compliance Date:	2008-04-10 00:00:00.0
Date of Request:	Not reported
Date Response Received:	Not reported
Request Agency:	Not reported
Former Citation:	Not reported
Evaluation Date:	2005-11-03 00:00:00.0
Evaluation Responsible Agency:	State
Found Violation:	Yes
Evaluation Type Description:	COMPLIANCE EVALUATION INSPECTION ON-SITE
Evaluation Responsible Person Identifier:	NYJRI
Evaluation Responsible Sub-Organization:	CO
Actual Return to Compliance Date:	2008-04-28 00:00:00.0
Scheduled Compliance Date:	2008-04-10 00:00:00.0
Date of Request:	Not reported
Date Response Received:	Not reported

QUEENS PLATING COMPANY, INC (Continued) **1000208267**

Request Agency:	Not reported
Former Citation:	Not reported
Evaluation Date:	2008-09-17 00:00:00.0
Evaluation Responsible Agency:	State
Found Violation:	Yes
Evaluation Type Description:	SIGNIFICANT NON-COMPLIER
Evaluation Responsible Person Identifier:	NYJRI
Evaluation Responsible Sub-Organization:	CO
Actual Return to Compliance Date:	2010-09-24 00:00:00.0
Scheduled Compliance Date:	2008-04-10 00:00:00.0
Date of Request:	Not reported
Date Response Received:	Not reported
Request Agency:	Not reported
Former Citation:	Not reported
Evaluation Date:	2008-04-23 00:00:00.0
Evaluation Responsible Agency:	State
Found Violation:	Yes
Evaluation Type Description:	COMPLIANCE EVALUATION INSPECTION ON-SITE
Evaluation Responsible Person Identifier:	NYJRI
Evaluation Responsible Sub-Organization:	CO
Actual Return to Compliance Date:	2010-09-24 00:00:00.0
Scheduled Compliance Date:	Not reported
Date of Request:	Not reported
Date Response Received:	Not reported
Request Agency:	Not reported
Former Citation:	Not reported
Evaluation Date:	2008-09-17 00:00:00.0
Evaluation Responsible Agency:	State
Found Violation:	Yes
Evaluation Type Description:	SIGNIFICANT NON-COMPLIER
Evaluation Responsible Person Identifier:	NYJRI
Evaluation Responsible Sub-Organization:	CO
Actual Return to Compliance Date:	2010-09-24 00:00:00.0
Scheduled Compliance Date:	Not reported
Date of Request:	Not reported
Date Response Received:	Not reported
Request Agency:	Not reported
Former Citation:	Not reported
Evaluation Date:	2008-09-17 00:00:00.0
Evaluation Responsible Agency:	State
Found Violation:	Yes
Evaluation Type Description:	SIGNIFICANT NON-COMPLIER
Evaluation Responsible Person Identifier:	NYJRI
Evaluation Responsible Sub-Organization:	CO
Actual Return to Compliance Date:	2010-09-24 00:00:00.0
Scheduled Compliance Date:	2008-04-10 00:00:00.0
Date of Request:	Not reported
Date Response Received:	Not reported
Request Agency:	Not reported
Former Citation:	Not reported
Evaluation Date:	1989-05-16 00:00:00.0
Evaluation Responsible Agency:	State

QUEENS PLATING COMPANY, INC (Continued) **1000208267**

Found Violation:	Yes
Evaluation Type Description:	NON-FINANCIAL RECORD REVIEW
Evaluation Responsible Person Identifier:	NYDEC
Evaluation Responsible Sub-Organization:	Not reported
Actual Return to Compliance Date:	1989-05-18 00:00:00.0
Scheduled Compliance Date:	1989-05-18 00:00:00.0
Date of Request:	Not reported
Date Response Received:	Not reported
Request Agency:	Not reported
Former Citation:	Not reported

Evaluation Date:	2008-09-17 00:00:00.0
Evaluation Responsible Agency:	State
Found Violation:	Yes
Evaluation Type Description:	SIGNIFICANT NON-COMPLIER
Evaluation Responsible Person Identifier:	NYJRI
Evaluation Responsible Sub-Organization:	CO
Actual Return to Compliance Date:	2010-09-24 00:00:00.0
Scheduled Compliance Date:	Not reported
Date of Request:	Not reported
Date Response Received:	Not reported
Request Agency:	Not reported
Former Citation:	Not reported

Evaluation Date:	2005-11-03 00:00:00.0
Evaluation Responsible Agency:	State
Found Violation:	Yes
Evaluation Type Description:	COMPLIANCE EVALUATION INSPECTION ON-SITE
Evaluation Responsible Person Identifier:	NYJRI
Evaluation Responsible Sub-Organization:	CO
Actual Return to Compliance Date:	2008-04-28 00:00:00.0
Scheduled Compliance Date:	2008-04-10 00:00:00.0
Date of Request:	Not reported
Date Response Received:	Not reported
Request Agency:	Not reported
Former Citation:	Not reported

Evaluation Date:	2008-09-17 00:00:00.0
Evaluation Responsible Agency:	State
Found Violation:	Yes
Evaluation Type Description:	SIGNIFICANT NON-COMPLIER
Evaluation Responsible Person Identifier:	NYJRI
Evaluation Responsible Sub-Organization:	CO
Actual Return to Compliance Date:	2010-09-24 00:00:00.0
Scheduled Compliance Date:	2008-04-10 00:00:00.0
Date of Request:	Not reported
Date Response Received:	Not reported
Request Agency:	Not reported
Former Citation:	Not reported

Evaluation Date:	2008-09-17 00:00:00.0
Evaluation Responsible Agency:	State
Found Violation:	Yes
Evaluation Type Description:	SIGNIFICANT NON-COMPLIER
Evaluation Responsible Person Identifier:	NYJRI
Evaluation Responsible Sub-Organization:	CO
Actual Return to Compliance Date:	2010-09-24 00:00:00.0

QUEENS PLATING COMPANY, INC (Continued) **1000208267**

Scheduled Compliance Date:	2008-04-10 00:00:00.0
Date of Request:	Not reported
Date Response Received:	Not reported
Request Agency:	Not reported
Former Citation:	Not reported
Evaluation Date:	1990-05-02 00:00:00.0
Evaluation Responsible Agency:	State
Found Violation:	Yes
Evaluation Type Description:	COMPLIANCE EVALUATION INSPECTION ON-SITE
Evaluation Responsible Person Identifier:	NYSAN
Evaluation Responsible Sub-Organization:	R2
Actual Return to Compliance Date:	1993-02-10 00:00:00.0
Scheduled Compliance Date:	Not reported
Date of Request:	Not reported
Date Response Received:	Not reported
Request Agency:	Not reported
Former Citation:	Not reported
Evaluation Date:	2008-09-17 00:00:00.0
Evaluation Responsible Agency:	State
Found Violation:	Yes
Evaluation Type Description:	SIGNIFICANT NON-COMPLIER
Evaluation Responsible Person Identifier:	NYJRI
Evaluation Responsible Sub-Organization:	CO
Actual Return to Compliance Date:	2010-09-24 00:00:00.0
Scheduled Compliance Date:	2008-04-10 00:00:00.0
Date of Request:	Not reported
Date Response Received:	Not reported
Request Agency:	Not reported
Former Citation:	Not reported
Evaluation Date:	2005-11-03 00:00:00.0
Evaluation Responsible Agency:	State
Found Violation:	Yes
Evaluation Type Description:	COMPLIANCE EVALUATION INSPECTION ON-SITE
Evaluation Responsible Person Identifier:	NYJRI
Evaluation Responsible Sub-Organization:	CO
Actual Return to Compliance Date:	2008-04-28 00:00:00.0
Scheduled Compliance Date:	2008-04-10 00:00:00.0
Date of Request:	Not reported
Date Response Received:	Not reported
Request Agency:	Not reported
Former Citation:	Not reported
Evaluation Date:	2006-02-09 00:00:00.0
Evaluation Responsible Agency:	State
Found Violation:	No
Evaluation Type Description:	SIGNIFICANT NON-COMPLIER
Evaluation Responsible Person Identifier:	NYBKP
Evaluation Responsible Sub-Organization:	CO
Actual Return to Compliance Date:	Not reported
Scheduled Compliance Date:	Not reported
Date of Request:	Not reported
Date Response Received:	Not reported
Request Agency:	Not reported
Former Citation:	Not reported

QUEENS PLATING COMPANY, INC (Continued) **1000208267**

Evaluation Date:	1990-05-02 00:00:00.0
Evaluation Responsible Agency:	State
Found Violation:	Yes
Evaluation Type Description:	COMPLIANCE EVALUATION INSPECTION ON-SITE
Evaluation Responsible Person Identifier:	NYSAN
Evaluation Responsible Sub-Organization:	R2
Actual Return to Compliance Date:	1990-07-19 00:00:00.0
Scheduled Compliance Date:	Not reported
Date of Request:	Not reported
Date Response Received:	Not reported
Request Agency:	Not reported
Former Citation:	Not reported

Evaluation Date:	2005-11-03 00:00:00.0
Evaluation Responsible Agency:	State
Found Violation:	Yes
Evaluation Type Description:	COMPLIANCE EVALUATION INSPECTION ON-SITE
Evaluation Responsible Person Identifier:	NYJRI
Evaluation Responsible Sub-Organization:	CO
Actual Return to Compliance Date:	2010-09-24 00:00:00.0
Scheduled Compliance Date:	2008-04-10 00:00:00.0
Date of Request:	Not reported
Date Response Received:	Not reported
Request Agency:	Not reported
Former Citation:	Not reported

Evaluation Date:	1994-03-04 00:00:00.0
Evaluation Responsible Agency:	State
Found Violation:	Yes
Evaluation Type Description:	COMPLIANCE EVALUATION INSPECTION ON-SITE
Evaluation Responsible Person Identifier:	NYADS
Evaluation Responsible Sub-Organization:	R2
Actual Return to Compliance Date:	1994-07-11 00:00:00.0
Scheduled Compliance Date:	1994-06-17 00:00:00.0
Date of Request:	Not reported
Date Response Received:	Not reported
Request Agency:	Not reported
Former Citation:	Not reported

Evaluation Date:	2008-04-23 00:00:00.0
Evaluation Responsible Agency:	State
Found Violation:	Yes
Evaluation Type Description:	COMPLIANCE EVALUATION INSPECTION ON-SITE
Evaluation Responsible Person Identifier:	NYJRI
Evaluation Responsible Sub-Organization:	CO
Actual Return to Compliance Date:	2010-09-24 00:00:00.0
Scheduled Compliance Date:	Not reported
Date of Request:	Not reported
Date Response Received:	Not reported
Request Agency:	Not reported
Former Citation:	Not reported

Evaluation Date:	2005-11-03 00:00:00.0
Evaluation Responsible Agency:	State
Found Violation:	Yes
Evaluation Type Description:	COMPLIANCE EVALUATION INSPECTION ON-SITE
Evaluation Responsible Person Identifier:	NYJRI

QUEENS PLATING COMPANY, INC (Continued) **1000208267**

Evaluation Responsible Sub-Organization:	CO
Actual Return to Compliance Date:	2010-09-24 00:00:00.0
Scheduled Compliance Date:	2008-04-10 00:00:00.0
Date of Request:	Not reported
Date Response Received:	Not reported
Request Agency:	Not reported
Former Citation:	Not reported

Evaluation Date:	2000-05-04 00:00:00.0
Evaluation Responsible Agency:	EPA
Found Violation:	No
Evaluation Type Description:	COMPLIANCE EVALUATION INSPECTION ON-SITE
Evaluation Responsible Person Identifier:	R2MD
Evaluation Responsible Sub-Organization:	RCB
Actual Return to Compliance Date:	Not reported
Scheduled Compliance Date:	Not reported
Date of Request:	Not reported
Date Response Received:	Not reported
Request Agency:	Not reported
Former Citation:	Not reported

Evaluation Date:	2005-11-03 00:00:00.0
Evaluation Responsible Agency:	State
Found Violation:	Yes
Evaluation Type Description:	COMPLIANCE EVALUATION INSPECTION ON-SITE
Evaluation Responsible Person Identifier:	NYJRI
Evaluation Responsible Sub-Organization:	CO
Actual Return to Compliance Date:	2010-09-24 00:00:00.0
Scheduled Compliance Date:	2008-04-10 00:00:00.0
Date of Request:	Not reported
Date Response Received:	Not reported
Request Agency:	Not reported
Former Citation:	Not reported

Evaluation Date:	1990-05-02 00:00:00.0
Evaluation Responsible Agency:	State
Found Violation:	Yes
Evaluation Type Description:	COMPLIANCE EVALUATION INSPECTION ON-SITE
Evaluation Responsible Person Identifier:	NYSAN
Evaluation Responsible Sub-Organization:	R2
Actual Return to Compliance Date:	1993-02-10 00:00:00.0
Scheduled Compliance Date:	1990-12-30 00:00:00.0
Date of Request:	Not reported
Date Response Received:	Not reported
Request Agency:	Not reported
Former Citation:	Not reported

Evaluation Date:	2008-09-17 00:00:00.0
Evaluation Responsible Agency:	State
Found Violation:	Yes
Evaluation Type Description:	SIGNIFICANT NON-COMPLIER
Evaluation Responsible Person Identifier:	NYJRI
Evaluation Responsible Sub-Organization:	CO
Actual Return to Compliance Date:	2010-09-24 00:00:00.0
Scheduled Compliance Date:	Not reported
Date of Request:	Not reported
Date Response Received:	Not reported

QUEENS PLATING COMPANY, INC (Continued) **1000208267**

Request Agency:	Not reported
Former Citation:	Not reported
Evaluation Date:	2008-09-17 00:00:00.0
Evaluation Responsible Agency:	State
Found Violation:	Yes
Evaluation Type Description:	SIGNIFICANT NON-COMPLIER
Evaluation Responsible Person Identifier:	NYJRI
Evaluation Responsible Sub-Organization:	CO
Actual Return to Compliance Date:	2010-09-24 00:00:00.0
Scheduled Compliance Date:	Not reported
Date of Request:	Not reported
Date Response Received:	Not reported
Request Agency:	Not reported
Former Citation:	Not reported
Evaluation Date:	2005-11-03 00:00:00.0
Evaluation Responsible Agency:	State
Found Violation:	Yes
Evaluation Type Description:	COMPLIANCE EVALUATION INSPECTION ON-SITE
Evaluation Responsible Person Identifier:	NYJRI
Evaluation Responsible Sub-Organization:	CO
Actual Return to Compliance Date:	2010-09-24 00:00:00.0
Scheduled Compliance Date:	2008-04-10 00:00:00.0
Date of Request:	Not reported
Date Response Received:	Not reported
Request Agency:	Not reported
Former Citation:	Not reported
Evaluation Date:	1995-04-10 00:00:00.0
Evaluation Responsible Agency:	EPA
Found Violation:	No
Evaluation Type Description:	COMPLIANCE EVALUATION INSPECTION ON-SITE
Evaluation Responsible Person Identifier:	R2PL
Evaluation Responsible Sub-Organization:	RCB
Actual Return to Compliance Date:	Not reported
Scheduled Compliance Date:	Not reported
Date of Request:	Not reported
Date Response Received:	Not reported
Request Agency:	Not reported
Former Citation:	Not reported
Evaluation Date:	1992-10-05 00:00:00.0
Evaluation Responsible Agency:	State
Found Violation:	Yes
Evaluation Type Description:	COMPLIANCE EVALUATION INSPECTION ON-SITE
Evaluation Responsible Person Identifier:	NYSAN
Evaluation Responsible Sub-Organization:	R2
Actual Return to Compliance Date:	1993-02-10 00:00:00.0
Scheduled Compliance Date:	1993-01-24 00:00:00.0
Date of Request:	Not reported
Date Response Received:	Not reported
Request Agency:	Not reported
Former Citation:	Not reported
Evaluation Date:	2008-09-17 00:00:00.0
Evaluation Responsible Agency:	State

QUEENS PLATING COMPANY, INC (Continued) **1000208267**

Found Violation:	Yes
Evaluation Type Description:	SIGNIFICANT NON-COMPLIER
Evaluation Responsible Person Identifier:	NYJRI
Evaluation Responsible Sub-Organization:	CO
Actual Return to Compliance Date:	2010-09-24 00:00:00.0
Scheduled Compliance Date:	Not reported
Date of Request:	Not reported
Date Response Received:	Not reported
Request Agency:	Not reported
Former Citation:	Not reported

Evaluation Date:	2008-09-17 00:00:00.0
Evaluation Responsible Agency:	State
Found Violation:	Yes
Evaluation Type Description:	SIGNIFICANT NON-COMPLIER
Evaluation Responsible Person Identifier:	NYJRI
Evaluation Responsible Sub-Organization:	CO
Actual Return to Compliance Date:	2010-09-24 00:00:00.0
Scheduled Compliance Date:	2008-04-10 00:00:00.0
Date of Request:	Not reported
Date Response Received:	Not reported
Request Agency:	Not reported
Former Citation:	Not reported

Evaluation Date:	2005-11-03 00:00:00.0
Evaluation Responsible Agency:	State
Found Violation:	Yes
Evaluation Type Description:	COMPLIANCE EVALUATION INSPECTION ON-SITE
Evaluation Responsible Person Identifier:	NYJRI
Evaluation Responsible Sub-Organization:	CO
Actual Return to Compliance Date:	2008-04-28 00:00:00.0
Scheduled Compliance Date:	Not reported
Date of Request:	Not reported
Date Response Received:	Not reported
Request Agency:	Not reported
Former Citation:	Not reported

Evaluation Date:	2008-09-17 00:00:00.0
Evaluation Responsible Agency:	State
Found Violation:	Yes
Evaluation Type Description:	SIGNIFICANT NON-COMPLIER
Evaluation Responsible Person Identifier:	NYJRI
Evaluation Responsible Sub-Organization:	CO
Actual Return to Compliance Date:	2010-09-24 00:00:00.0
Scheduled Compliance Date:	2008-04-10 00:00:00.0
Date of Request:	Not reported
Date Response Received:	Not reported
Request Agency:	Not reported
Former Citation:	Not reported

Evaluation Date:	2008-09-17 00:00:00.0
Evaluation Responsible Agency:	State
Found Violation:	Yes
Evaluation Type Description:	SIGNIFICANT NON-COMPLIER
Evaluation Responsible Person Identifier:	NYJRI
Evaluation Responsible Sub-Organization:	CO
Actual Return to Compliance Date:	2010-09-24 00:00:00.0

QUEENS PLATING COMPANY, INC (Continued) **1000208267**

Scheduled Compliance Date:	2008-04-10 00:00:00.0
Date of Request:	Not reported
Date Response Received:	Not reported
Request Agency:	Not reported
Former Citation:	Not reported
Evaluation Date:	2005-11-03 00:00:00.0
Evaluation Responsible Agency:	State
Found Violation:	Yes
Evaluation Type Description:	COMPLIANCE EVALUATION INSPECTION ON-SITE
Evaluation Responsible Person Identifier:	NYJRI
Evaluation Responsible Sub-Organization:	CO
Actual Return to Compliance Date:	2010-09-24 00:00:00.0
Scheduled Compliance Date:	2008-04-10 00:00:00.0
Date of Request:	Not reported
Date Response Received:	Not reported
Request Agency:	Not reported
Former Citation:	Not reported
Evaluation Date:	2008-09-17 00:00:00.0
Evaluation Responsible Agency:	State
Found Violation:	Yes
Evaluation Type Description:	SIGNIFICANT NON-COMPLIER
Evaluation Responsible Person Identifier:	NYJRI
Evaluation Responsible Sub-Organization:	CO
Actual Return to Compliance Date:	2010-09-24 00:00:00.0
Scheduled Compliance Date:	2008-04-10 00:00:00.0
Date of Request:	Not reported
Date Response Received:	Not reported
Request Agency:	Not reported
Former Citation:	Not reported
Evaluation Date:	2008-09-17 00:00:00.0
Evaluation Responsible Agency:	State
Found Violation:	Yes
Evaluation Type Description:	SIGNIFICANT NON-COMPLIER
Evaluation Responsible Person Identifier:	NYJRI
Evaluation Responsible Sub-Organization:	CO
Actual Return to Compliance Date:	2010-09-24 00:00:00.0
Scheduled Compliance Date:	2008-04-10 00:00:00.0
Date of Request:	Not reported
Date Response Received:	Not reported
Request Agency:	Not reported
Former Citation:	Not reported

RI MANIFEST:

Name:	QUEENS
Address:	36-16 37TH ST
City,State,Zip:	LONG ISLAND CITY, NY 11101
EPA Id:	NYD001273242
GEN Cert Date:	8/14/1989
Manifest Document Number:	RIB0006402
Waste Description:	CYANIDE
TSDF Id:	RID059735761
TSDF Name:	ADV CHEM
Qty:	110

QUEENS PLATING COMPANY, INC (Continued) **1000208267**

WT/Vol Units:	G
TSDF Date:	Not reported
Transporter 2 Id:	Not reported
Item Number:	1
Transporter 2 Name:	Not reported
Transporter Name 2:	ST JOSEPH MOTOR
Transporter EPAID:	GAD042097261
Transporter Receipt Date:	Not reported
Number Of Containers:	0
Container Type:	Not reported
Waste Code1:	F007
Waste Code2:	Not reported
Waste Code3:	Not reported
Waste Code4:	Not reported
Waste Code5:	Not reported
Waste Code6:	Not reported
Fee Exempt Code:	Not reported
Comment:	Not reported
Transporter Name 2:	Not reported
Company Permit Number:	Not reported
Year:	Not reported
Quarter:	Not reported
Transporter Contact Name:	Not reported
Transporter Contact Email:	Not reported
Filing Date:	Not reported
Total Fee:	Not reported
Billing Name:	Not reported
Paid Date:	Not reported
Paid Time:	Not reported
Facility Receipt Date:	Not reported
Fee:	Not reported
Manifest Created Date:	Not reported
Manifest Updated Date:	Not reported

RI MANIFEST:

Transporter Receipt Date:	Not reported
Number Of Containers:	0
Container Type:	Not reported
Waste Code1:	F007
Waste Code2:	Not reported
Waste Code3:	Not reported
Waste Code4:	Not reported
Waste Code5:	Not reported
Waste Code6:	Not reported
Comment:	Not reported
Fee Exempt Code:	Not reported
TSDF Name:	ADV CHEM
TSDF Id:	RID059735761
Transporter Name 2:	Not reported
Company Permit Number:	Not reported
Year:	Not reported
EPA ID:	NYD001273242
Manifest Docket Number:	RIB0006402
Quarter:	Not reported
Waste Description:	CYANIDE
Transporter Contact Name:	Not reported
Quantity:	110
Transporter Contact Email:	Not reported

QUEENS PLATING COMPANY, INC (Continued) **1000208267**

WT/Vol Units:	G
Filing Date:	Not reported
Total Fee:	Not reported
Item Number:	1
Transporter Name:	ST JOSEPH MOTOR
Billing Name:	Not reported
Transporter EPA ID:	GAD042097261
Date Paid:	Not reported
Time Paid:	Not reported
GEN Cert Date:	8/14/1989
Facility Receipt Date:	Not reported
Fee:	Not reported
Transporter 2 Receipt Date:	Not reported
Manifest Created Date:	Not reported
TSDF Receipt Date:	Not reported
Transporter 2 ID:	Not reported
Manifest Updated Date:	Not reported
Transporter Receipt Date:	Not reported
Number Of Containers:	0
Container Type:	Not reported
Waste Code1:	D003
Waste Code2:	Not reported
Waste Code3:	Not reported
Waste Code4:	Not reported
Waste Code5:	Not reported
Waste Code6:	Not reported
Comment:	Not reported
Fee Exempt Code:	Not reported
TSDF Name:	TECHNIC
TSDF Id:	RID001200252
Transporter Name 2:	Not reported
Company Permit Number:	Not reported
Year:	Not reported
EPA ID:	NYD001273242
Manifest Docket Number:	RIB0006403
Quarter:	Not reported
Waste Description:	ACID
Transporter Contact Name:	Not reported
Quantity:	21
Transporter Contact Email:	Not reported
WT/Vol Units:	G
Filing Date:	Not reported
Total Fee:	Not reported
Item Number:	1
Transporter Name:	ST JOSEPH
Billing Name:	Not reported
Transporter EPA ID:	GAD042097261
Date Paid:	Not reported
Time Paid:	Not reported
GEN Cert Date:	8/14/1989
Facility Receipt Date:	Not reported
Fee:	Not reported
Transporter 2 Receipt Date:	Not reported
Manifest Created Date:	Not reported
TSDF Receipt Date:	Not reported
Transporter 2 ID:	Not reported

QUEENS PLATING COMPANY, INC (Continued) **1000208267**

Manifest Updated Date:	Not reported
Transporter Receipt Date:	Not reported
Number Of Containers:	0
Container Type:	Not reported
Waste Code1:	F007
Waste Code2:	Not reported
Waste Code3:	Not reported
Waste Code4:	Not reported
Waste Code5:	Not reported
Waste Code6:	Not reported
Comment:	Not reported
Fee Exempt Code:	Not reported
TSDF Name:	ADV CHEM
TSDF Id:	RID059735761
Transporter Name 2:	Not reported
Company Permit Number:	Not reported
Year:	Not reported
EPA ID:	NYD001273242
Manifest Docket Number:	RIB0006402
Quarter:	Not reported
Waste Description:	CYANIDE
Transporter Contact Name:	Not reported
Quantity:	110
Transporter Contact Email:	Not reported
WT/Vol Units:	G
Filing Date:	Not reported
Total Fee:	Not reported
Item Number:	1
Transporter Name:	ST JOSEPH MOTOR
Billing Name:	Not reported
Transporter EPA ID:	GAD042097261
Date Paid:	Not reported
Time Paid:	Not reported
GEN Cert Date:	8/14/1989
Facility Receipt Date:	Not reported
Fee:	Not reported
Transporter 2 Receipt Date:	Not reported
Manifest Created Date:	Not reported
TSDF Receipt Date:	Not reported
Transporter 2 ID:	Not reported
Manifest Updated Date:	Not reported
Transporter Receipt Date:	Not reported
Number Of Containers:	0
Container Type:	Not reported
Waste Code1:	D003
Waste Code2:	Not reported
Waste Code3:	Not reported
Waste Code4:	Not reported
Waste Code5:	Not reported
Waste Code6:	Not reported
Comment:	Not reported
Fee Exempt Code:	Not reported
TSDF Name:	TECHNIC
TSDF Id:	RID001200252
Transporter Name 2:	Not reported

QUEENS PLATING COMPANY, INC (Continued) **1000208267**

Company Permit Number:	Not reported
Year:	Not reported
EPA ID:	NYD001273242
Manifest Docket Number:	RIB0006403
Quarter:	Not reported
Waste Description:	ACID
Transporter Contact Name:	Not reported
Quantity:	21
Transporter Contact Email:	Not reported
WT/Vol Units:	G
Filing Date:	Not reported
Total Fee:	Not reported
Item Number:	1
Transporter Name:	ST JOSEPH
Billing Name:	Not reported
Transporter EPA ID:	GAD042097261
Date Paid:	Not reported
Time Paid:	Not reported
GEN Cert Date:	8/14/1989
Facility Receipt Date:	Not reported
Fee:	Not reported
Transporter 2 Receipt Date:	Not reported
Manifest Created Date:	Not reported
TSDF Receipt Date:	Not reported
Transporter 2 ID:	Not reported
Manifest Updated Date:	Not reported

L79 **SAVE WITH SOLL CORP** **NY UST** **1001029190**
SE **42-36 NORTHERN BLVD** **RCRA NonGen / NLR** **NYU005000161**
< 1/8 **LONG ISLAND CITY, NY 11101** **FINDS**
0.044 mi. **ECHO**
234 ft. **Site 1 of 2 in cluster L**

Relative: **Lower**
Actual: **38 ft.**

UST:

Name:	SAVE WITH SOLL CORP
Address:	42-36 NORTHERN BLVD
City,State,Zip:	LONG ISLAND CITY, NY 11101
Id/Status:	2-188115 / Unregulated/Closed
Program Type:	PBS
Region:	STATE
DEC Region:	2
Expiration Date:	N/A
UTM X:	591132.49480
UTM Y:	4511926.53885
Site Type:	Unknown

Affiliation Records:

Site Id:	5673
Affiliation Type:	Facility Owner
Company Name:	LOUHAL PROPERTIES INC
Contact Type:	Not reported
Contact Name:	Not reported
Address1:	1144 ATLANTIC AVE
Address2:	Not reported
City:	BALDWIN
State:	NY
Zip Code:	11510

SAVE WITH SOLL CORP (Continued) **1001029190**

Country Code:	001
Phone:	(516) 546-8414
EMail:	Not reported
Fax Number:	Not reported
Modified By:	DAFRANCI
Date Last Modified:	2016-11-01

Site Id:	5673
Affiliation Type:	Mail Contact
Company Name:	LOUHAL PROPERTIES INC
Contact Type:	Not reported
Contact Name:	STEPHEN M HALPERIN
Address1:	1144 ATLANTIC AVE
Address2:	Not reported
City:	BALDWIN
State:	NY
Zip Code:	11510
Country Code:	001
Phone:	(516) 546-8414
EMail:	Not reported
Fax Number:	Not reported
Modified By:	TRANSLAT
Date Last Modified:	2004-03-04

Site Id:	5673
Affiliation Type:	Facility Operator
Company Name:	SAVE WITH SOLL CORP
Contact Type:	Not reported
Contact Name:	FRED GARCIA
Address1:	Not reported
Address2:	Not reported
City:	Not reported
State:	NN
Zip Code:	Not reported
Country Code:	001
Phone:	(718) 392-5252
EMail:	Not reported
Fax Number:	Not reported
Modified By:	TRANSLAT
Date Last Modified:	2004-03-04

Site Id:	5673
Affiliation Type:	Emergency Contact
Company Name:	LOU HAL PROPERTIES, INC.
Contact Type:	Not reported
Contact Name:	FRED GARCIA
Address1:	Not reported
Address2:	Not reported
City:	Not reported
State:	NN
Zip Code:	Not reported
Country Code:	001
Phone:	(201) 838-4292
EMail:	Not reported
Fax Number:	Not reported
Modified By:	TRANSLAT
Date Last Modified:	2004-03-04

SAVE WITH SOLL CORP (Continued) **1001029190**

Tank Info:

Tank Number:	001
Tank ID:	5752
Tank Status:	Closed - Removed
Material Name:	Closed - Removed
Capacity Gallons:	550
Install Date:	11/01/1997
Date Tank Closed:	11/01/1997
Registered:	True
Tank Location:	Underground
Tank Type:	Steel/carbon steel
Material Code:	0009
Common Name of Substance:	Gasoline
Tightness Test Method:	03
Date Test:	04/01/1996
Next Test Date:	Not reported
Pipe Model:	Not reported
Modified By:	TRANSLAT
Last Modified:	04/14/2017

Equipment Records:

B00 - Tank External Protection - None
C00 - Pipe Location - No Piping
D02 - Pipe Type - Galvanized Steel
F00 - Pipe External Protection - None
H00 - Tank Leak Detection - None
I00 - Overfill - None
A00 - Tank Internal Protection - None
G00 - Tank Secondary Containment - None
J02 - Dispenser - Suction Dispenser

Tank Number:	002
Tank ID:	5753
Tank Status:	Closed - Removed
Material Name:	Closed - Removed
Capacity Gallons:	550
Install Date:	11/01/1997
Date Tank Closed:	11/01/1997
Registered:	True
Tank Location:	Underground
Tank Type:	Steel/carbon steel
Material Code:	0009
Common Name of Substance:	Gasoline
Tightness Test Method:	03
Date Test:	04/01/1996
Next Test Date:	Not reported
Pipe Model:	Not reported
Modified By:	TRANSLAT
Last Modified:	04/14/2017

Equipment Records:

D02 - Pipe Type - Galvanized Steel
F00 - Pipe External Protection - None
B00 - Tank External Protection - None

SAVE WITH SOLL CORP (Continued) **1001029190**

C00 - Pipe Location - No Piping
A00 - Tank Internal Protection - None
H00 - Tank Leak Detection - None
I00 - Overfill - None
G00 - Tank Secondary Containment - None
J02 - Dispenser - Suction Dispenser

Tank Number: 003
Tank ID: 5754
Tank Status: Closed - Removed
Material Name: Closed - Removed
Capacity Gallons: 550
Install Date: 11/01/1997
Date Tank Closed: 11/01/1997
Registered: True
Tank Location: Underground
Tank Type: Steel/carbon steel
Material Code: 0009
Common Name of Substance: Gasoline

Tightness Test Method: 03
Date Test: 04/01/1996
Next Test Date: Not reported
Pipe Model: Not reported
Modified By: TRANSLAT
Last Modified: 04/14/2017

Equipment Records:

B00 - Tank External Protection - None
C00 - Pipe Location - No Piping
D02 - Pipe Type - Galvanized Steel
F00 - Pipe External Protection - None
A00 - Tank Internal Protection - None
H00 - Tank Leak Detection - None
I00 - Overfill - None
G00 - Tank Secondary Containment - None
J02 - Dispenser - Suction Dispenser

Tank Number: 004
Tank ID: 5755
Tank Status: Closed - Removed
Material Name: Closed - Removed
Capacity Gallons: 550
Install Date: 11/01/1997
Date Tank Closed: 11/01/1997
Registered: True
Tank Location: Underground
Tank Type: Steel/carbon steel
Material Code: 0009
Common Name of Substance: Gasoline

Tightness Test Method: 03
Date Test: 04/01/1996
Next Test Date: Not reported
Pipe Model: Not reported
Modified By: TRANSLAT

SAVE WITH SOLL CORP (Continued) **1001029190**

Last Modified: 04/14/2017

Equipment Records:

B00 - Tank External Protection - None
C00 - Pipe Location - No Piping
D02 - Pipe Type - Galvanized Steel
F00 - Pipe External Protection - None
A00 - Tank Internal Protection - None
H00 - Tank Leak Detection - None
I00 - Overfill - None
G00 - Tank Secondary Containment - None
J02 - Dispenser - Suction Dispenser

Tank Number: 005
Tank ID: 5756
Tank Status: Closed - Removed
Material Name: Closed - Removed
Capacity Gallons: 550
Install Date: 11/01/1997
Date Tank Closed: 11/01/1997
Registered: True
Tank Location: Underground
Tank Type: Steel/carbon steel
Material Code: 0009
Common Name of Substance: Gasoline

Tightness Test Method: 03
Date Test: 04/01/1996
Next Test Date: Not reported
Pipe Model: Not reported
Modified By: TRANSLAT
Last Modified: 04/14/2017

Equipment Records:

A00 - Tank Internal Protection - None
B00 - Tank External Protection - None
C00 - Pipe Location - No Piping
D02 - Pipe Type - Galvanized Steel
F00 - Pipe External Protection - None
H00 - Tank Leak Detection - None
I00 - Overfill - None
J02 - Dispenser - Suction Dispenser
G00 - Tank Secondary Containment - None

Tank Number: 006
Tank ID: 5757
Tank Status: Closed - Removed
Material Name: Closed - Removed
Capacity Gallons: 550
Install Date: 11/01/1997
Date Tank Closed: 11/01/1997
Registered: True
Tank Location: Underground
Tank Type: Steel/carbon steel
Material Code: 0009
Common Name of Substance: Gasoline

SAVE WITH SOLL CORP (Continued) **1001029190**

Tightness Test Method: 03
Date Test: 04/01/1996
Next Test Date: Not reported
Pipe Model: Not reported
Modified By: TRANSLAT
Last Modified: 04/14/2017

Equipment Records:

B00 - Tank External Protection - None
C00 - Pipe Location - No Piping
D02 - Pipe Type - Galvanized Steel
F00 - Pipe External Protection - None
A00 - Tank Internal Protection - None
H00 - Tank Leak Detection - None
I00 - Overfill - None
G00 - Tank Secondary Containment - None
J02 - Dispenser - Suction Dispenser

Tank Number: 007
Tank ID: 5758
Tank Status: Closed - Removed
Material Name: Closed - Removed
Capacity Gallons: 550
Install Date: 11/01/1997
Date Tank Closed: 11/01/1997
Registered: True
Tank Location: Underground
Tank Type: Steel/carbon steel
Material Code: 0009
Common Name of Substance: Gasoline

Tightness Test Method: 03
Date Test: 04/01/1996
Next Test Date: Not reported
Pipe Model: Not reported
Modified By: TRANSLAT
Last Modified: 04/14/2017

Equipment Records:

B00 - Tank External Protection - None
C00 - Pipe Location - No Piping
D02 - Pipe Type - Galvanized Steel
F00 - Pipe External Protection - None
A00 - Tank Internal Protection - None
H00 - Tank Leak Detection - None
I00 - Overfill - None
G00 - Tank Secondary Containment - None
J02 - Dispenser - Suction Dispenser

Tank Number: 008
Tank ID: 5759
Tank Status: Closed - Removed
Material Name: Closed - Removed
Capacity Gallons: 550
Install Date: 11/01/1997
Date Tank Closed: 11/01/1997

SAVE WITH SOLL CORP (Continued) **1001029190**

Registered: True
Tank Location: Underground
Tank Type: Steel/carbon steel
Material Code: 0009
Common Name of Substance: Gasoline

Tightness Test Method: 03
Date Test: 04/01/1996
Next Test Date: Not reported
Pipe Model: Not reported
Modified By: TRANSLAT
Last Modified: 04/14/2017

Equipment Records:

H00 - Tank Leak Detection - None
I00 - Overfill - None
B00 - Tank External Protection - None
C00 - Pipe Location - No Piping
D02 - Pipe Type - Galvanized Steel
F00 - Pipe External Protection - None
A00 - Tank Internal Protection - None
J02 - Dispenser - Suction Dispenser
G00 - Tank Secondary Containment - None

Tank Number: 009
Tank ID: 5760
Tank Status: Closed - Removed
Material Name: Closed - Removed
Capacity Gallons: 550
Install Date: 11/01/1997
Date Tank Closed: 11/01/1997
Registered: True
Tank Location: Underground
Tank Type: Steel/carbon steel
Material Code: 0009
Common Name of Substance: Gasoline

Tightness Test Method: 03
Date Test: 04/01/1996
Next Test Date: Not reported
Pipe Model: Not reported
Modified By: TRANSLAT
Last Modified: 04/14/2017

Equipment Records:

B00 - Tank External Protection - None
C00 - Pipe Location - No Piping
D02 - Pipe Type - Galvanized Steel
F00 - Pipe External Protection - None
H00 - Tank Leak Detection - None
I00 - Overfill - None
A00 - Tank Internal Protection - None
G00 - Tank Secondary Containment - None
J02 - Dispenser - Suction Dispenser

Tank Number: 010

SAVE WITH SOLL CORP (Continued) **1001029190**

Tank ID:	5761
Tank Status:	Closed - Removed
Material Name:	Closed - Removed
Capacity Gallons:	550
Install Date:	11/01/1997
Date Tank Closed:	11/01/1997
Registered:	True
Tank Location:	Underground
Tank Type:	Steel/carbon steel
Material Code:	0009
Common Name of Substance:	Gasoline
Tightness Test Method:	03
Date Test:	04/01/1996
Next Test Date:	Not reported
Pipe Model:	Not reported
Modified By:	TRANSLAT
Last Modified:	04/14/2017

Equipment Records:

H00 - Tank Leak Detection - None
I00 - Overfill - None
B00 - Tank External Protection - None
C00 - Pipe Location - No Piping
D02 - Pipe Type - Galvanized Steel
F00 - Pipe External Protection - None
A00 - Tank Internal Protection - None
G00 - Tank Secondary Containment - None
J02 - Dispenser - Suction Dispenser

RCRA NonGen / NLR:

Date Form Received by Agency:		2007-01-01 00:00:00.0
Handler Name:	SAVE WITH SOLL CORP	
Handler Address:		42-36 NORTHERN BLVD
Handler City,State,Zip:		LONG ISLAND CITY, NY 11101
EPA ID:		NYU005000161
Contact Name:		JONATHAN HALPERIN
Contact Address:		ATLANTIC AVE
Contact City,State,Zip:		BALDWIN, NY 11510
Contact Telephone:		516-546-8414
Contact Fax:		Not reported
Contact Email:		Not reported
Contact Title:		Not reported
EPA Region:		02
Land Type:		Not reported
Federal Waste Generator Description:		Not a generator, verified
Non-Notifier:		Not reported
Biennial Report Cycle:		Not reported
Accessibility:		Not reported
Active Site Indicator:		Not reported
State District Owner:		NY
State District:		NYSDEC R2
Mailing Address:		ATLANTIC AVE
Mailing City,State,Zip:		BALDWIN, NY 11510
Owner Name:		UNKNOWN
Owner Type:		Private
Operator Name:		UNKNOWN

SAVE WITH SOLL CORP (Continued) **1001029190**

Operator Type:	Private
Short-Term Generator Activity:	No
Importer Activity:	No
Mixed Waste Generator:	No
Transporter Activity:	No
Transfer Facility Activity:	No
Recycler Activity with Storage:	No
Small Quantity On-Site Burner Exemption:	No
Smelting Melting and Refining Furnace Exemption:	No
Underground Injection Control:	No
Off-Site Waste Receipt:	No
Universal Waste Indicator:	No
Universal Waste Destination Facility:	No
Federal Universal Waste:	No
Active Site Fed-Reg Treatment Storage and Disposal Facility:	Not reported
Active Site Converter Treatment storage and Disposal Facility:	Not reported
Active Site State-Reg Treatment Storage and Disposal Facility:	Not reported
Active Site State-Reg Handler:	---
Federal Facility Indicator:	Not reported
Hazardous Secondary Material Indicator:	NN
Sub-Part K Indicator:	Not reported
Commercial TSD Indicator:	No
Treatment Storage and Disposal Type:	Not reported
2018 GPRA Permit Baseline:	Not on the Baseline
2018 GPRA Renewals Baseline:	Not on the Baseline
Permit Renewals Workload Universe:	Not reported
Permit Workload Universe:	Not reported
Permit Progress Universe:	Not reported
Post-Closure Workload Universe:	Not reported
Closure Workload Universe:	Not reported
202 GPRA Corrective Action Baseline:	No
Corrective Action Workload Universe:	No
Subject to Corrective Action Universe:	No
Non-TSDFs Where RCRA CA has Been Imposed Universe:	No
TSDFs Potentially Subject to CA Under 3004 (u)/(v) Universe:	No
TSDFs Only Subject to CA under Discretionary Auth Universe:	No
Corrective Action Priority Ranking:	No NCAPS ranking
Environmental Control Indicator:	No
Institutional Control Indicator:	No
Human Exposure Controls Indicator:	N/A
Groundwater Controls Indicator:	N/A
Operating TSDF Universe:	Not reported
Full Enforcement Universe:	Not reported
Significant Non-Complier Universe:	No
Unaddressed Significant Non-Complier Universe:	No
Addressed Significant Non-Complier Universe:	No
Significant Non-Complier With a Compliance Schedule Universe:	No
Financial Assurance Required:	Not reported
Handler Date of Last Change:	2015-04-14 00:00:00.0
Recognized Trader-Importer:	No
Recognized Trader-Exporter:	No
Importer of Spent Lead Acid Batteries:	No
Exporter of Spent Lead Acid Batteries:	No
Recycler Activity Without Storage:	Not reported
Manifest Broker:	Not reported
Sub-Part P Indicator:	No

SAVE WITH SOLL CORP (Continued) **1001029190**

Hazardous Waste Summary:
Waste Code: NONE
Waste Description: NONE

Handler - Owner Operator:

Owner/Operator Indicator:	Owner
Owner/Operator Name:	UNKNOWN
Legal Status:	Private
Date Became Current:	Not reported
Date Ended Current:	Not reported
Owner/Operator Address:	NOT REQUIRED
Owner/Operator City,State,Zip:	NOT REQUIRED, NY 99999
Owner/Operator Telephone:	516-555-1212
Owner/Operator Telephone Ext:	Not reported
Owner/Operator Fax:	Not reported
Owner/Operator Email:	Not reported

Owner/Operator Indicator:	Owner
Owner/Operator Name:	UNKNOWN
Legal Status:	Private
Date Became Current:	Not reported
Date Ended Current:	Not reported
Owner/Operator Address:	NOT REQUIRED
Owner/Operator City,State,Zip:	NOT REQUIRED, NY 99999
Owner/Operator Telephone:	516-555-1212
Owner/Operator Telephone Ext:	Not reported
Owner/Operator Fax:	Not reported
Owner/Operator Email:	Not reported

Owner/Operator Indicator:	Operator
Owner/Operator Name:	UNKNOWN
Legal Status:	Private
Date Became Current:	Not reported
Date Ended Current:	Not reported
Owner/Operator Address:	NOT REQUIRED
Owner/Operator City,State,Zip:	NOT REQUIRED, NY 99999
Owner/Operator Telephone:	516-555-1212
Owner/Operator Telephone Ext:	Not reported
Owner/Operator Fax:	Not reported
Owner/Operator Email:	Not reported

Historic Generators:

Receive Date:	2006-01-01 00:00:00.0
Handler Name: SAVE WITH SOLL CORP	
Federal Waste Generator Description:	Not a generator, verified
State District Owner:	NY
Large Quantity Handler of Universal Waste:	No
Recognized Trader Importer:	No
Recognized Trader Exporter:	No
Spent Lead Acid Battery Importer:	No
Spent Lead Acid Battery Exporter:	No
Current Record:	No
Non Storage Recycler Activity:	Not reported
Electronic Manifest Broker:	Not reported

Receive Date:	2007-01-01 00:00:00.0

SAVE WITH SOLL CORP (Continued) **1001029190**

Handler Name: SAVE WITH SOLL CORP
Federal Waste Generator Description: Not a generator, verified
State District Owner: NY
Large Quantity Handler of Universal Waste: No
Recognized Trader Importer: No
Recognized Trader Exporter: No
Spent Lead Acid Battery Importer: No
Spent Lead Acid Battery Exporter: No
Current Record: Yes
Non Storage Recycler Activity: Not reported
Electronic Manifest Broker: Not reported

Receive Date: 1995-06-08 00:00:00.0
Handler Name: SAVE WITH SOLL CORP
Federal Waste Generator Description: Not reported
State District Owner: NY
Large Quantity Handler of Universal Waste: No
Recognized Trader Importer: No
Recognized Trader Exporter: No
Spent Lead Acid Battery Importer: No
Spent Lead Acid Battery Exporter: No
Current Record: No
Non Storage Recycler Activity: Not reported
Electronic Manifest Broker: Not reported

List of NAICS Codes and Descriptions:
NAICS Codes: No NAICS Codes Found

Facility Has Received Notices of Violation:
Found Violation: No
Agency Which Determined Violation: Not reported
Violation Short Description: Not reported
Date Violation was Determined: Not reported
Actual Return to Compliance Date: Not reported
Return to Compliance Qualifier: Not reported
Violation Responsible Agency: Not reported
Scheduled Compliance Date: Not reported
Enforcement Identifier: Not reported
Date of Enforcement Action: Not reported
Enforcement Responsible Agency: Not reported
Enforcement Docket Number: Not reported
Enforcement Attorney: Not reported
Corrective Action Component: Not reported
Appeal Initiated Date: Not reported
Appeal Resolution Date: Not reported
Disposition Status Date: Not reported
Disposition Status: Not reported
Disposition Status Description: Not reported
Consent/Final Order Sequence Number: Not reported
Consent/Final Order Respondent Name: Not reported
Consent/Final Order Lead Agency: Not reported
Enforcement Type: Not reported
Enforcement Responsible Person: Not reported
Enforcement Responsible Sub-Organization: Not reported
SEP Sequence Number: Not reported
SEP Expenditure Amount: Not reported

SAVE WITH SOLL CORP (Continued) **1001029190**

SEP Scheduled Completion Date: Not reported
SEP Actual Date: Not reported
SEP Defaulted Date: Not reported
SEP Type: Not reported
SEP Type Description: Not reported
Proposed Amount: Not reported
Final Monetary Amount: Not reported
Paid Amount: Not reported
Final Count: Not reported
Final Amount: Not reported

Found Violation: No
Agency Which Determined Violation: Not reported
Violation Short Description: Not reported
Date Violation was Determined: Not reported
Actual Return to Compliance Date: Not reported
Return to Compliance Qualifier: Not reported
Violation Responsible Agency: Not reported
Scheduled Compliance Date: Not reported
Enforcement Identifier: Not reported
Date of Enforcement Action: Not reported
Enforcement Responsible Agency: Not reported
Enforcement Docket Number: Not reported
Enforcement Attorney: Not reported
Corrective Action Component: Not reported
Appeal Initiated Date: Not reported
Appeal Resolution Date: Not reported
Disposition Status Date: Not reported
Disposition Status: Not reported
Disposition Status Description: Not reported
Consent/Final Order Sequence Number:Not reported
Consent/Final Order Respondent Name: Not reported
Consent/Final Order Lead Agency: Not reported
Enforcement Type: Not reported
Enforcement Responsible Person: Not reported
Enforcement Responsible Sub-Organization: Not reported
SEP Sequence Number: Not reported
SEP Expenditure Amount: Not reported
SEP Scheduled Completion Date: Not reported
SEP Actual Date: Not reported
SEP Defaulted Date: Not reported
SEP Type: Not reported
SEP Type Description: Not reported
Proposed Amount: Not reported
Final Monetary Amount: Not reported
Paid Amount: Not reported
Final Count: Not reported
Final Amount: Not reported

Evaluation Action Summary:
Evaluation Date: 1999-01-29 00:00:00.0
Evaluation Responsible Agency: EPA
Found Violation: No
Evaluation Type Description: COMPLIANCE EVALUATION INSPECTION ON-SITE
Evaluation Responsible Person Identifier: R2MML
Evaluation Responsible Sub-Organization: RCB
Actual Return to Compliance Date: Not reported

SAVE WITH SOLL CORP (Continued) **1001029190**

Scheduled Compliance Date:	Not reported
Date of Request:	Not reported
Date Response Received:	Not reported
Request Agency:	Not reported
Former Citation:	Not reported
Evaluation Date:	1995-06-12 00:00:00.0
Evaluation Responsible Agency:	EPA
Found Violation:	No
Evaluation Type Description:	COMPLIANCE EVALUATION INSPECTION ON-SITE
Evaluation Responsible Person Identifier:	R2PM
Evaluation Responsible Sub-Organization:	RCB
Actual Return to Compliance Date:	Not reported
Scheduled Compliance Date:	Not reported
Date of Request:	Not reported
Date Response Received:	Not reported
Request Agency:	Not reported
Former Citation:	Not reported

FINDS:
Registry ID: 110004568307

Click Here:

Environmental Interest/Information System:
RCRAInfo is a national information system that supports the Resource Conservation and Recovery Act (RCRA) program through the tracking of events and activities related to facilities that generate, transport, and treat, store, or dispose of hazardous waste. RCRAInfo allows RCRA program staff to track the notification, permit, compliance, and corrective action activities required under RCRA.

Click this hyperlink while viewing on your computer to access additional FINDS: detail in the EDR Site Report.

ECHO:

Envid:	1001029190
Registry ID:	110004568307
DFR URL:	http://echo.epa.gov/detailed-facility-report?fid=110004568307
Name:	SAVE WITH SOLL CORP
Address:	42-36 NORTHERN BLVD
City,State,Zip:	LONG ISLAND CITY, NY 11101

L80 **SAVE WITH SOLL CORP THE** **EDR Hist Auto** **1020207043**
SE **42-36 NORTHERN BLVD** **N/A**
< 1/8 **LONG IS CY, NY 11101**
0.044 mi.
234 ft. **Site 2 of 2 in cluster L**

Relative: EDR Hist Auto
Lower

Actual: **38 ft.**

Year:	Name:	Type:
1970	SAVE WITH SOLL CORP	Gasoline Service Stations
1971	SAVE WITH SOLL CORP	Gasoline Service Stations
1972	SAVE WITH SOLL CORP	Gasoline Service Stations
1973	SAVE WITH SOLL CORP	Gasoline Service Stations
1974	SAVE WITH SOIL CORP THE	Gasoline Service Stations

SAVE WITH SOLL CORP THE (Continued) **1020207043**

1975	SAVE WITH SOIL CORP THE	Gasoline Service Stations
1976	SAVE WITH SOIL CORP THE	Gasoline Service Stations
1977	SAVE WITH SOLL CORP THE	Gasoline Service Stations
1978	SAVE WITH SOLL CORP THE	Gasoline Service Stations
1979	SAVE WITH SOLL CORP THE	Gasoline Service Stations
1980	SAVE WITH SOLL CORP THE	Gasoline Service Stations
1982	SAVE WITH SOLL CORP THE	Gasoline Service Stations
1983	SAVE WITH SOLL CORP THE	Gasoline Service Stations
1985	SAVE WITH SOLL CORP THE	Gasoline Service Stations
1986	SAVE WITH SOLL CORP THE	Gasoline Service Stations
1987	SAVE WITH SOLL CORP THE	Gasoline Service Stations
1988	SAVE WITH SOLL CORP THE	Gasoline Service Stations
1989	SAVE WITH SOLL CORP THE	Gasoline Service Stations
1990	SAVE WITH SOLL CORP THE	Gasoline Service Stations
1991	SAVE WITH SOLL CORP	General Automotive Repair Shops
1991	SAVE WITH SOLL CORP THE	Gasoline Service Stations
1992	SAVE WITH SOLL CORP THE	Gasoline Service Stations
1993	SAVE WITH SOLL CORP THE	Gasoline Service Stations
1994	SAVE WITH SOLL CORP THE	Gasoline Service Stations
1995	SAVE WITH SOLL CORP THE	Gasoline Service Stations
1996	SAVE WITH SOLL CORP THE	Gasoline Service Stations
1997	SAVE WITH SOLL CORP THE	Gasoline Service Stations
1998	NORTHERN AUTO REPAIR	General Automotive Repair Shops
1999	SAVE WITH SOLL CORP THE	Gasoline Service Stations
1999	NORTHERN AUTO REPAIR	General Automotive Repair Shops
2000	SAVE WITH SOLL CORP THE	Gasoline Service Stations

J81 **36-11 36TH STREET** **NY Spills** **S104495810**
West **36-11 36TH STREET** **N/A**
< 1/8 **LONG ISLAND CITY, NY**
0.048 mi.
253 ft. **Site 9 of 11 in cluster J**

Relative: **Lower**

Actual: **32 ft.**

SPILLS:

Name:	36-11 36TH STREET
Address:	36-11 36TH STREET
City,State,Zip:	LONG ISLAND CITY, NY
Spill Number/Closed Date:	9410936 / 1994-11-16
Facility ID:	9410936
Facility Type:	ER
DER Facility ID:	246357
Site ID:	304983
DEC Region:	2
Spill Cause:	Unknown
Spill Class:	D4
SWIS:	4101
Spill Date:	1994-11-16
Investigator:	JMKRIMGO
Referred To:	Not reported
Reported to Dept:	1994-11-16
CID:	Not reported
Water Affected:	Not reported
Spill Source:	Unknown
Spill Notifier:	Responsible Party
Cleanup Ceased:	1994-11-16
Cleanup Meets Std:	True
Last Inspection:	Not reported
Recommended Penalty:	False

36-11 36TH STREET (Continued) **S104495810**

UST Trust:	False
Remediation Phase:	0
Date Entered In Computer:	1994-12-12
Spill Record Last Update:	2008-10-23
Spiller Name:	Not reported
Spiller Company:	ROSE PENTALE-RES
Spiller Address:	Not reported
Spiller Company:	001
Contact Name:	Not reported
DEC Memo:	"Prior to Sept, 2004 data translation this spill Lead_DEC Field was KRIMGOLD "
Remarks:	"OIL LINE LEAK-CONTAINED ON CONCRETE FLOOR (CELLAR) SORBEMT APPLIED & LINE REPAIRED."

All Materials:

Site ID:	304983
Operable Unit ID:	1004858
Operable Unit:	01
Material ID:	376800
Material Code:	0001A
Material Name:	#2 fuel oil
Case No.:	Not reported
Material FA:	Petroleum
Quantity:	1.00
Units:	G
Recovered:	.00
Oxygenate:	Not reported

I82 **NORTHERN BOULEVARD AND STEINWAY STREET** **NY UST** **U004314695**
SW **36-20 STEINWAY STREET** **N/A**
< 1/8 **LONG ISLAND CITY, NY 11101**
0.050 mi.
262 ft. **Site 4 of 5 in cluster I**

Relative:
Lower

Actual:
32 ft.

UST:

Name:	NORTHERN BOULEVARD AND STEINWAY STREET
Address:	36-20 STEINWAY STREET
City,State,Zip:	LONG ISLAND CITY, NY 11101
Id/Status:	2-613058 / Unregulated/Closed
Program Type:	PBS
Region:	STATE
DEC Region:	2
Expiration Date:	N/A
UTM X:	Not reported
UTM Y:	Not reported
Site Type:	Other

Affiliation Records:

Site Id:	592728
Affiliation Type:	Facility Owner
Company Name:	CACTUS 36-20 STEINWAY LLC
Contact Type:	AUTHORIZED SIGNATORY
Contact Name:	JASON HALPERN, SSI 1 LLC
Address1:	47-05 METROPOLITAN AVENUE
Address2:	Not reported
City:	RIDGEWOOD
State:	NY
Zip Code:	11385

NORTHERN BOULEVARD AND STEINWAY STREET (Continued) **U004314695**

Country Code:	001
Phone:	(718) 417-3770
EMail:	Not reported
Fax Number:	Not reported
Modified By:	KXLIU
Date Last Modified:	2019-08-05

Site Id:	592728
Affiliation Type:	Mail Contact
Company Name:	STEINWAY STREET INVESTORS I SUBSIDIARY, LLC
Contact Type:	Not reported
Contact Name:	GERARD LANGO
Address1:	2922 AVENUE R
Address2:	Not reported
City:	BROOKLYN
State:	NY
Zip Code:	11229
Country Code:	001
Phone:	(718) 645-1668
EMail:	ELONGO@MADISONESTATES.COM
Fax Number:	Not reported
Modified By:	KXLIU
Date Last Modified:	2019-08-05

Site Id:	592728
Affiliation Type:	Facility Operator
Company Name:	NORTHERN BOULEVARD AND STEINWAY STREET
Contact Type:	Not reported
Contact Name:	STEINWAY STREET INVESTORS I SUBSIDIARY, LLC
Address1:	Not reported
Address2:	Not reported
City:	Not reported
State:	NN
Zip Code:	Not reported
Country Code:	001
Phone:	Not reported
EMail:	Not reported
Fax Number:	Not reported
Modified By:	KXLIU
Date Last Modified:	2019-08-05

Site Id:	592728
Affiliation Type:	Emergency Contact
Company Name:	CACTUS 36-20 STEINWAY LLC
Contact Type:	Not reported
Contact Name:	STEVE YAMUDER
Address1:	Not reported
Address2:	Not reported
City:	Not reported
State:	NN
Zip Code:	Not reported
Country Code:	001
Phone:	(718) 755-7550
EMail:	Not reported
Fax Number:	Not reported
Modified By:	KXLIU
Date Last Modified:	2019-08-05

NORTHERN BOULEVARD AND STEINWAY STREET (Continued) **U004314695**

Tank Info:

Tank Number:	1
Tank ID:	281226
Tank Status:	Closed - Removed
Material Name:	Closed - Removed
Capacity Gallons:	40
Install Date:	Not reported
Date Tank Closed:	06/17/2019
Registered:	True
Tank Location:	Underground
Tank Type:	Steel/carbon steel
Tightness Test Method:	-
Date Test:	Not reported
Next Test Date:	Not reported
Pipe Model:	Not reported
Modified By:	KXLIU
Last Modified:	08/05/2019

Equipment Records:

A00 - Tank Internal Protection - None
D01 - Pipe Type - Steel/Carbon Steel/Iron
K00 - Spill Prevention - None
C00 - Pipe Location - No Piping
E00 - Piping Secondary Containment - None
J00 - Dispenser - None

Tank Number:	10
Tank ID:	281235
Tank Status:	Closed - Removed
Material Name:	Closed - Removed
Capacity Gallons:	40
Install Date:	Not reported
Date Tank Closed:	06/17/2019
Registered:	True
Tank Location:	Underground
Tank Type:	Steel/carbon steel
Tightness Test Method:	-
Date Test:	Not reported
Next Test Date:	Not reported
Pipe Model:	Not reported
Modified By:	KXLIU
Last Modified:	08/05/2019

Equipment Records:

E00 - Piping Secondary Containment - None
A00 - Tank Internal Protection - None
D01 - Pipe Type - Steel/Carbon Steel/Iron
K00 - Spill Prevention - None
C00 - Pipe Location - No Piping
J00 - Dispenser - None

Tank Number:	11
Tank ID:	281236
Tank Status:	Closed - Removed
Material Name:	Closed - Removed

NORTHERN BOULEVARD AND STEINWAY STREET (Continued) **U004314695**

Capacity Gallons:	40
Install Date:	Not reported
Date Tank Closed:	06/17/2019
Registered:	True
Tank Location:	Underground
Tank Type:	Steel/carbon steel
Tightness Test Method:	-
Date Test:	Not reported
Next Test Date:	Not reported
Pipe Model:	Not reported
Modified By:	KXLIU
Last Modified:	08/05/2019

Equipment Records:

E00 - Piping Secondary Containment - None
A00 - Tank Internal Protection - None
D01 - Pipe Type - Steel/Carbon Steel/Iron
K00 - Spill Prevention - None
J00 - Dispenser - None
C00 - Pipe Location - No Piping

Tank Number:	12
Tank ID:	281237
Tank Status:	Closed - Removed
Material Name:	Closed - Removed
Capacity Gallons:	40
Install Date:	Not reported
Date Tank Closed:	06/17/2019
Registered:	True
Tank Location:	Underground
Tank Type:	Steel/carbon steel
Tightness Test Method:	-
Date Test:	Not reported
Next Test Date:	Not reported
Pipe Model:	Not reported
Modified By:	KXLIU
Last Modified:	08/05/2019

Equipment Records:

A00 - Tank Internal Protection - None
D01 - Pipe Type - Steel/Carbon Steel/Iron
K00 - Spill Prevention - None
E00 - Piping Secondary Containment - None
C00 - Pipe Location - No Piping
J00 - Dispenser - None

Tank Number:	13
Tank ID:	281238
Tank Status:	Closed - Removed
Material Name:	Closed - Removed
Capacity Gallons:	550
Install Date:	Not reported
Date Tank Closed:	06/17/2019
Registered:	True
Tank Location:	Underground
Tank Type:	Steel/carbon steel

NORTHERN BOULEVARD AND STEINWAY STREET (Continued) **U004314695**

Tightness Test Method: -
Date Test: Not reported
Next Test Date: Not reported
Pipe Model: Not reported
Modified By: KXLIU
Last Modified: 08/05/2019

Equipment Records:

E00 - Piping Secondary Containment - None
C00 - Pipe Location - No Piping
K00 - Spill Prevention - None
A00 - Tank Internal Protection - None
D01 - Pipe Type - Steel/Carbon Steel/Iron
J00 - Dispenser - None

Tank Number: 14
Tank ID: 281239
Tank Status: Closed - Removed
Material Name: Closed - Removed
Capacity Gallons: 550
Install Date: Not reported
Date Tank Closed: 06/17/2019
Registered: True
Tank Location: Underground
Tank Type: Steel/carbon steel
Tightness Test Method: -
Date Test: Not reported
Next Test Date: Not reported
Pipe Model: Not reported
Modified By: KXLIU
Last Modified: 08/05/2019

Equipment Records:

E00 - Piping Secondary Containment - None
C00 - Pipe Location - No Piping
A00 - Tank Internal Protection - None
D01 - Pipe Type - Steel/Carbon Steel/Iron
K00 - Spill Prevention - None
J00 - Dispenser - None

Tank Number: 15
Tank ID: 281240
Tank Status: Closed - Removed
Material Name: Closed - Removed
Capacity Gallons: 550
Install Date: Not reported
Date Tank Closed: 06/17/2019
Registered: True
Tank Location: Underground
Tank Type: Steel/carbon steel
Tightness Test Method: -
Date Test: Not reported
Next Test Date: Not reported
Pipe Model: Not reported
Modified By: KXLIU
Last Modified: 08/05/2019

NORTHERN BOULEVARD AND STEINWAY STREET (Continued) **U004314695**

Equipment Records:

A00 - Tank Internal Protection - None
D01 - Pipe Type - Steel/Carbon Steel/Iron
K00 - Spill Prevention - None
C00 - Pipe Location - No Piping
E00 - Piping Secondary Containment - None
J00 - Dispenser - None

Tank Number:	16
Tank ID:	281241
Tank Status:	Closed - Removed
Material Name:	Closed - Removed
Capacity Gallons:	550
Install Date:	Not reported
Date Tank Closed:	06/17/2019
Registered:	True
Tank Location:	Underground
Tank Type:	Steel/carbon steel
Tightness Test Method:	-
Date Test:	Not reported
Next Test Date:	Not reported
Pipe Model:	Not reported
Modified By:	KXLIU
Last Modified:	08/05/2019

Equipment Records:

E00 - Piping Secondary Containment - None
C00 - Pipe Location - No Piping
K00 - Spill Prevention - None
A00 - Tank Internal Protection - None
D01 - Pipe Type - Steel/Carbon Steel/Iron
J00 - Dispenser - None

Tank Number:	17
Tank ID:	281242
Tank Status:	Closed - Removed
Material Name:	Closed - Removed
Capacity Gallons:	1000
Install Date:	Not reported
Date Tank Closed:	06/17/2019
Registered:	True
Tank Location:	Underground
Tank Type:	Steel/carbon steel
Tightness Test Method:	-
Date Test:	Not reported
Next Test Date:	Not reported
Pipe Model:	Not reported
Modified By:	KXLIU
Last Modified:	08/05/2019

Equipment Records:

C00 - Pipe Location - No Piping
E00 - Piping Secondary Containment - None
A00 - Tank Internal Protection - None
D01 - Pipe Type - Steel/Carbon Steel/Iron
K00 - Spill Prevention - None

NORTHERN BOULEVARD AND STEINWAY STREET (Continued) **U004314695**

J00 - Dispenser - None

Tank Number: 18
Tank ID: 281243
Tank Status: Closed - Removed
Material Name: Closed - Removed
Capacity Gallons: 275
Install Date: Not reported
Date Tank Closed: 06/17/2019
Registered: True
Tank Location: Underground
Tank Type: Steel/carbon steel
Tightness Test Method: -
Date Test: Not reported
Next Test Date: Not reported
Pipe Model: Not reported
Modified By: KXLIU
Last Modified: 08/05/2019

Equipment Records:

J00 - Dispenser - None
C00 - Pipe Location - No Piping
A00 - Tank Internal Protection - None
D01 - Pipe Type - Steel/Carbon Steel/Iron
K00 - Spill Prevention - None
E00 - Piping Secondary Containment - None

Tank Number: 19
Tank ID: 281244
Tank Status: Closed - Removed
Material Name: Closed - Removed
Capacity Gallons: 40
Install Date: Not reported
Date Tank Closed: 06/17/2019
Registered: True
Tank Location: Underground
Tank Type: Steel/carbon steel
Tightness Test Method: -
Date Test: Not reported
Next Test Date: Not reported
Pipe Model: Not reported
Modified By: KXLIU
Last Modified: 08/05/2019

Equipment Records:

C00 - Pipe Location - No Piping
D01 - Pipe Type - Steel/Carbon Steel/Iron
K00 - Spill Prevention - None
A00 - Tank Internal Protection - None
E00 - Piping Secondary Containment - None
J00 - Dispenser - None

Tank Number: 2
Tank ID: 281227
Tank Status: Closed - Removed

NORTHERN BOULEVARD AND STEINWAY STREET (Continued) **U004314695**

Material Name: Closed - Removed
Capacity Gallons: 40
Install Date: Not reported
Date Tank Closed: 06/17/2019
Registered: True
Tank Location: Underground
Tank Type: Steel/carbon steel
Tightness Test Method: -
Date Test: Not reported
Next Test Date: Not reported
Pipe Model: Not reported
Modified By: KXLIU
Last Modified: 08/05/2019

Equipment Records:

C00 - Pipe Location - No Piping
K00 - Spill Prevention - None
A00 - Tank Internal Protection - None
D01 - Pipe Type - Steel/Carbon Steel/Iron
E00 - Piping Secondary Containment - None
J00 - Dispenser - None

Tank Number: 20
Tank ID: 281245
Tank Status: Closed - Removed
Material Name: Closed - Removed
Capacity Gallons: 2000
Install Date: Not reported
Date Tank Closed: 06/17/2019
Registered: True
Tank Location: Underground
Tank Type: Steel/carbon steel
Tightness Test Method: -
Date Test: Not reported
Next Test Date: Not reported
Pipe Model: Not reported
Modified By: KXLIU
Last Modified: 08/05/2019

Equipment Records:

E00 - Piping Secondary Containment - None
C00 - Pipe Location - No Piping
A00 - Tank Internal Protection - None
D01 - Pipe Type - Steel/Carbon Steel/Iron
K00 - Spill Prevention - None
J00 - Dispenser - None

Tank Number: 21
Tank ID: 281234
Tank Status: Closed - Removed
Material Name: Closed - Removed
Capacity Gallons: 275
Install Date: Not reported
Date Tank Closed: 06/17/2019
Registered: True
Tank Location: Underground

NORTHERN BOULEVARD AND STEINWAY STREET (Continued) **U004314695**

Tank Type: Steel/carbon steel
Tightness Test Method: -
Date Test: Not reported
Next Test Date: Not reported
Pipe Model: Not reported
Modified By: KXLIU
Last Modified: 08/05/2019

Equipment Records:

E00 - Piping Secondary Containment - None
A00 - Tank Internal Protection - None
D01 - Pipe Type - Steel/Carbon Steel/Iron
K00 - Spill Prevention - None
C00 - Pipe Location - No Piping
J00 - Dispenser - None

Tank Number: 3
Tank ID: 281228
Tank Status: Closed - Removed
Material Name: Closed - Removed
Capacity Gallons: 40
Install Date: Not reported
Date Tank Closed: 06/17/2019
Registered: True
Tank Location: Underground
Tank Type: Steel/carbon steel
Tightness Test Method: -
Date Test: Not reported
Next Test Date: Not reported
Pipe Model: Not reported
Modified By: KXLIU
Last Modified: 08/05/2019

Equipment Records:

E00 - Piping Secondary Containment - None
C00 - Pipe Location - No Piping
J00 - Dispenser - None
A00 - Tank Internal Protection - None
D01 - Pipe Type - Steel/Carbon Steel/Iron
K00 - Spill Prevention - None

Tank Number: 4
Tank ID: 281229
Tank Status: Closed - Removed
Material Name: Closed - Removed
Capacity Gallons: 40
Install Date: Not reported
Date Tank Closed: 06/17/2019
Registered: True
Tank Location: Underground
Tank Type: Steel/carbon steel
Tightness Test Method: -
Date Test: Not reported
Next Test Date: Not reported
Pipe Model: Not reported
Modified By: KXLIU

NORTHERN BOULEVARD AND STEINWAY STREET (Continued) **U004314695**

Last Modified: 08/05/2019

Equipment Records:

A00 - Tank Internal Protection - None
D01 - Pipe Type - Steel/Carbon Steel/Iron
K00 - Spill Prevention - None
C00 - Pipe Location - No Piping
E00 - Piping Secondary Containment - None
J00 - Dispenser - None

Tank Number: 5
Tank ID: 281230
Tank Status: Closed - Removed
Material Name: Closed - Removed
Capacity Gallons: 40
Install Date: Not reported
Date Tank Closed: 06/17/2019
Registered: True
Tank Location: Underground
Tank Type: Steel/carbon steel
Tightness Test Method: -
Date Test: Not reported
Next Test Date: Not reported
Pipe Model: Not reported
Modified By: KXLIU
Last Modified: 08/05/2019

Equipment Records:

C00 - Pipe Location - No Piping
K00 - Spill Prevention - None
A00 - Tank Internal Protection - None
D01 - Pipe Type - Steel/Carbon Steel/Iron
E00 - Piping Secondary Containment - None
J00 - Dispenser - None

Tank Number: 6
Tank ID: 281231
Tank Status: Closed - Removed
Material Name: Closed - Removed
Capacity Gallons: 40
Install Date: Not reported
Date Tank Closed: 06/17/2019
Registered: True
Tank Location: Underground
Tank Type: Steel/carbon steel
Tightness Test Method: -
Date Test: Not reported
Next Test Date: Not reported
Pipe Model: Not reported
Modified By: KXLIU
Last Modified: 08/05/2019

Equipment Records:

C00 - Pipe Location - No Piping
J00 - Dispenser - None
A00 - Tank Internal Protection - None
D01 - Pipe Type - Steel/Carbon Steel/Iron

NORTHERN BOULEVARD AND STEINWAY STREET (Continued) **U004314695**

K00 - Spill Prevention - None
E00 - Piping Secondary Containment - None

Tank Number: 7
Tank ID: 281232
Tank Status: Closed - Removed
Material Name: Closed - Removed
Capacity Gallons: 40
Install Date: Not reported
Date Tank Closed: 06/17/2019
Registered: True
Tank Location: Underground
Tank Type: Steel/carbon steel
Tightness Test Method: -
Date Test: Not reported
Next Test Date: Not reported
Pipe Model: Not reported
Modified By: KXLIU
Last Modified: 08/05/2019

Equipment Records:

C00 - Pipe Location - No Piping
K00 - Spill Prevention - None
A00 - Tank Internal Protection - None
D01 - Pipe Type - Steel/Carbon Steel/Iron
E00 - Piping Secondary Containment - None
J00 - Dispenser - None

Tank Number: 8
Tank ID: 281233
Tank Status: Closed - Removed
Material Name: Closed - Removed
Capacity Gallons: 40
Install Date: Not reported
Date Tank Closed: 06/17/2019
Registered: True
Tank Location: Underground
Tank Type: Steel/carbon steel
Tightness Test Method: -
Date Test: Not reported
Next Test Date: Not reported
Pipe Model: Not reported
Modified By: KXLIU
Last Modified: 08/05/2019

Equipment Records:

E00 - Piping Secondary Containment - None
C00 - Pipe Location - No Piping
D01 - Pipe Type - Steel/Carbon Steel/Iron
K00 - Spill Prevention - None
A00 - Tank Internal Protection - None
J00 - Dispenser - None

Tank Number: 9
Tank ID: 281246

NORTHERN BOULEVARD AND STEINWAY STREET (Continued) **U004314695**

Tank Status:	Closed - Removed
Material Name:	Closed - Removed
Capacity Gallons:	40
Install Date:	Not reported
Date Tank Closed:	06/17/2019
Registered:	True
Tank Location:	Underground
Tank Type:	Steel/carbon steel
Tightness Test Method:	-
Date Test:	Not reported
Next Test Date:	Not reported
Pipe Model:	Not reported
Modified By:	KXLIU
Last Modified:	08/05/2019

Equipment Records:

C00 - Pipe Location - No Piping
E00 - Piping Secondary Containment - None
A00 - Tank Internal Protection - None
D01 - Pipe Type - Steel/Carbon Steel/Iron
K00 - Spill Prevention - None
J00 - Dispenser - None

I83 **NORTHERN BOULEVARD AND STEINWAY STREET** **NY BROWNFIELDS** **S120706192**
SW **36-20 STEINWAY STREET** **N/A**
< 1/8 **QUEENS, NY 11101**
0.050 mi.
262 ft. **Site 5 of 5 in cluster I**

Relative: **Lower**

Actual: **32 ft.**

BROWNFIELDS:

Name:	NORTHERN BOULEVARD AND STEINWAY STREET
Address:	36-20 STEINWAY STREET
City,State,Zip:	QUEENS, NY 11101
Program:	BCP
Site Code:	536051
Acres:	1.134
HW Code:	C241198
SWIS:	4101
Town:	New York City
Record Added Date:	11/29/2016
Record Updated Date:	04/11/2019
Update By:	KALEWAND
Site Description:	"This site's BCP has been voluntarily terminated by the property owner/BCP applicant. Location: The site is located in an urban area and denoted on New York City tax maps as Block 665, Lot 34 (formerly Lots 5, 7, 31, 34, and 38). The site is located on the city block bordered by 38th Street to the north, 36th Avenue to the east, Steinway Street to the south, and Northern Boulevard to the west. Site Features: The site encompasses an area of approximately 49,412 square feet (1.134 acres). There is a two-story commercial use building with three 275-gallon and two 550-gallon fuel oil aboveground storage tanks (ASTs) and one 550-gallon waste oil AST in the southern portion of the lot; the south-central portion has an asphalt-paved parking lot; a one-story parking garage is located in the northern portion; there is a one-story supermarket in the central portion; and the north-central portion features a one-story storage building for the supermarket. Current Zoning and Land Use: The Site is zoned for commercial and manufacturing use. The northernmost

NORTHERN BOULEVARD AND STEINWAY STREET (Continued) **S120706192**

portion of the lot is located in a M1-1 manufacturing district. The remainder of the lot is located in a C4-2A commercial district. The surrounding area consists of commercial, industrial, residential, and transportation and utility uses. An underground New York City Transit Authority (NYCTA) structure (M, R, E and F subway lines) adjoins the site to the south. Past Use of the Site: The site has been occupied by manufacturing and industrial facilities since the early 1900s. Historic site uses include gas station, garage, auto repair, auto laundry facility, factory, used car sales, warehouse, machine shop, clothing manufacturer, and glass grinding facility. Historic gasoline tanks are associated with the auto repair on former Lots 5 and 34 and a garage on former Lot 31. Site Geology and Hydrogeology: Bedrock underlying the site consists of gray and gray-weathering, thinly laminated muscovite-biotite-quartz schist with minor garnet. Beneath the Site, surface material was observed to be urban fill predominately comprised of light brown fine to coarse sand, with varying amounts of gravel, clay, coarse stone, ash, coal, burnt wood, brick, and debris. The urban fill layer extends to approximately 2 to 6.5 feet below grade surface (bgs). Beneath the fill is a brown to black fine sand to coarse sand with gravel. The inferred regional groundwater flow direction for the area surrounding the site is to the northwest. Groundwater underlying the site ranges from approximately 20 to 25 feet below grade surface (bgs)."

Env Problem:
"Nature and Extent of Contamination Soil Soil samples collected throughout the site depicted minor exceedances of Semi-Volatile Organic Compounds (SVOCs) and metals. All soil samples collected with elevated concentrations above Unrestricted Use SCOs were at or shallower than 2 feet below grade surface except for Acetone exceedances (max of 0.35 ppm) at 15 and 18 feet below grade surface in VTX-02 and VTX-04 respectively. Groundwater Sixteen groundwater locations were sampled on-site. Samples were analyzed and compared to NYSDEC TOGS groundwater guidance. Exceedances of metals existed in every sample. These metals included Iron, Magnesium, Chromium, Sodium, Manganese and Selenium. Exceedances of cis 1,2-Dichloroethene existed both up and down gradient of the center of the site. The maximum concentration of cis 1,2-Dichloroethene was in MW-10 at 20 parts per billion (ppb) (standard is 5 ppb). PCE was detected at elevated concentration in temporary well VTW-12 at a concentration of 5.5 ppb (standard is 5 ppb). Petroleum related compounds were detracted in temporary monitoring well TMW02. These compounds included Benzene (at 1.3 ppb with standard at 1 ppb) and Naphthalene (at 28 ppb with standard at 10ppb). Contaminated groundwater at the site is not used for drinking or other purposes, and the site is served by a public water supply that obtains water from a different source not affected by this contamination. Soil Vapor Four soil vapor samples and one ambient air sample were collected throughout the site. Tetrachloroethene was found at elevated concentrations in SV04 (250 micrograms per cubic meter (ug/m3)), SV03 (23.5 ug/m3), SV02 (16.5 ug/m3) and AA (1.49 ug/m3). Trichloroethene was found at elevated concentrations in SV02 (6.02 ug/m3) and SV01 (38.2 ug/m3). It has been determined by the Department that the site does NOT pose a significant threat."

Health Problem:
"Direct contact with contaminants in the soil is unlikely because the majority of the site is covered with the former building foundations and pavement. Contaminated groundwater at the site is not used for drinking or other purposes, and the site is served by a public water supply that obtains water from a different source not affected by this

NORTHERN BOULEVARD AND STEINWAY STREET (Continued) **S120706192**

	contamination. Volatile organic compounds in soil vapor (air spaces within the soil) may move into overlying buildings and affect the indoor air quality. This process, which is similar to the movement of radon gas from the subsurface into the indoor air of buildings, is referred to as soil vapor intrusion. Because there is no on-site building, inhalation of site contaminants in indoor air due to soil vapor intrusion does not represent a concern for the site in its current condition. However, the potential exists for the inhalation of site contaminants due to soil vapor intrusion for any future on-site development."
Dump:	Not reported
Structure:	Not reported
Lagoon:	Not reported
Landfill:	Not reported
Pond:	Not reported
Disp Start:	Not reported
Disp Term:	Not reported
Lat/Long:	Not reported
Dell:	Not reported
Record Add:	Not reported
Record Upd:	Not reported
Updated By:	Not reported
Own Op:	6
Sub Type:	P03
Owner Name:	Laura Garcia
Owner Company:	Steinway Street LIC, LLC
Owner Address:	184 Kent Avenue, Apt C 706
Owner Addr2:	Not reported
Owner City,St,Zip:	Brooklyn, NY 11249
Owner Country:	United States of America
Own Op:	1
Sub Type:	E
Owner Name:	Not reported
Owner Company:	Western Beef Properties, Inc.
Owner Address:	47-05 Metropolitan Avenue
Owner Addr2:	Not reported
Owner City,St,Zip:	Ridgewood, NY 11385
Owner Country:	United States of America
Own Op:	Document Repository
Sub Type:	NNN
Owner Name:	Not reported
Owner Company:	Queens Library at Broadway
Owner Address:	40-20 Broadway
Owner Addr2:	Not reported
Owner City,St,Zip:	Long Island City, NY 11103
Owner Country:	United States of America
Own Op:	Document Repository
Sub Type:	NNN
Owner Name:	Not reported
Owner Company:	Queens Community Board 1
Owner Address:	45-02 Ditmars Boulevard
Owner Addr2:	Not reported
Owner City,St,Zip:	Astoria, NY 11105
Owner Country:	United States of America
HW Code:	Not reported
Waste Type:	Not reported
Waste Quantity:	Not reported

NORTHERN BOULEVARD AND STEINWAY STREET (Continued) **S120706192**

Waste Code:	Not reported
Crossref ID:	Not reported
Cross Ref Type Code:	Not reported
Cross Ref Type:	Not reported
Record Added Date:	Not reported
Record Updated:	Not reported
Updated By:	Not reported

M84 **FAIRWAY LUMBER & SUPPLY CO INC** **NY LTANKS** **U001833867**
NNE **34-35 STEINWAY ST** **NY UST** **N/A**
< 1/8 **LONG ISLAND CITY, NY 11101**
0.051 mi.
271 ft. **Site 1 of 7 in cluster M**

Relative: **Higher**
Actual: **41 ft.**

LTANKS:

Name:	34-35 STEINWAY ST
Address:	34-35 STEINWAY ST
City,State,Zip:	LONG ISLAND CITY, NY
Spill Number/Closed Date:	9302361 / 1993-09-21
Facility ID:	9302361
Site ID:	258271
Spill Date:	1993-05-10
Spill Cause:	Tank Test Failure
Spill Source:	Commercial/Industrial
Spill Class:	C3
Cleanup Ceased:	1993-09-21
SWIS:	4101
Investigator:	MCTIBBE
Referred To:	Not reported
Reported to Dept:	1993-05-20
CID:	Not reported
Water Affected:	Not reported
Spill Notifier:	Tank Tester
Last Inspection:	Not reported
Recommended Penalty:	False
Meets Standard:	True
UST Involvement:	True
Remediation Phase:	0
Date Entered In Computer:	1993-05-26
Spill Record Last Update:	1993-09-27
Spiller Name:	Not reported
Spiller Company:	FAIR WAY LUMBER
Spiller Address:	Not reported
Spiller County:	001
Spiller Contact:	Not reported
Spiller Phone:	Not reported
Spiller Extention:	Not reported
DEC Region:	2
DER Facility ID:	211399
DEC Memo:	"Prior to Sept, 2004 data translation this spill Lead_DEC Field was TIBBE 10/10/95: This is additional information about material spilled from the translation of the old spill file: CONTAM. SOIL."
Remarks:	"EXCAVATED TANK TOP-FOUND LEAK IN FILL BOX -REPAIRED-NYC FD TO WITNESS RE-TEST ON 6/3/93. CROMPED IS TESTER - 215 646-3161. CHUCK. NO CONTAMINATION FORWARD."

All TTF:

Facility ID:	9302361

FAIRWAY LUMBER & SUPPLY CO INC (Continued) **U001833867**

Spill Number:	9302361
Spill Tank Test:	1541563
Site ID:	258271
Tank Number:	Not reported
Tank Size:	0
Material:	0009
EPA UST:	Not reported
UST:	Not reported
Cause:	Not reported
Source:	Not reported
Test Method:	00
Test Method 2:	Unknown
Leak Rate:	.00
Gross Fail:	Not reported
Modified By:	Spills
Last Modified Date:	Not reported

All Materials:

Site ID:	258271
Operable Unit ID:	980774
Operable Unit:	01
Material ID:	399484
Material Code:	0009
Material Name:	gasoline
Case No.:	Not reported
Material FA:	Petroleum
Quantity:	.00
Units:	Not reported
Recovered:	.00
Oxygenate:	Not reported

UST:

Name:	FAIRWAY LUMBER & SUPPLY CO INC
Address:	34-35 STEINWAY ST
City,State,Zip:	LONG ISLAND CITY, NY 11101
Id/Status:	2-239356 / Unregulated/Closed
Program Type:	PBS
Region:	STATE
DEC Region:	2
Expiration Date:	N/A
UTM X:	589982.89926
UTM Y:	4510067.98176
Site Type:	Other

Affiliation Records:

Site Id:	9013
Affiliation Type:	Facility Owner
Company Name:	EUGENE WOLFF
Contact Type:	Not reported
Contact Name:	Not reported
Address1:	P.O. BOX 86
Address2:	Not reported
City:	ROSLYN HEIGHTS
State:	NY
Zip Code:	11577-0086
Country Code:	001

FAIRWAY LUMBER & SUPPLY CO INC (Continued) **U001833867**

Phone:	(516) 621-3149
EMail:	Not reported
Fax Number:	Not reported
Modified By:	TRANSLAT
Date Last Modified:	2004-03-04

Site Id:	9013
Affiliation Type:	Mail Contact
Company Name:	EUGENE WOLFF
Contact Type:	Not reported
Contact Name:	Not reported
Address1:	P.O. BOX 86
Address2:	Not reported
City:	ROSLYN HEIGHTS
State:	NY
Zip Code:	11577-0086
Country Code:	001
Phone:	(516) 621-3149
EMail:	Not reported
Fax Number:	Not reported
Modified By:	TRANSLAT
Date Last Modified:	2004-03-04

Site Id:	9013
Affiliation Type:	Facility Operator
Company Name:	FAIRWAY LUMBER & SUPPLY CO INC
Contact Type:	Not reported
Contact Name:	LEONARD STUCHINER
Address1:	Not reported
Address2:	Not reported
City:	Not reported
State:	NN
Zip Code:	Not reported
Country Code:	001
Phone:	(718) 392-4440
EMail:	Not reported
Fax Number:	Not reported
Modified By:	TRANSLAT
Date Last Modified:	2004-03-04

Site Id:	9013
Affiliation Type:	Emergency Contact
Company Name:	EUGENE WOLFF
Contact Type:	Not reported
Contact Name:	LEONARD STUCHINER
Address1:	Not reported
Address2:	Not reported
City:	Not reported
State:	NN
Zip Code:	Not reported
Country Code:	001
Phone:	(516) 621-3149
EMail:	Not reported
Fax Number:	Not reported
Modified By:	TRANSLAT
Date Last Modified:	2004-03-04

FAIRWAY LUMBER & SUPPLY CO INC (Continued) **U001833867**

Tank Info:

Tank Number:	001
Tank ID:	10157
Tank Status:	Closed - In Place
Material Name:	Closed - In Place
Capacity Gallons:	4000
Install Date:	09/01/1982
Date Tank Closed:	11/01/1994
Registered:	True
Tank Location:	Underground
Tank Type:	Steel/carbon steel
Material Code:	0009
Common Name of Substance:	Gasoline
Tightness Test Method:	NN
Date Test:	Not reported
Next Test Date:	Not reported
Pipe Model:	Not reported
Modified By:	TRANSLAT
Last Modified:	04/14/2017

Equipment Records:

A00 - Tank Internal Protection - None
D01 - Pipe Type - Steel/Carbon Steel/Iron
H00 - Tank Leak Detection - None
I00 - Overfill - None
B00 - Tank External Protection - None
C00 - Pipe Location - No Piping
F00 - Pipe External Protection - None
G00 - Tank Secondary Containment - None
J02 - Dispenser - Suction Dispenser

Tank Number:	002
Tank ID:	10158
Tank Status:	Closed - In Place
Material Name:	Closed - In Place
Capacity Gallons:	2000
Install Date:	09/01/1982
Date Tank Closed:	11/01/1994
Registered:	True
Tank Location:	Underground
Tank Type:	Steel/carbon steel
Material Code:	0003
Common Name of Substance:	#6 Fuel Oil (On-Site Consumption)
Tightness Test Method:	NN
Date Test:	Not reported
Next Test Date:	Not reported
Pipe Model:	Not reported
Modified By:	TRANSLAT
Last Modified:	04/14/2017

Equipment Records:

H00 - Tank Leak Detection - None
I00 - Overfill - None
A00 - Tank Internal Protection - None

FAIRWAY LUMBER & SUPPLY CO INC (Continued) **U001833867**

D01 - Pipe Type - Steel/Carbon Steel/Iron
B00 - Tank External Protection - None
C00 - Pipe Location - No Piping
F00 - Pipe External Protection - None
G00 - Tank Secondary Containment - None
J02 - Dispenser - Suction Dispenser

K85 **MARIO BEDESCU** **NY AST** **S107781611**
WSW **36-20 38TH STREET** **N/A**
< 1/8 **LONG ISLAND CITY, NY 11101**
0.052 mi.
277 ft. **Site 4 of 13 in cluster K**

Relative:
Lower

Actual:
29 ft.

AST:

Name:	MARIO BEDESCU
Address:	36-20 38TH STREET
City,State,Zip:	LONG ISLAND CITY, NY 11101
Region:	STATE
DEC Region:	2
Site Status:	Unregulated/Closed
Facility Id:	2-238422
Program Type:	PBS
UTM X:	590782.29531
UTM Y:	4511958.24112
Expiration Date:	N/A
Site Type:	Manufacturing (Other than Chemical)/Processing

Affiliation Records:

Site Id:	8928
Affiliation Type:	Facility Owner
Company Name:	HMW REALTY CORP.
Contact Type:	Not reported
Contact Name:	Not reported
Address1:	823 PARK AVENUE
Address2:	Not reported
City:	NEW YORK
State:	NY
Zip Code:	10021
Country Code:	001
Phone:	(212) 564-1992
EMail:	Not reported
Fax Number:	Not reported
Modified By:	TRANSLAT
Date Last Modified:	2004-03-04

Site Id:	8928
Affiliation Type:	Mail Contact
Company Name:	HMW REALTY CORP.
Contact Type:	Not reported
Contact Name:	MARSHALL WENDELL
Address1:	823 PARK AVENUE
Address2:	Not reported
City:	NEW YORK
State:	NY
Zip Code:	10021
Country Code:	001
Phone:	(212) 744-4940
EMail:	Not reported

MARIO BEDESCU (Continued) **S107781611**

Fax Number:	Not reported
Modified By:	TRANSLAT
Date Last Modified:	2004-03-04

Site Id:	8928
Affiliation Type:	Facility Operator
Company Name:	MARIO BEDESCU
Contact Type:	Not reported
Contact Name:	MARIO BEDESCU
Address1:	Not reported
Address2:	Not reported
City:	Not reported
State:	NN
Zip Code:	Not reported
Country Code:	001
Phone:	(718) 223-3728
EMail:	Not reported
Fax Number:	Not reported
Modified By:	TRANSLAT
Date Last Modified:	2004-03-04

Site Id:	8928
Affiliation Type:	Emergency Contact
Company Name:	HMW REALTY CORP.
Contact Type:	Not reported
Contact Name:	MARIO BEDESCU
Address1:	Not reported
Address2:	Not reported
City:	Not reported
State:	NN
Zip Code:	Not reported
Country Code:	001
Phone:	(718) 223-3728
EMail:	Not reported
Fax Number:	Not reported
Modified By:	TRANSLAT
Date Last Modified:	2004-03-04

Tank Info:

Tank Number:	1
Tank Id:	12722
Material Code:	0001
Common Name of Substance:	#2 Fuel Oil (On-Site Consumption)

Equipment Records:

A00 - Tank Internal Protection - None
D01 - Pipe Type - Steel/Carbon Steel/Iron
H00 - Tank Leak Detection - None
I05 - Overfill - Vent Whistle
B00 - Tank External Protection - None
F00 - Pipe External Protection - None
C01 - Pipe Location - Aboveground
G00 - Tank Secondary Containment - None
J02 - Dispenser - Suction Dispenser

Tank Location: Aboveground - on saddles, legs, racks, etc.... Tank bottom is elevated

MARIO BEDESCU (Continued) **S107781611**

above grade or tank pad, allowing visual inspection.

Tank Type:	Steel/Carbon Steel/Iron
Tank Status:	Closed - Removed
Pipe Model:	Not reported
Install Date:	08/01/1956
Capacity Gallons:	3000
Tightness Test Method:	NN
Date Test:	Not reported
Next Test Date:	Not reported
Date Tank Closed:	04/25/2001
Register:	True
Modified By:	TRANSLAT
Last Modified:	04/14/2017
Material Name:	#2 fuel oil (on-site consumption)

J86 **MANHOLE 3254** **NY Spills** **S104653954**
West **36TH AV / 36TH ST** **N/A**
< 1/8 **QUEENS, NY**
0.053 mi.
281 ft. **Site 10 of 11 in cluster J**

Relative: **Lower**

Actual: **33 ft.**

SPILLS:

Name:	MANHOLE 3254
Address:	36TH AV / 36TH ST
City,State,Zip:	QUEENS, NY
Spill Number/Closed Date:	0003585 / 2000-11-14
Facility ID:	0003585
Facility Type:	ER
DER Facility ID:	134409
Site ID:	159044
DEC Region:	2
Spill Cause:	Unknown
Spill Class:	C4
SWIS:	4101
Spill Date:	2000-06-23
Investigator:	JHOCONNE
Referred To:	Not reported
Reported to Dept:	2000-06-23
CID:	312
Water Affected:	Not reported
Spill Source:	Commercial/Industrial
Spill Notifier:	Responsible Party
Cleanup Ceased:	Not reported
Cleanup Meets Std:	False
Last Inspection:	Not reported
Recommended Penalty:	False
UST Trust:	False
Remediation Phase:	0
Date Entered In Computer:	2000-06-23
Spill Record Last Update:	2001-01-17
Spiller Name:	CALLER
Spiller Company:	CON EDISON
Spiller Address:	4 IRVING PLACE
Spiller Company:	001
Contact Name:	Not reported
DEC Memo:	"Prior to Sept, 2004 data translation this spill Lead_DEC Field was O'CONNELL e2MIS Notes: 1 gallon unknown on 420 gal water in MH3254. Results returned 8ppm PCB. Washed and sealed sump. Tag removed."

MANHOLE 3254 (Continued) **S104653954**

Remarks: "UNK OIL CONTAINED IN MANHOLE - SAMPLE TAKEN - CASE #131984"

All Materials:

Site ID:	159044
Operable Unit ID:	824911
Operable Unit:	01
Material ID:	551902
Material Code:	0066A
Material Name:	unknown petroleum
Case No.:	Not reported
Material FA:	Petroleum
Quantity:	1.00
Units:	G
Recovered:	.00
Oxygenate:	Not reported

N87 **LOT 15,TAXBLOCK 645** **NY E DESIGNATION** **S125715603**
NNW **34-29 37 STREET** **N/A**
< 1/8 **QUEENS, NY 11101**
0.053 mi.
282 ft. **Site 1 of 8 in cluster N**

Relative: **Lower**
Actual: **37 ft.**

E DESIGNATION:

Name:	LOT 15,TAXBLOCK 645
Address:	34-29 37 STREET
City,State,Zip:	QUEENS, NY 11101
Tax Lot(s):	15
Tax Block:	645
Borough Code:	QN
E-No:	E-533
Effective Date:	10/17/2019
Satisfaction Date:	Not reported
Ceqr Number:	08DCP045Q
Ulurp Number:	180036ZMQ, N180037ZRQ
Zoning Map No:	9b
Description:	Air Quality - HVAC fuel limited to natural gas
Lot Remediation Date:	Not reported
Description:	Exhaust stack location limitations
Lot Remediation Date:	Not reported
Description:	Hazardous Materials* Phase I and Phase II Testing Protocol
Lot Remediation Date:	Not reported

N88 **A & J WIRE DISPLAY CORP** **RCRA NonGen / NLR** **1000120541**
NNW **34-29 37TH ST** **FINDS** **NYD001267855**
< 1/8 **LONG ISLAND CITY, NY 11101** **ECHO**
0.053 mi.
282 ft. **Site 2 of 8 in cluster N**

Relative: **Lower**
Actual: **37 ft.**

RCRA NonGen / NLR:

Date Form Received by Agency:		2007-01-01 00:00:00.0
Handler Name:	A & J WIRE DISPLAY CORP	
Handler Address:		34-29 37TH ST
Handler City,State,Zip:		LONG ISLAND CITY, NY 11101

A & J WIRE DISPLAY CORP (Continued) **1000120541**

EPA ID:	NYD001267855
Contact Name:	STEPHEN KUBANIK
Contact Address:	37TH ST
Contact City,State,Zip:	LONG ISLAND CITY, NY 11101
Contact Telephone:	718-729-1616
Contact Fax:	Not reported
Contact Email:	Not reported
Contact Title:	Not reported
EPA Region:	02
Land Type:	Not reported
Federal Waste Generator Description:	Not a generator, verified
Non-Notifier:	Not reported
Biennial Report Cycle:	Not reported
Accessibility:	Not reported
Active Site Indicator:	Not reported
State District Owner:	NY
State District:	NYSDEC R2
Mailing Address:	37TH ST
Mailing City,State,Zip:	LONG ISLAND CITY, NY 11101
Owner Name:	OWNERNAME
Owner Type:	Private
Operator Name:	OWNERNAME
Operator Type:	Private
Short-Term Generator Activity:	No
Importer Activity:	No
Mixed Waste Generator:	No
Transporter Activity:	No
Transfer Facility Activity:	No
Recycler Activity with Storage:	No
Small Quantity On-Site Burner Exemption:	No
Smelting Melting and Refining Furnace Exemption:	No
Underground Injection Control:	No
Off-Site Waste Receipt:	No
Universal Waste Indicator:	No
Universal Waste Destination Facility:	No
Federal Universal Waste:	No
Active Site Fed-Reg Treatment Storage and Disposal Facility:	Not reported
Active Site Converter Treatment storage and Disposal Facility:	Not reported
Active Site State-Reg Treatment Storage and Disposal Facility:	Not reported
Active Site State-Reg Handler:	---
Federal Facility Indicator:	Not reported
Hazardous Secondary Material Indicator:	NN
Sub-Part K Indicator:	Not reported
Commercial TSD Indicator:	No
Treatment Storage and Disposal Type:	Not reported
2018 GPRA Permit Baseline:	Not on the Baseline
2018 GPRA Renewals Baseline:	Not on the Baseline
Permit Renewals Workload Universe:	Not reported
Permit Workload Universe:	Not reported
Permit Progress Universe:	Not reported
Post-Closure Workload Universe:	Not reported
Closure Workload Universe:	Not reported
202 GPRA Corrective Action Baseline:	No
Corrective Action Workload Universe:	No
Subject to Corrective Action Universe:	No
Non-TSDFs Where RCRA CA has Been Imposed Universe:	No
TSDFs Potentially Subject to CA Under 3004 (u)/(v) Universe:	No

A & J WIRE DISPLAY CORP (Continued) **1000120541**

TSDFs Only Subject to CA under Discretionary Auth Universe:	No
Corrective Action Priority Ranking:	No NCAPS ranking
Environmental Control Indicator:	No
Institutional Control Indicator:	No
Human Exposure Controls Indicator:	N/A
Groundwater Controls Indicator:	N/A
Operating TSDF Universe:	Not reported
Full Enforcement Universe:	Not reported
Significant Non-Complier Universe:	No
Unaddressed Significant Non-Complier Universe:	No
Addressed Significant Non-Complier Universe:	No
Significant Non-Complier With a Compliance Schedule Universe:	No
Financial Assurance Required:	Not reported
Handler Date of Last Change:	2015-04-14 00:00:00.0
Recognized Trader-Importer:	No
Recognized Trader-Exporter:	No
Importer of Spent Lead Acid Batteries:	No
Exporter of Spent Lead Acid Batteries:	No
Recycler Activity Without Storage:	Not reported
Manifest Broker:	Not reported
Sub-Part P Indicator:	No

Handler - Owner Operator:

Owner/Operator Indicator:	Operator
Owner/Operator Name:	OWNERNAME
Legal Status:	Private
Date Became Current:	Not reported
Date Ended Current:	Not reported
Owner/Operator Address:	NOT REQUIRED
Owner/Operator City,State,Zip:	NOT REQUIRED, WY 99999
Owner/Operator Telephone:	212-555-1212
Owner/Operator Telephone Ext:	Not reported
Owner/Operator Fax:	Not reported
Owner/Operator Email:	Not reported

Owner/Operator Indicator:	Owner
Owner/Operator Name:	OWNERNAME
Legal Status:	Private
Date Became Current:	Not reported
Date Ended Current:	Not reported
Owner/Operator Address:	NOT REQUIRED
Owner/Operator City,State,Zip:	NOT REQUIRED, WY 99999
Owner/Operator Telephone:	212-555-1212
Owner/Operator Telephone Ext:	Not reported
Owner/Operator Fax:	Not reported
Owner/Operator Email:	Not reported

Owner/Operator Indicator:	Owner
Owner/Operator Name:	OWNERNAME
Legal Status:	Private
Date Became Current:	Not reported
Date Ended Current:	Not reported
Owner/Operator Address:	NOT REQUIRED
Owner/Operator City,State,Zip:	NOT REQUIRED, WY 99999
Owner/Operator Telephone:	212-555-1212
Owner/Operator Telephone Ext:	Not reported

A & J WIRE DISPLAY CORP (Continued) **1000120541**

Owner/Operator Fax: Not reported
Owner/Operator Email: Not reported

Historic Generators:
Receive Date: 2006-01-01 00:00:00.0
Handler Name: A & J WIRE DISPLAY CORP
Federal Waste Generator Description: Not a generator, verified
State District Owner: NY
Large Quantity Handler of Universal Waste: No
Recognized Trader Importer: No
Recognized Trader Exporter: No
Spent Lead Acid Battery Importer: No
Spent Lead Acid Battery Exporter: No
Current Record: No
Non Storage Recycler Activity: Not reported
Electronic Manifest Broker: Not reported

Receive Date: 2007-01-01 00:00:00.0
Handler Name: A & J WIRE DISPLAY CORP
Federal Waste Generator Description: Not a generator, verified
State District Owner: NY
Large Quantity Handler of Universal Waste: No
Recognized Trader Importer: No
Recognized Trader Exporter: No
Spent Lead Acid Battery Importer: No
Spent Lead Acid Battery Exporter: No
Current Record: Yes
Non Storage Recycler Activity: Not reported
Electronic Manifest Broker: Not reported

Receive Date: 1980-08-04 00:00:00.0
Handler Name: A & J WIRE DISPLAY CORP
Federal Waste Generator Description: Not a generator, verified
State District Owner: NY
Large Quantity Handler of Universal Waste: No
Recognized Trader Importer: No
Recognized Trader Exporter: No
Spent Lead Acid Battery Importer: No
Spent Lead Acid Battery Exporter: No
Current Record: No
Non Storage Recycler Activity: Not reported
Electronic Manifest Broker: Not reported

List of NAICS Codes and Descriptions:
NAICS Code: 332618
NAICS Description: OTHER FABRICATED WIRE PRODUCT MANUFACTURING

Facility Has Received Notices of Violation:
Found Violation: No
Agency Which Determined Violation: Not reported
Violation Short Description: Not reported
Date Violation was Determined: Not reported
Actual Return to Compliance Date: Not reported
Return to Compliance Qualifier: Not reported
Violation Responsible Agency: Not reported
Scheduled Compliance Date: Not reported

A & J WIRE DISPLAY CORP (Continued) **1000120541**

Enforcement Identifier:	Not reported
Date of Enforcement Action:	Not reported
Enforcement Responsible Agency:	Not reported
Enforcement Docket Number:	Not reported
Enforcement Attorney:	Not reported
Corrective Action Component:	Not reported
Appeal Initiated Date:	Not reported
Appeal Resolution Date:	Not reported
Disposition Status Date:	Not reported
Disposition Status:	Not reported
Disposition Status Description:	Not reported
Consent/Final Order Sequence Number:	Not reported
Consent/Final Order Respondent Name:	Not reported
Consent/Final Order Lead Agency:	Not reported
Enforcement Type:	Not reported
Enforcement Responsible Person:	Not reported
Enforcement Responsible Sub-Organization:	Not reported
SEP Sequence Number:	Not reported
SEP Expenditure Amount:	Not reported
SEP Scheduled Completion Date:	Not reported
SEP Actual Date:	Not reported
SEP Defaulted Date:	Not reported
SEP Type:	Not reported
SEP Type Description:	Not reported
Proposed Amount:	Not reported
Final Monetary Amount:	Not reported
Paid Amount:	Not reported
Final Count:	Not reported
Final Amount:	Not reported

Evaluation Action Summary:

Evaluation Date:	1989-01-26 00:00:00.0
Evaluation Responsible Agency:	State
Found Violation:	No
Evaluation Type Description:	COMPLIANCE EVALUATION INSPECTION ON-SITE
Evaluation Responsible Person Identifier:	NYDEC
Evaluation Responsible Sub-Organization:	Not reported
Actual Return to Compliance Date:	Not reported
Scheduled Compliance Date:	Not reported
Date of Request:	Not reported
Date Response Received:	Not reported
Request Agency:	Not reported
Former Citation:	Not reported

FINDS:

Registry ID: 110004333132

Click Here:

Environmental Interest/Information System:

RCRAInfo is a national information system that supports the Resource Conservation and Recovery Act (RCRA) program through the tracking of events and activities related to facilities that generate, transport, and treat, store, or dispose of hazardous waste. RCRAInfo allows RCRA program staff to track the notification, permit, compliance, and corrective action activities required under RCRA.

A & J WIRE DISPLAY CORP (Continued) **1000120541**

Click this hyperlink while viewing on your computer to access additional FINDS: detail in the EDR Site Report.

ECHO:

Envid:	1000120541
Registry ID:	110004333132
DFR URL:	http://echo.epa.gov/detailed-facility-report?fid=110004333132
Name:	A & J WIRE DISPLAY CORP
Address:	34-29 37TH ST
City,State,Zip:	LONG ISLAND CITY, NY 11101

J89 **CON EDISON SERVICE BOX: 6180** **RCRA NonGen / NLR** **1016972901**
West **3615 36TH ST** **NY MANIFEST** **NYP004466892**
< 1/8 **LONG ISLAND CITY, NY 11101**
0.054 mi.
286 ft. **Site 11 of 11 in cluster J**

Relative: **Lower**

Actual: **32 ft.**

RCRA NonGen / NLR:

Date Form Received by Agency:	2014-04-14 00:00:00.0
Handler Name:	CON EDISON SERVICE BOX: 6180
Handler Address:	3615 36TH ST
Handler City,State,Zip:	LONG ISLAND CITY, NY 11101
EPA ID:	NYP004466892
Contact Name:	THOMAS TEELING
Contact Address:	Not reported
Contact City,State,Zip:	Not reported
Contact Telephone:	212-460-3770
Contact Fax:	Not reported
Contact Email:	Not reported
Contact Title:	SENIOR SCIENTIST
EPA Region:	02
Land Type:	Private
Federal Waste Generator Description:	Not a generator, verified
Non-Notifier:	Not reported
Biennial Report Cycle:	Not reported
Accessibility:	Not reported
Active Site Indicator:	Not reported
State District Owner:	NY
State District:	NYSDEC R2
Mailing Address:	IRVING PL, 15TH FL NE
Mailing City,State,Zip:	NEW YORK, NY 10003
Owner Name:	Not reported
Owner Type:	Not reported
Operator Name:	Not reported
Operator Type:	Not reported
Short-Term Generator Activity:	No
Importer Activity:	No
Mixed Waste Generator:	No
Transporter Activity:	No
Transfer Facility Activity:	No
Recycler Activity with Storage:	No
Small Quantity On-Site Burner Exemption:	No
Smelting Melting and Refining Furnace Exemption:	No
Underground Injection Control:	No
Off-Site Waste Receipt:	No
Universal Waste Indicator:	No
Universal Waste Destination Facility:	No

CON EDISON SERVICE BOX: 6180 (Continued) **1016972901**

Federal Universal Waste:	No
Active Site Fed-Reg Treatment Storage and Disposal Facility:	Not reported
Active Site Converter Treatment storage and Disposal Facility:	Not reported
Active Site State-Reg Treatment Storage and Disposal Facility:	Not reported
Active Site State-Reg Handler:	---
Federal Facility Indicator:	Not reported
Hazardous Secondary Material Indicator:	NN
Sub-Part K Indicator:	Not reported
Commercial TSD Indicator:	No
Treatment Storage and Disposal Type:	Not reported
2018 GPRA Permit Baseline:	Not on the Baseline
2018 GPRA Renewals Baseline:	Not on the Baseline
Permit Renewals Workload Universe:	Not reported
Permit Workload Universe:	Not reported
Permit Progress Universe:	Not reported
Post-Closure Workload Universe:	Not reported
Closure Workload Universe:	Not reported
202 GPRA Corrective Action Baseline:	No
Corrective Action Workload Universe:	No
Subject to Corrective Action Universe:	No
Non-TSDFs Where RCRA CA has Been Imposed Universe:	No
TSDFs Potentially Subject to CA Under 3004 (u)/(v) Universe:	No
TSDFs Only Subject to CA under Discretionary Auth Universe:	No
Corrective Action Priority Ranking:	No NCAPS ranking
Environmental Control Indicator:	No
Institutional Control Indicator:	No
Human Exposure Controls Indicator:	N/A
Groundwater Controls Indicator:	N/A
Operating TSDF Universe:	Not reported
Full Enforcement Universe:	Not reported
Significant Non-Complier Universe:	No
Unaddressed Significant Non-Complier Universe:	No
Addressed Significant Non-Complier Universe:	No
Significant Non-Complier With a Compliance Schedule Universe:	No
Financial Assurance Required:	Not reported
Handler Date of Last Change:	2014-10-14 12:33:48.0
Recognized Trader-Importer:	No
Recognized Trader-Exporter:	No
Importer of Spent Lead Acid Batteries:	No
Exporter of Spent Lead Acid Batteries:	No
Recycler Activity Without Storage:	Not reported
Manifest Broker:	Not reported
Sub-Part P Indicator:	No

Historic Generators:

Receive Date:	2014-03-14 00:00:00.0
Handler Name: CON EDISON SERVICE BOX:	6180
Federal Waste Generator Description:	Conditionally Exempt Small Quantity Generator
State District Owner:	NY
Large Quantity Handler of Universal Waste:	No
Recognized Trader Importer:	No
Recognized Trader Exporter:	No
Spent Lead Acid Battery Importer:	No
Spent Lead Acid Battery Exporter:	No
Current Record:	No
Non Storage Recycler Activity:	Not reported

CON EDISON SERVICE BOX: 6180 (Continued) **1016972901**

Electronic Manifest Broker: Not reported

Receive Date: 2014-04-14 00:00:00.0
Handler Name: CON EDISON SERVICE BOX: 6180
Federal Waste Generator Description: Not a generator, verified
State District Owner: NY
Large Quantity Handler of Universal Waste: No
Recognized Trader Importer: No
Recognized Trader Exporter: No
Spent Lead Acid Battery Importer: No
Spent Lead Acid Battery Exporter: No
Current Record: Yes
Non Storage Recycler Activity: Not reported
Electronic Manifest Broker: Not reported

List of NAICS Codes and Descriptions:
NAICS Codes: No NAICS Codes Found

Facility Has Received Notices of Violations:
Violations: No Violations Found

Evaluation Action Summary:
Evaluations: No Evaluations Found

NY MANIFEST:
Name: CON EDISON
Address: 3615 36TH ST
City,State,Zip: LONG ISLAND CITY, NY 11101
Country: USA
EPA ID: NYP004466892
Facility Status: Not reported
Location Address 1: 36-16 36 ST
Code: BP
Location Address 2: SB6180
Total Tanks: Not reported
Location City: QUEENS
Location State: NY
Location Zip: 11106
Location Zip 4: Not reported

NY MANIFEST:
EPAID: NYP004466892
Mailing Name: CON EDISON
Mailing Contact: CON EDISION
Mailing Address 1: 4 IRVING PL
Mailing Address 2: 15TH FL
Mailing City: NEW YORK
Mailing State: NY
Mailing Zip: 10003
Mailing Zip 4: Not reported
Mailing Country: USA
Mailing Phone: Not reported

NY MANIFEST:

CON EDISON SERVICE BOX: 6180 (Continued) **1016972901**

Document ID:	Not reported
Manifest Status:	Not reported
seq:	Not reported
Year:	Not reported
Trans1 State ID:	NJD003812047
Trans2 State ID:	Not reported
Generator Ship Date:	03/14/2014
Trans1 Recv Date:	03/14/2014
Trans2 Recv Date:	Not reported
TSD Site Recv Date:	03/14/2014
Part A Recv Date:	Not reported
Part B Recv Date:	Not reported
Generator EPA ID:	NYP004466892
Trans1 EPA ID:	Not reported
Trans2 EPA ID:	Not reported
TSDF ID 1:	NJD991291105
TSDF ID 2:	Not reported
Manifest Tracking Number:	002360303GBF
Import Indicator:	N
Export Indicator:	N
Discr Quantity Indicator:	N
Discr Type Indicator:	N
Discr Residue Indicator:	N
Discr Partial Reject Indicator:	N
Discr Full Reject Indicator:	N
Manifest Ref Number:	Not reported
Alt Facility RCRA ID:	Not reported
Alt Facility Sign Date:	Not reported
MGMT Method Type Code:	H110
Waste Code:	Not reported
Waste Code:	Not reported
Waste Code:	Not reported
Waste Code:	Not reported
Waste Code:	Not reported
Waste Code:	Not reported
Quantity:	100
Units:	G - Gallons (liquids only)* (8.3 pounds)
Number of Containers:	1
Container Type:	TT - Cargo tank, tank trucks
Handling Method:	T Chemical, physical, or biological treatment.
Specific Gravity:	1
Waste Code:	D008
Waste Code 1_2:	Not reported
Waste Code 1_3:	Not reported
Waste Code 1_4:	Not reported
Waste Code 1_5:	Not reported
Waste Code 1_6:	Not reported

O90 **J & H SERVICE CENTER** **EDR Hist Auto** **1020205924**
East **44-15 NORTHERN BLVD** **N/A**
< 1/8 **LONG IS CY, NY 11101**
0.056 mi.
294 ft. **Site 1 of 2 in cluster O**

Relative: EDR Hist Auto
Lower

Actual:
39 ft.

Year:	Name:	Type:
1970	J & H SERVICE CENTER	Gasoline Service Stations
1971	J & H SERVICE CENTER	Gasoline Service Stations

P91 **ARMY PICTURIAL CEN** **FUDS** **1024899218**
NW **N/A**
< 1/8 **LONG ISLAND CITY, NY**
0.058 mi.
304 ft. **Site 1 of 4 in cluster P**

Relative: FUDS:
Lower

Actual:
38 ft.

EPA Region:	2
Installation ID:	NY29799F112500
Congressional District Number:	12
Name:	ARMY PICTURIAL CEN
FUDS Number:	C02NY0583
City:	LONG ISLAND CITY
State:	NY
County:	QUEENS
Object ID:	8165
USACE Division:	NAD
USACE District:	New England District (NAE)
Status:	Properties without projects
Current Owner:	Not reported
EMS Map Link:	https://fudsportal.usace.army.mil/ems/ems/inventory/map/map?id=58291
Eligibility:	Eligible
Has Projects:	No
NPL Status:	Not on the NPL
Property History:	The site was used by the Army Signal Corps as a photographic center and movie studio.
Project Required:	No
Feature Description:	Not reported
X Coord:	-73.924377441000004
Y Coord:	40.756591796999999
Latitude:	40.756388889999997
Longitude:	-73.924444440000002

M92 **SERVICE BOX #48684** **NY Spills** **S104953432**
NNE **3431 STEINWAY ST** **N/A**
< 1/8 **QUEENS, NY**
0.061 mi.
321 ft. **Site 2 of 7 in cluster M**

Relative: SPILLS:
Higher

Actual:
42 ft.

Name:	SERVICE BOX #48684
Address:	3431 STEINWAY ST
City,State,Zip:	QUEENS, NY
Spill Number/Closed Date:	0013133 / 2001-05-17
Facility ID:	0013133

SERVICE BOX #48684 (Continued) **S104953432**

Facility Type:	ER
DER Facility ID:	176052
Site ID:	212503
DEC Region:	2
Spill Cause:	Unknown
Spill Class:	C4
SWIS:	4101
Spill Date:	2001-03-15
Investigator:	KMFOLEY
Referred To:	Not reported
Reported to Dept:	2001-03-15
CID:	257
Water Affected:	Not reported
Spill Source:	Unknown
Spill Notifier:	Affected Persons
Cleanup Ceased:	Not reported
Cleanup Meets Std:	False
Last Inspection:	Not reported
Recommended Penalty:	False
UST Trust:	False
Remediation Phase:	0
Date Entered In Computer:	2001-03-15
Spill Record Last Update:	2001-05-17
Spiller Name:	Not reported
Spiller Company:	UNKNOWN
Spiller Address:	Not reported
Spiller Company:	001
Contact Name:	BILL MURPHY
DEC Memo:	"Prior to Sept, 2004 data translation this spill Lead_DEC Field was FOLEY "
Remarks:	"ref #135925 - spill was original to be cleaned up within 24hrs at 1:15hrs lab advised that sample results will not be ready in time to allow cleanup with in 24hrs"

All Materials:

Site ID:	212503
Operable Unit ID:	834629
Operable Unit:	01
Material ID:	539857
Material Code:	0066A
Material Name:	unknown petroleum
Case No.:	Not reported
Material FA:	Petroleum
Quantity:	1.00
Units:	G
Recovered:	.00
Oxygenate:	Not reported

N93 **GRECZYLO HOME** **NY Spills** **S107416162**
NNW **34-27 37TH STREET** **N/A**
< 1/8 **LONG ISLAND, NY**
0.062 mi.
325 ft. **Site 3 of 8 in cluster N**

Relative: **Lower**

Actual: **37 ft.**

SPILLS:

Name:	GRECZYLO HOME
Address:	34-27 37TH STREET
City,State,Zip:	LONG ISLAND, NY
Spill Number/Closed Date:	0508597 / 2005-11-03
Facility ID:	0508597
Facility Type:	ER
DER Facility ID:	301549
Site ID:	354213
DEC Region:	2
Spill Cause:	Equipment Failure
Spill Class:	C4
SWIS:	4101
Spill Date:	2005-10-18
Investigator:	JBVOUGHT
Referred To:	Not reported
Reported to Dept:	2005-10-18
CID:	444
Water Affected:	Not reported
Spill Source:	Private Dwelling
Spill Notifier:	Responsible Party
Cleanup Ceased:	Not reported
Cleanup Meets Std:	False
Last Inspection:	Not reported
Recommended Penalty:	False
UST Trust:	False
Remediation Phase:	0
Date Entered In Computer:	2005-10-18
Spill Record Last Update:	2005-11-03
Spiller Name:	TUSIA
Spiller Company:	GRECZYLO HOME
Spiller Address:	34-27 37TH STREET
Spiller Company:	001
Contact Name:	TUSIA
DEC Memo:	"Sangesland tried to call this homeowner several times, but could not get through. CSL sent on 10/20/2005 10/25/05-Vought-Received call from George Greczylo (brother of owner-203-965-6488). Vought returned call and left message to return call to DEC. Vought received second call and returned call and left second message. 11/4/05-Vought-Received call from George and new furnace was installed. Old lines were clogged and when lines were being replaced one pint of oil was spilled. Clogged lines were in the concrete. No loss of oil was observed. No odors in the house. Spill was cleaned using sorbent material and no sewers or drains were affected. Spill closed by Vought. "
Remarks:	"LINE LEAKING AND ARE BEING REPLACED:"

All Materials:

Site ID:	354213
Operable Unit ID:	1111642
Operable Unit:	01
Material ID:	2101681
Material Code:	0001A
Material Name:	#2 fuel oil

GRECZYLO HOME (Continued) **S107416162**

Case No.:	Not reported
Material FA:	Petroleum
Quantity:	Not reported
Units:	G
Recovered:	.00
Oxygenate:	Not reported

K94 **CON EDISON** **NY MANIFEST** **S117058318**
West **F/O 36-21 36 ST** **N/A**
< 1/8 **QUEENS, NY 11106**
0.064 mi.
340 ft. **Site 5 of 13 in cluster K**

Relative:
Lower

Actual:
31 ft.

NY MANIFEST:

Name:	CON EDISON
Address:	F/O 36-21 36 ST
City,State,Zip:	QUEENS, NY 11106
Country:	USA
EPA ID:	NYP004503769
Facility Status:	Not reported
Location Address 1:	F/O 36-21 36 ST
Code:	BP
Location Address 2:	SB 11957
Total Tanks:	Not reported
Location City:	QUEENS
Location State:	NY
Location Zip:	11106
Location Zip 4:	Not reported

NY MANIFEST:

EPAID:	NYP004503769
Mailing Name:	CON EDISON
Mailing Contact:	TOM TEELING
Mailing Address 1:	4 IRVING PLACE - 15TH FLOOR
Mailing Address 2:	Not reported
Mailing City:	NEW YORK
Mailing State:	NY
Mailing Zip:	10003
Mailing Zip 4:	Not reported
Mailing Country:	USA
Mailing Phone:	2124603770

NY MANIFEST:

Document ID:	Not reported
Manifest Status:	Not reported
seq:	Not reported
Year:	Not reported
Trans1 State ID:	NJD003812047
Trans2 State ID:	Not reported
Generator Ship Date:	04/17/2014
Trans1 Recv Date:	04/17/2014
Trans2 Recv Date:	Not reported
TSD Site Recv Date:	04/22/2014
Part A Recv Date:	Not reported
Part B Recv Date:	Not reported
Generator EPA ID:	NYP004503769
Trans1 EPA ID:	Not reported

CON EDISON (Continued) **S117058318**

Trans2 EPA ID:	Not reported
TSDF ID 1:	NJD991291105
TSDF ID 2:	Not reported
Manifest Tracking Number:	002417766GBF
Import Indicator:	N
Export Indicator:	N
Discr Quantity Indicator:	N
Discr Type Indicator:	N
Discr Residue Indicator:	N
Discr Partial Reject Indicator:	N
Discr Full Reject Indicator:	N
Manifest Ref Number:	Not reported
Alt Facility RCRA ID:	Not reported
Alt Facility Sign Date:	Not reported
MGMT Method Type Code:	H110
Waste Code:	Not reported
Waste Code:	Not reported
Waste Code:	Not reported
Waste Code:	Not reported
Waste Code:	Not reported
Waste Code:	Not reported
Quantity:	30
Units:	G - Gallons (liquids only)* (8.3 pounds)
Number of Containers:	1
Container Type:	TT - Cargo tank, tank trucks
Handling Method:	T Chemical, physical, or biological treatment.
Specific Gravity:	1
Waste Code:	D008
Waste Code 1_2:	Not reported
Waste Code 1_3:	Not reported
Waste Code 1_4:	Not reported
Waste Code 1_5:	Not reported
Waste Code 1_6:	Not reported

Q95 **CON EDISON** **RCRA NonGen / NLR** **1018280081**
ENE **34-30 43RD ST** **FINDS** **NYP004749420**
< 1/8 **LONG ISLAND CITY, NY 11101** **ECHO**
0.065 mi.
344 ft. **Site 1 of 9 in cluster Q**

Relative: RCRA NonGen / NLR:
Higher

Actual: Date Form Received by Agency:		2015-12-17 00:00:00.0
47 ft. Handler Name:	CON EDISON	
Handler Address:		34-30 43RD ST
Handler City,State,Zip:		LONG ISLAND CITY, NY 11101
EPA ID:		NYP004749420
Contact Name:		THOMAS TEELING
Contact Address:		Not reported
Contact City,State,Zip:		Not reported
Contact Telephone:		212-460-3770
Contact Fax:		Not reported
Contact Email:		Not reported
Contact Title:		Not reported
EPA Region:		02
Land Type:		Private
Federal Waste Generator Description:		Not a generator, verified
Non-Notifier:		Not reported

CON EDISON (Continued) **1018280081**

Biennial Report Cycle:	Not reported
Accessibility:	Not reported
Active Site Indicator:	Not reported
State District Owner:	NY
State District:	NYSDEC R2
Mailing Address:	IRVING PL 15TH FL NE
Mailing City,State,Zip:	NEW YORK, NY 10003
Owner Name:	Not reported
Owner Type:	Not reported
Operator Name:	Not reported
Operator Type:	Not reported
Short-Term Generator Activity:	No
Importer Activity:	No
Mixed Waste Generator:	No
Transporter Activity:	No
Transfer Facility Activity:	No
Recycler Activity with Storage:	No
Small Quantity On-Site Burner Exemption:	No
Smelting Melting and Refining Furnace Exemption:	No
Underground Injection Control:	No
Off-Site Waste Receipt:	No
Universal Waste Indicator:	No
Universal Waste Destination Facility:	No
Federal Universal Waste:	No
Active Site Fed-Reg Treatment Storage and Disposal Facility:	Not reported
Active Site Converter Treatment storage and Disposal Facility:	Not reported
Active Site State-Reg Treatment Storage and Disposal Facility:	Not reported
Active Site State-Reg Handler:	---
Federal Facility Indicator:	Not reported
Hazardous Secondary Material Indicator:	NN
Sub-Part K Indicator:	Not reported
Commercial TSD Indicator:	No
Treatment Storage and Disposal Type:	Not reported
2018 GPRA Permit Baseline:	Not on the Baseline
2018 GPRA Renewals Baseline:	Not on the Baseline
Permit Renewals Workload Universe:	Not reported
Permit Workload Universe:	Not reported
Permit Progress Universe:	Not reported
Post-Closure Workload Universe:	Not reported
Closure Workload Universe:	Not reported
202 GPRA Corrective Action Baseline:	No
Corrective Action Workload Universe:	No
Subject to Corrective Action Universe:	No
Non-TSDFs Where RCRA CA has Been Imposed Universe:	No
TSDFs Potentially Subject to CA Under 3004 (u)/(v) Universe:	No
TSDFs Only Subject to CA under Discretionary Auth Universe:	No
Corrective Action Priority Ranking:	No NCAPS ranking
Environmental Control Indicator:	No
Institutional Control Indicator:	No
Human Exposure Controls Indicator:	N/A
Groundwater Controls Indicator:	N/A
Operating TSDF Universe:	Not reported
Full Enforcement Universe:	Not reported
Significant Non-Complier Universe:	No
Unaddressed Significant Non-Complier Universe:	No
Addressed Significant Non-Complier Universe:	No
Significant Non-Complier With a Compliance Schedule Universe:	No

CON EDISON (Continued) **1018280081**

Financial Assurance Required:	Not reported
Handler Date of Last Change:	2016-09-09 15:53:31.0
Recognized Trader-Importer:	No
Recognized Trader-Exporter:	No
Importer of Spent Lead Acid Batteries:	No
Exporter of Spent Lead Acid Batteries:	No
Recycler Activity Without Storage:	Not reported
Manifest Broker:	Not reported
Sub-Part P Indicator:	No

Historic Generators:

Receive Date:	2015-12-17 00:00:00.0
Handler Name: CON EDISON	
Federal Waste Generator Description:	Small Quantity Generator
State District Owner:	NY
Large Quantity Handler of Universal Waste:	No
Recognized Trader Importer:	No
Recognized Trader Exporter:	No
Spent Lead Acid Battery Importer:	No
Spent Lead Acid Battery Exporter:	No
Current Record:	No
Non Storage Recycler Activity:	Not reported
Electronic Manifest Broker:	Not reported

Receive Date:	2015-12-17 00:00:00.0
Handler Name: CON EDISON	
Federal Waste Generator Description:	Not a generator, verified
State District Owner:	NY
Large Quantity Handler of Universal Waste:	No
Recognized Trader Importer:	No
Recognized Trader Exporter:	No
Spent Lead Acid Battery Importer:	No
Spent Lead Acid Battery Exporter:	No
Current Record:	Yes
Non Storage Recycler Activity:	Not reported
Electronic Manifest Broker:	Not reported

List of NAICS Codes and Descriptions:
NAICS Codes: No NAICS Codes Found

Facility Has Received Notices of Violations:
Violations: No Violations Found

Evaluation Action Summary:
Evaluations: No Evaluations Found

FINDS:
Registry ID: 110067701419

Click Here:

Environmental Interest/Information System:
RCRAInfo is a national information system that supports the Resource

CON EDISON (Continued) **1018280081**

Conservation and Recovery Act (RCRA) program through the tracking of events and activities related to facilities that generate, transport, and treat, store, or dispose of hazardous waste. RCRAInfo allows RCRA program staff to track the notification, permit, compliance, and corrective action activities required under RCRA.

Click this hyperlink while viewing on your computer to access additional FINDS: detail in the EDR Site Report.

ECHO:

Envid:	1018280081
Registry ID:	110067701419
DFR URL:	http://echo.epa.gov/detailed-facility-report?fid=110067701419
Name:	CON EDISON
Address:	34-30 43RD ST
City,State,Zip:	LONG ISLAND CITY, NY 11101

Q96 **CON EDISON** **NJ MANIFEST** **S120668848**
ENE **34-30 43RD ST** **N/A**
< 1/8 **LONG ISLAND CITY, NY 11101**
0.065 mi.
344 ft. **Site 2 of 9 in cluster Q**

Relative:
Higher

Actual:
47 ft.

NJ MANIFEST:

EPA Id:	NYP004749420
Mail Address:	IRVING PL 15TH FL NE
Mail City/State/Zip:	NEW YORK, NY 10003
Facility Phone:	Not reported
Emergency Phone:	Not reported
Contact:	THOMAS TEELING
Comments:	Not reported
SIC Code:	Not reported
County:	NY081
Municipal:	Not reported
Previous EPA Id:	Not reported
Gen Flag:	Not reported
Trans Flag:	Not reported
TSDF Flag:	Not reported
Name Change:	Not reported
Date Change:	Not reported

Manifest:

Manifest Number:	015320360JJK
EPA ID:	NYP004749420
Date Shipped:	12/17/2015
TSDF EPA ID:	NJD002200046
Transporter EPA ID:	NJ0000027193
Transporter 2 EPA ID:	Not reported
Transporter 3 EPA ID:	Not reported
Transporter 4 EPA ID:	Not reported
Transporter 5 EPA ID:	Not reported
Transporter 6 EPA ID:	Not reported
Transporter 7 EPA ID:	Not reported
Transporter 8 EPA ID:	Not reported
Transporter 9 EPA ID:	Not reported
Transporter 10 EPA ID:	Not reported
Date Trans1 Transported Waste:	Not reported
Date Trans2 Transported Waste:	Not reported
Date Trans3 Transported Waste:	Not reported

CON EDISON (Continued) **S120668848**

Date Trans4 Transported Waste:	Not reported
Date Trans5 Transported Waste:	Not reported
Date Trans6 Transported Waste:	Not reported
Date Trans7 Transported Waste:	Not reported
Date Trans8 Transported Waste:	Not reported
Date Trans9 Transported Waste:	Not reported
Date Trans10 Transported Waste:	Not reported
Date TSDF Received Waste:	Not reported
TSDF EPA Facility Name:	Not reported
QTY Units:	Not reported
Transporter SEQ ID:	Not reported
Transporter-1 Date:	Not reported
Waste SEQ ID:	Not reported
Waste Type Code 2:	Not reported
Waste Type Code 3:	Not reported
Waste Type Code 4:	Not reported
Waste Type Code 5:	Not reported
Waste Type Code 6:	Not reported
Date Accepted:	Not reported
Manifest Discrepancy Type:	Not reported
Data Entry Number:	Not reported
Was Load Rejected:	NEW YORK, NY 10003
Reason Load Was Rejected:	Not reported

M97 **TERRY & ANGELA MASTORAS** **NY AST** **A100075697**
NNE **34-26 STEINWAY STREET** **N/A**
< 1/8 **LONG ISLAND CITY, NY 11101**
0.066 mi.
346 ft. **Site 3 of 7 in cluster M**

Relative:
Higher

Actual:
41 ft.

AST:

Name:	TERRY & ANGELA MASTORAS
Address:	34-26 STEINWAY STREET
City,State,Zip:	LONG ISLAND CITY, NY 11101
Region:	STATE
DEC Region:	2
Site Status:	Active
Facility Id:	2-270326
Program Type:	PBS
UTM X:	591055.11512
UTM Y:	4512258.02477
Expiration Date:	12/08/2020
Site Type:	Apartment Building/Office Building

Affiliation Records:

Site Id:	11354
Affiliation Type:	Facility Owner
Company Name:	34-26 STEINWAY ST. ASSOC., LLC
Contact Type:	MANAGING AGENT
Contact Name:	NICK CONWAY
Address1:	31-10 37TH AVE., SUITE 500
Address2:	Not reported
City:	LONG ISLAND CITY
State:	NY
Zip Code:	11101
Country Code:	001

TERRY & ANGELA MASTORAS (Continued) **A100075697**

Phone:	(718) 267-0300
EMail:	Not reported
Fax Number:	Not reported
Modified By:	NTFREEMA
Date Last Modified:	2015-12-14

Site Id:	11354
Affiliation Type:	Mail Contact
Company Name:	ALMA REALTY CORP
Contact Type:	Not reported
Contact Name:	ANGELO ZOUMAS
Address1:	31-10 37TH AVE.
Address2:	SUITE 500
City:	LONG ISLAND CITY
State:	NY
Zip Code:	11101
Country Code:	001
Phone:	(718) 267-0300
EMail:	Not reported
Fax Number:	Not reported
Modified By:	MFLEONAR
Date Last Modified:	2017-11-16

Site Id:	11354
Affiliation Type:	Facility Operator
Company Name:	TERRY & ANGELA MASTORAS
Contact Type:	Not reported
Contact Name:	T. ANGELA MASTORAS
Address1:	Not reported
Address2:	Not reported
City:	Not reported
State:	NN
Zip Code:	Not reported
Country Code:	001
Phone:	(718) 267-0300
EMail:	Not reported
Fax Number:	Not reported
Modified By:	dxliving
Date Last Modified:	2008-09-23

Site Id:	11354
Affiliation Type:	Emergency Contact
Company Name:	34-26 STEINWAY ST. ASSOC., LLC
Contact Type:	Not reported
Contact Name:	SOCRATIS FORADOULAS
Address1:	Not reported
Address2:	Not reported
City:	Not reported
State:	NN
Zip Code:	Not reported
Country Code:	999
Phone:	(718) 267-0300
EMail:	Not reported
Fax Number:	Not reported
Modified By:	NTFREEMA
Date Last Modified:	2015-12-14

TERRY & ANGELA MASTORAS (Continued) **A100075697**

Tank Info:

Tank Number:	001
Tank Id:	13791
Material Code:	0001
Common Name of Substance:	#2 Fuel Oil (On-Site Consumption)

Equipment Records:

K00 - Spill Prevention - None
D01 - Pipe Type - Steel/Carbon Steel/Iron
A00 - Tank Internal Protection - None
F00 - Pipe External Protection - None
B00 - Tank External Protection - None
C00 - Pipe Location - No Piping
L09 - Piping Leak Detection - Exempt Suction Piping
E00 - Piping Secondary Containment - None
G03 - Tank Secondary Containment - Vault (w/o access)
H00 - Tank Leak Detection - None
I04 - Overfill - Product Level Gauge (A/G)
J02 - Dispenser - Suction Dispenser

Tank Location:	Aboveground - contact with soil.... Tank bottom rests on soil, allowing no visual inspection.
Tank Type:	Steel/Carbon Steel/Iron
Tank Status:	In Service
Pipe Model:	Not reported
Install Date:	12/01/1920
Capacity Gallons:	1500
Tightness Test Method:	NN
Date Test:	Not reported
Next Test Date:	Not reported
Date Tank Closed:	Not reported
Register:	True
Modified By:	NTFREEMA
Last Modified:	04/14/2017
Material Name:	#2 fuel oil (on-site consumption)

R98 **CON EDISON** **NY MANIFEST** **S117319789**
WNW **35-30 36TH ST** **N/A**
< 1/8 **QUEENS, NY 11106**
0.066 mi.
349 ft. **Site 1 of 9 in cluster R**

Relative: **Lower**
Actual: **36 ft.**

NY MANIFEST:

Name:	CON EDISON
Address:	35-30 36TH ST
City,State,Zip:	QUEENS, NY 11106
Country:	USA
EPA ID:	NYP004680419
Facility Status:	Not reported
Location Address 1:	35-30 36TH ST
Code:	BP
Location Address 2:	SB 6003
Total Tanks:	Not reported
Location City:	QUEENS
Location State:	NY
Location Zip:	11106
Location Zip 4:	Not reported

CON EDISON (Continued) **S117319789**

NY MANIFEST:

EPAID:	NYP004680419
Mailing Name:	CON EDISON
Mailing Contact:	CON EDISON
Mailing Address 1:	4 IRVING PL 15TH FL
Mailing Address 2:	Not reported
Mailing City:	NEW YORK
Mailing State:	NY
Mailing Zip:	10003
Mailing Zip 4:	Not reported
Mailing Country:	USA
Mailing Phone:	2124603770

NY MANIFEST:

Document ID:	Not reported
Manifest Status:	Not reported
seq:	Not reported
Year:	Not reported
Trans1 State ID:	NJD003812047
Trans2 State ID:	Not reported
Generator Ship Date:	10/20/2014
Trans1 Recv Date:	10/20/2014
Trans2 Recv Date:	Not reported
TSD Site Recv Date:	10/21/2014
Part A Recv Date:	Not reported
Part B Recv Date:	Not reported
Generator EPA ID:	NYP004680419
Trans1 EPA ID:	Not reported
Trans2 EPA ID:	Not reported
TSDF ID 1:	NJD991291105
TSDF ID 2:	Not reported
Manifest Tracking Number:	002618082GBF
Import Indicator:	N
Export Indicator:	N
Discr Quantity Indicator:	N
Discr Type Indicator:	N
Discr Residue Indicator:	N
Discr Partial Reject Indicator:	N
Discr Full Reject Indicator:	N
Manifest Ref Number:	Not reported
Alt Facility RCRA ID:	Not reported
Alt Facility Sign Date:	Not reported
MGMT Method Type Code:	H110
Waste Code:	Not reported
Waste Code:	Not reported
Waste Code:	Not reported
Waste Code:	Not reported
Waste Code:	Not reported
Waste Code:	Not reported
Quantity:	50
Units:	G - Gallons (liquids only)* (8.3 pounds)
Number of Containers:	1
Container Type:	TT - Cargo tank, tank trucks
Handling Method:	T Chemical, physical, or biological treatment.
Specific Gravity:	1
Waste Code:	D008

CON EDISON (Continued) **S117319789**

Waste Code 1_2:	Not reported
Waste Code 1_3:	Not reported
Waste Code 1_4:	Not reported
Waste Code 1_5:	Not reported
Waste Code 1_6:	Not reported

N99 **CON EDISON** **NY MANIFEST** **S117319787**
North **34-26 38TH ST** **N/A**
< 1/8 **QUEENS, NY 11101**
0.066 mi.
350 ft. **Site 4 of 8 in cluster N**

Relative: **Lower**

Actual: **38 ft.**

NY MANIFEST:

Name:	CON EDISON
Address:	34-26 38TH ST
City,State,Zip:	QUEENS, NY 11101
Country:	USA
EPA ID:	NYP004680393
Facility Status:	Not reported
Location Address 1:	34-26 38TH ST
Code:	BP
Location Address 2:	SB 22025
Total Tanks:	Not reported
Location City:	QUEENS
Location State:	NY
Location Zip:	11101
Location Zip 4:	Not reported

NY MANIFEST:

EPAID:	NYP004680393
Mailing Name:	CON EDISON
Mailing Contact:	CON EDISON
Mailing Address 1:	4 IRVING PL 15TH FL
Mailing Address 2:	Not reported
Mailing City:	NEW YORK
Mailing State:	NY
Mailing Zip:	10003
Mailing Zip 4:	Not reported
Mailing Country:	USA
Mailing Phone:	2124603770

NY MANIFEST:

Document ID:	Not reported
Manifest Status:	Not reported
seq:	Not reported
Year:	Not reported
Trans1 State ID:	NJD003812047
Trans2 State ID:	Not reported
Generator Ship Date:	10/20/2014
Trans1 Recv Date:	10/20/2014
Trans2 Recv Date:	Not reported
TSD Site Recv Date:	10/21/2014
Part A Recv Date:	Not reported
Part B Recv Date:	Not reported
Generator EPA ID:	NYP004680393
Trans1 EPA ID:	Not reported
Trans2 EPA ID:	Not reported

CON EDISON (Continued) **S117319787**

TSDF ID 1:	NJD991291105
TSDF ID 2:	Not reported
Manifest Tracking Number:	002618083GBF
Import Indicator:	N
Export Indicator:	N
Discr Quantity Indicator:	N
Discr Type Indicator:	N
Discr Residue Indicator:	N
Discr Partial Reject Indicator:	N
Discr Full Reject Indicator:	N
Manifest Ref Number:	Not reported
Alt Facility RCRA ID:	Not reported
Alt Facility Sign Date:	Not reported
MGMT Method Type Code:	H110
Waste Code:	Not reported
Waste Code:	Not reported
Waste Code:	Not reported
Waste Code:	Not reported
Waste Code:	Not reported
Waste Code:	Not reported
Quantity:	80
Units:	G - Gallons (liquids only)* (8.3 pounds)
Number of Containers:	1
Container Type:	TT - Cargo tank, tank trucks
Handling Method:	T Chemical, physical, or biological treatment.
Specific Gravity:	1
Waste Code:	D008
Waste Code 1_2:	Not reported
Waste Code 1_3:	Not reported
Waste Code 1_4:	Not reported
Waste Code 1_5:	Not reported
Waste Code 1_6:	Not reported

K100 **CON EDISON** **NJ MANIFEST** **S120674489**
WSW **36-30 37TH ST** **N/A**
< 1/8 **LONG ISLAND CITY, NY 11101**
0.066 mi.
350 ft. **Site 6 of 13 in cluster K**

Relative: NJ MANIFEST:
Lower

EPA Id:	NYP004813206
Mail Address:	IRVING PL 15TH FL NE
Mail City/State/Zip:	NEW YORK, NY 10003
Facility Phone:	Not reported
Emergency Phone:	Not reported
Contact:	THOMAS TEELING
Comments:	Not reported
SIC Code:	Not reported
County:	NY081
Municipal:	Not reported
Previous EPA Id:	Not reported
Gen Flag:	Not reported
Trans Flag:	Not reported
TSDF Flag:	Not reported
Name Change:	Not reported
Date Change:	Not reported

Actual:
29 ft.

CON EDISON (Continued) **S120674489**

Manifest:

Manifest Number:	014473321JJK
EPA ID:	NYP004813206
Date Shipped:	7/27/2015
TSDF EPA ID:	NJD002200046
Transporter EPA ID:	NJ0000027193
Transporter 2 EPA ID:	Not reported
Transporter 3 EPA ID:	Not reported
Transporter 4 EPA ID:	Not reported
Transporter 5 EPA ID:	Not reported
Transporter 6 EPA ID:	Not reported
Transporter 7 EPA ID:	Not reported
Transporter 8 EPA ID:	Not reported
Transporter 9 EPA ID:	Not reported
Transporter 10 EPA ID:	Not reported
Date Trans1 Transported Waste:	Not reported
Date Trans2 Transported Waste:	Not reported
Date Trans3 Transported Waste:	Not reported
Date Trans4 Transported Waste:	Not reported
Date Trans5 Transported Waste:	Not reported
Date Trans6 Transported Waste:	Not reported
Date Trans7 Transported Waste:	Not reported
Date Trans8 Transported Waste:	Not reported
Date Trans9 Transported Waste:	Not reported
Date Trans10 Transported Waste:	Not reported
Date TSDF Received Waste:	Not reported
TSDF EPA Facility Name:	Not reported
QTY Units:	Not reported
Transporter SEQ ID:	Not reported
Transporter-1 Date:	Not reported
Waste SEQ ID:	Not reported
Waste Type Code 2:	Not reported
Waste Type Code 3:	Not reported
Waste Type Code 4:	Not reported
Waste Type Code 5:	Not reported
Waste Type Code 6:	Not reported
Date Accepted:	Not reported
Manifest Discrepancy Type:	Not reported
Data Entry Number:	Not reported
Was Load Rejected:	NEW YORK, NY 10003
Reason Load Was Rejected:	Not reported

K101 **CON EDISON - SERVICE BOX 5780** **NY MANIFEST** **S120958421**
WSW **36-30 37TH ST** **N/A**
< 1/8 **QUEENS, NY 11101**
0.066 mi.
350 ft. **Site 7 of 13 in cluster K**

Relative: **Lower**

Actual: **29 ft.**

NY MANIFEST:

Name:	CON EDISON - SERVICE BOX 5780
Address:	36-30 37TH ST
City,State,Zip:	QUEENS, NY 11101
Country:	USA
EPA ID:	NYP004936142
Facility Status:	Not reported

CON EDISON - SERVICE BOX 5780 (Continued) **S120958421**

Location Address 1:	36-30 37TH ST
Code:	BP
Location Address 2:	Not reported
Total Tanks:	Not reported
Location City:	QUEENS
Location State:	NY
Location Zip:	11101
Location Zip 4:	Not reported

NY MANIFEST:

EPAID:	NYP004936142
Mailing Name:	CON EDISON - SERVICE BOX 5780
Mailing Contact:	CON EDISON
Mailing Address 1:	4 IRVING PL 15TH FL NE
Mailing Address 2:	Not reported
Mailing City:	NEW YORK
Mailing State:	NY
Mailing Zip:	10003
Mailing Zip 4:	Not reported
Mailing Country:	USA
Mailing Phone:	Not reported

K102 **CON EDISON** **NY MANIFEST** **S119076776**
WSW **36-30 37TH ST** **N/A**
< 1/8 **LONG ISLAND CITY, NY 11101**
0.066 mi.
350 ft. **Site 8 of 13 in cluster K**

Relative:
Lower

Actual:
29 ft.

NY MANIFEST:

Name:	CON EDISON
Address:	36-30 37TH ST
City,State,Zip:	LONG ISLAND CITY, NY 11101
Country:	USA
EPA ID:	NYP004813206
Facility Status:	Not reported
Location Address 1:	36-30 37TH ST
Code:	BP
Location Address 2:	SB 5780
Total Tanks:	Not reported
Location City:	QUEENS
Location State:	NY
Location Zip:	Not reported
Location Zip 4:	Not reported

NY MANIFEST:

EPAID:	NYP004813206
Mailing Name:	CON EDISON
Mailing Contact:	DENNIS HUACON
Mailing Address 1:	4 IRVING PL 15TH FL
Mailing Address 2:	Not reported
Mailing City:	NEW YORK
Mailing State:	NY
Mailing Zip:	10003
Mailing Zip 4:	Not reported
Mailing Country:	USA
Mailing Phone:	2124603770

CON EDISON (Continued) **S119076776**

NY MANIFEST:

Document ID:	Not reported
Manifest Status:	Not reported
seq:	Not reported
Year:	Not reported
Trans1 State ID:	NJ0000027193
Trans2 State ID:	Not reported
Generator Ship Date:	07/27/2015
Trans1 Recv Date:	07/27/2015
Trans2 Recv Date:	Not reported
TSD Site Recv Date:	07/28/2015
Part A Recv Date:	Not reported
Part B Recv Date:	Not reported
Generator EPA ID:	NYP004813206
Trans1 EPA ID:	Not reported
Trans2 EPA ID:	Not reported
TSDF ID 1:	NJD002200046
TSDF ID 2:	Not reported
Manifest Tracking Number:	014473321JJK
Import Indicator:	N
Export Indicator:	N
Discr Quantity Indicator:	N
Discr Type Indicator:	N
Discr Residue Indicator:	N
Discr Partial Reject Indicator:	N
Discr Full Reject Indicator:	N
Manifest Ref Number:	Not reported
Alt Facility RCRA ID:	Not reported
Alt Facility Sign Date:	Not reported
MGMT Method Type Code:	H110
Waste Code:	Not reported
Waste Code:	Not reported
Waste Code:	Not reported
Waste Code:	Not reported
Waste Code:	Not reported
Waste Code:	Not reported
Quantity:	1000
Units:	P - Pounds
Number of Containers:	1
Container Type:	TT - Cargo tank, tank trucks
Handling Method:	T Chemical, physical, or biological treatment.
Specific Gravity:	1
Waste Code:	D008
Waste Code 1_2:	Not reported
Waste Code 1_3:	Not reported
Waste Code 1_4:	Not reported
Waste Code 1_5:	Not reported
Waste Code 1_6:	Not reported

K103 **CON EDISON** **RCRA NonGen / NLR** **1019905756**
WSW **36-30 37TH ST** **FINDS** **NYP004813206**
< 1/8 **LONG ISLAND CITY, NY 11101** **ECHO**
0.066 mi.
350 ft. **Site 9 of 13 in cluster K**

Relative: **Lower**
Actual: **29 ft.**

RCRA NonGen / NLR:

Date Form Received by Agency:		2015-07-27 00:00:00.0
Handler Name:	CON EDISON	
Handler Address:		36-30 37TH ST
Handler City,State,Zip:		LONG ISLAND CITY, NY 11101
EPA ID:		NYP004813206
Contact Name:		THOMAS TEELING
Contact Address:		Not reported
Contact City,State,Zip:		Not reported
Contact Telephone:		212-460-3770
Contact Fax:		Not reported
Contact Email:		Not reported
Contact Title:		Not reported
EPA Region:		02
Land Type:		Private
Federal Waste Generator Description:		Not a generator, verified
Non-Notifier:		Not reported
Biennial Report Cycle:		Not reported
Accessibility:		Not reported
Active Site Indicator:		Not reported
State District Owner:		NY
State District:		NYSDEC R2
Mailing Address:		IRVING PL 15TH FL NE
Mailing City,State,Zip:		NEW YORK, NY 10003
Owner Name:		Not reported
Owner Type:		Not reported
Operator Name:		Not reported
Operator Type:		Not reported
Short-Term Generator Activity:		No
Importer Activity:		No
Mixed Waste Generator:		No
Transporter Activity:		No
Transfer Facility Activity:		No
Recycler Activity with Storage:		No
Small Quantity On-Site Burner Exemption:		No
Smelting Melting and Refining Furnace Exemption:		No
Underground Injection Control:		No
Off-Site Waste Receipt:		No
Universal Waste Indicator:		No
Universal Waste Destination Facility:		No
Federal Universal Waste:		No
Active Site Fed-Reg Treatment Storage and Disposal Facility:		Not reported
Active Site Converter Treatment storage and Disposal Facility:		Not reported
Active Site State-Reg Treatment Storage and Disposal Facility:		Not reported
Active Site State-Reg Handler:		---
Federal Facility Indicator:		Not reported
Hazardous Secondary Material Indicator:		NN
Sub-Part K Indicator:		Not reported
Commercial TSD Indicator:		No
Treatment Storage and Disposal Type:		Not reported
2018 GPRA Permit Baseline:		Not on the Baseline
2018 GPRA Renewals Baseline:		Not on the Baseline
Permit Renewals Workload Universe:		Not reported

CON EDISON (Continued) **1019905756**

Permit Workload Universe:	Not reported
Permit Progress Universe:	Not reported
Post-Closure Workload Universe:	Not reported
Closure Workload Universe:	Not reported
202 GPRA Corrective Action Baseline:	No
Corrective Action Workload Universe:	No
Subject to Corrective Action Universe:	No
Non-TSDFs Where RCRA CA has Been Imposed Universe:	No
TSDFs Potentially Subject to CA Under 3004 (u)/(v) Universe:	No
TSDFs Only Subject to CA under Discretionary Auth Universe:	No
Corrective Action Priority Ranking:	No NCAPS ranking
Environmental Control Indicator:	No
Institutional Control Indicator:	No
Human Exposure Controls Indicator:	N/A
Groundwater Controls Indicator:	N/A
Operating TSDF Universe:	Not reported
Full Enforcement Universe:	Not reported
Significant Non-Complier Universe:	No
Unaddressed Significant Non-Complier Universe:	No
Addressed Significant Non-Complier Universe:	No
Significant Non-Complier With a Compliance Schedule Universe:	No
Financial Assurance Required:	Not reported
Handler Date of Last Change:	2016-09-09 15:28:59.0
Recognized Trader-Importer:	No
Recognized Trader-Exporter:	No
Importer of Spent Lead Acid Batteries:	No
Exporter of Spent Lead Acid Batteries:	No
Recycler Activity Without Storage:	Not reported
Manifest Broker:	Not reported
Sub-Part P Indicator:	No

Historic Generators:

Receive Date:	2015-07-27 00:00:00.0
Handler Name: CON EDISON	
Federal Waste Generator Description:	Large Quantity Generator
State District Owner:	NY
Large Quantity Handler of Universal Waste:	No
Recognized Trader Importer:	No
Recognized Trader Exporter:	No
Spent Lead Acid Battery Importer:	No
Spent Lead Acid Battery Exporter:	No
Current Record:	No
Non Storage Recycler Activity:	Not reported
Electronic Manifest Broker:	Not reported

Receive Date:	2015-07-27 00:00:00.0
Handler Name: CON EDISON	
Federal Waste Generator Description:	Not a generator, verified
State District Owner:	NY
Large Quantity Handler of Universal Waste:	No
Recognized Trader Importer:	No
Recognized Trader Exporter:	No
Spent Lead Acid Battery Importer:	No
Spent Lead Acid Battery Exporter:	No
Current Record:	Yes
Non Storage Recycler Activity:	Not reported

CON EDISON (Continued) **1019905756**

Electronic Manifest Broker: Not reported

List of NAICS Codes and Descriptions:
NAICS Codes: No NAICS Codes Found

Facility Has Received Notices of Violations:
Violations: No Violations Found

Evaluation Action Summary:
Evaluations: No Evaluations Found

FINDS:
Registry ID: 110069692577

Click Here:

Environmental Interest/Information System:
RCRAInfo is a national information system that supports the Resource Conservation and Recovery Act (RCRA) program through the tracking of events and activities related to facilities that generate, transport, and treat, store, or dispose of hazardous waste. RCRAInfo allows RCRA program staff to track the notification, permit, compliance, and corrective action activities required under RCRA.

Click this hyperlink while viewing on your computer to access additional FINDS: detail in the EDR Site Report.

ECHO:

Envid:	1019905756
Registry ID:	110069692577
DFR URL:	http://echo.epa.gov/detailed-facility-report?fid=110069692577
Name:	CON EDISON
Address:	36-30 37TH ST
City,State,Zip:	LONG ISLAND CITY, NY 11101

M104 **BP DISTRIBUTION** **EDR Hist Auto** **1021817908**
NE **3426 41ST ST APT 3D** **N/A**
< 1/8 **LONG ISLAND CITY, NY 11101**
0.069 mi.
363 ft. **Site 4 of 7 in cluster M**

Relative: EDR Hist Auto
Higher

Actual: **45 ft.**

Year:	Name:	Type:
2010	BP DISTRIBUTION	Gasoline Service Stations, NEC
2011	BP DISTRIBUTION	Gasoline Service Stations, NEC

M105 **34-26 TT REALTY LLC** **NY AST** **U003383774**
NE **34-26 41ST STREET** **N/A**
< 1/8 **LONG ISLAND CITY, NY 11101**
0.069 mi.
363 ft. **Site 5 of 7 in cluster M**

Relative:
Higher

Actual:
45 ft.

AST:

Name:	34-26 TT REALTY LLC
Address:	34-26 41ST STREET
City,State,Zip:	LONG ISLAND CITY, NY 11101
Region:	STATE
DEC Region:	2
Site Status:	Active
Facility Id:	2-062545
Program Type:	PBS
UTM X:	591124.87426
UTM Y:	4512221.26057
Expiration Date:	03/01/2022
Site Type:	Apartment Building/Office Building

Affiliation Records:

Site Id:	1185
Affiliation Type:	Mail Contact
Company Name:	MCP PROPERTY MANAGEMENT LLC
Contact Type:	Not reported
Contact Name:	MICHAEL PASZTOR
Address1:	214-05 39 AVENUE
Address2:	Not reported
City:	BAYSIDE
State:	NY
Zip Code:	11361
Country Code:	001
Phone:	(718) 423-1212
EMail:	VENDORS@MCP-PM.COM
Fax Number:	Not reported
Modified By:	ACDANIEL
Date Last Modified:	2019-08-14

Site Id:	1185
Affiliation Type:	Facility Owner
Company Name:	34-26 TT REALTY LLC
Contact Type:	GENERAL MANAGER
Contact Name:	MICHAL PASZTOR
Address1:	315 MADISON AVENUE, SUITE 1501
Address2:	Not reported
City:	NEW YORK
State:	NY
Zip Code:	10017
Country Code:	001
Phone:	(212) 983-7474
EMail:	Not reported
Fax Number:	Not reported
Modified By:	ACDANIEL
Date Last Modified:	2019-08-14

Site Id:	1185
Affiliation Type:	Facility Operator
Company Name:	34-26 TT REALTY LLC
Contact Type:	Not reported
Contact Name:	PETER ANASTASIADIS

34-26 TT REALTY LLC (Continued) **U003383774**

Address1:	Not reported
Address2:	Not reported
City:	Not reported
State:	NN
Zip Code:	Not reported
Country Code:	001
Phone:	(718) 452-1450
EMail:	Not reported
Fax Number:	Not reported
Modified By:	ACDANIEL
Date Last Modified:	2019-08-14

Site Id:	1185
Affiliation Type:	Emergency Contact
Company Name:	34-26 TT REALTY LLC
Contact Type:	Not reported
Contact Name:	PETER ANASTASIADIS
Address1:	Not reported
Address2:	Not reported
City:	Not reported
State:	NN
Zip Code:	Not reported
Country Code:	999
Phone:	(917) 445-5957
EMail:	Not reported
Fax Number:	Not reported
Modified By:	ACDANIEL
Date Last Modified:	2019-08-14

Tank Info:

Tank Number:	001
Tank Id:	2215
Material Code:	0001
Common Name of Substance:	#2 Fuel Oil (On-Site Consumption)

Equipment Records:

	K00 - Spill Prevention - None
	D01 - Pipe Type - Steel/Carbon Steel/Iron
	A00 - Tank Internal Protection - None
	F00 - Pipe External Protection - None
	L09 - Piping Leak Detection - Exempt Suction Piping
	E00 - Piping Secondary Containment - None
	H00 - Tank Leak Detection - None
	I04 - Overfill - Product Level Gauge (A/G)
	C01 - Pipe Location - Aboveground
	J02 - Dispenser - Suction Dispenser
	G00 - Tank Secondary Containment - None
	I05 - Overfill - Vent Whistle
	B05 - Tank External Protection - Jacketed
Tank Location:	Aboveground - contact with soil.... Tank bottom rests on soil, allowing no visual inspection.
Tank Type:	Steel/Carbon Steel/Iron
Tank Status:	In Service
Pipe Model:	Not reported
Install Date:	01/24/1947

34-26 TT REALTY LLC (Continued) **U003383774**

Capacity Gallons:	2000
Tightness Test Method:	NN
Date Test:	Not reported
Next Test Date:	Not reported
Date Tank Closed:	Not reported
Register:	True
Modified By:	ACDANIEL
Last Modified:	08/14/2019
Material Name:	#2 fuel oil (on-site consumption)

S106 **SPILL NUMBER 9006108** **NY Spills** **S102141666**
SSE **42-02 NORTHERN BLVD** **N/A**
< 1/8 **NEW YORK CITY, NY**
0.070 mi.
372 ft. **Site 1 of 2 in cluster S**

Relative: **Lower**

Actual: **29 ft.**

SPILLS:

Name:	SPILL NUMBER 9006108
Address:	42-02 NORTHERN BLVD
City,State,Zip:	NEW YORK CITY, NY
Spill Number/Closed Date:	9006108 / 1995-05-25
Facility ID:	9006108
Facility Type:	ER
DER Facility ID:	194615
Site ID:	236237
DEC Region:	2
Spill Cause:	Human Error
Spill Class:	C3
SWIS:	4101
Spill Date:	1990-09-04
Investigator:	WILSON
Referred To:	Not reported
Reported to Dept:	1990-09-04
CID:	Not reported
Water Affected:	Not reported
Spill Source:	Commercial Vehicle
Spill Notifier:	Fire Department
Cleanup Ceased:	1995-05-25
Cleanup Meets Std:	True
Last Inspection:	Not reported
Recommended Penalty:	False
UST Trust:	False
Remediation Phase:	0
Date Entered In Computer:	1990-09-06
Spill Record Last Update:	2003-07-02
Spiller Name:	Not reported
Spiller Company:	DUNKIN DONUTS
Spiller Address:	214 HARMONY RD
Spiller Company:	001
Contact Name:	Not reported
DEC Memo:	""
Remarks:	"FUEL TANK ON TRAILER WAS PUNCTURED ON GUARD RAIL AS DRIVER MOVED IN PATHMARK PARKING LOT, NYCFD APPLIED SPEEDY DRY, DUNKIN DONUT CORP WILLHANDLE REST OF CLEAN UP."

All Materials:

Site ID:	236237
Operable Unit ID:	946744

SPILL NUMBER 9006108 (Continued) **S102141666**

Operable Unit:	01
Material ID:	433586
Material Code:	0008
Material Name:	diesel
Case No.:	Not reported
Material FA:	Petroleum
Quantity:	35.00
Units:	G
Recovered:	.00
Oxygenate:	Not reported

K107 **EAGLE METAL MFG CORP** **RCRA NonGen / NLR** **1000279282**
West **36-27 36TH ST** **FINDS** **NYD001310390**
< 1/8 **LONG ISLAND CITY, NY 11106** **ECHO**
0.074 mi. **NY MANIFEST**
389 ft. **Site 10 of 13 in cluster K**

Relative: **Lower**
Actual: **30 ft.**

RCRA NonGen / NLR:

Date Form Received by Agency:		2007-01-01 00:00:00.0
Handler Name:	EAGLE METAL MFG CORP	
Handler Address:		36-27 36TH ST
Handler City,State,Zip:		LONG ISLAND CITY, NY 11106-1303
EPA ID:		NYD001310390
Contact Name:		Not reported
Contact Address:		36TH ST
Contact City,State,Zip:		LONG ISLAND CITY, NY 11106
Contact Telephone:		Not reported
Contact Fax:		Not reported
Contact Email:		Not reported
Contact Title:		Not reported
EPA Region:		02
Land Type:		Not reported
Federal Waste Generator Description:		Not a generator, verified
Non-Notifier:		Not reported
Biennial Report Cycle:		Not reported
Accessibility:		Not reported
Active Site Indicator:		Not reported
State District Owner:		NY
State District:		NYSDEC R2
Mailing Address:		36TH ST
Mailing City,State,Zip:		LONG ISLAND CITY, NY 11106
Owner Name:		CHARLES HIRSCH DOMENICK ROMANO
Owner Type:		Private
Operator Name:		CHARLES HIRSCH DOMENICK ROMANO
Operator Type:		Private
Short-Term Generator Activity:		No
Importer Activity:		No
Mixed Waste Generator:		No
Transporter Activity:		No
Transfer Facility Activity:		No
Recycler Activity with Storage:		No
Small Quantity On-Site Burner Exemption:		No
Smelting Melting and Refining Furnace Exemption:		No
Underground Injection Control:		No
Off-Site Waste Receipt:		No
Universal Waste Indicator:		No
Universal Waste Destination Facility:		No

EAGLE METAL MFG CORP (Continued) **1000279282**

Federal Universal Waste:	No
Active Site Fed-Reg Treatment Storage and Disposal Facility:	Not reported
Active Site Converter Treatment storage and Disposal Facility:	Not reported
Active Site State-Reg Treatment Storage and Disposal Facility:	Not reported
Active Site State-Reg Handler:	---
Federal Facility Indicator:	Not reported
Hazardous Secondary Material Indicator:	NN
Sub-Part K Indicator:	Not reported
Commercial TSD Indicator:	No
Treatment Storage and Disposal Type:	Not reported
2018 GPRA Permit Baseline:	Not on the Baseline
2018 GPRA Renewals Baseline:	Not on the Baseline
Permit Renewals Workload Universe:	Not reported
Permit Workload Universe:	Not reported
Permit Progress Universe:	Not reported
Post-Closure Workload Universe:	Not reported
Closure Workload Universe:	Not reported
202 GPRA Corrective Action Baseline:	No
Corrective Action Workload Universe:	No
Subject to Corrective Action Universe:	No
Non-TSDFs Where RCRA CA has Been Imposed Universe:	No
TSDFs Potentially Subject to CA Under 3004 (u)/(v) Universe:	No
TSDFs Only Subject to CA under Discretionary Auth Universe:	No
Corrective Action Priority Ranking:	No NCAPS ranking
Environmental Control Indicator:	No
Institutional Control Indicator:	No
Human Exposure Controls Indicator:	N/A
Groundwater Controls Indicator:	N/A
Operating TSDF Universe:	Not reported
Full Enforcement Universe:	Not reported
Significant Non-Complier Universe:	No
Unaddressed Significant Non-Complier Universe:	No
Addressed Significant Non-Complier Universe:	No
Significant Non-Complier With a Compliance Schedule Universe:	No
Financial Assurance Required:	Not reported
Handler Date of Last Change:	2015-04-14 00:00:00.0
Recognized Trader-Importer:	No
Recognized Trader-Exporter:	No
Importer of Spent Lead Acid Batteries:	No
Exporter of Spent Lead Acid Batteries:	No
Recycler Activity Without Storage:	Not reported
Manifest Broker:	Not reported
Sub-Part P Indicator:	No

Handler - Owner Operator:

Owner/Operator Indicator:	Owner
Owner/Operator Name:	CHARLES HIRSCH DOMENICK ROMANO
Legal Status:	Private
Date Became Current:	Not reported
Date Ended Current:	Not reported
Owner/Operator Address:	NOT REQUIRED
Owner/Operator City,State,Zip:	NOT REQUIRED, WY 99999
Owner/Operator Telephone:	212-555-1212
Owner/Operator Telephone Ext:	Not reported
Owner/Operator Fax:	Not reported
Owner/Operator Email:	Not reported

EAGLE METAL MFG CORP (Continued) **1000279282**

Owner/Operator Indicator: Operator
Owner/Operator Name: CHARLES HIRSCH DOMENICK ROMANO
Legal Status: Private
Date Became Current: Not reported
Date Ended Current: Not reported
Owner/Operator Address: NOT REQUIRED
Owner/Operator City,State,Zip: NOT REQUIRED, WY 99999
Owner/Operator Telephone: 212-555-1212
Owner/Operator Telephone Ext: Not reported
Owner/Operator Fax: Not reported
Owner/Operator Email: Not reported

Owner/Operator Indicator: Owner
Owner/Operator Name: CHARLES HIRSCH DOMENICK ROMANO
Legal Status: Private
Date Became Current: Not reported
Date Ended Current: Not reported
Owner/Operator Address: NOT REQUIRED
Owner/Operator City,State,Zip: NOT REQUIRED, WY 99999
Owner/Operator Telephone: 212-555-1212
Owner/Operator Telephone Ext: Not reported
Owner/Operator Fax: Not reported
Owner/Operator Email: Not reported

Historic Generators:
Receive Date: 1999-07-08 00:00:00.0
Handler Name: EAGLE METAL MFG CORP
Federal Waste Generator Description: Not a generator, verified
State District Owner: NY
Large Quantity Handler of Universal Waste: No
Recognized Trader Importer: No
Recognized Trader Exporter: No
Spent Lead Acid Battery Importer: No
Spent Lead Acid Battery Exporter: No
Current Record: No
Non Storage Recycler Activity: Not reported
Electronic Manifest Broker: Not reported

Receive Date: 2006-01-01 00:00:00.0
Handler Name: EAGLE METAL MFG CORP
Federal Waste Generator Description: Not a generator, verified
State District Owner: NY
Large Quantity Handler of Universal Waste: No
Recognized Trader Importer: No
Recognized Trader Exporter: No
Spent Lead Acid Battery Importer: No
Spent Lead Acid Battery Exporter: No
Current Record: No
Non Storage Recycler Activity: Not reported
Electronic Manifest Broker: Not reported

Receive Date: 2007-01-01 00:00:00.0
Handler Name: EAGLE METAL MFG CORP
Federal Waste Generator Description: Not a generator, verified
State District Owner: NY
Large Quantity Handler of Universal Waste: No
Recognized Trader Importer: No

EAGLE METAL MFG CORP (Continued) **1000279282**

Recognized Trader Exporter: No
Spent Lead Acid Battery Importer: No
Spent Lead Acid Battery Exporter: No
Current Record: Yes
Non Storage Recycler Activity: Not reported
Electronic Manifest Broker: Not reported

Receive Date: 1980-09-19 00:00:00.0
Handler Name: EAGLE METAL MFG CORP
Federal Waste Generator Description: Large Quantity Generator
State District Owner: NY
Large Quantity Handler of Universal Waste: No
Recognized Trader Importer: No
Recognized Trader Exporter: No
Spent Lead Acid Battery Importer: No
Spent Lead Acid Battery Exporter: No
Current Record: No
Non Storage Recycler Activity: Not reported
Electronic Manifest Broker: Not reported

List of NAICS Codes and Descriptions:
NAICS Code: 323118
NAICS Description: BLANKBOOK, LOOSELEAF BINDERS, AND DEVICES MANUFACTURING

Facility Has Received Notices of Violation:
Found Violation: Yes
Agency Which Determined Violation: State
Violation Short Description: Generators - General
Date Violation was Determined: 1986-06-02 00:00:00.0
Actual Return to Compliance Date: 1986-11-24 00:00:00.0
Return to Compliance Qualifier: Observed
Violation Responsible Agency: State
Scheduled Compliance Date: 1986-09-15 00:00:00.0
Enforcement Identifier: 001
Date of Enforcement Action: 1986-08-15 00:00:00.0
Enforcement Responsible Agency: State
Enforcement Docket Number: Not reported
Enforcement Attorney: Not reported
Corrective Action Component: No
Appeal Initiated Date: Not reported
Appeal Resolution Date: Not reported
Disposition Status Date: Not reported
Disposition Status: Not reported
Disposition Status Description: Not reported
Consent/Final Order Sequence Number: Not reported
Consent/Final Order Respondent Name: Not reported
Consent/Final Order Lead Agency: Not reported
Enforcement Type: WRITTEN INFORMAL
Enforcement Responsible Person: NYDEC
Enforcement Responsible Sub-Organization: Not reported
SEP Sequence Number: Not reported
SEP Expenditure Amount: Not reported
SEP Scheduled Completion Date: Not reported
SEP Actual Date: Not reported
SEP Defaulted Date: Not reported
SEP Type: Not reported

EAGLE METAL MFG CORP (Continued) **1000279282**

SEP Type Description: Not reported
Proposed Amount: Not reported
Final Monetary Amount: Not reported
Paid Amount: Not reported
Final Count: Not reported
Final Amount: Not reported

Found Violation: No
Agency Which Determined Violation: Not reported
Violation Short Description: Not reported
Date Violation was Determined: Not reported
Actual Return to Compliance Date: Not reported
Return to Compliance Qualifier: Not reported
Violation Responsible Agency: Not reported
Scheduled Compliance Date: Not reported
Enforcement Identifier: Not reported
Date of Enforcement Action: Not reported
Enforcement Responsible Agency: Not reported
Enforcement Docket Number: Not reported
Enforcement Attorney: Not reported
Corrective Action Component: Not reported
Appeal Initiated Date: Not reported
Appeal Resolution Date: Not reported
Disposition Status Date: Not reported
Disposition Status: Not reported
Disposition Status Description: Not reported
Consent/Final Order Sequence Number: Not reported
Consent/Final Order Respondent Name: Not reported
Consent/Final Order Lead Agency: Not reported
Enforcement Type: Not reported
Enforcement Responsible Person: Not reported
Enforcement Responsible Sub-Organization: Not reported
SEP Sequence Number: Not reported
SEP Expenditure Amount: Not reported
SEP Scheduled Completion Date: Not reported
SEP Actual Date: Not reported
SEP Defaulted Date: Not reported
SEP Type: Not reported
SEP Type Description: Not reported
Proposed Amount: Not reported
Final Monetary Amount: Not reported
Paid Amount: Not reported
Final Count: Not reported
Final Amount: Not reported

Found Violation: Yes
Agency Which Determined Violation: State
Violation Short Description: Generators - General
Date Violation was Determined: 1986-06-02 00:00:00.0
Actual Return to Compliance Date: 1986-11-24 00:00:00.0
Return to Compliance Qualifier: Observed
Violation Responsible Agency: State
Scheduled Compliance Date: 1986-09-15 00:00:00.0
Enforcement Identifier: 001
Date of Enforcement Action: 1986-08-15 00:00:00.0
Enforcement Responsible Agency: State
Enforcement Docket Number: Not reported

EAGLE METAL MFG CORP (Continued) **1000279282**

Enforcement Attorney:	Not reported
Corrective Action Component:	No
Appeal Initiated Date:	Not reported
Appeal Resolution Date:	Not reported
Disposition Status Date:	Not reported
Disposition Status:	Not reported
Disposition Status Description:	Not reported
Consent/Final Order Sequence Number:	Not reported
Consent/Final Order Respondent Name:	Not reported
Consent/Final Order Lead Agency:	Not reported
Enforcement Type:	WRITTEN INFORMAL
Enforcement Responsible Person:	NYDEC
Enforcement Responsible Sub-Organization:	Not reported
SEP Sequence Number:	Not reported
SEP Expenditure Amount:	Not reported
SEP Scheduled Completion Date:	Not reported
SEP Actual Date:	Not reported
SEP Defaulted Date:	Not reported
SEP Type:	Not reported
SEP Type Description:	Not reported
Proposed Amount:	Not reported
Final Monetary Amount:	Not reported
Paid Amount:	Not reported
Final Count:	Not reported
Final Amount:	Not reported

Evaluation Action Summary:

Evaluation Date:	1986-06-02 00:00:00.0
Evaluation Responsible Agency:	State
Found Violation:	Yes
Evaluation Type Description:	COMPLIANCE EVALUATION INSPECTION ON-SITE
Evaluation Responsible Person Identifier:	NYDEC
Evaluation Responsible Sub-Organization:	Not reported
Actual Return to Compliance Date:	1986-11-24 00:00:00.0
Scheduled Compliance Date:	1986-09-15 00:00:00.0
Date of Request:	Not reported
Date Response Received:	Not reported
Request Agency:	Not reported
Former Citation:	Not reported

Evaluation Date:	1986-12-01 00:00:00.0
Evaluation Responsible Agency:	State
Found Violation:	No
Evaluation Type Description:	NON-FINANCIAL RECORD REVIEW
Evaluation Responsible Person Identifier:	NYDEC
Evaluation Responsible Sub-Organization:	Not reported
Actual Return to Compliance Date:	Not reported
Scheduled Compliance Date:	Not reported
Date of Request:	Not reported
Date Response Received:	Not reported
Request Agency:	Not reported
Former Citation:	Not reported

Evaluation Date:	1986-06-02 00:00:00.0
Evaluation Responsible Agency:	State
Found Violation:	Yes
Evaluation Type Description:	COMPLIANCE EVALUATION INSPECTION ON-SITE

EAGLE METAL MFG CORP (Continued) **1000279282**

Evaluation Responsible Person Identifier:	NYDEC
Evaluation Responsible Sub-Organization:	Not reported
Actual Return to Compliance Date:	1986-11-24 00:00:00.0
Scheduled Compliance Date:	1986-09-15 00:00:00.0
Date of Request:	Not reported
Date Response Received:	Not reported
Request Agency:	Not reported
Former Citation:	Not reported

FINDS:
Registry ID: 110004333597

Click Here:

Environmental Interest/Information System:
RCRAInfo is a national information system that supports the Resource Conservation and Recovery Act (RCRA) program through the tracking of events and activities related to facilities that generate, transport, and treat, store, or dispose of hazardous waste. RCRAInfo allows RCRA program staff to track the notification, permit, compliance, and corrective action activities required under RCRA.

Click this hyperlink while viewing on your computer to access additional FINDS: detail in the EDR Site Report.

ECHO:

Envid:	1000279282
Registry ID:	110004333597
DFR URL:	http://echo.epa.gov/detailed-facility-report?fid=110004333597
Name:	EAGLE METAL MFG CORP
Address:	36-27 36TH ST
City,State,Zip:	LONG ISLAND CITY, NY 11106

NY MANIFEST:

Name:	EAGLE METAL MFG CORP
Address:	36-27 36TH ST
City,State,Zip:	LONG ISLAND CITY, NY 11106-1303
Country:	USA
EPA ID:	NYD001310390
Facility Status:	Not reported
Location Address 1:	36-27 36TH ST
Code:	BP
Location Address 2:	Not reported
Total Tanks:	Not reported
Location City:	LONG IS CY
Location State:	NY
Location Zip:	11106
Location Zip 4:	Not reported

NY MANIFEST:

EPAID:	NYD001310390
Mailing Name:	EAGLE METAL MFG CORP
Mailing Contact:	ROMANO DOMENICK MANAGER
Mailing Address 1:	36-27 36TH ST
Mailing Address 2:	Not reported
Mailing City:	LONG ISLAND CITY
Mailing State:	NY

EAGLE METAL MFG CORP (Continued) **1000279282**

Mailing Zip:	11106
Mailing Zip 4:	Not reported
Mailing Country:	USA
Mailing Phone:	2127843057

NY MANIFEST:

Document ID:	NJA0540733
Manifest Status:	K
seq:	Not reported
Year:	1988
Trans1 State ID:	NJDEPS063
Trans2 State ID:	Not reported
Generator Ship Date:	11/15/1988
Trans1 Recv Date:	11/15/1988
Trans2 Recv Date:	/ /
TSD Site Recv Date:	11/16/1988
Part A Recv Date:	12/28/1988
Part B Recv Date:	11/25/1988
Generator EPA ID:	NYD001310390
Trans1 EPA ID:	NJD982528168
Trans2 EPA ID:	Not reported
TSDF ID 1:	NJD002454544
TSDF ID 2:	Not reported
Manifest Tracking Number:	Not reported
Import Indicator:	Not reported
Export Indicator:	Not reported
Discr Quantity Indicator:	Not reported
Discr Type Indicator:	Not reported
Discr Residue Indicator:	Not reported
Discr Partial Reject Indicator:	Not reported
Discr Full Reject Indicator:	Not reported
Manifest Ref Number:	Not reported
Alt Facility RCRA ID:	Not reported
Alt Facility Sign Date:	Not reported
MGMT Method Type Code:	Not reported
Waste Code:	F001 - UNKNOWN
Waste Code:	Not reported
Waste Code:	Not reported
Waste Code:	Not reported
Waste Code:	Not reported
Waste Code:	Not reported
Quantity:	00060
Units:	G - Gallons (liquids only)* (8.3 pounds)
Number of Containers:	002
Container Type:	DM - Metal drums, barrels
Handling Method:	R Material recovery of more than 75 percent of the total material.
Specific Gravity:	100

N108 **LOT 40,TAXBLOCK 645** **NY E DESIGNATION** **S125715628**
North **34-22 38 STREET** **N/A**
< 1/8 **QUEENS, NY 11101**
0.076 mi.
400 ft. **Site 5 of 8 in cluster N**

Relative: **Lower**
Actual: **38 ft.**

E DESIGNATION:

Name:	LOT 40,TAXBLOCK 645
Address:	34-22 38 STREET
City,State,Zip:	QUEENS, NY 11101
Tax Lot(s):	40
Tax Block:	645
Borough Code:	QN
E-No:	E-533
Effective Date:	10/17/2019
Satisfaction Date:	Not reported
Ceqr Number:	08DCP045Q
Ulurp Number:	180036ZMQ, N180037ZRQ
Zoning Map No:	9b
Description:	Air Quality - HVAC fuel limited to natural gas
Lot Remediation Date:	Not reported
Description:	Exhaust stack location limitations
Lot Remediation Date:	Not reported
Description:	Hazardous Materials* Phase I and Phase II Testing Protocol
Lot Remediation Date:	Not reported

P109 **NYC SCHOOL CONSTRUCTION AUTH** **RCRA-SQG** **1009399936**
NW **35-12 35TH AVE** **NY MANIFEST** **NYR000139006**
< 1/8 **ASTORIA, NY 11106**
0.077 mi.
404 ft. **Site 2 of 4 in cluster P**

Relative: **Lower**
Actual: **38 ft.**

RCRA-SQG:

Date Form Received by Agency:	2007-01-01 00:00:00.0
Handler Name:	NYC SCHOOL CONSTRUCTION AUTH
Handler Address:	35-12 35TH AVE
Handler City,State,Zip:	ASTORIA, NY 11106
EPA ID:	NYR000139006
Contact Name:	ANTONY H WALKER
Contact Address:	35TH AVE
Contact City,State,Zip:	ASTORIA, NY 11106
Contact Telephone:	516-315-0209
Contact Fax:	Not reported
Contact Email:	Not reported
Contact Title:	Not reported
EPA Region:	02
Land Type:	Municipal
Federal Waste Generator Description:	Small Quantity Generator
Non-Notifier:	Not reported
Biennial Report Cycle:	Not reported
Accessibility:	Not reported
Active Site Indicator:	Handler Activities
State District Owner:	NY
State District:	NYSDEC R2
Mailing Address:	35TH AVE
Mailing City,State,Zip:	ASTORIA, NY 11106
Owner Name:	NYC SCHOOL CONSTRUCTION AUTHORITY

NYC SCHOOL CONSTRUCTION AUTH (Continued) **1009399936**

Owner Type:	Municipal
Operator Name:	ANTONY WALKER
Operator Type:	Municipal
Short-Term Generator Activity:	No
Importer Activity:	No
Mixed Waste Generator:	No
Transporter Activity:	No
Transfer Facility Activity:	No
Recycler Activity with Storage:	No
Small Quantity On-Site Burner Exemption:	No
Smelting Melting and Refining Furnace Exemption:	No
Underground Injection Control:	No
Off-Site Waste Receipt:	No
Universal Waste Indicator:	No
Universal Waste Destination Facility:	No
Federal Universal Waste:	No
Active Site Fed-Reg Treatment Storage and Disposal Facility:	Not reported
Active Site Converter Treatment storage and Disposal Facility:	Not reported
Active Site State-Reg Treatment Storage and Disposal Facility:	Not reported
Active Site State-Reg Handler:	---
Federal Facility Indicator:	Not reported
Hazardous Secondary Material Indicator:	NN
Sub-Part K Indicator:	Not reported
Commercial TSD Indicator:	No
Treatment Storage and Disposal Type:	Not reported
2018 GPRA Permit Baseline:	Not on the Baseline
2018 GPRA Renewals Baseline:	Not on the Baseline
Permit Renewals Workload Universe:	Not reported
Permit Workload Universe:	Not reported
Permit Progress Universe:	Not reported
Post-Closure Workload Universe:	Not reported
Closure Workload Universe:	Not reported
202 GPRA Corrective Action Baseline:	No
Corrective Action Workload Universe:	No
Subject to Corrective Action Universe:	No
Non-TSDFs Where RCRA CA has Been Imposed Universe:	No
TSDFs Potentially Subject to CA Under 3004 (u)/(v) Universe:	No
TSDFs Only Subject to CA under Discretionary Auth Universe:	No
Corrective Action Priority Ranking:	No NCAPS ranking
Environmental Control Indicator:	No
Institutional Control Indicator:	No
Human Exposure Controls Indicator:	N/A
Groundwater Controls Indicator:	N/A
Operating TSDF Universe:	Not reported
Full Enforcement Universe:	Not reported
Significant Non-Complier Universe:	No
Unaddressed Significant Non-Complier Universe:	No
Addressed Significant Non-Complier Universe:	No
Significant Non-Complier With a Compliance Schedule Universe:	No
Financial Assurance Required:	Not reported
Handler Date of Last Change:	2015-04-14 00:00:00.0
Recognized Trader-Importer:	No
Recognized Trader-Exporter:	No
Importer of Spent Lead Acid Batteries:	No
Exporter of Spent Lead Acid Batteries:	No
Recycler Activity Without Storage:	Not reported
Manifest Broker:	Not reported

NYC SCHOOL CONSTRUCTION AUTH (Continued) **1009399936**

Sub-Part P Indicator: No

Handler - Owner Operator:

Owner/Operator Indicator:	Owner
Owner/Operator Name:	NYC SCHOOL CONSTRUCTION AUTHORITY
Legal Status:	Municipal
Date Became Current:	2006-03-31 00:00:00.
Date Ended Current:	Not reported
Owner/Operator Address:	Not reported
Owner/Operator City,State,Zip:	Not reported
Owner/Operator Telephone:	Not reported
Owner/Operator Telephone Ext:	Not reported
Owner/Operator Fax:	Not reported
Owner/Operator Email:	Not reported

Owner/Operator Indicator:	Operator
Owner/Operator Name:	ANTONY WALKER
Legal Status:	Municipal
Date Became Current:	2006-03-31 00:00:00.
Date Ended Current:	Not reported
Owner/Operator Address:	Not reported
Owner/Operator City,State,Zip:	Not reported
Owner/Operator Telephone:	Not reported
Owner/Operator Telephone Ext:	Not reported
Owner/Operator Fax:	Not reported
Owner/Operator Email:	Not reported

Owner/Operator Indicator:	Owner
Owner/Operator Name:	NYC SCHOOL CONSTRUCTION AUTHORITY
Legal Status:	Municipal
Date Became Current:	2006-03-31 00:00:00.
Date Ended Current:	Not reported
Owner/Operator Address:	Not reported
Owner/Operator City,State,Zip:	Not reported
Owner/Operator Telephone:	Not reported
Owner/Operator Telephone Ext:	Not reported
Owner/Operator Fax:	Not reported
Owner/Operator Email:	Not reported

Owner/Operator Indicator:	Operator
Owner/Operator Name:	ANTONY WALKER
Legal Status:	Municipal
Date Became Current:	2006-03-31 00:00:00.
Date Ended Current:	Not reported
Owner/Operator Address:	Not reported
Owner/Operator City,State,Zip:	Not reported
Owner/Operator Telephone:	Not reported
Owner/Operator Telephone Ext:	Not reported
Owner/Operator Fax:	Not reported
Owner/Operator Email:	Not reported

Historic Generators:

Receive Date:	2006-04-09 00:00:00.0
Handler Name:	NYC SCHOOL CONSTRUCTION AUTH
Federal Waste Generator Description:	Small Quantity Generator

NYC SCHOOL CONSTRUCTION AUTH (Continued) **1009399936**

State District Owner: NY
Large Quantity Handler of Universal Waste: No
Recognized Trader Importer: No
Recognized Trader Exporter: No
Spent Lead Acid Battery Importer: No
Spent Lead Acid Battery Exporter: No
Current Record: No
Non Storage Recycler Activity: Not reported
Electronic Manifest Broker: Not reported

Receive Date: 2007-01-01 00:00:00.0
Handler Name: NYC SCHOOL CONSTRUCTION AUTH
Federal Waste Generator Description: Small Quantity Generator
State District Owner: NY
Large Quantity Handler of Universal Waste: No
Recognized Trader Importer: No
Recognized Trader Exporter: No
Spent Lead Acid Battery Importer: No
Spent Lead Acid Battery Exporter: No
Current Record: Yes
Non Storage Recycler Activity: Not reported
Electronic Manifest Broker: Not reported

Receive Date: 2006-04-10 00:00:00.0
Handler Name: NYC SCHOOL CONSTRUCTION AUTH
Federal Waste Generator Description: Small Quantity Generator
State District Owner: NY
Large Quantity Handler of Universal Waste: No
Recognized Trader Importer: No
Recognized Trader Exporter: No
Spent Lead Acid Battery Importer: No
Spent Lead Acid Battery Exporter: No
Current Record: No
Non Storage Recycler Activity: Not reported
Electronic Manifest Broker: Not reported

List of NAICS Codes and Descriptions:
NAICS Code: 611699
NAICS Description: ALL OTHER MISCELLANEOUS SCHOOLS AND INSTRUCTION

Facility Has Received Notices of Violations:
Violations: No Violations Found

Evaluation Action Summary:
Evaluations: No Evaluations Found

NY MANIFEST:
Name: NYC SCHOOL CONSTRUCTION
Address: 35-12 35TH AVE
City,State,Zip: ASTORIA, NY 11106
Country: USA
EPA ID: NYR000139006
Facility Status: Not reported
Location Address 1: 35-12 35TH ST

NYC SCHOOL CONSTRUCTION AUTH (Continued) **1009399936**

Code:	BP
Location Address 2:	Not reported
Total Tanks:	Not reported
Location City:	ASTORIA
Location State:	NY
Location Zip:	11106
Location Zip 4:	‘

NY MANIFEST:

EPAID:	NYR000139006
Mailing Name:	NYC SCHOOL CONSTRUCTION
Mailing Contact:	N/S
Mailing Address 1:	35-12 35TH ST
Mailing Address 2:	Not reported
Mailing City:	ASTORIA
Mailing State:	NY
Mailing Zip:	11106
Mailing Zip 4:	‘
Mailing Country:	USA
Mailing Phone:	6318727773

NY MANIFEST:

Document ID:	Not reported
Manifest Status:	Not reported
seq:	Not reported
Year:	Not reported
Trans1 State ID:	TXR000050930
Trans2 State ID:	MOD095038998
Generator Ship Date:	04/11/2006
Trans1 Recv Date:	04/11/2006
Trans2 Recv Date:	04/25/2006
TSD Site Recv Date:	05/03/2006
Part A Recv Date:	Not reported
Part B Recv Date:	Not reported
Generator EPA ID:	NYR000139006
Trans1 EPA ID:	Not reported
Trans2 EPA ID:	Not reported
TSDF ID 1:	MNR000000588
TSDF ID 2:	Not reported
Manifest Tracking Number:	NYC7760856
Import Indicator:	N
Export Indicator:	N
Discr Quantity Indicator:	N
Discr Type Indicator:	N
Discr Residue Indicator:	N
Discr Partial Reject Indicator:	N
Discr Full Reject Indicator:	N
Manifest Ref Number:	Not reported
Alt Facility RCRA ID:	Not reported
Alt Facility Sign Date:	Not reported
MGMT Method Type Code:	Not reported
Waste Code:	Not reported
Waste Code:	Not reported
Waste Code:	Not reported
Waste Code:	Not reported
Waste Code:	Not reported
Waste Code:	Not reported

NYC SCHOOL CONSTRUCTION AUTH (Continued) **1009399936**

Quantity:	800
Units:	P - Pounds
Number of Containers:	2
Container Type:	DM - Metal drums, barrels
Handling Method:	L Landfill.
Specific Gravity:	1
Waste Code:	B007
Waste Code 1_2:	Not reported
Waste Code 1_3:	Not reported
Waste Code 1_4:	Not reported
Waste Code 1_5:	Not reported
Waste Code 1_6:	Not reported

P110 **ASTORIA STUDIOS** **NY LTANKS S108129775**
NW **35-12 35TH AV** **NY Spills N/A**
< 1/8 **ASTORIA, NY**
0.077 mi.
404 ft. **Site 3 of 4 in cluster P**

Relative: LTANKS:
Lower

Actual:
38 ft.

Name:	ASTORIA STUDIOS
Address:	35-12 35TH AV
City,State,Zip:	ASTORIA, NY
Spill Number/Closed Date:	0104171 / 2004-08-23
Facility ID:	0104171
Site ID:	168260
Spill Date:	2001-07-19
Spill Cause:	Tank Test Failure
Spill Source:	Commercial/Industrial
Spill Class:	B3
Cleanup Ceased:	Not reported
SWIS:	4101
Investigator:	TJDEMEO
Referred To:	Not reported
Reported to Dept:	2001-07-19
CID:	207
Water Affected:	Not reported
Spill Notifier:	Tank Tester
Last Inspection:	Not reported
Recommended Penalty:	False
Meets Standard:	False
UST Involvement:	False
Remediation Phase:	0
Date Entered In Computer:	2001-07-19
Spill Record Last Update:	2006-08-09
Spiller Name:	Not reported
Spiller Company:	Not reported
Spiller Address:	Not reported
Spiller County:	001
Spiller Contact:	CARMINE GIODANNO
Spiller Phone:	(718) 630-2422
Spiller Extention:	Not reported
DEC Region:	2
DER Facility ID:	209377
DEC Memo:	"Prior to Sept, 2004 data translation this spill Lead_DEC Field was DEMEO 6/15/04 Received call from Mike Sherwood of Shaw Envmtl 845-492-3100 who is working for NYCSCA who recently obtained

ASTORIA STUDIOS (Continued) **S108129775**

property. 4K gallon fuel oil tank removed 2002, endpoint soil samples - SVOC above TAGM. Never delineated. NYCSCA planning to do additional investigation. Rommel 7/20/04 - AUSTIN - REASSIGNED FROM ROMMEL TO AUSTIN, AS PER HER E-MAIL TODAY - END 8/23/04 TJD Multiple open spills on single address. Demeo actively working on spill #0101345. Spill 0104171 is closed and cross-referenced to 0101345."

Remarks: ""

All TTF:

Facility ID:	0104171
Spill Number:	0104171
Spill Tank Test:	1526470
Site ID:	168260
Tank Number:	1
Tank Size:	5000
Material:	0001
EPA UST:	Not reported
UST:	Not reported
Cause:	Not reported
Source:	Not reported
Test Method:	03
Test Method 2:	Horner EZ Check I or II
Leak Rate:	.00
Gross Fail:	F
Modified By:	Spills
Last Modified Date:	Not reported

All Materials:

Site ID:	168260
Operable Unit ID:	840802
Operable Unit:	01
Material ID:	532670
Material Code:	0001A
Material Name:	#2 fuel oil
Case No.:	Not reported
Material FA:	Petroleum
Quantity:	.00
Units:	G
Recovered:	.00
Oxygenate:	Not reported

SPILLS:

Name:	ASTORIA STUDIOS
Address:	35-12 35TH AV
City,State,Zip:	ASTORIA, NY
Spill Number/Closed Date:	0101345 / 2007-03-14
Facility ID:	0101345
Facility Type:	ER
DER Facility ID:	209377
Site ID:	255639
DEC Region:	2
Spill Cause:	Unknown
Spill Class:	B3
SWIS:	4101
Spill Date:	2001-04-26
Investigator:	kkchanda

ASTORIA STUDIOS (Continued) **S108129775**

Referred To:	Not reported
Reported to Dept:	2001-05-04
CID:	323
Water Affected:	Not reported
Spill Source:	Unknown
Spill Notifier:	Other
Cleanup Ceased:	Not reported
Cleanup Meets Std:	False
Last Inspection:	Not reported
Recommended Penalty:	False
UST Trust:	False
Remediation Phase:	0
Date Entered In Computer:	2001-05-04
Spill Record Last Update:	2007-03-14
Spiller Name:	Not reported
Spiller Company:	DDC
Spiller Address:	Not reported
Spiller Company:	001
Contact Name:	JORGE ALVEAR
DEC Memo:	"Prior to Sept, 2004 data translation this spill Lead_DEC Field was DEMEO 4/21/03 TJD UST Closure Report prepared by The Shaw Group Inc reviewed. One 4,000 gallon UST containing #2 Fuel Oil removed. Samples collected, SVOC Exceedances noted. Shaw stated suplemental investigation will be performed to further delinate petroleum impacted soils and groundwater impacts. 8/23/04 TJD Shaw submitted (8/19/04) a work plan for supplemental investigation. Site is being developed for the construction of a new public school. As part of the project a new underground parking garage is to be built, which will involve excavating soils to a depth of 15 feet. Additional soil borings are planned in the area of previously identified contamination. Work plan was verbally approved on this date with requirement that SHAW notify DEC a minimum of 48 hours prior to scheduling sampling event. 8/23/04 TJD Multiple spills on single address. Spill 0104171 closed and cross referenced to 0101345. 11/17/05 - L. Alden - Called Mike Sherwood, Shaw Group, at (845) 492-3182. Left message. 12/19/05 - L.Alden - Called Sherwood back. Shaw is not doing the additional investigation on this site. Called his client, Lee Guterman, at the NYC School Construction Authority, (718) 472-8502. This property will be the site of the Frank Sinatra School. Anna Ciecierska, (718) 752-5028, returned my call. She didn't know the specifics of the project but would look into the file to determine where they were with the investigation/cleanup effort. 12/20/05 - L. Alden - Anna Ciecierska called back today. She had a report from February 2005 where the consultant had delineated the contaminated soil. She indicated that removal of contaminated soil was to commence within a week or two. She would wait to get the report before submitting a request to close the spill. 5/01/06 - L. Alden - Mark Hudok, GZA Geoenvironmental, (973)256-7800, called. He was preparing a remediation plan and called to discuss post-excavation sampling that would be necessary after removal of contaminated soil. Recommended action: Review excavation plan and post-excavation results. 8/15/2006 Sangesland received a call from Jennifer Kahn of SCA requesting guidance on who the DEC case manager was for this site. Apparently in 2005 the project was sent up to DEC Albany for work and was then transferred back to DEC Region 2. Because the site is already into the remediation phase, the case is being transferred to the Region 2 Remediation Group (Koon Tang).

ASTORIA STUDIOS (Continued) **S108129775**

08/15/06: Transferred to Yau. (Yau) 08/16/06: Visited the school site with Joe. Met with the representatives from SCA. Told them additional groundwater samples will be required at the soil/ groundwater interface. Will send in report as soon as results come back. (Yau) 08/24/06: Received report along with lab analytical results from SCA. Both soil and groundwater results are good except for N-2, N-3, and W-2. 1. The benzo(a)anthracene and benzo(a)pyrene exceeded TAGM slightly for the soil samples. 2. The o-xylene and dibenz(a,h)anthracene exceeded the TOGS standard slightly. DEC will approve the construction of a school building on top the this site. (Yau) 10/16/06 Re-assigned from Yau to Chanda (Chanda) 12/20/06:DEC received a phone call from Mr.Drew Pardus, School construction Authority,Ph:(718)752-5036.He said that last week soil exavated from the construction site and soil samples were sent to lab analysis. He will send in report as soon as possible as result come back. (Chanda) 2/27/07:DEC received Endpoint Soil and Groundwater Sampling Results prepared by Shaw Environmental and Infrastructure, Inc., dated 2/26/07. 3/14/07:DEC reviwed all report and documents regarding this spill. Based on the information presented to the Department DEC closed this spill.(Chanda) 3/15/07: A NFA letter was issued to Ms. Lee Guterman, Manager, IEH Department, SCA, and copy to Mr. Bob Kanaparthi, SCA and Michael R. Sherwood Shaw Environmental & Infrastructure, Inc."

Remarks: "WHILE EXCAVATING A SITE, CONTAMINATED SOIL WAS DISCOVERED. SOIL IS BEING STOCKPILED."

All Materials:

Site ID:	255639
Operable Unit ID:	838232
Operable Unit:	01
Material ID:	537046
Material Code:	0008
Material Name:	diesel
Case No.:	Not reported
Material FA:	Petroleum
Quantity:	.00
Units:	G
Recovered:	.00
Oxygenate:	Not reported

Name:	CONSTRUCTION SITE
Address:	35-12 35TH AV
City,State,Zip:	ASTORIA, NY
Spill Number/Closed Date:	0605332 / 2006-08-09
Facility ID:	0605332
Facility Type:	ER
DER Facility ID:	209377
Site ID:	368471
DEC Region:	2
Spill Cause:	Unknown
Spill Class:	C4
SWIS:	4101
Spill Date:	2006-08-07
Investigator:	SFRAHMAN
Referred To:	Not reported
Reported to Dept:	2006-08-07
CID:	409

ASTORIA STUDIOS (Continued) **S108129775**

Water Affected:	Not reported
Spill Source:	Commercial/Industrial
Spill Notifier:	Local Agency
Cleanup Ceased:	Not reported
Cleanup Meets Std:	False
Last Inspection:	Not reported
Recommended Penalty:	False
UST Trust:	False
Remediation Phase:	0
Date Entered In Computer:	2006-08-07
Spill Record Last Update:	2006-08-09
Spiller Name:	FRANCIS SCHULTZ
Spiller Company:	CONSTRUCTION SITE
Spiller Address:	3502 35TH AVE
Spiller Company:	001
Contact Name:	FRANCIS SCHULTZ
DEC Memo:	"08/09/06 Rahman- Mutiple spill cases at this site.Cross referenced to Spill # 0101345. I spoke with Francis Schultz of GZA,(973)256-7800, she indicated that tanks have been removed and contaminated soil was excavated followed by end point sampling. A report will be sent to DEC. This spill case is closed referencing the old one(0101345)."
Remarks:	"TANK WAS FOUND THERE IS A PREVIOUS SPILL # FOR THIS SITE. fOUND MATERIAL BELOW THE TANK. CLEAN UP IS IN PROCESS."

All Materials:

Site ID:	368471
Operable Unit ID:	1126345
Operable Unit:	01
Material ID:	2115877
Material Code:	0064A
Material Name:	unknown material
Case No.:	Not reported
Material FA:	Other
Quantity:	.00
Units:	G
Recovered:	.00
Oxygenate:	Not reported

T111 **CON EDISON** **RCRA NonGen / NLR** **1019904336**
WNW **35-51 36TH AVE** **NYP004796710**
< 1/8 **ASTORIA, NY 11106**
0.077 mi.
407 ft. **Site 1 of 7 in cluster T**

Relative: **Lower**
Actual: **35 ft.**

RCRA NonGen / NLR:

Date Form Received by Agency:		2015-06-19 00:00:00.0
Handler Name:	CON EDISON	
Handler Address:		35-51 36TH AVE
Handler City,State,Zip:		ASTORIA, NY 11106
EPA ID:		NYP004796710
Contact Name:		THOMAS TEELING
Contact Address:		Not reported
Contact City,State,Zip:		Not reported
Contact Telephone:		212-460-3770
Contact Fax:		Not reported
Contact Email:		Not reported

CON EDISON (Continued) **1019904336**

Contact Title:	Not reported
EPA Region:	02
Land Type:	Private
Federal Waste Generator Description:	Not a generator, verified
Non-Notifier:	Not reported
Biennial Report Cycle:	Not reported
Accessibility:	Not reported
Active Site Indicator:	Not reported
State District Owner:	NY
State District:	NYSDEC R2
Mailing Address:	IRVING PL 15TH FL NE
Mailing City,State,Zip:	NEW YORK, NY 10003
Owner Name:	Not reported
Owner Type:	Not reported
Operator Name:	Not reported
Operator Type:	Not reported
Short-Term Generator Activity:	No
Importer Activity:	No
Mixed Waste Generator:	No
Transporter Activity:	No
Transfer Facility Activity:	No
Recycler Activity with Storage:	No
Small Quantity On-Site Burner Exemption:	No
Smelting Melting and Refining Furnace Exemption:	No
Underground Injection Control:	No
Off-Site Waste Receipt:	No
Universal Waste Indicator:	No
Universal Waste Destination Facility:	No
Federal Universal Waste:	No
Active Site Fed-Reg Treatment Storage and Disposal Facility:	Not reported
Active Site Converter Treatment storage and Disposal Facility:	Not reported
Active Site State-Reg Treatment Storage and Disposal Facility:	Not reported
Active Site State-Reg Handler:	---
Federal Facility Indicator:	Not reported
Hazardous Secondary Material Indicator:	NN
Sub-Part K Indicator:	Not reported
Commercial TSD Indicator:	No
Treatment Storage and Disposal Type:	Not reported
2018 GPRA Permit Baseline:	Not on the Baseline
2018 GPRA Renewals Baseline:	Not on the Baseline
Permit Renewals Workload Universe:	Not reported
Permit Workload Universe:	Not reported
Permit Progress Universe:	Not reported
Post-Closure Workload Universe:	Not reported
Closure Workload Universe:	Not reported
202 GPRA Corrective Action Baseline:	No
Corrective Action Workload Universe:	No
Subject to Corrective Action Universe:	No
Non-TSDFs Where RCRA CA has Been Imposed Universe:	No
TSDFs Potentially Subject to CA Under 3004 (u)/(v) Universe:	No
TSDFs Only Subject to CA under Discretionary Auth Universe:	No
Corrective Action Priority Ranking:	No NCAPS ranking
Environmental Control Indicator:	No
Institutional Control Indicator:	No
Human Exposure Controls Indicator:	N/A
Groundwater Controls Indicator:	N/A
Operating TSDF Universe:	Not reported

CON EDISON (Continued) **1019904336**

Full Enforcement Universe:	Not reported
Significant Non-Complier Universe:	No
Unaddressed Significant Non-Complier Universe:	No
Addressed Significant Non-Complier Universe:	No
Significant Non-Complier With a Compliance Schedule Universe:	No
Financial Assurance Required:	Not reported
Handler Date of Last Change:	2016-09-09 13:09:22.0
Recognized Trader-Importer:	No
Recognized Trader-Exporter:	No
Importer of Spent Lead Acid Batteries:	No
Exporter of Spent Lead Acid Batteries:	No
Recycler Activity Without Storage:	Not reported
Manifest Broker:	Not reported
Sub-Part P Indicator:	No

Historic Generators:

Receive Date:	2015-06-19 00:00:00.0
Handler Name: CON EDISON	
Federal Waste Generator Description:	Large Quantity Generator
State District Owner:	NY
Large Quantity Handler of Universal Waste:	No
Recognized Trader Importer:	No
Recognized Trader Exporter:	No
Spent Lead Acid Battery Importer:	No
Spent Lead Acid Battery Exporter:	No
Current Record:	No
Non Storage Recycler Activity:	Not reported
Electronic Manifest Broker:	Not reported

Receive Date:	2015-06-19 00:00:00.0
Handler Name: CON EDISON	
Federal Waste Generator Description:	Not a generator, verified
State District Owner:	NY
Large Quantity Handler of Universal Waste:	No
Recognized Trader Importer:	No
Recognized Trader Exporter:	No
Spent Lead Acid Battery Importer:	No
Spent Lead Acid Battery Exporter:	No
Current Record:	Yes
Non Storage Recycler Activity:	Not reported
Electronic Manifest Broker:	Not reported

List of NAICS Codes and Descriptions:

NAICS Codes:	No NAICS Codes Found

Facility Has Received Notices of Violations:

Violations:	No Violations Found

Evaluation Action Summary:

Evaluations:	No Evaluations Found

T112 **CON EDISON** **NY MANIFEST** **S119075999**
WNW **35-51 36TH AVE** **N/A**
< 1/8 **ASTORIA, NY 11106**
0.077 mi.
407 ft. **Site 2 of 7 in cluster T**

Relative:
Lower

Actual:
35 ft.

NY MANIFEST:

Name:	CON EDISON
Address:	35-51 36TH AVE
City,State,Zip:	ASTORIA, NY 11106
Country:	USA
EPA ID:	NYP004796710
Facility Status:	Not reported
Location Address 1:	NW COR 12TH ST & 36TH AVE
Code:	BP
Location Address 2:	SB 53255
Total Tanks:	Not reported
Location City:	ASTORIA
Location State:	NY
Location Zip:	11106
Location Zip 4:	Not reported

NY MANIFEST:

EPAID:	NYP004796710
Mailing Name:	CON EDISON
Mailing Contact:	DENNIS HUACON
Mailing Address 1:	4 IRVING PL 15TH FL
Mailing Address 2:	Not reported
Mailing City:	NEW YORK
Mailing State:	NY
Mailing Zip:	10003
Mailing Zip 4:	Not reported
Mailing Country:	USA
Mailing Phone:	2124603770

NY MANIFEST:

Document ID:	Not reported
Manifest Status:	Not reported
seq:	Not reported
Year:	Not reported
Trans1 State ID:	NJD003812047
Trans2 State ID:	Not reported
Generator Ship Date:	06/19/2015
Trans1 Recv Date:	06/19/2015
Trans2 Recv Date:	Not reported
TSD Site Recv Date:	06/26/2015
Part A Recv Date:	Not reported
Part B Recv Date:	Not reported
Generator EPA ID:	NYP004796710
Trans1 EPA ID:	Not reported
Trans2 EPA ID:	Not reported
TSDF ID 1:	NJD991291105
TSDF ID 2:	Not reported
Manifest Tracking Number:	002624555GBF
Import Indicator:	N
Export Indicator:	N
Discr Quantity Indicator:	N
Discr Type Indicator:	N
Discr Residue Indicator:	N

CON EDISON (Continued) **S119075999**

Discr Partial Reject Indicator:	N
Discr Full Reject Indicator:	N
Manifest Ref Number:	Not reported
Alt Facility RCRA ID:	Not reported
Alt Facility Sign Date:	Not reported
MGMT Method Type Code:	H110
Waste Code:	Not reported
Waste Code:	Not reported
Waste Code:	Not reported
Waste Code:	Not reported
Waste Code:	Not reported
Waste Code:	Not reported
Quantity:	500
Units:	P - Pounds
Number of Containers:	1
Container Type:	TT - Cargo tank, tank trucks
Handling Method:	T Chemical, physical, or biological treatment.
Specific Gravity:	1
Waste Code:	D008
Waste Code 1_2:	Not reported
Waste Code 1_3:	Not reported
Waste Code 1_4:	Not reported
Waste Code 1_5:	Not reported
Waste Code 1_6:	Not reported

K113 **TELEBAM PLAZA** **NY LTANKS** **S104621673**
WSW **36-40 37TH ST** **N/A**
< 1/8 **LONG ISLAND CITY, NY**
0.078 mi.
411 ft. **Site 11 of 13 in cluster K**

Relative: LTANKS:
Lower

Actual:
29 ft.

Name:	TELEBAM PLAZA
Address:	36-40 37TH ST
City,State,Zip:	LONG ISLAND CITY, NY
Spill Number/Closed Date:	0002370 / 2000-08-05
Facility ID:	0002370
Site ID:	123790
Spill Date:	2000-05-25
Spill Cause:	Tank Test Failure
Spill Source:	Commercial/Industrial
Spill Class:	C3
Cleanup Ceased:	Not reported
SWIS:	4101
Investigator:	SJMILLER
Referred To:	Not reported
Reported to Dept:	2000-05-25
CID:	323
Water Affected:	Not reported
Spill Notifier:	Tank Tester
Last Inspection:	Not reported
Recommended Penalty:	False
Meets Standard:	True
UST Involvement:	False
Remediation Phase:	0
Date Entered In Computer:	2000-05-25
Spill Record Last Update:	2000-09-05

TELEBAM PLAZA (Continued) **S104621673**

Spiller Name:	ROBERT FRANCE
Spiller Company:	TELEBAM PLAZA
Spiller Address:	36-40 37TH ST
Spiller County:	001
Spiller Contact:	MARYANNA VALSTAMATIS
Spiller Phone:	(718) 726-2226
Spiller Extention:	Not reported
DEC Region:	2
DER Facility ID:	107295
DEC Memo:	"Prior to Sept, 2004 data translation this spill Lead_DEC Field was MILLER 9/05/2000, SPILL REPORT NO.0002370 REASSIGNED FROM TOMASELLO TO MILLER. 9/05/2000, SPILL REPORT NO.0002370 IS CLOSED OUT. 9/06/2000, COPY OF CLOSED SPILL REPORT NO.0002370 WITH CLOSURE LETTER MAILED TO TELEBEAM. CLOSURE BASED ON 6/26/2000 SITE ASSESSMENT SUMMARY REPORT: SOIL RESULTS SHOWED NON-DETECT STARS FOLLOWING EARLIER OVEREXCAVATION OF 8-TONS OF PETROLEUM CONTAMINATED SOIL (COPY OF DISPOSAL MANIFEST FORWARDED TO DEPARTMENT IN LETTER DATED 8/24/2000). ADDITIONAL SUPPORTING DOCUMENTATION ALSO FORWARDED TO DEPARTMENT IN 8/24/2000 LETTER: NON-DETECT PID READINGS REPORTED FOR SOIL SAMPLES COLLECTED ADJACENT TO BACKFILLED AND REGRADED/REPAVED FORMER UST CAVITY. MILLER WAS ON SITE AND OBSERVED LATTER ACTIVITY."
Remarks:	""

All TTF:

Facility ID:	0002370
Spill Number:	0002370
Spill Tank Test:	1525635
Site ID:	123790
Tank Number:	1
Tank Size:	1080
Material:	0001
EPA UST:	Not reported
UST:	Not reported
Cause:	Not reported
Source:	Not reported
Test Method:	03
Test Method 2:	Horner EZ Check I or II
Leak Rate:	.00
Gross Fail:	F
Modified By:	Spills
Last Modified Date:	Not reported

All Materials:

Site ID:	123790
Operable Unit ID:	823883
Operable Unit:	01
Material ID:	550732
Material Code:	0001A
Material Name:	#2 fuel oil
Case No.:	Not reported
Material FA:	Petroleum
Quantity:	.00
Units:	G
Recovered:	.00
Oxygenate:	Not reported

U114 **LEVCO METAL FINISHERS INC** **NY UST** **U001832106**
NNW **34-11 36 ST** **N/A**
< 1/8 **LONG ISLAND CITY, NY 11101**
0.079 mi.
418 ft. **Site 1 of 14 in cluster U**

Relative:
Lower

Actual:
39 ft.

UST:

Name:	LEVCO METAL FINISHERS INC
Address:	34-11 36 ST
City,State,Zip:	LONG ISLAND CITY, NY 11101
Id/Status:	2-090360 / Unregulated/Closed
Program Type:	PBS
Region:	STATE
DEC Region:	2
Expiration Date:	N/A
UTM X:	590879.47403
UTM Y:	4512405.80955
Site Type:	Unknown

Affiliation Records:

Site Id:	2197
Affiliation Type:	Facility Owner
Company Name:	LEVCO WOODWORK JOINT VENTURE
Contact Type:	Not reported
Contact Name:	Not reported
Address1:	34-12 36TH STREET
Address2:	Not reported
City:	ASTORIA
State:	NY
Zip Code:	11106
Country Code:	001
Phone:	(719) 392-5600
EMail:	Not reported
Fax Number:	Not reported
Modified By:	TRANSLAT
Date Last Modified:	2004-03-04

Site Id:	2197
Affiliation Type:	Mail Contact
Company Name:	KAUFMAN REALTY CORP
Contact Type:	Not reported
Contact Name:	Not reported
Address1:	450 7TH AVE
Address2:	Not reported
City:	NEW YORK
State:	NY
Zip Code:	10123
Country Code:	001
Phone:	(212) 563-6252
EMail:	Not reported
Fax Number:	Not reported
Modified By:	TRANSLAT
Date Last Modified:	2004-03-04

Site Id:	2197
Affiliation Type:	Facility Operator
Company Name:	LEVCO METAL FINISHERS INC
Contact Type:	Not reported
Contact Name:	MR CHARLES LEVA
Address1:	Not reported

LEVCO METAL FINISHERS INC (Continued) **U001832106**

Address2:	Not reported
City:	Not reported
State:	NN
Zip Code:	Not reported
Country Code:	001
Phone:	(718) 729-5200
EMail:	Not reported
Fax Number:	Not reported
Modified By:	TRANSLAT
Date Last Modified:	2004-03-04

Site Id:	2197
Affiliation Type:	Emergency Contact
Company Name:	LEVCO WOODWORK JOINT VENTURE
Contact Type:	Not reported
Contact Name:	MR CHARLES LEVA
Address1:	Not reported
Address2:	Not reported
City:	Not reported
State:	NN
Zip Code:	Not reported
Country Code:	001
Phone:	(516) 549-4966
EMail:	Not reported
Fax Number:	Not reported
Modified By:	TRANSLAT
Date Last Modified:	2004-03-04

Tank Info:

Tank Number:	001
Tank ID:	3479
Tank Status:	Closed - Removed
Material Name:	Closed - Removed
Capacity Gallons:	5000
Install Date:	Not reported
Date Tank Closed:	01/01/1998
Registered:	True
Tank Location:	Underground
Tank Type:	Steel/carbon steel
Material Code:	0001
Common Name of Substance:	#2 Fuel Oil (On-Site Consumption)

Tightness Test Method:	01
Date Test:	11/01/1987
Next Test Date:	Not reported
Pipe Model:	Not reported
Modified By:	LXZIELIN
Last Modified:	01/29/2018

Equipment Records:

B00 - Tank External Protection - None
C00 - Pipe Location - No Piping
F00 - Pipe External Protection - None
I04 - Overfill - Product Level Gauge (A/G)
A00 - Tank Internal Protection - None
D01 - Pipe Type - Steel/Carbon Steel/Iron

LEVCO METAL FINISHERS INC (Continued) **U001832106**

H00 - Tank Leak Detection - None
L09 - Piping Leak Detection - Exempt Suction Piping
G00 - Tank Secondary Containment - None
J02 - Dispenser - Suction Dispenser

Tank Number:	002
Tank ID:	274880
Tank Status:	Closed - Removed
Material Name:	Closed - Removed
Capacity Gallons:	550
Install Date:	Not reported
Date Tank Closed:	03/22/2017
Registered:	True
Tank Location:	Underground
Tank Type:	Steel/carbon steel
Tightness Test Method:	-
Date Test:	Not reported
Next Test Date:	Not reported
Pipe Model:	Not reported
Modified By:	LXZIELIN
Last Modified:	01/29/2018

Equipment Records:

F00 - Pipe External Protection - None
B00 - Tank External Protection - None
K00 - Spill Prevention - None
D01 - Pipe Type - Steel/Carbon Steel/Iron
A00 - Tank Internal Protection - None
J00 - Dispenser - None
L00 - Piping Leak Detection - None
I00 - Overfill - None
E00 - Piping Secondary Containment - None
H00 - Tank Leak Detection - None
C02 - Pipe Location - Underground/On-ground
G00 - Tank Secondary Containment - None

Tank Number:	003
Tank ID:	274881
Tank Status:	Closed - Removed
Material Name:	Closed - Removed
Capacity Gallons:	550
Install Date:	Not reported
Date Tank Closed:	03/24/2017
Registered:	True
Tank Location:	Underground
Tank Type:	Fiberglass reinforced plastic [FRP]
Tightness Test Method:	-
Date Test:	Not reported
Next Test Date:	Not reported
Pipe Model:	Not reported
Modified By:	LXZIELIN
Last Modified:	01/29/2018

Equipment Records:

F00 - Pipe External Protection - None
B00 - Tank External Protection - None

LEVCO METAL FINISHERS INC (Continued) **U001832106**

K00 - Spill Prevention - None
A00 - Tank Internal Protection - None
D01 - Pipe Type - Steel/Carbon Steel/Iron
L00 - Piping Leak Detection - None
H00 - Tank Leak Detection - None
I00 - Overfill - None
E00 - Piping Secondary Containment - None
J00 - Dispenser - None
G00 - Tank Secondary Containment - None
C02 - Pipe Location - Underground/On-ground

Tank Number:	004
Tank ID:	274882
Tank Status:	Closed - Removed
Material Name:	Closed - Removed
Capacity Gallons:	550
Install Date:	Not reported
Date Tank Closed:	03/24/2017
Registered:	True
Tank Location:	Underground
Tank Type:	Fiberglass reinforced plastic [FRP]
Tightness Test Method:	-
Date Test:	Not reported
Next Test Date:	Not reported
Pipe Model:	Not reported
Modified By:	LXZIELIN
Last Modified:	01/29/2018

Equipment Records:

A00 - Tank Internal Protection - None
D01 - Pipe Type - Steel/Carbon Steel/Iron
K00 - Spill Prevention - None
B00 - Tank External Protection - None
F00 - Pipe External Protection - None
E00 - Piping Secondary Containment - None
H00 - Tank Leak Detection - None
I00 - Overfill - None
J00 - Dispenser - None
L00 - Piping Leak Detection - None
C02 - Pipe Location - Underground/On-ground
G00 - Tank Secondary Containment - None

U115 **LEVCO METAL FINISHERS INC** **PA MANIFEST** **S123092690**
NNW **34-11 36TH ST** **N/A**
< 1/8 **ASTORIA, NY 11106**
0.079 mi.
418 ft. **Site 2 of 14 in cluster U**

Relative: **Lower**
Actual: **39 ft.**

Manifest Details:

Year:	2017
Manifest Number:	010412673FLE
Manifest Type:	TSD Copy
Generator EPA Id:	NYD001316777
Generator Date:	07/31/2017
Mailing Address:	Not reported
Mailing City,St,Zip:	Not reported
Contact Name:	Not reported

LEVCO METAL FINISHERS INC (Continued) **S123092690**

Contact Phone:	718-729-5200
TSD EPA Id:	Not reported
TSD Date:	Not reported
TSD Facility Name:	Republic Environmental Systems (Pennsylvania) LLC
TSD Facility Address:	2869 Sandstone Dr
TSD Facility City:	Hatfield
TSD Facility State:	PA
Facility Telephone:	Not reported
Page Number:	1
Line Number:	1
Waste Number:	D006
Container Number:	1
Container Type:	Dump truck
Waste Quantity:	46120
Unit:	Pounds
Handling Code:	Not reported
TSP EPA Id:	PAD085690592
Date TSP Sig:	Not reported

Year:	2017
Manifest Number:	010412643FLE
Manifest Type:	TSD Copy
Generator EPA Id:	NYD001316777
Generator Date:	08/02/2017
Mailing Address:	Not reported
Mailing City,St,Zip:	Not reported
Contact Name:	Not reported
Contact Phone:	718-729-5200
TSD EPA Id:	Not reported
TSD Date:	Not reported
TSD Facility Name:	Republic Environmental Systems (Pennsylvania) LLC
TSD Facility Address:	2869 Sandstone Dr
TSD Facility City:	Hatfield
TSD Facility State:	PA
Facility Telephone:	Not reported
Page Number:	1
Line Number:	1
Waste Number:	D006
Container Number:	1
Container Type:	Dump truck
Waste Quantity:	22
Unit:	Tons (2000 Pounds)
Handling Code:	Not reported
TSP EPA Id:	PAD085690592
Date TSP Sig:	Not reported

Year:	2017
Manifest Number:	010428188FLE
Manifest Type:	TSD Copy
Generator EPA Id:	NYD001316777
Generator Date:	04/03/2017
Mailing Address:	Not reported
Mailing City,St,Zip:	Not reported
Contact Name:	Not reported
Contact Phone:	718-729-5200
TSD EPA Id:	Not reported
TSD Date:	Not reported

LEVCO METAL FINISHERS INC (Continued) **S123092690**

TSD Facility Name:	Republic Environmental Systems (Pennsylvania) LLC
TSD Facility Address:	2869 Sandstone Dr
TSD Facility City:	Hatfield
TSD Facility State:	PA
Facility Telephone:	Not reported
Page Number:	1
Line Number:	1
Waste Number:	D006
Container Number:	1
Container Type:	Dump truck
Waste Quantity:	20
Unit:	Cubic Yards
Handling Code:	Not reported
TSP EPA Id:	PAD085690592
Date TSP Sig:	Not reported
Year:	2017
Manifest Number:	012815586JJK
Manifest Type:	TSD Copy
Generator EPA Id:	NYD001316777
Generator Date:	10/18/2017
Mailing Address:	Not reported
Mailing City,St,Zip:	Not reported
Contact Name:	Not reported
Contact Phone:	718-729-5200
TSD EPA Id:	Not reported
TSD Date:	Not reported
TSD Facility Name:	Republic Environmental Systems (Pennsylvania) LLC
TSD Facility Address:	2869 Sandstone Dr
TSD Facility City:	Hatfield
TSD Facility State:	PA
Facility Telephone:	Not reported
Page Number:	1
Line Number:	1
Waste Number:	D006
Container Number:	1
Container Type:	Dump truck
Waste Quantity:	40000
Unit:	Pounds
Handling Code:	Not reported
TSP EPA Id:	PAD085690592
Date TSP Sig:	Not reported
Year:	2017
Manifest Number:	012815561JJK
Manifest Type:	TSD Copy
Generator EPA Id:	NYD001316777
Generator Date:	10/09/2017
Mailing Address:	Not reported
Mailing City,St,Zip:	Not reported
Contact Name:	Not reported
Contact Phone:	718-729-5200
TSD EPA Id:	Not reported
TSD Date:	Not reported
TSD Facility Name:	Republic Environmental Systems (Pennsylvania) LLC
TSD Facility Address:	2869 Sandstone Dr
TSD Facility City:	Hatfield

LEVCO METAL FINISHERS INC (Continued) **S123092690**

TSD Facility State:	PA
Facility Telephone:	Not reported
Page Number:	1
Line Number:	1
Waste Number:	D006
Container Number:	1
Container Type:	Dump truck
Waste Quantity:	44000
Unit:	Pounds
Handling Code:	Not reported
TSP EPA Id:	PAD085690592
Date TSP Sig:	Not reported
Year:	2017
Manifest Number:	010412652FLE
Manifest Type:	TSD Copy
Generator EPA Id:	NYD001316777
Generator Date:	08/04/2017
Mailing Address:	Not reported
Mailing City,St,Zip:	Not reported
Contact Name:	Not reported
Contact Phone:	718-729-5200
TSD EPA Id:	Not reported
TSD Date:	Not reported
TSD Facility Name:	Republic Environmental Systems (Pennsylvania) LLC
TSD Facility Address:	2869 Sandstone Dr
TSD Facility City:	Hatfield
TSD Facility State:	PA
Facility Telephone:	Not reported
Page Number:	1
Line Number:	1
Waste Number:	D006
Container Number:	1
Container Type:	Dump truck
Waste Quantity:	42000
Unit:	Pounds
Handling Code:	Not reported
TSP EPA Id:	PAD085690592
Date TSP Sig:	Not reported
Year:	2017
Manifest Number:	010412675FLE
Manifest Type:	TSD Copy
Generator EPA Id:	NYD001316777
Generator Date:	07/31/2017
Mailing Address:	Not reported
Mailing City,St,Zip:	Not reported
Contact Name:	Not reported
Contact Phone:	718-729-5200
TSD EPA Id:	Not reported
TSD Date:	Not reported
TSD Facility Name:	Republic Environmental Systems (Pennsylvania) LLC
TSD Facility Address:	2869 Sandstone Dr
TSD Facility City:	Hatfield
TSD Facility State:	PA
Facility Telephone:	Not reported
Page Number:	1

LEVCO METAL FINISHERS INC (Continued) **S123092690**

Line Number:	1
Waste Number:	D006
Container Number:	1
Container Type:	Dump truck
Waste Quantity:	50820
Unit:	Pounds
Handling Code:	Not reported
TSP EPA Id:	PAD085690592
Date TSP Sig:	Not reported
Year:	2017
Manifest Number:	010412659FLE
Manifest Type:	TSD Copy
Generator EPA Id:	NYD001316777
Generator Date:	08/01/2017
Mailing Address:	Not reported
Mailing City,St,Zip:	Not reported
Contact Name:	Not reported
Contact Phone:	718-729-5200
TSD EPA Id:	Not reported
TSD Date:	Not reported
TSD Facility Name:	Republic Environmental Systems (Pennsylvania) LLC
TSD Facility Address:	2869 Sandstone Dr
TSD Facility City:	Hatfield
TSD Facility State:	PA
Facility Telephone:	Not reported
Page Number:	1
Line Number:	1
Waste Number:	D006
Container Number:	1
Container Type:	Dump truck
Waste Quantity:	48000
Unit:	Pounds
Handling Code:	Not reported
TSP EPA Id:	PAD085690592
Date TSP Sig:	Not reported
Year:	2017
Manifest Number:	010412661FLE
Manifest Type:	TSD Copy
Generator EPA Id:	NYD001316777
Generator Date:	08/01/2017
Mailing Address:	Not reported
Mailing City,St,Zip:	Not reported
Contact Name:	Not reported
Contact Phone:	718-729-5200
TSD EPA Id:	Not reported
TSD Date:	Not reported
TSD Facility Name:	Republic Environmental Systems (Pennsylvania) LLC
TSD Facility Address:	2869 Sandstone Dr
TSD Facility City:	Hatfield
TSD Facility State:	PA
Facility Telephone:	Not reported
Page Number:	1
Line Number:	1
Waste Number:	D006
Container Number:	1

LEVCO METAL FINISHERS INC (Continued) **S123092690**

Container Type:	Dump truck
Waste Quantity:	22
Unit:	Tons (2000 Pounds)
Handling Code:	Not reported
TSP EPA Id:	PAD085690592
Date TSP Sig:	Not reported
Year:	2017
Manifest Number:	010412663FLE
Manifest Type:	TSD Copy
Generator EPA Id:	NYD001316777
Generator Date:	08/01/2017
Mailing Address:	Not reported
Mailing City,St,Zip:	Not reported
Contact Name:	Not reported
Contact Phone:	718-729-5200
TSD EPA Id:	Not reported
TSD Date:	Not reported
TSD Facility Name:	Republic Environmental Systems (Pennsylvania) LLC
TSD Facility Address:	2869 Sandstone Dr
TSD Facility City:	Hatfield
TSD Facility State:	PA
Facility Telephone:	Not reported
Page Number:	1
Line Number:	1
Waste Number:	D006
Container Number:	1
Container Type:	Dump truck
Waste Quantity:	44000
Unit:	Pounds
Handling Code:	Not reported
TSP EPA Id:	PAD085690592
Date TSP Sig:	Not reported

Click this hyperlink while viewing on your computer to access
55 additional PA_MANIFEST: record(s) in the EDR Site Report.

U116 **LEVCO METAL FINISHERS** **RCRA NonGen / NLR** **1000176946**
NNW **34-11 36TH ST** **US AIRS** **NYD001316777**
< 1/8 **ASTORIA, NY 11106** **FINDS**
0.079 mi.
418 ft. **Site 3 of 14 in cluster U**

Relative: RCRA NonGen / NLR:
Lower

Actual: Date Form Received by Agency:		2007-01-01 00:00:00.0
39 ft. Handler Name:	LEVCO METAL FINISHERS	
Handler Address:		34-11 36TH ST
Handler City,State,Zip:		ASTORIA, NY 11106-1228
EPA ID:		NYD001316777
Contact Name:		Not reported
Contact Address:		SEVENTH AVE PENTHOUSE
Contact City,State,Zip:		NEW YORK, NY 10123
Contact Telephone:		Not reported
Contact Fax:		Not reported
Contact Email:		Not reported
Contact Title:		Not reported
EPA Region:		02
Land Type:		Not reported

LEVCO METAL FINISHERS (Continued) **1000176946**

Federal Waste Generator Description:	Not a generator, verified
Non-Notifier:	Not reported
Biennial Report Cycle:	Not reported
Accessibility:	Not reported
Active Site Indicator:	Not reported
State District Owner:	NY
State District:	NYSDEC R2
Mailing Address:	SEVENTH AVE PENTHOUSE
Mailing City,State,Zip:	NEW YORK, NY 10123
Owner Name:	LEVCO ASSOC
Owner Type:	Private
Operator Name:	LEVCO ASSOCIATES
Operator Type:	Private
Short-Term Generator Activity:	No
Importer Activity:	No
Mixed Waste Generator:	No
Transporter Activity:	No
Transfer Facility Activity:	No
Recycler Activity with Storage:	No
Small Quantity On-Site Burner Exemption:	No
Smelting Melting and Refining Furnace Exemption:	No
Underground Injection Control:	No
Off-Site Waste Receipt:	No
Universal Waste Indicator:	No
Universal Waste Destination Facility:	No
Federal Universal Waste:	No
Active Site Fed-Reg Treatment Storage and Disposal Facility:	Not reported
Active Site Converter Treatment storage and Disposal Facility:	Not reported
Active Site State-Reg Treatment Storage and Disposal Facility:	Not reported
Active Site State-Reg Handler:	---
Federal Facility Indicator:	Not reported
Hazardous Secondary Material Indicator:	NN
Sub-Part K Indicator:	Not reported
Commercial TSD Indicator:	No
Treatment Storage and Disposal Type:	Not reported
2018 GPRA Permit Baseline:	Not on the Baseline
2018 GPRA Renewals Baseline:	Not on the Baseline
Permit Renewals Workload Universe:	Not reported
Permit Workload Universe:	Not reported
Permit Progress Universe:	Not reported
Post-Closure Workload Universe:	Not reported
Closure Workload Universe:	Not reported
202 GPRA Corrective Action Baseline:	No
Corrective Action Workload Universe:	No
Subject to Corrective Action Universe:	No
Non-TSDFs Where RCRA CA has Been Imposed Universe:	No
TSDFs Potentially Subject to CA Under 3004 (u)/(v) Universe:	No
TSDFs Only Subject to CA under Discretionary Auth Universe:	No
Corrective Action Priority Ranking:	No NCAPS ranking
Environmental Control Indicator:	No
Institutional Control Indicator:	No
Human Exposure Controls Indicator:	N/A
Groundwater Controls Indicator:	N/A
Operating TSDF Universe:	Not reported
Full Enforcement Universe:	Not reported
Significant Non-Complier Universe:	No
Unaddressed Significant Non-Complier Universe:	No

LEVCO METAL FINISHERS (Continued) **1000176946**

Addressed Significant Non-Complier Universe:	No
Significant Non-Complier With a Compliance Schedule Universe:	No
Financial Assurance Required:	Not reported
Handler Date of Last Change:	2015-04-14 00:00:00.0
Recognized Trader-Importer:	No
Recognized Trader-Exporter:	No
Importer of Spent Lead Acid Batteries:	No
Exporter of Spent Lead Acid Batteries:	No
Recycler Activity Without Storage:	Not reported
Manifest Broker:	Not reported
Sub-Part P Indicator:	No

Hazardous Waste Summary:

Waste Code:	D000
Waste Description:	Not Defined
Waste Code:	D001
Waste Description:	IGNITABLE WASTE
Waste Code:	D002
Waste Description:	CORROSIVE WASTE
Waste Code:	D003
Waste Description:	REACTIVE WASTE
Waste Code:	D006
Waste Description:	CADMIUM
Waste Code:	D007
Waste Description:	CHROMIUM
Waste Code:	D008
Waste Description:	LEAD
Waste Code:	D011
Waste Description:	SILVER
Waste Code:	F001
Waste Description:	THE FOLLOWING SPENT HALOGENATED SOLVENTS USED IN DEGREASING: TETRACHLOROETHYLENE, TRICHLORETHYLENE, METHYLENE CHLORIDE, 1,1,1-TRICHLOROETHANE, CARBON TETRACHLORIDE AND CHLORINATED FLUOROCARBONS; ALL SPENT SOLVENT MIXTURES/BLENDS USED IN DEGREASING CONTAINING, BEFORE USE, A TOTAL OF TEN PERCENT OR MORE (BY VOLUME) OF ONE OR MORE OF THE ABOVE HALOGENATED SOLVENTS OR THOSE SOLVENTS LISTED IN F002, F004, AND F005; AND STILL BOTTOMS FROM THE RECOVERY OF THESE SPENT SOLVENTS AND SPENT SOLVENT MIXTURES.
Waste Code:	F003
Waste Description:	THE FOLLOWING SPENT NONHALOGENATED SOLVENTS: XYLENE, ACETONE, ETHYL ACETATE, ETHYL BENZENE, ETHYL ETHER, METHYL ISOBUTYL KETONE, N-BUTYL ALCOHOL, CYCLOHEXANONE, AND METHANOL; ALL SPENT SOLVENT MIXTURES/BLENDS CONTAINING, BEFORE USE, ONLY THE ABOVE SPENT NONHALOGENATED SOLVENTS; AND ALL SPENT SOLVENT MIXTURES/BLENDS CONTAINING, BEFORE USE, ONE OR MORE OF THE ABOVE NONHALOGENATED SOLVENTS, AND A TOTAL OF TEN PERCENT OR MORE (BY VOLUME) OF ONE OR MORE OF THOSE SOLVENTS LISTED IN F001, F002, F004, AND F005; AND STILL

LEVCO METAL FINISHERS (Continued) **1000176946**

BOTTOMS FROM THE RECOVERY OF THESE SPENT SOLVENTS AND SPENT SOLVENT MIXTURES.

Waste Code: F006
Waste Description: WASTEWATER TREATMENT SLUDGES FROM ELECTROPLATING OPERATIONS, EXCEPT FROM THE FOLLOWING PROCESSES: (1) SULFURIC ACID ANODIZING OF ALUMINUM; (2) TIN PLATING ON CARBON STEEL; (3) ZINC PLATING (SEGREGATED BASIS) ON CARBON STEEL; (4) ALUMINUM OR ZINC-ALUMINUM PLATING ON CARBON STEEL; (5) CLEANING/STRIPPING ASSOCIATED WITH TIN, ZINC, AND ALUMINUM PLATING ON CARBON STEEL; AND (6) CHEMICAL ETCHING AND MILLING OF ALUMINUM.

Waste Code: F007
Waste Description: SPENT CYANIDE PLATING BATH SOLUTIONS FROM ELECTROPLATING OPERATIONS.

Waste Code: F008
Waste Description: PLATING BATH RESIDUES FROM THE BOTTOM OF PLATING BATHS FROM ELECTROPLATING OPERATIONS IN WHICH CYANIDES ARE USED IN THE PROCESS.

Waste Code: F009
Waste Description: SPENT STRIPPING AND CLEANING BATH SOLUTIONS FROM ELECTROPLATING OPERATIONS IN WHICH CYANIDES ARE USED IN THE PROCESS.

Waste Code: F019
Waste Description: WASTEWATER TREATMENT SLUDGES FROM THE CHEMICAL CONVERSION COATING OF ALUMINUM, EXCEPT FROM ZIRCONIUM PHOSPHATING IN ALUMINUM CAN WASHING WHEN SUCH PHOSPHATING IS AN EXCLUSIVE CONVERSION COATING PROCESS.

Waste Code: P030
Waste Description: CYANIDES (SOLUBLE CYANIDE SALTS), NOT OTHERWISE SPECIFIED

Waste Code: P075
Waste Description: NICOTINE, & SALTS (OR) PYRIDINE, 3-(1-METHYL-2-PYRROLIDINYL)-,(S)-, & SALTS

Waste Code: P106
Waste Description: SODIUM CYANIDE (OR) SODIUM CYANIDE NA(CN)

Waste Code: U002
Waste Description: 2-PROPANONE (I) (OR) ACETONE (I)

Waste Code: U032
Waste Description: CALCIUM CHROMATE (OR) CHROMIC ACID H2CRO4, CALCIUM SALT

Waste Code: U122
Waste Description: FORMALDEHYDE

Waste Code: U134
Waste Description: HYDROFLUORIC ACID (C,T) (OR) HYDROGEN FLUORIDE (C,T)

Handler - Owner Operator:
Owner/Operator Indicator: Owner
Owner/Operator Name: LEVCO ASSOC
Legal Status: Private
Date Became Current: Not reported
Date Ended Current: Not reported
Owner/Operator Address: 34-12 36TH ST

LEVCO METAL FINISHERS (Continued) **1000176946**

Owner/Operator City,State,Zip: ASTORIA, NY 11106
Owner/Operator Telephone: 718-392-5600
Owner/Operator Telephone Ext: Not reported
Owner/Operator Fax: Not reported
Owner/Operator Email: Not reported

Owner/Operator Indicator: Owner
Owner/Operator Name: LEVCO ASSOC
Legal Status: Private
Date Became Current: Not reported
Date Ended Current: Not reported
Owner/Operator Address: 34-12 36TH ST
Owner/Operator City,State,Zip: ASTORIA, NY 11106
Owner/Operator Telephone: 718-392-5600
Owner/Operator Telephone Ext: Not reported
Owner/Operator Fax: Not reported
Owner/Operator Email: Not reported

Owner/Operator Indicator: Operator
Owner/Operator Name: LEVCO ASSOCIATES
Legal Status: Private
Date Became Current: Not reported
Date Ended Current: Not reported
Owner/Operator Address: 34-12 36TH ST
Owner/Operator City,State,Zip: ASTORIA, NY 11106
Owner/Operator Telephone: 718-392-5600
Owner/Operator Telephone Ext: Not reported
Owner/Operator Fax: Not reported
Owner/Operator Email: Not reported

Owner/Operator Indicator: Operator
Owner/Operator Name: LEVCO ASSOCIATES
Legal Status: Private
Date Became Current: Not reported
Date Ended Current: Not reported
Owner/Operator Address: 34-12 36TH ST
Owner/Operator City,State,Zip: ASTORIA, NY 11106
Owner/Operator Telephone: 718-392-5600
Owner/Operator Telephone Ext: Not reported
Owner/Operator Fax: Not reported
Owner/Operator Email: Not reported

Historic Generators:
Receive Date: 1999-07-08 00:00:00.0
Handler Name: LEVCO METAL FINISHERS
Federal Waste Generator Description: Not a generator, verified
State District Owner: NY
Large Quantity Handler of Universal Waste: No
Recognized Trader Importer: No
Recognized Trader Exporter: No
Spent Lead Acid Battery Importer: No
Spent Lead Acid Battery Exporter: No
Current Record: No
Non Storage Recycler Activity: Not reported
Electronic Manifest Broker: Not reported

Receive Date: 2006-01-01 00:00:00.0

LEVCO METAL FINISHERS (Continued) **1000176946**

Handler Name: LEVCO METAL FINISHERS
Federal Waste Generator Description: Not a generator, verified
State District Owner: NY
Large Quantity Handler of Universal Waste: No
Recognized Trader Importer: No
Recognized Trader Exporter: No
Spent Lead Acid Battery Importer: No
Spent Lead Acid Battery Exporter: No
Current Record: No
Non Storage Recycler Activity: Not reported
Electronic Manifest Broker: Not reported

Receive Date: 2007-01-01 00:00:00.0
Handler Name: LEVCO METAL FINISHERS
Federal Waste Generator Description: Not a generator, verified
State District Owner: NY
Large Quantity Handler of Universal Waste: No
Recognized Trader Importer: No
Recognized Trader Exporter: No
Spent Lead Acid Battery Importer: No
Spent Lead Acid Battery Exporter: No
Current Record: Yes
Non Storage Recycler Activity: Not reported
Electronic Manifest Broker: Not reported

Receive Date: 1987-04-17 00:00:00.0
Handler Name: LEVCO METAL FINISHERS
Federal Waste Generator Description: Large Quantity Generator
State District Owner: NY
Large Quantity Handler of Universal Waste: No
Recognized Trader Importer: No
Recognized Trader Exporter: No
Spent Lead Acid Battery Importer: No
Spent Lead Acid Battery Exporter: No
Current Record: No
Non Storage Recycler Activity: Not reported
Electronic Manifest Broker: Not reported

Receive Date: 1990-03-01 00:00:00.0
Handler Name: LEVCO METAL FINISHES
Federal Waste Generator Description: Large Quantity Generator
State District Owner: NY
Large Quantity Handler of Universal Waste: No
Recognized Trader Importer: No
Recognized Trader Exporter: No
Spent Lead Acid Battery Importer: No
Spent Lead Acid Battery Exporter: No
Current Record: No
Non Storage Recycler Activity: Not reported
Electronic Manifest Broker: Not reported

List of NAICS Codes and Descriptions:
NAICS Codes: No NAICS Codes Found

Facility Has Received Notices of Violation:
Found Violation: Yes

LEVCO METAL FINISHERS (Continued) **1000176946**

Agency Which Determined Violation:	State
Violation Short Description:	Generators - Records/Reporting
Date Violation was Determined:	1996-10-07 00:00:00.0
Actual Return to Compliance Date:	1996-11-01 00:00:00.0
Return to Compliance Qualifier:	Observed
Violation Responsible Agency:	State
Scheduled Compliance Date:	1996-10-17 00:00:00.0
Enforcement Identifier:	000
Date of Enforcement Action:	1996-10-07 00:00:00.0
Enforcement Responsible Agency:	State
Enforcement Docket Number:	Not reported
Enforcement Attorney:	NY
Corrective Action Component:	No
Appeal Initiated Date:	Not reported
Appeal Resolution Date:	Not reported
Disposition Status Date:	Not reported
Disposition Status:	Not reported
Disposition Status Description:	Not reported
Consent/Final Order Sequence Number:	Not reported
Consent/Final Order Respondent Name:	Not reported
Consent/Final Order Lead Agency:	Not reported
Enforcement Type:	WRITTEN INFORMAL
Enforcement Responsible Person:	NYDEC
Enforcement Responsible Sub-Organization:	Not reported
SEP Sequence Number:	Not reported
SEP Expenditure Amount:	Not reported
SEP Scheduled Completion Date:	Not reported
SEP Actual Date:	Not reported
SEP Defaulted Date:	Not reported
SEP Type:	Not reported
SEP Type Description:	Not reported
Proposed Amount:	Not reported
Final Monetary Amount:	Not reported
Paid Amount:	Not reported
Final Count:	Not reported
Final Amount:	Not reported

Found Violation:	No
Agency Which Determined Violation:	Not reported
Violation Short Description:	Not reported
Date Violation was Determined:	Not reported
Actual Return to Compliance Date:	Not reported
Return to Compliance Qualifier:	Not reported
Violation Responsible Agency:	Not reported
Scheduled Compliance Date:	Not reported
Enforcement Identifier:	Not reported
Date of Enforcement Action:	Not reported
Enforcement Responsible Agency:	Not reported
Enforcement Docket Number:	Not reported
Enforcement Attorney:	Not reported
Corrective Action Component:	Not reported
Appeal Initiated Date:	Not reported
Appeal Resolution Date:	Not reported
Disposition Status Date:	Not reported
Disposition Status:	Not reported
Disposition Status Description:	Not reported
Consent/Final Order Sequence Number:	Not reported

LEVCO METAL FINISHERS (Continued) **1000176946**

Consent/Final Order Respondent Name: Not reported
Consent/Final Order Lead Agency: Not reported
Enforcement Type: Not reported
Enforcement Responsible Person: Not reported
Enforcement Responsible Sub-Organization: Not reported
SEP Sequence Number: Not reported
SEP Expenditure Amount: Not reported
SEP Scheduled Completion Date: Not reported
SEP Actual Date: Not reported
SEP Defaulted Date: Not reported
SEP Type: Not reported
SEP Type Description: Not reported
Proposed Amount: Not reported
Final Monetary Amount: Not reported
Paid Amount: Not reported
Final Count: Not reported
Final Amount: Not reported

Evaluation Action Summary:
Evaluation Date: 1996-01-01 00:00:00.0
Evaluation Responsible Agency: State
Found Violation: Yes
Evaluation Type Description: NON-FINANCIAL RECORD REVIEW
Evaluation Responsible Person Identifier: Not reported
Evaluation Responsible Sub-Organization: Not reported
Actual Return to Compliance Date: 1996-11-01 00:00:00.0
Scheduled Compliance Date: 1996-10-17 00:00:00.0
Date of Request: Not reported
Date Response Received: Not reported
Request Agency: Not reported
Former Citation: Not reported

Evaluation Date: 1993-06-15 00:00:00.0
Evaluation Responsible Agency: EPA Contractor/Grantee
Found Violation: No
Evaluation Type Description: COMPLIANCE EVALUATION INSPECTION ON-SITE
Evaluation Responsible Person Identifier: R2TRC
Evaluation Responsible Sub-Organization: RCB
Actual Return to Compliance Date: Not reported
Scheduled Compliance Date: Not reported
Date of Request: Not reported
Date Response Received: Not reported
Request Agency: Not reported
Former Citation: Not reported

US AIRS MINOR:
Envid: 1000176946
Region Code: 02
Programmatic ID: AIR NY0000002630400188
Facility Registry ID: 110019305759
D and B Number: Not reported
Primary SIC Code: 3479
NAICS Code: 332813
Default Air Classification Code: MIN
Facility Type of Ownership Code: POF

LEVCO METAL FINISHERS (Continued) **1000176946**

Air CMS Category Code: Not reported
HPV Status: Not reported

US AIRS MINOR:
Region Code: 02
Programmatic ID: AIR NY0000002630400188
Facility Registry ID: 110019305759
Air Operating Status Code: OPR
Default Air Classification Code: MIN
Air Program: State Implementation Plan for National Primary and Secondary Ambient Air Quality Standards
Activity Date: 1984-10-22 00:00:00
Activity Status Date: Not reported
Activity Group: Compliance Monitoring
Activity Type: Inspection/Evaluation
Activity Status: Not reported

Region Code: 02
Programmatic ID: AIR NY0000002630400188
Facility Registry ID: 110019305759
Air Operating Status Code: OPR
Default Air Classification Code: MIN
Air Program: State Implementation Plan for National Primary and Secondary Ambient Air Quality Standards
Activity Date: 1986-03-13 00:00:00
Activity Status Date: Not reported
Activity Group: Compliance Monitoring
Activity Type: Inspection/Evaluation
Activity Status: Not reported

Region Code: 02
Programmatic ID: AIR NY0000002630400188
Facility Registry ID: 110019305759
Air Operating Status Code: OPR
Default Air Classification Code: MIN
Air Program: State Implementation Plan for National Primary and Secondary Ambient Air Quality Standards
Activity Date: 1987-04-24 00:00:00
Activity Status Date: Not reported
Activity Group: Compliance Monitoring
Activity Type: Inspection/Evaluation
Activity Status: Not reported

Region Code: 02
Programmatic ID: AIR NY0000002630400188
Facility Registry ID: 110019305759
Air Operating Status Code: OPR
Default Air Classification Code: MIN
Air Program: State Implementation Plan for National Primary and Secondary Ambient Air Quality Standards
Activity Date: 1989-04-27 00:00:00
Activity Status Date: Not reported
Activity Group: Compliance Monitoring
Activity Type: Inspection/Evaluation
Activity Status: Not reported

Region Code: 02
Programmatic ID: AIR NY0000002630400188
Facility Registry ID: 110019305759
Air Operating Status Code: OPR
Default Air Classification Code: MIN
Air Program: State Implementation Plan for National Primary and Secondary Ambient Air Quality Standards

LEVCO METAL FINISHERS (Continued) **1000176946**

Activity Date: 1990-06-12 00:00:00
Activity Status Date: Not reported
Activity Group: Compliance Monitoring
Activity Type: Inspection/Evaluation
Activity Status: Not reported

FINDS:
Registry ID: 110019305759

Click Here:

Environmental Interest/Information System:
FIS (New York - Facility Information System) is New York's Department of Environmental Conservation (DEC) information system for tracking environmental facility information found across the State.
AIR MINOR

Click this hyperlink while viewing on your computer to access additional FINDS: detail in the EDR Site Report.

U117 **ASTORIA ON STAGE LLC** **NY MANIFEST** **S126115559**
NNW **34-11 36TH ST** **N/A**
< 1/8 **ASTORIA, NY 11106**
0.079 mi.
418 ft. **Site 4 of 14 in cluster U**

Relative: **Lower**
Actual: **39 ft.**

NY MANIFEST:
Name: ASTORIA ON STAGE LLC
Address: 34-11 36TH ST
City,State,Zip: ASTORIA, NY 11106-1228
Country: USA
EPA ID: NYD001316777
Facility Status: Not reported
Location Address 1: 36-06 34TH AVE
Code: BP
Location Address 2: Not reported
Total Tanks: Not reported
Location City: ASTORIA
Location State: NY
Location Zip: 11106
Location Zip 4: Not reported

NY MANIFEST:
EPAID: NYD001316777
Mailing Name: ASTORIA ON STAGE LLC
Mailing Contact: N/S
Mailing Address 1: 34-12 26TH ST STE 200
Mailing Address 2: Not reported
Mailing City: ASTORIA
Mailing State: NY
Mailing Zip: 11106
Mailing Zip 4: Not reported
Mailing Country: USA
Mailing Phone: 7187565601

NY MANIFEST:
Document ID: Not reported
Manifest Status: Not reported

ASTORIA ON STAGE LLC (Continued) **S126115559**

seq:	Not reported
Year:	Not reported
Trans1 State ID:	NJR000029967
Trans2 State ID:	Not reported
Generator Ship Date:	10/18/2017
Trans1 Recv Date:	10/18/2017
Trans2 Recv Date:	Not reported
TSD Site Recv Date:	10/18/2017
Part A Recv Date:	Not reported
Part B Recv Date:	Not reported
Generator EPA ID:	NYD001316777
Trans1 EPA ID:	Not reported
Trans2 EPA ID:	Not reported
TSDF ID 1:	PAD085690592
TSDF ID 2:	Not reported
Manifest Tracking Number:	012815586JJK
Import Indicator:	N
Export Indicator:	N
Discr Quantity Indicator:	Y
Discr Type Indicator:	N
Discr Residue Indicator:	N
Discr Partial Reject Indicator:	N
Discr Full Reject Indicator:	N
Manifest Ref Number:	Not reported
Alt Facility RCRA ID:	Not reported
Alt Facility Sign Date:	Not reported
MGMT Method Type Code:	H110
Waste Code:	Not reported
Waste Code:	Not reported
Waste Code:	Not reported
Waste Code:	Not reported
Waste Code:	Not reported
Waste Code:	Not reported
Quantity:	47860
Units:	P - Pounds
Number of Containers:	1
Container Type:	DT - Dump trucks
Handling Method:	T Chemical, physical, or biological treatment.
Specific Gravity:	1
Waste Code:	D006
Waste Code 1_2:	Not reported
Waste Code 1_3:	Not reported
Waste Code 1_4:	Not reported
Waste Code 1_5:	Not reported
Waste Code 1_6:	Not reported

V118 **I GRACE STORAGE** **NY UST** **U004272316**
WSW **36-38 38TH STREET** **N/A**
< 1/8 **LONG ISLAND CITY, NY 11101**
0.082 mi.
431 ft. **Site 1 of 4 in cluster V**

Relative: UST:
Lower

Name:	I GRACE STORAGE
Address:	36-38 38TH STREET
City,State,Zip:	LONG ISLAND CITY, NY 11101
Id/Status:	2-612696 / Unregulated/Closed

Actual:
27 ft.

I GRACE STORAGE (Continued) **U004272316**

Program Type: PBS
Region: STATE
DEC Region: 2
Expiration Date: N/A
UTM X: Not reported
UTM Y: Not reported
Site Type: Other

Affiliation Records:

Site Id: 545308
Affiliation Type: Facility Owner
Company Name: 4 CHICKENS, LLC
Contact Type: CFO
Contact Name: STEPHEN LUDWIG
Address1: 80 FRANKLIN STREET
Address2: Not reported
City: NEW YORK
State: NY
Zip Code: 10013
Country Code: 001
Phone: (212) 982-8677
EMail: Not reported
Fax Number: Not reported
Modified By: MRBARROW
Date Last Modified: 2017-04-10

Site Id: 545308
Affiliation Type: Mail Contact
Company Name: THE I GRACE COMPANY
Contact Type: Not reported
Contact Name: KYLE BOSMA
Address1: 37-18 NORTHERN BPULEVARD
Address2: Not reported
City: LONG ISLAND CITY
State: NY
Zip Code: 11101
Country Code: 001
Phone: (212) 981-1900
EMail: Not reported
Fax Number: Not reported
Modified By: LXZIELIN
Date Last Modified: 2017-11-13

Site Id: 545308
Affiliation Type: Facility Operator
Company Name: I GRACE STORAGE
Contact Type: Not reported
Contact Name: NA
Address1: Not reported
Address2: Not reported
City: Not reported
State: NN
Zip Code: Not reported
Country Code: 001
Phone: Not reported
EMail: Not reported
Fax Number: Not reported
Modified By: DMPOKRZY

I GRACE STORAGE (Continued) **U004272316**

Date Last Modified: 2017-04-12

Tank Info:

Tank Number:	001
Tank ID:	267407
Tank Status:	Closed - In Place
Material Name:	Closed - In Place
Capacity Gallons:	550
Install Date:	01/01/1997
Date Tank Closed:	05/02/2017
Registered:	True
Tank Location:	Underground
Tank Type:	Steel/carbon steel
Tightness Test Method:	-
Date Test:	Not reported
Next Test Date:	Not reported
Pipe Model:	Not reported
Modified By:	LXZIELIN
Last Modified:	11/13/2017

V119 **HOME DECO EXPRESS** **NY AIRS** **S121489463**
WSW **36-38 38TH ST** **N/A**
< 1/8 **LONG ISLAND CITY, NY 11101**
0.082 mi.
431 ft. **Site 2 of 4 in cluster V**

Relative: AIRS:
Lower

Actual:
27 ft.

Name:	HOME DECO EXPRESS
Address:	36-38 38TH ST
City,State,Zip:	LONG ISLAND CITY, NY 11101
DECID:	2630400113
Latitude:	Not reported
Process ID:	Not reported
Longitude:	Not reported
FIPS Code:	Not reported
Auth Type Code:	AFR
Permit Status:	Expired
Auth Status Code:	7
Emissions:	Not reported
Issue date:	01/30/2002
Expired Date:	12/20/2007
Emission Unit date:	Not reported
Contamination:	Not reported
EPA Control Code:	Not reported
Control Eff:	Not reported
Unit:	Not reported

M120 **MAJOR CHEVROLET** **NY UST** **1000340311**
NNE **34-14 STEINWAY ST** **RCRA NonGen / NLR** **NYD012397170**
< 1/8 **LONG ISLAND CITY, NY 11101** **FINDS**
0.082 mi. **ECHO**
432 ft. **Site 6 of 7 in cluster M** **NY MANIFEST**

Relative:
Higher

Actual:
41 ft.

UST:

Name:	MAJOR CHEVROLET INC
Address:	34-14 STEINWAY ST
City,State,Zip:	LONG ISLAND CITY, NY 11101
Id/Status:	2-256757 / Unregulated/Closed
Program Type:	PBS
Region:	STATE
DEC Region:	2
Expiration Date:	N/A
UTM X:	591068.78158
UTM Y:	4512282.09706
Site Type:	Unknown

Affiliation Records:

Site Id:	10555
Affiliation Type:	Facility Owner
Company Name:	SCHUNIAN STEINWAY CO INC
Contact Type:	Not reported
Contact Name:	Not reported
Address1:	36-04 SKILLMAN AVE
Address2:	Not reported
City:	LONG ISLAND CITY
State:	NY
Zip Code:	11101
Country Code:	001
Phone:	(718) 729-7100
EMail:	Not reported
Fax Number:	Not reported
Modified By:	TRANSLAT
Date Last Modified:	2004-03-04

Site Id:	10555
Affiliation Type:	Mail Contact
Company Name:	SCHUNIAN STEINWAY CO INC
Contact Type:	Not reported
Contact Name:	Not reported
Address1:	36-04 SKILLMAN AVE
Address2:	Not reported
City:	LONG ISLAND CITY
State:	NY
Zip Code:	11101
Country Code:	001
Phone:	(718) 729-7100
EMail:	Not reported
Fax Number:	Not reported
Modified By:	TRANSLAT
Date Last Modified:	2004-03-04

Site Id:	10555
Affiliation Type:	Facility Operator
Company Name:	MAJOR CHEVROLET INC
Contact Type:	Not reported
Contact Name:	MAJOR CHEVROLET INC
Address1:	Not reported

MAJOR CHEVROLET (Continued) **1000340311**

Address2:	Not reported
City:	Not reported
State:	NN
Zip Code:	Not reported
Country Code:	001
Phone:	(718) 937-3700
EMail:	Not reported
Fax Number:	Not reported
Modified By:	TRANSLAT
Date Last Modified:	2004-03-04

Site Id:	10555
Affiliation Type:	Emergency Contact
Company Name:	SCHUNIAN STEINWAY CO INC
Contact Type:	Not reported
Contact Name:	MAJOR CHEVROLET INC
Address1:	Not reported
Address2:	Not reported
City:	Not reported
State:	NN
Zip Code:	Not reported
Country Code:	001
Phone:	(718) 937-3700
EMail:	Not reported
Fax Number:	Not reported
Modified By:	TRANSLAT
Date Last Modified:	2004-03-04

Tank Info:

Tank Number:	001
Tank ID:	40478
Tank Status:	Closed Prior to Micro Conversion, 03/91
Material Name:	Closed Prior to Micro Conversion, 03/91
Capacity Gallons:	3000
Install Date:	Not reported
Date Tank Closed:	Not reported
Registered:	True
Tank Location:	Underground
Tank Type:	Steel/carbon steel
Material Code:	0001
Common Name of Substance:	#2 Fuel Oil (On-Site Consumption)

Tightness Test Method:	NN
Date Test:	Not reported
Next Test Date:	Not reported
Pipe Model:	Not reported
Modified By:	TRANSLAT
Last Modified:	04/14/2017

Equipment Records:

H99 - Tank Leak Detection - Other
B00 - Tank External Protection - None
C00 - Pipe Location - No Piping
F00 - Pipe External Protection - None
I04 - Overfill - Product Level Gauge (A/G)
A00 - Tank Internal Protection - None

MAJOR CHEVROLET (Continued) **1000340311**

D01 - Pipe Type - Steel/Carbon Steel/Iron
G00 - Tank Secondary Containment - None
J02 - Dispenser - Suction Dispenser

RCRA NonGen / NLR:

Date Form Received by Agency:		2007-01-01 00:00:00.0
Handler Name:	MAJOR CHEVROLET	
Handler Address:		34-14 STEINWAY ST
Handler City,State,Zip:		LONG ISLAND CITY, NY 11101-1306
EPA ID:		NYD012397170
Contact Name:		Not reported
Contact Address:		STEINWAY ST
Contact City,State,Zip:		LONG ISLAND CITY, NY 11101
Contact Telephone:		Not reported
Contact Fax:		Not reported
Contact Email:		Not reported
Contact Title:		Not reported
EPA Region:		02
Land Type:		Not reported
Federal Waste Generator Description:		Not a generator, verified
Non-Notifier:		Not reported
Biennial Report Cycle:		Not reported
Accessibility:		Not reported
Active Site Indicator:		Not reported
State District Owner:		NY
State District:		NYSDEC R2
Mailing Address:		STEINWAY ST
Mailing City,State,Zip:		LONG ISLAND CITY, NY 11101
Owner Name:		UNKNOWN
Owner Type:		Private
Operator Name:		UNKNOWN
Operator Type:		Private
Short-Term Generator Activity:		No
Importer Activity:		No
Mixed Waste Generator:		No
Transporter Activity:		No
Transfer Facility Activity:		No
Recycler Activity with Storage:		No
Small Quantity On-Site Burner Exemption:		No
Smelting Melting and Refining Furnace Exemption:		No
Underground Injection Control:		No
Off-Site Waste Receipt:		No
Universal Waste Indicator:		No
Universal Waste Destination Facility:		No
Federal Universal Waste:		No
Active Site Fed-Reg Treatment Storage and Disposal Facility:		Not reported
Active Site Converter Treatment storage and Disposal Facility:		Not reported
Active Site State-Reg Treatment Storage and Disposal Facility:		Not reported
Active Site State-Reg Handler:		---
Federal Facility Indicator:		Not reported
Hazardous Secondary Material Indicator:		NN
Sub-Part K Indicator:		Not reported
Commercial TSD Indicator:		No
Treatment Storage and Disposal Type:		Not reported
2018 GPRA Permit Baseline:		Not on the Baseline
2018 GPRA Renewals Baseline:		Not on the Baseline
Permit Renewals Workload Universe:		Not reported

MAJOR CHEVROLET (Continued) **1000340311**

Permit Workload Universe:	Not reported
Permit Progress Universe:	Not reported
Post-Closure Workload Universe:	Not reported
Closure Workload Universe:	Not reported
202 GPRA Corrective Action Baseline:	No
Corrective Action Workload Universe:	No
Subject to Corrective Action Universe:	No
Non-TSDFs Where RCRA CA has Been Imposed Universe:	No
TSDFs Potentially Subject to CA Under 3004 (u)/(v) Universe:	No
TSDFs Only Subject to CA under Discretionary Auth Universe:	No
Corrective Action Priority Ranking:	No NCAPS ranking
Environmental Control Indicator:	No
Institutional Control Indicator:	No
Human Exposure Controls Indicator:	N/A
Groundwater Controls Indicator:	N/A
Operating TSDF Universe:	Not reported
Full Enforcement Universe:	Not reported
Significant Non-Complier Universe:	No
Unaddressed Significant Non-Complier Universe:	No
Addressed Significant Non-Complier Universe:	No
Significant Non-Complier With a Compliance Schedule Universe:	No
Financial Assurance Required:	Not reported
Handler Date of Last Change:	2015-04-14 00:00:00.0
Recognized Trader-Importer:	No
Recognized Trader-Exporter:	No
Importer of Spent Lead Acid Batteries:	No
Exporter of Spent Lead Acid Batteries:	No
Recycler Activity Without Storage:	Not reported
Manifest Broker:	Not reported
Sub-Part P Indicator:	No

Hazardous Waste Summary:

Waste Code:	D000
Waste Description:	Not Defined
Waste Code:	D001
Waste Description:	IGNITABLE WASTE
Waste Code:	D002
Waste Description:	CORROSIVE WASTE
Waste Code:	F002
Waste Description:	THE FOLLOWING SPENT HALOGENATED SOLVENTS: TETRACHLOROETHYLENE, METHYLENE CHLORIDE, TRICHLOROETHYLENE, 1,1,1-TRICHLOROETHANE, CHLOROBENZENE, 1,1,2-TRICHLORO-1,2,2-TRIFLUOROETHANE, ORTHO-DICHLOROBENZENE, TRICHLOROFLUOROMETHANE, AND 1,1,2, TRICHLOROETHANE; ALL SPENT SOLVENT MIXTURES/BLENDS CONTAINING, BEFORE USE, A TOTAL OF TEN PERCENT OR MORE (BY VOLUME) OF ONE OR MORE OF THE ABOVE HALOGENATED SOLVENTS OR THOSE SOLVENTS LISTED IN F001, F004, AND F005; AND STILL BOTTOMS FROM THE RECOVERY OF THESE SPENT SOLVENTS AND SPENT SOLVENT MIXTURES.

Handler - Owner Operator:

Owner/Operator Indicator:	Owner
Owner/Operator Name:	UNKNOWN

MAJOR CHEVROLET (Continued) **1000340311**

Legal Status:	Private
Date Became Current:	Not reported
Date Ended Current:	Not reported
Owner/Operator Address:	NOT REQUIRED
Owner/Operator City,State,Zip:	NOT REQUIRED, WY 99999
Owner/Operator Telephone:	212-555-1212
Owner/Operator Telephone Ext:	Not reported
Owner/Operator Fax:	Not reported
Owner/Operator Email:	Not reported

Owner/Operator Indicator:	Owner
Owner/Operator Name:	UNKNOWN
Legal Status:	Private
Date Became Current:	Not reported
Date Ended Current:	Not reported
Owner/Operator Address:	NOT REQUIRED
Owner/Operator City,State,Zip:	NOT REQUIRED, WY 99999
Owner/Operator Telephone:	212-555-1212
Owner/Operator Telephone Ext:	Not reported
Owner/Operator Fax:	Not reported
Owner/Operator Email:	Not reported

Owner/Operator Indicator:	Operator
Owner/Operator Name:	UNKNOWN
Legal Status:	Private
Date Became Current:	Not reported
Date Ended Current:	Not reported
Owner/Operator Address:	NOT REQUIRED
Owner/Operator City,State,Zip:	NOT REQUIRED, WY 99999
Owner/Operator Telephone:	212-555-1212
Owner/Operator Telephone Ext:	Not reported
Owner/Operator Fax:	Not reported
Owner/Operator Email:	Not reported

Historic Generators:

Receive Date:	1999-07-08 00:00:00.0
Handler Name: MAJOR CHEVROLET	
Federal Waste Generator Description:	Not a generator, verified
State District Owner:	NY
Large Quantity Handler of Universal Waste:	No
Recognized Trader Importer:	No
Recognized Trader Exporter:	No
Spent Lead Acid Battery Importer:	No
Spent Lead Acid Battery Exporter:	No
Current Record:	No
Non Storage Recycler Activity:	Not reported
Electronic Manifest Broker:	Not reported

Receive Date:	2006-01-01 00:00:00.0
Handler Name: MAJOR CHEVROLET	
Federal Waste Generator Description:	Not a generator, verified
State District Owner:	NY
Large Quantity Handler of Universal Waste:	No
Recognized Trader Importer:	No
Recognized Trader Exporter:	No
Spent Lead Acid Battery Importer:	No
Spent Lead Acid Battery Exporter:	No

MAJOR CHEVROLET (Continued) **1000340311**

Current Record:	No
Non Storage Recycler Activity:	Not reported
Electronic Manifest Broker:	Not reported
Receive Date:	2007-01-01 00:00:00.0
Handler Name: MAJOR CHEVROLET	
Federal Waste Generator Description:	Not a generator, verified
State District Owner:	NY
Large Quantity Handler of Universal Waste:	No
Recognized Trader Importer:	No
Recognized Trader Exporter:	No
Spent Lead Acid Battery Importer:	No
Spent Lead Acid Battery Exporter:	No
Current Record:	Yes
Non Storage Recycler Activity:	Not reported
Electronic Manifest Broker:	Not reported
Receive Date:	1986-11-12 00:00:00.0
Handler Name: MAJOR CHEVROLET	
Federal Waste Generator Description:	Small Quantity Generator
State District Owner:	NY
Large Quantity Handler of Universal Waste:	No
Recognized Trader Importer:	No
Recognized Trader Exporter:	No
Spent Lead Acid Battery Importer:	No
Spent Lead Acid Battery Exporter:	No
Current Record:	No
Non Storage Recycler Activity:	Not reported
Electronic Manifest Broker:	Not reported

List of NAICS Codes and Descriptions:
NAICS Codes: No NAICS Codes Found

Facility Has Received Notices of Violations:
Violations: No Violations Found

Evaluation Action Summary:
Evaluations: No Evaluations Found

FINDS:
Registry ID: 110004344308

Click Here:

Environmental Interest/Information System:
RCRAInfo is a national information system that supports the Resource Conservation and Recovery Act (RCRA) program through the tracking of events and activities related to facilities that generate, transport, and treat, store, or dispose of hazardous waste. RCRAInfo allows RCRA program staff to track the notification, permit, compliance, and corrective action activities required under RCRA.

Click this hyperlink while viewing on your computer to access additional FINDS: detail in the EDR Site Report.

MAJOR CHEVROLET (Continued) **1000340311**

ECHO:

Envid:	1000340311
Registry ID:	110004344308
DFR URL:	http://echo.epa.gov/detailed-facility-report?fid=110004344308
Name:	MAJOR CHEVROLET
Address:	34-14 STEINWAY ST
City,State,Zip:	LONG ISLAND CITY, NY 11101

NY MANIFEST:

Name:	MAJOR CHEVROLET INCORPORATED
Address:	34-14 STEINWAY ST
City,State,Zip:	LONG ISLAND CITY, NY 11101-1306
Country:	USA
EPA ID:	NYD012397170
Facility Status:	Not reported
Location Address 1:	34-14 STEINWAY STREET
Code:	BP
Location Address 2:	Not reported
Total Tanks:	Not reported
Location City:	QUEENS
Location State:	NY
Location Zip:	11101
Location Zip 4:	Not reported

NY MANIFEST:

EPAID:	NYD012397170
Mailing Name:	MAJOR CHEVROLET INCORPORATED
Mailing Contact:	MAJOR CHEVROLET INCORPORATED
Mailing Address 1:	34-14 STEINWAY STREET
Mailing Address 2:	Not reported
Mailing City:	QUEENS
Mailing State:	NY
Mailing Zip:	11101
Mailing Zip 4:	Not reported
Mailing Country:	USA
Mailing Phone:	2129373700

NY MANIFEST:

Document ID:	NYA6471441
Manifest Status:	K
seq:	Not reported
Year:	1987
Trans1 State ID:	Not reported
Trans2 State ID:	Not reported
Generator Ship Date:	02/09/1987
Trans1 Recv Date:	02/09/1987
Trans2 Recv Date:	/ /
TSD Site Recv Date:	02/09/1987
Part A Recv Date:	03/26/1987
Part B Recv Date:	02/18/1987
Generator EPA ID:	NYD012397170
Trans1 EPA ID:	ILD000805911
Trans2 EPA ID:	Not reported
TSDF ID 1:	NYD980785760
TSDF ID 2:	Not reported
Manifest Tracking Number:	Not reported

MAJOR CHEVROLET (Continued) **1000340311**

Import Indicator:	Not reported
Export Indicator:	Not reported
Discr Quantity Indicator:	Not reported
Discr Type Indicator:	Not reported
Discr Residue Indicator:	Not reported
Discr Partial Reject Indicator:	Not reported
Discr Full Reject Indicator:	Not reported
Manifest Ref Number:	Not reported
Alt Facility RCRA ID:	Not reported
Alt Facility Sign Date:	Not reported
MGMT Method Type Code:	Not reported
Waste Code:	D001 - NON-LISTED IGNITABLE WASTES
Waste Code:	Not reported
Waste Code:	Not reported
Waste Code:	Not reported
Waste Code:	Not reported
Waste Code:	Not reported
Quantity:	00160
Units:	P - Pounds
Number of Containers:	002
Container Type:	DM - Metal drums, barrels
Handling Method:	R Material recovery of more than 75 percent of the total material.
Specific Gravity:	100
Waste Code:	F002 - HALO SOLV + STILL BOTTOMS FM REC OF SOLV
Waste Code:	Not reported
Waste Code:	Not reported
Waste Code:	Not reported
Waste Code:	Not reported
Quantity:	00035
Units:	P - Pounds
Number of Containers:	001
Container Type:	DM - Metal drums, barrels
Handling Method:	R Material recovery of more than 75 percent of the total material.
Specific Gravity:	100

U121 **KAUFMAN ASTORIA STUDIOS** **NY MANIFEST** **1009225511**
NNW **34 12 36TH ST** **N/A**
< 1/8 **ASTORIA, NY 11106**
0.083 mi.
438 ft. **Site 5 of 14 in cluster U**

Relative: NY MANIFEST:
Lower

Name:	KAUFMAN ASTORIA STUDIOS
Address:	34 12 36TH ST
City,State,Zip:	ASTORIA, NY 11106
Country:	USA
EPA ID:	NYD000009092
Facility Status:	Not reported
Location Address 1:	34 12 36TH ST
Code:	BP
Location Address 2:	Not reported
Total Tanks:	Not reported
Location City:	ASTORIA
Location State:	NY
Location Zip:	11106
Location Zip 4:	Not reported

Actual:
39 ft.

KAUFMAN ASTORIA STUDIOS (Continued) **1009225511**

NY MANIFEST:

EPAID:	NYD000009092
Mailing Name:	KAUFMAN ASTORIA STUDIOS
Mailing Contact:	FRED MILLS
Mailing Address 1:	34 12 36TH ST
Mailing Address 2:	Not reported
Mailing City:	ASTORIA
Mailing State:	NY
Mailing Zip:	11106
Mailing Zip 4:	Not reported
Mailing Country:	USA
Mailing Phone:	7187065333

NY MANIFEST:

Document ID:	Not reported
Manifest Status:	Not reported
seq:	Not reported
Year:	Not reported
Trans1 State ID:	NYD064748304
Trans2 State ID:	NJD080631369
Generator Ship Date:	12/18/2014
Trans1 Recv Date:	12/18/2014
Trans2 Recv Date:	12/19/2014
TSD Site Recv Date:	12/23/2014
Part A Recv Date:	Not reported
Part B Recv Date:	Not reported
Generator EPA ID:	NYD000009092
Trans1 EPA ID:	Not reported
Trans2 EPA ID:	Not reported
TSDF ID 1:	NYD980536593
TSDF ID 2:	Not reported
Manifest Tracking Number:	011643057JJK
Import Indicator:	N
Export Indicator:	N
Discr Quantity Indicator:	N
Discr Type Indicator:	N
Discr Residue Indicator:	N
Discr Partial Reject Indicator:	N
Discr Full Reject Indicator:	N
Manifest Ref Number:	Not reported
Alt Facility RCRA ID:	Not reported
Alt Facility Sign Date:	Not reported
MGMT Method Type Code:	H141
Waste Code:	Not reported
Waste Code:	Not reported
Waste Code:	Not reported
Waste Code:	Not reported
Waste Code:	Not reported
Waste Code:	Not reported
Quantity:	400
Units:	P - Pounds
Number of Containers:	1
Container Type:	DM - Metal drums, barrels
Handling Method:	B Incineration, heat recovery, burning.
Specific Gravity:	1
Waste Code:	D001

KAUFMAN ASTORIA STUDIOS (Continued) **1009225511**

Waste Code 1_2:	F003
Waste Code 1_3:	Not reported
Waste Code 1_4:	D035
Waste Code 1_5:	D008
Waste Code 1_6:	F005

W122 **UNIVERSAL FORD** **RCRA NonGen / NLR** **1000431063**
SSW **40-40 NORTHERN BOULEVARD** **FINDS** **NYD012447678**
< 1/8 **LONG ISLAND CITY, NY 11101** **ECHO**
0.085 mi. **NY MANIFEST**
449 ft. **Site 1 of 8 in cluster W**

Relative: **Lower**
Actual: **30 ft.**

RCRA NonGen / NLR:

Date Form Received by Agency:		2007-01-01 00:00:00.0
Handler Name:	UNIVERSAL FORD	
Handler Address:		40-40 NORTHERN BLVD
Handler City,State,Zip:		LONG ISLAND CITY, NY 11101
EPA ID:		NYD012447678
Contact Name:		Not reported
Contact Address:		NORTHERN BLVD
Contact City,State,Zip:		LONG ISLAND CITY, NY 11101
Contact Telephone:		Not reported
Contact Fax:		Not reported
Contact Email:		Not reported
Contact Title:		Not reported
EPA Region:		02
Land Type:		Not reported
Federal Waste Generator Description:		Not a generator, verified
Non-Notifier:		Not reported
Biennial Report Cycle:		Not reported
Accessibility:		Not reported
Active Site Indicator:		Not reported
State District Owner:		NY
State District:		NYSDEC R2
Mailing Address:		NORTHERN BLVD
Mailing City,State,Zip:		LONG ISLAND CITY, NY 11101
Owner Name:		MICHAEL OSHRY
Owner Type:		Private
Operator Name:		MICHAEL OSHRY
Operator Type:		Private
Short-Term Generator Activity:		No
Importer Activity:		No
Mixed Waste Generator:		No
Transporter Activity:		No
Transfer Facility Activity:		No
Recycler Activity with Storage:		No
Small Quantity On-Site Burner Exemption:		No
Smelting Melting and Refining Furnace Exemption:		No
Underground Injection Control:		No
Off-Site Waste Receipt:		No
Universal Waste Indicator:		No
Universal Waste Destination Facility:		No
Federal Universal Waste:		No
Active Site Fed-Reg Treatment Storage and Disposal Facility:		Not reported
Active Site Converter Treatment storage and Disposal Facility:		Not reported
Active Site State-Reg Treatment Storage and Disposal Facility:		Not reported
Active Site State-Reg Handler:		---

UNIVERSAL FORD (Continued) **1000431063**

Federal Facility Indicator:	Not reported
Hazardous Secondary Material Indicator:	NN
Sub-Part K Indicator:	Not reported
Commercial TSD Indicator:	No
Treatment Storage and Disposal Type:	Not reported
2018 GPRA Permit Baseline:	Not on the Baseline
2018 GPRA Renewals Baseline:	Not on the Baseline
Permit Renewals Workload Universe:	Not reported
Permit Workload Universe:	Not reported
Permit Progress Universe:	Not reported
Post-Closure Workload Universe:	Not reported
Closure Workload Universe:	Not reported
202 GPRA Corrective Action Baseline:	No
Corrective Action Workload Universe:	No
Subject to Corrective Action Universe:	No
Non-TSDFs Where RCRA CA has Been Imposed Universe:	No
TSDFs Potentially Subject to CA Under 3004 (u)/(v) Universe:	No
TSDFs Only Subject to CA under Discretionary Auth Universe:	No
Corrective Action Priority Ranking:	No NCAPS ranking
Environmental Control Indicator:	No
Institutional Control Indicator:	No
Human Exposure Controls Indicator:	N/A
Groundwater Controls Indicator:	N/A
Operating TSDF Universe:	Not reported
Full Enforcement Universe:	Not reported
Significant Non-Complier Universe:	No
Unaddressed Significant Non-Complier Universe:	No
Addressed Significant Non-Complier Universe:	No
Significant Non-Complier With a Compliance Schedule Universe:	No
Financial Assurance Required:	Not reported
Handler Date of Last Change:	2015-04-14 00:00:00.0
Recognized Trader-Importer:	No
Recognized Trader-Exporter:	No
Importer of Spent Lead Acid Batteries:	No
Exporter of Spent Lead Acid Batteries:	No
Recycler Activity Without Storage:	Not reported
Manifest Broker:	Not reported
Sub-Part P Indicator:	No

Hazardous Waste Summary:

Waste Code:	D001
Waste Description:	IGNITABLE WASTE

Handler - Owner Operator:

Owner/Operator Indicator:	Owner
Owner/Operator Name:	MICHAEL OSHRY
Legal Status:	Private
Date Became Current:	Not reported
Date Ended Current:	Not reported
Owner/Operator Address:	NOT REQUIRED
Owner/Operator City,State,Zip:	NOT REQUIRED, WY 99999
Owner/Operator Telephone:	212-555-1212
Owner/Operator Telephone Ext:	Not reported
Owner/Operator Fax:	Not reported
Owner/Operator Email:	Not reported

UNIVERSAL FORD (Continued) **1000431063**

Owner/Operator Indicator:	Owner
Owner/Operator Name:	MICHAEL OSHRY
Legal Status:	Private
Date Became Current:	Not reported
Date Ended Current:	Not reported
Owner/Operator Address:	NOT REQUIRED
Owner/Operator City,State,Zip:	NOT REQUIRED, WY 99999
Owner/Operator Telephone:	212-555-1212
Owner/Operator Telephone Ext:	Not reported
Owner/Operator Fax:	Not reported
Owner/Operator Email:	Not reported

Owner/Operator Indicator:	Operator
Owner/Operator Name:	MICHAEL OSHRY
Legal Status:	Private
Date Became Current:	Not reported
Date Ended Current:	Not reported
Owner/Operator Address:	NOT REQUIRED
Owner/Operator City,State,Zip:	NOT REQUIRED, WY 99999
Owner/Operator Telephone:	212-555-1212
Owner/Operator Telephone Ext:	Not reported
Owner/Operator Fax:	Not reported
Owner/Operator Email:	Not reported

Historic Generators:

Receive Date:	1999-07-14 00:00:00.0
Handler Name: UNIVERSAL FORD	
Federal Waste Generator Description:	Small Quantity Generator
State District Owner:	NY
Large Quantity Handler of Universal Waste:	No
Recognized Trader Importer:	No
Recognized Trader Exporter:	No
Spent Lead Acid Battery Importer:	No
Spent Lead Acid Battery Exporter:	No
Current Record:	No
Non Storage Recycler Activity:	Not reported
Electronic Manifest Broker:	Not reported

Receive Date:	2006-01-01 00:00:00.0
Handler Name: UNIVERSAL FORD	
Federal Waste Generator Description:	Not a generator, verified
State District Owner:	NY
Large Quantity Handler of Universal Waste:	No
Recognized Trader Importer:	No
Recognized Trader Exporter:	No
Spent Lead Acid Battery Importer:	No
Spent Lead Acid Battery Exporter:	No
Current Record:	No
Non Storage Recycler Activity:	Not reported
Electronic Manifest Broker:	Not reported

Receive Date:	2007-01-01 00:00:00.0
Handler Name: UNIVERSAL FORD	
Federal Waste Generator Description:	Not a generator, verified
State District Owner:	NY
Large Quantity Handler of Universal Waste:	No
Recognized Trader Importer:	No

UNIVERSAL FORD (Continued) **1000431063**

Recognized Trader Exporter:	No
Spent Lead Acid Battery Importer:	No
Spent Lead Acid Battery Exporter:	No
Current Record:	Yes
Non Storage Recycler Activity:	Not reported
Electronic Manifest Broker:	Not reported

Receive Date:	1986-10-01 00:00:00.0
Handler Name: UNIVERSAL FORD	
Federal Waste Generator Description:	Large Quantity Generator
State District Owner:	NY
Large Quantity Handler of Universal Waste:	No
Recognized Trader Importer:	No
Recognized Trader Exporter:	No
Spent Lead Acid Battery Importer:	No
Spent Lead Acid Battery Exporter:	No
Current Record:	No
Non Storage Recycler Activity:	Not reported
Electronic Manifest Broker:	Not reported

List of NAICS Codes and Descriptions:
NAICS Codes: No NAICS Codes Found

Facility Has Received Notices of Violations:
Violations: No Violations Found

Evaluation Action Summary:
Evaluations: No Evaluations Found

FINDS:
Registry ID: 110004344362

Click Here:

Environmental Interest/Information System:
RCRAInfo is a national information system that supports the Resource Conservation and Recovery Act (RCRA) program through the tracking of events and activities related to facilities that generate, transport, and treat, store, or dispose of hazardous waste. RCRAInfo allows RCRA program staff to track the notification, permit, compliance, and corrective action activities required under RCRA.
ICIS (Integrated Compliance Information System) is the Integrated Compliance Information System and provides a database that, when complete, will contain integrated Enforcement and Compliance information across most of EPA's programs. The vision for ICIS is to replace EPA's independent databases that contain Enforcement data with a single repository for that information. Currently, ICIS contains all Federal Administrative and Judicial enforcement actions. This information is maintained in ICIS by EPA in the Regional offices and it Headquarters. A future release of ICIS will replace the Permit Compliance System (PCS) which supports the NPDES and will integrate that information with Federal actions already in the system. ICIS also has the capability to track other activities occurring in the Region that support Compliance and Enforcement programs. These include; Incident Tracking, Compliance Assistance, and Compliance Monitoring.

UNIVERSAL FORD (Continued) **1000431063**

Click this hyperlink while viewing on your computer to access additional FINDS: detail in the EDR Site Report.

ECHO:

Envid:	1000431063
Registry ID:	110004344362
DFR URL:	http://echo.epa.gov/detailed-facility-report?fid=110004344362
Name:	UNIVERSAL FORD
Address:	40-40 NORTHERN BOULEVARD
City,State,Zip:	LONG ISLAND CITY, NY 11101

NY MANIFEST:

Name:	UNIVERSAL FORD INCORPORATED
Address:	40-40 NORTHERN BLVD
City,State,Zip:	LONG ISLAND CITY, NY 11101
Country:	USA
EPA ID:	NYD012447678
Facility Status:	Not reported
Location Address 1:	40-40 NORTHERN BLVD
Code:	BP
Location Address 2:	Not reported
Total Tanks:	Not reported
Location City:	QUEENS
Location State:	NY
Location Zip:	11101
Location Zip 4:	Not reported

NY MANIFEST:

EPAID:	NYD012447678
Mailing Name:	UNIVERSAL FORD INCORPORATED
Mailing Contact:	UNIVERSAL FORD INCORPORATED
Mailing Address 1:	40-40 NORTHERN BLVD
Mailing Address 2:	Not reported
Mailing City:	QUEENS
Mailing State:	NY
Mailing Zip:	11101
Mailing Zip 4:	Not reported
Mailing Country:	USA
Mailing Phone:	2127861598

NY MANIFEST:

Document ID:	NYC6902076
Manifest Status:	Not reported
seq:	01
Year:	2002
Trans1 State ID:	NYAT8011
Trans2 State ID:	Not reported
Generator Ship Date:	12/17/2002
Trans1 Recv Date:	12/17/2002
Trans2 Recv Date:	Not reported
TSD Site Recv Date:	12/23/2002
Part A Recv Date:	Not reported
Part B Recv Date:	Not reported
Generator EPA ID:	NYD012447678
Trans1 EPA ID:	SCR000075150
Trans2 EPA ID:	Not reported

UNIVERSAL FORD (Continued) **1000431063**

TSDF ID 1:	NYD000708198
TSDF ID 2:	Not reported
Manifest Tracking Number:	Not reported
Import Indicator:	Not reported
Export Indicator:	Not reported
Discr Quantity Indicator:	Not reported
Discr Type Indicator:	Not reported
Discr Residue Indicator:	Not reported
Discr Partial Reject Indicator:	Not reported
Discr Full Reject Indicator:	Not reported
Manifest Ref Number:	Not reported
Alt Facility RCRA ID:	Not reported
Alt Facility Sign Date:	Not reported
MGMT Method Type Code:	Not reported
Waste Code:	D039 - TETRACHLOROETHYLENE 0.73 MG/L TCLP
Waste Code:	Not reported
Waste Code:	Not reported
Waste Code:	Not reported
Waste Code:	Not reported
Waste Code:	Not reported
Quantity:	00132
Units:	G - Gallons (liquids only)* (8.3 pounds)
Number of Containers:	010
Container Type:	DM - Metal drums, barrels
Handling Method:	R Material recovery of more than 75 percent of the total material.
Specific Gravity:	01.00
Waste Code:	D039 - TETRACHLOROETHYLENE 0.73 MG/L TCLP
Waste Code:	Not reported
Waste Code:	Not reported
Waste Code:	Not reported
Waste Code:	Not reported
Quantity:	00015
Units:	G - Gallons (liquids only)* (8.3 pounds)
Number of Containers:	003
Container Type:	DF - Fiberboard or plastic drums (glass)
Handling Method:	T Chemical, physical, or biological treatment.
Specific Gravity:	01.00

W123 **LEXUS OF QUEENS** **NY AST** **A100393083**
SSW **40-40 NORTHERN BOULEVARD** **N/A**
< 1/8 **LONG ISLAND CITY, NY 11101**
0.085 mi.
449 ft. **Site 2 of 8 in cluster W**

Relative: **Lower**
Actual: **30 ft.**

AST:

Name:	LEXUS OF QUEENS
Address:	40-40 NORTHERN BOULEVARD
City,State,Zip:	LONG ISLAND CITY, NY 11101
Region:	STATE
DEC Region:	2
Site Status:	Active
Facility Id:	2-612248
Program Type:	PBS
UTM X:	590849.76793
UTM Y:	4511839.43443
Expiration Date:	01/01/2023
Site Type:	Auto Service/Repair (No Gasoline Sales)

LEXUS OF QUEENS (Continued) **A100393083**

Affiliation Records:

Site Id:	496555
Affiliation Type:	Mail Contact
Company Name:	LEXUS OF QUEENS
Contact Type:	Not reported
Contact Name:	KEN WARTEL
Address1:	40-40 NORTHERN BOULEVARD
Address2:	Not reported
City:	LONG ISLAND CITY
State:	NY
Zip Code:	11101
Country Code:	001
Phone:	(718) 392-7500
EMail:	KEN.WARTEL@LEXUSOFQUEENS.COM
Fax Number:	Not reported
Modified By:	MSBAPTIS
Date Last Modified:	2014-06-24

Site Id:	496555
Affiliation Type:	Facility Operator
Company Name:	LEXUS OF QUEENS
Contact Type:	Not reported
Contact Name:	KEN WARTEL
Address1:	Not reported
Address2:	Not reported
City:	Not reported
State:	NN
Zip Code:	Not reported
Country Code:	001
Phone:	(718) 392-7500
EMail:	Not reported
Fax Number:	Not reported
Modified By:	DMPOKRZY
Date Last Modified:	2018-01-23

Site Id:	496555
Affiliation Type:	Emergency Contact
Company Name:	BAR RIDGE AUTOMOTIVE
Contact Type:	Not reported
Contact Name:	KEN WARTEL
Address1:	Not reported
Address2:	Not reported
City:	Not reported
State:	NN
Zip Code:	Not reported
Country Code:	001
Phone:	(718) 392-7500
EMail:	Not reported
Fax Number:	Not reported
Modified By:	MSBAPTIS
Date Last Modified:	2014-06-24

Site Id:	496555
Affiliation Type:	Facility Owner
Company Name:	BAY RIDGE AUTOMOTIVE
Contact Type:	CFO
Contact Name:	KEN WARTEL

LEXUS OF QUEENS (Continued) **A100393083**

Address1:	7500 WESTSIDE AVENUE
Address2:	Not reported
City:	NORTH BERGEN
State:	NJ
Zip Code:	07047
Country Code:	001
Phone:	(718) 439-7300
EMail:	Not reported
Fax Number:	Not reported
Modified By:	DMPOKRZY
Date Last Modified:	2018-01-23

Tank Info:

Tank Number:	001
Tank Id:	252369

Equipment Records:

I04 - Overfill - Product Level Gauge (A/G)
C01 - Pipe Location - Aboveground
K01 - Spill Prevention - Catch Basin
E00 - Piping Secondary Containment - None
F00 - Pipe External Protection - None
J02 - Dispenser - Suction Dispenser
L00 - Piping Leak Detection - None
D00 - Pipe Type - No Piping
G09 - Tank Secondary Containment - Modified Double-Walled (Aboveground)
A00 - Tank Internal Protection - None
B01 - Tank External Protection - Painted/Asphalt Coating
H05 - Tank Leak Detection - In-Tank System (ATG)

Tank Location:	Aboveground - on saddles, legs, racks, etc.... Tank bottom is elevated above grade or tank pad, allowing visual inspection.
Tank Type:	Steel/Carbon Steel/Iron
Tank Status:	In Service
Pipe Model:	Not reported
Install Date:	01/01/2008
Capacity Gallons:	280
Tightness Test Method:	NN
Date Test:	Not reported
Next Test Date:	Not reported
Date Tank Closed:	Not reported
Register:	True
Modified By:	DMPOKRZY
Last Modified:	01/23/2018
Material Name:	motor oil

Tank Number:	002
Tank Id:	252370

Equipment Records:

C01 - Pipe Location - Aboveground
I04 - Overfill - Product Level Gauge (A/G)
K01 - Spill Prevention - Catch Basin
E00 - Piping Secondary Containment - None
F00 - Pipe External Protection - None
J02 - Dispenser - Suction Dispenser

LEXUS OF QUEENS (Continued) **A100393083**

D00 - Pipe Type - No Piping
L00 - Piping Leak Detection - None
A00 - Tank Internal Protection - None
B01 - Tank External Protection - Painted/Asphalt Coating
G09 - Tank Secondary Containment - Modified Double-Walled (Aboveground)
H05 - Tank Leak Detection - In-Tank System (ATG)

Tank Location: Aboveground - on saddles, legs, racks, etc.... Tank bottom is elevated above grade or tank pad, allowing visual inspection.
Tank Type: Steel/Carbon Steel/Iron
Tank Status: In Service
Pipe Model: Not reported
Install Date: 01/01/2008
Capacity Gallons: 500
Tightness Test Method: NN
Date Test: Not reported
Next Test Date: Not reported
Date Tank Closed: Not reported
Register: True
Modified By: DMPOKRZY
Last Modified: 01/23/2018
Material Name: waste oil/used oil

Tank Number: 003
Tank Id: 252371

Equipment Records:

I04 - Overfill - Product Level Gauge (A/G)
C01 - Pipe Location - Aboveground
K01 - Spill Prevention - Catch Basin
E00 - Piping Secondary Containment - None
F00 - Pipe External Protection - None
J02 - Dispenser - Suction Dispenser
L00 - Piping Leak Detection - None
D00 - Pipe Type - No Piping
G09 - Tank Secondary Containment - Modified Double-Walled (Aboveground)
A00 - Tank Internal Protection - None
B01 - Tank External Protection - Painted/Asphalt Coating
H05 - Tank Leak Detection - In-Tank System (ATG)

Tank Location: Aboveground - on saddles, legs, racks, etc.... Tank bottom is elevated above grade or tank pad, allowing visual inspection.
Tank Type: Steel/Carbon Steel/Iron
Tank Status: In Service
Pipe Model: Not reported
Install Date: 01/01/2008
Capacity Gallons: 500
Tightness Test Method: NN
Date Test: Not reported
Next Test Date: Not reported
Date Tank Closed: Not reported
Register: True
Modified By: DMPOKRZY
Last Modified: 01/23/2018
Material Name: motor oil

Q124 **PRIVATE RESIDENCE** **NY Spills** **S109062268**
ENE **3421 42ND ST** **N/A**
< 1/8 **ASTORIA, NY**
0.085 mi.
451 ft. **Site 3 of 9 in cluster Q**

Relative:
Higher

Actual:
49 ft.

SPILLS:

Name:	PRIVATE RESIDENCE
Address:	3421 42ND ST
City,State,Zip:	ASTORIA, NY
Spill Number/Closed Date:	0801079 / 2008-04-30
Facility ID:	0801079
Facility Type:	ER
DER Facility ID:	346401
Site ID:	396941
DEC Region:	2
Spill Cause:	Human Error
Spill Class:	C4
SWIS:	4101
Spill Date:	2008-04-27
Investigator:	SFRAHMAN
Referred To:	Not reported
Reported to Dept:	2008-04-27
CID:	74
Water Affected:	Not reported
Spill Source:	Private Dwelling
Spill Notifier:	Other
Cleanup Ceased:	Not reported
Cleanup Meets Std:	False
Last Inspection:	Not reported
Recommended Penalty:	False
UST Trust:	Not reported
Remediation Phase:	0
Date Entered In Computer:	2008-04-27
Spill Record Last Update:	2008-04-30
Spiller Name:	VAILIOS KARIMBALIS
Spiller Company:	Not reported
Spiller Address:	3421 42ND ST
Spiller Company:	001
Contact Name:	VAILIOS KARIMBALIS
DEC Memo:	"I called the home owner, he does n't speak english.He will have some body call DEC.He indicated that there was not big problem with the tank. Later on, rec'd call from Stavros Gipitas, son in law of the home owner saying the spill was cleaned by Petro Oil and there is no more problem.Spill closed."
Remarks:	"Petro stopped the leakage. New tank was installed - plug was not tightened - not by Petro Spill is into dirt - no cleanup has been done"

All Materials:

Site ID:	396941
Operable Unit ID:	1153908
Operable Unit:	01
Material ID:	2144687
Material Code:	0001A
Material Name:	#2 fuel oil
Case No.:	Not reported
Material FA:	Petroleum
Quantity:	1.00
Units:	G

PRIVATE RESIDENCE (Continued) **S109062268**

Recovered: .00
Oxygenate: Not reported

K125 **WALTER SIGN CORP** **RCRA NonGen / NLR** **1000400662**
West **36-35 36TH ST** **FINDS** **NYD001330489**
< 1/8 **LONG ISLAND CITY, NY 11106** **ECHO**
0.086 mi. **NY MANIFEST**
454 ft. **Site 12 of 13 in cluster K**

Relative: **Lower**
Actual: **29 ft.**

RCRA NonGen / NLR:

Date Form Received by Agency:		2007-01-01 00:00:00.0
Handler Name:	WALTER SIGN CORP	
Handler Address:		36-35 36TH ST
Handler City,State,Zip:		LONG ISLAND CITY, NY 11106-1385
EPA ID:		NYD001330489
Contact Name:		Not reported
Contact Address:		36TH ST
Contact City,State,Zip:		LONG ISLAND CITY, NY 11106
Contact Telephone:		Not reported
Contact Fax:		Not reported
Contact Email:		Not reported
Contact Title:		Not reported
EPA Region:		02
Land Type:		Not reported
Federal Waste Generator Description:		Not a generator, verified
Non-Notifier:		Not reported
Biennial Report Cycle:		Not reported
Accessibility:		Not reported
Active Site Indicator:		Not reported
State District Owner:		NY
State District:		NYSDEC R2
Mailing Address:		36TH ST
Mailing City,State,Zip:		LONG ISLAND CITY, NY 11106
Owner Name:		WALTER NOEL
Owner Type:		Private
Operator Name:		WALTER NOEL
Operator Type:		Private
Short-Term Generator Activity:		No
Importer Activity:		No
Mixed Waste Generator:		No
Transporter Activity:		No
Transfer Facility Activity:		No
Recycler Activity with Storage:		No
Small Quantity On-Site Burner Exemption:		No
Smelting Melting and Refining Furnace Exemption:		No
Underground Injection Control:		No
Off-Site Waste Receipt:		No
Universal Waste Indicator:		No
Universal Waste Destination Facility:		No
Federal Universal Waste:		No
Active Site Fed-Reg Treatment Storage and Disposal Facility:		Not reported
Active Site Converter Treatment storage and Disposal Facility:		Not reported
Active Site State-Reg Treatment Storage and Disposal Facility:		Not reported
Active Site State-Reg Handler:		---
Federal Facility Indicator:		Not reported
Hazardous Secondary Material Indicator:		NN
Sub-Part K Indicator:		Not reported

WALTER SIGN CORP (Continued) **1000400662**

Commercial TSD Indicator:	No
Treatment Storage and Disposal Type:	Not reported
2018 GPRA Permit Baseline:	Not on the Baseline
2018 GPRA Renewals Baseline:	Not on the Baseline
Permit Renewals Workload Universe:	Not reported
Permit Workload Universe:	Not reported
Permit Progress Universe:	Not reported
Post-Closure Workload Universe:	Not reported
Closure Workload Universe:	Not reported
202 GPRA Corrective Action Baseline:	No
Corrective Action Workload Universe:	No
Subject to Corrective Action Universe:	No
Non-TSDFs Where RCRA CA has Been Imposed Universe:	No
TSDFs Potentially Subject to CA Under 3004 (u)/(v) Universe:	No
TSDFs Only Subject to CA under Discretionary Auth Universe:	No
Corrective Action Priority Ranking:	No NCAPS ranking
Environmental Control Indicator:	No
Institutional Control Indicator:	No
Human Exposure Controls Indicator:	N/A
Groundwater Controls Indicator:	N/A
Operating TSDF Universe:	Not reported
Full Enforcement Universe:	Not reported
Significant Non-Complier Universe:	No
Unaddressed Significant Non-Complier Universe:	No
Addressed Significant Non-Complier Universe:	No
Significant Non-Complier With a Compliance Schedule Universe:	No
Financial Assurance Required:	Not reported
Handler Date of Last Change:	2015-04-14 00:00:00.0
Recognized Trader-Importer:	No
Recognized Trader-Exporter:	No
Importer of Spent Lead Acid Batteries:	No
Exporter of Spent Lead Acid Batteries:	No
Recycler Activity Without Storage:	Not reported
Manifest Broker:	Not reported
Sub-Part P Indicator:	No

Hazardous Waste Summary:

Waste Code:	F003
Waste Description:	THE FOLLOWING SPENT NONHALOGENATED SOLVENTS: XYLENE, ACETONE, ETHYL ACETATE, ETHYL BENZENE, ETHYL ETHER, METHYL ISOBUTYL KETONE, N-BUTYL ALCOHOL, CYCLOHEXANONE, AND METHANOL; ALL SPENT SOLVENT MIXTURES/BLENDS CONTAINING, BEFORE USE, ONLY THE ABOVE SPENT NONHALOGENATED SOLVENTS; AND ALL SPENT SOLVENT MIXTURES/BLENDS CONTAINING, BEFORE USE, ONE OR MORE OF THE ABOVE NONHALOGENATED SOLVENTS, AND A TOTAL OF TEN PERCENT OR MORE (BY VOLUME) OF ONE OR MORE OF THOSE SOLVENTS LISTED IN F001, F002, F004, AND F005; AND STILL BOTTOMS FROM THE RECOVERY OF THESE SPENT SOLVENTS AND SPENT SOLVENT MIXTURES.

Handler - Owner Operator:

Owner/Operator Indicator:	Operator
Owner/Operator Name:	WALTER NOEL
Legal Status:	Private
Date Became Current:	Not reported
Date Ended Current:	Not reported

WALTER SIGN CORP (Continued) **1000400662**

Owner/Operator Address:	NOT REQUIRED
Owner/Operator City,State,Zip:	NOT REQUIRED, WY 99999
Owner/Operator Telephone:	212-555-1212
Owner/Operator Telephone Ext:	Not reported
Owner/Operator Fax:	Not reported
Owner/Operator Email:	Not reported
Owner/Operator Indicator:	Owner
Owner/Operator Name:	WALTER NOEL
Legal Status:	Private
Date Became Current:	Not reported
Date Ended Current:	Not reported
Owner/Operator Address:	NOT REQUIRED
Owner/Operator City,State,Zip:	NOT REQUIRED, WY 99999
Owner/Operator Telephone:	212-555-1212
Owner/Operator Telephone Ext:	Not reported
Owner/Operator Fax:	Not reported
Owner/Operator Email:	Not reported
Owner/Operator Indicator:	Owner
Owner/Operator Name:	WALTER NOEL
Legal Status:	Private
Date Became Current:	Not reported
Date Ended Current:	Not reported
Owner/Operator Address:	NOT REQUIRED
Owner/Operator City,State,Zip:	NOT REQUIRED, WY 99999
Owner/Operator Telephone:	212-555-1212
Owner/Operator Telephone Ext:	Not reported
Owner/Operator Fax:	Not reported
Owner/Operator Email:	Not reported

Historic Generators:

Receive Date:	1999-07-08 00:00:00.0
Handler Name: WALTER SIGN CORP	
Federal Waste Generator Description:	Not a generator, verified
State District Owner:	NY
Large Quantity Handler of Universal Waste:	No
Recognized Trader Importer:	No
Recognized Trader Exporter:	No
Spent Lead Acid Battery Importer:	No
Spent Lead Acid Battery Exporter:	No
Current Record:	No
Non Storage Recycler Activity:	Not reported
Electronic Manifest Broker:	Not reported
Receive Date:	2006-01-01 00:00:00.0
Handler Name: WALTER SIGN CORP	
Federal Waste Generator Description:	Not a generator, verified
State District Owner:	NY
Large Quantity Handler of Universal Waste:	No
Recognized Trader Importer:	No
Recognized Trader Exporter:	No
Spent Lead Acid Battery Importer:	No
Spent Lead Acid Battery Exporter:	No
Current Record:	No
Non Storage Recycler Activity:	Not reported
Electronic Manifest Broker:	Not reported

WALTER SIGN CORP (Continued) **1000400662**

Receive Date: 2007-01-01 00:00:00.0
Handler Name: WALTER SIGN CORP
Federal Waste Generator Description: Not a generator, verified
State District Owner: NY
Large Quantity Handler of Universal Waste: No
Recognized Trader Importer: No
Recognized Trader Exporter: No
Spent Lead Acid Battery Importer: No
Spent Lead Acid Battery Exporter: No
Current Record: Yes
Non Storage Recycler Activity: Not reported
Electronic Manifest Broker: Not reported

Receive Date: 1986-01-03 00:00:00.0
Handler Name: WALTER SIGN CORP
Federal Waste Generator Description: Large Quantity Generator
State District Owner: NY
Large Quantity Handler of Universal Waste: No
Recognized Trader Importer: No
Recognized Trader Exporter: No
Spent Lead Acid Battery Importer: No
Spent Lead Acid Battery Exporter: No
Current Record: No
Non Storage Recycler Activity: Not reported
Electronic Manifest Broker: Not reported

List of NAICS Codes and Descriptions:
NAICS Codes: No NAICS Codes Found

Facility Has Received Notices of Violation:
Found Violation: Yes
Agency Which Determined Violation: State
Violation Short Description: Generators - General
Date Violation was Determined: 1991-03-18 00:00:00.0
Actual Return to Compliance Date: 1991-05-28 00:00:00.0
Return to Compliance Qualifier: Observed
Violation Responsible Agency: State
Scheduled Compliance Date: 1991-05-12 00:00:00.0
Enforcement Identifier: 000
Date of Enforcement Action: 1991-04-12 00:00:00.0
Enforcement Responsible Agency: State
Enforcement Docket Number: Not reported
Enforcement Attorney: Not reported
Corrective Action Component: No
Appeal Initiated Date: Not reported
Appeal Resolution Date: Not reported
Disposition Status Date: Not reported
Disposition Status: Not reported
Disposition Status Description: Not reported
Consent/Final Order Sequence Number: Not reported
Consent/Final Order Respondent Name: Not reported
Consent/Final Order Lead Agency: Not reported
Enforcement Type: WRITTEN INFORMAL
Enforcement Responsible Person: Not reported
Enforcement Responsible Sub-Organization: Not reported
SEP Sequence Number: Not reported

WALTER SIGN CORP (Continued) **1000400662**

SEP Expenditure Amount: Not reported
SEP Scheduled Completion Date: Not reported
SEP Actual Date: Not reported
SEP Defaulted Date: Not reported
SEP Type: Not reported
SEP Type Description: Not reported
Proposed Amount: Not reported
Final Monetary Amount: Not reported
Paid Amount: Not reported
Final Count: Not reported
Final Amount: Not reported

Found Violation: Yes
Agency Which Determined Violation: State
Violation Short Description: Generators - General
Date Violation was Determined: 1991-03-18 00:00:00.0
Actual Return to Compliance Date: 1991-05-28 00:00:00.0
Return to Compliance Qualifier: Observed
Violation Responsible Agency: State
Scheduled Compliance Date: 1991-05-12 00:00:00.0
Enforcement Identifier: 001
Date of Enforcement Action: 1991-04-12 00:00:00.0
Enforcement Responsible Agency: State
Enforcement Docket Number: Not reported
Enforcement Attorney: Not reported
Corrective Action Component: No
Appeal Initiated Date: Not reported
Appeal Resolution Date: Not reported
Disposition Status Date: Not reported
Disposition Status: Not reported
Disposition Status Description: Not reported
Consent/Final Order Sequence Number: Not reported
Consent/Final Order Respondent Name: Not reported
Consent/Final Order Lead Agency: Not reported
Enforcement Type: WRITTEN INFORMAL
Enforcement Responsible Person: NYDEC
Enforcement Responsible Sub-Organization: Not reported
SEP Sequence Number: Not reported
SEP Expenditure Amount: Not reported
SEP Scheduled Completion Date: Not reported
SEP Actual Date: Not reported
SEP Defaulted Date: Not reported
SEP Type: Not reported
SEP Type Description: Not reported
Proposed Amount: Not reported
Final Monetary Amount: Not reported
Paid Amount: Not reported
Final Count: Not reported
Final Amount: Not reported

Evaluation Action Summary:
Evaluation Date: 1991-03-18 00:00:00.0
Evaluation Responsible Agency: State
Found Violation: Yes
Evaluation Type Description: COMPLIANCE EVALUATION INSPECTION ON-SITE
Evaluation Responsible Person Identifier: NYDEC
Evaluation Responsible Sub-Organization: Not reported

WALTER SIGN CORP (Continued) **1000400662**

Actual Return to Compliance Date:	1991-05-28 00:00:00.0
Scheduled Compliance Date:	1991-05-12 00:00:00.0
Date of Request:	Not reported
Date Response Received:	Not reported
Request Agency:	Not reported
Former Citation:	Not reported

Evaluation Date:	1991-03-18 00:00:00.0
Evaluation Responsible Agency:	State
Found Violation:	Yes
Evaluation Type Description:	COMPLIANCE EVALUATION INSPECTION ON-SITE
Evaluation Responsible Person Identifier:	NYDEC
Evaluation Responsible Sub-Organization:	Not reported
Actual Return to Compliance Date:	1991-05-28 00:00:00.0
Scheduled Compliance Date:	1991-05-12 00:00:00.0
Date of Request:	Not reported
Date Response Received:	Not reported
Request Agency:	Not reported
Former Citation:	Not reported

FINDS:
Registry ID: 110004333819

Click Here:

Environmental Interest/Information System:
RCRAInfo is a national information system that supports the Resource Conservation and Recovery Act (RCRA) program through the tracking of events and activities related to facilities that generate, transport, and treat, store, or dispose of hazardous waste. RCRAInfo allows RCRA program staff to track the notification, permit, compliance, and corrective action activities required under RCRA.
FIS (New York - Facility Information System) is New York's Department of Environmental Conservation (DEC) information system for tracking environmental facility information found across the State.

Click this hyperlink while viewing on your computer to access additional FINDS: detail in the EDR Site Report.

ECHO:

Envid:	1000400662
Registry ID:	110004333819
DFR URL:	http://echo.epa.gov/detailed-facility-report?fid=110004333819
Name:	WALTER SIGN CORP
Address:	36-35 36TH ST
City,State,Zip:	LONG ISLAND CITY, NY 11106

NY MANIFEST:

Name:	WALTER SIGN CORPORATION
Address:	36-35 36TH ST
City,State,Zip:	LONG ISLAND CITY, NY 11106-1385
Country:	USA
EPA ID:	NYD001330489
Facility Status:	Not reported
Location Address 1:	36-35 36TH STREET
Code:	BP

WALTER SIGN CORP (Continued) **1000400662**

Location Address 2:	Not reported
Total Tanks:	Not reported
Location City:	LONG ISLAND CITY
Location State:	NY
Location Zip:	11106
Location Zip 4:	Not reported

NY MANIFEST:

EPAID:	NYD001330489
Mailing Name:	WALTER SIGN CORPORATION
Mailing Contact:	DOROTHY VALLERUGO
Mailing Address 1:	36-35 36TH STREET
Mailing Address 2:	Not reported
Mailing City:	LONG ISLAND CITY
Mailing State:	NY
Mailing Zip:	11106
Mailing Zip 4:	Not reported
Mailing Country:	USA
Mailing Phone:	7187847777

NY MANIFEST:

Document ID:	NYB2153304
Manifest Status:	C
seq:	Not reported
Year:	1991
Trans1 State ID:	PD1011
Trans2 State ID:	Not reported
Generator Ship Date:	04/30/1991
Trans1 Recv Date:	04/30/1991
Trans2 Recv Date:	/ /
TSD Site Recv Date:	04/30/1991
Part A Recv Date:	05/09/1991
Part B Recv Date:	05/20/1991
Generator EPA ID:	NYD001330489
Trans1 EPA ID:	NYD077444263
Trans2 EPA ID:	Not reported
TSDF ID 1:	NYD077444263
TSDF ID 2:	Not reported
Manifest Tracking Number:	Not reported
Import Indicator:	Not reported
Export Indicator:	Not reported
Discr Quantity Indicator:	Not reported
Discr Type Indicator:	Not reported
Discr Residue Indicator:	Not reported
Discr Partial Reject Indicator:	Not reported
Discr Full Reject Indicator:	Not reported
Manifest Ref Number:	Not reported
Alt Facility RCRA ID:	Not reported
Alt Facility Sign Date:	Not reported
MGMT Method Type Code:	Not reported
Waste Code:	D001 - NON-LISTED IGNITABLE WASTES
Waste Code:	Not reported
Waste Code:	Not reported
Waste Code:	Not reported
Waste Code:	Not reported
Waste Code:	Not reported
Quantity:	00005

WALTER SIGN CORP (Continued) **1000400662**

Units:	G - Gallons (liquids only)* (8.3 pounds)
Number of Containers:	001
Container Type:	DM - Metal drums, barrels
Handling Method:	B Incineration, heat recovery, burning.
Specific Gravity:	100

M126 **PAGE TWO REALTY LLC** **NY AST** **U003386263**
NE **34-16 41ST ST** **N/A**
< 1/8 **LONG ISLAND CITY, NY 11101**
0.088 mi.
463 ft. **Site 7 of 7 in cluster M**

Relative:
Higher

Actual:
45 ft.

AST:

Name:	PAGE TWO REALTY LLC
Address:	34-16 41ST ST
City,State,Zip:	LONG ISLAND CITY, NY 11101
Region:	STATE
DEC Region:	2
Site Status:	Active
Facility Id:	2-206849
Program Type:	PBS
UTM X:	591134.84946
UTM Y:	4512237.83866
Expiration Date:	04/18/2022
Site Type:	Apartment Building/Office Building

Affiliation Records:

Site Id:	7311
Affiliation Type:	Facility Owner
Company Name:	PAGE TWO REALTY LLC
Contact Type:	MANAGING AGENT
Contact Name:	MICHAEL PAGANO
Address1:	35-20 30TH AVENUE
Address2:	Not reported
City:	LONG ISLAND CITY
State:	NY
Zip Code:	11103
Country Code:	001
Phone:	(718) 721-0103
EMail:	Not reported
Fax Number:	Not reported
Modified By:	DMPOKRZY
Date Last Modified:	2017-06-01

Site Id:	7311
Affiliation Type:	Mail Contact
Company Name:	PAGE REALTY
Contact Type:	Not reported
Contact Name:	ANTHONY PAGANO
Address1:	35-20 30TH AVE
Address2:	Not reported
City:	LONG ISLAND CITY
State:	NY
Zip Code:	11103
Country Code:	001
Phone:	(718) 721-0103
EMail:	Not reported

PAGE TWO REALTY LLC (Continued) **U003386263**

Fax Number:	Not reported
Modified By:	TRANSLAT
Date Last Modified:	2004-03-04

Site Id:	7311
Affiliation Type:	Facility Operator
Company Name:	PAGE TWO REALTY LLC
Contact Type:	Not reported
Contact Name:	EDAN KLAPIJA
Address1:	Not reported
Address2:	Not reported
City:	Not reported
State:	NN
Zip Code:	Not reported
Country Code:	001
Phone:	(347) 617-9041
EMail:	Not reported
Fax Number:	Not reported
Modified By:	DMPOKRZY
Date Last Modified:	2017-06-01

Site Id:	7311
Affiliation Type:	Emergency Contact
Company Name:	PAGE TWO REALTY LLC
Contact Type:	Not reported
Contact Name:	ANTHONY PAGANO
Address1:	Not reported
Address2:	Not reported
City:	Not reported
State:	NN
Zip Code:	Not reported
Country Code:	001
Phone:	(718) 721-0103
EMail:	Not reported
Fax Number:	Not reported
Modified By:	TRANSLAT
Date Last Modified:	2004-03-04

Tank Info:

Tank Number:	001
Tank Id:	9578
Material Code:	0001
Common Name of Substance:	#2 Fuel Oil (On-Site Consumption)

Equipment Records:

A00 - Tank Internal Protection - None
B01 - Tank External Protection - Painted/Asphalt Coating
D01 - Pipe Type - Steel/Carbon Steel/Iron
F00 - Pipe External Protection - None
J01 - Dispenser - Pressurized Dispenser
C01 - Pipe Location - Aboveground
I05 - Overfill - Vent Whistle
E00 - Piping Secondary Containment - None
G03 - Tank Secondary Containment - Vault (w/o access)
K01 - Spill Prevention - Catch Basin

PAGE TWO REALTY LLC (Continued) **U003386263**

	L09 - Piping Leak Detection - Exempt Suction Piping
	H06 - Tank Leak Detection - Impervious Barrier/Concrete Pad (A/G)
Tank Location:	Aboveground - contact with soil.... Tank bottom rests on soil, allowing no visual inspection.
Tank Type:	Steel/Carbon Steel/Iron
Tank Status:	In Service
Pipe Model:	Not reported
Install Date:	06/01/1983
Capacity Gallons:	4500
Tightness Test Method:	NN
Date Test:	Not reported
Next Test Date:	Not reported
Date Tank Closed:	Not reported
Register:	True
Modified By:	DMPOKRZY
Last Modified:	06/01/2017
Material Name:	#2 fuel oil (on-site consumption)

K127 **DIAMOND SHIRTS CLEANERS INC** **EDR Hist Cleaner** **1019972617**
WSW **3642 37TH ST** **N/A**
< 1/8 **LONG ISLAND CITY, NY 11101**
0.088 mi.
464 ft. **Site 13 of 13 in cluster K**

Relative: EDR Hist Cleaner
Lower

Actual: **28 ft.**

Year:	Name:	Type:
2005	DIAMOND SHIRTS CLEANERS INC	Drycleaning Plants, Except Rugs, NEC
2006	DIAMOND SHIRTS CLEANERS INC	Drycleaning Plants, Except Rugs, NEC
2007	DIAMOND SHIRTS CLEANERS INC	Drycleaning Plants, Except Rugs, NEC
2008	DIAMOND SHIRTS CLEANERS INC	Drycleaning Plants, Except Rugs, NEC
2009	DIAMOND SHIRTS CLEANERS INC	Drycleaning Plants, Except Rugs, NEC
2010	DIAMOND SHIRTS CLEANERS INC	Drycleaning Plants, Except Rugs, NEC
2011	DIAMOND SHIRTS CLEANERS INC	Drycleaning Plants, Except Rugs, NEC
2012	DIAMOND SHIRTS CLEANERS INC	Drycleaning Plants, Except Rugs, NEC
2013	DIAMOND SHIRTS CLEANERS INC	Drycleaning Plants, Except Rugs, NEC
2014	DIAMOND SHIRTS CLEANERS INC	Drycleaning Plants, Except Rugs, NEC

R128 **35-35 35TH STREET** **NY Spills** **S102146978**
WNW **35-35 35TH STREET** **N/A**
< 1/8 **QUEENS, NY**
0.089 mi.
468 ft. **Site 2 of 9 in cluster R**

Relative: SPILLS:
Lower

Actual: **37 ft.**

Name:	35-35 35TH STREET
Address:	35-35 35TH STREET
City,State,Zip:	QUEENS, NY
Spill Number/Closed Date:	9307008 / 1993-09-08
Facility ID:	9307008
Facility Type:	ER
DER Facility ID:	185828
Site ID:	225119
DEC Region:	2
Spill Cause:	Abandoned Drums
Spill Class:	C3

35-35 35TH STREET (Continued) **S102146978**

SWIS:	4101
Spill Date:	1993-09-08
Investigator:	O'DOWD
Referred To:	Not reported
Reported to Dept:	1993-09-08
CID:	Not reported
Water Affected:	Not reported
Spill Source:	Unknown
Spill Notifier:	Local Agency
Cleanup Ceased:	1993-09-08
Cleanup Meets Std:	True
Last Inspection:	Not reported
Recommended Penalty:	False
UST Trust:	False
Remediation Phase:	0
Date Entered In Computer:	1993-09-09
Spill Record Last Update:	1994-01-07
Spiller Name:	Not reported
Spiller Company:	UNK
Spiller Address:	Not reported
Spiller Company:	999
Contact Name:	Not reported
DEC Memo:	""
Remarks:	"ABANDONED 55 GAL. DRUM IN ST. LEAKING, CALLER WANTS A CALL BACK. 9/8/93720PM SPOKE TO DEP USUALLY DEP TAKES LEAD FIRD OUT THRU DEP.805PM SPOKE TO DEP COMM.NYC HAZMAT CALLED IN TO PARK DRUM AND DEP"
	Not reported

All Materials:

Site ID:	225119
Operable Unit ID:	985285
Operable Unit:	01
Material ID:	556936
Material Code:	0022
Material Name:	waste oil/used oil
Case No.:	Not reported
Material FA:	Petroleum
Quantity:	.00
Units:	Not reported
Recovered:	.00
Oxygenate:	Not reported

Q129 **CON EDISON - SERVICE BOX 61878** **RCRA-LQG** **1024891414**
ENE **34-17 43RD ST** **NYP005108002**
< 1/8 **LONG ISLAND CITY, NY 11101**
0.089 mi.
472 ft. **Site 4 of 9 in cluster Q**

Relative: RCRA-LQG:
Higher

Date Form Received by Agency:	2018-04-10 00:00:00.0
Handler Name:	CON EDISON - SERVICE BOX 61878
Handler Address:	34-17 43RD ST
Handler City,State,Zip:	LONG ISLAND CITY, NY 11101
EPA ID:	NYP005108002
Contact Name:	ALYSSA SOTTO
Contact Address:	IRVING PLACE, 15TH FL NE
Contact City,State,Zip:	NEW YORK, NY 10003

Actual:
47 ft.

CON EDISON - SERVICE BOX 61878 (Continued) **1024891414**

Contact Telephone:	212-460-2757
Contact Fax:	Not reported
Contact Email:	SOTTOA@CONED.COM
Contact Title:	ASSOCIATE SCIENTIST
EPA Region:	02
Land Type:	Private
Federal Waste Generator Description:	Large Quantity Generator
Non-Notifier:	Not reported
Biennial Report Cycle:	2017
Accessibility:	Not reported
Active Site Indicator:	Handler Activities
State District Owner:	NY
State District:	NYSDEC R2
Mailing Address:	IRVING PLACE, 15TH FL NE
Mailing City,State,Zip:	NEW YORK, NY 10003
Owner Name:	CONSOLIDATED EDISON COMPANY OF NY, INC.
Owner Type:	Private
Operator Name:	CONSOLIDATED EDISON COMPANY OF NY, INC.
Operator Type:	Private
Short-Term Generator Activity:	No
Importer Activity:	No
Mixed Waste Generator:	No
Transporter Activity:	No
Transfer Facility Activity:	No
Recycler Activity with Storage:	No
Small Quantity On-Site Burner Exemption:	No
Smelting Melting and Refining Furnace Exemption:	No
Underground Injection Control:	No
Off-Site Waste Receipt:	No
Universal Waste Indicator:	No
Universal Waste Destination Facility:	No
Federal Universal Waste:	No
Active Site Fed-Reg Treatment Storage and Disposal Facility:	Not reported
Active Site Converter Treatment storage and Disposal Facility:	Not reported
Active Site State-Reg Treatment Storage and Disposal Facility:	Not reported
Active Site State-Reg Handler:	---
Federal Facility Indicator:	Not reported
Hazardous Secondary Material Indicator:	NN
Sub-Part K Indicator:	Not reported
Commercial TSD Indicator:	No
Treatment Storage and Disposal Type:	Not reported
2018 GPRA Permit Baseline:	Not on the Baseline
2018 GPRA Renewals Baseline:	Not on the Baseline
Permit Renewals Workload Universe:	Not reported
Permit Workload Universe:	Not reported
Permit Progress Universe:	Not reported
Post-Closure Workload Universe:	Not reported
Closure Workload Universe:	Not reported
202 GPRA Corrective Action Baseline:	No
Corrective Action Workload Universe:	No
Subject to Corrective Action Universe:	No
Non-TSDFs Where RCRA CA has Been Imposed Universe:	No
TSDFs Potentially Subject to CA Under 3004 (u)/(v) Universe:	No
TSDFs Only Subject to CA under Discretionary Auth Universe:	No
Corrective Action Priority Ranking:	No NCAPS ranking
Environmental Control Indicator:	No
Institutional Control Indicator:	No

CON EDISON - SERVICE BOX 61878 (Continued) **1024891414**

Human Exposure Controls Indicator:	N/A
Groundwater Controls Indicator:	N/A
Operating TSDF Universe:	Not reported
Full Enforcement Universe:	Not reported
Significant Non-Complier Universe:	No
Unaddressed Significant Non-Complier Universe:	No
Addressed Significant Non-Complier Universe:	No
Significant Non-Complier With a Compliance Schedule Universe:	No
Financial Assurance Required:	Not reported
Handler Date of Last Change:	2018-11-06 18:35:53.0
Recognized Trader-Importer:	No
Recognized Trader-Exporter:	No
Importer of Spent Lead Acid Batteries:	No
Exporter of Spent Lead Acid Batteries:	No
Recycler Activity Without Storage:	No
Manifest Broker:	No
Sub-Part P Indicator:	No

Biennial: List of Years
Year: 2017

Click Here for Biennial Reporting System Data:

Hazardous Waste Summary:
Waste Code: D008
Waste Description: LEAD

Handler - Owner Operator:

Owner/Operator Indicator:	Operator
Owner/Operator Name:	CONSOLIDATED EDISON COMPANY OF NY, INC.
Legal Status:	Private
Date Became Current:	2017-07-07 00:00:00.
Date Ended Current:	Not reported
Owner/Operator Address:	4 IRVING PLACE
Owner/Operator City,State,Zip:	NEW YORK, NY 10003
Owner/Operator Telephone:	212-460-2757
Owner/Operator Telephone Ext:	Not reported
Owner/Operator Fax:	Not reported
Owner/Operator Email:	Not reported

Owner/Operator Indicator:	Owner
Owner/Operator Name:	CONSOLIDATED EDISON COMPANY OF NY, INC.
Legal Status:	Private
Date Became Current:	2017-07-07 00:00:00.
Date Ended Current:	Not reported
Owner/Operator Address:	4 IRVING PLACE
Owner/Operator City,State,Zip:	NEW YORK, NY 10003
Owner/Operator Telephone:	212-460-2757
Owner/Operator Telephone Ext:	Not reported
Owner/Operator Fax:	Not reported
Owner/Operator Email:	Not reported

Historic Generators:
Receive Date: 2018-04-10 00:00:00.0
Handler Name: CON EDISON - SERVICE BOX 61878

CON EDISON - SERVICE BOX 61878 (Continued) **1024891414**

Federal Waste Generator Description:	Large Quantity Generator
State District Owner:	NY
Large Quantity Handler of Universal Waste:	No
Recognized Trader Importer:	No
Recognized Trader Exporter:	No
Spent Lead Acid Battery Importer:	No
Spent Lead Acid Battery Exporter:	No
Current Record:	Yes
Non Storage Recycler Activity:	No
Electronic Manifest Broker:	No

List of NAICS Codes and Descriptions:

NAICS Code:	221122
NAICS Description:	ELECTRIC POWER DISTRIBUTION

Facility Has Received Notices of Violations:

Violations:	No Violations Found

Evaluation Action Summary:

Evaluations:	No Evaluations Found

Q130 **CON EDISON - SERVICE BOX 61878** **NY MANIFEST** **S121968338**
ENE **34-17 43RD ST** **N/A**
< 1/8 **LONG ISLAND CITY, NY 11101**
0.089 mi.
472 ft. **Site 5 of 9 in cluster Q**

Relative:
Higher

Actual:
47 ft.

NY MANIFEST:

Name:	CON EDISON - SERVICE BOX 61878
Address:	34-17 43RD ST
City,State,Zip:	LONG ISLAND CITY, NY 11101
Country:	USA
EPA ID:	NYP005108002
Facility Status:	Not reported
Location Address 1:	34-17 43RD ST
Code:	BP
Location Address 2:	Not reported
Total Tanks:	Not reported
Location City:	LONG ISLAND CITY
Location State:	NY
Location Zip:	11101
Location Zip 4:	Not reported

NY MANIFEST:

EPAID:	NYP005108002
Mailing Name:	CON EDISON - SERVICE BOX 61878
Mailing Contact:	CON EDISON
Mailing Address 1:	4 IRVING PL
Mailing Address 2:	Not reported
Mailing City:	NEW YORK
Mailing State:	NY
Mailing Zip:	10003
Mailing Zip 4:	Not reported
Mailing Country:	USA
Mailing Phone:	Not reported

Q131 **CON EDISON** **NY MANIFEST** **S117316392**
ENE **34-17 43RD ST** **N/A**
< 1/8 **QUEENS, NY 11101**
0.089 mi.
472 ft. **Site 6 of 9 in cluster Q**

Relative:
Higher

Actual:
47 ft.

NY MANIFEST:

Name:	CON EDISON
Address:	34-17 43RD ST
City,State,Zip:	QUEENS, NY 11101
Country:	USA
EPA ID:	NYP004636551
Facility Status:	Not reported
Location Address 1:	34-17 43RD ST
Code:	BP
Location Address 2:	SB 61878
Total Tanks:	Not reported
Location City:	QUEENS
Location State:	NY
Location Zip:	11101
Location Zip 4:	Not reported

NY MANIFEST:

EPAID:	NYP004636551
Mailing Name:	CON EDISON
Mailing Contact:	TOM TEELING
Mailing Address 1:	4 IRVING PLACE - 15TH FLOOR
Mailing Address 2:	Not reported
Mailing City:	NEW YORK
Mailing State:	NY
Mailing Zip:	10003
Mailing Zip 4:	Not reported
Mailing Country:	USA
Mailing Phone:	Not reported

NY MANIFEST:

Document ID:	Not reported
Manifest Status:	Not reported
seq:	Not reported
Year:	Not reported
Trans1 State ID:	NJD003812047
Trans2 State ID:	Not reported
Generator Ship Date:	08/22/2014
Trans1 Recv Date:	08/22/2014
Trans2 Recv Date:	Not reported
TSD Site Recv Date:	08/27/2014
Part A Recv Date:	Not reported
Part B Recv Date:	Not reported
Generator EPA ID:	NYP004636551
Trans1 EPA ID:	Not reported
Trans2 EPA ID:	Not reported
TSDF ID 1:	NJD991291105
TSDF ID 2:	Not reported
Manifest Tracking Number:	002616550GBF
Import Indicator:	N
Export Indicator:	N
Discr Quantity Indicator:	N
Discr Type Indicator:	N
Discr Residue Indicator:	N

CON EDISON (Continued) **S117316392**

Discr Partial Reject Indicator:	N
Discr Full Reject Indicator:	N
Manifest Ref Number:	Not reported
Alt Facility RCRA ID:	Not reported
Alt Facility Sign Date:	Not reported
MGMT Method Type Code:	H110
Waste Code:	Not reported
Waste Code:	Not reported
Waste Code:	Not reported
Waste Code:	Not reported
Waste Code:	Not reported
Waste Code:	Not reported
Quantity:	50
Units:	G - Gallons (liquids only)* (8.3 pounds)
Number of Containers:	1
Container Type:	TT - Cargo tank, tank trucks
Handling Method:	T Chemical, physical, or biological treatment.
Specific Gravity:	1
Waste Code:	D008
Waste Code 1_2:	Not reported
Waste Code 1_3:	Not reported
Waste Code 1_4:	Not reported
Waste Code 1_5:	Not reported
Waste Code 1_6:	Not reported

U132 **KAUFMAN ASTORIA STUDIOS** **NY AST** **U003393508**
NNW **34-12 36 STREET** **N/A**
< 1/8 **ASTORIA, NY 11106**
0.090 mi.
474 ft. **Site 6 of 14 in cluster U**

Relative: **Lower**
Actual: **39 ft.**

AST:

Name:	KAUFMAN ASTORIA STUDIOS
Address:	34-12 36 STREET
City,State,Zip:	ASTORIA, NY 11106
Region:	STATE
DEC Region:	2
Site Status:	Active
Facility Id:	2-337072
Program Type:	PBS
UTM X:	590867.00373
UTM Y:	4512408.67001
Expiration Date:	10/29/2022
Site Type:	Apartment Building/Office Building

Affiliation Records:

Site Id:	16143
Affiliation Type:	Emergency Contact
Company Name:	ASTORIA STUDIOS LIM. PARTNERS
Contact Type:	VP OF OPERATIONS
Contact Name:	PETER ROMANO
Address1:	Not reported
Address2:	Not reported
City:	Not reported
State:	NN
Zip Code:	Not reported
Country Code:	001

KAUFMAN ASTORIA STUDIOS (Continued) **U003393508**

Phone:	(917) 656-6493
EMail:	Not reported
Fax Number:	Not reported
Modified By:	ACDANIEL
Date Last Modified:	2019-01-25

Site Id:	16143
Affiliation Type:	Mail Contact
Company Name:	ASTORIA STUDIOS LIM. PARTNERS
Contact Type:	Not reported
Contact Name:	ASTORIA STUDIOS LIM. PARTNERS
Address1:	34-12 36TH STREET
Address2:	Not reported
City:	ASTORIA
State:	NY
Zip Code:	11106
Country Code:	001
Phone:	(718) 392-5600
EMail:	CHRIS@KAUFMANASTORIA.COM
Fax Number:	Not reported
Modified By:	ACDANIEL
Date Last Modified:	2019-01-25

Site Id:	16143
Affiliation Type:	Facility Owner
Company Name:	ASTORIA STUDIOS LIM. PARTNERS
Contact Type:	BUILDING ENGINEER
Contact Name:	CHRIS DIMELE
Address1:	34-12 36 ST
Address2:	Not reported
City:	ASTORIA
State:	NY
Zip Code:	11106
Country Code:	001
Phone:	(718) 392-5600
EMail:	Not reported
Fax Number:	Not reported
Modified By:	ACDANIEL
Date Last Modified:	2019-01-25

Site Id:	16143
Affiliation Type:	Facility Operator
Company Name:	KAUFMAN ASTORIA STUDIOS
Contact Type:	Not reported
Contact Name:	ASTORIA STUDIOS LIM.
Address1:	Not reported
Address2:	Not reported
City:	Not reported
State:	NN
Zip Code:	Not reported
Country Code:	001
Phone:	(718) 392-5600
EMail:	Not reported
Fax Number:	Not reported
Modified By:	TRANSLAT
Date Last Modified:	2004-03-04

KAUFMAN ASTORIA STUDIOS (Continued) **U003393508**

Tank Info:

Tank Number:	001
Tank Id:	28580
Material Code:	0001
Common Name of Substance:	#2 Fuel Oil (On-Site Consumption)

Equipment Records:

	B00 - Tank External Protection - None
	C00 - Pipe Location - No Piping
	F00 - Pipe External Protection - None
	A00 - Tank Internal Protection - None
	K00 - Spill Prevention - None
	E00 - Piping Secondary Containment - None
	G03 - Tank Secondary Containment - Vault (w/o access)
	H00 - Tank Leak Detection - None
	I00 - Overfill - None
	L09 - Piping Leak Detection - Exempt Suction Piping
	D00 - Pipe Type - No Piping
	J02 - Dispenser - Suction Dispenser
Tank Location:	Aboveground - contact with soil.... Tank bottom rests on soil, allowing no visual inspection.
Tank Type:	Steel/Carbon Steel/Iron
Tank Status:	In Service
Pipe Model:	Not reported
Install Date:	04/11/1991
Capacity Gallons:	20000
Tightness Test Method:	NN
Date Test:	Not reported
Next Test Date:	Not reported
Date Tank Closed:	Not reported
Register:	True
Modified By:	ACDANIEL
Last Modified:	01/25/2019
Material Name:	#2 fuel oil (on-site consumption)

U133 **KAUFMAN ASTORIA STUDIOS** **RCRA-VSQG** **1000871235**
NNW **34-12 36TH ST** **NY Spills** **NY0000009092**
< 1/8 **ASTORIA, NY 11106** **NY MANIFEST**
0.090 mi.
474 ft. **Site 7 of 14 in cluster U**

Relative: RCRA-VSQG:
Lower

Actual: Date Form Received by Agency:	2007-01-01 00:00:00.0
39 ft. Handler Name:	KAUFMAN ASTORIA STUDIOS
Handler Address:	34-12 36TH ST
Handler City,State,Zip:	ASTORIA, NY 11106-1229
EPA ID:	NY0000009092
Contact Name:	Not reported
Contact Address:	36TH ST
Contact City,State,Zip:	ASTORIA, NY 11106
Contact Telephone:	Not reported
Contact Fax:	Not reported
Contact Email:	Not reported
Contact Title:	Not reported
EPA Region:	02
Land Type:	Not reported

KAUFMAN ASTORIA STUDIOS (Continued) **1000871235**

Federal Waste Generator Description:	Conditionally Exempt Small Quantity Generator
Non-Notifier:	Not reported
Biennial Report Cycle:	Not reported
Accessibility:	Not reported
Active Site Indicator:	Handler Activities
State District Owner:	NY
State District:	NYSDEC R2
Mailing Address:	36TH ST
Mailing City,State,Zip:	ASTORIA, NY 11106
Owner Name:	GEORGE KAUFMAN
Owner Type:	Private
Operator Name:	GEORGE KAUFMAN
Operator Type:	Private
Short-Term Generator Activity:	No
Importer Activity:	No
Mixed Waste Generator:	No
Transporter Activity:	No
Transfer Facility Activity:	No
Recycler Activity with Storage:	No
Small Quantity On-Site Burner Exemption:	No
Smelting Melting and Refining Furnace Exemption:	No
Underground Injection Control:	No
Off-Site Waste Receipt:	No
Universal Waste Indicator:	No
Universal Waste Destination Facility:	No
Federal Universal Waste:	No
Active Site Fed-Reg Treatment Storage and Disposal Facility:	Not reported
Active Site Converter Treatment storage and Disposal Facility:	Not reported
Active Site State-Reg Treatment Storage and Disposal Facility:	Not reported
Active Site State-Reg Handler:	---
Federal Facility Indicator:	Not reported
Hazardous Secondary Material Indicator:	NN
Sub-Part K Indicator:	Not reported
Commercial TSD Indicator:	No
Treatment Storage and Disposal Type:	Not reported
2018 GPRA Permit Baseline:	Not on the Baseline
2018 GPRA Renewals Baseline:	Not on the Baseline
Permit Renewals Workload Universe:	Not reported
Permit Workload Universe:	Not reported
Permit Progress Universe:	Not reported
Post-Closure Workload Universe:	Not reported
Closure Workload Universe:	Not reported
202 GPRA Corrective Action Baseline:	No
Corrective Action Workload Universe:	No
Subject to Corrective Action Universe:	No
Non-TSDFs Where RCRA CA has Been Imposed Universe:	No
TSDFs Potentially Subject to CA Under 3004 (u)/(v) Universe:	No
TSDFs Only Subject to CA under Discretionary Auth Universe:	No
Corrective Action Priority Ranking:	No NCAPS ranking
Environmental Control Indicator:	No
Institutional Control Indicator:	No
Human Exposure Controls Indicator:	N/A
Groundwater Controls Indicator:	N/A
Operating TSDF Universe:	Not reported
Full Enforcement Universe:	Not reported
Significant Non-Complier Universe:	No
Unaddressed Significant Non-Complier Universe:	No

KAUFMAN ASTORIA STUDIOS (Continued) **1000871235**

Addressed Significant Non-Complier Universe:	No
Significant Non-Complier With a Compliance Schedule Universe:	No
Financial Assurance Required:	Not reported
Handler Date of Last Change:	2015-04-14 00:00:00.0
Recognized Trader-Importer:	No
Recognized Trader-Exporter:	No
Importer of Spent Lead Acid Batteries:	No
Exporter of Spent Lead Acid Batteries:	No
Recycler Activity Without Storage:	Not reported
Manifest Broker:	Not reported
Sub-Part P Indicator:	No

Hazardous Waste Summary:

Waste Code: D001
Waste Description: IGNITABLE WASTE

Waste Code: F003
Waste Description: THE FOLLOWING SPENT NONHALOGENATED SOLVENTS: XYLENE, ACETONE, ETHYL ACETATE, ETHYL BENZENE, ETHYL ETHER, METHYL ISOBUTYL KETONE, N-BUTYL ALCOHOL, CYCLOHEXANONE, AND METHANOL; ALL SPENT SOLVENT MIXTURES/BLENDS CONTAINING, BEFORE USE, ONLY THE ABOVE SPENT NONHALOGENATED SOLVENTS; AND ALL SPENT SOLVENT MIXTURES/BLENDS CONTAINING, BEFORE USE, ONE OR MORE OF THE ABOVE NONHALOGENATED SOLVENTS, AND A TOTAL OF TEN PERCENT OR MORE (BY VOLUME) OF ONE OR MORE OF THOSE SOLVENTS LISTED IN F001, F002, F004, AND F005; AND STILL BOTTOMS FROM THE RECOVERY OF THESE SPENT SOLVENTS AND SPENT SOLVENT MIXTURES.

Waste Code: F005
Waste Description: THE FOLLOWING SPENT NONHALOGENATED SOLVENTS: TOLUENE, METHYL ETHYL KETONE, CARBON DISULFIDE, ISOBUTANOL, PYRIDINE, BENZENE, 2-ETHOXYETHANOL, AND 2-NITROPROPANE; ALL SPENT SOLVENT MIXTURES/BLENDS CONTAINING, BEFORE USE, A TOTAL OF TEN PERCENT OR MORE (BY VOLUME) OF ONE OR MORE OF THE ABOVE NONHALOGENATED SOLVENTS OR THOSE SOLVENTS LISTED IN F001, F002, OR F004; AND STILL BOTTOMS FROM THE RECOVERY OF THESE SPENT SOLVENTS AND SPENT SOLVENT MIXTURES.

Handler - Owner Operator:

Owner/Operator Indicator:	Owner
Owner/Operator Name:	GEORGE KAUFMAN
Legal Status:	Private
Date Became Current:	Not reported
Date Ended Current:	Not reported
Owner/Operator Address:	34-12 36TH ST
Owner/Operator City,State,Zip:	ASTORIA, NY 11106
Owner/Operator Telephone:	718-392-5600
Owner/Operator Telephone Ext:	Not reported
Owner/Operator Fax:	Not reported
Owner/Operator Email:	Not reported

Owner/Operator Indicator:	Operator
Owner/Operator Name:	GEORGE KAUFMAN
Legal Status:	Private
Date Became Current:	Not reported
Date Ended Current:	Not reported

KAUFMAN ASTORIA STUDIOS (Continued) **1000871235**

Owner/Operator Address: 34-12 36TH ST
Owner/Operator City,State,Zip: ASTORIA, NY 11106
Owner/Operator Telephone: 718-392-5600
Owner/Operator Telephone Ext: Not reported
Owner/Operator Fax: Not reported
Owner/Operator Email: Not reported

Owner/Operator Indicator: Owner
Owner/Operator Name: GEORGE KAUFMAN
Legal Status: Private
Date Became Current: Not reported
Date Ended Current: Not reported
Owner/Operator Address: 34-12 36TH ST
Owner/Operator City,State,Zip: ASTORIA, NY 11106
Owner/Operator Telephone: 718-392-5600
Owner/Operator Telephone Ext: Not reported
Owner/Operator Fax: Not reported
Owner/Operator Email: Not reported

Historic Generators:
Receive Date: 1999-07-08 00:00:00.0
Handler Name: KAUFMAN ASTORIA STUDIOS
Federal Waste Generator Description: Not a generator, verified
State District Owner: NY
Large Quantity Handler of Universal Waste: No
Recognized Trader Importer: No
Recognized Trader Exporter: No
Spent Lead Acid Battery Importer: No
Spent Lead Acid Battery Exporter: No
Current Record: No
Non Storage Recycler Activity: Not reported
Electronic Manifest Broker: Not reported

Receive Date: 2006-01-01 00:00:00.0
Handler Name: KAUFMAN ASTORIA STUDIOS
Federal Waste Generator Description: Conditionally Exempt Small Quantity Generator
State District Owner: NY
Large Quantity Handler of Universal Waste: No
Recognized Trader Importer: No
Recognized Trader Exporter: No
Spent Lead Acid Battery Importer: No
Spent Lead Acid Battery Exporter: No
Current Record: No
Non Storage Recycler Activity: Not reported
Electronic Manifest Broker: Not reported

Receive Date: 2007-01-01 00:00:00.0
Handler Name: KAUFMAN ASTORIA STUDIOS
Federal Waste Generator Description: Conditionally Exempt Small Quantity Generator
State District Owner: NY
Large Quantity Handler of Universal Waste: No
Recognized Trader Importer: No
Recognized Trader Exporter: No
Spent Lead Acid Battery Importer: No
Spent Lead Acid Battery Exporter: No
Current Record: Yes
Non Storage Recycler Activity: Not reported

KAUFMAN ASTORIA STUDIOS (Continued) **1000871235**

Electronic Manifest Broker: Not reported

Receive Date: 1993-09-28 00:00:00.0
Handler Name: KAUFMAN ASTORIA STUDIOS
Federal Waste Generator Description: Small Quantity Generator
State District Owner: NY
Large Quantity Handler of Universal Waste: No
Recognized Trader Importer: No
Recognized Trader Exporter: No
Spent Lead Acid Battery Importer: No
Spent Lead Acid Battery Exporter: No
Current Record: No
Non Storage Recycler Activity: Not reported
Electronic Manifest Broker: Not reported

List of NAICS Codes and Descriptions:
NAICS Codes: No NAICS Codes Found

Facility Has Received Notices of Violation:
Found Violation: Yes
Agency Which Determined Violation: State
Violation Short Description: Universal Waste - Small Quantity Handlers
Date Violation was Determined: 2009-12-30 00:00:00.0
Actual Return to Compliance Date: 2009-12-23 00:00:00.0
Return to Compliance Qualifier: Documented
Violation Responsible Agency: State
Scheduled Compliance Date: Not reported
Enforcement Identifier: 001
Date of Enforcement Action: 2009-12-10 00:00:00.0
Enforcement Responsible Agency: State
Enforcement Docket Number: Not reported
Enforcement Attorney: Not reported
Corrective Action Component: No
Appeal Initiated Date: Not reported
Appeal Resolution Date: Not reported
Disposition Status Date: Not reported
Disposition Status: Not reported
Disposition Status Description: Not reported
Consent/Final Order Sequence Number: Not reported
Consent/Final Order Respondent Name: Not reported
Consent/Final Order Lead Agency: Not reported
Enforcement Type: WRITTEN INFORMAL
Enforcement Responsible Person: NYACY
Enforcement Responsible Sub-Organization: R2
SEP Sequence Number: Not reported
SEP Expenditure Amount: Not reported
SEP Scheduled Completion Date: Not reported
SEP Actual Date: Not reported
SEP Defaulted Date: Not reported
SEP Type: Not reported
SEP Type Description: Not reported
Proposed Amount: Not reported
Final Monetary Amount: Not reported
Paid Amount: Not reported
Final Count: Not reported
Final Amount: Not reported

KAUFMAN ASTORIA STUDIOS (Continued) **1000871235**

Found Violation:	Yes
Agency Which Determined Violation:	State
Violation Short Description:	Universal Waste - Small Quantity Handlers
Date Violation was Determined:	2009-12-30 00:00:00.0
Actual Return to Compliance Date:	2009-12-23 00:00:00.0
Return to Compliance Qualifier:	Documented
Violation Responsible Agency:	State
Scheduled Compliance Date:	Not reported
Enforcement Identifier:	001
Date of Enforcement Action:	2009-12-10 00:00:00.0
Enforcement Responsible Agency:	State
Enforcement Docket Number:	Not reported
Enforcement Attorney:	Not reported
Corrective Action Component:	No
Appeal Initiated Date:	Not reported
Appeal Resolution Date:	Not reported
Disposition Status Date:	Not reported
Disposition Status:	Not reported
Disposition Status Description:	Not reported
Consent/Final Order Sequence Number:	Not reported
Consent/Final Order Respondent Name:	Not reported
Consent/Final Order Lead Agency:	Not reported
Enforcement Type:	WRITTEN INFORMAL
Enforcement Responsible Person:	NYACY
Enforcement Responsible Sub-Organization:	R2
SEP Sequence Number:	Not reported
SEP Expenditure Amount:	Not reported
SEP Scheduled Completion Date:	Not reported
SEP Actual Date:	Not reported
SEP Defaulted Date:	Not reported
SEP Type:	Not reported
SEP Type Description:	Not reported
Proposed Amount:	Not reported
Final Monetary Amount:	Not reported
Paid Amount:	Not reported
Final Count:	Not reported
Final Amount:	Not reported

Found Violation:	Yes
Agency Which Determined Violation:	State
Violation Short Description:	Universal Waste - Small Quantity Handlers
Date Violation was Determined:	2009-12-30 00:00:00.0
Actual Return to Compliance Date:	2009-12-23 00:00:00.0
Return to Compliance Qualifier:	Documented
Violation Responsible Agency:	State
Scheduled Compliance Date:	Not reported
Enforcement Identifier:	001
Date of Enforcement Action:	2009-12-10 00:00:00.0
Enforcement Responsible Agency:	State
Enforcement Docket Number:	Not reported
Enforcement Attorney:	Not reported
Corrective Action Component:	No
Appeal Initiated Date:	Not reported
Appeal Resolution Date:	Not reported
Disposition Status Date:	Not reported
Disposition Status:	Not reported
Disposition Status Description:	Not reported

KAUFMAN ASTORIA STUDIOS (Continued) **1000871235**

Consent/Final Order Sequence Number: Not reported
Consent/Final Order Respondent Name: Not reported
Consent/Final Order Lead Agency: Not reported
Enforcement Type: WRITTEN INFORMAL
Enforcement Responsible Person: NYACY
Enforcement Responsible Sub-Organization: R2
SEP Sequence Number: Not reported
SEP Expenditure Amount: Not reported
SEP Scheduled Completion Date: Not reported
SEP Actual Date: Not reported
SEP Defaulted Date: Not reported
SEP Type: Not reported
SEP Type Description: Not reported
Proposed Amount: Not reported
Final Monetary Amount: Not reported
Paid Amount: Not reported
Final Count: Not reported
Final Amount: Not reported

Found Violation: Yes
Agency Which Determined Violation: State
Violation Short Description: Universal Waste - Small Quantity Handlers
Date Violation was Determined: 2009-12-30 00:00:00.0
Actual Return to Compliance Date: 2009-12-23 00:00:00.0
Return to Compliance Qualifier: Documented
Violation Responsible Agency: State
Scheduled Compliance Date: Not reported
Enforcement Identifier: 001
Date of Enforcement Action: 2009-12-10 00:00:00.0
Enforcement Responsible Agency: State
Enforcement Docket Number: Not reported
Enforcement Attorney: Not reported
Corrective Action Component: No
Appeal Initiated Date: Not reported
Appeal Resolution Date: Not reported
Disposition Status Date: Not reported
Disposition Status: Not reported
Disposition Status Description: Not reported
Consent/Final Order Sequence Number: Not reported
Consent/Final Order Respondent Name: Not reported
Consent/Final Order Lead Agency: Not reported
Enforcement Type: WRITTEN INFORMAL
Enforcement Responsible Person: NYACY
Enforcement Responsible Sub-Organization: R2
SEP Sequence Number: Not reported
SEP Expenditure Amount: Not reported
SEP Scheduled Completion Date: Not reported
SEP Actual Date: Not reported
SEP Defaulted Date: Not reported
SEP Type: Not reported
SEP Type Description: Not reported
Proposed Amount: Not reported
Final Monetary Amount: Not reported
Paid Amount: Not reported
Final Count: Not reported
Final Amount: Not reported

KAUFMAN ASTORIA STUDIOS (Continued) **1000871235**

Evaluation Action Summary:

Evaluation Date:	2009-12-30 00:00:00.0
Evaluation Responsible Agency:	State
Found Violation:	Yes
Evaluation Type Description:	COMPLIANCE EVALUATION INSPECTION ON-SITE
Evaluation Responsible Person Identifier:	NYACY
Evaluation Responsible Sub-Organization:	R2
Actual Return to Compliance Date:	2009-12-23 00:00:00.0
Scheduled Compliance Date:	Not reported
Date of Request:	Not reported
Date Response Received:	Not reported
Request Agency:	Not reported
Former Citation:	Not reported

Evaluation Date:	2009-12-30 00:00:00.0
Evaluation Responsible Agency:	State
Found Violation:	Yes
Evaluation Type Description:	COMPLIANCE EVALUATION INSPECTION ON-SITE
Evaluation Responsible Person Identifier:	NYACY
Evaluation Responsible Sub-Organization:	R2
Actual Return to Compliance Date:	2009-12-23 00:00:00.0
Scheduled Compliance Date:	Not reported
Date of Request:	Not reported
Date Response Received:	Not reported
Request Agency:	Not reported
Former Citation:	Not reported

Evaluation Date:	2009-12-30 00:00:00.0
Evaluation Responsible Agency:	State
Found Violation:	Yes
Evaluation Type Description:	COMPLIANCE EVALUATION INSPECTION ON-SITE
Evaluation Responsible Person Identifier:	NYACY
Evaluation Responsible Sub-Organization:	R2
Actual Return to Compliance Date:	2009-12-23 00:00:00.0
Scheduled Compliance Date:	Not reported
Date of Request:	Not reported
Date Response Received:	Not reported
Request Agency:	Not reported
Former Citation:	Not reported

Evaluation Date:	2009-12-30 00:00:00.0
Evaluation Responsible Agency:	State
Found Violation:	Yes
Evaluation Type Description:	COMPLIANCE EVALUATION INSPECTION ON-SITE
Evaluation Responsible Person Identifier:	NYACY
Evaluation Responsible Sub-Organization:	R2
Actual Return to Compliance Date:	2009-12-23 00:00:00.0
Scheduled Compliance Date:	Not reported
Date of Request:	Not reported
Date Response Received:	Not reported
Request Agency:	Not reported
Former Citation:	Not reported

SPILLS:

Name:	OVERFILL

KAUFMAN ASTORIA STUDIOS (Continued) **1000871235**

Address:	34-12 36TH ST
City,State,Zip:	ASTORIA, NY
Spill Number/Closed Date:	1112019 / 2012-01-17
Facility ID:	1112019
Facility Type:	ER
DER Facility ID:	339061
Site ID:	459943
DEC Region:	2
Spill Cause:	Human Error
Spill Class:	D4
SWIS:	4101
Spill Date:	2012-01-14
Investigator:	RMPIPER
Referred To:	Not reported
Reported to Dept:	2012-01-14
CID:	Not reported
Water Affected:	Not reported
Spill Source:	Commercial/Industrial
Spill Notifier:	Other
Cleanup Ceased:	Not reported
Cleanup Meets Std:	False
Last Inspection:	Not reported
Recommended Penalty:	False
UST Trust:	False
Remediation Phase:	0
Date Entered In Computer:	2012-01-14
Spill Record Last Update:	2012-01-17
Spiller Name:	Not reported
Spiller Company:	KAUFMAN STUDIO
Spiller Address:	Not reported
Spiller Company:	999
Contact Name:	NICK
DEC Memo:	"DEC Piper spoke with Roger Romance. As per him, small spill out vent to sodwalk. No drains , soil affected. Cleanup under way by Rapid Waste. Spill cleaned, closed."
Remarks:	"Caller advised 20 gallons of oil spilled onto side of building and sidewalk no sewer of soil was affected. Caller advised that the owner advised they only ordered 5k gallons when they actually ordered 6k. Clean up is in progress by rapid waste."

All Materials:

Site ID:	459943
Operable Unit ID:	1210034
Operable Unit:	01
Material ID:	2207616
Material Code:	0003A
Material Name:	#6 fuel oil
Case No.:	Not reported
Material FA:	Petroleum
Quantity:	20.00
Units:	G
Recovered:	Not reported
Oxygenate:	Not reported

Name:	KAUFMAN ASTORIA STUDIOS
Address:	34-12 36TH ST
City,State,Zip:	ASTORIA, NY

KAUFMAN ASTORIA STUDIOS (Continued) **1000871235**

Spill Number/Closed Date:	0708563 / 2007-11-07
Facility ID:	0708563
Facility Type:	ER
DER Facility ID:	339061
Site ID:	389481
DEC Region:	2
Spill Cause:	Equipment Failure
Spill Class:	C4
SWIS:	4101
Spill Date:	2007-11-06
Investigator:	jbvought
Referred To:	Not reported
Reported to Dept:	2007-11-06
CID:	408
Water Affected:	Not reported
Spill Source:	Commercial/Industrial
Spill Notifier:	Other
Cleanup Ceased:	Not reported
Cleanup Meets Std:	False
Last Inspection:	Not reported
Recommended Penalty:	False
UST Trust:	Not reported
Remediation Phase:	0
Date Entered In Computer:	2007-11-06
Spill Record Last Update:	2007-11-07
Spiller Name:	ISSAC
Spiller Company:	COMMERCIAL
Spiller Address:	34-12 36TH ST
Spiller Company:	001
Contact Name:	ISSAC
DEC Memo:	"DEC Piper spoke W. Isaac at Eastmond. There was an overfill of 6 oil out the vent. unsure if spill was to soil or concrete. Piper left message for Roger Romance requesting call back. Vought to follow up in am. 11/7/07-Vought-Performed site visit and spill out of vent. Vought spoke with AL Eastmond Issac Mungra and site was initially cleaned by Metro Fuel (spiller) and then Eastmond followed up with powerwash. Minor amounts of non impacted speedy dry on sidewalk with no odors or stainging and no spill in basement as per Mungra. Clean speedy dry dam spill visible down curb showing that spill did not reach sewer or drains. Spill on ashpalt and closed by Vought."
Remarks:	"failure of the gadge; EASTMEN CREW ON SITE TO CLEAN UP ;"

All Materials:

Site ID:	389481
Operable Unit ID:	1146622
Operable Unit:	01
Material ID:	2136994
Material Code:	0003A
Material Name:	#6 fuel oil
Case No.:	Not reported
Material FA:	Petroleum
Quantity:	8.00
Units:	G
Recovered:	.00
Oxygenate:	Not reported

KAUFMAN ASTORIA STUDIOS (Continued) **1000871235**

NY MANIFEST:

Name:	KAUFMAN ASTORIA STUDIOS
Address:	34-12 36TH ST
City,State,Zip:	ASTORIA, NY 11106-1229
Country:	USA
EPA ID:	NY0000009092
Facility Status:	Not reported
Location Address 1:	34-12 36TH ST
Code:	BP
Location Address 2:	Not reported
Total Tanks:	Not reported
Location City:	ASTORIA
Location State:	NY
Location Zip:	11106
Location Zip 4:	Not reported

NY MANIFEST:

EPAID:	NY0000009092
Mailing Name:	KAUFMAN ASTORIA STUDIOS
Mailing Contact:	TOM ADDIVINOLA
Mailing Address 1:	34-12 36TH ST
Mailing Address 2:	Not reported
Mailing City:	ASTORIA
Mailing State:	NY
Mailing Zip:	11106
Mailing Zip 4:	Not reported
Mailing Country:	USA
Mailing Phone:	7183925600

NY MANIFEST:

Document ID:	Not reported
Manifest Status:	Not reported
seq:	Not reported
Year:	Not reported
Trans1 State ID:	NYD049178296
Trans2 State ID:	Not reported
Generator Ship Date:	12/15/2011
Trans1 Recv Date:	12/15/2011
Trans2 Recv Date:	Not reported
TSD Site Recv Date:	12/30/2011
Part A Recv Date:	Not reported
Part B Recv Date:	Not reported
Generator EPA ID:	NY0000009092
Trans1 EPA ID:	Not reported
Trans2 EPA ID:	Not reported
TSDF ID 1:	CDX480000000
TSDF ID 2:	Not reported
Manifest Tracking Number:	009375889JJK
Import Indicator:	N
Export Indicator:	Y
Discr Quantity Indicator:	N
Discr Type Indicator:	N
Discr Residue Indicator:	N
Discr Partial Reject Indicator:	N
Discr Full Reject Indicator:	N
Manifest Ref Number:	Not reported
Alt Facility RCRA ID:	Not reported

KAUFMAN ASTORIA STUDIOS (Continued) **1000871235**

Alt Facility Sign Date:	Not reported
MGMT Method Type Code:	H141
Waste Code:	Not reported
Waste Code:	Not reported
Waste Code:	Not reported
Waste Code:	Not reported
Waste Code:	Not reported
Waste Code:	Not reported
Quantity:	250
Units:	P - Pounds
Number of Containers:	1
Container Type:	DF - Fiberboard or plastic drums (glass)
Handling Method:	B Incineration, heat recovery, burning.
Specific Gravity:	1
Waste Code:	D001
Waste Code 1_2:	Not reported
Waste Code 1_3:	Not reported
Waste Code 1_4:	Not reported
Waste Code 1_5:	Not reported
Waste Code 1_6:	Not reported

U134 **KAUFMAN ASTORIA STUDIOS** **NY UST** **U004078210**
NNW **34-12 36 STREET** **N/A**
< 1/8 **ASTORIA, NY 11106**
0.090 mi.
474 ft. **Site 8 of 14 in cluster U**

Relative: **Lower**

Actual: **39 ft.**

UST:

Name:	KAUFMAN ASTORIA STUDIOS
Address:	34-12 36 STREET
City,State,Zip:	ASTORIA, NY 11106
Id/Status:	2-337072 / Active
Program Type:	PBS
Region:	STATE
DEC Region:	2
Expiration Date:	10/29/2022
UTM X:	590867.00373
UTM Y:	4512408.67001
Site Type:	Apartment Building/Office Building

Affiliation Records:

Site Id:	16143
Affiliation Type:	Emergency Contact
Company Name:	ASTORIA STUDIOS LIM. PARTNERS
Contact Type:	VP OF OPERATIONS
Contact Name:	PETER ROMANO
Address1:	Not reported
Address2:	Not reported
City:	Not reported
State:	NN
Zip Code:	Not reported
Country Code:	001
Phone:	(917) 656-6493
EMail:	Not reported
Fax Number:	Not reported
Modified By:	ACDANIEL
Date Last Modified:	2019-01-25

KAUFMAN ASTORIA STUDIOS (Continued) **U004078210**

Site Id:	16143
Affiliation Type:	Mail Contact
Company Name:	ASTORIA STUDIOS LIM. PARTNERS
Contact Type:	Not reported
Contact Name:	ASTORIA STUDIOS LIM. PARTNERS
Address1:	34-12 36TH STREET
Address2:	Not reported
City:	ASTORIA
State:	NY
Zip Code:	11106
Country Code:	001
Phone:	(718) 392-5600
EMail:	CHRIS@KAUFMANASTORIA.COM
Fax Number:	Not reported
Modified By:	ACDANIEL
Date Last Modified:	2019-01-25

Site Id:	16143
Affiliation Type:	Facility Owner
Company Name:	ASTORIA STUDIOS LIM. PARTNERS
Contact Type:	BUILDING ENGINEER
Contact Name:	CHRIS DIMELE
Address1:	34-12 36 ST
Address2:	Not reported
City:	ASTORIA
State:	NY
Zip Code:	11106
Country Code:	001
Phone:	(718) 392-5600
EMail:	Not reported
Fax Number:	Not reported
Modified By:	ACDANIEL
Date Last Modified:	2019-01-25

Site Id:	16143
Affiliation Type:	Facility Operator
Company Name:	KAUFMAN ASTORIA STUDIOS
Contact Type:	Not reported
Contact Name:	ASTORIA STUDIOS LIM.
Address1:	Not reported
Address2:	Not reported
City:	Not reported
State:	NN
Zip Code:	Not reported
Country Code:	001
Phone:	(718) 392-5600
EMail:	Not reported
Fax Number:	Not reported
Modified By:	TRANSLAT
Date Last Modified:	2004-03-04

Tank Info:

Tank Number:	UNKNOWN
Tank ID:	64859
Tank Status:	Closed - In Place
Material Name:	Closed - In Place

KAUFMAN ASTORIA STUDIOS (Continued) **U004078210**

Capacity Gallons:	4000
Install Date:	Not reported
Date Tank Closed:	Not reported
Registered:	True
Tank Location:	Underground
Tank Type:	Steel/carbon steel
Material Code:	0001
Common Name of Substance:	#2 Fuel Oil (On-Site Consumption)
Tightness Test Method:	NN
Date Test:	Not reported
Next Test Date:	Not reported
Pipe Model:	Not reported
Modified By:	TRANSLAT
Last Modified:	04/14/2017

Equipment Records:

A00 - Tank Internal Protection - None
D01 - Pipe Type - Steel/Carbon Steel/Iron
H00 - Tank Leak Detection - None
I00 - Overfill - None
B00 - Tank External Protection - None
C00 - Pipe Location - No Piping
F00 - Pipe External Protection - None
G00 - Tank Secondary Containment - None
J02 - Dispenser - Suction Dispenser

U135 **KAUFMAN ASTORIA STUDIOS** **US AIRS** **1005639711**
NNW **34-12 36TH ST** **FINDS** **N/A**
< 1/8 **ASTORIA, NY 11106** **ECHO**
0.090 mi. **PA MANIFEST**
474 ft. **Site 9 of 14 in cluster U**

Relative:
Lower

Actual:
39 ft.

US AIRS (AFS):

Envid:	1005639711
Region Code:	02
County Code:	NY081
Programmatic ID:	AIR NY0000002630400830
Facility Registry ID:	110007155657
D and B Number:	Not reported
Facility Site Name:	KAUFMAN ASTORIA STUDIOS
Primary SIC Code:	7819
NAICS Code:	999999
Default Air Classification Code:	SMI
Facility Type of Ownership Code:	POF
Air CMS Category Code:	Not reported
HPV Status:	Not reported

US AIRS (AFS):

Region Code:	02
Programmatic ID:	AIR NY0000002630400830
Facility Registry ID:	110007155657
Air Operating Status Code:	OPR
Default Air Classification Code:	SMI
Air Program:	State Implementation Plan for National Primary and Secondary Ambient Air Quality Standards
Activity Date:	1999-07-23 00:00:00
Activity Status Date:	Not reported
Activity Group:	Compliance Monitoring
Activity Type:	Inspection/Evaluation

KAUFMAN ASTORIA STUDIOS (Continued) **1005639711**

Activity Status: Not reported

Region Code: 02
Programmatic ID: AIR NY0000002630400830
Facility Registry ID: 110007155657
Air Operating Status Code: OPR
Default Air Classification Code: SMI
Air Program: State Implementation Plan for National Primary and Secondary Ambient Air Quality Standards
Activity Date: 2006-03-03 00:00:00
Activity Status Date: Not reported
Activity Group: Compliance Monitoring
Activity Type: Inspection/Evaluation
Activity Status: Not reported

FINDS:
Registry ID: 110007155657

Click Here:

Environmental Interest/Information System:
AFS (Aerometric Information Retrieval System (AIRS) Facility Subsystem) replaces the former Compliance Data System (CDS), the National Emission Data System (NEDS), and the Storage and Retrieval of Aerometric Data (SAROAD). AIRS is the national repository for information concerning airborne pollution in the United States. AFS is used to track emissions and compliance data from industrial plants. AFS data are utilized by states to prepare State Implementation Plans to comply with regulatory programs and by EPA as an input for the estimation of total national emissions. AFS is undergoing a major redesign to support facility operating permits required under Title V of the Clean Air Act.
AIR SYNTHETIC MINOR
RCRAInfo is a national information system that supports the Resource Conservation and Recovery Act (RCRA) program through the tracking of events and activities related to facilities that generate, transport, and treat, store, or dispose of hazardous waste. RCRAInfo allows RCRA program staff to track the notification, permit, compliance, and corrective action activities required under RCRA.
FIS (New York - Facility Information System) is New York's Department of Environmental Conservation (DEC) information system for tracking environmental facility information found across the State.

Click this hyperlink while viewing on your computer to access additional FINDS: detail in the EDR Site Report.

ECHO:
Envid: 1005639711
Registry ID: 110007155657
DFR URL: http://echo.epa.gov/detailed-facility-report?fid=110007155657
Name: KAUFMAN ASTORIA STUDIOS
Address: 34-12 36TH ST
City,State,Zip: ASTORIA, NY 11106

Manifest Details:
Year: 2007
Manifest Number: 001649462JJK

KAUFMAN ASTORIA STUDIOS (Continued) **1005639711**

Manifest Type:	Not reported
Generator EPA Id:	NY0000009092
Generator Date:	03/13/2007
Mailing Address:	Not reported
Mailing City,St,Zip:	Not reported
Contact Name:	Not reported
Contact Phone:	718-392-5600
TSD EPA Id:	PAD085690592
TSD Date:	Not reported
TSD Facility Name:	REPUBLIC ENVIRONMENTAL SYSTEMS OF PA INC
TSD Facility Address:	2869 SANDSTONE DRIVE
TSD Facility City:	HATFIELD
TSD Facility State:	PA
Facility Telephone:	Not reported
Page Number:	1
Line Number:	1
Waste Number:	F003
Container Number:	2
Container Type:	Metal drums, barrels, kegs
Waste Quantity:	110
Unit:	Gallons (liquids only)
Handling Code:	Not reported
TSP EPA Id:	Not reported
Date TSP Sig:	Not reported

Year:	2007
Manifest Number:	001649462JJK
Manifest Type:	Not reported
Generator EPA Id:	NY0000009092
Generator Date:	03/13/2007
Mailing Address:	Not reported
Mailing City,St,Zip:	Not reported
Contact Name:	Not reported
Contact Phone:	718-392-5600
TSD EPA Id:	PAD085690592
TSD Date:	Not reported
TSD Facility Name:	REPUBLIC ENVIRONMENTAL SYSTEMS OF PA INC
TSD Facility Address:	2869 SANDSTONE DRIVE
TSD Facility City:	HATFIELD
TSD Facility State:	PA
Facility Telephone:	Not reported
Page Number:	1
Line Number:	1
Waste Number:	D001
Container Number:	2
Container Type:	Metal drums, barrels, kegs
Waste Quantity:	110
Unit:	Gallons (liquids only)
Handling Code:	Not reported
TSP EPA Id:	Not reported
Date TSP Sig:	Not reported

Year:	2007
Manifest Number:	001649462JJK
Manifest Type:	Not reported
Generator EPA Id:	NY0000009092
Generator Date:	03/13/2007

KAUFMAN ASTORIA STUDIOS (Continued) **1005639711**

Mailing Address:	Not reported
Mailing City,St,Zip:	Not reported
Contact Name:	Not reported
Contact Phone:	718-392-5600
TSD EPA Id:	PAD085690592
TSD Date:	Not reported
TSD Facility Name:	REPUBLIC ENVIRONMENTAL SYSTEMS OF PA INC
TSD Facility Address:	2869 SANDSTONE DRIVE
TSD Facility City:	HATFIELD
TSD Facility State:	PA
Facility Telephone:	Not reported
Page Number:	1
Line Number:	1
Waste Number:	F005
Container Number:	2
Container Type:	Metal drums, barrels, kegs
Waste Quantity:	110
Unit:	Gallons (liquids only)
Handling Code:	Not reported
TSP EPA Id:	Not reported
Date TSP Sig:	Not reported

R136 **TEITELBAUM DRY CLEANER** **NY SHWS** **1000400106**
WNW **35-45 35TH ST** **NY BROWNFIELDS** **NYD981132459**
< 1/8 **LONG ISLAND CITY, NY 11106** **RCRA NonGen / NLR**
0.090 mi. **ICIS**
476 ft. **Site 3 of 9 in cluster R** **US AIRS**
FINDS
Relative: Lower **NY AIRS**
RI MANIFEST
Actual: 37 ft. **NY MANIFEST**

SHWS:

Name:	TEITELBAUM DRY CLEANING INC
Address:	35-45 35TH STREET
City,State,Zip:	ASTORIA, NY 11106
Program:	HW
Site Code:	481508
Classification:	N
Region:	2
Acres:	0.260
HW Code:	241149
Record Add:	05/03/2013
Record Upd:	01/31/2014
Updated By:	JHOCONNE
Site Description:	"Location: The 11,200 square foot (0.26 acre) site is located at 3545 35th Street, Long Island City, NY in an urban area. The site is bordered by 35th Street and residential buildings to the west, by a 2 story commercial/industrial building to the north, by a parking lot to the east, by an Islamic center to the southeast, and by a 2 story commercial/industrial building to the south. Site Features: The site is occupied by a 1 to 2 story commercial dry cleaner. Current Zoning/Use(s): The site is zoned as M1-5, and is surrounded by industrial, commercial and residential uses. Historical Use(s): The Site is an industrial building conducting dry cleaning operations since 1975. The site is a RCRA large quantity generator (EPA ID # NYD981132459) of spent solvent, waste code F002. Site Topography, Geology and Hydrogeology: The Site is generally level and the

TEITELBAUM DRY CLEANER (Continued) **1000400106**

surrounding area slopes downward from north to south. The geology of Queens County consists of unconsolidated glacial deposits overlying crystalline bedrock at about 80 feet below ground surface (bgs). Soil cores collected during investigation on a nearby site (site no. 241139) generally consisted of fill material containing brown sandy silt with some gravel, to a depth of 8 feet bgs. The Site is located 1.1 miles east of the East River and approximately 1.5 miles northeast of Newtown Creek. Groundwater in the vicinity of the site was encountered at approximately 17 to 20 feet bgs and flows towards the southwest."

Env Problem: "Nature and Extent of Contamination: Information is based on the results of a site characterization investigation performed at the nearby Former Luft Co. Inc. Cosmetics Manufacturer site (241139). That investigation was triggered by the discovery of elevated levels of cVOCs in the indoor air and sub-slab vapor of the school building on that site. The subsequent Supplemental Site Investigation (SSI) indicated that elevated concentrations of cVOCs (namely PCE) existed along the adjacent sidewalk on the western side of 35th Street and the south-eastern section of the school building. The addendum to the SSI ascertained that the Former Luft Cosmetics site was not a source of the contamination. Seven groundwater wells were installed upgradient and cross gradient of the school and samples taken at the groundwater interface. One well was installed adjacent to and another just downgradient of the Teitelbaum site. Groundwater Several cVOCs associated with chlorinated solvents, namely, tetra-chloroethylene (PCE) and its breakdown products tri-chloroethylene (TCE) and cis-1,2-dichloroethylene (cis-DCE), were detected at elevated levels from groundwater samples taken at the groundwater interface at locations along the adjacent sidewalk and downgradient of the Site. PCE, cis-DCE and TCE concentrations were at orders of magnitude of the TOGS SCG of 5 g/l; trans-DCE and 1,1-DCE were also detected at levels above the SCG. Concentrations of cVOCs decreased in the downgradient direction consistent with the inferred contaminant plume. The groundwater flow direction was identified as southwesterly by the Addendum to the Supplemental Site Investigation Report (ASSIR) of the nearby Former Luft Co. Inc. Cosmetics Manufacturer site. Significant Threat: Evaluation of significant threat will be made following completion of the Site Characterization. This Site has entered the Brownfield Cleanup Program (BCP). Executed Brownfiled Cleanup Agreement signed on 01/09/2014. See site no. C224149 for further updates."

Health Problem: "As information for this site becomes available, it will be reviewed by the NYSDOH to determine if site contamination presents public health exposure concerns."

Dump: Not reported
Structure: Not reported
Lagoon: Not reported
Landfill: Not reported
Pond: Not reported
Disp Start: Not reported
Disp Term: Not reported
Lat/Long: Not reported
Dell: Not reported
Record Add: Not reported
Record Upd: Not reported
Updated By: Not reported
Own Op: 1

TEITELBAUM DRY CLEANER (Continued) **1000400106**

Sub Type:	E
Owner Name:	Andrea Pampillonio
Owner Company:	S & C Properties, LLC
Owner Address:	2 Bay Club Drive Apt. 10G
Owner Addr2:	Not reported
Owner City,St,Zip:	Bayside, NY 11360
Owner Country:	United States of America
Own Op:	4
Sub Type:	03
Owner Name:	Robert Ratafia
Owner Company:	Teitelbaum Dry Cleaning Inc./F. Gusenberger & Sons Inc.
Owner Address:	35-45 35th St.
Owner Addr2:	Not reported
Owner City,St,Zip:	Astoria, NY 11106
Owner Country:	United States of America
HW Code:	Not reported
Waste Type:	Not reported
Waste Quantity:	Not reported
Waste Code:	Not reported
Crossref ID:	Not reported
Cross Ref Type Code:	Not reported
Cross Ref Type:	Not reported
Record Added Date:	Not reported
Record Updated:	Not reported
Updated By:	Not reported

BROWNFIELDS:

Name:	TEITELBAUM DRY CLEANING INC.
Address:	35-45 35TH STREET
City,State,Zip:	ASTORIA, NY 11106
Program:	BCP
Site Code:	487391
Acres:	0.230
HW Code:	C241149
SWIS:	4101
Town:	New York City
Record Added Date:	09/27/2013
Record Updated Date:	07/23/2020
Update By:	JHOCONNE
Site Description:	"Location: The site is located in an urban area in the Astoria section of Queens, NY specifically at 35-45 35th street. The site is bordered by 35th Street and residential buildings to the west, by a 2-story commercial/industrial building to the north, by a parking lot to the east, by a religious center to the southeast, and by a 2-story commercial/industrial building to the south. Site Features: The site is currently improved with a commercial/manufacturing building that covers the entire site footprint with an area of 10, 000 square feet (0.23 acres). The ground floor is currently utilized for dry cleaning operations and a portion of the building contains a second floor for office space and storage. There is a small sub-grade boiler room (measuring approximately 3 ft x 5 ft) located in the northernmost corner of the property containing a fuel oil fired steam boiler, condensate tank, and sump. Current Zoning and Land Use: The site is zoned M1-5 (manufacturing and light industrial) and is surrounded by industrial, commercial and residential uses. Past Use of the Site: The site has been a commercial dry cleaner operating under various names and ownership since at least 1965 and possibly as far back as

TEITELBAUM DRY CLEANER (Continued) **1000400106**

1952. Site Geology/Hydrogeology: The site is generally level and the surrounding area slopes downward from north to south. The geology of Queens County consists of unconsolidated glacial deposits overlying crystalline bedrock at about 80 feet below ground surface (ft-bgs). The site is covered by two to five feet of surface fill material containing brown sandy silt with some gravel, underlain by fine to medium-grained sand with some silt. There is a minor clayey sand lens present within the first six feet in the southern portion of the property. Bedrock was not encountered during the remedial investigation. Groundwater was encountered at approximately 17 ft-bgs to 23 ft-bgs and generally flows to the south towards Newtown Creek. "
Not reported

Env Problem:

"Nature and Extent of Contamination: As part of the Remedial Investigation (RI) soil and groundwater were analyzed for volatile organic compounds (VOCs), semi-volatile organic compounds (SVOCs), metals, polychlorinated biphenyls (PCBs), and pesticides. Groundwater was also analyzed for emerging contaminants (ECs). Soil vapor, sub-slab soil vapor and indoor air were analyzed for VOCs. Based upon the results of the RI, the primary contaminants of concern for the site include tetrachloroethene (PCE) and its breakdown products. Soil - Highly elevated concentrations of chlorinated VOCs (CVOCs) compared to applicable Protection of Groundwater Soil Cleanup Objectives (PGSCO) or the Unrestricted Use SCO (UUSCO) were found in soils collected from the northwestern portion of the site in proximity to an abandoned underground storage tank (UST). Concentrations of CVOCs ranged from 360 to 1100 part per million (ppm) with PCE ranging from 2 to 1,100 ppm (PGSCO is 1.3 ppm), TCE concentrations ranging from 2.4 to 21 ppm (PGSCO is 0.47 ppm), Cis-1,2-DCE concentrations ranging from 0.46 to 6.4 ppm (PGSCO is 0.25 ppm) There were also minor petroleum-related impacts in this area, which were likely the results of minor spills associated with typical UST operations, including naphthalene at 26 ppm (UUSCO is 12 ppm), xylenes ranging from 1.3 to 2.1 ppm (UUSCO is 0.26 ppm), toluene ranging from 0.78 to 0.85 ppm (UUSCO is 0.07 ppm), 1,2,4 trimethylbenzene (TMB) at 3.8 to 11 ppm (UUSCO is 3.6 ppm) and 1,3,5 TMB at 9.6 ppm (UUSCO is 8.4 ppm). The UST grave likely created a depression in the subsurface resulting in a preferential pathway for CVOCs contamination to collect. This area is considered to be the source of CVOCs contamination in groundwater and soil vapor on- and off-site. CVOC impacts in this area extend vertically from approximately 5 to 20 ft-bgs and are limited to a radius of approximately 15 to 20 feet. CVOC concentrations drastically decrease in soil outside of this radius and are generally not detected above UUSCOs outside of a 30-foot radius. Data doesn't indicate any off-site impacts in soil related to this site.
Groundwater - Groundwater results from the RI indicate that elevated concentrations of CVOCs compared to ambient water quality standards (AWQS) are present throughout the site and are migrating off-site. The most recent sampling results revealed that the on-site concentrations which exceeded AWQS for PCE ranged from 6.9 ppb to a maximum to 120 parts per billion (ppb) (AWQS is 5 ppb) in the source area mentioned above. The corresponding TCE (AWQS of 5 ppb) concentrations revealed one exceedance at 14 ppb, and cis-1,2-DCE (AWQS of 5 ppb) concentrations also revealed one exceedance of 70 ppb. CVOC contamination is consistent with current and former site operations. Off-site concentrations within the proposed plume of contamination revealed the aforementioned CVOCs at maximum concentrations of 130 ppb, 62 ppb and 860 ppb for PCE, TCE and

TEITELBAUM DRY CLEANER (Continued) **1000400106**

cis-1,2-DCE respectively. PCE concentrations which exceeded AWQS ranged from 8.6 ppb to 130 ppb, TCE had one exceedance at 62 ppb and cis-1,2-DCE exceedances ranged from 8 ppb to 860 ppb. Levels of perfluorooctanesulfonic acid (PFOS) and/or perfluorooctanoic acid (PFOA) were detected at concentrations above the NYSDEC screening level of 10 ppt in all three EC groundwater samples with PFOS at a maximum concentration of 41.5 parts per trillion (ppt) and PFOA at 55.4 ppt. 1,4-dioxane was not detected in any sample. Data does not indicate that the site is a possible source of PFOS or PFOA contamination. Soil Vapor, Sub-Slab Soil Vapor and Indoor Air - The results of the RI showed PCE and TCE to be present in all eleven sub-slab vapor samples collected beneath the on-site building, as well as all indoor air samples. PCE ranged from 50.4 g/m3 to 328,000 g/m3 in sub-slab soil vapor and ranged from 10.3 g/m3 to 425 g/m3 in the indoor air samples. TCE ranged from 5.86 g/m3 to 14,500 g/m3 in sub-slab soil vapor and ranged from 2.1 g/m3 to 105 g/m3 in the indoor air samples. The soil vapor contamination extends off-site to the west, north and south where soil vapor sampling was done at seven location in surrounding sidewalks along 35th Street and 36th Avenue. PCE concentrations ranged from 274 g/m3 to 2,860 g/m3 and TCE concentrations ranged from 19.1 g/m3 to 47.2 g/m3. The NYSDEC and NYSDOH have determined that the Site poses a significant threat to human health. "

Health Problem:	"People who dig below the ground surface may come into contact with contaminants in subsurface soil and groundwater. Contaminated groundwater at the site is not used for drinking or other purposes and the site is served by a public water supply that obtains water from a different source not affected by this contamination. Volatile organic compounds in soil vapor (air spaces within the soil) may move into buildings and affect the indoor air quality. This process, which is similar to the movement of radon gas from the subsurface into the indoor air of buildings, is referred to as soil vapor intrusion. The potential exists for the inhalation of site contaminants in both on-site and off-site structures."
Dump:	False
Structure:	False
Lagoon:	False
Landfill:	False
Pond:	False
Disp Start:	Not reported
Disp Term:	Not reported
Lat/Long:	Not reported
Dell:	Not reported
Record Add:	2013-10-02 10:32:00
Record Upd:	2020-05-18 12:39:00
Updated By:	SNBOLLER
Own Op:	1
Sub Type:	E
Owner Name:	Andrea Pampillonio
Owner Company:	S & C Properties, LLC
Owner Address:	2 Bay Club Drive
Owner Addr2:	Apt. 10G
Owner City,St,Zip:	Bayside, NY 11360
Owner Country:	United States of America
Own Op:	4
Sub Type:	NNN
Owner Name:	Robert Ratafia

TEITELBAUM DRY CLEANER (Continued) **1000400106**

Owner Company:	Red Cap Valet (lessee), d/b/a Teitelbaum Dry Cleaning Inc.
Owner Address:	35-45 35th Street
Owner Addr2:	Not reported
Owner City,St,Zip:	Astoria, NY 11106
Owner Country:	United States of America
Own Op:	Document Repository
Sub Type:	NNN
Owner Name:	Logan Ragsdale
Owner Company:	Queens Library - Broadway Branch
Owner Address:	4020 Broadway
Owner Addr2:	Not reported
Owner City,St,Zip:	Long Island City, NY 11103
Owner Country:	United States of America
Own Op:	6
Sub Type:	P02
Owner Name:	Andrea Pampillonio
Owner Company:	S & C Properties, LLC
Owner Address:	2 Bay Club Drive Apt. 10G
Owner Addr2:	Not reported
Owner City,St,Zip:	Bayside, NY 11360
Owner Country:	United States of America
Own Op:	Document Repository
Sub Type:	NNN
Owner Name:	Florence Koulouris
Owner Company:	Queens Community Board 1
Owner Address:	45-02 Ditmars Boulevard
Owner Addr2:	Not reported
Owner City,St,Zip:	Astoria, NY 11105
Owner Country:	United States of America
HW Code:	C241149
Waste Type:	tetrachloroethene (PCE)
Waste Quantity:	UNKNOWN
Waste Code:	Not reported
HW Code:	C241149
Waste Type:	1,1 Dichloroethene
Waste Quantity:	UNKNOWN
Waste Code:	Not reported
HW Code:	C241149
Waste Type:	DICHLOROETHYLENE
Waste Quantity:	UNKNOWN
Waste Code:	Not reported
HW Code:	C241149
Waste Type:	TRICHLOROETHENE (TCE)
Waste Quantity:	UNKNOWN
Waste Code:	Not reported
HW Code:	C241149
Waste Type:	TETRACHLOROETHYLENE (PCE)
Waste Quantity:	UNKNOWN
Waste Code:	Not reported
HW Code:	C241149
Waste Type:	xylene (mixed)
Waste Quantity:	UNKNOWN
Waste Code:	Not reported
HW Code:	C241149
Waste Type:	cis-1,2-dichloroethene
Waste Quantity:	UNKNOWN
Waste Code:	Not reported

TEITELBAUM DRY CLEANER (Continued) **1000400106**

HW Code:	C241149
Waste Type:	toluene
Waste Quantity:	UNKNOWN
Waste Code:	Not reported
HW Code:	C241149
Waste Type:	1,2,4-TMB
Waste Quantity:	UNKNOWN
Waste Code:	Not reported
HW Code:	C241149
Waste Type:	naphthalene
Waste Quantity:	UNKNOWN
Waste Code:	Not reported
HW Code:	C241149
Waste Type:	naphthalene
Waste Quantity:	UNKNOWN
Waste Code:	Not reported
HW Code:	C241149
Waste Type:	1,3,5-trimethylbenzene
Waste Quantity:	UNKNOWN
Waste Code:	Not reported
Crossref ID:	C241149-12-13
Cross Ref Type Code:	23
Cross Ref Type:	Agreement/Consent Order Number
Record Added Date:	2020-02-10 08:25:00
Record Updated:	2020-02-10 08:25:00
Updated By:	SNBOLLER

RCRA NonGen / NLR:

Date Form Received by Agency:	2018-08-28 00:00:00.0
Handler Name:	TEITELBAUM DRY CLEANER
Handler Address:	35-45 35TH ST
Handler City,State,Zip:	LONG ISLAND CITY, NY 11106
EPA ID:	NYD981132459
Contact Name:	ANDREA PAMKPILLONIO
Contact Address:	BAY CLUB DR APT 10G
Contact City,State,Zip:	BAYSIDE, NY 11360
Contact Telephone:	917-543-8513
Contact Fax:	Not reported
Contact Email:	APAPAP13@YAHOO.COM
Contact Title:	SOLE MEMBER
EPA Region:	02
Land Type:	Private
Federal Waste Generator Description:	Not a generator, verified
Non-Notifier:	Not reported
Biennial Report Cycle:	Not reported
Accessibility:	Not reported
Active Site Indicator:	Not reported
State District Owner:	NY
State District:	NYSDEC R2
Mailing Address:	BAY CLUB DR APT 10G
Mailing City,State,Zip:	BAYSIDE, NY 11360
Owner Name:	S & C PROPERTIES C/O ANDREA PAMPILLONIO
Owner Type:	Private
Operator Name:	RED CAP VALET - LESSEE, DBA TEITELBAUM DRY CLEANING IN
Operator Type:	Private
Short-Term Generator Activity:	No
Importer Activity:	No

TEITELBAUM DRY CLEANER (Continued) **1000400106**

Mixed Waste Generator:	No
Transporter Activity:	No
Transfer Facility Activity:	No
Recycler Activity with Storage:	No
Small Quantity On-Site Burner Exemption:	No
Smelting Melting and Refining Furnace Exemption:	No
Underground Injection Control:	No
Off-Site Waste Receipt:	No
Universal Waste Indicator:	No
Universal Waste Destination Facility:	No
Federal Universal Waste:	No
Active Site Fed-Reg Treatment Storage and Disposal Facility:	Not reported
Active Site Converter Treatment storage and Disposal Facility:	Not reported
Active Site State-Reg Treatment Storage and Disposal Facility:	Not reported
Active Site State-Reg Handler:	---
Federal Facility Indicator:	Not reported
Hazardous Secondary Material Indicator:	NN
Sub-Part K Indicator:	Not reported
Commercial TSD Indicator:	No
Treatment Storage and Disposal Type:	Not reported
2018 GPRA Permit Baseline:	Not on the Baseline
2018 GPRA Renewals Baseline:	Not on the Baseline
Permit Renewals Workload Universe:	Not reported
Permit Workload Universe:	Not reported
Permit Progress Universe:	Not reported
Post-Closure Workload Universe:	Not reported
Closure Workload Universe:	Not reported
202 GPRA Corrective Action Baseline:	No
Corrective Action Workload Universe:	No
Subject to Corrective Action Universe:	No
Non-TSDFs Where RCRA CA has Been Imposed Universe:	No
TSDFs Potentially Subject to CA Under 3004 (u)/(v) Universe:	No
TSDFs Only Subject to CA under Discretionary Auth Universe:	No
Corrective Action Priority Ranking:	No NCAPS ranking
Environmental Control Indicator:	No
Institutional Control Indicator:	No
Human Exposure Controls Indicator:	N/A
Groundwater Controls Indicator:	N/A
Operating TSDF Universe:	Not reported
Full Enforcement Universe:	Not reported
Significant Non-Complier Universe:	No
Unaddressed Significant Non-Complier Universe:	No
Addressed Significant Non-Complier Universe:	No
Significant Non-Complier With a Compliance Schedule Universe:	No
Financial Assurance Required:	Not reported
Handler Date of Last Change:	2018-08-28 15:17:05.0
Recognized Trader-Importer:	No
Recognized Trader-Exporter:	No
Importer of Spent Lead Acid Batteries:	No
Exporter of Spent Lead Acid Batteries:	No
Recycler Activity Without Storage:	No
Manifest Broker:	No
Sub-Part P Indicator:	No

Hazardous Waste Summary:
Waste Code: F002

TEITELBAUM DRY CLEANER (Continued) **1000400106**

Waste Description: THE FOLLOWING SPENT HALOGENATED SOLVENTS: TETRACHLOROETHYLENE, METHYLENE CHLORIDE, TRICHLOROETHYLENE, 1,1,1-TRICHLOROETHANE, CHLOROBENZENE, 1,1,2-TRICHLORO-1,2,2-TRIFLUOROETHANE, ORTHO-DICHLOROBENZENE, TRICHLOROFLUOROMETHANE, AND 1,1,2, TRICHLOROETHANE; ALL SPENT SOLVENT MIXTURES/BLENDS CONTAINING, BEFORE USE, A TOTAL OF TEN PERCENT OR MORE (BY VOLUME) OF ONE OR MORE OF THE ABOVE HALOGENATED SOLVENTS OR THOSE SOLVENTS LISTED IN F001, F004, AND F005; AND STILL BOTTOMS FROM THE RECOVERY OF THESE SPENT SOLVENTS AND SPENT SOLVENT MIXTURES.

Handler - Owner Operator:

Owner/Operator Indicator:	Operator
Owner/Operator Name:	RED CAP VALET - LESSEE, DBA TEITELBAUM DRY CLEANING INC
Legal Status:	Private
Date Became Current:	2002-01-01 00:00:00.
Date Ended Current:	Not reported
Owner/Operator Address:	1868 NIAGARA FALLS BLVD STE 205
Owner/Operator City,State,Zip:	TONAWANDA, NY 14150
Owner/Operator Telephone:	718-482-7555
Owner/Operator Telephone Ext:	Not reported
Owner/Operator Fax:	Not reported
Owner/Operator Email:	Not reported

Owner/Operator Indicator:	Operator
Owner/Operator Name:	RED CAP VALET - LESSEE, DBA TEITELBAUM DRY CLEANING INC
Legal Status:	Private
Date Became Current:	2002-01-01 00:00:00.
Date Ended Current:	Not reported
Owner/Operator Address:	1868 NIAGARA FALLS BLVD STE 205
Owner/Operator City,State,Zip:	TONAWANDA, NY 14150
Owner/Operator Telephone:	718-482-7555
Owner/Operator Telephone Ext:	Not reported
Owner/Operator Fax:	Not reported
Owner/Operator Email:	Not reported

Owner/Operator Indicator:	Owner
Owner/Operator Name:	OWNERNAME
Legal Status:	Private
Date Became Current:	Not reported
Date Ended Current:	Not reported
Owner/Operator Address:	NOT REQUIRED
Owner/Operator City,State,Zip:	NOT REQUIRED, WY 99999
Owner/Operator Telephone:	212-555-1212
Owner/Operator Telephone Ext:	Not reported
Owner/Operator Fax:	Not reported
Owner/Operator Email:	Not reported

Owner/Operator Indicator:	Owner
Owner/Operator Name:	S & C PROPERTIES C/O ANDREA PAMPILLONIO
Legal Status:	Private
Date Became Current:	2012-12-17 00:00:00.
Date Ended Current:	Not reported
Owner/Operator Address:	2 BAY CLUB DR APT 10G
Owner/Operator City,State,Zip:	BAYSIDE, NY 11360
Owner/Operator Telephone:	917-543-8513
Owner/Operator Telephone Ext:	Not reported
Owner/Operator Fax:	Not reported

TEITELBAUM DRY CLEANER (Continued) **1000400106**

Owner/Operator Email: APAPAP13@YAHOO.COM

Owner/Operator Indicator: Owner
Owner/Operator Name: OWNERNAME
Legal Status: Private
Date Became Current: Not reported
Date Ended Current: Not reported
Owner/Operator Address: NOT REQUIRED
Owner/Operator City,State,Zip: NOT REQUIRED, WY 99999
Owner/Operator Telephone: 212-555-1212
Owner/Operator Telephone Ext: Not reported
Owner/Operator Fax: Not reported
Owner/Operator Email: Not reported

Owner/Operator Indicator: Owner
Owner/Operator Name: S & C PROPERTIES C/O ANDREA PAMPILLONIO
Legal Status: Private
Date Became Current: 2012-12-17 00:00:00.
Date Ended Current: Not reported
Owner/Operator Address: 2 BAY CLUB DR APT 10G
Owner/Operator City,State,Zip: BAYSIDE, NY 11360
Owner/Operator Telephone: 917-543-8513
Owner/Operator Telephone Ext: Not reported
Owner/Operator Fax: Not reported
Owner/Operator Email: APAPAP13@YAHOO.COM

Owner/Operator Indicator: Operator
Owner/Operator Name: OWNERNAME
Legal Status: Private
Date Became Current: Not reported
Date Ended Current: Not reported
Owner/Operator Address: NOT REQUIRED
Owner/Operator City,State,Zip: NOT REQUIRED, WY 99999
Owner/Operator Telephone: 212-555-1212
Owner/Operator Telephone Ext: Not reported
Owner/Operator Fax: Not reported
Owner/Operator Email: Not reported

Historic Generators:

Receive Date: 1999-07-14 00:00:00.0
Handler Name: TEITELBAUM CLEANERS INC
Federal Waste Generator Description: Small Quantity Generator
State District Owner: NY
Large Quantity Handler of Universal Waste: No
Recognized Trader Importer: No
Recognized Trader Exporter: No
Spent Lead Acid Battery Importer: No
Spent Lead Acid Battery Exporter: No
Current Record: No
Non Storage Recycler Activity: Not reported
Electronic Manifest Broker: Not reported

Receive Date: 2006-01-01 00:00:00.0
Handler Name: TEITELBAUM CLEANERS INC
Federal Waste Generator Description: Small Quantity Generator
State District Owner: NY
Large Quantity Handler of Universal Waste: No

TEITELBAUM DRY CLEANER (Continued) **1000400106**

Recognized Trader Importer: No
Recognized Trader Exporter: No
Spent Lead Acid Battery Importer: No
Spent Lead Acid Battery Exporter: No
Current Record: No
Non Storage Recycler Activity: Not reported
Electronic Manifest Broker: Not reported

Receive Date: 2007-01-01 00:00:00.0
Handler Name: TEITELBAUM CLEANERS INC
Federal Waste Generator Description: Small Quantity Generator
State District Owner: NY
Large Quantity Handler of Universal Waste: No
Recognized Trader Importer: No
Recognized Trader Exporter: No
Spent Lead Acid Battery Importer: No
Spent Lead Acid Battery Exporter: No
Current Record: No
Non Storage Recycler Activity: Not reported
Electronic Manifest Broker: Not reported

Receive Date: 2018-08-28 00:00:00.0
Handler Name: TEITELBAUM DRY CLEANER
Federal Waste Generator Description: Not a generator, verified
State District Owner: NY
Large Quantity Handler of Universal Waste: No
Recognized Trader Importer: No
Recognized Trader Exporter: No
Spent Lead Acid Battery Importer: No
Spent Lead Acid Battery Exporter: No
Current Record: Yes
Non Storage Recycler Activity: No
Electronic Manifest Broker: No

Receive Date: 1985-09-04 00:00:00.0
Handler Name: TEITELBAUM CLEANERS INC
Federal Waste Generator Description: Large Quantity Generator
State District Owner: NY
Large Quantity Handler of Universal Waste: No
Recognized Trader Importer: No
Recognized Trader Exporter: No
Spent Lead Acid Battery Importer: No
Spent Lead Acid Battery Exporter: No
Current Record: No
Non Storage Recycler Activity: Not reported
Electronic Manifest Broker: Not reported

Receive Date: 2018-01-23 00:00:00.0
Handler Name: TEITELBAUM DRY CLEANER
Federal Waste Generator Description: Conditionally Exempt Small Quantity Generator
State District Owner: NY
Large Quantity Handler of Universal Waste: No
Recognized Trader Importer: No
Recognized Trader Exporter: No
Spent Lead Acid Battery Importer: No
Spent Lead Acid Battery Exporter: No
Current Record: No

TEITELBAUM DRY CLEANER (Continued) **1000400106**

Non Storage Recycler Activity: No
Electronic Manifest Broker: No

List of NAICS Codes and Descriptions:
NAICS Code: 812320
NAICS Description: DRYCLEANING AND LAUNDRY SERVICES (EXCEPT COIN-OPERATED)

Facility Has Received Notices of Violation:
Found Violation: Yes
Agency Which Determined Violation: EPA
Violation Short Description: Generators - General
Date Violation was Determined: 1998-06-23 00:00:00.0
Actual Return to Compliance Date: 1998-09-10 00:00:00.0
Return to Compliance Qualifier: Observed
Violation Responsible Agency: EPA
Scheduled Compliance Date: 1998-08-24 00:00:00.0
Enforcement Identifier: 000
Date of Enforcement Action: 1998-07-21 00:00:00.0
Enforcement Responsible Agency: EPA
Enforcement Docket Number: Not reported
Enforcement Attorney: R2
Corrective Action Component: No
Appeal Initiated Date: Not reported
Appeal Resolution Date: Not reported
Disposition Status Date: Not reported
Disposition Status: Not reported
Disposition Status Description: Not reported
Consent/Final Order Sequence Number: Not reported
Consent/Final Order Respondent Name: Not reported
Consent/Final Order Lead Agency: Not reported
Enforcement Type: WRITTEN INFORMAL
Enforcement Responsible Person: R2CFP
Enforcement Responsible Sub-Organization: RCB
SEP Sequence Number: Not reported
SEP Expenditure Amount: Not reported
SEP Scheduled Completion Date: Not reported
SEP Actual Date: Not reported
SEP Defaulted Date: Not reported
SEP Type: Not reported
SEP Type Description: Not reported
Proposed Amount: Not reported
Final Monetary Amount: Not reported
Paid Amount: Not reported
Final Count: Not reported
Final Amount: Not reported

Found Violation: Yes
Agency Which Determined Violation: State
Violation Short Description: TSD IS-Container Use and Management
Date Violation was Determined: 2018-05-23 00:00:00.0
Actual Return to Compliance Date: 2018-07-06 00:00:00.0
Return to Compliance Qualifier: Documented
Violation Responsible Agency: State
Scheduled Compliance Date: Not reported
Enforcement Identifier: 001
Date of Enforcement Action: 2018-06-18 00:00:00.0

TEITELBAUM DRY CLEANER (Continued) **1000400106**

Enforcement Responsible Agency: State
Enforcement Docket Number: Not reported
Enforcement Attorney: Not reported
Corrective Action Component: No
Appeal Initiated Date: Not reported
Appeal Resolution Date: Not reported
Disposition Status Date: 2018-09-06 00:00:00.0
Disposition Status: AS
Disposition Status Description: ACTION SATISFIED (CASE CLOSED)
Consent/Final Order Sequence Number:Not reported
Consent/Final Order Respondent Name: Not reported
Consent/Final Order Lead Agency: Not reported
Enforcement Type: WRITTEN INFORMAL
Enforcement Responsible Person: NYSR
Enforcement Responsible Sub-Organization: R2
SEP Sequence Number: Not reported
SEP Expenditure Amount: Not reported
SEP Scheduled Completion Date: Not reported
SEP Actual Date: Not reported
SEP Defaulted Date: Not reported
SEP Type: Not reported
SEP Type Description: Not reported
Proposed Amount: Not reported
Final Monetary Amount: Not reported
Paid Amount: Not reported
Final Count: Not reported
Final Amount: Not reported

Found Violation: Yes
Agency Which Determined Violation: State
Violation Short Description: TSD IS-Preparedness and Prevention
Date Violation was Determined: 2018-05-23 00:00:00.0
Actual Return to Compliance Date: 2018-07-06 00:00:00.0
Return to Compliance Qualifier: Documented
Violation Responsible Agency: State
Scheduled Compliance Date: Not reported
Enforcement Identifier: 001
Date of Enforcement Action: 2018-06-18 00:00:00.0
Enforcement Responsible Agency: State
Enforcement Docket Number: Not reported
Enforcement Attorney: Not reported
Corrective Action Component: No
Appeal Initiated Date: Not reported
Appeal Resolution Date: Not reported
Disposition Status Date: 2018-09-06 00:00:00.0
Disposition Status: AS
Disposition Status Description: ACTION SATISFIED (CASE CLOSED)
Consent/Final Order Sequence Number:Not reported
Consent/Final Order Respondent Name: Not reported
Consent/Final Order Lead Agency: Not reported
Enforcement Type: WRITTEN INFORMAL
Enforcement Responsible Person: NYSR
Enforcement Responsible Sub-Organization: R2
SEP Sequence Number: Not reported
SEP Expenditure Amount: Not reported
SEP Scheduled Completion Date: Not reported
SEP Actual Date: Not reported

TEITELBAUM DRY CLEANER (Continued) **1000400106**

SEP Defaulted Date: Not reported
SEP Type: Not reported
SEP Type Description: Not reported
Proposed Amount: Not reported
Final Monetary Amount: Not reported
Paid Amount: Not reported
Final Count: Not reported
Final Amount: Not reported

Found Violation: Yes
Agency Which Determined Violation: State
Violation Short Description: Generators - Pre-transport
Date Violation was Determined: 2018-05-23 00:00:00.0
Actual Return to Compliance Date: 2018-07-06 00:00:00.0
Return to Compliance Qualifier: Documented
Violation Responsible Agency: State
Scheduled Compliance Date: Not reported
Enforcement Identifier: 001
Date of Enforcement Action: 2018-06-18 00:00:00.0
Enforcement Responsible Agency: State
Enforcement Docket Number: Not reported
Enforcement Attorney: Not reported
Corrective Action Component: No
Appeal Initiated Date: Not reported
Appeal Resolution Date: Not reported
Disposition Status Date: 2018-09-06 00:00:00.0
Disposition Status: AS
Disposition Status Description: ACTION SATISFIED (CASE CLOSED)
Consent/Final Order Sequence Number:Not reported
Consent/Final Order Respondent Name: Not reported
Consent/Final Order Lead Agency: Not reported
Enforcement Type: WRITTEN INFORMAL
Enforcement Responsible Person: NYSR
Enforcement Responsible Sub-Organization: R2
SEP Sequence Number: Not reported
SEP Expenditure Amount: Not reported
SEP Scheduled Completion Date: Not reported
SEP Actual Date: Not reported
SEP Defaulted Date: Not reported
SEP Type: Not reported
SEP Type Description: Not reported
Proposed Amount: Not reported
Final Monetary Amount: Not reported
Paid Amount: Not reported
Final Count: Not reported
Final Amount: Not reported

Found Violation: Yes
Agency Which Determined Violation: State
Violation Short Description: Generators - Pre-transport
Date Violation was Determined: 2018-05-23 00:00:00.0
Actual Return to Compliance Date: 2018-07-06 00:00:00.0
Return to Compliance Qualifier: Documented
Violation Responsible Agency: State
Scheduled Compliance Date: Not reported
Enforcement Identifier: 001
Date of Enforcement Action: 2018-06-18 00:00:00.0

TEITELBAUM DRY CLEANER (Continued) **1000400106**

Enforcement Responsible Agency: State
Enforcement Docket Number: Not reported
Enforcement Attorney: Not reported
Corrective Action Component: No
Appeal Initiated Date: Not reported
Appeal Resolution Date: Not reported
Disposition Status Date: 2018-09-06 00:00:00.0
Disposition Status: AS
Disposition Status Description: ACTION SATISFIED (CASE CLOSED)
Consent/Final Order Sequence Number:Not reported
Consent/Final Order Respondent Name: Not reported
Consent/Final Order Lead Agency: Not reported
Enforcement Type: WRITTEN INFORMAL
Enforcement Responsible Person: NYSR
Enforcement Responsible Sub-Organization: R2
SEP Sequence Number: Not reported
SEP Expenditure Amount: Not reported
SEP Scheduled Completion Date: Not reported
SEP Actual Date: Not reported
SEP Defaulted Date: Not reported
SEP Type: Not reported
SEP Type Description: Not reported
Proposed Amount: Not reported
Final Monetary Amount: Not reported
Paid Amount: Not reported
Final Count: Not reported
Final Amount: Not reported

Found Violation: Yes
Agency Which Determined Violation: State
Violation Short Description: Universal Waste - Small Quantity Handlers
Date Violation was Determined: 2018-05-23 00:00:00.0
Actual Return to Compliance Date: 2018-07-06 00:00:00.0
Return to Compliance Qualifier: Documented
Violation Responsible Agency: State
Scheduled Compliance Date: Not reported
Enforcement Identifier: 001
Date of Enforcement Action: 2018-06-18 00:00:00.0
Enforcement Responsible Agency: State
Enforcement Docket Number: Not reported
Enforcement Attorney: Not reported
Corrective Action Component: No
Appeal Initiated Date: Not reported
Appeal Resolution Date: Not reported
Disposition Status Date: 2018-09-06 00:00:00.0
Disposition Status: AS
Disposition Status Description: ACTION SATISFIED (CASE CLOSED)
Consent/Final Order Sequence Number:Not reported
Consent/Final Order Respondent Name: Not reported
Consent/Final Order Lead Agency: Not reported
Enforcement Type: WRITTEN INFORMAL
Enforcement Responsible Person: NYSR
Enforcement Responsible Sub-Organization: R2
SEP Sequence Number: Not reported
SEP Expenditure Amount: Not reported
SEP Scheduled Completion Date: Not reported
SEP Actual Date: Not reported

TEITELBAUM DRY CLEANER (Continued) **1000400106**

SEP Defaulted Date: Not reported
SEP Type: Not reported
SEP Type Description: Not reported
Proposed Amount: Not reported
Final Monetary Amount: Not reported
Paid Amount: Not reported
Final Count: Not reported
Final Amount: Not reported

Found Violation: Yes
Agency Which Determined Violation: State
Violation Short Description: TSD IS-Preparedness and Prevention
Date Violation was Determined: 2018-05-23 00:00:00.0
Actual Return to Compliance Date: 2018-07-06 00:00:00.0
Return to Compliance Qualifier: Documented
Violation Responsible Agency: State
Scheduled Compliance Date: Not reported
Enforcement Identifier: 001
Date of Enforcement Action: 2018-06-18 00:00:00.0
Enforcement Responsible Agency: State
Enforcement Docket Number: Not reported
Enforcement Attorney: Not reported
Corrective Action Component: No
Appeal Initiated Date: Not reported
Appeal Resolution Date: Not reported
Disposition Status Date: 2018-09-06 00:00:00.0
Disposition Status: AS
Disposition Status Description: ACTION SATISFIED (CASE CLOSED)
Consent/Final Order Sequence Number:Not reported
Consent/Final Order Respondent Name: Not reported
Consent/Final Order Lead Agency: Not reported
Enforcement Type: WRITTEN INFORMAL
Enforcement Responsible Person: NYSR
Enforcement Responsible Sub-Organization: R2
SEP Sequence Number: Not reported
SEP Expenditure Amount: Not reported
SEP Scheduled Completion Date: Not reported
SEP Actual Date: Not reported
SEP Defaulted Date: Not reported
SEP Type: Not reported
SEP Type Description: Not reported
Proposed Amount: Not reported
Final Monetary Amount: Not reported
Paid Amount: Not reported
Final Count: Not reported
Final Amount: Not reported

Found Violation: Yes
Agency Which Determined Violation: State
Violation Short Description: Universal Waste - Small Quantity Handlers
Date Violation was Determined: 2018-05-23 00:00:00.0
Actual Return to Compliance Date: 2018-07-06 00:00:00.0
Return to Compliance Qualifier: Documented
Violation Responsible Agency: State
Scheduled Compliance Date: Not reported
Enforcement Identifier: 001
Date of Enforcement Action: 2018-06-18 00:00:00.0

TEITELBAUM DRY CLEANER (Continued) **1000400106**

Enforcement Responsible Agency: State
Enforcement Docket Number: Not reported
Enforcement Attorney: Not reported
Corrective Action Component: No
Appeal Initiated Date: Not reported
Appeal Resolution Date: Not reported
Disposition Status Date: 2018-09-06 00:00:00.0
Disposition Status: AS
Disposition Status Description: ACTION SATISFIED (CASE CLOSED)
Consent/Final Order Sequence Number:Not reported
Consent/Final Order Respondent Name: Not reported
Consent/Final Order Lead Agency: Not reported
Enforcement Type: WRITTEN INFORMAL
Enforcement Responsible Person: NYSR
Enforcement Responsible Sub-Organization: R2
SEP Sequence Number: Not reported
SEP Expenditure Amount: Not reported
SEP Scheduled Completion Date: Not reported
SEP Actual Date: Not reported
SEP Defaulted Date: Not reported
SEP Type: Not reported
SEP Type Description: Not reported
Proposed Amount: Not reported
Final Monetary Amount: Not reported
Paid Amount: Not reported
Final Count: Not reported
Final Amount: Not reported

Found Violation: Yes
Agency Which Determined Violation: State
Violation Short Description: State Statute or Regulation
Date Violation was Determined: 2018-05-23 00:00:00.0
Actual Return to Compliance Date: 2018-07-06 00:00:00.0
Return to Compliance Qualifier: Documented
Violation Responsible Agency: State
Scheduled Compliance Date: Not reported
Enforcement Identifier: 001
Date of Enforcement Action: 2018-06-18 00:00:00.0
Enforcement Responsible Agency: State
Enforcement Docket Number: Not reported
Enforcement Attorney: Not reported
Corrective Action Component: No
Appeal Initiated Date: Not reported
Appeal Resolution Date: Not reported
Disposition Status Date: 2018-09-06 00:00:00.0
Disposition Status: AS
Disposition Status Description: ACTION SATISFIED (CASE CLOSED)
Consent/Final Order Sequence Number:Not reported
Consent/Final Order Respondent Name: Not reported
Consent/Final Order Lead Agency: Not reported
Enforcement Type: WRITTEN INFORMAL
Enforcement Responsible Person: NYSR
Enforcement Responsible Sub-Organization: R2
SEP Sequence Number: Not reported
SEP Expenditure Amount: Not reported
SEP Scheduled Completion Date: Not reported
SEP Actual Date: Not reported

TEITELBAUM DRY CLEANER (Continued) **1000400106**

SEP Defaulted Date: Not reported
SEP Type: Not reported
SEP Type Description: Not reported
Proposed Amount: Not reported
Final Monetary Amount: Not reported
Paid Amount: Not reported
Final Count: Not reported
Final Amount: Not reported

Found Violation: Yes
Agency Which Determined Violation: State
Violation Short Description: Universal Waste - Small Quantity Handlers
Date Violation was Determined: 2018-05-23 00:00:00.0
Actual Return to Compliance Date: 2018-07-06 00:00:00.0
Return to Compliance Qualifier: Documented
Violation Responsible Agency: State
Scheduled Compliance Date: Not reported
Enforcement Identifier: 001
Date of Enforcement Action: 2018-06-18 00:00:00.0
Enforcement Responsible Agency: State
Enforcement Docket Number: Not reported
Enforcement Attorney: Not reported
Corrective Action Component: No
Appeal Initiated Date: Not reported
Appeal Resolution Date: Not reported
Disposition Status Date: 2018-09-06 00:00:00.0
Disposition Status: AS
Disposition Status Description: ACTION SATISFIED (CASE CLOSED)
Consent/Final Order Sequence Number:Not reported
Consent/Final Order Respondent Name: Not reported
Consent/Final Order Lead Agency: Not reported
Enforcement Type: WRITTEN INFORMAL
Enforcement Responsible Person: NYSR
Enforcement Responsible Sub-Organization: R2
SEP Sequence Number: Not reported
SEP Expenditure Amount: Not reported
SEP Scheduled Completion Date: Not reported
SEP Actual Date: Not reported
SEP Defaulted Date: Not reported
SEP Type: Not reported
SEP Type Description: Not reported
Proposed Amount: Not reported
Final Monetary Amount: Not reported
Paid Amount: Not reported
Final Count: Not reported
Final Amount: Not reported

Found Violation: Yes
Agency Which Determined Violation: State
Violation Short Description: Generators - Pre-transport
Date Violation was Determined: 2018-05-23 00:00:00.0
Actual Return to Compliance Date: 2018-07-06 00:00:00.0
Return to Compliance Qualifier: Documented
Violation Responsible Agency: State
Scheduled Compliance Date: Not reported
Enforcement Identifier: 001
Date of Enforcement Action: 2018-06-18 00:00:00.0

TEITELBAUM DRY CLEANER (Continued) **1000400106**

Enforcement Responsible Agency: State
Enforcement Docket Number: Not reported
Enforcement Attorney: Not reported
Corrective Action Component: No
Appeal Initiated Date: Not reported
Appeal Resolution Date: Not reported
Disposition Status Date: 2018-09-06 00:00:00.0
Disposition Status: AS
Disposition Status Description: ACTION SATISFIED (CASE CLOSED)
Consent/Final Order Sequence Number:Not reported
Consent/Final Order Respondent Name: Not reported
Consent/Final Order Lead Agency: Not reported
Enforcement Type: WRITTEN INFORMAL
Enforcement Responsible Person: NYSR
Enforcement Responsible Sub-Organization: R2
SEP Sequence Number: Not reported
SEP Expenditure Amount: Not reported
SEP Scheduled Completion Date: Not reported
SEP Actual Date: Not reported
SEP Defaulted Date: Not reported
SEP Type: Not reported
SEP Type Description: Not reported
Proposed Amount: Not reported
Final Monetary Amount: Not reported
Paid Amount: Not reported
Final Count: Not reported
Final Amount: Not reported

Evaluation Action Summary:
Evaluation Date: 1998-06-23 00:00:00.0
Evaluation Responsible Agency: EPA
Found Violation: Yes
Evaluation Type Description: COMPLIANCE EVALUATION INSPECTION ON-SITE
Evaluation Responsible Person Identifier: R2CFP
Evaluation Responsible Sub-Organization: RCB
Actual Return to Compliance Date: 1998-09-10 00:00:00.0
Scheduled Compliance Date: 1998-08-24 00:00:00.0
Date of Request: Not reported
Date Response Received: Not reported
Request Agency: Not reported
Former Citation: Not reported

Evaluation Date: 2018-05-23 00:00:00.0
Evaluation Responsible Agency: State
Found Violation: Yes
Evaluation Type Description: COMPLIANCE EVALUATION INSPECTION ON-SITE
Evaluation Responsible Person Identifier: NYSR
Evaluation Responsible Sub-Organization: R2
Actual Return to Compliance Date: 2018-07-06 00:00:00.0
Scheduled Compliance Date: Not reported
Date of Request: Not reported
Date Response Received: Not reported
Request Agency: Not reported
Former Citation: Not reported

Evaluation Date: 2018-05-23 00:00:00.0
Evaluation Responsible Agency: State

TEITELBAUM DRY CLEANER (Continued) **1000400106**

Found Violation:	Yes
Evaluation Type Description:	COMPLIANCE EVALUATION INSPECTION ON-SITE
Evaluation Responsible Person Identifier:	NYSR
Evaluation Responsible Sub-Organization:	R2
Actual Return to Compliance Date:	2018-07-06 00:00:00.0
Scheduled Compliance Date:	Not reported
Date of Request:	Not reported
Date Response Received:	Not reported
Request Agency:	Not reported
Former Citation:	Not reported

Evaluation Date:	2018-05-23 00:00:00.0
Evaluation Responsible Agency:	State
Found Violation:	Yes
Evaluation Type Description:	COMPLIANCE EVALUATION INSPECTION ON-SITE
Evaluation Responsible Person Identifier:	NYSR
Evaluation Responsible Sub-Organization:	R2
Actual Return to Compliance Date:	2018-07-06 00:00:00.0
Scheduled Compliance Date:	Not reported
Date of Request:	Not reported
Date Response Received:	Not reported
Request Agency:	Not reported
Former Citation:	Not reported

Evaluation Date:	2018-05-23 00:00:00.0
Evaluation Responsible Agency:	State
Found Violation:	Yes
Evaluation Type Description:	COMPLIANCE EVALUATION INSPECTION ON-SITE
Evaluation Responsible Person Identifier:	NYSR
Evaluation Responsible Sub-Organization:	R2
Actual Return to Compliance Date:	2018-07-06 00:00:00.0
Scheduled Compliance Date:	Not reported
Date of Request:	Not reported
Date Response Received:	Not reported
Request Agency:	Not reported
Former Citation:	Not reported

Evaluation Date:	2018-05-23 00:00:00.0
Evaluation Responsible Agency:	State
Found Violation:	Yes
Evaluation Type Description:	COMPLIANCE EVALUATION INSPECTION ON-SITE
Evaluation Responsible Person Identifier:	NYSR
Evaluation Responsible Sub-Organization:	R2
Actual Return to Compliance Date:	2018-07-06 00:00:00.0
Scheduled Compliance Date:	Not reported
Date of Request:	Not reported
Date Response Received:	Not reported
Request Agency:	Not reported
Former Citation:	Not reported

Evaluation Date:	2018-05-23 00:00:00.0
Evaluation Responsible Agency:	State
Found Violation:	Yes
Evaluation Type Description:	COMPLIANCE EVALUATION INSPECTION ON-SITE
Evaluation Responsible Person Identifier:	NYSR
Evaluation Responsible Sub-Organization:	R2
Actual Return to Compliance Date:	2018-07-06 00:00:00.0

TEITELBAUM DRY CLEANER (Continued) **1000400106**

Scheduled Compliance Date:	Not reported
Date of Request:	Not reported
Date Response Received:	Not reported
Request Agency:	Not reported
Former Citation:	Not reported
Evaluation Date:	2018-05-23 00:00:00.0
Evaluation Responsible Agency:	State
Found Violation:	Yes
Evaluation Type Description:	COMPLIANCE EVALUATION INSPECTION ON-SITE
Evaluation Responsible Person Identifier:	NYSR
Evaluation Responsible Sub-Organization:	R2
Actual Return to Compliance Date:	2018-07-06 00:00:00.0
Scheduled Compliance Date:	Not reported
Date of Request:	Not reported
Date Response Received:	Not reported
Request Agency:	Not reported
Former Citation:	Not reported
Evaluation Date:	2018-05-23 00:00:00.0
Evaluation Responsible Agency:	State
Found Violation:	Yes
Evaluation Type Description:	COMPLIANCE EVALUATION INSPECTION ON-SITE
Evaluation Responsible Person Identifier:	NYSR
Evaluation Responsible Sub-Organization:	R2
Actual Return to Compliance Date:	2018-07-06 00:00:00.0
Scheduled Compliance Date:	Not reported
Date of Request:	Not reported
Date Response Received:	Not reported
Request Agency:	Not reported
Former Citation:	Not reported
Evaluation Date:	2018-05-23 00:00:00.0
Evaluation Responsible Agency:	State
Found Violation:	Yes
Evaluation Type Description:	COMPLIANCE EVALUATION INSPECTION ON-SITE
Evaluation Responsible Person Identifier:	NYSR
Evaluation Responsible Sub-Organization:	R2
Actual Return to Compliance Date:	2018-07-06 00:00:00.0
Scheduled Compliance Date:	Not reported
Date of Request:	Not reported
Date Response Received:	Not reported
Request Agency:	Not reported
Former Citation:	Not reported
Evaluation Date:	2018-05-23 00:00:00.0
Evaluation Responsible Agency:	State
Found Violation:	Yes
Evaluation Type Description:	COMPLIANCE EVALUATION INSPECTION ON-SITE
Evaluation Responsible Person Identifier:	NYSR
Evaluation Responsible Sub-Organization:	R2
Actual Return to Compliance Date:	2018-07-06 00:00:00.0
Scheduled Compliance Date:	Not reported
Date of Request:	Not reported
Date Response Received:	Not reported
Request Agency:	Not reported
Former Citation:	Not reported

TEITELBAUM DRY CLEANER (Continued) **1000400106**

ICIS:

Enforcement Action ID:	NY000A0000263040039700308
FRS ID:	110001594310
Action Name:	TEITELBAUM CLEANERS 360811000100308
Facility Name:	TEITELBAUM CLEANERS
Facility Address:	35-45 35TH ST LONG ISLAND CITY, NY 111061608
Enforcement Action Type:	Notice of Violation
Facility County:	QUEENS
Program System Acronym:	AIR
Enforcement Action Forum Desc:	Administrative - Informal
EA Type Code:	NOV
Facility SIC Code:	7216
Federal Facility ID:	Not reported
Latitude in Decimal Degrees:	40.755728
Longitude in Decimal Degrees:	-73.92572
Permit Type Desc:	Not reported
Program System Acronym:	NY0000002630400397
Facility NAICS Code:	812320
Tribal Land Code:	Not reported

US AIRS MINOR:

Envid:	1000400106
Region Code:	02
Programmatic ID:	AIR NY0000002630400397
Facility Registry ID:	110001594310
D and B Number:	Not reported
Primary SIC Code:	7216
NAICS Code:	812320
Default Air Classification Code:	MIN
Facility Type of Ownership Code:	POF
Air CMS Category Code:	Not reported
HPV Status:	Not reported

US AIRS MINOR:

Region Code:	02
Programmatic ID:	AIR NY0000002630400397
Facility Registry ID:	110001594310
Air Operating Status Code:	OPR
Default Air Classification Code:	MIN
Air Program:	MACT Standards (40 CFR Part 63)
Activity Date:	1998-03-26 00:00:00
Activity Status Date:	Not reported
Activity Group:	Compliance Monitoring
Activity Type:	Inspection/Evaluation
Activity Status:	Not reported

Region Code:	02
Programmatic ID:	AIR NY0000002630400397
Facility Registry ID:	110001594310
Air Operating Status Code:	OPR
Default Air Classification Code:	MIN
Air Program:	MACT Standards (40 CFR Part 63)
Activity Date:	1998-11-10 00:00:00
Activity Status Date:	Not reported
Activity Group:	Compliance Monitoring

TEITELBAUM DRY CLEANER (Continued) **1000400106**

Activity Type: Inspection/Evaluation
Activity Status: Not reported

Region Code: 02
Programmatic ID: AIR NY0000002630400397
Facility Registry ID: 110001594310
Air Operating Status Code: OPR
Default Air Classification Code: MIN
Air Program: MACT Standards (40 CFR Part 63)
Activity Date: 1999-02-16 00:00:00
Activity Status Date: Not reported
Activity Group: Compliance Monitoring
Activity Type: Inspection/Evaluation
Activity Status: Not reported

Region Code: 02
Programmatic ID: AIR NY0000002630400397
Facility Registry ID: 110001594310
Air Operating Status Code: OPR
Default Air Classification Code: MIN
Air Program: MACT Standards (40 CFR Part 63)
Activity Date: 2013-04-18 00:00:00
Activity Status Date: Not reported
Activity Group: Compliance Monitoring
Activity Type: Inspection/Evaluation
Activity Status: Not reported

Region Code: 02
Programmatic ID: AIR NY0000002630400397
Facility Registry ID: 110001594310
Air Operating Status Code: OPR
Default Air Classification Code: MIN
Air Program: MACT Standards (40 CFR Part 63)
Activity Date: 2005-07-28 00:00:00
Activity Status Date: 2005-07-28 00:00:00
Activity Group: Enforcement Action
Activity Type: Administrative - Informal
Activity Status: Achieved

Region Code: 02
Programmatic ID: AIR NY0000002630400397
Facility Registry ID: 110001594310
Air Operating Status Code: OPR
Default Air Classification Code: MIN
Air Program: State Implementation Plan for National Primary and Secondary Ambient Air Quality Standards
Activity Date: 2013-04-18 00:00:00
Activity Status Date: Not reported
Activity Group: Compliance Monitoring
Activity Type: Inspection/Evaluation
Activity Status: Not reported

FINDS:
Registry ID: 110001594310

Click Here:

TEITELBAUM DRY CLEANER (Continued) **1000400106**

Environmental Interest/Information System:

AFS (Aerometric Information Retrieval System (AIRS) Facility Subsystem) replaces the former Compliance Data System (CDS), the National Emission Data System (NEDS), and the Storage and Retrieval of Aerometric Data (SAROAD). AIRS is the national repository for information concerning airborne pollution in the United States. AFS is used to track emissions and compliance data from industrial plants. AFS data are utilized by states to prepare State Implementation Plans to comply with regulatory programs and by EPA as an input for the estimation of total national emissions. AFS is undergoing a major redesign to support facility operating permits required under Title V of the Clean Air Act.
RCRAInfo is a national information system that supports the Resource Conservation and Recovery Act (RCRA) program through the tracking of events and activities related to facilities that generate, transport, and treat, store, or dispose of hazardous waste. RCRAInfo allows RCRA program staff to track the notification, permit, compliance, and corrective action activities required under RCRA.
FIS (New York - Facility Information System) is New York's Department of Environmental Conservation (DEC) information system for tracking environmental facility information found across the State.
AIR MINOR

Click this hyperlink while viewing on your computer to access additional FINDS: detail in the EDR Site Report.

AIRS:

Name:	TEITELBAUM CLEANERS
Address:	35-45 35TH ST
City,State,Zip:	LONG ISLAND CITY, NY 11106
DECID:	2630400397
Latitude:	Not reported
Process ID:	Not reported
Longitude:	Not reported
FIPS Code:	Not reported
Auth Type Code:	AFR
Permit Status:	Issued
Auth Status Code:	2
Emissions:	Not reported
Issue date:	03/21/2002
Expired Date:	Not reported
Emission Unit date:	Not reported
Contamination:	Not reported
EPA Control Code:	Not reported
Control Eff:	Not reported
Unit:	Not reported

RI MANIFEST:

Name:	TEITELBAUM CLEANERS INC
Address:	35-45 35TH ST
City,State,Zip:	LONG ISLAND CITY, NY 11106
EPA Id:	NYD981132459
GEN Cert Date:	2/18/2011
Manifest Document Number:	003785194FLE
Waste Description:	TOXIC LIQUIDS ORGANIC NOS
TSDF Id:	RID084802842
TSDF Name:	SAFETY KLEEN

TEITELBAUM DRY CLEANER (Continued) **1000400106**

Qty:	240
WT/Vol Units:	P
TSDF Date:	2/24/2011
Transporter 2 Id:	NJD071629976
Item Number:	2
Transporter 2 Name:	2/24/2011
Transporter Name 2:	SAFETY KLEEN
Transporter EPAID:	TXR000050930
Transporter Receipt Date:	2/18/2011
Number Of Containers:	4
Container Type:	DF
Waste Code1:	D007
Waste Code2:	D029
Waste Code3:	D039
Waste Code4:	Not reported
Waste Code5:	Not reported
Waste Code6:	Not reported
Fee Exempt Code:	Not reported
Comment:	Not reported
Transporter Name 2:	SJ TRANSPORTATION CO INC
Company Permit Number:	Not reported
Year:	Not reported
Quarter:	Not reported
Transporter Contact Name:	Not reported
Transporter Contact Email:	Not reported
Filing Date:	Not reported
Total Fee:	Not reported
Billing Name:	Not reported
Paid Date:	Not reported
Paid Time:	Not reported
Facility Receipt Date:	Not reported
Fee:	Not reported
Manifest Created Date:	Not reported
Manifest Updated Date:	Not reported

RI MANIFEST:

Transporter Receipt Date:	4/16/2012
Number Of Containers:	4
Container Type:	DF
Waste Code1:	D007
Waste Code2:	D029
Waste Code3:	D039
Waste Code4:	Not reported
Waste Code5:	Not reported
Waste Code6:	Not reported
Comment:	Not reported
Fee Exempt Code:	Not reported
TSDF Name:	SAFETY KLEEN
TSDF Id:	RID084802842
Transporter Name 2:	SJ TRANSPORTATION CO INC
Company Permit Number:	Not reported
Year:	Not reported
EPA ID:	NYD981132459
Manifest Docket Number:	003207007SKS
Quarter:	Not reported
Waste Description:	TOXIC LIQUIDS ORGANIC NOS
Transporter Contact Name:	Not reported
Quantity:	440

TEITELBAUM DRY CLEANER (Continued) **1000400106**

Transporter Contact Email:	Not reported
WT/Vol Units:	P
Filing Date:	Not reported
Total Fee:	Not reported
Item Number:	1
Transporter Name:	SAFETY KLEEN
Billing Name:	Not reported
Transporter EPA ID:	TXR000050930
Date Paid:	Not reported
Time Paid:	Not reported
GEN Cert Date:	4/16/2012
Facility Receipt Date:	Not reported
Fee:	Not reported
Transporter 2 Receipt Date:	4/19/2012
Manifest Created Date:	Not reported
TSDF Receipt Date:	4/19/2012
Transporter 2 ID:	NJD071629976
Manifest Updated Date:	Not reported
Transporter Receipt Date:	4/21/2011
Number Of Containers:	5
Container Type:	DF
Waste Code1:	D007
Waste Code2:	D029
Waste Code3:	D039
Waste Code4:	Not reported
Waste Code5:	Not reported
Waste Code6:	Not reported
Comment:	Not reported
Fee Exempt Code:	Not reported
TSDF Name:	SAFETY KLEEN
TSDF Id:	RID084802842
Transporter Name 2:	SJ TRANSPORTATION CO INC
Company Permit Number:	Not reported
Year:	Not reported
EPA ID:	NYD981132459
Manifest Docket Number:	002593829SKS
Quarter:	Not reported
Waste Description:	TOXIC LIQUIDS ORGANIC NOS
Transporter Contact Name:	Not reported
Quantity:	550
Transporter Contact Email:	Not reported
WT/Vol Units:	P
Filing Date:	Not reported
Total Fee:	Not reported
Item Number:	1
Transporter Name:	SAFETY KLEEN
Billing Name:	Not reported
Transporter EPA ID:	TXR000050930
Date Paid:	Not reported
Time Paid:	Not reported
GEN Cert Date:	4/21/2011
Facility Receipt Date:	Not reported
Fee:	Not reported
Transporter 2 Receipt Date:	4/29/2011
Manifest Created Date:	Not reported
TSDF Receipt Date:	4/29/2011

TEITELBAUM DRY CLEANER (Continued) **1000400106**

Transporter 2 ID:	NJD071629976
Manifest Updated Date:	Not reported
Transporter Receipt Date:	2/18/2011
Number Of Containers:	4
Container Type:	DF
Waste Code1:	D007
Waste Code2:	D029
Waste Code3:	D039
Waste Code4:	Not reported
Waste Code5:	Not reported
Waste Code6:	Not reported
Comment:	Not reported
Fee Exempt Code:	Not reported
TSDF Name:	SAFETY KLEEN
TSDF Id:	RID084802842
Transporter Name 2:	SJ TRANSPORTATION CO INC
Company Permit Number:	Not reported
Year:	Not reported
EPA ID:	NYD981132459
Manifest Docket Number:	003785194FLE
Quarter:	Not reported
Waste Description:	TOXIC LIQUIDS ORGANIC NOS
Transporter Contact Name:	Not reported
Quantity:	440
Transporter Contact Email:	Not reported
WT/Vol Units:	P
Filing Date:	Not reported
Total Fee:	Not reported
Item Number:	1
Transporter Name:	SAFETY KLEEN
Billing Name:	Not reported
Transporter EPA ID:	TXR000050930
Date Paid:	Not reported
Time Paid:	Not reported
GEN Cert Date:	2/18/2011
Facility Receipt Date:	Not reported
Fee:	Not reported
Transporter 2 Receipt Date:	2/24/2011
Manifest Created Date:	Not reported
TSDF Receipt Date:	2/24/2011
Transporter 2 ID:	NJD071629976
Manifest Updated Date:	Not reported
Transporter Receipt Date:	2/18/2011
Number Of Containers:	4
Container Type:	DF
Waste Code1:	D007
Waste Code2:	D029
Waste Code3:	D039
Waste Code4:	Not reported
Waste Code5:	Not reported
Waste Code6:	Not reported
Comment:	Not reported
Fee Exempt Code:	Not reported
TSDF Name:	SAFETY KLEEN
TSDF Id:	RID084802842

TEITELBAUM DRY CLEANER (Continued) **1000400106**

Transporter Name 2:	SJ TRANSPORTATION CO INC
Company Permit Number:	Not reported
Year:	Not reported
EPA ID:	NYD981132459
Manifest Docket Number:	003785194FLE
Quarter:	Not reported
Waste Description:	TOXIC LIQUIDS ORGANIC NOS
Transporter Contact Name:	Not reported
Quantity:	240
Transporter Contact Email:	Not reported
WT/Vol Units:	P
Filing Date:	Not reported
Total Fee:	Not reported
Item Number:	2
Transporter Name:	SAFETY KLEEN
Billing Name:	Not reported
Transporter EPA ID:	TXR000050930
Date Paid:	Not reported
Time Paid:	Not reported
GEN Cert Date:	2/18/2011
Facility Receipt Date:	Not reported
Fee:	Not reported
Transporter 2 Receipt Date:	2/24/2011
Manifest Created Date:	Not reported
TSDF Receipt Date:	2/24/2011
Transporter 2 ID:	NJD071629976
Manifest Updated Date:	Not reported
Transporter Receipt Date:	2/18/2011
Number Of Containers:	4
Container Type:	DF
Waste Code1:	D007
Waste Code2:	D029
Waste Code3:	D039
Waste Code4:	Not reported
Waste Code5:	Not reported
Waste Code6:	Not reported
Comment:	Not reported
Fee Exempt Code:	Not reported
TSDF Name:	SAFETY KLEEN
TSDF Id:	RID084802842
Transporter Name 2:	SJ TRANSPORTATION CO INC
Company Permit Number:	Not reported
Year:	Not reported
EPA ID:	NYD981132459
Manifest Docket Number:	003785194FLE
Quarter:	Not reported
Waste Description:	TOXIC LIQUIDS ORGANIC NOS
Transporter Contact Name:	Not reported
Quantity:	440
Transporter Contact Email:	Not reported
WT/Vol Units:	P
Filing Date:	Not reported
Total Fee:	Not reported
Item Number:	1
Transporter Name:	SAFETY KLEEN
Billing Name:	Not reported

TEITELBAUM DRY CLEANER (Continued) **1000400106**

Transporter EPA ID:	TXR000050930
Date Paid:	Not reported
Time Paid:	Not reported
GEN Cert Date:	2/18/2011
Facility Receipt Date:	Not reported
Fee:	Not reported
Transporter 2 Receipt Date:	2/24/2011
Manifest Created Date:	Not reported
TSDF Receipt Date:	2/24/2011
Transporter 2 ID:	NJD071629976
Manifest Updated Date:	Not reported
Transporter Receipt Date:	2/18/2011
Number Of Containers:	4
Container Type:	DF
Waste Code1:	D007
Waste Code2:	D029
Waste Code3:	D039
Waste Code4:	Not reported
Waste Code5:	Not reported
Waste Code6:	Not reported
Comment:	Not reported
Fee Exempt Code:	Not reported
TSDF Name:	SAFETY KLEEN
TSDF Id:	RID084802842
Transporter Name 2:	SJ TRANSPORTATION CO INC
Company Permit Number:	Not reported
Year:	Not reported
EPA ID:	NYD981132459
Manifest Docket Number:	003785194FLE
Quarter:	Not reported
Waste Description:	TOXIC LIQUIDS ORGANIC NOS
Transporter Contact Name:	Not reported
Quantity:	240
Transporter Contact Email:	Not reported
WT/Vol Units:	P
Filing Date:	Not reported
Total Fee:	Not reported
Item Number:	2
Transporter Name:	SAFETY KLEEN
Billing Name:	Not reported
Transporter EPA ID:	TXR000050930
Date Paid:	Not reported
Time Paid:	Not reported
GEN Cert Date:	2/18/2011
Facility Receipt Date:	Not reported
Fee:	Not reported
Transporter 2 Receipt Date:	2/24/2011
Manifest Created Date:	Not reported
TSDF Receipt Date:	2/24/2011
Transporter 2 ID:	NJD071629976
Manifest Updated Date:	Not reported
Transporter Receipt Date:	12/28/2011
Number Of Containers:	4
Container Type:	DF
Waste Code1:	D007

TEITELBAUM DRY CLEANER (Continued) **1000400106**

Waste Code2:	D029
Waste Code3:	D039
Waste Code4:	Not reported
Waste Code5:	Not reported
Waste Code6:	Not reported
Comment:	Not reported
Fee Exempt Code:	Not reported
TSDF Name:	SAFETY KLEEN
TSDF Id:	RID084802842
Transporter Name 2:	SJ TRANSPORTATION CO INC
Company Permit Number:	Not reported
Year:	Not reported
EPA ID:	NYD981132459
Manifest Docket Number:	002592497SKS
Quarter:	Not reported
Waste Description:	TOXIC LIQUIDS ORGANIC NOS
Transporter Contact Name:	Not reported
Quantity:	400
Transporter Contact Email:	Not reported
WT/Vol Units:	P
Filing Date:	Not reported
Total Fee:	Not reported
Item Number:	2
Transporter Name:	SAFETY KLEEN
Billing Name:	Not reported
Transporter EPA ID:	TXR000050930
Date Paid:	Not reported
Time Paid:	Not reported
GEN Cert Date:	12/28/2011
Facility Receipt Date:	Not reported
Fee:	Not reported
Transporter 2 Receipt Date:	1/4/2012
Manifest Created Date:	Not reported
TSDF Receipt Date:	1/4/2012
Transporter 2 ID:	NJD071629976
Manifest Updated Date:	Not reported
Transporter Receipt Date:	12/28/2011
Number Of Containers:	4
Container Type:	DF
Waste Code1:	D007
Waste Code2:	D029
Waste Code3:	D039
Waste Code4:	Not reported
Waste Code5:	Not reported
Waste Code6:	Not reported
Comment:	Not reported
Fee Exempt Code:	Not reported
TSDF Name:	SAFETY KLEEN
TSDF Id:	RID084802842
Transporter Name 2:	SJ TRANSPORTATION CO INC
Company Permit Number:	Not reported
Year:	Not reported
EPA ID:	NYD981132459
Manifest Docket Number:	002592497SKS
Quarter:	Not reported
Waste Description:	TOXIC LIQUIDS ORGANIC NOS

TEITELBAUM DRY CLEANER (Continued) **1000400106**

Transporter Contact Name:	Not reported
Quantity:	440
Transporter Contact Email:	Not reported
WT/Vol Units:	P
Filing Date:	Not reported
Total Fee:	Not reported
Item Number:	1
Transporter Name:	SAFETY KLEEN
Billing Name:	Not reported
Transporter EPA ID:	TXR000050930
Date Paid:	Not reported
Time Paid:	Not reported
GEN Cert Date:	12/28/2011
Facility Receipt Date:	Not reported
Fee:	Not reported
Transporter 2 Receipt Date:	1/4/2012
Manifest Created Date:	Not reported
TSDF Receipt Date:	1/4/2012
Transporter 2 ID:	NJD071629976
Manifest Updated Date:	Not reported
Transporter Receipt Date:	4/21/2011
Number Of Containers:	5
Container Type:	DF
Waste Code1:	D007
Waste Code2:	D029
Waste Code3:	D039
Waste Code4:	Not reported
Waste Code5:	Not reported
Waste Code6:	Not reported
Comment:	Not reported
Fee Exempt Code:	Not reported
TSDF Name:	SAFETY KLEEN
TSDF Id:	RID084802842
Transporter Name 2:	SJ TRANSPORTATION CO INC
Company Permit Number:	Not reported
Year:	Not reported
EPA ID:	NYD981132459
Manifest Docket Number:	002593829SKS
Quarter:	Not reported
Waste Description:	TOXIC LIQUIDS ORGANIC NOS
Transporter Contact Name:	Not reported
Quantity:	550
Transporter Contact Email:	Not reported
WT/Vol Units:	P
Filing Date:	Not reported
Total Fee:	Not reported
Item Number:	1
Transporter Name:	SAFETY KLEEN
Billing Name:	Not reported
Transporter EPA ID:	TXR000050930
Date Paid:	Not reported
Time Paid:	Not reported
GEN Cert Date:	4/21/2011
Facility Receipt Date:	Not reported
Fee:	Not reported
Transporter 2 Receipt Date:	4/29/2011

TEITELBAUM DRY CLEANER (Continued) **1000400106**

Manifest Created Date:	Not reported
TSDF Receipt Date:	4/29/2011
Transporter 2 ID:	NJD071629976
Manifest Updated Date:	Not reported
Transporter Receipt Date:	12/21/2010
Number Of Containers:	3
Container Type:	DF
Waste Code1:	D007
Waste Code2:	D029
Waste Code3:	D039
Waste Code4:	Not reported
Waste Code5:	Not reported
Waste Code6:	Not reported
Comment:	Not reported
Fee Exempt Code:	Not reported
TSDF Name:	SAFETY KLEEN
TSDF Id:	RID084802842
Transporter Name 2:	SJ TRANSPORTATION CO INC
Company Permit Number:	Not reported
Year:	Not reported
EPA ID:	NYD981132459
Manifest Docket Number:	003785074FLE
Quarter:	Not reported
Waste Description:	TOXIC LIQUIDS ORGANIC NOS
Transporter Contact Name:	Not reported
Quantity:	300
Transporter Contact Email:	Not reported
WT/Vol Units:	P
Filing Date:	Not reported
Total Fee:	Not reported
Item Number:	1
Transporter Name:	SAFETY KLEEN
Billing Name:	Not reported
Transporter EPA ID:	TXR000050930
Date Paid:	Not reported
Time Paid:	Not reported
GEN Cert Date:	12/21/2010
Facility Receipt Date:	Not reported
Fee:	Not reported
Transporter 2 Receipt Date:	1/13/2011
Manifest Created Date:	Not reported
TSDF Receipt Date:	1/13/2011
Transporter 2 ID:	NJD071629976
Manifest Updated Date:	Not reported
Transporter Receipt Date:	12/21/2010
Number Of Containers:	4
Container Type:	DF
Waste Code1:	D007
Waste Code2:	D029
Waste Code3:	D039
Waste Code4:	Not reported
Waste Code5:	Not reported
Waste Code6:	Not reported
Comment:	Not reported
Fee Exempt Code:	Not reported

TEITELBAUM DRY CLEANER (Continued) **1000400106**

TSDF Name:	SAFETY KLEEN
TSDF Id:	RID084802842
Transporter Name 2:	SJ TRANSPORTATION CO INC
Company Permit Number:	Not reported
Year:	Not reported
EPA ID:	NYD981132459
Manifest Docket Number:	003785074FLE
Quarter:	Not reported
Waste Description:	TOXIC LIQUIDS ORGANIC NOS
Transporter Contact Name:	Not reported
Quantity:	200
Transporter Contact Email:	Not reported
WT/Vol Units:	P
Filing Date:	Not reported
Total Fee:	Not reported
Item Number:	2
Transporter Name:	SAFETY KLEEN
Billing Name:	Not reported
Transporter EPA ID:	TXR000050930
Date Paid:	Not reported
Time Paid:	Not reported
GEN Cert Date:	12/21/2010
Facility Receipt Date:	Not reported
Fee:	Not reported
Transporter 2 Receipt Date:	1/13/2011
Manifest Created Date:	Not reported
TSDF Receipt Date:	1/13/2011
Transporter 2 ID:	NJD071629976
Manifest Updated Date:	Not reported

Click this hyperlink while viewing on your computer to access
3 additional RI_MANIFEST: record(s) in the EDR Site Report.

NY MANIFEST:

Name:	TEITELBAUM CLEANERS
Address:	35-45 35TH ST
City,State,Zip:	LONG ISLAND CITY, NY 11106
Country:	USA
EPA ID:	NYD981132459
Facility Status:	Not reported
Location Address 1:	35-45 35TH STREET
Code:	BP
Location Address 2:	Not reported
Total Tanks:	Not reported
Location City:	LONG ISLAND CITY
Location State:	NY
Location Zip:	11106
Location Zip 4:	Not reported

NY MANIFEST:

EPAID:	NYD981132459
Mailing Name:	TEITELBAUM CLEANERS
Mailing Contact:	MINDY PETERS
Mailing Address 1:	35-45 35TH STREET
Mailing Address 2:	Not reported
Mailing City:	LONG ISLAND CITY

TEITELBAUM DRY CLEANER (Continued) **1000400106**

Mailing State:	NY
Mailing Zip:	11106
Mailing Zip 4:	Not reported
Mailing Country:	USA
Mailing Phone:	7183929522

NY MANIFEST:

Document ID:	Not reported
Manifest Status:	Not reported
seq:	Not reported
Year:	Not reported
Trans1 State ID:	TXR000050930
Trans2 State ID:	NJD071629976
Generator Ship Date:	12/28/2011
Trans1 Recv Date:	12/28/2011
Trans2 Recv Date:	01/04/2012
TSD Site Recv Date:	01/05/2012
Part A Recv Date:	Not reported
Part B Recv Date:	Not reported
Generator EPA ID:	NYD981132459
Trans1 EPA ID:	Not reported
Trans2 EPA ID:	Not reported
TSDF ID 1:	RID084802842
TSDF ID 2:	Not reported
Manifest Tracking Number:	002592497SKS
Import Indicator:	N
Export Indicator:	N
Discr Quantity Indicator:	N
Discr Type Indicator:	N
Discr Residue Indicator:	N
Discr Partial Reject Indicator:	N
Discr Full Reject Indicator:	N
Manifest Ref Number:	Not reported
Alt Facility RCRA ID:	Not reported
Alt Facility Sign Date:	Not reported
MGMT Method Type Code:	H141
Waste Code:	Not reported
Waste Code:	Not reported
Waste Code:	Not reported
Waste Code:	Not reported
Waste Code:	Not reported
Waste Code:	Not reported
Quantity:	400
Units:	P - Pounds
Number of Containers:	4
Container Type:	DF - Fiberboard or plastic drums (glass)
Handling Method:	R Material recovery of more than 75 percent of the total material.
Specific Gravity:	1
Waste Code:	F002
Waste Code 1_2:	D007
Waste Code 1_3:	D029
Waste Code 1_4:	D039
Waste Code 1_5:	D040
Waste Code 1_6:	Not reported

R137 **TEITELBAUM/MR R WHOLESALE CLEANERS** **NY DRYCLEANERS** **S110248087**
WNW **35-45 35TH STREET** **N/A**
< 1/8 **LI CITY, NY 11106**
0.090 mi.
476 ft. **Site 4 of 9 in cluster R**

Relative: **Lower**

Actual: **37 ft.**

DRYCLEANERS:

Name:	TEITELBAUM/MR R WHOLESALE CLEANERS
Address:	35-45 35TH STREET
City,State,Zip:	LI CITY, NY 11106
Facility ID:	2-6304-00397
Phone Number:	718-937-0091
Region:	Not reported
Registration Effective Date:	3/21/2002 15:07:29:8
Inspection Date:	08JAN15
Install Date:	94,97&98
Expiration Date:	Not reported
Removal Date:	Not reported
Drop Shop:	Not reported
Shutdown:	Not reported
Alternate Solvent:	Not reported
Current Business:	Not reported

R138 **GUSENBURGER FREDERICA & SONS*** **EDR Hist Cleaner** **1018845814**
WNW **35-45 35 ST** **N/A**
< 1/8 **LONG IS CY, NY 11106**
0.090 mi.
476 ft. **Site 5 of 9 in cluster R**

Relative: **Lower**

EDR Hist Cleaner

Actual: **37 ft.**

Year:	Name:	Type:
1969	GUSENBURGER FREDERICO & SONS*	Drycleaning Plants, Except Rugs
1970	GUSENBURGER FREDERICO & SONS*	Drycleaning Plants, Except Rugs
1971	GUSENBURGER FREDERICA & SONS*	Drycleaning Plants, Except Rugs
1972	GUSENBURGER FREDERICA & SONS*	Drycleaning Plants, Except Rugs
1973	GUSENBURGER FREDERICA & SONS*	Drycleaning Plants, Except Rugs
1974	GUSENBURGER FREDERICA & SONS*	Drycleaning Plants, Except Rugs
1975	GUSENBURGER FREDERICA & SONS*	Drycleaning Plants, Except Rugs
1976	GUSENBURGER FREDERICA & SONS*	Drycleaning Plants, Except Rugs
1977	GUSENBURGER FREDERICA & SONS*	Drycleaning Plants, Except Rugs
1978	GUSENBURGER FRED	Drycleaning Plants, Except Rugs
1979	GUSENBURGER FRED	Drycleaning Plants, Except Rugs
1980	GUSENBURGER FRED	Drycleaning Plants, Except Rugs
1982	GUSENBURGER FRED	Drycleaning Plants, Except Rugs
1983	GUSENBURGER FRED	Drycleaning Plants, Except Rugs
1985	TEITELBAUMS INC	Drycleaning Plants, Except Rugs
1986	TEITELBAUMS INC	Drycleaning Plants, Except Rugs
1987	TEITELBAUMS INC	Drycleaning Plants, Except Rugs
1988	TEITELBAUMS INC	Drycleaning Plants, Except Rugs
1989	TEITELBAUMS INC	Drycleaning Plants, Except Rugs
1990	TEITELBAUMS INC	Drycleaning Plants, Except Rugs
1991	TEITELBAUMS INC	Drycleaning Plants, Except Rugs
1991	TEITEL BAUM CLEANERS	Drycleaning Plants, Except Rugs, NEC
1991	BALLETTA BERT DRY CLEANERS	Drycleaning Plants, Except Rugs, NEC
1992	BALLETTA BERT DRY CLEANERS	Drycleaning Plants, Except Rugs, NEC
1992	TEITELBAUMS INC	Drycleaning Plants, Except Rugs
1992	TEITEL BAUM CLEANERS	Drycleaning Plants, Except Rugs, NEC
1993	TEITELBAUMS INC	Drycleaning Plants, Except Rugs
1993	BALLETTA BERT DRY CLEANERS	Drycleaning Plants, Except Rugs, NEC

GUSENBURGER FREDERICA & SONS* (Continued) **1018845814**

1993	TEITEL BAUM CLEANERS	Drycleaning Plants, Except Rugs, NEC
1994	TEITELBAUMS INC	Drycleaning Plants, Except Rugs
1994	TEITEL BAUM CLEANERS	Drycleaning Plants, Except Rugs, NEC
1994	BALLETTA BERT DRY CLEANERS	Drycleaning Plants, Except Rugs, NEC
1995	MR R WHOLESALE CLEANERS	Drycleaning Plants, Except Rugs, NEC
1995	BALLETTA BERT DRY CLEANERS	Drycleaning Plants, Except Rugs, NEC
1995	TEITELBAUMS INC	Drycleaning Plants, Except Rugs
1996	BALLETTA BERT DRY CLEANERS	Drycleaning Plants, Except Rugs, NEC
1996	TEITELBAUMS INC	Drycleaning Plants, Except Rugs
1996	MR R WHOLESALE CLEANERS	Drycleaning Plants, Except Rugs, NEC
1997	MR R WHOLESALE CLEANERS	Drycleaning Plants, Except Rugs, NEC
1997	BALLETTA BERT DRY CLEANERS	Drycleaning Plants, Except Rugs, NEC
1997	TEITELBAUMS INC	Drycleaning Plants, Except Rugs
1998	MR R WHOLESALE CLEANERS	Drycleaning Plants, Except Rugs, NEC
1998	TEITELBAUM CLEANERS	Drycleaning Plants, Except Rugs
1998	TEITELBAUMS INC	Drycleaning Plants, Except Rugs
1999	TEITELBAUM CLEANERS	Drycleaning Plants, Except Rugs
1999	MR R WHOLESALE CLEANERS	Drycleaning Plants, Except Rugs, NEC
1999	TEITELBAUMS INC	Drycleaning Plants, Except Rugs
2000	MR R WHOLESALE CLEANERS	Drycleaning Plants, Except Rugs, NEC
2000	TEITELBAUM CLEANERS	Drycleaning Plants, Except Rugs
2000	TEITELBAUMS INC	Drycleaning Plants, Except Rugs
2001	TEITELBAUMS INC	Drycleaning Plants, Except Rugs
2001	MR R WHOLESALE CLEANERS	Drycleaning Plants, Except Rugs, NEC
2001	TEITELBAUM CLEANERS	Drycleaning Plants, Except Rugs
2002	TEITELBAUMS INC	Drycleaning Plants, Except Rugs
2002	MR R WHOLESALE CLEANERS	Drycleaning Plants, Except Rugs, NEC
2002	TEITELBAUM CLEANERS	Drycleaning Plants, Except Rugs
2003	MR R WHOLESALE CLEANERS	Drycleaning Plants, Except Rugs, NEC
2003	TEITELBAUM CLEANERS	Drycleaning Plants, Except Rugs
2003	TEITELBAUMS INC	Drycleaning Plants, Except Rugs
2004	TEITELBAUMS INC	Drycleaning Plants, Except Rugs
2004	TEITELBAUM CLEANERS	Drycleaning Plants, Except Rugs
2004	MR R WHOLESALE CLEANERS	Drycleaning Plants, Except Rugs, NEC
2005	TEITELBAUM CLEANERS	Drycleaning Plants, Except Rugs
2005	MR R WHOLESALE CLEANERS	Drycleaning Plants, Except Rugs, NEC
2005	TEITELBAUMS INC	Drycleaning Plants, Except Rugs
2006	TEITELBAUMS INC	Drycleaning Plants, Except Rugs
2006	BALLETTA BERT DRY CLEANERS	Drycleaning Plants, Except Rugs, NEC
2006	TEITELBAUM CLEANERS	Drycleaning Plants, Except Rugs
2006	MR R WHOLESALE CLEANERS	Drycleaning Plants, Except Rugs, NEC
2007	BALLETTA BERT DRY CLEANERS	Drycleaning Plants, Except Rugs, NEC
2007	MR R WHOLESALE CLEANERS	Drycleaning Plants, Except Rugs, NEC
2007	TEITELBAUM CLEANERS	Drycleaning Plants, Except Rugs
2007	TEITELBAUMS INC	Drycleaning Plants, Except Rugs
2008	BALLETTA BERT DRY CLEANERS	Drycleaning Plants, Except Rugs, NEC
2008	MR R WHOLESALE CLEANERS	Drycleaning Plants, Except Rugs, NEC
2008	TEITELBAUMS INC	Drycleaning Plants, Except Rugs
2008	TEITELBAUM CLEANERS	Drycleaning Plants, Except Rugs
2009	TEITELBAUMS INC	Drycleaning Plants, Except Rugs
2009	TEITELBAUM CLEANERS	Drycleaning Plants, Except Rugs
2009	BALLETTA BERT DRY CLEANERS	Drycleaning Plants, Except Rugs, NEC
2009	MR R WHOLESALE CLEANERS	Drycleaning Plants, Except Rugs, NEC
2010	MR R WHOLESALE CLEANERS	Drycleaning Plants, Except Rugs, NEC
2010	BALLETTA BERT DRY CLEANERS	Drycleaning Plants, Except Rugs, NEC
2010	TEITELBAUMS INC	Drycleaning Plants, Except Rugs
2010	TEITELBAUM CLEANERS	Drycleaning Plants, Except Rugs

GUSENBURGER FREDERICA & SONS* (Continued) **1018845814**

2011	MR R WHOLESALE CLEANERS	Drycleaning Plants, Except Rugs, NEC
2011	BALLETTA BERT DRY CLEANERS	Drycleaning Plants, Except Rugs, NEC
2011	TEITELBAUMS INC	Drycleaning Plants, Except Rugs
2012	TEITELBAUMS INC	Drycleaning Plants, Except Rugs
2012	MR R WHOLESALE CLEANERS	Drycleaning Plants, Except Rugs, NEC
2013	TEITELBAUMS INC	Drycleaning Plants, Except Rugs
2013	MR R WHOLESALE CLEANERS	Drycleaning Plants, Except Rugs, NEC
2014	TEITELBAUMS INC	Drycleaning Plants, Except Rugs

R139 **TEITLEBAUM, INC** **NY AST** **A100300727**
WNW **35-45 35 ST** **N/A**
< 1/8 **LONG ISLAND CITY, NY 11106**
0.090 mi.
476 ft. **Site 6 of 9 in cluster R**

Relative:
Lower

Actual:
37 ft.

AST:

Name:	TEITLEBAUM, INC
Address:	35-45 35 ST
City,State,Zip:	LONG ISLAND CITY, NY 11106
Region:	STATE
DEC Region:	2
Site Status:	Unregulated/Closed
Facility Id:	2-349879
Program Type:	PBS
UTM X:	588558.79913
UTM Y:	4511243.99253
Expiration Date:	N/A
Site Type:	Other

Affiliation Records:

Site Id:	17241
Affiliation Type:	Facility Owner
Company Name:	TEITLEBAUM, INC
Contact Type:	Not reported
Contact Name:	Not reported
Address1:	35-45 35TH STREET
Address2:	Not reported
City:	LONG ISLAND CITY
State:	NY
Zip Code:	11106
Country Code:	001
Phone:	(718) 937-0091
EMail:	Not reported
Fax Number:	Not reported
Modified By:	CGFREEDM
Date Last Modified:	2004-12-14

Site Id:	17241
Affiliation Type:	Mail Contact
Company Name:	TEITLEBAUM, INC
Contact Type:	Not reported
Contact Name:	ROBERT RATHFIA
Address1:	35-45 35TH STREET
Address2:	Not reported
City:	LONG ISLAND CITY
State:	NY
Zip Code:	11106
Country Code:	001

TEITLEBAUM, INC (Continued) **A100300727**

Phone:	(718) 937-0915
EMail:	Not reported
Fax Number:	Not reported
Modified By:	TRANSLAT
Date Last Modified:	2004-03-04

Site Id:	17241
Affiliation Type:	Facility Operator
Company Name:	TEITLEBAUM, INC
Contact Type:	Not reported
Contact Name:	TEITLEBAUM, INC
Address1:	Not reported
Address2:	Not reported
City:	Not reported
State:	NN
Zip Code:	Not reported
Country Code:	001
Phone:	(718) 937-0091
EMail:	Not reported
Fax Number:	Not reported
Modified By:	TRANSLAT
Date Last Modified:	2004-03-04

Site Id:	17241
Affiliation Type:	Emergency Contact
Company Name:	TEITLEBAUM, INC
Contact Type:	Not reported
Contact Name:	BOB RATHFIA
Address1:	Not reported
Address2:	Not reported
City:	Not reported
State:	NN
Zip Code:	Not reported
Country Code:	001
Phone:	(718) 937-0915
EMail:	Not reported
Fax Number:	Not reported
Modified By:	TRANSLAT
Date Last Modified:	2004-03-04

Tank Info:

Tank Number:	001
Tank Id:	33662
Material Code:	0001
Common Name of Substance:	#2 Fuel Oil (On-Site Consumption)

Equipment Records:

A00 - Tank Internal Protection - None
D01 - Pipe Type - Steel/Carbon Steel/Iron
H00 - Tank Leak Detection - None
I00 - Overfill - None
B00 - Tank External Protection - None
C00 - Pipe Location - No Piping
F00 - Pipe External Protection - None
G00 - Tank Secondary Containment - None

TEITLEBAUM, INC (Continued) **A100300727**

	J02 - Dispenser - Suction Dispenser
Tank Location:	Aboveground - contact with soil.... Tank bottom rests on soil, allowing no visual inspection.
Tank Type:	Steel/Carbon Steel/Iron
Tank Status:	Closed - In Place
Pipe Model:	Not reported
Install Date:	Not reported
Capacity Gallons:	1500
Tightness Test Method:	NN
Date Test:	Not reported
Next Test Date:	Not reported
Date Tank Closed:	06/01/1998
Register:	True
Modified By:	TRANSLAT
Last Modified:	04/14/2017
Material Name:	#2 fuel oil (on-site consumption)

R140 **MGM REALTY CORP** **NY AST** **A100295041**
WNW **35-35 35TH STREET** **N/A**
< 1/8 **ASTORIA, NY 11106**
0.091 mi.
478 ft. **Site 7 of 9 in cluster R**

Relative: **Lower**
Actual: **37 ft.**

AST:

Name:	MGM REALTY CORP
Address:	35-35 35TH STREET
City,State,Zip:	ASTORIA, NY 11106
Region:	STATE
DEC Region:	2
Site Status:	Active
Facility Id:	2-607609
Program Type:	PBS
UTM X:	590683.93854
UTM Y:	4512233.15854
Expiration Date:	04/11/2022
Site Type:	Manufacturing (Other than Chemical)/Processing

Affiliation Records:

Site Id:	29461
Affiliation Type:	Facility Owner
Company Name:	MGM REALTY CORP
Contact Type:	PRES.
Contact Name:	SERGIOS DESPOTIS
Address1:	165 CHESTNUT DR
Address2:	Not reported
City:	EAST HILLS
State:	NY
Zip Code:	11576
Country Code:	001
Phone:	(516) 621-7854
EMail:	MERCEDES63060@HOTMAIL.COM
Fax Number:	Not reported
Modified By:	DMPOKRZY
Date Last Modified:	2017-07-14

Site Id:	29461
Affiliation Type:	Mail Contact
Company Name:	MGM REALTY CORP

MGM REALTY CORP (Continued) **A100295041**

Contact Type:	PRES.
Contact Name:	SERGIOS DESPOTIS
Address1:	165 CHESTNUT DR
Address2:	Not reported
City:	EAST HILLS
State:	NY
Zip Code:	11576
Country Code:	001
Phone:	(516) 621-7854
EMail:	MERCEDES63060@HOTMAIL.COM
Fax Number:	Not reported
Modified By:	DMPOKRZY
Date Last Modified:	2017-07-14

Site Id:	29461
Affiliation Type:	Facility Operator
Company Name:	MGM REALTY CORP
Contact Type:	Not reported
Contact Name:	SANTIAGO MENTOSA
Address1:	Not reported
Address2:	Not reported
City:	Not reported
State:	NN
Zip Code:	Not reported
Country Code:	001
Phone:	(347) 448-0840
EMail:	Not reported
Fax Number:	Not reported
Modified By:	KXTANG
Date Last Modified:	2007-02-28

Site Id:	29461
Affiliation Type:	Emergency Contact
Company Name:	MGM REALTY CORP
Contact Type:	Not reported
Contact Name:	MARK KATSIGEORGIS
Address1:	Not reported
Address2:	Not reported
City:	Not reported
State:	NN
Zip Code:	Not reported
Country Code:	001
Phone:	(516) 872-0947
EMail:	Not reported
Fax Number:	Not reported
Modified By:	TRANSLAT
Date Last Modified:	2004-03-04

Tank Info:

Tank Number:	1
Tank Id:	63254
Material Code:	0001
Common Name of Substance:	#2 Fuel Oil (On-Site Consumption)

Equipment Records:

MGM REALTY CORP (Continued) **A100295041**

F01 - Pipe External Protection - Painted/Asphalt Coating
K00 - Spill Prevention - None
B00 - Tank External Protection - None
D00 - Pipe Type - No Piping
C01 - Pipe Location - Aboveground
I04 - Overfill - Product Level Gauge (A/G)
A01 - Tank Internal Protection - Epoxy Liner
E00 - Piping Secondary Containment - None
G03 - Tank Secondary Containment - Vault (w/o access)
H00 - Tank Leak Detection - None
L09 - Piping Leak Detection - Exempt Suction Piping
J02 - Dispenser - Suction Dispenser

Tank Location:	Aboveground - contact with soil.... Tank bottom rests on soil, allowing no visual inspection.
Tank Type:	Steel/Carbon Steel/Iron
Tank Status:	In Service
Pipe Model:	Not reported
Install Date:	06/15/1982
Capacity Gallons:	3000
Tightness Test Method:	NN
Date Test:	Not reported
Next Test Date:	Not reported
Date Tank Closed:	Not reported
Register:	True
Modified By:	DMPOKRZY
Last Modified:	07/14/2017
Material Name:	#2 fuel oil (on-site consumption)

R141 **TOM V** **RCRA NonGen / NLR** **1001203088**
WNW **35-35 35TH ST** **FINDS** **NYR000044222**
< 1/8 **ASTORIA, NY 11106** **ECHO**
0.091 mi. **NY MANIFEST**
478 ft. **Site 8 of 9 in cluster R**

Relative: **Lower**
Actual: **37 ft.**

RCRA NonGen / NLR:

Date Form Received by Agency:		2007-01-01 00:00:00.0
Handler Name:	TOM V	
Handler Address:		35-35 35TH ST
Handler City,State,Zip:		ASTORIA, NY 11106
EPA ID:		NYR000044222
Contact Name:		Not reported
Contact Address:		35TH ST
Contact City,State,Zip:		ASTORIA, NY 11106
Contact Telephone:		Not reported
Contact Fax:		Not reported
Contact Email:		Not reported
Contact Title:		Not reported
EPA Region:		02
Land Type:		Private
Federal Waste Generator Description:		Not a generator, verified
Non-Notifier:		Not reported
Biennial Report Cycle:		Not reported
Accessibility:		Not reported
Active Site Indicator:		Not reported
State District Owner:		NY
State District:		NYSDEC R2
Mailing Address:		35TH ST
Mailing City,State,Zip:		ASTORIA, NY 11106

TOM V (Continued) **1001203088**

Owner Name:	NGM REALTY INC
Owner Type:	Private
Operator Name:	NGM REALTY INC
Operator Type:	Private
Short-Term Generator Activity:	No
Importer Activity:	No
Mixed Waste Generator:	No
Transporter Activity:	No
Transfer Facility Activity:	No
Recycler Activity with Storage:	No
Small Quantity On-Site Burner Exemption:	No
Smelting Melting and Refining Furnace Exemption:	No
Underground Injection Control:	No
Off-Site Waste Receipt:	No
Universal Waste Indicator:	No
Universal Waste Destination Facility:	No
Federal Universal Waste:	No
Active Site Fed-Reg Treatment Storage and Disposal Facility:	Not reported
Active Site Converter Treatment storage and Disposal Facility:	Not reported
Active Site State-Reg Treatment Storage and Disposal Facility:	Not reported
Active Site State-Reg Handler:	---
Federal Facility Indicator:	Not reported
Hazardous Secondary Material Indicator:	NN
Sub-Part K Indicator:	Not reported
Commercial TSD Indicator:	No
Treatment Storage and Disposal Type:	Not reported
2018 GPRA Permit Baseline:	Not on the Baseline
2018 GPRA Renewals Baseline:	Not on the Baseline
Permit Renewals Workload Universe:	Not reported
Permit Workload Universe:	Not reported
Permit Progress Universe:	Not reported
Post-Closure Workload Universe:	Not reported
Closure Workload Universe:	Not reported
202 GPRA Corrective Action Baseline:	No
Corrective Action Workload Universe:	No
Subject to Corrective Action Universe:	No
Non-TSDFs Where RCRA CA has Been Imposed Universe:	No
TSDFs Potentially Subject to CA Under 3004 (u)/(v) Universe:	No
TSDFs Only Subject to CA under Discretionary Auth Universe:	No
Corrective Action Priority Ranking:	No NCAPS ranking
Environmental Control Indicator:	No
Institutional Control Indicator:	No
Human Exposure Controls Indicator:	N/A
Groundwater Controls Indicator:	N/A
Operating TSDF Universe:	Not reported
Full Enforcement Universe:	Not reported
Significant Non-Complier Universe:	No
Unaddressed Significant Non-Complier Universe:	No
Addressed Significant Non-Complier Universe:	No
Significant Non-Complier With a Compliance Schedule Universe:	No
Financial Assurance Required:	Not reported
Handler Date of Last Change:	2015-04-14 00:00:00.0
Recognized Trader-Importer:	No
Recognized Trader-Exporter:	No
Importer of Spent Lead Acid Batteries:	No
Exporter of Spent Lead Acid Batteries:	No
Recycler Activity Without Storage:	Not reported

TOM V (Continued) **1001203088**

Manifest Broker: Not reported
Sub-Part P Indicator: No

Hazardous Waste Summary:
Waste Code: D002
Waste Description: CORROSIVE WASTE

Waste Code: D003
Waste Description: REACTIVE WASTE

Waste Code: D006
Waste Description: CADMIUM

Waste Code: D007
Waste Description: CHROMIUM

Waste Code: P029
Waste Description: COPPER CYANIDE (OR) COPPER CYANIDE CU(CN)

Waste Code: P030
Waste Description: CYANIDES (SOLUBLE CYANIDE SALTS), NOT OTHERWISE SPECIFIED

Waste Code: P096
Waste Description: HYDROGEN PHOSPHIDE (OR) PHOSPHINE

Handler - Owner Operator:
Owner/Operator Indicator: Owner
Owner/Operator Name: NGM REALTY INC
Legal Status: Private
Date Became Current: Not reported
Date Ended Current: Not reported
Owner/Operator Address: 33 E MERRICK RD
Owner/Operator City,State,Zip: VALLEY STREAM, NY 11580
Owner/Operator Telephone: 516-872-0947
Owner/Operator Telephone Ext: Not reported
Owner/Operator Fax: Not reported
Owner/Operator Email: Not reported

Owner/Operator Indicator: Operator
Owner/Operator Name: NGM REALTY INC
Legal Status: Private
Date Became Current: Not reported
Date Ended Current: Not reported
Owner/Operator Address: 33 E MERRICK RD
Owner/Operator City,State,Zip: VALLEY STREAM, NY 11580
Owner/Operator Telephone: 516-872-0947
Owner/Operator Telephone Ext: Not reported
Owner/Operator Fax: Not reported
Owner/Operator Email: Not reported

Owner/Operator Indicator: Owner
Owner/Operator Name: NGM REALTY INC
Legal Status: Private
Date Became Current: Not reported
Date Ended Current: Not reported

TOM V (Continued) **1001203088**

Owner/Operator Address: 33 E MERRICK RD
Owner/Operator City,State,Zip: VALLEY STREAM, NY 11580
Owner/Operator Telephone: 516-872-0947
Owner/Operator Telephone Ext: Not reported
Owner/Operator Fax: Not reported
Owner/Operator Email: Not reported

Historic Generators:

Receive Date: 1999-07-14 00:00:00.0
Handler Name: TOM V
Federal Waste Generator Description: Small Quantity Generator
State District Owner: NY
Large Quantity Handler of Universal Waste: No
Recognized Trader Importer: No
Recognized Trader Exporter: No
Spent Lead Acid Battery Importer: No
Spent Lead Acid Battery Exporter: No
Current Record: No
Non Storage Recycler Activity: Not reported
Electronic Manifest Broker: Not reported

Receive Date: 2006-01-01 00:00:00.0
Handler Name: TOM V
Federal Waste Generator Description: Not a generator, verified
State District Owner: NY
Large Quantity Handler of Universal Waste: No
Recognized Trader Importer: No
Recognized Trader Exporter: No
Spent Lead Acid Battery Importer: No
Spent Lead Acid Battery Exporter: No
Current Record: No
Non Storage Recycler Activity: Not reported
Electronic Manifest Broker: Not reported

Receive Date: 2007-01-01 00:00:00.0
Handler Name: TOM V
Federal Waste Generator Description: Not a generator, verified
State District Owner: NY
Large Quantity Handler of Universal Waste: No
Recognized Trader Importer: No
Recognized Trader Exporter: No
Spent Lead Acid Battery Importer: No
Spent Lead Acid Battery Exporter: No
Current Record: Yes
Non Storage Recycler Activity: Not reported
Electronic Manifest Broker: Not reported

Receive Date: 1997-08-27 00:00:00.0
Handler Name: TOM V
Federal Waste Generator Description: Large Quantity Generator
State District Owner: NY
Large Quantity Handler of Universal Waste: No
Recognized Trader Importer: No
Recognized Trader Exporter: No
Spent Lead Acid Battery Importer: No
Spent Lead Acid Battery Exporter: No
Current Record: No

TOM V (Continued) **1001203088**

Non Storage Recycler Activity: Not reported
Electronic Manifest Broker: Not reported

List of NAICS Codes and Descriptions:
NAICS Codes: No NAICS Codes Found

Facility Has Received Notices of Violations:
Violations: No Violations Found

Evaluation Action Summary:
Evaluations: No Evaluations Found

FINDS:
Registry ID: 110004536921

Click Here:

Environmental Interest/Information System:
RCRAInfo is a national information system that supports the Resource Conservation and Recovery Act (RCRA) program through the tracking of events and activities related to facilities that generate, transport, and treat, store, or dispose of hazardous waste. RCRAInfo allows RCRA program staff to track the notification, permit, compliance, and corrective action activities required under RCRA.

Click this hyperlink while viewing on your computer to access additional FINDS: detail in the EDR Site Report.

ECHO:
Envid: 1001203088
Registry ID: 110004536921
DFR URL: http://echo.epa.gov/detailed-facility-report?fid=110004536921
Name: TOM V
Address: 35-35 35TH ST
City,State,Zip: ASTORIA, NY 11106

NY MANIFEST:
Name: MGM REALTY
Address: 35-35 35TH ST
City,State,Zip: ASTORIA, NY 11106
Country: USA
EPA ID: NYR000044222
Facility Status: Not reported
Location Address 1: 35-35 35TH ST
Code: BP
Location Address 2: Not reported
Total Tanks: Not reported
Location City: ASTORIA
Location State: NY
Location Zip: 11106
Location Zip 4: Not reported

NY MANIFEST:
EPAID: NYR000044222
Mailing Name: MGM REALTY

TOM V (Continued) **1001203088**

Mailing Contact:	MARK KATSIGEORG
Mailing Address 1:	35-35 35TH ST
Mailing Address 2:	Not reported
Mailing City:	LONG ISLAND CITY
Mailing State:	NY
Mailing Zip:	11106
Mailing Zip 4:	Not reported
Mailing Country:	USA
Mailing Phone:	5168720947

NY MANIFEST:

Document ID:	NYG0879318
Manifest Status:	C
seq:	Not reported
Year:	1997
Trans1 State ID:	PX3640
Trans2 State ID:	Not reported
Generator Ship Date:	09/08/1997
Trans1 Recv Date:	09/08/1997
Trans2 Recv Date:	/ /
TSD Site Recv Date:	09/08/1997
Part A Recv Date:	/ /
Part B Recv Date:	09/22/1997
Generator EPA ID:	NYR000044222
Trans1 EPA ID:	NYD082785429
Trans2 EPA ID:	Not reported
TSDF ID 1:	NYD082785429
TSDF ID 2:	Not reported
Manifest Tracking Number:	Not reported
Import Indicator:	Not reported
Export Indicator:	Not reported
Discr Quantity Indicator:	Not reported
Discr Type Indicator:	Not reported
Discr Residue Indicator:	Not reported
Discr Partial Reject Indicator:	Not reported
Discr Full Reject Indicator:	Not reported
Manifest Ref Number:	Not reported
Alt Facility RCRA ID:	Not reported
Alt Facility Sign Date:	Not reported
MGMT Method Type Code:	Not reported
Waste Code:	P106 - SODIUM CYANIDE
Waste Code:	Not reported
Waste Code:	Not reported
Waste Code:	Not reported
Waste Code:	Not reported
Waste Code:	Not reported
Quantity:	00300
Units:	P - Pounds
Number of Containers:	003
Container Type:	DM - Metal drums, barrels
Handling Method:	T Chemical, physical, or biological treatment.
Specific Gravity:	100
Waste Code:	F007 - PLATING BATH SOL FM ELECTROPLATING OPER
Waste Code:	Not reported
Waste Code:	Not reported
Waste Code:	Not reported
Waste Code:	Not reported

TOM V (Continued) **1001203088**

Quantity:	00105
Units:	G - Gallons (liquids only)* (8.3 pounds)
Number of Containers:	004
Container Type:	DF - Fiberboard or plastic drums (glass)
Handling Method:	T Chemical, physical, or biological treatment.
Specific Gravity:	110
Waste Code:	D001 - NON-LISTED IGNITABLE WASTES
Waste Code:	Not reported
Waste Code:	Not reported
Waste Code:	Not reported
Waste Code:	Not reported
Quantity:	00001
Units:	G - Gallons (liquids only)* (8.3 pounds)
Number of Containers:	001
Container Type:	DF - Fiberboard or plastic drums (glass)
Handling Method:	B Incineration, heat recovery, burning.
Specific Gravity:	100

Q142 **CON EDISON** **RCRA NonGen / NLR** **1019902641**
ENE **34-17 42ND ST** **NYP004776159**
< 1/8 **LONG ISLAND CITY, NY 11101**
0.091 mi.
479 ft. **Site 7 of 9 in cluster Q**

Relative: **Higher**

Actual: **49 ft.**

RCRA NonGen / NLR:

Date Form Received by Agency:		2015-04-29 00:00:00.0
Handler Name:	CON EDISON	
Handler Address:		34-17 42ND ST
Handler City,State,Zip:		LONG ISLAND CITY, NY 11101
EPA ID:		NYP004776159
Contact Name:		THOMAS TEELING
Contact Address:		Not reported
Contact City,State,Zip:		Not reported
Contact Telephone:		212-460-3770
Contact Fax:		Not reported
Contact Email:		Not reported
Contact Title:		Not reported
EPA Region:		02
Land Type:		Private
Federal Waste Generator Description:		Not a generator, verified
Non-Notifier:		Not reported
Biennial Report Cycle:		Not reported
Accessibility:		Not reported
Active Site Indicator:		Not reported
State District Owner:		NY
State District:		NYSDEC R2
Mailing Address:		IRVING PL 15TH FL NE
Mailing City,State,Zip:		NEW YORK, NY 10003
Owner Name:		Not reported
Owner Type:		Not reported
Operator Name:		Not reported
Operator Type:		Not reported
Short-Term Generator Activity:		No
Importer Activity:		No
Mixed Waste Generator:		No
Transporter Activity:		No
Transfer Facility Activity:		No

CON EDISON (Continued) **1019902641**

Recycler Activity with Storage:	No
Small Quantity On-Site Burner Exemption:	No
Smelting Melting and Refining Furnace Exemption:	No
Underground Injection Control:	No
Off-Site Waste Receipt:	No
Universal Waste Indicator:	No
Universal Waste Destination Facility:	No
Federal Universal Waste:	No
Active Site Fed-Reg Treatment Storage and Disposal Facility:	Not reported
Active Site Converter Treatment storage and Disposal Facility:	Not reported
Active Site State-Reg Treatment Storage and Disposal Facility:	Not reported
Active Site State-Reg Handler:	---
Federal Facility Indicator:	Not reported
Hazardous Secondary Material Indicator:	NN
Sub-Part K Indicator:	Not reported
Commercial TSD Indicator:	No
Treatment Storage and Disposal Type:	Not reported
2018 GPRA Permit Baseline:	Not on the Baseline
2018 GPRA Renewals Baseline:	Not on the Baseline
Permit Renewals Workload Universe:	Not reported
Permit Workload Universe:	Not reported
Permit Progress Universe:	Not reported
Post-Closure Workload Universe:	Not reported
Closure Workload Universe:	Not reported
202 GPRA Corrective Action Baseline:	No
Corrective Action Workload Universe:	No
Subject to Corrective Action Universe:	No
Non-TSDFs Where RCRA CA has Been Imposed Universe:	No
TSDFs Potentially Subject to CA Under 3004 (u)/(v) Universe:	No
TSDFs Only Subject to CA under Discretionary Auth Universe:	No
Corrective Action Priority Ranking:	No NCAPS ranking
Environmental Control Indicator:	No
Institutional Control Indicator:	No
Human Exposure Controls Indicator:	N/A
Groundwater Controls Indicator:	N/A
Operating TSDF Universe:	Not reported
Full Enforcement Universe:	Not reported
Significant Non-Complier Universe:	No
Unaddressed Significant Non-Complier Universe:	No
Addressed Significant Non-Complier Universe:	No
Significant Non-Complier With a Compliance Schedule Universe:	No
Financial Assurance Required:	Not reported
Handler Date of Last Change:	2016-09-09 13:09:22.0
Recognized Trader-Importer:	No
Recognized Trader-Exporter:	No
Importer of Spent Lead Acid Batteries:	No
Exporter of Spent Lead Acid Batteries:	No
Recycler Activity Without Storage:	Not reported
Manifest Broker:	Not reported
Sub-Part P Indicator:	No

Historic Generators:

Receive Date:	2015-04-29 00:00:00.0
Handler Name: CON EDISON	
Federal Waste Generator Description:	Small Quantity Generator
State District Owner:	NY

CON EDISON (Continued) **1019902641**

Large Quantity Handler of Universal Waste:	No
Recognized Trader Importer:	No
Recognized Trader Exporter:	No
Spent Lead Acid Battery Importer:	No
Spent Lead Acid Battery Exporter:	No
Current Record:	No
Non Storage Recycler Activity:	Not reported
Electronic Manifest Broker:	Not reported
Receive Date:	2015-04-29 00:00:00.0
Handler Name: CON EDISON	
Federal Waste Generator Description:	Not a generator, verified
State District Owner:	NY
Large Quantity Handler of Universal Waste:	No
Recognized Trader Importer:	No
Recognized Trader Exporter:	No
Spent Lead Acid Battery Importer:	No
Spent Lead Acid Battery Exporter:	No
Current Record:	Yes
Non Storage Recycler Activity:	Not reported
Electronic Manifest Broker:	Not reported

List of NAICS Codes and Descriptions:
NAICS Codes: No NAICS Codes Found

Facility Has Received Notices of Violations:
Violations: No Violations Found

Evaluation Action Summary:
Evaluations: No Evaluations Found

Q143 **CON EDISON** **NJ MANIFEST** **S120671198**
ENE **34-17 42ND ST** **N/A**
< 1/8 **LONG ISLAND CITY, NY 11101**
0.091 mi.
479 ft. **Site 8 of 9 in cluster Q**

Relative: **Higher**
Actual: **49 ft.**

NJ MANIFEST:

EPA Id:	NYP004776159
Mail Address:	IRVING PL 15TH FL NE
Mail City/State/Zip:	NEW YORK, NY 10003
Facility Phone:	Not reported
Emergency Phone:	Not reported
Contact:	THOMAS TEELING
Comments:	Not reported
SIC Code:	Not reported
County:	NY081
Municipal:	Not reported
Previous EPA Id:	Not reported
Gen Flag:	Not reported
Trans Flag:	Not reported
TSDF Flag:	Not reported
Name Change:	Not reported
Date Change:	Not reported

CON EDISON (Continued) **S120671198**

Manifest:

Manifest Number:	002623967GBF
EPA ID:	NYP004776159
Date Shipped:	4/29/2015
TSDF EPA ID:	NJD991291105
Transporter EPA ID:	NJD003812047
Transporter 2 EPA ID:	Not reported
Transporter 3 EPA ID:	Not reported
Transporter 4 EPA ID:	Not reported
Transporter 5 EPA ID:	Not reported
Transporter 6 EPA ID:	Not reported
Transporter 7 EPA ID:	Not reported
Transporter 8 EPA ID:	Not reported
Transporter 9 EPA ID:	Not reported
Transporter 10 EPA ID:	Not reported
Date Trans1 Transported Waste:	Not reported
Date Trans2 Transported Waste:	Not reported
Date Trans3 Transported Waste:	Not reported
Date Trans4 Transported Waste:	Not reported
Date Trans5 Transported Waste:	Not reported
Date Trans6 Transported Waste:	Not reported
Date Trans7 Transported Waste:	Not reported
Date Trans8 Transported Waste:	Not reported
Date Trans9 Transported Waste:	Not reported
Date Trans10 Transported Waste:	Not reported
Date TSDF Received Waste:	Not reported
TSDF EPA Facility Name:	Not reported
QTY Units:	Not reported
Transporter SEQ ID:	Not reported
Transporter-1 Date:	Not reported
Waste SEQ ID:	Not reported
Waste Type Code 2:	Not reported
Waste Type Code 3:	Not reported
Waste Type Code 4:	Not reported
Waste Type Code 5:	Not reported
Waste Type Code 6:	Not reported
Date Accepted:	Not reported
Manifest Discrepancy Type:	Not reported
Data Entry Number:	Not reported
Was Load Rejected:	NEW YORK, NY 10003
Reason Load Was Rejected:	Not reported

Q144 **CON ED** **NY MANIFEST** **S119074924**
ENE **34-17 42ND ST** **N/A**
< 1/8 **LONG ISLAND CITY, NY 11101**
0.091 mi.
479 ft. **Site 9 of 9 in cluster Q**

Relative:
Higher

Actual:
49 ft.

NY MANIFEST:

Name:	CON ED
Address:	34-17 42ND ST
City,State,Zip:	LONG ISLAND CITY, NY 11101
Country:	USA
EPA ID:	NYP004776159
Facility Status:	Not reported

CON ED (Continued) **S119074924**

Location Address 1:	34-17 42 STREET
Code:	BP
Location Address 2:	SB 13656
Total Tanks:	Not reported
Location City:	QUEENS
Location State:	NY
Location Zip:	11101
Location Zip 4:	Not reported

NY MANIFEST:

EPAID:	NYP004776159
Mailing Name:	CON ED
Mailing Contact:	TOM TEELING
Mailing Address 1:	4 IRVING PLACE - 15TH FLOOR
Mailing Address 2:	Not reported
Mailing City:	NEW YORK
Mailing State:	NY
Mailing Zip:	10003
Mailing Zip 4:	Not reported
Mailing Country:	USA
Mailing Phone:	2124603770

NY MANIFEST:

Document ID:	Not reported
Manifest Status:	Not reported
seq:	Not reported
Year:	Not reported
Trans1 State ID:	NJD003812047
Trans2 State ID:	Not reported
Generator Ship Date:	04/29/2015
Trans1 Recv Date:	04/29/2015
Trans2 Recv Date:	Not reported
TSD Site Recv Date:	05/04/2015
Part A Recv Date:	Not reported
Part B Recv Date:	Not reported
Generator EPA ID:	NYP004776159
Trans1 EPA ID:	Not reported
Trans2 EPA ID:	Not reported
TSDF ID 1:	NJD991291105
TSDF ID 2:	Not reported
Manifest Tracking Number:	002623967GBF
Import Indicator:	N
Export Indicator:	N
Discr Quantity Indicator:	N
Discr Type Indicator:	N
Discr Residue Indicator:	N
Discr Partial Reject Indicator:	N
Discr Full Reject Indicator:	N
Manifest Ref Number:	Not reported
Alt Facility RCRA ID:	Not reported
Alt Facility Sign Date:	Not reported
MGMT Method Type Code:	H110
Waste Code:	Not reported
Waste Code:	Not reported
Waste Code:	Not reported
Waste Code:	Not reported
Waste Code:	Not reported

CON ED (Continued) **S119074924**

Waste Code:	Not reported
Quantity:	50
Units:	G - Gallons (liquids only)* (8.3 pounds)
Number of Containers:	1
Container Type:	TT - Cargo tank, tank trucks
Handling Method:	T Chemical, physical, or biological treatment.
Specific Gravity:	1
Waste Code:	D008
Waste Code 1_2:	Not reported
Waste Code 1_3:	Not reported
Waste Code 1_4:	Not reported
Waste Code 1_5:	Not reported
Waste Code 1_6:	Not reported

V145 **TRI-US AUTO BODY SERVICE INC** **RCRA NonGen / NLR** **1000139975**
WSW **36-46 38TH ST** **FINDS** **NYD981134737**
< 1/8 **LONG ISLAND CITY, NY 11101** **ECHO**
0.093 mi. **NY MANIFEST**
489 ft. **Site 3 of 4 in cluster V**

Relative: **Lower**
Actual: **27 ft.**

RCRA NonGen / NLR:

Date Form Received by Agency:	2007-01-01 00:00:00.0
Handler Name:	TRI-US AUTO BODY SERVICE INC
Handler Address:	36-46 38TH ST
Handler City,State,Zip:	LONG ISLAND CITY, NY 11101
EPA ID:	NYD981134737
Contact Name:	Not reported
Contact Address:	38TH ST
Contact City,State,Zip:	LONG ISLAND CITY, NY 11101
Contact Telephone:	Not reported
Contact Fax:	Not reported
Contact Email:	Not reported
Contact Title:	Not reported
EPA Region:	02
Land Type:	Not reported
Federal Waste Generator Description:	Not a generator, verified
Non-Notifier:	Not reported
Biennial Report Cycle:	Not reported
Accessibility:	Not reported
Active Site Indicator:	Not reported
State District Owner:	NY
State District:	NYSDEC R2
Mailing Address:	38TH ST
Mailing City,State,Zip:	LONG ISLAND CITY, NY 11101
Owner Name:	OWNERNAME
Owner Type:	Private
Operator Name:	OWNERNAME
Operator Type:	Private
Short-Term Generator Activity:	No
Importer Activity:	No
Mixed Waste Generator:	No
Transporter Activity:	No
Transfer Facility Activity:	No
Recycler Activity with Storage:	No
Small Quantity On-Site Burner Exemption:	No
Smelting Melting and Refining Furnace Exemption:	No
Underground Injection Control:	No

TRI-US AUTO BODY SERVICE INC (Continued) **1000139975**

Off-Site Waste Receipt:	No
Universal Waste Indicator:	No
Universal Waste Destination Facility:	No
Federal Universal Waste:	No
Active Site Fed-Reg Treatment Storage and Disposal Facility:	Not reported
Active Site Converter Treatment storage and Disposal Facility:	Not reported
Active Site State-Reg Treatment Storage and Disposal Facility:	Not reported
Active Site State-Reg Handler:	---
Federal Facility Indicator:	Not reported
Hazardous Secondary Material Indicator:	NN
Sub-Part K Indicator:	Not reported
Commercial TSD Indicator:	No
Treatment Storage and Disposal Type:	Not reported
2018 GPRA Permit Baseline:	Not on the Baseline
2018 GPRA Renewals Baseline:	Not on the Baseline
Permit Renewals Workload Universe:	Not reported
Permit Workload Universe:	Not reported
Permit Progress Universe:	Not reported
Post-Closure Workload Universe:	Not reported
Closure Workload Universe:	Not reported
202 GPRA Corrective Action Baseline:	No
Corrective Action Workload Universe:	No
Subject to Corrective Action Universe:	No
Non-TSDFs Where RCRA CA has Been Imposed Universe:	No
TSDFs Potentially Subject to CA Under 3004 (u)/(v) Universe:	No
TSDFs Only Subject to CA under Discretionary Auth Universe:	No
Corrective Action Priority Ranking:	No NCAPS ranking
Environmental Control Indicator:	No
Institutional Control Indicator:	No
Human Exposure Controls Indicator:	N/A
Groundwater Controls Indicator:	N/A
Operating TSDF Universe:	Not reported
Full Enforcement Universe:	Not reported
Significant Non-Complier Universe:	No
Unaddressed Significant Non-Complier Universe:	No
Addressed Significant Non-Complier Universe:	No
Significant Non-Complier With a Compliance Schedule Universe:	No
Financial Assurance Required:	Not reported
Handler Date of Last Change:	2015-04-14 00:00:00.0
Recognized Trader-Importer:	No
Recognized Trader-Exporter:	No
Importer of Spent Lead Acid Batteries:	No
Exporter of Spent Lead Acid Batteries:	No
Recycler Activity Without Storage:	Not reported
Manifest Broker:	Not reported
Sub-Part P Indicator:	No

Hazardous Waste Summary:

Waste Code:	NONE
Waste Description:	NONE

Handler - Owner Operator:

Owner/Operator Indicator:	Owner
Owner/Operator Name:	OWNERNAME
Legal Status:	Private

TRI-US AUTO BODY SERVICE INC (Continued) **1000139975**

Date Became Current: Not reported
Date Ended Current: Not reported
Owner/Operator Address: NOT REQUIRED
Owner/Operator City,State,Zip: NOT REQUIRED, WY 99999
Owner/Operator Telephone: 212-555-1212
Owner/Operator Telephone Ext: Not reported
Owner/Operator Fax: Not reported
Owner/Operator Email: Not reported

Owner/Operator Indicator: Owner
Owner/Operator Name: OWNERNAME
Legal Status: Private
Date Became Current: Not reported
Date Ended Current: Not reported
Owner/Operator Address: NOT REQUIRED
Owner/Operator City,State,Zip: NOT REQUIRED, WY 99999
Owner/Operator Telephone: 212-555-1212
Owner/Operator Telephone Ext: Not reported
Owner/Operator Fax: Not reported
Owner/Operator Email: Not reported

Owner/Operator Indicator: Operator
Owner/Operator Name: OWNERNAME
Legal Status: Private
Date Became Current: Not reported
Date Ended Current: Not reported
Owner/Operator Address: NOT REQUIRED
Owner/Operator City,State,Zip: NOT REQUIRED, WY 99999
Owner/Operator Telephone: 212-555-1212
Owner/Operator Telephone Ext: Not reported
Owner/Operator Fax: Not reported
Owner/Operator Email: Not reported

Historic Generators:
Receive Date: 1999-07-14 00:00:00.0
Handler Name: TRI-US AUTO BODY SERVICE INC
Federal Waste Generator Description: Small Quantity Generator
State District Owner: NY
Large Quantity Handler of Universal Waste: No
Recognized Trader Importer: No
Recognized Trader Exporter: No
Spent Lead Acid Battery Importer: No
Spent Lead Acid Battery Exporter: No
Current Record: No
Non Storage Recycler Activity: Not reported
Electronic Manifest Broker: Not reported

Receive Date: 2006-01-01 00:00:00.0
Handler Name: TRI-US AUTO BODY SERVICE INC
Federal Waste Generator Description: Not a generator, verified
State District Owner: NY
Large Quantity Handler of Universal Waste: No
Recognized Trader Importer: No
Recognized Trader Exporter: No
Spent Lead Acid Battery Importer: No
Spent Lead Acid Battery Exporter: No
Current Record: No

TRI-US AUTO BODY SERVICE INC (Continued) **1000139975**

Non Storage Recycler Activity: Not reported
Electronic Manifest Broker: Not reported

Receive Date: 2007-01-01 00:00:00.0
Handler Name: TRI-US AUTO BODY SERVICE INC
Federal Waste Generator Description: Not a generator, verified
State District Owner: NY
Large Quantity Handler of Universal Waste: No
Recognized Trader Importer: No
Recognized Trader Exporter: No
Spent Lead Acid Battery Importer: No
Spent Lead Acid Battery Exporter: No
Current Record: Yes
Non Storage Recycler Activity: Not reported
Electronic Manifest Broker: Not reported

Receive Date: 1985-09-12 00:00:00.0
Handler Name: TRI-US AUTO BODY SERVICE INC
Federal Waste Generator Description: Large Quantity Generator
State District Owner: NY
Large Quantity Handler of Universal Waste: No
Recognized Trader Importer: No
Recognized Trader Exporter: No
Spent Lead Acid Battery Importer: No
Spent Lead Acid Battery Exporter: No
Current Record: No
Non Storage Recycler Activity: Not reported
Electronic Manifest Broker: Not reported

List of NAICS Codes and Descriptions:
NAICS Codes: No NAICS Codes Found

Facility Has Received Notices of Violations:
Violations: No Violations Found

Evaluation Action Summary:
Evaluations: No Evaluations Found

FINDS:
Registry ID: 110004399829

Click Here:

Environmental Interest/Information System:
RCRAInfo is a national information system that supports the Resource Conservation and Recovery Act (RCRA) program through the tracking of events and activities related to facilities that generate, transport, and treat, store, or dispose of hazardous waste. RCRAInfo allows RCRA program staff to track the notification, permit, compliance, and corrective action activities required under RCRA.

Click this hyperlink while viewing on your computer to access additional FINDS: detail in the EDR Site Report.

ECHO:

TRI-US AUTO BODY SERVICE INC (Continued) **1000139975**

Envid:	1000139975
Registry ID:	110004399829
DFR URL:	http://echo.epa.gov/detailed-facility-report?fid=110004399829
Name:	TRI-US AUTO BODY SERVICE INC
Address:	36-46 38TH ST
City,State,Zip:	LONG ISLAND CITY, NY 11101

NY MANIFEST:

Name:	TRI US BODY SERVICE INCORPORATED
Address:	36-46 38TH ST
City,State,Zip:	LONG ISLAND CITY, NY 11101
Country:	USA
EPA ID:	NYD981134737
Facility Status:	Not reported
Location Address 1:	36-46 38TH STREET
Code:	BP
Location Address 2:	Not reported
Total Tanks:	Not reported
Location City:	LONG ISLAND CITY
Location State:	NY
Location Zip:	11101
Location Zip 4:	Not reported

NY MANIFEST:

EPAID:	NYD981134737
Mailing Name:	TRI US BODY SERVICE INCORPORATED
Mailing Contact:	TRI US BODY SERVICE INCORPORATED
Mailing Address 1:	36-46 38TH STREET
Mailing Address 2:	Not reported
Mailing City:	LONG ISLAND CITY
Mailing State:	NY
Mailing Zip:	11101
Mailing Zip 4:	Not reported
Mailing Country:	USA
Mailing Phone:	7187293414

NY MANIFEST:

Document ID:	NJA3038895
Manifest Status:	Not reported
seq:	01
Year:	1999
Trans1 State ID:	10339
Trans2 State ID:	Not reported
Generator Ship Date:	04/13/1999
Trans1 Recv Date:	04/13/1999
Trans2 Recv Date:	Not reported
TSD Site Recv Date:	04/15/1999
Part A Recv Date:	Not reported
Part B Recv Date:	Not reported
Generator EPA ID:	NYD981134737
Trans1 EPA ID:	NJD986608941
Trans2 EPA ID:	Not reported
TSDF ID 1:	NJD002454544
TSDF ID 2:	Not reported
Manifest Tracking Number:	Not reported
Import Indicator:	Not reported
Export Indicator:	Not reported

TRI-US AUTO BODY SERVICE INC (Continued) **1000139975**

Discr Quantity Indicator:	Not reported
Discr Type Indicator:	Not reported
Discr Residue Indicator:	Not reported
Discr Partial Reject Indicator:	Not reported
Discr Full Reject Indicator:	Not reported
Manifest Ref Number:	Not reported
Alt Facility RCRA ID:	Not reported
Alt Facility Sign Date:	Not reported
MGMT Method Type Code:	Not reported
Waste Code:	F005 - UNKNOWN
Waste Code:	Not reported
Waste Code:	Not reported
Waste Code:	Not reported
Waste Code:	Not reported
Waste Code:	Not reported
Quantity:	00070
Units:	G - Gallons (liquids only)* (8.3 pounds)
Number of Containers:	001
Container Type:	TT - Cargo tank, tank trucks
Handling Method:	R Material recovery of more than 75 percent of the total material.
Specific Gravity:	01.00

U146 **LEVCO METALS PROPERTY** **NY VAPOR REOPENED** **S105973023**
NNW **34-11 36TH STREET** **N/A**
< 1/8 **LONG ISLAND CITY, NY**
0.093 mi.
491 ft. **Site 10 of 14 in cluster U**

Relative: **Lower**
Actual: **39 ft.**

VAPOR REOPENED:

Name:	LEVCO METALS PROPERTY
Address:	34-11 36TH STREET
City,State,Zip:	LONG ISLAND CITY, NY
Site Code:	241009
Facility Status:	Complete (No Further Action)

X147 **MARZOCCO DUN-RITE-34-11 38 ST** **NY AIRS** **S121489457**
North **34-11 38TH STREET** **N/A**
< 1/8 **QUEENS, NY 11101**
0.093 mi.
492 ft. **Site 1 of 5 in cluster X**

Relative: **Lower**
Actual: **39 ft.**

AIRS:

Name:	MARZOCCO DUN-RITE-34-11 38 ST
Address:	34-11 38TH STREET
City,State,Zip:	QUEENS, NY 11101
DECID:	2630400077
Latitude:	Not reported
Process ID:	Not reported
Longitude:	Not reported
FIPS Code:	Not reported
Auth Type Code:	AFR
Permit Status:	Issued
Auth Status Code:	2
Emissions:	Not reported
Issue date:	06/24/2010

MARZOCCO DUN-RITE-34-11 38 ST (Continued) **S121489457**

Expired Date:	Not reported
Emission Unit date:	Not reported
Contamination:	Not reported
EPA Control Code:	Not reported
Control Eff:	Not reported
Unit:	Not reported

X148 **MARZOCCO DUN-RITE AUTO BODY INC** **RCRA-VSQG** **1000443445**
North **34-11 38TH ST** **NY MANIFEST** **NYD981134695**
< 1/8 **LONG ISLAND CITY, NY 11101**
0.093 mi.
492 ft. **Site 2 of 5 in cluster X**

Relative: **Lower**
Actual: **39 ft.**

RCRA-VSQG:

Date Form Received by Agency:	2007-01-01 00:00:00.0
Handler Name:	MARZOCCO DUN-RITE AUTO BODY INC
Handler Address:	34-11 38TH ST
Handler City,State,Zip:	LONG ISLAND CITY, NY 11101-1353
EPA ID:	NYD981134695
Contact Name:	Not reported
Contact Address:	38TH ST
Contact City,State,Zip:	LONG ISLAND CITY, NY 11101
Contact Telephone:	Not reported
Contact Fax:	Not reported
Contact Email:	Not reported
Contact Title:	Not reported
EPA Region:	02
Land Type:	Not reported
Federal Waste Generator Description:	Conditionally Exempt Small Quantity Generator
Non-Notifier:	Not reported
Biennial Report Cycle:	Not reported
Accessibility:	Not reported
Active Site Indicator:	Handler Activities
State District Owner:	NY
State District:	NYSDEC R2
Mailing Address:	38TH ST
Mailing City,State,Zip:	LONG ISLAND CITY, NY 11101
Owner Name:	OWNERNAME
Owner Type:	Private
Operator Name:	OWNERNAME
Operator Type:	Private
Short-Term Generator Activity:	No
Importer Activity:	No
Mixed Waste Generator:	No
Transporter Activity:	No
Transfer Facility Activity:	No
Recycler Activity with Storage:	No
Small Quantity On-Site Burner Exemption:	No
Smelting Melting and Refining Furnace Exemption:	No
Underground Injection Control:	No
Off-Site Waste Receipt:	No
Universal Waste Indicator:	No
Universal Waste Destination Facility:	No
Federal Universal Waste:	No
Active Site Fed-Reg Treatment Storage and Disposal Facility:	Not reported
Active Site Converter Treatment storage and Disposal Facility:	Not reported
Active Site State-Reg Treatment Storage and Disposal Facility:	Not reported
Active Site State-Reg Handler:	---

MARZOCCO DUN-RITE AUTO BODY INC (Continued) **1000443445**

Federal Facility Indicator:	Not reported
Hazardous Secondary Material Indicator:	NN
Sub-Part K Indicator:	Not reported
Commercial TSD Indicator:	No
Treatment Storage and Disposal Type:	Not reported
2018 GPRA Permit Baseline:	Not on the Baseline
2018 GPRA Renewals Baseline:	Not on the Baseline
Permit Renewals Workload Universe:	Not reported
Permit Workload Universe:	Not reported
Permit Progress Universe:	Not reported
Post-Closure Workload Universe:	Not reported
Closure Workload Universe:	Not reported
202 GPRA Corrective Action Baseline:	No
Corrective Action Workload Universe:	No
Subject to Corrective Action Universe:	No
Non-TSDFs Where RCRA CA has Been Imposed Universe:	No
TSDFs Potentially Subject to CA Under 3004 (u)/(v) Universe:	No
TSDFs Only Subject to CA under Discretionary Auth Universe:	No
Corrective Action Priority Ranking:	No NCAPS ranking
Environmental Control Indicator:	No
Institutional Control Indicator:	No
Human Exposure Controls Indicator:	N/A
Groundwater Controls Indicator:	N/A
Operating TSDF Universe:	Not reported
Full Enforcement Universe:	Not reported
Significant Non-Complier Universe:	No
Unaddressed Significant Non-Complier Universe:	No
Addressed Significant Non-Complier Universe:	No
Significant Non-Complier With a Compliance Schedule Universe:	No
Financial Assurance Required:	Not reported
Handler Date of Last Change:	2015-04-14 00:00:00.0
Recognized Trader-Importer:	No
Recognized Trader-Exporter:	No
Importer of Spent Lead Acid Batteries:	No
Exporter of Spent Lead Acid Batteries:	No
Recycler Activity Without Storage:	Not reported
Manifest Broker:	Not reported
Sub-Part P Indicator:	No

Hazardous Waste Summary:

Waste Code:	NONE
Waste Description:	NONE

Handler - Owner Operator:

Owner/Operator Indicator:	Owner
Owner/Operator Name:	OWNERNAME
Legal Status:	Private
Date Became Current:	Not reported
Date Ended Current:	Not reported
Owner/Operator Address:	NOT REQUIRED
Owner/Operator City,State,Zip:	NOT REQUIRED, WY 99999
Owner/Operator Telephone:	212-555-1212
Owner/Operator Telephone Ext:	Not reported
Owner/Operator Fax:	Not reported
Owner/Operator Email:	Not reported

MARZOCCO DUN-RITE AUTO BODY INC (Continued) **1000443445**

Owner/Operator Indicator: Owner
Owner/Operator Name: OWNERNAME
Legal Status: Private
Date Became Current: Not reported
Date Ended Current: Not reported
Owner/Operator Address: NOT REQUIRED
Owner/Operator City,State,Zip: NOT REQUIRED, WY 99999
Owner/Operator Telephone: 212-555-1212
Owner/Operator Telephone Ext: Not reported
Owner/Operator Fax: Not reported
Owner/Operator Email: Not reported

Owner/Operator Indicator: Operator
Owner/Operator Name: OWNERNAME
Legal Status: Private
Date Became Current: Not reported
Date Ended Current: Not reported
Owner/Operator Address: NOT REQUIRED
Owner/Operator City,State,Zip: NOT REQUIRED, WY 99999
Owner/Operator Telephone: 212-555-1212
Owner/Operator Telephone Ext: Not reported
Owner/Operator Fax: Not reported
Owner/Operator Email: Not reported

Historic Generators:
Receive Date: 1999-07-08 00:00:00.0
Handler Name: MARZOCCO DUN-RITE AUTO BODY INC
Federal Waste Generator Description: Not a generator, verified
State District Owner: NY
Large Quantity Handler of Universal Waste: No
Recognized Trader Importer: No
Recognized Trader Exporter: No
Spent Lead Acid Battery Importer: No
Spent Lead Acid Battery Exporter: No
Current Record: No
Non Storage Recycler Activity: Not reported
Electronic Manifest Broker: Not reported

Receive Date: 2006-01-01 00:00:00.0
Handler Name: MARZOCCO DUN-RITE AUTO BODY INC
Federal Waste Generator Description: Conditionally Exempt Small Quantity Generator
State District Owner: NY
Large Quantity Handler of Universal Waste: No
Recognized Trader Importer: No
Recognized Trader Exporter: No
Spent Lead Acid Battery Importer: No
Spent Lead Acid Battery Exporter: No
Current Record: No
Non Storage Recycler Activity: Not reported
Electronic Manifest Broker: Not reported

Receive Date: 2007-01-01 00:00:00.0
Handler Name: MARZOCCO DUN-RITE AUTO BODY INC
Federal Waste Generator Description: Conditionally Exempt Small Quantity Generator
State District Owner: NY
Large Quantity Handler of Universal Waste: No
Recognized Trader Importer: No

MARZOCCO DUN-RITE AUTO BODY INC (Continued) **1000443445**

Recognized Trader Exporter:	No
Spent Lead Acid Battery Importer:	No
Spent Lead Acid Battery Exporter:	No
Current Record:	Yes
Non Storage Recycler Activity:	Not reported
Electronic Manifest Broker:	Not reported

Receive Date:	1985-09-12 00:00:00.0
Handler Name:	MARZOCCO DUN-RITE AUTO BODY INC
Federal Waste Generator Description:	Large Quantity Generator
State District Owner:	NY
Large Quantity Handler of Universal Waste:	No
Recognized Trader Importer:	No
Recognized Trader Exporter:	No
Spent Lead Acid Battery Importer:	No
Spent Lead Acid Battery Exporter:	No
Current Record:	No
Non Storage Recycler Activity:	Not reported
Electronic Manifest Broker:	Not reported

List of NAICS Codes and Descriptions:

NAICS Codes:	No NAICS Codes Found

Facility Has Received Notices of Violations:

Violations:	No Violations Found

Evaluation Action Summary:

Evaluations:	No Evaluations Found

NY MANIFEST:

Name:	MARZOCCO DUN RITE AUTO BODY INCORPORATED
Address:	34-11 38TH ST
City,State,Zip:	LONG ISLAND CITY, NY 11101-1353
Country:	USA
EPA ID:	NYD981134695
Facility Status:	Not reported
Location Address 1:	34-11 38TH STREET
Code:	BP
Location Address 2:	Not reported
Total Tanks:	Not reported
Location City:	LONG ISLAND CITY
Location State:	NY
Location Zip:	11101
Location Zip 4:	Not reported

NY MANIFEST:

EPAID:	NYD981134695
Mailing Name:	MARZOCCO DUN RITE AUTO BODY INCORPORATED
Mailing Contact:	MARZOCCO DUN RITE AUTO BODY INCORPORATED
Mailing Address 1:	34-11 38TH STREET
Mailing Address 2:	Not reported
Mailing City:	LONG ISLAND CITY
Mailing State:	NY
Mailing Zip:	11101
Mailing Zip 4:	Not reported

MARZOCCO DUN-RITE AUTO BODY INC (Continued) **1000443445**

Mailing Country:	USA
Mailing Phone:	7189376767

NY MANIFEST:

Document ID:	Not reported
Manifest Status:	Not reported
seq:	Not reported
Year:	Not reported
Trans1 State ID:	TXR000081205
Trans2 State ID:	NJD071629976
Generator Ship Date:	09/20/2012
Trans1 Recv Date:	09/20/2012
Trans2 Recv Date:	09/27/2012
TSD Site Recv Date:	09/28/2012
Part A Recv Date:	Not reported
Part B Recv Date:	Not reported
Generator EPA ID:	NYD981134695
Trans1 EPA ID:	Not reported
Trans2 EPA ID:	Not reported
TSDF ID 1:	KYD053348108
TSDF ID 2:	Not reported
Manifest Tracking Number:	003309359SKS
Import Indicator:	N
Export Indicator:	N
Discr Quantity Indicator:	N
Discr Type Indicator:	N
Discr Residue Indicator:	N
Discr Partial Reject Indicator:	N
Discr Full Reject Indicator:	N
Manifest Ref Number:	Not reported
Alt Facility RCRA ID:	Not reported
Alt Facility Sign Date:	Not reported
MGMT Method Type Code:	H061
Waste Code:	Not reported
Waste Code:	Not reported
Waste Code:	Not reported
Waste Code:	Not reported
Waste Code:	Not reported
Waste Code:	Not reported
Quantity:	100
Units:	P - Pounds
Number of Containers:	1
Container Type:	DM - Metal drums, barrels
Handling Method:	R Material recovery of more than 75 percent of the total material.
Specific Gravity:	1
Waste Code:	F005
Waste Code 1_2:	F003
Waste Code 1_3:	D001
Waste Code 1_4:	D018
Waste Code 1_5:	D035
Waste Code 1_6:	Not reported

U149 **LEVCO METALS** **NY SHWS** **U003391190**
NNW **34-11 36TH STREET** **NY AST** **N/A**
< 1/8 **ASTORIA, NY 11106** **NY INST CONTROL**
0.094 mi. **NY VCP**
497 ft. **Site 11 of 14 in cluster U** **NY Spills**

Relative:
Lower

Actual:
39 ft.

SHWS:

Name:	LEVCO METALS PROPERTY
Address:	34-11 36TH STREET
City,State,Zip:	LONG ISLAND CITY, NY 11101
Program:	HW
Site Code:	58675
Classification:	C
Region:	2
Acres:	0.500
HW Code:	241009
Record Add:	11/18/1999
Record Upd:	05/16/2012
Updated By:	JHOCONNE

Site Description: "See also Site no. V00600 Location: The Levco Metals Finishers property is located in an urban area of New York City in an industrial part of Long Island City, Queens County. The address is 34-11 36th Street. Site Features: The entire site is occupied by a one story building which covers approximately 21,900 sq.ft. Historical Use: Levco was a metal finishing facility which conducted metal stripping, etching, and plating processes for over 30 years. Industrial operations ceased in November 1990. In March 1996, the Record of Decision (ROD) was executed, which recommended delisting of the site from the Registry. The site has been delisted from the Registry in May 1996. The ROD also recommended additional groundwater monitoring on a semi-annual basis. "

Env Problem: "Nature and Extent of Contamination: Interim Remedial Measures (IRMs) consisting of excavation and off-site disposal of soil achieved the main remedial goals of the removal of hazardous waste in the former sump area and the cleanup of on-site soil to levels protective of the public health and the environment. Additional remedial action commenced in 2005 under the Voluntary Cleanup Program (see site no. V00600) which is intended to address residual contaminants in the groundwater. An off-site vapor investigation was completed in 2010 which concluded that there were no off-site vapor issues. Soil: Prior to IRM: elevated concentrations of volatile organic compounds (e.g., 2 ppm trichloroethane; 3.5 ppm trichloroethene) and metals (e.g. 21.2 ppm cadmium; 12 ppm chromium) were detected in the soil beneath the sump area. Contaminated soil from this area was excavated and disposed off site in October 1994. Groundwater : On-Site groundwater is contaminated as a result of disposal activities. Predominant contaminants above Class GA groundwater standards are trichloroethene, 1,1,1-trichloroethane, and cis-1,2-dichloroethene. The ROD recommended additional groundwater monitoring on a semi-annual basis. From 1996 to 2001, several rounds of groundwater monitoring have been conducted and showed that the contaminant levels in the groundwater beneath the site have not declined to acceptable levels. Further remediation of groundwater is being addressed under site no. V00600. Soil gas: An off-site vapor investigation was completed in 2010 which concluded that there were no off-site vapor issues. "

Health Problem: "Soil and groundwater are contaminated with volatile organic compounds (VOCs). Exposure to contaminated groundwater is not expected since the area is served by public water. Contaminated soil

LEVCO METALS (Continued) **U003391190**

is subsurface, therefore exposure is unlikely. A soil vapor extraction system is in place on-site to remediate VOCs in soil and soil vapor. Therefore, inhalation exposure via soil vapor exposure has been minimized. Additional data is needed to evaluate the potential for off-site exposure due to soil vapor intrusion."

Dump:	False
Structure:	True
Lagoon:	False
Landfill:	False
Pond:	False
Disp Start:	unknown
Disp Term:	1990
Lat/Long:	40:45:32:0 / 73:55:20:0
Dell:	False
Record Add:	1999-11-18 12:00:00
Record Upd:	1999-11-18 12:00:00
Updated By:	INITIAL
Own Op:	3
Sub Type:	NNN
Owner Name:	Not reported
Owner Company:	KAUFMAN ASTORIA STUDIOS
Owner Address:	Not reported
Owner Addr2:	Not reported
Owner City,St,Zip:	ZZ
Owner Country:	United States of America
Own Op:	1
Sub Type:	E
Owner Name:	GEORGE S. KAUFMAN
Owner Company:	KAUFMAN ASTORIA STUDIOS
Owner Address:	34-12 36TH ST.
Owner Addr2:	Not reported
Owner City,St,Zip:	LONG ISLAND CITY, NY 11101
Owner Country:	United States of America
Own Op:	4
Sub Type:	NNN
Owner Name:	Not reported
Owner Company:	Kaufman Astoria Studios
Owner Address:	34-12 36th Street
Owner Addr2:	Not reported
Owner City,St,Zip:	Long Island City, NY 11101
Owner Country:	United States of America
HW Code:	241009
Waste Type:	TRICHLOROETHENE (TCE)
Waste Quantity:	UNKNOWN
Waste Code:	Not reported
Crossref ID:	Not reported
Cross Ref Type Code:	Not reported
Cross Ref Type:	Not reported
Record Added Date:	Not reported
Record Updated:	Not reported
Updated By:	Not reported

AST:

Name:	3411 36TH AVENUE
Address:	34-11 36TH AVENUE
City,State,Zip:	ASTORIA, NY 11106
Region:	STATE

LEVCO METALS (Continued) **U003391190**

DEC Region: 2
Site Status: Active
Facility Id: 2-334979
Program Type: PBS
UTM X: 590556.62142
UTM Y: 4512165.84474
Expiration Date: 11/16/2022
Site Type: Apartment Building/Office Building

Affiliation Records:

Site Id: 15954
Affiliation Type: Facility Operator
Company Name: 3411 36TH AVENUE
Contact Type: Not reported
Contact Name: DIMITRIOS TSAKONAS
Address1: Not reported
Address2: Not reported
City: Not reported
State: NN
Zip Code: Not reported
Country Code: 001
Phone: (212) 249-1400
EMail: Not reported
Fax Number: Not reported
Modified By: dxliving
Date Last Modified: 2007-10-11

Site Id: 15954
Affiliation Type: Mail Contact
Company Name: DIMITRIOS TSAKONAS
Contact Type: MANAGING AGENT
Contact Name: ANNIE ASSOULINE
Address1: 415 EAST 75TH ST. APT 1FW
Address2: Not reported
City: NEW YORK
State: NY
Zip Code: 10021
Country Code: 001
Phone: (212) 249-1400
EMail: ASAPROP@AOL.COM
Fax Number: Not reported
Modified By: dxliving
Date Last Modified: 2007-10-11

Site Id: 15954
Affiliation Type: Emergency Contact
Company Name: DIMITRIOS TSAKONAS
Contact Type: Not reported
Contact Name: DEMETRIOS TSAKONOS
Address1: Not reported
Address2: Not reported
City: Not reported
State: NN
Zip Code: Not reported
Country Code: 999
Phone: (917) 807-9084
EMail: Not reported
Fax Number: Not reported

LEVCO METALS (Continued) **U003391190**

Modified By:	DMPOKRZY
Date Last Modified:	2017-10-23
Site Id:	15954
Affiliation Type:	Facility Owner
Company Name:	DIMITRIOS TSAKONAS
Contact Type:	OWNER
Contact Name:	DEMETRIOS TSAKONOS
Address1:	415 EAST 75TH ST. APT 1FW
Address2:	Not reported
City:	NEW YORK
State:	NY
Zip Code:	10021
Country Code:	001
Phone:	(212) 249-1400
EMail:	Not reported
Fax Number:	Not reported
Modified By:	DMPOKRZY
Date Last Modified:	2017-10-23

Tank Info:

Tank Number:	001
Tank Id:	20924
Material Code:	0001
Common Name of Substance:	#2 Fuel Oil (On-Site Consumption)

Equipment Records:

	H00 - Tank Leak Detection - None
	L09 - Piping Leak Detection - Exempt Suction Piping
	B00 - Tank External Protection - None
	C00 - Pipe Location - No Piping
	F00 - Pipe External Protection - None
	A00 - Tank Internal Protection - None
	D01 - Pipe Type - Steel/Carbon Steel/Iron
	I04 - Overfill - Product Level Gauge (A/G)
	G00 - Tank Secondary Containment - None
	J02 - Dispenser - Suction Dispenser
Tank Location:	Aboveground - contact with soil.... Tank bottom rests on soil, allowing no visual inspection.
Tank Type:	Steel/Carbon Steel/Iron
Tank Status:	In Service
Pipe Model:	Not reported
Install Date:	01/01/1940
Capacity Gallons:	3000
Tightness Test Method:	NN
Date Test:	Not reported
Next Test Date:	Not reported
Date Tank Closed:	Not reported
Register:	True
Modified By:	DMPOKRZY
Last Modified:	10/23/2017
Material Name:	#2 fuel oil (on-site consumption)

INST CONTROL:
Name: LEVCO METALS

LEVCO METALS (Continued) **U003391190**

Address: 34-11 36TH STREET
City,State,Zip: ASTORIA, NY 11106
Site Code: 57131
Control Name: Deed Restriction
HW Code: V00600
Control Code: A
Control Type: INST
Dt record added: 11/21/2017
Dt rec updated: 07/05/2018
Updated By: LSZINOMA
Site Code: 57131
Site Description: "See also Site no. 241009 Location: The Levco Metals Finishers property is located in an urban area in New York City in an industrial/residential part of Long Island City, Queens County. The address is 34-11 36th Street. Site Features: The site is undergoing development. Current Zoning and Land Use: The site is under construction. The zoning is commercial. Past Use of the Site: Levco was a metal finishing facility which conducted metal stripping, etching, and plating processes for over 30 years. Industrial operations ceased in November 1990. The entire site was occupied by a one story building which covered approximately 21,900 sq.ft and was demolished in 2000. The site was used as a parking lot until 2017. Site Geology and Hydrogeology: Site soils removed from the sump area were described as silty, clayey sands and clay in the upper part of the aquifer with coarser sand and gravel deposits to a till layer above the bedrock. The groundwater table is at 15 feet below grade and the bedrock is 30 feet below that. Groundwater flows to the west, and the East River lies 1.5 miles west of the site."
Env Problem: "Nature and Extent of Contamination: The remediation of the site is complete. The contaminant of concern in soil and groundwater had been trichloroethene (TCE). Remedial actions have successfully achieved soil cleanup objectives for commercial use. Residual contamination is being managed under a Site Management Plan. "
Health Problem: "Remedial actions are complete and measures are in place to control the potential for coming in contact with residual contamination remaining at the site. "
Dump: False
Structure: False
Lagoon: False
Landfill: False
Pond: False
Disp Start: Not reported
Disp Term: Not reported
Lat/Long: Not reported
Dell: Not reported
Record Add: 2013-09-19 15:01:00
Record Upd: 2018-01-18 09:36:00
Updated By: JHOCONNE
Own Op: 6
Sub Type: 01
Owner Name: Tracy Capune
Owner Company: LEVCO WOODWORK JOINT VENTURE
Owner Address: C/O KAUFMAN REALTY, 450 SEVENTH AVE
Owner Addr2: Not reported
Owner City,St,Zip: NEW YORK, NY 10123
Owner Country: United States of America
Own Op: 1

LEVCO METALS (Continued) **U003391190**

Sub Type: P03
Owner Name: Tracy Capune
Owner Company: Kaufman Astoria Studios
Owner Address: 34-12 36th Street
Owner Addr2: Executive Offices, 2nd floor
Owner City,St,Zip: Astoria, NY 11106
Owner Country: United States of America
Own Op: 4
Sub Type: 03
Owner Name: Tracy Capune
Owner Company: Kaufman Astoria Studios
Owner Address: 34-12 36TH STREET
Owner Addr2: 2nd Floor Executive Offices
Owner City,St,Zip: ASTORIA, NY 11106
Owner Country: United States of America
Own Op: Document Repository
Sub Type: NNN
Owner Name: Not reported
Owner Company: Queens Library at Broadway
Owner Address: 4020 Broadway
Owner Addr2: Not reported
Owner City,St,Zip: Long Island City, NY 11103
Owner Country: United States of America
Own Op: Document Repository
Sub Type: NNN
Owner Name: Not reported
Owner Company: Community Board No. 1
Owner Address: 45-02 Ditmars Boulevard
Owner Addr2: LL Suite 1025
Owner City,St,Zip: Astoria, NY 11105
Owner Country: United States of America
HW Code: V00600
Waste Type: 1,1,1-TCA
Waste Quantity: UNKNOWN
Waste Code: Not reported
HW Code: V00600
Waste Type: 1,1,1-TCA
Waste Quantity: UNKNOWN
Waste Code: Not reported
HW Code: V00600
Waste Type: 1,1,1 TCA
Waste Quantity: UNKNOWN
Waste Code: Not reported
HW Code: V00600
Waste Type: 1,1,1 TCA
Waste Quantity: UNKNOWN
Waste Code: Not reported
HW Code: V00600
Waste Type: TRICHLOROETHENE (TCE)
Waste Quantity: UNKNOWN
Waste Code: Not reported
HW Code: V00600
Waste Type: TRICHLOROETHENE (TCE)
Waste Quantity: UNKNOWN
Waste Code: Not reported
Crossref ID: 241009
Cross Ref Type Code: 02

LEVCO METALS (Continued) **U003391190**

Cross Ref Type: HW Site ID
Record Added Date: 2002-07-23 08:57:00
Record Updated: 2002-08-19 14:01:00
Updated By: brhumphr
Crossref ID: 2-090360
Cross Ref Type Code: 18
Cross Ref Type: PBS No.
Record Added Date: 2017-11-21 16:39:00
Record Updated: 2017-11-21 16:39:00
Updated By: SMMARTIN
Crossref ID: W2-0939-02-10
Cross Ref Type Code: 23
Cross Ref Type: Agreement/Consent Order Number
Record Added Date: 2017-11-21 16:37:00
Record Updated: 2017-11-21 16:37:00
Updated By: SMMARTIN
Crossref ID: 2017000395873
Cross Ref Type Code: 25
Cross Ref Type: County Recording Identifier
Record Added Date: 2017-11-21 16:23:00
Record Updated: 2017-11-21 16:23:00
Updated By: SMMARTIN
Crossref ID: 12/16/2002
Cross Ref Type Code: 26
Cross Ref Type: Agreement/Consent Order Date
Record Added Date: 2017-11-21 16:38:00
Record Updated: 2017-11-21 16:38:00
Updated By: SMMARTIN

Name: LEVCO METALS
Address: 34-11 36TH STREET
City,State,Zip: ASTORIA, NY 11106
Site Code: 57131
Control Name: Ground Water Use Restriction
HW Code: V00600
Control Code: 08
Control Type: INST
Dt record added: 11/21/2017
Dt rec updated: 07/05/2018
Updated By: LSZINOMA
Site Code: 57131
Site Description: "See also Site no. 241009 Location: The Levco Metals Finishers property is located in an urban area in New York City in an industrial/residential part of Long Island City, Queens County. The address is 34-11 36th Street. Site Features: The site is undergoing development. Current Zoning and Land Use: The site is under construction. The zoning is commercial. Past Use of the Site: Levco was a metal finishing facility which conducted metal stripping, etching, and plating processes for over 30 years. Industrial operations ceased in November 1990. The entire site was occupied by a one story building which covered approximately 21,900 sq.ft and was demolished in 2000. The site was used as a parking lot until 2017. Site Geology and Hydrogeology: Site soils removed from the sump area were described as silty, clayey sands and clay in the upper part of the aquifer with coarser sand and gravel deposits to a till layer above the bedrock. The groundwater table is at 15 feet below grade and the bedrock is 30 feet below that. Groundwater flows to the west,

LEVCO METALS (Continued) **U003391190**

and the East River lies 1.5 miles west of the site."
Env Problem: "Nature and Extent of Contamination: The remediation of the site is complete. The contaminant of concern in soil and groundwater had been trichloroethene (TCE). Remedial actions have successfully achieved soil cleanup objectives for commercial use. Residual contamination is being managed under a Site Management Plan. "
Health Problem: "Remedial actions are complete and measures are in place to control the potential for coming in contact with residual contamination remaining at the site. "
Dump: False
Structure: False
Lagoon: False
Landfill: False
Pond: False
Disp Start: Not reported
Disp Term: Not reported
Lat/Long: Not reported
Dell: Not reported
Record Add: 2013-09-19 15:01:00
Record Upd: 2018-01-18 09:36:00
Updated By: JHOCONNE
Own Op: 6
Sub Type: 01
Owner Name: Tracy Capune
Owner Company: LEVCO WOODWORK JOINT VENTURE
Owner Address: C/O KAUFMAN REALTY, 450 SEVENTH AVE
Owner Addr2: Not reported
Owner City,St,Zip: NEW YORK, NY 10123
Owner Country: United States of America
Own Op: 1
Sub Type: P03
Owner Name: Tracy Capune
Owner Company: Kaufman Astoria Studios
Owner Address: 34-12 36th Street
Owner Addr2: Executive Offices, 2nd floor
Owner City,St,Zip: Astoria, NY 11106
Owner Country: United States of America
Own Op: 4
Sub Type: 03
Owner Name: Tracy Capune
Owner Company: Kaufman Astoria Studios
Owner Address: 34-12 36TH STREET
Owner Addr2: 2nd Floor Executive Offices
Owner City,St,Zip: ASTORIA, NY 11106
Owner Country: United States of America
Own Op: Document Repository
Sub Type: NNN
Owner Name: Not reported
Owner Company: Queens Library at Broadway
Owner Address: 4020 Broadway
Owner Addr2: Not reported
Owner City,St,Zip: Long Island City, NY 11103
Owner Country: United States of America
Own Op: Document Repository
Sub Type: NNN
Owner Name: Not reported
Owner Company: Community Board No. 1

LEVCO METALS (Continued) **U003391190**

Owner Address: 45-02 Ditmars Boulevard
Owner Addr2: LL Suite 1025
Owner City,St,Zip: Astoria, NY 11105
Owner Country: United States of America
HW Code: V00600
Waste Type: 1,1,1-TCA
Waste Quantity: UNKNOWN
Waste Code: Not reported
HW Code: V00600
Waste Type: 1,1,1-TCA
Waste Quantity: UNKNOWN
Waste Code: Not reported
HW Code: V00600
Waste Type: 1,1,1 TCA
Waste Quantity: UNKNOWN
Waste Code: Not reported
HW Code: V00600
Waste Type: 1,1,1 TCA
Waste Quantity: UNKNOWN
Waste Code: Not reported
HW Code: V00600
Waste Type: TRICHLOROETHENE (TCE)
Waste Quantity: UNKNOWN
Waste Code: Not reported
HW Code: V00600
Waste Type: TRICHLOROETHENE (TCE)
Waste Quantity: UNKNOWN
Waste Code: Not reported
Crossref ID: 241009
Cross Ref Type Code: 02
Cross Ref Type: HW Site ID
Record Added Date: 2002-07-23 08:57:00
Record Updated: 2002-08-19 14:01:00
Updated By: brhumphr
Crossref ID: 2-090360
Cross Ref Type Code: 18
Cross Ref Type: PBS No.
Record Added Date: 2017-11-21 16:39:00
Record Updated: 2017-11-21 16:39:00
Updated By: SMMARTIN
Crossref ID: W2-0939-02-10
Cross Ref Type Code: 23
Cross Ref Type: Agreement/Consent Order Number
Record Added Date: 2017-11-21 16:37:00
Record Updated: 2017-11-21 16:37:00
Updated By: SMMARTIN
Crossref ID: 2017000395873
Cross Ref Type Code: 25
Cross Ref Type: County Recording Identifier
Record Added Date: 2017-11-21 16:23:00
Record Updated: 2017-11-21 16:23:00
Updated By: SMMARTIN
Crossref ID: 12/16/2002
Cross Ref Type Code: 26
Cross Ref Type: Agreement/Consent Order Date
Record Added Date: 2017-11-21 16:38:00
Record Updated: 2017-11-21 16:38:00

LEVCO METALS (Continued) **U003391190**

Updated By: SMMARTIN

Name: LEVCO METALS
Address: 34-11 36TH STREET
City,State,Zip: ASTORIA, NY 11106
Site Code: 57131
Control Name: Monitoring Plan
HW Code: V00600
Control Code: 31
Control Type: INST
Dt record added: 11/21/2017
Dt rec updated: 07/05/2018
Updated By: LSZINOMA
Site Code: 57131
Site Description: "See also Site no. 241009 Location: The Levco Metals Finishers property is located in an urban area in New York City in an industrial/residential part of Long Island City, Queens County. The address is 34-11 36th Street. Site Features: The site is undergoing development. Current Zoning and Land Use: The site is under construction. The zoning is commercial. Past Use of the Site: Levco was a metal finishing facility which conducted metal stripping, etching, and plating processes for over 30 years. Industrial operations ceased in November 1990. The entire site was occupied by a one story building which covered approximately 21,900 sq.ft and was demolished in 2000. The site was used as a parking lot until 2017. Site Geology and Hydrogeology: Site soils removed from the sump area were described as silty, clayey sands and clay in the upper part of the aquifer with coarser sand and gravel deposits to a till layer above the bedrock. The groundwater table is at 15 feet below grade and the bedrock is 30 feet below that. Groundwater flows to the west, and the East River lies 1.5 miles west of the site."
Env Problem: "Nature and Extent of Contamination: The remediation of the site is complete. The contaminant of concern in soil and groundwater had been trichloroethene (TCE). Remedial actions have successfully achieved soil cleanup objectives for commercial use. Residual contamination is being managed under a Site Management Plan. "
Health Problem: "Remedial actions are complete and measures are in place to control the potential for coming in contact with residual contamination remaining at the site. "
Dump: False
Structure: False
Lagoon: False
Landfill: False
Pond: False
Disp Start: Not reported
Disp Term: Not reported
Lat/Long: Not reported
Dell: Not reported
Record Add: 2013-09-19 15:01:00
Record Upd: 2018-01-18 09:36:00
Updated By: JHOCONNE
Own Op: 6
Sub Type: 01
Owner Name: Tracy Capune
Owner Company: LEVCO WOODWORK JOINT VENTURE
Owner Address: C/O KAUFMAN REALTY, 450 SEVENTH AVE
Owner Addr2: Not reported

LEVCO METALS (Continued) **U003391190**

Owner City,St,Zip: NEW YORK, NY 10123
Owner Country: United States of America
Own Op: 1
Sub Type: P03
Owner Name: Tracy Capune
Owner Company: Kaufman Astoria Studios
Owner Address: 34-12 36th Street
Owner Addr2: Executive Offices, 2nd floor
Owner City,St,Zip: Astoria, NY 11106
Owner Country: United States of America
Own Op: 4
Sub Type: 03
Owner Name: Tracy Capune
Owner Company: Kaufman Astoria Studios
Owner Address: 34-12 36TH STREET
Owner Addr2: 2nd Floor Executive Offices
Owner City,St,Zip: ASTORIA, NY 11106
Owner Country: United States of America
Own Op: Document Repository
Sub Type: NNN
Owner Name: Not reported
Owner Company: Queens Library at Broadway
Owner Address: 4020 Broadway
Owner Addr2: Not reported
Owner City,St,Zip: Long Island City, NY 11103
Owner Country: United States of America
Own Op: Document Repository
Sub Type: NNN
Owner Name: Not reported
Owner Company: Community Board No. 1
Owner Address: 45-02 Ditmars Boulevard
Owner Addr2: LL Suite 1025
Owner City,St,Zip: Astoria, NY 11105
Owner Country: United States of America
HW Code: V00600
Waste Type: 1,1,1-TCA
Waste Quantity: UNKNOWN
Waste Code: Not reported
HW Code: V00600
Waste Type: 1,1,1-TCA
Waste Quantity: UNKNOWN
Waste Code: Not reported
HW Code: V00600
Waste Type: 1,1,1 TCA
Waste Quantity: UNKNOWN
Waste Code: Not reported
HW Code: V00600
Waste Type: 1,1,1 TCA
Waste Quantity: UNKNOWN
Waste Code: Not reported
HW Code: V00600
Waste Type: TRICHLOROETHENE (TCE)
Waste Quantity: UNKNOWN
Waste Code: Not reported
HW Code: V00600
Waste Type: TRICHLOROETHENE (TCE)
Waste Quantity: UNKNOWN

LEVCO METALS (Continued) **U003391190**

Waste Code: Not reported
Crossref ID: 241009
Cross Ref Type Code: 02
Cross Ref Type: HW Site ID
Record Added Date: 2002-07-23 08:57:00
Record Updated: 2002-08-19 14:01:00
Updated By: brhumphr
Crossref ID: 2-090360
Cross Ref Type Code: 18
Cross Ref Type: PBS No.
Record Added Date: 2017-11-21 16:39:00
Record Updated: 2017-11-21 16:39:00
Updated By: SMMARTIN
Crossref ID: W2-0939-02-10
Cross Ref Type Code: 23
Cross Ref Type: Agreement/Consent Order Number
Record Added Date: 2017-11-21 16:37:00
Record Updated: 2017-11-21 16:37:00
Updated By: SMMARTIN
Crossref ID: 2017000395873
Cross Ref Type Code: 25
Cross Ref Type: County Recording Identifier
Record Added Date: 2017-11-21 16:23:00
Record Updated: 2017-11-21 16:23:00
Updated By: SMMARTIN
Crossref ID: 12/16/2002
Cross Ref Type Code: 26
Cross Ref Type: Agreement/Consent Order Date
Record Added Date: 2017-11-21 16:38:00
Record Updated: 2017-11-21 16:38:00
Updated By: SMMARTIN

Name: LEVCO METALS
Address: 34-11 36TH STREET
City,State,Zip: ASTORIA, NY 11106
Site Code: 57131
Control Name: Site Management Plan
HW Code: V00600
Control Code: 32
Control Type: INST
Dt record added: 11/21/2017
Dt rec updated: 07/05/2018
Updated By: LSZINOMA
Site Code: 57131
Site Description: "See also Site no. 241009 Location: The Levco Metals Finishers property is located in an urban area in New York City in an industrial/residential part of Long Island City, Queens County. The address is 34-11 36th Street. Site Features: The site is undergoing development. Current Zoning and Land Use: The site is under construction. The zoning is commercial. Past Use of the Site: Levco was a metal finishing facility which conducted metal stripping, etching, and plating processes for over 30 years. Industrial operations ceased in November 1990. The entire site was occupied by a one story building which covered approximately 21,900 sq.ft and was demolished in 2000. The site was used as a parking lot until 2017. Site Geology and Hydrogeology: Site soils removed from the sump area were described as silty, clayey sands and clay in the upper part of

LEVCO METALS (Continued) **U003391190**

the aquifer with coarser sand and gravel deposits to a till layer above the bedrock. The groundwater table is at 15 feet below grade and the bedrock is 30 feet below that. Groundwater flows to the west, and the East River lies 1.5 miles west of the site."

Env Problem: "Nature and Extent of Contamination: The remediation of the site is complete. The contaminant of concern in soil and groundwater had been trichloroethene (TCE). Remedial actions have successfully achieved soil cleanup objectives for commercial use. Residual contamination is being managed under a Site Management Plan. "

Health Problem: "Remedial actions are complete and measures are in place to control the potential for coming in contact with residual contamination remaining at the site. "

Dump: False
Structure: False
Lagoon: False
Landfill: False
Pond: False
Disp Start: Not reported
Disp Term: Not reported
Lat/Long: Not reported
Dell: Not reported
Record Add: 2013-09-19 15:01:00
Record Upd: 2018-01-18 09:36:00
Updated By: JHOCONNE
Own Op: 6
Sub Type: 01
Owner Name: Tracy Capune
Owner Company: LEVCO WOODWORK JOINT VENTURE
Owner Address: C/O KAUFMAN REALTY, 450 SEVENTH AVE
Owner Addr2: Not reported
Owner City,St,Zip: NEW YORK, NY 10123
Owner Country: United States of America
Own Op: 1
Sub Type: P03
Owner Name: Tracy Capune
Owner Company: Kaufman Astoria Studios
Owner Address: 34-12 36th Street
Owner Addr2: Executive Offices, 2nd floor
Owner City,St,Zip: Astoria, NY 11106
Owner Country: United States of America
Own Op: 4
Sub Type: 03
Owner Name: Tracy Capune
Owner Company: Kaufman Astoria Studios
Owner Address: 34-12 36TH STREET
Owner Addr2: 2nd Floor Executive Offices
Owner City,St,Zip: ASTORIA, NY 11106
Owner Country: United States of America
Own Op: Document Repository
Sub Type: NNN
Owner Name: Not reported
Owner Company: Queens Library at Broadway
Owner Address: 4020 Broadway
Owner Addr2: Not reported
Owner City,St,Zip: Long Island City, NY 11103
Owner Country: United States of America
Own Op: Document Repository

LEVCO METALS (Continued) **U003391190**

Sub Type: NNN
Owner Name: Not reported
Owner Company: Community Board No. 1
Owner Address: 45-02 Ditmars Boulevard
Owner Addr2: LL Suite 1025
Owner City,St,Zip: Astoria, NY 11105
Owner Country: United States of America
HW Code: V00600
Waste Type: 1,1,1-TCA
Waste Quantity: UNKNOWN
Waste Code: Not reported
HW Code: V00600
Waste Type: 1,1,1-TCA
Waste Quantity: UNKNOWN
Waste Code: Not reported
HW Code: V00600
Waste Type: 1,1,1 TCA
Waste Quantity: UNKNOWN
Waste Code: Not reported
HW Code: V00600
Waste Type: 1,1,1 TCA
Waste Quantity: UNKNOWN
Waste Code: Not reported
HW Code: V00600
Waste Type: TRICHLOROETHENE (TCE)
Waste Quantity: UNKNOWN
Waste Code: Not reported
HW Code: V00600
Waste Type: TRICHLOROETHENE (TCE)
Waste Quantity: UNKNOWN
Waste Code: Not reported
Crossref ID: 241009
Cross Ref Type Code: 02
Cross Ref Type: HW Site ID
Record Added Date: 2002-07-23 08:57:00
Record Updated: 2002-08-19 14:01:00
Updated By: brhumphr
Crossref ID: 2-090360
Cross Ref Type Code: 18
Cross Ref Type: PBS No.
Record Added Date: 2017-11-21 16:39:00
Record Updated: 2017-11-21 16:39:00
Updated By: SMMARTIN
Crossref ID: W2-0939-02-10
Cross Ref Type Code: 23
Cross Ref Type: Agreement/Consent Order Number
Record Added Date: 2017-11-21 16:37:00
Record Updated: 2017-11-21 16:37:00
Updated By: SMMARTIN
Crossref ID: 2017000395873
Cross Ref Type Code: 25
Cross Ref Type: County Recording Identifier
Record Added Date: 2017-11-21 16:23:00
Record Updated: 2017-11-21 16:23:00
Updated By: SMMARTIN
Crossref ID: 12/16/2002
Cross Ref Type Code: 26

LEVCO METALS (Continued) **U003391190**

Cross Ref Type: Agreement/Consent Order Date
Record Added Date: 2017-11-21 16:38:00
Record Updated: 2017-11-21 16:38:00
Updated By: SMMARTIN

Name: LEVCO METALS
Address: 34-11 36TH STREET
City,State,Zip: ASTORIA, NY 11106
Site Code: 57131
Control Name: IC/EC Plan
HW Code: V00600
Control Code: 34
Control Type: INST
Dt record added: 11/21/2017
Dt rec updated: 07/05/2018
Updated By: LSZINOMA
Site Code: 57131
Site Description: "See also Site no. 241009 Location: The Levco Metals Finishers property is located in an urban area in New York City in an industrial/residential part of Long Island City, Queens County. The address is 34-11 36th Street. Site Features: The site is undergoing development. Current Zoning and Land Use: The site is under construction. The zoning is commercial. Past Use of the Site: Levco was a metal finishing facility which conducted metal stripping, etching, and plating processes for over 30 years. Industrial operations ceased in November 1990. The entire site was occupied by a one story building which covered approximately 21,900 sq.ft and was demolished in 2000. The site was used as a parking lot until 2017. Site Geology and Hydrogeology: Site soils removed from the sump area were described as silty, clayey sands and clay in the upper part of the aquifer with coarser sand and gravel deposits to a till layer above the bedrock. The groundwater table is at 15 feet below grade and the bedrock is 30 feet below that. Groundwater flows to the west, and the East River lies 1.5 miles west of the site."
Env Problem: "Nature and Extent of Contamination: The remediation of the site is complete. The contaminant of concern in soil and groundwater had been trichloroethene (TCE). Remedial actions have successfully achieved soil cleanup objectives for commercial use. Residual contamination is being managed under a Site Management Plan. "
Health Problem: "Remedial actions are complete and measures are in place to control the potential for coming in contact with residual contamination remaining at the site. "
Dump: False
Structure: False
Lagoon: False
Landfill: False
Pond: False
Disp Start: Not reported
Disp Term: Not reported
Lat/Long: Not reported
Dell: Not reported
Record Add: 2013-09-19 15:01:00
Record Upd: 2018-01-18 09:36:00
Updated By: JHOCONNE
Own Op: 6
Sub Type: 01
Owner Name: Tracy Capune

LEVCO METALS (Continued) **U003391190**

Owner Company: LEVCO WOODWORK JOINT VENTURE
Owner Address: C/O KAUFMAN REALTY, 450 SEVENTH AVE
Owner Addr2: Not reported
Owner City,St,Zip: NEW YORK, NY 10123
Owner Country: United States of America
Own Op: 1
Sub Type: P03
Owner Name: Tracy Capune
Owner Company: Kaufman Astoria Studios
Owner Address: 34-12 36th Street
Owner Addr2: Executive Offices, 2nd floor
Owner City,St,Zip: Astoria, NY 11106
Owner Country: United States of America
Own Op: 4
Sub Type: 03
Owner Name: Tracy Capune
Owner Company: Kaufman Astoria Studios
Owner Address: 34-12 36TH STREET
Owner Addr2: 2nd Floor Executive Offices
Owner City,St,Zip: ASTORIA, NY 11106
Owner Country: United States of America
Own Op: Document Repository
Sub Type: NNN
Owner Name: Not reported
Owner Company: Queens Library at Broadway
Owner Address: 4020 Broadway
Owner Addr2: Not reported
Owner City,St,Zip: Long Island City, NY 11103
Owner Country: United States of America
Own Op: Document Repository
Sub Type: NNN
Owner Name: Not reported
Owner Company: Community Board No. 1
Owner Address: 45-02 Ditmars Boulevard
Owner Addr2: LL Suite 1025
Owner City,St,Zip: Astoria, NY 11105
Owner Country: United States of America
HW Code: V00600
Waste Type: 1,1,1-TCA
Waste Quantity: UNKNOWN
Waste Code: Not reported
HW Code: V00600
Waste Type: 1,1,1-TCA
Waste Quantity: UNKNOWN
Waste Code: Not reported
HW Code: V00600
Waste Type: 1,1,1 TCA
Waste Quantity: UNKNOWN
Waste Code: Not reported
HW Code: V00600
Waste Type: 1,1,1 TCA
Waste Quantity: UNKNOWN
Waste Code: Not reported
HW Code: V00600
Waste Type: TRICHLOROETHENE (TCE)
Waste Quantity: UNKNOWN
Waste Code: Not reported

LEVCO METALS (Continued) **U003391190**

HW Code: V00600
Waste Type: TRICHLOROETHENE (TCE)
Waste Quantity: UNKNOWN
Waste Code: Not reported
Crossref ID: 241009
Cross Ref Type Code: 02
Cross Ref Type: HW Site ID
Record Added Date: 2002-07-23 08:57:00
Record Updated: 2002-08-19 14:01:00
Updated By: brhumphr
Crossref ID: 2-090360
Cross Ref Type Code: 18
Cross Ref Type: PBS No.
Record Added Date: 2017-11-21 16:39:00
Record Updated: 2017-11-21 16:39:00
Updated By: SMMARTIN
Crossref ID: W2-0939-02-10
Cross Ref Type Code: 23
Cross Ref Type: Agreement/Consent Order Number
Record Added Date: 2017-11-21 16:37:00
Record Updated: 2017-11-21 16:37:00
Updated By: SMMARTIN
Crossref ID: 2017000395873
Cross Ref Type Code: 25
Cross Ref Type: County Recording Identifier
Record Added Date: 2017-11-21 16:23:00
Record Updated: 2017-11-21 16:23:00
Updated By: SMMARTIN
Crossref ID: 12/16/2002
Cross Ref Type Code: 26
Cross Ref Type: Agreement/Consent Order Date
Record Added Date: 2017-11-21 16:38:00
Record Updated: 2017-11-21 16:38:00
Updated By: SMMARTIN

VCP:
Name: LEVCO METALS
Address: 34-11 36TH STREET
City,State,Zip: ASTORIA, NY 11106
Program Type: VCP
Site Code: 57131
HW Code: V00600
Site Class: C
SWIS: 4101
Region: 2
Town: New York City
Acres: 0.500
Date Record Added: 07/23/2002
Date Record Updated: 08/07/2018
Updated By: JHOCONNE
Site Description: "See also Site no. 241009 Location: The Levco Metals Finishers property is located in an urban area in New York City in an industrial/residential part of Long Island City, Queens County. The address is 34-11 36th Street. Site Features: The site is undergoing development. Current Zoning and Land Use: The site is under construction. The zoning is commercial. Past Use of the Site: Levco was a metal finishing facility which conducted metal stripping,

LEVCO METALS (Continued) **U003391190**

	etching, and plating processes for over 30 years. Industrial operations ceased in November 1990. The entire site was occupied by a one story building which covered approximately 21,900 sq.ft and was demolished in 2000. The site was used as a parking lot until 2017. Site Geology and Hydrogeology: Site soils removed from the sump area were described as silty, clayey sands and clay in the upper part of the aquifer with coarser sand and gravel deposits to a till layer above the bedrock. The groundwater table is at 15 feet below grade and the bedrock is 30 feet below that. Groundwater flows to the west, and the East River lies 1.5 miles west of the site."
Env Problem:	"Nature and Extent of Contamination: The remediation of the site is complete. The contaminant of concern in soil and groundwater had been trichloroethene (TCE). Remedial actions have successfully achieved soil cleanup objectives for commercial use. Residual contamination is being managed under a Site Management Plan. "
Health Problem:	"Remedial actions are complete and measures are in place to control the potential for coming in contact with residual contamination remaining at the site. "
Dump:	False
Structure:	False
Lagoon:	False
Landfill:	False
Pond:	False
Disp Start:	Not reported
Disp Term:	Not reported
Lat/Long:	Not reported
Dell:	Not reported
Record Add:	2013-09-19 15:01:00
Record Upd:	2018-01-18 09:36:00
Updated By:	JHOCONNE
Own Op:	6
Sub Type:	01
Owner Name:	Tracy Capune
Owner Company:	LEVCO WOODWORK JOINT VENTURE
Owner Address:	C/O KAUFMAN REALTY, 450 SEVENTH AVE
Owner Addr2:	Not reported
Owner City,St,Zip:	NEW YORK, NY 10123
Owner Country:	United States of America
Own Op:	1
Sub Type:	P03
Owner Name:	Tracy Capune
Owner Company:	Kaufman Astoria Studios
Owner Address:	34-12 36th Street
Owner Addr2:	Executive Offices, 2nd floor
Owner City,St,Zip:	Astoria, NY 11106
Owner Country:	United States of America
Own Op:	4
Sub Type:	03
Owner Name:	Tracy Capune
Owner Company:	Kaufman Astoria Studios
Owner Address:	34-12 36TH STREET
Owner Addr2:	2nd Floor Executive Offices
Owner City,St,Zip:	ASTORIA, NY 11106
Owner Country:	United States of America
Own Op:	Document Repository
Sub Type:	NNN
Owner Name:	Not reported

LEVCO METALS (Continued) **U003391190**

Owner Company:	Queens Library at Broadway
Owner Address:	4020 Broadway
Owner Addr2:	Not reported
Owner City,St,Zip:	Long Island City, NY 11103
Owner Country:	United States of America
Own Op:	Document Repository
Sub Type:	NNN
Owner Name:	Not reported
Owner Company:	Community Board No. 1
Owner Address:	45-02 Ditmars Boulevard
Owner Addr2:	LL Suite 1025
Owner City,St,Zip:	Astoria, NY 11105
Owner Country:	United States of America
HW Code:	V00600
Waste Type:	1,1,1-TCA
Waste Quantity:	UNKNOWN
Waste Code:	Not reported
HW Code:	V00600
Waste Type:	1,1,1-TCA
Waste Quantity:	UNKNOWN
Waste Code:	Not reported
HW Code:	V00600
Waste Type:	1,1,1 TCA
Waste Quantity:	UNKNOWN
Waste Code:	Not reported
HW Code:	V00600
Waste Type:	1,1,1 TCA
Waste Quantity:	UNKNOWN
Waste Code:	Not reported
HW Code:	V00600
Waste Type:	TRICHLOROETHENE (TCE)
Waste Quantity:	UNKNOWN
Waste Code:	Not reported
HW Code:	V00600
Waste Type:	TRICHLOROETHENE (TCE)
Waste Quantity:	UNKNOWN
Waste Code:	Not reported
Crossref ID:	241009
Cross Ref Type Code:	02
Cross Ref Type:	HW Site ID
Record Added Date:	2002-07-23 08:57:00
Record Updated:	2002-08-19 14:01:00
Updated By:	brhumphr
Crossref ID:	2-090360
Cross Ref Type Code:	18
Cross Ref Type:	PBS No.
Record Added Date:	2017-11-21 16:39:00
Record Updated:	2017-11-21 16:39:00
Updated By:	SMMARTIN
Crossref ID:	W2-0939-02-10
Cross Ref Type Code:	23
Cross Ref Type:	Agreement/Consent Order Number
Record Added Date:	2017-11-21 16:37:00
Record Updated:	2017-11-21 16:37:00
Updated By:	SMMARTIN
Crossref ID:	2017000395873
Cross Ref Type Code:	25

LEVCO METALS (Continued) **U003391190**

Cross Ref Type:	County Recording Identifier
Record Added Date:	2017-11-21 16:23:00
Record Updated:	2017-11-21 16:23:00
Updated By:	SMMARTIN
Crossref ID:	12/16/2002
Cross Ref Type Code:	26
Cross Ref Type:	Agreement/Consent Order Date
Record Added Date:	2017-11-21 16:38:00
Record Updated:	2017-11-21 16:38:00
Updated By:	SMMARTIN

SPILLS:

Name:	34-11 36TH STREET / QUEEN
Address:	34-11 36TH STREET
City,State,Zip:	LONG ISLAND CITY, NY
Spill Number/Closed Date:	8607571 / 1987-03-30
Facility ID:	8607571
Facility Type:	ER
DER Facility ID:	143329
Site ID:	170332
DEC Region:	2
Spill Cause:	Housekeeping
Spill Class:	Not reported
SWIS:	4101
Spill Date:	1987-02-28
Investigator:	UNASSIGNED
Referred To:	Not reported
Reported to Dept:	1987-03-12
CID:	Not reported
Water Affected:	Not reported
Spill Source:	Commercial/Industrial
Spill Notifier:	Other
Cleanup Ceased:	1987-03-30
Cleanup Meets Std:	True
Last Inspection:	Not reported
Recommended Penalty:	False
UST Trust:	False
Remediation Phase:	0
Date Entered In Computer:	1987-03-13
Spill Record Last Update:	2004-02-18
Spiller Name:	Not reported
Spiller Company:	LEVCO
Spiller Address:	34-11 36 ST.
Spiller Company:	001
Contact Name:	Not reported
DEC Memo:	"Prior to Sept, 2004 data translation this spill Lead_DEC Field was / / : PAUL DECKER (CERT. ENG. TEST. CO.) WILL SEND LAB RESULTS TO AUSTIN; MEETING WILL BE ARRANGED TO DEVELOP FURTHER STRAGETY. / / : PAUL DECKER (CERT. ENG. TEST. CO.) WILL SEND LAB RESULTS TO AUSTIN; MEETING WILL BE ARRANGED TO DEVELOP FURTHER STRATEGY. 10/10/95: This is additional information about material spilled from the translation of the old spill file: TRICHLORETHYLENE."
Remarks:	"NOTIFIED OF CONTAMINATION BY CONSULTANT FOR PROPERTY OWNER."

Y150 **VERONICA GMELCH** **NY Spills** **S109416075**
NE **34-14 42ND STREET** **N/A**
< 1/8 **QUEENS, NY**
0.095 mi.
502 ft. **Site 1 of 4 in cluster Y**

Relative: **Higher**

Actual: **50 ft.**

SPILLS:

Name:	VERONICA GMELCH
Address:	34-14 42ND STREET
City,State,Zip:	QUEENS, NY
Spill Number/Closed Date:	0813190 / 2009-05-13
Facility ID:	0813190
Facility Type:	ER
DER Facility ID:	360104
Site ID:	410865
DEC Region:	2
Spill Cause:	Equipment Failure
Spill Class:	C3
SWIS:	4101
Spill Date:	2009-03-08
Investigator:	SFRAHMAN
Referred To:	Not reported
Reported to Dept:	2009-03-08
CID:	Not reported
Water Affected:	Not reported
Spill Source:	Private Dwelling
Spill Notifier:	Local Agency
Cleanup Ceased:	Not reported
Cleanup Meets Std:	False
Last Inspection:	Not reported
Recommended Penalty:	False
UST Trust:	False
Remediation Phase:	0
Date Entered In Computer:	2009-03-08
Spill Record Last Update:	2009-05-13
Spiller Name:	HAYDEE FERNANDEZ
Spiller Company:	HAYDEE FERNANDEZ
Spiller Address:	34-14 42 ND STREETW
Spiller Company:	999
Contact Name:	MS. IONE
DEC Memo:	"03/09/09 Left messege for FD Hazmat and spill contact Haydee Fernandez.(sr) 03/25/09 Spill clean up letter was sent to Guerra Alexander 4 Storig Ave#K Closter, NJ 07624-1119 and cc to 34-14 42nd Street LLC, 577 Prospect Avenue, Brooklyn, NY 11215.(sr) 03/30/09 Rec'd call from Alex Guerra, he indicated that he is no longer the property owner.(sr) 04/01/09 Performed site visit today.This is a two storey attached house. There is evidence of minor oil spill by the fill port. Nobody was home to access me to the basement.(sr) 04/08/09 Made another step to inspect the basement of the house,nobody home during daytime.(sr) 04/30/09 Made site inspection again yesterday afternoon.One tenant was there in the building.Strong odor of oil in the basement tank room with wet stain under the tank.Aparently, suction line near the tank leaked,unsure if the leak has been fixed.CSL was sent again to Veronica Gmelch 577 Prospect Ave#2D Brooklyn, NY 11215 ands copy was sent to site address,too.(sr) 05/13/09 Performed site inspection today after the home owner confirmed that the clean up has been completed.New piece of suction line was installed.Floor looks ok.No odor of oil was present during my visit.2x275 gallons tank located in the semi basement.Case

VERONICA GMELCH (Continued) **S109416075**

closed.(sr) "
Remarks: "1615 The caller advised dispatch the clean up is pending at this time. Unknown amount of oil leaked into the floor drain."

All Materials:

Site ID:	410865
Operable Unit ID:	1167332
Operable Unit:	01
Material ID:	2158878
Material Code:	0001A
Material Name:	#2 fuel oil
Case No.:	Not reported
Material FA:	Petroleum
Quantity:	5.00
Units:	G
Recovered:	Not reported
Oxygenate:	Not reported

O151 **NORTHERN BLVD TRANSMISSION** **EDR Hist Auto** **1020551331**
East **4433 NORTHERN BLVD** **N/A**
< 1/8 **LONG ISLAND CITY, NY 11101**
0.096 mi.
508 ft. **Site 2 of 2 in cluster O**

Relative: EDR Hist Auto
Higher

Actual: **43 ft.**

Year:	Name:	Type:
1986	NORTHERN BLVD TRANSMISSION INC	Automotive Repair Shops, NEC
1987	NORTHERN BLVD TRANSMISSION	Automotive Repair Shops, NEC
1988	NORTHERN BLVD TRANSMISSION	Automotive Repair Shops, NEC
1989	NORTHERN BLVD TRANSMISSION	Automotive Transmission Repair Shops
1990	NORTHERN BLVD TRANSMISSION	Automotive Transmission Repair Shops
1991	NORTHERN BLVD TRANSMISSION	Automotive Transmission Repair Shops
1992	NORTHERN BLVD TRANSMISSION	Automotive Transmission Repair Shops
1993	NORTHERN BLVD TRANSMISSION	Automotive Transmission Repair Shops
1994	NORTHERN BLVD TRANSMISSION	Automotive Transmission Repair Shops
1995	NORTHERN BLVD TRANSMISSION	Automotive Transmission Repair Shops
1996	NORTHERN BLVD TRANSMISSION	Automotive Transmission Repair Shops
1997	NORTHERN BLVD TRANSMISSION	Automotive Transmission Repair Shops
1998	NORTHERN BLVD TRANSMISSION	Automotive Transmission Repair Shops
1999	NORTHERN BLVD TRANSMISSION	Automotive Transmission Repair Shops
2000	NORTHERN BLVD TRANSMISSION	Automotive Transmission Repair Shops
2001	NORTHERN BLVD TRANSMISSION	Automotive Transmission Repair Shops
2002	NORTHERN BLVD TRANSMISSION	Automotive Transmission Repair Shops
2003	NORTHERN BLVD TRANSMISSION	Automotive Transmission Repair Shops
2004	NORTHERN BLVD TRANSMISSION	Automotive Transmission Repair Shops
2005	ECK TRANSMISSIONS LLC	Automotive Transmission Repair Shops
2005	NORTHERN BLVD TRANSMISSION	Automotive Transmission Repair Shops
2006	ECK TRANSMISSIONS LLC	Automotive Transmission Repair Shops
2007	ECK TRANSMISSIONS LLC	Automotive Transmission Repair Shops
2008	ECK TRANSMISSIONS LLC	Automotive Transmission Repair Shops

T152 **RZR 36TH AVE LLC SKY** **NY UST** **U000397307**
WNW **35-10 36TH AVENUE** **N/A**
< 1/8 **LONG ISLAND CITY, NY 11106**
0.096 mi.
509 ft. **Site 3 of 7 in cluster T**

Relative:
Lower

Actual:
36 ft.

UST:

Name:	RZR 36TH AVE LLC SKY
Address:	35-10 36TH AVENUE
City,State,Zip:	LONG ISLAND CITY, NY 11106
Id/Status:	2-270601 / Unregulated/Closed
Program Type:	PBS
Region:	STATE
DEC Region:	2
Expiration Date:	N/A
UTM X:	589452.08347
UTM Y:	4512891.62500
Site Type:	Manufacturing (Other than Chemical)/Processing

Affiliation Records:

Site Id:	11380
Affiliation Type:	Facility Owner
Company Name:	RZR 36TH AVE LLC
Contact Type:	Not reported
Contact Name:	Not reported
Address1:	60 E 56TH ST
Address2:	Not reported
City:	NEW YORK
State:	NY
Zip Code:	10022
Country Code:	001
Phone:	(212) 751-4625
EMail:	Not reported
Fax Number:	Not reported
Modified By:	TRANSLAT
Date Last Modified:	2004-03-04

Site Id:	11380
Affiliation Type:	Mail Contact
Company Name:	MID-COUNTY MECHANICAL INC.
Contact Type:	Not reported
Contact Name:	KENNETH J. KASPER
Address1:	121-06 89TH AVENUE
Address2:	Not reported
City:	RICHMOND HILL
State:	NY
Zip Code:	11418
Country Code:	001
Phone:	(718) 847-1800
EMail:	MIDCOUNTYMECHANICAL@VERIZON.NET
Fax Number:	Not reported
Modified By:	NRLOMBAR
Date Last Modified:	2009-12-04

Site Id:	11380
Affiliation Type:	Facility Operator
Company Name:	RZR 36TH AVE LLC SKY
Contact Type:	Not reported
Contact Name:	RZR 36TH AVE LLC SKY
Address1:	Not reported

RZR 36TH AVE LLC SKY (Continued) **U000397307**

Address2:	Not reported
City:	Not reported
State:	NN
Zip Code:	Not reported
Country Code:	001
Phone:	(212) 751-4625
EMail:	Not reported
Fax Number:	Not reported
Modified By:	NRLOMBAR
Date Last Modified:	2009-12-04

Site Id:	11380
Affiliation Type:	Emergency Contact
Company Name:	RZR 36TH AVE LLC
Contact Type:	Not reported
Contact Name:	ROBERT ZIRINSKY
Address1:	Not reported
Address2:	Not reported
City:	Not reported
State:	NN
Zip Code:	Not reported
Country Code:	999
Phone:	(212) 751-4625
EMail:	Not reported
Fax Number:	Not reported
Modified By:	NRLOMBAR
Date Last Modified:	2009-12-04

Tank Info:

Tank Number:	001
Tank ID:	9034
Tank Status:	Closed - In Place
Material Name:	Closed - In Place
Capacity Gallons:	5000
Install Date:	Not reported
Date Tank Closed:	04/17/2007
Registered:	True
Tank Location:	Underground
Tank Type:	Steel/carbon steel
Material Code:	0002
Common Name of Substance:	#4 Fuel Oil (On-Site Consumption)

Tightness Test Method:	21
Date Test:	03/25/2004
Next Test Date:	Not reported
Pipe Model:	Not reported
Modified By:	NRLOMBAR
Last Modified:	04/14/2017

Equipment Records:

B02 - Tank External Protection - Original Sacrificial Anode
L00 - Piping Leak Detection - None
E00 - Piping Secondary Containment - None
H00 - Tank Leak Detection - None
A00 - Tank Internal Protection - None
D01 - Pipe Type - Steel/Carbon Steel/Iron

RZR 36TH AVE LLC SKY (Continued) **U000397307**

F01 - Pipe External Protection - Painted/Asphalt Coating
K00 - Spill Prevention - None
C03 - Pipe Location - Aboveground/Underground Combination
G00 - Tank Secondary Containment - None
J02 - Dispenser - Suction Dispenser
I05 - Overfill - Vent Whistle

N153 **LOT 126,TAXBLOCK 645** **NY E DESIGNATION** **S125715598**
North **34-07 37 STREET** **N/A**
< 1/8 **QUEENS, NY 11101**
0.099 mi.
521 ft. **Site 6 of 8 in cluster N**

Relative:
Lower

Actual:
38 ft.

E DESIGNATION:

Name:	LOT 126,TAXBLOCK 645
Address:	34-07 37 STREET
City,State,Zip:	QUEENS, NY 11101
Tax Lot(s):	126
Tax Block:	645
Borough Code:	QN
E-No:	E-533
Effective Date:	10/17/2019
Satisfaction Date:	Not reported
Ceqr Number:	08DCP045Q
Ulurp Number:	180036ZMQ, N180037ZRQ
Zoning Map No:	9b
Description:	Window Wall Attenuation & Alternate Ventilation
Lot Remediation Date:	Not reported
Description:	Air Quality - HVAC fuel limited to natural gas
Lot Remediation Date:	Not reported
Description:	Exhaust stack location limitations
Lot Remediation Date:	Not reported
Description:	Hazardous Materials* Phase I and Phase II Testing Protocol
Lot Remediation Date:	Not reported

Z154 **STAR SERVICE AUTO REPAIR** **NY AIRS** **S121489536**
West **36-26 35TH STREET** **N/A**
< 1/8 **QUEENS, NY 11105**
0.102 mi.
536 ft. **Site 1 of 5 in cluster Z**

Relative:
Lower

Actual:
29 ft.

AIRS:

Name:	STAR SERVICE AUTO REPAIR
Address:	36-26 35TH STREET
City,State,Zip:	QUEENS, NY 11105
DECID:	2630400461
Latitude:	Not reported
Process ID:	Not reported
Longitude:	Not reported
FIPS Code:	Not reported
Auth Type Code:	AFR
Permit Status:	Expired

STAR SERVICE AUTO REPAIR (Continued) **S121489536**

Auth Status Code:	7
Emissions:	Not reported
Issue date:	07/01/1999
Expired Date:	04/25/2018
Emission Unit date:	Not reported
Contamination:	Not reported
EPA Control Code:	Not reported
Control Eff:	Not reported
Unit:	Not reported

W155 **17-10 STEINWAY ST** **NY Spills** **S102145177**
SW **FOOT OF STEINWAY ST** **N/A**
< 1/8 **NEW YORK CITY, NY**
0.102 mi.
538 ft. **Site 3 of 8 in cluster W**

Relative:
Lower

Actual:
29 ft.

SPILLS:

Name:	17-10 STEINWAY ST
Address:	FOOT OF STEINWAY ST
City,State,Zip:	NEW YORK CITY, NY
Spill Number/Closed Date:	8805925 / 1988-10-14
Facility ID:	8805925
Facility Type:	ER
DER Facility ID:	141450
Site ID:	167893
DEC Region:	2
Spill Cause:	Unknown
Spill Class:	Not reported
SWIS:	4101
Spill Date:	1988-10-13
Investigator:	TOMASELLO
Referred To:	Not reported
Reported to Dept:	1988-10-13
CID:	Not reported
Water Affected:	EAST RIVER
Spill Source:	Unknown
Spill Notifier:	Affected Persons
Cleanup Ceased:	1988-10-14
Cleanup Meets Std:	True
Last Inspection:	Not reported
Recommended Penalty:	False
UST Trust:	False
Remediation Phase:	0
Date Entered In Computer:	1988-10-25
Spill Record Last Update:	1988-11-02
Spiller Name:	Not reported
Spiller Company:	Not reported
Spiller Address:	Not reported
Spiller Company:	001
Contact Name:	Not reported
DEC Memo:	""
Remarks:	"VESSEL NEAR SPILL -A GATE WAY SPILL NEAR STERN BUT POSSIBLY FROM ANOTHER VESSEL. CASTLE TERM USING SORBENT PADS TO CLEAN UP."

All Materials:

Site ID:	167893
Operable Unit ID:	921090
Operable Unit:	01

17-10 STEINWAY ST (Continued) **S102145177**

Material ID:	457834
Material Code:	0003A
Material Name:	#6 fuel oil
Case No.:	Not reported
Material FA:	Petroleum
Quantity:	30.00
Units:	G
Recovered:	.00
Oxygenate:	Not reported

T156 **MANHOLE 3253** **NY Spills** **S104652300**
WNW **36TH AVE/35TH ST** **N/A**
< 1/8 **QUEENS, NY**
0.102 mi.
540 ft. **Site 4 of 7 in cluster T**

Relative: **Lower**

Actual: **36 ft.**

SPILLS:

Name:	MANHOLE 3253
Address:	36TH AVE/35TH ST
City,State,Zip:	QUEENS, NY
Spill Number/Closed Date:	0001227 / 2001-09-20
Facility ID:	0001227
Facility Type:	ER
DER Facility ID:	122495
Site ID:	143632
DEC Region:	2
Spill Cause:	Unknown
Spill Class:	C4
SWIS:	4101
Spill Date:	2000-05-01
Investigator:	JHOCONNE
Referred To:	Not reported
Reported to Dept:	2000-05-01
CID:	398
Water Affected:	Not reported
Spill Source:	Unknown
Spill Notifier:	Local Agency
Cleanup Ceased:	Not reported
Cleanup Meets Std:	False
Last Inspection:	Not reported
Recommended Penalty:	False
UST Trust:	False
Remediation Phase:	0
Date Entered In Computer:	2000-05-01
Spill Record Last Update:	2001-11-23
Spiller Name:	Not reported
Spiller Company:	UNKNOWN
Spiller Address:	Not reported
Spiller Company:	999
Contact Name:	BILL MURPHY
DEC Memo:	"Prior to Sept, 2004 data translation this spill Lead_DEC Field was O'CONNELL Con Ed e2mis #131132 Notes: 5/1/00 Unknown oil on 100gal water in manhole. Sample taken and returned 31ppm PCB. 5/2/00 Gang pulled 3C cable out of duct and found oil leaking from cables, jet rodded and cleaned ducts and re-cleaned structure. Sealed sump and took samples. 5/9/00 Cleanup completed by double washing with slix. Liquids removed by tanker, solids by vactor. "

MANHOLE 3253 (Continued) **S104652300**

Remarks: "8 GALS ON 100 GALS OF WATER. DIDN'T EFFECT WATER. CON ED 131132. SAMPLE TAKEN CLEAN UP PENDING TEST RESULTS. NO CALL BACK NEEDED."

All Materials:

Site ID:	143632
Operable Unit ID:	822873
Operable Unit:	01
Material ID:	289449
Material Code:	0066A
Material Name:	unknown petroleum
Case No.:	Not reported
Material FA:	Petroleum
Quantity:	8.00
Units:	G
Recovered:	.00
Oxygenate:	Not reported

T157 **MANHOLE 3253** **NY Spills** **S104654000**
WNW **36TH AV/35TH ST** **N/A**
< 1/8 **QUEENS, NY**
0.102 mi.
540 ft. **Site 5 of 7 in cluster T**

Relative: **Lower**

Actual: **36 ft.**

SPILLS:

Name:	MANHOLE 3253
Address:	36TH AV/35TH ST
City,State,Zip:	QUEENS, NY
Spill Number/Closed Date:	0003671 / 2000-11-14
Facility ID:	0003671
Facility Type:	ER
DER Facility ID:	78918
Site ID:	85975
DEC Region:	2
Spill Cause:	Unknown
Spill Class:	C4
SWIS:	4101
Spill Date:	2000-06-26
Investigator:	JHOCONNE
Referred To:	Not reported
Reported to Dept:	2000-06-26
CID:	382
Water Affected:	Not reported
Spill Source:	Unknown
Spill Notifier:	Other
Cleanup Ceased:	Not reported
Cleanup Meets Std:	False
Last Inspection:	Not reported
Recommended Penalty:	False
UST Trust:	False
Remediation Phase:	0
Date Entered In Computer:	2000-06-26
Spill Record Last Update:	2001-01-17
Spiller Name:	Not reported
Spiller Company:	UNKNOWN
Spiller Address:	Not reported
Spiller Company:	001
Contact Name:	MARK SCHLAGEL

MANHOLE 3253 (Continued) **S104654000**

DEC Memo: "Prior to Sept, 2004 data translation this spill Lead_DEC Field was O'CONNELL e2MIS Notes: Found 1/2 gal unknown oil on 400gal water in MH3253. Sample has been taken. Returned <1ppm PCB. Cleanup compelted at this time and env stop tag removed. Sump already cemented."
Remarks: "1/2 gal oil on 400 gals of water contained in manhole - clean up pending. con ed 132-010"

All Materials:
Site ID: 85975
Operable Unit ID: 825011
Operable Unit: 01
Material ID: 548424
Material Code: 0066A
Material Name: unknown petroleum
Case No.: Not reported
Material FA: Petroleum
Quantity: .00
Units: G
Recovered: .00
Oxygenate: Not reported

N158 **LOT 127,TAXBLOCK 645** **NY E DESIGNATION** **S125715599**
North **34-05 37 STREET** **N/A**
< 1/8 **QUEENS, NY 11101**
0.103 mi.
543 ft. **Site 7 of 8 in cluster N**

Relative:
Lower

Actual:
38 ft.

E DESIGNATION:
Name: LOT 127,TAXBLOCK 645
Address: 34-05 37 STREET
City,State,Zip: QUEENS, NY 11101
Tax Lot(s): 127
Tax Block: 645
Borough Code: QN
E-No: E-533
Effective Date: 10/17/2019
Satisfaction Date: Not reported
Ceqr Number: 08DCP045Q
Ulurp Number: 180036ZMQ, N180037ZRQ
Zoning Map No: 9b

Description: Hazardous Materials* Phase I and Phase II Testing Protocol
Lot Remediation Date: Not reported

Description: Window Wall Attenuation & Alternate Ventilation
Lot Remediation Date: Not reported

Description: Air Quality - HVAC fuel limited to natural gas
Lot Remediation Date: Not reported

Description: Exhaust stack location limitations
Lot Remediation Date: Not reported

N159 **CON ED** **NY MANIFEST** **S117319616**
North **OPPOSITE 34-05 37 ST** **N/A**
< 1/8 **QUEENS, NY 11101**
0.103 mi.
543 ft. **Site 8 of 8 in cluster N**

Relative:
Lower

Actual:
38 ft.

NY MANIFEST:

Name:	CON ED
Address:	OPPOSITE 34-05 37 ST
City,State,Zip:	QUEENS, NY 11101
Country:	USA
EPA ID:	NYP004677159
Facility Status:	Not reported
Location Address 1:	OPPOSITE 34-05 37 ST
Code:	BP
Location Address 2:	SB 5572
Total Tanks:	Not reported
Location City:	QUEENS
Location State:	NY
Location Zip:	11101
Location Zip 4:	Not reported

NY MANIFEST:

EPAID:	NYP004677159
Mailing Name:	CON ED
Mailing Contact:	TOM TEELING
Mailing Address 1:	4 IRVING PLACE
Mailing Address 2:	Not reported
Mailing City:	NEW YORK
Mailing State:	NY
Mailing Zip:	10003
Mailing Zip 4:	Not reported
Mailing Country:	USA
Mailing Phone:	2124603770

NY MANIFEST:

Document ID:	Not reported
Manifest Status:	Not reported
seq:	Not reported
Year:	Not reported
Trans1 State ID:	NJD003812047
Trans2 State ID:	Not reported
Generator Ship Date:	10/14/2014
Trans1 Recv Date:	10/14/2014
Trans2 Recv Date:	Not reported
TSD Site Recv Date:	10/16/2014
Part A Recv Date:	Not reported
Part B Recv Date:	Not reported
Generator EPA ID:	NYP004677159
Trans1 EPA ID:	Not reported
Trans2 EPA ID:	Not reported
TSDF ID 1:	NJD991291105
TSDF ID 2:	Not reported
Manifest Tracking Number:	002617899GBF
Import Indicator:	N
Export Indicator:	N
Discr Quantity Indicator:	N
Discr Type Indicator:	N
Discr Residue Indicator:	N

CON ED (Continued) **S117319616**

Discr Partial Reject Indicator:	N
Discr Full Reject Indicator:	N
Manifest Ref Number:	Not reported
Alt Facility RCRA ID:	Not reported
Alt Facility Sign Date:	Not reported
MGMT Method Type Code:	H110
Waste Code:	Not reported
Waste Code:	Not reported
Waste Code:	Not reported
Waste Code:	Not reported
Waste Code:	Not reported
Waste Code:	Not reported
Quantity:	100
Units:	G - Gallons (liquids only)* (8.3 pounds)
Number of Containers:	1
Container Type:	TT - Cargo tank, tank trucks
Handling Method:	T Chemical, physical, or biological treatment.
Specific Gravity:	1
Waste Code:	D008
Waste Code 1_2:	Not reported
Waste Code 1_3:	Not reported
Waste Code 1_4:	Not reported
Waste Code 1_5:	Not reported
Waste Code 1_6:	Not reported

P160 **CON EDISON** **RCRA NonGen / NLR** **1018278564**
NW **35TH AVE & 35TH ST 50 FEET E** **ECHO** **NYP004733416**
< 1/8 **ASTORIA, NY 11106**
0.104 mi.
549 ft. **Site 4 of 4 in cluster P**

Relative: **Lower**
Actual: **38 ft.**

RCRA NonGen / NLR:

Date Form Received by Agency:		2015-12-29 00:00:00.0
Handler Name:	CON EDISON	
Handler Address:		35TH AVE & 35TH ST 50 FEET E
Handler City,State,Zip:		ASTORIA, NY 11106
EPA ID:		NYP004733416
Contact Name:		THOMAS TEELING
Contact Address:		Not reported
Contact City,State,Zip:		Not reported
Contact Telephone:		212-460-3770
Contact Fax:		Not reported
Contact Email:		Not reported
Contact Title:		Not reported
EPA Region:		02
Land Type:		Private
Federal Waste Generator Description:		Not a generator, verified
Non-Notifier:		Not reported
Biennial Report Cycle:		Not reported
Accessibility:		Not reported
Active Site Indicator:		Not reported
State District Owner:		NY
State District:		NYSDEC R2
Mailing Address:		IRVING PL 15TH FL NE
Mailing City,State,Zip:		NEW YORK, NY 10003
Owner Name:		Not reported
Owner Type:		Not reported

CON EDISON (Continued) **1018278564**

Operator Name:	Not reported
Operator Type:	Not reported
Short-Term Generator Activity:	No
Importer Activity:	No
Mixed Waste Generator:	No
Transporter Activity:	No
Transfer Facility Activity:	No
Recycler Activity with Storage:	No
Small Quantity On-Site Burner Exemption:	No
Smelting Melting and Refining Furnace Exemption:	No
Underground Injection Control:	No
Off-Site Waste Receipt:	No
Universal Waste Indicator:	No
Universal Waste Destination Facility:	No
Federal Universal Waste:	No
Active Site Fed-Reg Treatment Storage and Disposal Facility:	Not reported
Active Site Converter Treatment storage and Disposal Facility:	Not reported
Active Site State-Reg Treatment Storage and Disposal Facility:	Not reported
Active Site State-Reg Handler:	---
Federal Facility Indicator:	Not reported
Hazardous Secondary Material Indicator:	NN
Sub-Part K Indicator:	Not reported
Commercial TSD Indicator:	No
Treatment Storage and Disposal Type:	Not reported
2018 GPRA Permit Baseline:	Not on the Baseline
2018 GPRA Renewals Baseline:	Not on the Baseline
Permit Renewals Workload Universe:	Not reported
Permit Workload Universe:	Not reported
Permit Progress Universe:	Not reported
Post-Closure Workload Universe:	Not reported
Closure Workload Universe:	Not reported
202 GPRA Corrective Action Baseline:	No
Corrective Action Workload Universe:	No
Subject to Corrective Action Universe:	No
Non-TSDFs Where RCRA CA has Been Imposed Universe:	No
TSDFs Potentially Subject to CA Under 3004 (u)/(v) Universe:	No
TSDFs Only Subject to CA under Discretionary Auth Universe:	No
Corrective Action Priority Ranking:	No NCAPS ranking
Environmental Control Indicator:	No
Institutional Control Indicator:	No
Human Exposure Controls Indicator:	N/A
Groundwater Controls Indicator:	N/A
Operating TSDF Universe:	Not reported
Full Enforcement Universe:	Not reported
Significant Non-Complier Universe:	No
Unaddressed Significant Non-Complier Universe:	No
Addressed Significant Non-Complier Universe:	No
Significant Non-Complier With a Compliance Schedule Universe:	No
Financial Assurance Required:	Not reported
Handler Date of Last Change:	2016-09-09 15:53:31.0
Recognized Trader-Importer:	No
Recognized Trader-Exporter:	No
Importer of Spent Lead Acid Batteries:	No
Exporter of Spent Lead Acid Batteries:	No
Recycler Activity Without Storage:	Not reported
Manifest Broker:	Not reported
Sub-Part P Indicator:	No

CON EDISON (Continued) **1018278564**

Historic Generators:
- Receive Date: 2015-12-29 00:00:00.0
- Handler Name: CON EDISON
- Federal Waste Generator Description: Small Quantity Generator
- State District Owner: NY
- Large Quantity Handler of Universal Waste: No
- Recognized Trader Importer: No
- Recognized Trader Exporter: No
- Spent Lead Acid Battery Importer: No
- Spent Lead Acid Battery Exporter: No
- Current Record: No
- Non Storage Recycler Activity: Not reported
- Electronic Manifest Broker: Not reported

- Receive Date: 2015-12-29 00:00:00.0
- Handler Name: CON EDISON
- Federal Waste Generator Description: Not a generator, verified
- State District Owner: NY
- Large Quantity Handler of Universal Waste: No
- Recognized Trader Importer: No
- Recognized Trader Exporter: No
- Spent Lead Acid Battery Importer: No
- Spent Lead Acid Battery Exporter: No
- Current Record: Yes
- Non Storage Recycler Activity: Not reported
- Electronic Manifest Broker: Not reported

List of NAICS Codes and Descriptions:
- NAICS Codes: No NAICS Codes Found

Facility Has Received Notices of Violations:
- Violations: No Violations Found

Evaluation Action Summary:
- Evaluations: No Evaluations Found

ECHO:
- Envid: 1018278564
- Registry ID: 110067707690
- DFR URL: http://echo.epa.gov/detailed-facility-report?fid=110067707690
- Name: CON EDISON
- Address: 35TH AVE & 35TH ST 50 FEET E
- City,State,Zip: ASTORIA, NY 11106

Z161 **PRIMO ENTERPRISES INC** **RCRA NonGen / NLR** **1000300972**
West **36-25 35TH ST** **FINDS** **NYD066964925**
< 1/8 **LONG ISLAND CITY, NY 11106** **ECHO**
0.105 mi.
556 ft. **Site 2 of 5 in cluster Z**

Relative: RCRA NonGen / NLR:
Lower
- Date Form Received by Agency: 2007-01-01 00:00:00.0

Actual:
30 ft.
- Handler Name: PRIMO ENTERPRISES INC
- Handler Address: 36-25 35TH ST

PRIMO ENTERPRISES INC (Continued) **1000300972**

Handler City,State,Zip:	LONG ISLAND CITY, NY 11106-1301
EPA ID:	NYD066964925
Contact Name:	Not reported
Contact Address:	35TH ST
Contact City,State,Zip:	LONG ISLAND CITY, NY 11106
Contact Telephone:	Not reported
Contact Fax:	Not reported
Contact Email:	Not reported
Contact Title:	Not reported
EPA Region:	02
Land Type:	Not reported
Federal Waste Generator Description:	Not a generator, verified
Non-Notifier:	Not reported
Biennial Report Cycle:	Not reported
Accessibility:	Not reported
Active Site Indicator:	Not reported
State District Owner:	NY
State District:	NYSDEC R2
Mailing Address:	35TH ST
Mailing City,State,Zip:	LONG ISLAND CITY, NY 11106
Owner Name:	RICK ROTHBERG
Owner Type:	Private
Operator Name:	RICK ROTHBERG
Operator Type:	Private
Short-Term Generator Activity:	No
Importer Activity:	No
Mixed Waste Generator:	No
Transporter Activity:	No
Transfer Facility Activity:	No
Recycler Activity with Storage:	No
Small Quantity On-Site Burner Exemption:	No
Smelting Melting and Refining Furnace Exemption:	No
Underground Injection Control:	No
Off-Site Waste Receipt:	No
Universal Waste Indicator:	No
Universal Waste Destination Facility:	No
Federal Universal Waste:	No
Active Site Fed-Reg Treatment Storage and Disposal Facility:	Not reported
Active Site Converter Treatment storage and Disposal Facility:	Not reported
Active Site State-Reg Treatment Storage and Disposal Facility:	Not reported
Active Site State-Reg Handler:	---
Federal Facility Indicator:	Not reported
Hazardous Secondary Material Indicator:	NN
Sub-Part K Indicator:	Not reported
Commercial TSD Indicator:	No
Treatment Storage and Disposal Type:	Not reported
2018 GPRA Permit Baseline:	Not on the Baseline
2018 GPRA Renewals Baseline:	Not on the Baseline
Permit Renewals Workload Universe:	Not reported
Permit Workload Universe:	Not reported
Permit Progress Universe:	Not reported
Post-Closure Workload Universe:	Not reported
Closure Workload Universe:	Not reported
202 GPRA Corrective Action Baseline:	No
Corrective Action Workload Universe:	No
Subject to Corrective Action Universe:	No
Non-TSDFs Where RCRA CA has Been Imposed Universe:	No

PRIMO ENTERPRISES INC (Continued) **1000300972**

TSDFs Potentially Subject to CA Under 3004 (u)/(v) Universe:	No
TSDFs Only Subject to CA under Discretionary Auth Universe:	No
Corrective Action Priority Ranking:	No NCAPS ranking
Environmental Control Indicator:	No
Institutional Control Indicator:	No
Human Exposure Controls Indicator:	N/A
Groundwater Controls Indicator:	N/A
Operating TSDF Universe:	Not reported
Full Enforcement Universe:	Not reported
Significant Non-Complier Universe:	No
Unaddressed Significant Non-Complier Universe:	No
Addressed Significant Non-Complier Universe:	No
Significant Non-Complier With a Compliance Schedule Universe:	No
Financial Assurance Required:	Not reported
Handler Date of Last Change:	2015-04-14 00:00:00.0
Recognized Trader-Importer:	No
Recognized Trader-Exporter:	No
Importer of Spent Lead Acid Batteries:	No
Exporter of Spent Lead Acid Batteries:	No
Recycler Activity Without Storage:	Not reported
Manifest Broker:	Not reported
Sub-Part P Indicator:	No

Hazardous Waste Summary:

Waste Code:	NONE
Waste Description:	NONE

Handler - Owner Operator:

Owner/Operator Indicator:	Owner
Owner/Operator Name:	RICK ROTHBERG
Legal Status:	Private
Date Became Current:	Not reported
Date Ended Current:	Not reported
Owner/Operator Address:	NOT REQUIRED
Owner/Operator City,State,Zip:	NOT REQUIRED, WY 99999
Owner/Operator Telephone:	212-555-1212
Owner/Operator Telephone Ext:	Not reported
Owner/Operator Fax:	Not reported
Owner/Operator Email:	Not reported

Owner/Operator Indicator:	Operator
Owner/Operator Name:	RICK ROTHBERG
Legal Status:	Private
Date Became Current:	Not reported
Date Ended Current:	Not reported
Owner/Operator Address:	NOT REQUIRED
Owner/Operator City,State,Zip:	NOT REQUIRED, WY 99999
Owner/Operator Telephone:	212-555-1212
Owner/Operator Telephone Ext:	Not reported
Owner/Operator Fax:	Not reported
Owner/Operator Email:	Not reported

Owner/Operator Indicator:	Owner
Owner/Operator Name:	RICK ROTHBERG
Legal Status:	Private

PRIMO ENTERPRISES INC (Continued) **1000300972**

Date Became Current:	Not reported
Date Ended Current:	Not reported
Owner/Operator Address:	NOT REQUIRED
Owner/Operator City,State,Zip:	NOT REQUIRED, WY 99999
Owner/Operator Telephone:	212-555-1212
Owner/Operator Telephone Ext:	Not reported
Owner/Operator Fax:	Not reported
Owner/Operator Email:	Not reported

Historic Generators:

Receive Date:	1999-07-08 00:00:00.0
Handler Name: PRIMO ENTERPRISES INC	
Federal Waste Generator Description:	Not a generator, verified
State District Owner:	NY
Large Quantity Handler of Universal Waste:	No
Recognized Trader Importer:	No
Recognized Trader Exporter:	No
Spent Lead Acid Battery Importer:	No
Spent Lead Acid Battery Exporter:	No
Current Record:	No
Non Storage Recycler Activity:	Not reported
Electronic Manifest Broker:	Not reported

Receive Date:	2006-01-01 00:00:00.0
Handler Name: PRIMO ENTERPRISES INC	
Federal Waste Generator Description:	Not a generator, verified
State District Owner:	NY
Large Quantity Handler of Universal Waste:	No
Recognized Trader Importer:	No
Recognized Trader Exporter:	No
Spent Lead Acid Battery Importer:	No
Spent Lead Acid Battery Exporter:	No
Current Record:	No
Non Storage Recycler Activity:	Not reported
Electronic Manifest Broker:	Not reported

Receive Date:	2007-01-01 00:00:00.0
Handler Name: PRIMO ENTERPRISES INC	
Federal Waste Generator Description:	Not a generator, verified
State District Owner:	NY
Large Quantity Handler of Universal Waste:	No
Recognized Trader Importer:	No
Recognized Trader Exporter:	No
Spent Lead Acid Battery Importer:	No
Spent Lead Acid Battery Exporter:	No
Current Record:	Yes
Non Storage Recycler Activity:	Not reported
Electronic Manifest Broker:	Not reported

Receive Date:	1986-10-30 00:00:00.0
Handler Name: PRIMO ENTERPRISES INC	
Federal Waste Generator Description:	Large Quantity Generator
State District Owner:	NY
Large Quantity Handler of Universal Waste:	No
Recognized Trader Importer:	No
Recognized Trader Exporter:	No
Spent Lead Acid Battery Importer:	No

PRIMO ENTERPRISES INC (Continued) **1000300972**

Spent Lead Acid Battery Exporter: No
Current Record: No
Non Storage Recycler Activity: Not reported
Electronic Manifest Broker: Not reported

List of NAICS Codes and Descriptions:
NAICS Codes: No NAICS Codes Found

Facility Has Received Notices of Violations:
Violations: No Violations Found

Evaluation Action Summary:
Evaluations: No Evaluations Found

FINDS:
Registry ID: 110004365204

Click Here:

Environmental Interest/Information System:
RCRAInfo is a national information system that supports the Resource Conservation and Recovery Act (RCRA) program through the tracking of events and activities related to facilities that generate, transport, and treat, store, or dispose of hazardous waste. RCRAInfo allows RCRA program staff to track the notification, permit, compliance, and corrective action activities required under RCRA.
FIS (New York - Facility Information System) is New York's Department of Environmental Conservation (DEC) information system for tracking environmental facility information found across the State.

Click this hyperlink while viewing on your computer to access additional FINDS: detail in the EDR Site Report.

ECHO:
Envid: 1000300972
Registry ID: 110004365204
DFR URL: http://echo.epa.gov/detailed-facility-report?fid=110004365204
Name: PRIMO ENTERPRISES INC
Address: 36-25 35TH ST
City,State,Zip: LONG ISLAND CITY, NY 11106

W162 **HESS/MERIT GAS STATION** **NY LTANKS** **S104787670**
SSW **3904 NORTHERN BLVD** **NY Spills** **N/A**
< 1/8 **LONG ISLAND CITY, NY**
0.106 mi.
562 ft. **Site 4 of 8 in cluster W**

Relative: **Lower**
Actual: **28 ft.**

LTANKS:
Name: HESS/MERIT GAS STATION
Address: 3904 NORTHERN BLVD
City,State,Zip: LONG ISLAND CITY, NY
Spill Number/Closed Date: 9706579 / 2005-05-13
Facility ID: 9706579
Site ID: 151018
Spill Date: 1997-09-02
Spill Cause: Tank Test Failure

HESS/MERIT GAS STATION (Continued) **S104787670**

Spill Source:	Gasoline Station or other PBS Facility
Spill Class:	B3
Cleanup Ceased:	Not reported
SWIS:	4101
Investigator:	WXSUN
Referred To:	Not reported
Reported to Dept:	1997-09-02
CID:	312
Water Affected:	Not reported
Spill Notifier:	Tank Tester
Last Inspection:	Not reported
Recommended Penalty:	False
Meets Standard:	False
UST Involvement:	False
Remediation Phase:	0
Date Entered In Computer:	1997-09-02
Spill Record Last Update:	2005-05-13
Spiller Name:	ANDREW FORD
Spiller Company:	MERIT GAS
Spiller Address:	551 LANCASTER AV
Spiller County:	001
Spiller Contact:	Not reported
Spiller Phone:	Not reported
Spiller Extention:	Not reported
DEC Region:	2
DER Facility ID:	128348
DEC Memo:	"Prior to Sept, 2004 data translation this spill Lead_DEC Field was SUN PRIMARY SPILL NUMBER FOR THIS SITE IS 9500846. 05/13/2005-Sun-This Spill is closed and referred to open spill #9500846 at same location.(Sun)"
Remarks:	"WASTE WATER STORAGE TANK FAILED THE TEST"

All TTF:

Facility ID:	9706579
Spill Number:	9706579
Spill Tank Test:	1545293
Site ID:	151018
Tank Number:	001
Tank Size:	600
Material:	Not reported
EPA UST:	Not reported
UST:	Not reported
Cause:	Not reported
Source:	Not reported
Test Method:	20
Test Method 2:	USTest 2000/P/LL plus USTest 2000/U
Leak Rate:	.00
Gross Fail:	Not reported
Modified By:	Spills
Last Modified Date:	Not reported

SPILLS:

Name:	MERRITT GAS STATION
Address:	3904 NORTHERN BLVD
City,State,Zip:	LONG ISLAND CITY, NY
Spill Number/Closed Date:	0004994 / 2003-02-13

HESS/MERIT GAS STATION (Continued) **S104787670**

Facility ID:	0004994
Facility Type:	ER
DER Facility ID:	128348
Site ID:	151015
DEC Region:	2
Spill Cause:	Unknown
Spill Class:	B3
SWIS:	4101
Spill Date:	2000-07-26
Investigator:	SMSANGES
Referred To:	Not reported
Reported to Dept:	2000-07-26
CID:	Not reported
Water Affected:	Not reported
Spill Source:	Gasoline Station or other PBS Facility
Spill Notifier:	Tank Tester
Cleanup Ceased:	Not reported
Cleanup Meets Std:	False
Last Inspection:	Not reported
Recommended Penalty:	False
UST Trust:	False
Remediation Phase:	0
Date Entered In Computer:	2000-07-26
Spill Record Last Update:	2003-02-13
Spiller Name:	ANDY FORD
Spiller Company:	MERRITT GAS STATION
Spiller Address:	3904 NORTHERN BLVD
Spiller Company:	001
Contact Name:	ANDY FORD
DEC Memo:	"Prior to Sept, 2004 data translation this spill Lead_DEC Field was SANGESLAND PRIMARY SPILL NUMBER FOR THIS SITE 9500846"
Remarks:	"TANK FAILED THE TEST PBS NUMBER IS 2-297313"

All Materials:

Site ID:	151015
Operable Unit ID:	827428
Operable Unit:	01
Material ID:	549728
Material Code:	0060A
Material Name:	wastewater
Case No.:	Not reported
Material FA:	Other
Quantity:	.00
Units:	G
Recovered:	.00
Oxygenate:	Not reported

Name:	HESS SERVICE STATION
Address:	3904 NORTHERN BLVD
City,State,Zip:	LONG ISLAND CITY, NY
Spill Number/Closed Date:	0012523 / 2003-06-04
Facility ID:	0012523
Facility Type:	ER
DER Facility ID:	128348
Site ID:	151016
DEC Region:	2
Spill Cause:	Equipment Failure

HESS/MERIT GAS STATION (Continued) **S104787670**

Spill Class:	C3
SWIS:	4101
Spill Date:	2001-02-22
Investigator:	TJDEMEO
Referred To:	Not reported
Reported to Dept:	2001-02-22
CID:	282
Water Affected:	Not reported
Spill Source:	Gasoline Station or other PBS Facility
Spill Notifier:	Other
Cleanup Ceased:	Not reported
Cleanup Meets Std:	False
Last Inspection:	Not reported
Recommended Penalty:	False
UST Trust:	True
Remediation Phase:	0
Date Entered In Computer:	2001-02-22
Spill Record Last Update:	2003-06-13
Spiller Name:	JIM HOWARD
Spiller Company:	AMERADA HESS
Spiller Address:	1 HESS PLAZA
Spiller Company:	001
Contact Name:	JIM HOWARD
DEC Memo:	"Prior to Sept, 2004 data translation this spill Lead_DEC Field was DEMEO PRIMARY SPILL NUMBER FOR THIS SITE IS 9500846 No spill. Flex hose failure. Repair and Retest"
Remarks:	"LINE FAILED AT THRE GAS PUMP. "

All Materials:

Site ID:	151016
Operable Unit ID:	834415
Operable Unit:	01
Material ID:	542787
Material Code:	0009
Material Name:	gasoline
Case No.:	Not reported
Material FA:	Petroleum
Quantity:	.00
Units:	G
Recovered:	.00
Oxygenate:	Not reported

W163 **MERIT NORTHERN BLVD** **RCRA-VSQG** **1000263755**
SSW **3904 NORTHERN BLVD** **FINDS** **NYD982185480**
< 1/8 **LONG ISLAND CITY, NY 11101** **ECHO**
0.106 mi. **NY MANIFEST**
562 ft. **Site 5 of 8 in cluster W** **NJ MANIFEST**

Relative: **Lower**
Actual: **28 ft.**

RCRA-VSQG:

Date Form Received by Agency:		2016-07-26 00:00:00.0
Handler Name:	SPEEDWAY 7830	
Handler Address:		3904 NORTHERN BLVD
Handler City,State,Zip:		LONG ISLAND CITY, NY 11101-1618
EPA ID:		NYD982185480
Contact Name:		CHARLES A BESSE
Contact Address:		PO BOX 1500
Contact City,State,Zip:		SPRINGFIELD, OH 45501-1500

MERIT NORTHERN BLVD (Continued) **1000263755**

Contact Telephone:	937-863-6272
Contact Fax:	937-863-6078
Contact Email:	CABESSE@SPEEDWAY.COM
Contact Title:	ENVIRONMENTAL COMPLIANCE ADMIN
EPA Region:	02
Land Type:	Private
Federal Waste Generator Description:	Conditionally Exempt Small Quantity Generator
Non-Notifier:	Not reported
Biennial Report Cycle:	Not reported
Accessibility:	Not reported
Active Site Indicator:	Handler Activities
State District Owner:	NY
State District:	NYSDEC R2
Mailing Address:	PO BOX 1500
Mailing City,State,Zip:	SPRINGFIELD, OH 45501-1500
Owner Name:	SPEEDWAY LLC
Owner Type:	Private
Operator Name:	SPEEDWAY LLC
Operator Type:	Private
Short-Term Generator Activity:	No
Importer Activity:	No
Mixed Waste Generator:	No
Transporter Activity:	No
Transfer Facility Activity:	No
Recycler Activity with Storage:	No
Small Quantity On-Site Burner Exemption:	No
Smelting Melting and Refining Furnace Exemption:	No
Underground Injection Control:	No
Off-Site Waste Receipt:	No
Universal Waste Indicator:	No
Universal Waste Destination Facility:	No
Federal Universal Waste:	No
Active Site Fed-Reg Treatment Storage and Disposal Facility:	Not reported
Active Site Converter Treatment storage and Disposal Facility:	Not reported
Active Site State-Reg Treatment Storage and Disposal Facility:	Not reported
Active Site State-Reg Handler:	---
Federal Facility Indicator:	Not reported
Hazardous Secondary Material Indicator:	NN
Sub-Part K Indicator:	Not reported
Commercial TSD Indicator:	No
Treatment Storage and Disposal Type:	Not reported
2018 GPRA Permit Baseline:	Not on the Baseline
2018 GPRA Renewals Baseline:	Not on the Baseline
Permit Renewals Workload Universe:	Not reported
Permit Workload Universe:	Not reported
Permit Progress Universe:	Not reported
Post-Closure Workload Universe:	Not reported
Closure Workload Universe:	Not reported
202 GPRA Corrective Action Baseline:	No
Corrective Action Workload Universe:	No
Subject to Corrective Action Universe:	No
Non-TSDFs Where RCRA CA has Been Imposed Universe:	No
TSDFs Potentially Subject to CA Under 3004 (u)/(v) Universe:	No
TSDFs Only Subject to CA under Discretionary Auth Universe:	No
Corrective Action Priority Ranking:	No NCAPS ranking
Environmental Control Indicator:	No
Institutional Control Indicator:	No

MERIT NORTHERN BLVD (Continued) **1000263755**

Human Exposure Controls Indicator:	N/A
Groundwater Controls Indicator:	N/A
Operating TSDF Universe:	Not reported
Full Enforcement Universe:	Not reported
Significant Non-Complier Universe:	No
Unaddressed Significant Non-Complier Universe:	No
Addressed Significant Non-Complier Universe:	No
Significant Non-Complier With a Compliance Schedule Universe:	No
Financial Assurance Required:	Not reported
Handler Date of Last Change:	2016-08-30 14:08:31.0
Recognized Trader-Importer:	No
Recognized Trader-Exporter:	No
Importer of Spent Lead Acid Batteries:	No
Exporter of Spent Lead Acid Batteries:	No
Recycler Activity Without Storage:	Not reported
Manifest Broker:	Not reported
Sub-Part P Indicator:	No

Hazardous Waste Summary:

Waste Code:	D001
Waste Description:	IGNITABLE WASTE
Waste Code:	D018
Waste Description:	BENZENE
Waste Code:	NONE
Waste Description:	NONE

Handler - Owner Operator:

Owner/Operator Indicator:	Owner
Owner/Operator Name:	HESS CORP
Legal Status:	Private
Date Became Current:	2000-03-01 00:00:00.
Date Ended Current:	Not reported
Owner/Operator Address:	1 HESS PLAZA
Owner/Operator City,State,Zip:	WOODBRIDGE, NJ 07095
Owner/Operator Telephone:	Not reported
Owner/Operator Telephone Ext:	Not reported
Owner/Operator Fax:	Not reported
Owner/Operator Email:	Not reported
Owner/Operator Indicator:	Operator
Owner/Operator Name:	SPEEDWAY LLC
Legal Status:	Private
Date Became Current:	2014-10-01 00:00:00.
Date Ended Current:	Not reported
Owner/Operator Address:	Not reported
Owner/Operator City,State,Zip:	Not reported
Owner/Operator Telephone:	Not reported
Owner/Operator Telephone Ext:	Not reported
Owner/Operator Fax:	Not reported
Owner/Operator Email:	Not reported
Owner/Operator Indicator:	Operator
Owner/Operator Name:	HESS CORP

MERIT NORTHERN BLVD (Continued) **1000263755**

Legal Status:	Private
Date Became Current:	2000-03-01 00:00:00.
Date Ended Current:	Not reported
Owner/Operator Address:	Not reported
Owner/Operator City,State,Zip:	Not reported
Owner/Operator Telephone:	Not reported
Owner/Operator Telephone Ext:	Not reported
Owner/Operator Fax:	Not reported
Owner/Operator Email:	Not reported
Owner/Operator Indicator:	Owner
Owner/Operator Name:	MERIT OIL CORP
Legal Status:	Private
Date Became Current:	Not reported
Date Ended Current:	Not reported
Owner/Operator Address:	NOT REQUIRED
Owner/Operator City,State,Zip:	NOT REQUIRED, WY 99999
Owner/Operator Telephone:	212-555-1212
Owner/Operator Telephone Ext:	Not reported
Owner/Operator Fax:	Not reported
Owner/Operator Email:	Not reported
Owner/Operator Indicator:	Operator
Owner/Operator Name:	HESS CORP
Legal Status:	Private
Date Became Current:	2000-03-01 00:00:00.
Date Ended Current:	Not reported
Owner/Operator Address:	Not reported
Owner/Operator City,State,Zip:	Not reported
Owner/Operator Telephone:	Not reported
Owner/Operator Telephone Ext:	Not reported
Owner/Operator Fax:	Not reported
Owner/Operator Email:	Not reported
Owner/Operator Indicator:	Operator
Owner/Operator Name:	HESS CORP
Legal Status:	Private
Date Became Current:	2000-03-01 00:00:00.
Date Ended Current:	Not reported
Owner/Operator Address:	Not reported
Owner/Operator City,State,Zip:	Not reported
Owner/Operator Telephone:	Not reported
Owner/Operator Telephone Ext:	Not reported
Owner/Operator Fax:	Not reported
Owner/Operator Email:	Not reported
Owner/Operator Indicator:	Owner
Owner/Operator Name:	SPEEDWAY LLC
Legal Status:	Private
Date Became Current:	2014-10-01 00:00:00.
Date Ended Current:	Not reported
Owner/Operator Address:	PO BOX 1500
Owner/Operator City,State,Zip:	SPRINGFIELD, OH 45501-1500
Owner/Operator Telephone:	937-864-3000
Owner/Operator Telephone Ext:	Not reported
Owner/Operator Fax:	Not reported
Owner/Operator Email:	Not reported

MERIT NORTHERN BLVD (Continued) **1000263755**

Owner/Operator Indicator:	Owner
Owner/Operator Name:	HESS CORP
Legal Status:	Private
Date Became Current:	2000-03-01 00:00:00.
Date Ended Current:	Not reported
Owner/Operator Address:	1 HESS PLAZA
Owner/Operator City,State,Zip:	WOODBRIDGE, NJ 07095
Owner/Operator Telephone:	Not reported
Owner/Operator Telephone Ext:	Not reported
Owner/Operator Fax:	Not reported
Owner/Operator Email:	Not reported

Owner/Operator Indicator:	Owner
Owner/Operator Name:	HESS CORP
Legal Status:	Private
Date Became Current:	2000-03-01 00:00:00.
Date Ended Current:	Not reported
Owner/Operator Address:	1 HESS PLAZA
Owner/Operator City,State,Zip:	WOODBRIDGE, NJ 07095
Owner/Operator Telephone:	Not reported
Owner/Operator Telephone Ext:	Not reported
Owner/Operator Fax:	Not reported
Owner/Operator Email:	Not reported

Historic Generators:

Receive Date:	1999-07-08 00:00:00.0
Handler Name: MERIT OIL CORP	
Federal Waste Generator Description:	Not a generator, verified
State District Owner:	NY
Large Quantity Handler of Universal Waste:	No
Recognized Trader Importer:	No
Recognized Trader Exporter:	No
Spent Lead Acid Battery Importer:	No
Spent Lead Acid Battery Exporter:	No
Current Record:	No
Non Storage Recycler Activity:	Not reported
Electronic Manifest Broker:	Not reported

Receive Date:	2006-07-31 00:00:00.0
Handler Name: HESS CORPORATION	
Federal Waste Generator Description:	Small Quantity Generator
State District Owner:	NY
Large Quantity Handler of Universal Waste:	No
Recognized Trader Importer:	No
Recognized Trader Exporter:	No
Spent Lead Acid Battery Importer:	No
Spent Lead Acid Battery Exporter:	No
Current Record:	No
Non Storage Recycler Activity:	Not reported
Electronic Manifest Broker:	Not reported

Receive Date:	2007-01-01 00:00:00.0
Handler Name: HESS CORPORATION	
Federal Waste Generator Description:	Conditionally Exempt Small Quantity Generator
State District Owner:	NY
Large Quantity Handler of Universal Waste:	No
Recognized Trader Importer:	No

MERIT NORTHERN BLVD (Continued) **1000263755**

Recognized Trader Exporter:	No
Spent Lead Acid Battery Importer:	No
Spent Lead Acid Battery Exporter:	No
Current Record:	No
Non Storage Recycler Activity:	Not reported
Electronic Manifest Broker:	Not reported

Receive Date:	1987-05-11 00:00:00.0
Handler Name: MERIT OIL CORP	
Federal Waste Generator Description:	Large Quantity Generator
State District Owner:	NY
Large Quantity Handler of Universal Waste:	No
Recognized Trader Importer:	No
Recognized Trader Exporter:	No
Spent Lead Acid Battery Importer:	No
Spent Lead Acid Battery Exporter:	No
Current Record:	No
Non Storage Recycler Activity:	Not reported
Electronic Manifest Broker:	Not reported

Receive Date:	2006-05-16 00:00:00.0
Handler Name: HESS STATION 32525	
Federal Waste Generator Description:	Small Quantity Generator
State District Owner:	NY
Large Quantity Handler of Universal Waste:	No
Recognized Trader Importer:	No
Recognized Trader Exporter:	No
Spent Lead Acid Battery Importer:	No
Spent Lead Acid Battery Exporter:	No
Current Record:	No
Non Storage Recycler Activity:	Not reported
Electronic Manifest Broker:	Not reported

Receive Date:	2006-08-01 00:00:00.0
Handler Name: HESS CORPORATION	
Federal Waste Generator Description:	Small Quantity Generator
State District Owner:	NY
Large Quantity Handler of Universal Waste:	No
Recognized Trader Importer:	No
Recognized Trader Exporter:	No
Spent Lead Acid Battery Importer:	No
Spent Lead Acid Battery Exporter:	No
Current Record:	No
Non Storage Recycler Activity:	Not reported
Electronic Manifest Broker:	Not reported

Receive Date:	2016-07-26 00:00:00.0
Handler Name: SPEEDWAY 7830	
Federal Waste Generator Description:	Conditionally Exempt Small Quantity Generator
State District Owner:	NY
Large Quantity Handler of Universal Waste:	No
Recognized Trader Importer:	No
Recognized Trader Exporter:	No
Spent Lead Acid Battery Importer:	No
Spent Lead Acid Battery Exporter:	No
Current Record:	Yes
Non Storage Recycler Activity:	Not reported

MERIT NORTHERN BLVD (Continued) **1000263755**

Electronic Manifest Broker: Not reported

List of NAICS Codes and Descriptions:
NAICS Code: 44711
NAICS Description: GASOLINE STATIONS WITH CONVENIENCE STORES

NAICS Code: 447110
NAICS Description: GASOLINE STATIONS WITH CONVENIENCE STORES

Facility Has Received Notices of Violations:
Violations: No Violations Found

Evaluation Action Summary:
Evaluations: No Evaluations Found

FINDS:
Registry ID: 110004415801

Click Here:

Environmental Interest/Information System:
RCRAInfo is a national information system that supports the Resource Conservation and Recovery Act (RCRA) program through the tracking of events and activities related to facilities that generate, transport, and treat, store, or dispose of hazardous waste. RCRAInfo allows RCRA program staff to track the notification, permit, compliance, and corrective action activities required under RCRA.
Registry ID: 110019399051

Click Here:

Environmental Interest/Information System:
AFS (Aerometric Information Retrieval System (AIRS) Facility Subsystem) replaces the former Compliance Data System (CDS), the National Emission Data System (NEDS), and the Storage and Retrieval of Aerometric Data (SAROAD). AIRS is the national repository for information concerning airborne pollution in the United States. AFS is used to track emissions and compliance data from industrial plants. AFS data are utilized by states to prepare State Implementation Plans to comply with regulatory programs and by EPA as an input for the estimation of total national emissions. AFS is undergoing a major redesign to support facility operating permits required under Title V of the Clean Air Act.
FIS (New York - Facility Information System) is New York's Department of Environmental Conservation (DEC) information system for tracking environmental facility information found across the State.
AIR MINOR

Click this hyperlink while viewing on your computer to access additional FINDS: detail in the EDR Site Report.

ECHO:
Envid: 1000263755
Registry ID: 110004415801
DFR URL: http://echo.epa.gov/detailed-facility-report?fid=110004415801
Name: HESS CORPORATION

MERIT NORTHERN BLVD (Continued) **1000263755**

Address: 3904 NORTHERN BLVD
City,State,Zip: LONG ISLAND CITY, NY 11101

Envid: 1000263755
Registry ID: 110019399051
DFR URL: http://echo.epa.gov/detailed-facility-report?fid=110019399051
Name: MERIT NORTHERN BLVD
Address: 3904 NORTHERN BLVD
City,State,Zip: LONG ISLAND CITY, NY 11101

NY MANIFEST:
Name: HESS STATION 32525
Address: 3904 NORTHERN BLVD
City,State,Zip: LONG ISLAND CITY, NY 11101-1618
Country: USA
EPA ID: NYD982185480
Facility Status: Not reported
Location Address 1: 3904 NORTHERN BLVD
Code: BP
Location Address 2: Not reported
Total Tanks: Not reported
Location City: LONG ISLAND CITY
Location State: NY
Location Zip: 11101
Location Zip 4: Not reported

NY MANIFEST:
EPAID: NYD982185480
Mailing Name: HESS STATION 32525
Mailing Contact: JOHN GEITNER
Mailing Address 1: 1 HESS PLAZA
Mailing Address 2: Not reported
Mailing City: WOODBRIDGE
Mailing State: NJ
Mailing Zip: 07095
Mailing Zip 4: Not reported
Mailing Country: USA
Mailing Phone: 7327506000

NY MANIFEST:
Document ID: Not reported
Manifest Status: Not reported
seq: Not reported
Year: Not reported
Trans1 State ID: NJ0000027193
Trans2 State ID: Not reported
Generator Ship Date: 08/27/2009
Trans1 Recv Date: 08/27/2009
Trans2 Recv Date: Not reported
TSD Site Recv Date: 08/27/2009
Part A Recv Date: Not reported
Part B Recv Date: Not reported
Generator EPA ID: NYD982185480
Trans1 EPA ID: Not reported
Trans2 EPA ID: Not reported
TSDF ID 1: NJD002200046
TSDF ID 2: Not reported

MERIT NORTHERN BLVD (Continued) **1000263755**

Manifest Tracking Number:	000962010GBF
Import Indicator:	N
Export Indicator:	N
Discr Quantity Indicator:	N
Discr Type Indicator:	N
Discr Residue Indicator:	N
Discr Partial Reject Indicator:	N
Discr Full Reject Indicator:	N
Manifest Ref Number:	Not reported
Alt Facility RCRA ID:	Not reported
Alt Facility Sign Date:	Not reported
MGMT Method Type Code:	H141
Waste Code:	Not reported
Waste Code:	Not reported
Waste Code:	Not reported
Waste Code:	Not reported
Waste Code:	Not reported
Waste Code:	Not reported
Quantity:	55
Units:	P - Pounds
Number of Containers:	1
Container Type:	DM - Metal drums, barrels
Handling Method:	B Incineration, heat recovery, burning.
Specific Gravity:	1
Waste Code:	D001
Waste Code 1_2:	D018
Waste Code 1_3:	Not reported
Waste Code 1_4:	Not reported
Waste Code 1_5:	Not reported
Waste Code 1_6:	Not reported

NJ MANIFEST:

EPA Id:	NYD982185480
Mail Address:	ONE HESS PLAZA
Mail City/State/Zip:	WOODBRIDGE 07095
Facility Phone:	7327506000
Emergency Phone:	Not reported
Contact:	FREDRICK WHITE
Comments:	Not reported
SIC Code:	Not reported
County:	00
Municipal:	00
Previous EPA Id:	Not reported
Gen Flag:	X
Trans Flag:	Not reported
TSDF Flag:	Not reported
Name Change:	Not reported
Date Change:	Not reported

Manifest:

Manifest Number:	NJA5288204
EPA ID:	NYD982185480
Date Shipped:	04/22/2006
TSDF EPA ID:	NJD002200046
Transporter EPA ID:	NJ0000027193
Transporter 2 EPA ID:	Not reported

MERIT NORTHERN BLVD (Continued) **1000263755**

Transporter 3 EPA ID:	Not reported
Transporter 4 EPA ID:	Not reported
Transporter 5 EPA ID:	Not reported
Transporter 6 EPA ID:	Not reported
Transporter 7 EPA ID:	Not reported
Transporter 8 EPA ID:	Not reported
Transporter 9 EPA ID:	Not reported
Transporter 10 EPA ID:	Not reported
Date Trans1 Transported Waste:	04/22/2006
Date Trans2 Transported Waste:	Not reported
Date Trans3 Transported Waste:	Not reported
Date Trans4 Transported Waste:	Not reported
Date Trans5 Transported Waste:	Not reported
Date Trans6 Transported Waste:	Not reported
Date Trans7 Transported Waste:	Not reported
Date Trans8 Transported Waste:	Not reported
Date Trans9 Transported Waste:	Not reported
Date Trans10 Transported Waste:	Not reported
Date TSDF Received Waste:	04/25/2006
TSDF EPA Facility Name:	Not reported
QTY Units:	Not reported
Transporter SEQ ID:	Not reported
Transporter-1 Date:	Not reported
Waste SEQ ID:	Not reported
Waste Type Code 2:	Not reported
Waste Type Code 3:	Not reported
Waste Type Code 4:	Not reported
Waste Type Code 5:	Not reported
Waste Type Code 6:	Not reported
Date Accepted:	Not reported
Manifest Discrepancy Type:	Not reported
Data Entry Number:	07110625
Was Load Rejected:	WOODBRIDGE 07095
Reason Load Was Rejected:	Not reported

Manifest Number:	000962010GBF
EPA ID:	NYD982185480
Date Shipped:	08/27/2009
TSDF EPA ID:	NJD002200046
Transporter EPA ID:	NJ0000027193
Transporter 2 EPA ID:	Not reported
Transporter 3 EPA ID:	Not reported
Transporter 4 EPA ID:	Not reported
Transporter 5 EPA ID:	Not reported
Transporter 6 EPA ID:	Not reported
Transporter 7 EPA ID:	Not reported
Transporter 8 EPA ID:	Not reported
Transporter 9 EPA ID:	Not reported
Transporter 10 EPA ID:	Not reported
Date Trans1 Transported Waste:	08/27/2009
Date Trans2 Transported Waste:	Not reported
Date Trans3 Transported Waste:	Not reported
Date Trans4 Transported Waste:	Not reported
Date Trans5 Transported Waste:	Not reported
Date Trans6 Transported Waste:	Not reported
Date Trans7 Transported Waste:	Not reported
Date Trans8 Transported Waste:	Not reported

MERIT NORTHERN BLVD (Continued) **1000263755**

Date Trans9 Transported Waste:	Not reported
Date Trans10 Transported Waste:	Not reported
Date TSDF Received Waste:	08/27/2009
TSDF EPA Facility Name:	Not reported
QTY Units:	Not reported
Transporter SEQ ID:	Not reported
Transporter-1 Date:	Not reported
Waste SEQ ID:	Not reported
Waste Type Code 2:	Not reported
Waste Type Code 3:	Not reported
Waste Type Code 4:	Not reported
Waste Type Code 5:	Not reported
Waste Type Code 6:	Not reported
Date Accepted:	Not reported
Manifest Discrepancy Type:	Not reported
Data Entry Number:	Not reported
Was Load Rejected:	WOODBRIDGE 07095
Reason Load Was Rejected:	Not reported

Waste:

Manifest Year:	Not reported
Waste Code:	D001
Hand Code:	H141
Quantity:	55 P

W164 **FORMER HESS STATION 32525** **NY Spills** **U001835729**
SSW **39-04 NORTHERN BLVD** **N/A**
< 1/8 **LONG ISLAND CITY, NY**
0.106 mi.
562 ft. **Site 6 of 8 in cluster W**

Relative: **Lower**
Actual: **28 ft.**

SPILLS:

Name:	FORMER HESS STATION 32525
Address:	39-04 NORTHERN BLVD
City,State,Zip:	LONG ISLAND CITY, NY
Spill Number/Closed Date:	9500846 / Not Reported
Facility ID:	9500846
Facility Type:	ER
DER Facility ID:	319083
Site ID:	151017
DEC Region:	2
Spill Cause:	Unknown
Spill Class:	C3
SWIS:	4101
Spill Date:	1995-04-20
Investigator:	AXDORONO
Referred To:	REPORT (11/10/2020) REVIEWED
Reported to Dept:	1995-04-20
CID:	Not reported
Water Affected:	Not reported
Spill Source:	Unknown
Spill Notifier:	Responsible Party
Cleanup Ceased:	Not reported
Cleanup Meets Std:	False
Last Inspection:	Not reported

FORMER HESS STATION 32525 (Continued) **U001835729**

Recommended Penalty:	False
UST Trust:	False
Remediation Phase:	4
Date Entered In Computer:	1995-05-12
Spill Record Last Update:	2020-12-15
Spiller Name:	Not reported
Spiller Company:	FORMER HESS STATION
Spiller Address:	Not reported
Spiller Company:	999
Contact Name:	Not reported
DEC Memo:	"Prior to Sept, 2004 data translation this spill Lead_DEC Field was SUN Also refer to Spill # 9706579 for the same location. 10/31/05: Project reassigned from Sun to Andersen. Last SVE/AS measurement (June,9,2005) showed PID of effluent to be larger than PID of influent, activated carbon may be spent. On November 1st, 2005 I sent an email to Hess and GSC suggesting they investigate this issue. 11/21/05: An email from Hess indicated that Hess upgraded spill bucket equipment and found petroleum impact. Soil was removed. GSC will prepare a report summarizing the equipment upgrade report, include the laboratory results of soil samples. 1/4/06: Reveiwed the quarterly monitoring report dated 12/9/05. SVE/AS in operation and working fine. Max BTEX 582ppb (MW3) and max MTBE 201 ppb (MW2), measured on October 10, 2005. 1/10/06: Reviewed spill bucket replacement report dated 1/5/06. Endpoint samples came out clean. 1/26/06: 1/25/06 meeting with Quantum, NYSDEC, and GSC/Kleinfelder: turn off SVE system and monitor concentrations, increase sampling frequency to monitor progress more quickly. 6/19/06: Received quarterly report dated 6/7/06. SVE/AS shut down 2/10/06. Groundwater sampling occurred 2/20/06. MW3 showed a BTEX spike, BTEX present at 3,742 ppb. System may need to be turned back on. Wait for results of May 2006 sampling. 6/30/06: Meeting on 6/28/06 with Hess, NYSDEC, Quantum, EnviroTrac and GSC. Monitoring for rebounding. 8/4/06: Reviewed the site status update report dated 7/28/06. Groundwater sampled collected on 5/8/06. Max BTEX 4,050 ppb (MW3), max MTBE 33ppb (MW2). ORC proposed and approved, injection into six boreholes spaced at 10-foot intervals around MW-3. 8/23/06: Received email from Al Tonn: The proposed Oxygen Release Compound (ORC) Monitoring Plan has been developed to evaluate the effectiveness of the approved ORC injection around monitoring well MW-3. Prior to the ORC injection, baseline groundwater samples will be collected at the site. In addition to the routine benzene, toluene, ethylbenzene and xylene (BTEX) and methyl tert butyl ether (MTBE) analysis, samples will be collected from monitoring wells MW-3 and MW-4 (background sample) and analyzed for dissolved oxygen, pH, redox potential, dissolved ferrous iron, dissolved manganese and alkalinity. The additional analysis will also be conducted during two (2) quarterly groundwater sampling events following the ORC injection. The baseline groundwater monitoring event is scheduled for Agust 29, 2006. The sampling data will be used to evaluate the effectiveness of the ORC injection. 10/16/06: Received email from Gail Helfrick. ORC injections were conducted on 10/9-10/10. 10/31/06: Reviewed the quarterly report dated 10/25/06. Wells sampled on 8/30/06. Max BTEX 478 ppb (MW2), max MTBE 13 ppb (MW2). Downward trend in contaminant concentrations. 1/17/07: Meeting on 1/16/07 with Hess, Delta, and NYSDEC. 3/2/07: Reviewed report dated 2/28/07. ORC was injected from 14-18 ft around MW3. Wells sampled on 12/29/07. Relatively high benzene in MW2. Max BTEX 735 ppb (MW2), MTBE ND. Boreholes around MW3 installed for ORC

FORMER HESS STATION 32525 (Continued) **U001835729**

injection indicate residual contamination. Approved semi-annual sampling plan for MW-1 and MW-4. 4/18/07: Reviewed site status report. Wells sampled on 2/22/07. Max BTEX 835 ppb (MW2), max MTBE 53 ppb (MW1). MNA. 7/17/07: Reviewed update report. Max BTEX 649 ppb (MW2). MTBE ND. 2/13/08: Reviewed November 2007 - January 2008 site status report. Wells sampled on December 21, 2007. Max BTEX 509 ppb (MW2), max MTBE 1 ppb (MW1). 5/5/08 - Carlson: Reviewed first quarterly 2008 update report dated April 28, 2008. Wells sampled on March 24, 2008. Maximum BTEX concentration 131 ppb in MW-2. Meeting scheduled for 5/7/08. 9/16/08 - Carlson: Sent letter requiring delineation workplan submittal by 10/22/08. Portfolio meeting scheduled for 10/22/08. Xylenes plume discovered across the street on Superfund site managed by DEC O'Connell. 9/24/08 - Carlson: Reviewed August 2008 Update Report. Wells sampled on 6/30/08. General increase in contamination. Maximum BTEX concentration 2,605 ppb (MW3). Maximum MTBE concentration 105 ppb (MW3). Delineation workplan due 10/22/08. Downgradient site: Standard Motor Product, 37-18 Northern Boulevard, ID No. 241016. 10/22/08 - Carlson: Meeting with Hess and Envirotrac. Delineation workplan due by 12/31/08. 12/1/08 - Carlson: Reviewed November 2008 Update Report. Wells sampled on 9/10/08. Two wells not sampled. Fluctuating groundwater concentrations. Delineation workplan due by 12/31/08. 3/18/09 - Carlson: Meeting with Hess and Envirotrac. IP deadline extended to August 2009. Hess will FOIL BCP site across the street. Quarterly gauging requested. 6/5/09 - Carlson: Reviewed May 2009 Update Report. Wells sampled on 3/23/09. Maximum BTEX concentration 641 ppb (MW2). Off-site delineation workplan will be submitted in August 2009. 8/10/09 - Carlson: Received off-site delineation workplan. 8/12/09 - Carlson: Reviewed update report. 8/19/09 - Carlson: Meeting held with Hess. Need to review workplan. 9/9/09 - Carlson: Issued email requiring additional soil borings and monitoring wells be added to the work plan. Revised work plan due in 30 days. 10/30/09 - Carlson: Approved revised delineation work plan. 12/18/19 - Carlson: Reviewed update report. Workplan has not been implemented yet. 1/20/2010 - Carlson: Received email from Joseph Rennie - delineation next to Standard Motor Products not possible because of scaffolding and underground utilities. Replied to email - how long will scaffolding remain in place, did they get access to sample SMP well MW10? 1/27/2010 - Carlson: Meeting with Hess. Need to get SMP contact info to give to Hess. Off-site well locations at SMP are not accessible due to scaffolding. 3/11/2010 - Carlson: Received cc of access request to sample SMP well MW10. Reviewed February 2010 quarterly report. 3/24/2010 - Carlson: Received cc of revised access agreement to sample SMP well MW10. 3/30/2010 - Carlson: Received notification - on-site drilling to commence 4/5/2010. 6/11/2010 - Carlson: Reviewed update report. Three monitoring wells, one air sparge well, and one soil boring installed. Access still pending to sample SMP well MW10. STRE conducted on 3/26/2010. 10/1/2010 - Carlson: Reviewed update report. MW7,8,9 and AS1 installed in April 2010. Soil impact in MW7,8,9. High dissolved concentrations in MW8,MW9. 2/8/2012 - Carlson: Reviewed November 2011 update report. High off-site impact in MW-10. Property next to MW-10 is Standard Motor Projects - a BCP handled by Jane O-Connell. Issued RAWP required letter. RAWP due 3/9/2012. 4/4/2012 - case reviewed of the site history in response to the inquiries regarding the delineation requirement and the RAWP submittal. Comments to Hess: 1) dimension of the excavation and the endpoint data for the USTs removal during April 1995 to May 1995; 2) correct the PBS registration and record;

FORMER HESS STATION 32525 (Continued) **U001835729**

3) location and dimension of the excavation and endpoint samples for the station upgrade in 2002; 4) explain the targeting areas of concern that the RAP October 2001 intended to address, the reason why the middle portion of the site was not included in the coverage of the SVE/AS system, and the plan to address the impacts in these areas and also provide the SVE/AS wells screen interval information; 5) explain the reasons why no further vertical delineation had been conducted and any plan to delineate the vertical extent of the soil contamination; 6) show all the former USTs in the map; 7) delineation of the contamination plume by 5/4/2012. 6/21/2012 - Reviewed the response letter from Hess/EnviroTrac. Comments to Hess/EnviroTrac. 8/29/2012 - 1Q2012, 5/31/2012, by EnviroTrac. Groundwater was sampled on 3/27/2012. DTW 17.14 to 20.31. Flows to west northwest. The next sampling will be 6/2012. MW-6, 18.24 BTEX. MW-2, 359.6 BTEX, 4.5 MTBE. MW-9, 8,906 BTEX. MW-3, 20.68 BTEX. MW-8, 1,327 BTEX. MW-10, 254 BTEX. MW-7, 8.3 BTEX. 9/19/2012 - Reviewed email from Joe Rennie of EnviroTrac with wells/soil borings location site plan. They will go down to the clean soil for vertical delineation, evaluate the possibility to put a well south of former MW-5, add one more well in the MW-1 area, the AS well will be 10-12 beneath the water table. 9/20/2012 - email to Joe Rennie I have no problem with the proposed wells/borings location in the new site plan. But I do have some concerns regarding the cluster wells, i.e. AS/SVE/MW installation. From what I understand that a bigger diameter boring will be advanced, then the AS pipe will be installed and then it will be sealed before the MW/SVE were installed. The bigger the boring makes the sealing of the boring more difficult. The sealing of the AS part needs to be really well in order to prevent short circuiting of the air, i.e. the air might go up rather than going laterally as designed ROI and may acts like a mini air stripper. In that case, then the groundwater collected from the monitoring well clustered in with the AS may not be representative. The groundwater sample might just reflect the groundwater in that well annular, but not the plume. Could you tell me how you install those wells to prevent the short circuiting of air sparge and to make sure the samples collected from monitoring well is representative? 11/14/2012 - 2Q2012, 8/31/2012, by EnviroTrac. Groundwater was sampled on 6/27/2012. DTW 17.14 to 20.31 feet. Flows to west north west. NO LNAPL. MW-6, 13.41 BTEX, MTBE ND. MW-3, 23.35J BTEX, MTBE ND. MW-2, 173.6 BTEX, 0.89J MTBE. MW-9, 8,153 BTEX, MTBE ND. MW-8, 1,183.2J BTEX, 3.7J MTBE. Hess proposes to abandon MW-4. MW-4 has never indicated significant impacts since it was installed in 1996. Since this well is upgradient of site features, Hess proposes abandonment of this well at this time. The next sampling will be in September 2012. 1/25/2013 - 3Q2012, 11/30/2012, by EnviroTrac. Groundwater was sampled on 9/27/2012. NO LNAPL. DTW 16.95 to 20.23 feet. Flows to west-northwest. MW-6, 94.18J BTEX, MTBE ND. MW-3, 60.55J BTEX, MTBE ND. MW-9, 8,512 BTEX, MTBE ND. MW-7, 225.61J BTEX, MTBE ND. MW-2, 404.4 BTEX, 2.2J MTBE. MW-8, 928.8 BTEX, 1.1 MTBE. MW-10, 49.55J BTEX, MTBE ND. The next sampling will be in 12/2012. Hess to conduct delienation in 1Q2013. 9/24/2013 - 1Q2013, 5/31/2013, by EnviroTrac. Groundwater was sampled on 3/25/2013. DTW 16.90 to 20.09 feet. Flows to west-northwest. MW-9, 8,943 BTEX, MTBE ND. MW-2, 314.4 BTEX, 1.0 MTBE. MW-8, 418.9 BTEX, 1.1 MTBE. MW-10, 12.4 BTEX, MTBE ND. MW-7, 18.5 BTEX, MTBE ND. 9/15/2014 - 2Q2014, 9/4/2014, by EnviroTrac. Groundwater was sampled on 6/17/2014. DTW 16.42 to 17.93 feet. Flows to west-northwest. MW-2, 163.3 BTEX. MW-8, 114.1 BTEX. MW-6, 161 BTEX. MW-9, 5,477 BTEX.

FORMER HESS STATION 32525 (Continued) **U001835729**

AS/SVE pilot test to be conducted in 2014. in DecDocs. 2/13/2015 - 3Q2014, 11/17/2014. 9/30/2014, gauged and sampled 9 monitoring wells. DTW 17.02 to 20.30 feet. Flows to west-northwest. SVE/AS pilot test was conducted in 2014. MW-2, 212.7 BTEX. MW-8, 52.5 BTEX. MW-9, 7,200 BTEX. CW-3, 193.81 J BTEX. 4Q2014, 2/13/2015. 12/18/2014, gauged and sampled 10 monitoring wells. DTW 16.53 to 19.73 feet. Flows to west-northwest. MW-1, 428.6 BTEX. MW-8, 116.8 BTEX. MW-10, 32 BTEX. MW-9, 7,081 BTEX. CW-3, 15.1 BTEX. 10/29/2015 - 1Q2015, 5/8/2015. 3/17/2015, a survey was conducted for onsite monitoring wells and one offsite well by John Minto L.S. 3/18/2015, gauged and sampled 10 monitoring wells. DTW 16.62 to 19.73 feet. Flows to west-northwest. MW-2, 257.4 BTEX. MW-9, 16 BTEX. MW-10, 117.4 BTEX. 2Q2015, 8/12/2015. 7/18/2015, gauged and sampled 10 monitoring wells. DTW 16.48 to 19.85 feet. Flows to west-northwest. MW-2, 312.4 BTEX. MW-8, 42.8 BTEX. MW-9, 6,926 BTEX. 11/20/2015 - 3Q2015, 11/20/2014. 9/24/2015, gauged and sampled 9 monitoring wells. DTW 18.08 to 21.26 feet. Flows to west-northwest. MW-1, 315.4 BTEX, 19.6 MTBE. MW-, 396.9 BTEX. MW-8, 66.1 BTEX. MW-9, 8,677 BTEX. CW-3, 18.9 BTEX. MW-3, 84 BTEX. 2/29/2016 - 4Q2015, 2/24/2016. 12/16/2015, gauged and sampled 8 monitoring wells. DTW 17.74 to 20.98 feet. Flows to west-northwest. MW-6, 48.4 BTEX. MW-2, 168.9 BTEX. MW-8, 48.6 BTEX. MW-3, 304.2 BTEX. MW-9, 6,819.4 BTEX. 3/30/2016 Feng This spill is transferred from J. Feng to V. Brevdo as per J. Vought. 3/30/16 - Raphael Ketani. The spill case has been assigned to me effective today. According to ACRIS, the block and lot are 183 and 12. The latest deed is dated 4/24/14 and indicates that HESS Retail Stores, LLC at 1 HESS Plaza in Woodbridge, NJ is the owner. The PBS record is #2-297313. Speedway #7830 had 50 USTs closed and removed from 4/1/95 to 5/1/95. Most of these were 550 gallon USTs with some other product inside. At the present time, five 4000 gallon USTs (4 gasoline and 1 diesel) are active at the site. They were installed on 5/1/95. The contacts are as follows: Speedway/Hess contact: Matthew Butler, (732) 738-2924, MButler1@Speedway.com Consultants: Edward Russo (EnviroTrac), (631) 924-3001, EDR@EnviroTrac.com Joseph Rennie (EnviroTrac), (631) 924-3001, JoeR@EnviroTrac.com 5/24/16 - Raphael Ketani. I reviewed the EnviroTrac 5/20/16 First Quarter Monitoring Report for the period January to March 2016. On 3/1/16, 9 wells were gauged and sampled. The set of wells included MW-1 to 4, 6 to 9 and CW-3. Product was not seen in any of the wells. Groundwater was determined to be 17’ to 20.09’ below grade and flowing west-southwest. The future plans for the site consist of continued quarterly monitoring and groundwater sampling during June 2016. The analytical results varied from non-detect to low in concentration for groundwater samples which had been taken from MW-1, 3, 4, 6 to 8 and CW-3 (MW-10 wasn’t sampled). The sample from MW-2 (downgradient to the southwest of the new USTs and the old USTs) had 103 ppb of total xylenes and 125 ppb of benzene. The sample from MW-9 (about midway along the southern tank mat which used to contain the old USTs) had 2480 ppb of ethylbenzene and 4060 ppb of total xylenes. I sent an email to Mr. Rennie approving the report, but requesting that the very high groundwater contamination at MW-9 be remediated. Later, Mr. Russo ((631) 924-3001, EDR@EnviroTrac.com) sent me the Proposed Remedial Pilot Test Plan dated 5/24/16 for addressing the contamination at MW-9. An SVE/AS system was operated from 2002 to 2006 and removed or reduced the contamination in the northwest part of the site. The remaining contamination was isolated in the vicinity of MW-9. This area has a high volume of vehicle and pedestrian

FORMER HESS STATION 32525 (Continued) **U001835729**

traffic as it is situated between the store and the pump islands. Due to this situation, trenching for the installation of the SVE/AS system is not feasible. In light of this, EnviroTrac proposes to conduct an SVE and AS pilot test using a mobile system. MW-9 would be used for soil vapor extraction and AS-3 would be used for air sparging. The data resulting from this test would be used to calculate the radius of influence and the amount of product that may be extracted. If the results are favorable, then EnviroTrac will submit a Remedial Action Plan.
---------- DEC case manager's comments: While conducting SVE and AS using the existing wells (MW-9 and AS-3) was the simplest and would interfere the least with the vehicle and pedestrian traffic, it was also the most limited in area of treatment as only stationary equipment was being used (the wells). The possibility existed that the contamination may extend further east and west from MW-9. In light of this, I sent a response email to Mr. Russo stating that while the Department believes that this remedial method may be successful, we do not understand why solution injection and confirmatory soil sampling is not also being considered as a means of remediation. Staff at the Department believe that the contamination may extend much further laterally east and west from MW-9. In such a case, SVE/AS would have limited effectiveness. However, a solution injection program would have more flexibility and could be adjusted to cover a larger area. We ask that Speedway consider the solution injection method before proceeding. Ultimately, however, the choice regarding which remediation method to use is Speedway s and EnviroTrac s. 5/25/16 - Raphael Ketani. Mr. Russo responded by email and stated that due to the historical effectiveness of the SVE/AS method in the northeastern part of the site, they will go ahead with this plan. However, they will confirm the effectiveness of the procedure during the testing. 8/30/16 - Raphael Ketani. I reviewed the EnviroTrac 8/31/16 Second Quarter Monitoring Report for the period April to June 2016. On 6/10/16, 9 wells were gauged and sampled. The set of wells included MW-1 to 4, 6 to 9 and CW-3. Product was not seen in any of the wells. Groundwater was determined to be 17.23' to 20.40' below grade and flowing west-southwest. The future plans for the site consist of continued quarterly monitoring and groundwater sampling during September 2016. The analytical results varied from non-detect to low in concentration for groundwater samples which had been taken from MW-1, 3, 4, 6, 7 to 8 and CW-3 (MW-10 wasn't sampled). The sample from MW-2 (downgradient to the southwest of the new USTs and the old USTs) had 119 ppb of benzene, 72.6 ppb of total xylenes and 236.7 ppb of total BTEX. The sample from MW-9 (about midway along the southern tank mat which used to contain the old USTs) had 0 ppb of benzene, 2870 ppb of ethylbenzene, 5060 ppb of total xylenes and 7991.1 ppb of total BTEX. 9/22/2016 - Colton McPartland. Scanned paper file for DEC Raphael Ketani and placed on computer desktop for future bulk upload once naming convention is received from DEC Jane Obrecht. 11/29/16 - Raphael Ketani. I reviewed the EnviroTrac 11/29/16 Third Quarter Monitoring Report for the period July to September 2016. On 9/19/16, 9 wells were gauged and sampled. The set of wells included MW-1 to 4, 6 to 9 and CW-3. Product was not seen in any of the wells. Groundwater was determined to be 17.40' to 27.00' below grade and flowing west-southwest. The future plans for the site consist of continued quarterly monitoring and groundwater sampling during December 2016. On 9/20/16, the SVE/AS remedial pilot test was

FORMER HESS STATION 32525 (Continued) **U001835729**

conducted on wells MW-9 and CW-3. The analytical results varied from non-detect to low in concentration for groundwater samples which had been taken from MW-1, 3, 4, 6, 7, 8 and CW-3 (MW-10 wasn't sampled). The sample from MW-2 (downgradient to the southwest of the new USTs and the old USTs) had 84.9 ppb of benzene and 137.3 ppb of total BTEX. The sample from MW-9 (about midway along the southern tank mat which used to contain the old USTs) had 0 ppb of benzene and 6501.6 ppb of total BTEX. 12/13/16 - Raphael Ketani. I reviewed the EnviroTrac December 2016 Remedial Action Plan dated 12/12/16. Groundwater is at 16 to 20 feet bgs. Flow is to the west. Layers of cobbles and boulders are present from 10 to 40 feet below grade. The analytical results from the 9/19/16 round of groundwater samples were non-detect for BTEX for wells MW-1, 3, 4 and 6. The sample from well MW-9 had 6501.6 ppb of total BTEX. MTBE was not detected in any of the samples. Free phase product was never detected in the wells. EnviroTrac conducted AS/SVE pilot tests on 9/20/16 at wells MW-9, CW-3 and AS-3 in order to determine the feasibility of continuing to use SVE and AS technologies as a means of soil and groundwater remediation. SVE step tests were conducted on MW-9 and CW-3. The vacuum conditions were monitored at the extraction wells and neighboring wells in order to determine the radius of influence (ROI). Following the SVE testing, AS was conducted and monitored at AS-3 and CW-3AS. Pressure and flow rates were measured at the AS wells. Positive pressure and head space readings were monitored at nearby wells. SVE effluent samples were collected for analysis from MW-9 and CW-3. The SVE data indicated that the maximum PID concentrations ranged from 0 ppm (CW-3) to 8.3 ppm (MW-9). The ROI for MW-9 varied from 15 feet to 37 feet at the well head with vacuums of 13 inches to 32 inches of water, respectively, and flow rates of 31 to 88 scfm, respectively. The ROI was estimated to be 30 feet. At AS-3, a breaking pressure of 11 psi, running pressure of 6 psi and a flow rate of 123 cfm were determined. Head space PID readings increased in the wells surrounding AS-3 from 0 ppm before sparging to 1330 ppm during sparging. BTEX values increased from 0 ppm to 1.9 ppm in the air from MW-9 while sparging was not taking place. The BTEX concentrations varied from 386.7 ppm to 1400 ppm while sparging was taking place at AS-3. At CW-3AS, a breaking pressure of 15 psi, running pressure of 8 psi and a flow rate of 10 cfm were noted. Head space PID concentrations increased in well CW-3 from 0 ppm before sparging to 910 ppm while sparging at CW-3AS. The air sampled at CW-3 did not have BTEX when sparging was not taking place. However, the BTEX concentrations varied from 105.1 ppm to 330 ppm when sparging was occurring at CW-3AS. An ROI of 15 feet was selected for system design purposes. Based upon the SVE and AS data, EnviroTrac determined that SVE and AS would be an effective means of remediating the soil and groundwater contamination. EnviroTrac will conduct short term remediation events (STREs) using SVE and AS. STREs will be conducted once a month for 6 months. With each event, AS will take place at AS-3 and SVE will take place at MW-9. Each event will last for 8 hours. The average air extraction rate will be 80 cfm with a well head of 30 inches. During AS, air will be injected into the subsurface at a flow rate of 15 to 20 cfm at depths from 10 to 12 feet below the water table. The system will operate with a 15 foot ROI. During each STRE, vacuum, flow, pressure will be recorded and the SVE effluent air will be analyzed for VOCs using a PID. Pressure and vacuum measurements will be collected from the surrounding wells. Near the conclusion of the first scheduled event, an air sample will

FORMER HESS STATION 32525 (Continued) **U001835729**

be collected for analysis from MW-9 and analyzed for BTEX and MTBE using method TO-3. Quarterly update reports containing the effluent air data and groundwater analytical data will be submitted to the DEC. I approved the plan with one comment. As the worst soil contamination at MW-9 is at the 19 to 21 foot level and as AS will take place 10 to 12 feet below the water table, I asked Mr. Rennie whether the AS depth would be effective for remediating the contamination, or would it be too deep? 12/15/16 - Raphael Ketani. Mr. Russo (edr@envirotrac.com) responded to my question by email. He stated: Screening the air sparge wells at least 10 feet below the water table is needed to prevent the injected air from going straight up to the unsaturated zone. When this happens, we are unable to produce the desired radius of influence to effectively remediate the area. The AS test confirmed that vapors were volatilized from MW-9 while sparging AS-3. I accepted his explanation. 2/28/17 - Raphael Ketani. I reviewed the EnviroTrac 2/28/17 Fourth Quarter Monitoring Report for the period October to December 2016. On 12/8/16, 9 wells were gauged and sampled. The set of wells included MW-1 to 4, 6 to 9 and CW-3. Product was not seen in any of the wells. Groundwater was determined to be 17.20' to 20.46' below grade and flowing west-southwest. The future plans for the site consist of continued quarterly monitoring and groundwater sampling during March 2017. On 12/21/16, a short term remediation event (STRE) was conducted at MW-9 with AS-3. The STRE at MW-9 took place for 8 hours with a vacuum of 32 of water, 90 cfm flow, 8 psi pressure, 15 cfm AS-3 flow and 3192 ppm of total volatiles. The analytical results varied from non-detect to low in concentration for groundwater samples which had been taken from MW-1 to 4, 6, 8 and CW-3 (MW-10 wasn't sampled). The sample from MW-7 (downgradient to the building on site and near a former fuel oil tank and a former waste water UST) had 283.3 ppb of total BTEX and 1.3 ppb of benzene. The sample from MW-9 (about midway along the southern tank mat which used to contain the old USTs) had 6583.2 ppb of total BTEX and no benzene. 4/28/17 - Raphael Ketani. Today I received an email from Mr. Butler that he is leaving Speedway. He stated that John Engdahl [jjengdahl@speedway.com (732) 738-2923] will take over his duties. 6/2/17 - Raphael Ketani. I reviewed the EnviroTrac 5/31/17 First Quarter Monitoring Report for the period January to March 2017. On 3/30/17, 9 wells were gauged and sampled. The set of wells included MW-1 to 4, 6 to 9 and CW-3. Product was not seen in any of the wells. Groundwater was determined to be 17.38' to 20.40' below grade and flowing west-southwest. The future plans for the site consist of continued quarterly monitoring and groundwater sampling during June 2017. On 1/16/17, 2/22/17 and 3/2/17, short term remediation events (STRE) were conducted at MW-9 with AS-3. The analytical results varied from non-detect to low in concentration for groundwater samples which had been taken from MW-1, 3, 4, 6 to 8 and CW-3. The sample from MW-2 (downgradient to the existing USTs) had 413 ppb of total BTEX and 282 ppb of benzene. The sample from MW-9 (about midway along the southern tank mat which used to contain the old USTs) had 9241.4 ppb of total BTEX and no benzene. 7/6/17 - Raphael Ketani. Today, I received and reviewed the EnviroTrac Remedial Action Plan Extension dated 7/6/17. This plan was a continuation of the December 2016 Remedial Action Plan dated 12/12/16. Short term remedial events (STREs) were conducted on 12/21/16, 1/16/17, 2/22/17, 3/2/17, 5/17/17, 5/30/17 and 6/1/17. The data gathered indicated that there were recoverable hydrocarbons in the vicinity of MW-9. The data also indicated that AS/SVE would be

FORMER HESS STATION 32525 (Continued) **U001835729**

useful for recovering the product. Based upon the results of the previous 6 months of STREs, Speedway and EnviroTrac proposed to continue conducting STREs for an additional 12 months beginning in July 2017. These events would again be focused on the area around MW-9. This series of STREs would be followed by evaluation of the data in order to determine whether additional remedial actions would be needed. On 6/19/17, 9 wells were gauged and sampled. The set of wells included MW-1 to 4, 6 to 9 and CW-3. The analytical results varied from non-detect to low in concentration for groundwater samples which had been taken from MW-1, 3, 4, 6 to 8 and CW-3. The sample from MW-2 (downgradient to the existing USTs) had 293.6 ppb of total BTEX and 160 ppb of benzene. The sample from MW-9 (about midway along the southern tank mat which used to contain the old USTs) had 6313.5 ppb of total BTEX and no benzene. I approved the plan for conducting STREs for another 12 months and had no comments. 7/12/17 - Raphael Ketani. I reviewed the EnviroTrac 7/7/17 Second Quarter Monitoring Report for the period April to June 2017. On 6/19/17, 9 wells were gauged and sampled. The set of wells included MW-1 to 4, 6 to 9 and CW-3. Product was not seen in any of the wells. Groundwater was determined to be 17.03' to 20.18' below grade and flowing west-southwest. The future plans for the site consist of continued quarterly monitoring and groundwater sampling during September 2017. On 5/17/17, 5/30/17 and 6/1/17, short term remediation events (STRE) were conducted at MW-9 with AS-3. The analytical results varied from non-detect to low in concentration for groundwater samples which had been taken from MW-1, 3, 4, 6 to 8 and CW-3. The sample from MW-2 (downgradient to the existing USTs) had 293.6 ppb of total BTEX and 160 ppb of benzene. The sample from MW-9 (about midway along the southern tank mat which used to contain the old USTs) had 6313.5 ppb of total BTEX and no benzene. The SVE effluent results for MW-9 with AS-3 were 216.8 ppm, 292.4 ppm and 410.1 ppm for samples taken on 5/17/17, 5/30/17 and 6/1/17, respectively. 8/29/17 - Raphael Ketani. Mr. Russo (EnviroTrac), (631) 924-3001, EDR@EnviroTrac.com sent me an email today requesting that the Department not require that MTBE testing as the results have been non-detect for all of the wells for many rounds. He attached a map showing the groundwater flow direction with the lab analyses and the historical analyses tables. I granted the request based upon the data in these documents. 11/22/17 - Raphael Ketani. I reviewed the EnviroTrac 11/22/17 November 2017 Second Quarter Update Report for the period July to September 2017. On 9/29/17, 9 wells were gauged and sampled. The set of wells included MW-1 to 4, 6 to 9 and CW-3. Product was not seen in any of the wells. Groundwater was determined to be 17.54' to 20.83' below grade and flowing west-southwest. The future plans for the site consist of continued quarterly monitoring and groundwater sampling during December 2017. On 7/26/17, 8/7/17 and 9/19/17, short term remediation events (STRE) were conducted at MW-9 with AS-3. The analytical results varied from non-detect to low in concentration for groundwater samples which had been taken from MW-1, 3, 4, 6 to 8 and CW-3. The sample from MW-2 (downgradient to the existing USTs) had 459.2 ppb of total BTEX and 242 ppb of benzene. The sample from MW-9 (about midway along the southern tank mat which used to contain the old USTs) had 8966.3 ppb of total BTEX and no benzene. The SVE effluent results for MW-9 with AS-3 were 400.1 ppm, 374.5 ppm and 155.4 ppm for samples taken on 7/26/17, 8/7/17 and 9/19/17, respectively. 2/28/18 - Raphael Ketani. I reviewed the EnviroTrac 2/28/18 February 2018 Update Report for the period October 2017 to

FORMER HESS STATION 32525 (Continued) **U001835729**

January 2018. On 12/28/17 and 1/25/18 (confirmatory round), 9 wells were gauged and sampled. The set of wells included MW-1 to 4, 6 to 9 and CW-3. Product was not seen in any of the wells. Groundwater was determined to be 17.63' to 20.91' below grade and flowing west-southwest. The future plans for the site consist of continued quarterly monitoring and groundwater sampling during March 2018. On 11/10/17, 11/28/17 and 12/7/17, short term remediation events (STRE) were conducted at MW-9 with AS-3. The analytical results for the 1/25/18 sampling round varied from non-detect to low in concentration for groundwater samples which had been taken from MW-1, 4, 6, 8 and CW-3. The sample from MW-2 (downgradient to the existing USTs) had 100.6 ppb of BTEX and no benzene. MW-3 (downgradient to the car wash and next to the former 2000 gallon and 4000 gallon UST pad) had 1321.7 ppb of BTEX and 1110 ppb of benzene. MW-7 (downgradient to the on site store) had 2374.1 ppb of BTEX and no benzene. The sample from MW-9 (about midway along the former southern 550 gallon UST mat) had 5065.3 ppb of BTEX and no benzene. The SVE effluent results for MW-9 with AS-3 were 162.1 ppm, 95.4 ppm and 109.7 ppm for samples taken on 11/10/17, 11/28/17 and 12/7/17, respectively. 05/01/2018: This spill case was transferred to A. Doronova - AD. AD 06/01/2018: Received the following e-mail from Mr. Rennie of EnviroTrac: Dear Ms. Doronova, Please find attached the most recent Update Report for the above referenced location. Sincerely, Joseph Rennie - Project Manager - EnviroTrac Ltd. - 5 Old Dock Road, Yaphank NY 11980 631.924.3001 (Office) - 631.924.5001 (Fax) - joer@envirotrac.com DL the report to DDocs. Will review. AD 06/14/2018: Reviewed the report. It states that this spill case was reported when impacted soils were encountered during an underground storage tank upgrade project in April 1995. Removed four (4) 4,000-gallon, two (2) 2,000-gallon, and thirty eight (38) 550-gallon steel gasoline and one (1) 1,000-gallon steel fuel-oil underground storage tanks (USTs). During this project, 846 tons of impacted soils were removed off site for disposal. This report covers monitoring period from January 2018 to March 2018. Work Performed: On February 27 and March 2, 2018, the consultant conducted a Short Term Remediation Event (STRE) on MW-9 with air sparge well AS-3. On March 8, 2018 EnviroTrac gauged and sampled eight (8) monitoring wells (MWs) and one (1) cluster well (CW). Wells Gauged: MW-1 through MW-4, MW-6 through MW-9, & CW-3 Wells Containing LPH: None Groundwater Depth: 16.85 19.93 feet Groundwater Flow: West-Southwesterly Wells Sampled: MW-1 through MW-4, MW-6 through MW-9, & CW-3 Maximum Benzene Concentration: 486 ug/L (MW-2) Maximum MTBE Concentration: ND (non-detect all wells) BTEX: most contaminated wells are MW-2 (585ppb), MW-7 (726ppb) and MW-9 (2,500ppb). The consultant will continue with quarterly monitoring and monthly STREs, with the next sampling event scheduled for June 2018. An Update Report summarizing these activities will be submitted to NYSDEC in August 2018. AD 07/19/2018: received a call from Ed Russo of EnviroTrac. He informed that this site will be sold by Speedway and planned for a redevelopment. The entire site will be excavated down to 20' bgs. A full basement is planned for the building. They want to schedule a meeting to discuss the site and future work with DEC in a few weeks, after the contract will be finalized. AD 10/05/2018: Received the following e-mail from Ed: Ainura for your information, the underground storage tanks and associated product and vent piping and dispensers will be removed from the site in October. We expect to begin preparations for the work late next week and removal of the components the week of October 15th. This work is being done as part

FORMER HESS STATION 32525 (Continued) **U001835729**

of a property transaction. It is possible that Speedway/EnviroTrac and the purchaser of the property may request a meeting with NYSDEC to determine closure goals for Spill # 96-00846 prior to real estate closing and/or prior to site re-development. We will contact you as more information becomes available. Thanks. Ed Russo AD 10/09/2018: Received the following e-mail from Ed: Ainura/Jonathan/Vadim Speedway is looking to complete significant work at the referenced sites before the end of 2018. Ideally we d like to meet with you at your office on Friday 10/19 to discuss our plans and your input before we move forward. Are you available the morning of 10/19 to discuss these sites? If not, please provide other dates that you re available. Thanks. Edward Russo - Senior Project Manager Discussed the possible dates with all parties involved. The final date for the meeting was set for October 22nd 2018 at 1:00 PM. AD 10/22/2018: DEC met with Speedway and their consultant EnviroTrac to discuss remedial plans for two spill sites where high levels of groundwater contamination persist in several wells. DEC was informed that these sites have been sold by Speedway and they are now planning to complete significant remedial work at the sites before the end of 2018. Remedial excavation of contaminated soil is proposed for both sites. The new owner for the site located at 39-04 Northern Boulevard, Queens (Spill No. 9500846) also attended the meeting, along with his consultant (PW Grosser). At this site, UST removal and remedial excavation will coincide with the site s redevelopment plans. At the 1579 Forest Avenue site (Spill No. 9407152), hot-spot soil excavation will be performed in the parking lot area. It was agreed that work plans for the proposed remediation will be submitted to DEC within the next few weeks. Monitoring of the sites will continue on a regular basis. AD 11/14/2018: Received the following e-mail from Ed Russo: Ainura report for your review/files. Please note that, as discussed during our meeting on October 22, 2018, future monitoring/remedial work on the site will be handled by the new property owner. PW Grosser (Andrew Lockwood and Ryan Morley are copied on this email) will be in touch with you regarding future planned work at the site. Thanks. Edward Russo - Senior Project Manager - EnviroTrac Ltd. - 5 Old Dock Road, Yaphank NY 11980 631.924.3001 (Office) - 631.924.5001 (Fax) - 516.523.6714 (Cell) - edr@envirotrac.com Will review. AD 11/16/2018: Received an e-mail from Dave Yudelson (attorney). He informed me that he will be working with the new owner on site remediation. His contact info: David Yudelson SIVE PAGET & RIESEL, P.C. Please note our new address: 560 Lexington Avenue, 15th Floor New York, NY 10022 Cell: (917) 295-6449 Direct: (646) 378-7219 General: (212) 421-2150 Fax: (212) 421-1891 dyudelson@sprlaw.com AD 11/30/2018: Reviewed the report. It states that the site history says that impacted soils were encountered during an underground storage tank upgrade project in April 1995. Four (4) 4,000-gallon, two (2) 2,000-gallon, and thirty-eight (38) 550-gallon steel gasoline and one (1) 1,000-gallon steel fuel-oil underground storage tanks (USTs) were removed from the site in 2018. 846 tons of impacted soils were excavated and removed off site for disposal. For the reported monitoring period: July 2018 September 2018, the following work was performed at the site: - July 31, August 28, September 21 and October 3, 2018 Conducted a Short Term Remediation Event (STRE) on MW-9 with air sparge well AS-3. - September 27, 2018 Gauged and sampled eight monitoring wells and one cluster well. Groundwater Monitoring: Wells Gauged: MW-1 through MW-4, MW-6 through MW-9, & CW-3. Wells Containing LPH: None Groundwater Depth: 16.32 19.44 feet. Groundwater Flow:

FORMER HESS STATION 32525 (Continued) **U001835729**

West-Southwesterly. Wells Sampled: MW-1 through MW-4, MW-6 through MW-9, & CW-3 Maximum Benzene Concentration: 1,390 ug/L (MW-2) Maximum MTBE Concentration: 1.1 ug/L (MW-2) Total VOCs Range: ND 6,745.4 ug/L Recommendations: Speedway completed divestment/UST system removal activities in October/November 2018. A UST Closure Report will be submitted under separate cover. Based on groundwater sampling results and the locations of the wells (up/side-gradient), discontinuation of monitoring of MW-1, MW-3, MW-4, MW-6, and CW-3 is respectfully requested at this time. Future monitoring/reporting related to this site will be conducted by the new property owner. AD 12/07/2018: Sent the following e-mail to Ed Russo. Copied to P.W. Growwes (new consultant for the new owner of the site): Mr. Russo, The Department had reviewed the submitted report. EnviroTrac is recommending exclusion of the following wells: MW-1, MW-3, MW-4, MW-6, and CW-3, from the groundwater monitoring program, based on the groundwater sampling results and the locations of these wells (up-gradient). DEC approves this recommendation. Please feel free to contact me if you have any questions regarding this matter. Sincerely, Ainura Doronova - Environmental Engineer AD 01/10/2019: Received the following e-mail from: Ainura, Please see attached the Quarterly Groundwater Monitoring Report for the 4th Quarter of 2018 at 39-04 Northern Boulevard, Long Island City, NY. (NYSDEC Spill #95-00846). Feel free to contact me if you have any questions or concerns. -Ryan Ryan Morley, PG - Senior Hydrogeologist / ES 630 Johnson Ave, Suite 7 Bohemia, NY 11716 w. 631.589.6353 f. 631.589.8705 Will review. AD 02/07/2019: Reviewed the report. It states that the subject property is a former retail gasoline fueling station, fueling operations ceased in October 2018. The lot measures approximately 38,917 square feet in total and is improved with one single-story commercial building measuring 2,520 square feet, one storage unit measuring approximately 720 square feet, a pump island canopy, and an asphalt paved parking area. The property ownership changed in November 2018 and PWGC was retained to continue groundwater monitoring at the site. A geophysical survey conducted by PWGC in September 2018 identified the presence of four (4) 550-gallon out of service gasoline USTs on the northwest corner of the property and two (2) out of service 2,000-gallon USTs on the southern portion of the property. UST removal: In October 2018, four (4) 4,000-gallon gasoline USTs, one (1) 4,000-gallon diesel UST, one (1) 550-gallon wastewater UST, and four (4) 550-gallon out of service gasoline USTs where closed and removed from the Site. UST closure activities were documented in a UST Closure Report (Envirotrac, November 2018). During the October 2018 UST removal activities, monitoring well MW-9, which was located in the central portion of the property, was destroyed. Two abandoned 550-gallon USTs and two out of service 2,000-gallon USTs remain at the site and will be removed during future site redevelopment activities. GW sampling: PWGC mobilized to the site on Friday December 7, 2018 to perform quarterly groundwater monitoring activities. Samples were collected from MW-2, MW-7, and MW-8. During this sampling period, MBTE was not detected in the three wells which were sampled. The highest concentrations of BTEX were detected in MW-2 (701.2 ug/L). Lower concentrations of BTEX were observed in MW-8 (39.29 ug/L) and BTEX were not detected in MW-7. Based on these results, the highest degree of impact appears to be located directly downgradient of the former UST locations (most recently in service) located in the central portion of the property. Generally, these concentrations were similar to previous sampling events with the

FORMER HESS STATION 32525 (Continued) **U001835729**

biggest difference being the reduction of BTEX concentrations in MW-2 from greater than 1,500 ug/L in the 2nd and 3rd quarters of 2018 to 701.2 ug/L in the 4th quarter 2018. Based on the analytical data, according to the consultant, it appears that the highest levels of residual impact are located directly downgradient from the former UST areas located in the central portion of the site. At this time, PWGC offers the following recommendations for the site: " Continue quarterly groundwater sampling at MW-2, MW-7, and MW-8. The next sampling event is scheduled for March 2019. AD 05/14/2019: Received the following e-mail from R. Morley: Ainura, Please see attached the Quarterly Groundwater Monitoring Report for the 1st Quarter of 2019 at 39-04 Northern Boulevard, Long Island City, NY. (NYSDEC Spill #95-00846). Feel free to contact me if you have any questions or concerns. -Ryan Ryan Morley, PG - Project Manager 630 Johnson Ave, Suite 7 Bohemia, NY 11716 w. 631.589.6353 f. 631.589.8705 Will review. AD 06/04/2019: Reviewed the report. It states that P.W. Grosser Consulting, Inc. (PWGC) has prepared this report to document the results of the first quarter 2019 groundwater monitoring at 39-04 Northern Boulevard, Long Island City, New York. Quarterly groundwater monitoring at the site has been conducted by Envirotrac LTD. (Envirotrac) since June 2013. Envirotrac has conducted twenty-two monitoring events since June 2013. The property ownership changed in November 2018 and PWGC was retained to continue groundwater monitoring at the site. In an e-mail dated December 7, 2018, the NYSDEC removed wells MW-1, MW-3, MW-4, MW-6, and CW-3 from the groundwater monitoring program. The subject property is a former retail gasoline fueling station, fueling operations ceased in October 2018. The lot measures approximately 38,917 square feet in total and is improved with one single-story commercial building measuring 2,520 square feet, one storage unit measuring approximately 720 square feet, a pump island canopy, and an asphalt paved parking area. The site was first developed in approximately 1936 and has been used as a fueling station since the late 1930 s. In October 2018, four (4) 4,000-gallon gasoline USTs, one (1) 4,000-gallon diesel UST, one (1) 550-gallon wastewater UST, and four (4) 550-gallon out of service gasoline USTs where closed and removed from the Site. UST closure activities were documented in a UST Closure Report (Envirotrac, November 2018). During the October 2018 UST removal activities, monitoring well MW-9, which was located in the central portion of the property, was destroyed. Two abandoned 550-gallon USTs and two out of service 2,000-gallon USTs remain at the site and will be removed during future site redevelopment activities. GW sampling: PWGC mobilized to the site on Friday, March 22, 2019 to perform quarterly groundwater monitoring activities. Samples collected from MW-2, MW-7, and MW-8 were compared to NYSDEC Ambient Groundwater Quality Standards. During this sampling period, MBTE was not detected in the three wells sampled. The highest concentrations of BTEX were detected in MW-2 (160.8 ug/L). Lower concentrations of BTEX were observed in MW-8 (5.15 ug/L) and BTEX were not detected in MW-7. Based on these results, the highest degree of impact appears to be located directly downgradient of the former UST locations located in the central portion of the property. Generally, these concentrations were similar to previous sampling events with the biggest difference being the reduction of BTEX in MW-2 from 701.2 ug/L in the 4th quarter 2018 to 160.8 ug/L in the 1st quarter 2019. Hydrographs have been developed for each of the three monitoring wells illustrating the trends in BTEX and MBTE concentrations over time compared to groundwater

FORMER HESS STATION 32525 (Continued) **U001835729**

elevations. According to the historical data, there does not appear to be a strong correlation between concentrations of BTEX and MBTE with groundwater elevations. Based on analytical data, it appears that the highest levels of residual impact are located directly down-gradient from the former UST areas located in the central portion of the site. At this time, PWGC offers the following recommendations for the site: " Continue quarterly groundwater sampling at MW-2, MW-7, and MW-8. The next sampling event is scheduled for June 2019. AD 08/08/2019: Received the following e-mail from PW Grosser: Ainura, Please see attached the Quarterly Groundwater Monitoring Report for the 2nd Quarter of 2019 at 39-04 Northern Boulevard, Long Island City, NY. (NYSDEC Spill #95-00846). Feel free to contact me if you have any questions or concerns. -Ryan Ryan Morley, PG - Project Manager 630 Johnson Ave, Suite 7 Bohemia, NY 11716 w. 631.589.6353 f. 631.589.8705 AD 09/18/2019: Reviewed the 2nd quarter 2019 report. It states that PWGC mobilized to the site on Wednesday, June 27, 2019 to perform quarterly groundwater monitoring activities. The locations of the three wells sampled are as follows: " MW-2: Located on the western portion of the property, downgradient from the former UST locations. " MW-7: Located on the south-central portion of the property, south of the former UST locations. " MW-8: Located on the southwest corner of the property, downgradient of the former UST locations. The samples were analyzed for the presence of: " VOCs by USEPA method 8260 CP-51 List Monitoring Well Sampling Results: Samples collected from MW-2, MW-7, and MW-8 were compared to NYSDEC Ambient Groundwater Quality Standards. During this sampling period, MBTE was not detected in the three wells sampled. The highest concentrations of BTEX were detected in MW-2 (1,356 ug/L). Lower concentrations of BTEX were observed in MW-8 (69 ug/L) and BTEX were not detected in MW-7. Based on these results, the highest degree of impact appears to be located directly downgradient of the former UST locations located in the central portion of the property. Generally, these concentrations were similar to previous sampling events with the biggest difference being the increase of BTEX concentrations in MW-2 from 160.8 ug/L in the 1st quarter 2019 to 1,356 ug/L in the 2nd quarter 2019. This trend has been observed in past sampling events and may be attributed to the changing groundwater elevations although there is not an established strong trend. CONCLUSIONS Based on analytical data, it appears that the highest levels of residual impact are located directly downgradient from the former UST areas located in the central portion of the site. PWGC offers the following recommendations for the site: " Continue quarterly groundwater sampling at MW-2, MW-7, and MW-8. The next sampling event is scheduled for September 2019. AD 12/05/2019: Received the following email from R. Morley: Ainura, Please see attached the Quarterly Groundwater Monitoring Report for the 3rd Quarter of 2019 at 39-04 Northern Boulevard, Long Island City, NY. (NYSDEC Spill #95-00846). Feel free to contact me if you have any questions or concerns. Ryan Ryan Morley, PG - Project Manager 630 Johnson Ave, Suite 7 Bohemia, NY 11716 w. 631.589.6353 f. 631.589.8705 Will review. AD 12/19/2019: Reviewed the report. It states that PWGC visited the site on Thursday, September 26, 2019 to perform quarterly groundwater monitoring activities. Groundwater Monitoring Groundwater monitoring consisted of collecting and recording depth to water and total well depth measurements for the three monitoring wells on the central and downgradient portion of the site. Groundwater monitoring data is recorded in the Groundwater Monitoring Well Sampling Logs. Water

FORMER HESS STATION 32525 (Continued) **U001835729**

levels were collected using a Solinst Oil / Water Interface Probe. The locations of the three wells sampled are as follows: " MW-2: Located on the western portion of the property, downgradient from the former UST locations. " MW-7: Located on the south-central portion of the property, south of the former UST locations. " MW-8: Located on the southwest corner of the property, downgradient of the former UST locations. Monitoring Well Sampling Results Samples collected from MW-2, MW-7, and MW-8 were compared to NYSDEC Ambient Groundwater Quality Standards. During this sampling period, MBTE was not detected in the three wells sampled. The highest concentrations of BTEX were detected in MW-2 (1,036 ug/L). Lower concentrations of BTEX were observed in MW-8 (51 ug/L) and MW-7 (6.8 ug/L). Based on these results, the highest degree of impact appears to be located directly downgradient of the former UST locations located in the central portion of the property. Generally, these concentrations were similar to previous sampling events. Conclusions: The consultant states that based on sampling results it appears that the highest levels of residual impact are located directly downgradient from the former UST areas located in the central portion of the site. At this time, PWGC offers the following recommendations for the site: - Continue quarterly groundwater sampling at MW-2, MW-7, and MW-8. The next sampling event is scheduled for December 2019. AD 04/21/2020: Received the following email from Mr. Morley: Ainura, Please find attached the spill monitoring report for 39-04 Northern Boulevard for the 1st Quarter of 2020 for your review.. Please contact me if you have any questions or concerns. -Ryan -- Ryan Morley, PG - Project Manager 630 Johnson Ave, Suite 7 Bohemia, NY 11716 w. 631.589.6353 f. 631.589.8705 Will review. AD 05/13/2020: Reviewed the report. It states that The property ownership changed in November 2018 and PWGC was retained to continue groundwater monitoring at the site. This report documents the sixth monitoring event preformed by PWGC since November 2018. In October 2018, four (4) 4,000?gallon gasoline USTs, one (1) 4,000-gallon diesel UST, one (1) 550=gallon wastewater UST, and four (4) 550?gallon out of service gasoline USTs where closed and removed from the Site. UST closure activities were documented in a UST Closure Report (Envirotrac, November 2018). During the October 2018 UST removal activities, monitoring well MW?9, which was located in the central portion of the property, was destroyed. Two abandoned 550-gallon USTs and two out of service 2,000-gallon USTs remain at the site and will be removed during future site redevelopment activities. GW monitoring: PWGC mobilized to the site on Tuesday, March 17, 2020 to perform quarterly groundwater monitoring activities. Three monitoring wells: MW-2, MW-7 and MW-8 were sampled during this event. The samples were analyzed for the presence of VOCs by USEPA method 8260 NYSDEC CP?51 List. Groundwater analytical results were compared to the NYSDEC Class GA Groundwater Quality Standards and Guidance Values (GQS/GVs) as specified in New York Codes, Rules, and Regulations (NYCRR) Part 703 guidance documents. Analytical results from each well were compared to NYSDEC Ambient Groundwater Quality Standards (AWQS). During this sampling period, MBTE was not detected in the three wells sampled and BTEX was not detected in MW-7. The highest concentrations of BTEX was detected in MW-2 (577 ug/L). A lower concentration of BTEX was observed in MW-8 (67 ug/L). The consultant states that based on these results, the highest degree of impact appears to be located directly downgradient of the former UST locations located in the western portion of the property. These findings are similar to the findings of previous

FORMER HESS STATION 32525 (Continued) **U001835729**

monitoring events performed at this site. A blind duplicate sample, labeled DUP001, was collected from MW-7 for quality assurance/quality control. Similar results were detected in both the MW-7 sample and DUP001 sample supporting proper sampling collection and laboratory practices. At this time, PWGC offers the following recommendations for the site: - Continue quarterly groundwater sampling at MW-2, MW-7, and MW-8. The next sampling event is scheduled for June 2020. AD 11/10/2020: Received the following email from Mr. Morley: Ainura, Please find attached the spill monitoring report for 39-04 Northern Boulevard for the 3rd Quarter of 2020 for your review.. Please contact me if you have any questions or concerns. -Ryan Ryan Morley, PG - Project Manager 630 Johnson Ave, Suite 7 Bohemia, NY 11716 w. 631.589.6353 f. 631.589.8705 Will review. AD 12/15/2020: Reviewed the report. It states that that the property ownership changed in November 2018 and PWGC was retained to continue groundwater monitoring at the site. The subject property is a former retail gasoline fueling station, fueling operations ceased in October 2018. In October 2018, four (4) 4,000-gallon gasoline USTs, one (1) 4,000-gallon diesel UST, one (1) 550-gallon wastewater UST, and four (4) 550-gallon out of service gasoline USTs where closed and removed from the Site. Two abandoned 550-gallon USTs and two out of service 2,000-gallon USTs remain at the site and will be removed during future site redevelopment activities. GW monitoring: PWGC mobilized to the site on Friday, September 25, 2020 to perform quarterly groundwater monitoring activities. The following wells were sampled: " MW-2: Located on the western portion of the property, downgradient from the former UST locations. " MW-7: Located on the south-central portion of the property, south of the former UST locations. " MW-8: Located on the southwest corner of the property, downgradient of the former UST locations. The samples were analyzed for the presence of: " Volatile Organic Compounds (VOCs) by USEPA method 8260 NYSDEC CP-51 List During this sampling period, MBTE was not detected in the three wells sampled, which is consistent with recent sampling events. The highest concentrations of BTEX were detected in MW-2 (1,291 ug/L). Lower concentrations of BTEX were observed in MW-7 (335 ug/L) and MW-8 (102 ug/L). MW-2 yielded the highest concentrations of VOCs other than BTEX compounds and MBTE as well. Based on these results, the highest degree of impact appears to be located directly downgradient of the former UST locations in the western portion of the property. These findings are consistent with the findings of previous monitoring events performed at this site. The analytical results for BTEX were higher than recent monitoring events, however the concentrations detected during this sampling period are less than concentrations observed in 2017 and 2018. According to the summary tables there are increases in BTEX levels in all site wells sampled: Well 06/2020 09/2020 MW-2 996 1,291 MW-7 27 335 MW-8 78 102 The consultant states that based on analytical data, it appears that the highest levels of residual impact are located directly downgradient from the former UST areas in the western portion of the site. PWGC offers the following recommendations for the site: - Continue quarterly groundwater sampling at MW-2, MW-7, and MW-8. The next sampling event is scheduled for December 2020. AD"

Remarks: "GOING TO BE REMOVING UNDERGROUND TANK. PULLED UP CONCRETE & HAVE NOT FOUND ANY LEAKAGE AS OF YET BUT ASSUME THEY WILL. AT 17:20, DEC REP. HUNG UP WHEN AN EMERGENCY CALL HAD TO BE HANDLED."

All Materials:

Site ID: 151017

FORMER HESS STATION 32525 (Continued) **U001835729**

Operable Unit ID:	1014969
Operable Unit:	01
Material ID:	369459
Material Code:	0009
Material Name:	gasoline
Case No.:	Not reported
Material FA:	Petroleum
Quantity:	-1.00
Units:	L
Recovered:	.00
Oxygenate:	Not reported

W165 **SPEEDWAY # 7830** **NY UST** **U004314629**
SSW **39-04 NORTHERN BLVD** **N/A**
< 1/8 **LONG ISLAND CITY, NY 11101**
0.106 mi.
562 ft. **Site 7 of 8 in cluster W**

Relative:
Lower

Actual:
28 ft.

UST:

Name:	SPEEDWAY # 7830
Address:	39-04 NORTHERN BLVD
City,State,Zip:	LONG ISLAND CITY, NY 11101
Id/Status:	2-297313 / Active
Program Type:	PBS
Region:	STATE
DEC Region:	2
Expiration Date:	09/30/2019
UTM X:	590810.69433
UTM Y:	4511809.82588
Site Type:	Retail Gasoline Sales

Affiliation Records:

Site Id:	13725
Affiliation Type:	Facility Owner
Company Name:	SPEEDWAY LLC
Contact Type:	SUPERVISOR, ENVIRONMENTAL COMPLIANCE-ATLANTIC
Contact Name:	BRANDIE LEHMAN
Address1:	500 SPEEDWAY DR
Address2:	Not reported
City:	ENON
State:	OH
Zip Code:	45323
Country Code:	999
Phone:	(937) 863-7071
EMail:	Not reported
Fax Number:	Not reported
Modified By:	KCKEMP
Date Last Modified:	2020-10-02

Site Id:	13725
Affiliation Type:	Mail Contact
Company Name:	Speedway LLC
Contact Type:	SUPERVISOR, ENVIRONMENTAL COMPLIANCE.
Contact Name:	Brandie Lehman
Address1:	500 Speedway Drive
Address2:	Not reported
City:	Enon

SPEEDWAY # 7830 (Continued) **U004314629**

State:	OH
Zip Code:	45323
Country Code:	001
Phone:	(937) 863-7071
EMail:	bklehman@speedway.com
Fax Number:	Not reported
Modified By:	MEKUCZKA
Date Last Modified:	2020-10-02

Site Id:	13725
Affiliation Type:	Emergency Contact
Company Name:	SPEEDWAY LLC
Contact Type:	Not reported
Contact Name:	BRANDIE LEHMAN
Address1:	Not reported
Address2:	Not reported
City:	Not reported
State:	NN
Zip Code:	Not reported
Country Code:	999
Phone:	(937) 863-7071
EMail:	Not reported
Fax Number:	Not reported
Modified By:	IANEWSON
Date Last Modified:	2019-12-04

Site Id:	13725
Affiliation Type:	Facility Operator
Company Name:	SPEEDWAY # 7830
Contact Type:	Not reported
Contact Name:	N/A SITE CLOSED
Address1:	Not reported
Address2:	Not reported
City:	Not reported
State:	NN
Zip Code:	Not reported
Country Code:	001
Phone:	N/A SITE CLOSED
EMail:	Not reported
Fax Number:	Not reported
Modified By:	LXZIELIN
Date Last Modified:	2018-12-17

Tank Info:

Tank Number:	004
Tank ID:	49437
Tank Status:	Closed - Removed
Material Name:	Closed - Removed
Capacity Gallons:	4000
Install Date:	05/01/1995
Date Tank Closed:	10/18/2018
Registered:	True
Tank Location:	Underground
Tank Type:	Equivalent technology
Material Code:	2712
Common Name of Substance:	Gasoline/Ethanol

SPEEDWAY # 7830 (Continued) **U004314629**

Tightness Test Method: 34
Date Test: 10/31/2011
Next Test Date: Not reported
Pipe Model: Not reported
Modified By: LXZIELIN
Last Modified: 12/17/2018

Equipment Records:

H01 - Tank Leak Detection - Interstitial - Electronic Monitoring
A00 - Tank Internal Protection - None
I03 - Overfill - Automatic Shut-Off
E04 - Piping Secondary Containment - Double walled UG
J01 - Dispenser - Pressurized Dispenser
B04 - Tank External Protection - Fiberglass
K01 - Spill Prevention - Catch Basin
D06 - Pipe Type - Fiberglass Reinforced Plastic (FRP)
I02 - Overfill - High Level Alarm
L07 - Piping Leak Detection - Pressurized Piping Leak Detector
G04 - Tank Secondary Containment - Double-Walled (Underground)
F04 - Pipe External Protection - Fiberglass
L01 - Piping Leak Detection - Interstitial - Electronic Monitoring
C02 - Pipe Location - Underground/On-ground

Tank Number: 006
Tank ID: 62743
Tank Status: Closed - Removed
Material Name: Closed - Removed
Capacity Gallons: 600
Install Date: Not reported
Date Tank Closed: 10/18/2018
Registered: True
Tank Location: Underground
Tank Type: Equivalent technology
Material Code: 9999
Common Name of Substance: Other

Tightness Test Method: -
Date Test: Not reported
Next Test Date: Not reported
Pipe Model: Not reported
Modified By: LXZIELIN
Last Modified: 12/27/2018

Equipment Records:

I00 - Overfill - None
H01 - Tank Leak Detection - Interstitial - Electronic Monitoring
A00 - Tank Internal Protection - None
F00 - Pipe External Protection - None
B00 - Tank External Protection - None
C00 - Pipe Location - No Piping
J00 - Dispenser - None
D00 - Pipe Type - No Piping
G04 - Tank Secondary Containment - Double-Walled (Underground)

Tank Number: 008
Tank ID: 49434

SPEEDWAY # 7830 (Continued) **U004314629**

Tank Status: Closed - Removed
Material Name: Closed - Removed
Capacity Gallons: 4000
Install Date: 05/01/1995
Date Tank Closed: 10/18/2018
Registered: True
Tank Location: Underground
Tank Type: Equivalent technology
Material Code: 2712
Common Name of Substance: Gasoline/Ethanol

Tightness Test Method: 34
Date Test: 10/31/2011
Next Test Date: Not reported
Pipe Model: Not reported
Modified By: LXZIELIN
Last Modified: 12/17/2018

Equipment Records:

A00 - Tank Internal Protection - None
H01 - Tank Leak Detection - Interstitial - Electronic Monitoring
I03 - Overfill - Automatic Shut-Off
E04 - Piping Secondary Containment - Double walled UG
K01 - Spill Prevention - Catch Basin
B04 - Tank External Protection - Fiberglass
D06 - Pipe Type - Fiberglass Reinforced Plastic (FRP)
I02 - Overfill - High Level Alarm
G04 - Tank Secondary Containment - Double-Walled (Underground)
F04 - Pipe External Protection - Fiberglass
J02 - Dispenser - Suction Dispenser
C02 - Pipe Location - Underground/On-ground
L01 - Piping Leak Detection - Interstitial - Electronic Monitoring

Tank Number: 009
Tank ID: 49435
Tank Status: Closed - Removed
Material Name: Closed - Removed
Capacity Gallons: 4000
Install Date: 05/01/1995
Date Tank Closed: 10/18/2018
Registered: True
Tank Location: Underground
Tank Type: Equivalent technology
Material Code: 2712
Common Name of Substance: Gasoline/Ethanol

Tightness Test Method: 34
Date Test: 10/31/2011
Next Test Date: Not reported
Pipe Model: Not reported
Modified By: LXZIELIN
Last Modified: 12/17/2018

Equipment Records:

I02 - Overfill - High Level Alarm
K01 - Spill Prevention - Catch Basin
D06 - Pipe Type - Fiberglass Reinforced Plastic (FRP)

SPEEDWAY # 7830 (Continued) **U004314629**

B04 - Tank External Protection - Fiberglass
I03 - Overfill - Automatic Shut-Off
H01 - Tank Leak Detection - Interstitial - Electronic Monitoring
A00 - Tank Internal Protection - None
J01 - Dispenser - Pressurized Dispenser
E04 - Piping Secondary Containment - Double walled UG
L07 - Piping Leak Detection - Pressurized Piping Leak Detector
G04 - Tank Secondary Containment - Double-Walled (Underground)
L01 - Piping Leak Detection - Interstitial - Electronic Monitoring
C02 - Pipe Location - Underground/On-ground
F04 - Pipe External Protection - Fiberglass

Tank Number:	010
Tank ID:	49436
Tank Status:	Closed - Removed
Material Name:	Closed - Removed
Capacity Gallons:	4000
Install Date:	05/01/1995
Date Tank Closed:	10/18/2018
Registered:	True
Tank Location:	Underground
Tank Type:	Equivalent technology
Material Code:	2712
Common Name of Substance:	Gasoline/Ethanol
Tightness Test Method:	34
Date Test:	10/31/2011
Next Test Date:	Not reported
Pipe Model:	Not reported
Modified By:	LXZIELIN
Last Modified:	12/17/2018

Equipment Records:

H01 - Tank Leak Detection - Interstitial - Electronic Monitoring
I03 - Overfill - Automatic Shut-Off
A00 - Tank Internal Protection - None
E04 - Piping Secondary Containment - Double walled UG
I02 - Overfill - High Level Alarm
K01 - Spill Prevention - Catch Basin
B04 - Tank External Protection - Fiberglass
D06 - Pipe Type - Fiberglass Reinforced Plastic (FRP)
G04 - Tank Secondary Containment - Double-Walled (Underground)
J02 - Dispenser - Suction Dispenser
L01 - Piping Leak Detection - Interstitial - Electronic Monitoring
C02 - Pipe Location - Underground/On-ground
F04 - Pipe External Protection - Fiberglass

Tank Number:	012
Tank ID:	49438
Tank Status:	Closed - Removed
Material Name:	Closed - Removed
Capacity Gallons:	4000
Install Date:	05/01/1995
Date Tank Closed:	10/18/2018
Registered:	True
Tank Location:	Underground

SPEEDWAY # 7830 (Continued) **U004314629**

Tank Type: Equivalent technology
Material Code: 0008
Common Name of Substance: Diesel

Tightness Test Method: 34
Date Test: 10/31/2011
Next Test Date: Not reported
Pipe Model: Not reported
Modified By: LXZIELIN
Last Modified: 12/17/2018

Equipment Records:

K01 - Spill Prevention - Catch Basin
I02 - Overfill - High Level Alarm
B04 - Tank External Protection - Fiberglass
D06 - Pipe Type - Fiberglass Reinforced Plastic (FRP)
H01 - Tank Leak Detection - Interstitial - Electronic Monitoring
I03 - Overfill - Automatic Shut-Off
A00 - Tank Internal Protection - None
J01 - Dispenser - Pressurized Dispenser
E04 - Piping Secondary Containment - Double walled UG
L07 - Piping Leak Detection - Pressurized Piping Leak Detector
G04 - Tank Secondary Containment - Double-Walled (Underground)
L01 - Piping Leak Detection - Interstitial - Electronic Monitoring
F04 - Pipe External Protection - Fiberglass
C02 - Pipe Location - Underground/On-ground

Tank Number: 013
Tank ID: 49439
Tank Status: Closed - Removed
Material Name: Closed - Removed
Capacity Gallons: 600
Install Date: Not reported
Date Tank Closed: 05/01/1995
Registered: True
Tank Location: Underground
Tank Type: Equivalent technology
Material Code: 9999
Common Name of Substance: Other

Tightness Test Method: 20
Date Test: 09/01/1997
Next Test Date: Not reported
Pipe Model: Not reported
Modified By: KXTANG
Last Modified: 04/14/2017

Equipment Records:

H01 - Tank Leak Detection - Interstitial - Electronic Monitoring
I01 - Overfill - Float Vent Valve
A03 - Tank Internal Protection - Fiberglass Liner (FRP)
E04 - Piping Secondary Containment - Double walled UG
F00 - Pipe External Protection - None
C00 - Pipe Location - No Piping
K01 - Spill Prevention - Catch Basin
B04 - Tank External Protection - Fiberglass
L07 - Piping Leak Detection - Pressurized Piping Leak Detector

SPEEDWAY # 7830 (Continued) **U004314629**

D00 - Pipe Type - No Piping
G04 - Tank Secondary Containment - Double-Walled (Underground)
L01 - Piping Leak Detection - Interstitial - Electronic Monitoring

Tank Number:	41
Tank ID:	15539
Tank Status:	Closed - Removed
Material Name:	Closed - Removed
Capacity Gallons:	4000
Install Date:	10/01/1976
Date Tank Closed:	04/01/1995
Registered:	True
Tank Location:	Underground
Tank Type:	Steel/carbon steel
Material Code:	0009
Common Name of Substance:	Gasoline
Tightness Test Method:	01
Date Test:	04/01/1994
Next Test Date:	Not reported
Pipe Model:	Not reported
Modified By:	TRANSLAT
Last Modified:	04/14/2017

Equipment Records:

H99 - Tank Leak Detection - Other
I00 - Overfill - None
A00 - Tank Internal Protection - None
D02 - Pipe Type - Galvanized Steel
F00 - Pipe External Protection - None
J01 - Dispenser - Pressurized Dispenser
B00 - Tank External Protection - None
G00 - Tank Secondary Containment - None
C02 - Pipe Location - Underground/On-ground

Tank Number:	42
Tank ID:	15540
Tank Status:	Closed - Removed
Material Name:	Closed - Removed
Capacity Gallons:	4000
Install Date:	10/01/1976
Date Tank Closed:	05/01/1995
Registered:	True
Tank Location:	Underground
Tank Type:	Steel/carbon steel
Material Code:	0009
Common Name of Substance:	Gasoline
Tightness Test Method:	01
Date Test:	04/01/1994
Next Test Date:	Not reported
Pipe Model:	Not reported
Modified By:	TRANSLAT
Last Modified:	04/14/2017

Equipment Records:

SPEEDWAY # 7830 (Continued) **U004314629**

H99 - Tank Leak Detection - Other
A00 - Tank Internal Protection - None
D02 - Pipe Type - Galvanized Steel
F00 - Pipe External Protection - None
J01 - Dispenser - Pressurized Dispenser
B00 - Tank External Protection - None
I00 - Overfill - None
C02 - Pipe Location - Underground/On-ground
G00 - Tank Secondary Containment - None

Tank Number:	43
Tank ID:	15541
Tank Status:	Closed - Removed
Material Name:	Closed - Removed
Capacity Gallons:	4000
Install Date:	10/01/1976
Date Tank Closed:	05/01/1995
Registered:	True
Tank Location:	Underground
Tank Type:	Steel/carbon steel
Material Code:	0009
Common Name of Substance:	Gasoline
Tightness Test Method:	01
Date Test:	04/01/1994
Next Test Date:	Not reported
Pipe Model:	Not reported
Modified By:	TRANSLAT
Last Modified:	04/14/2017

Equipment Records:

H99 - Tank Leak Detection - Other
I00 - Overfill - None
A00 - Tank Internal Protection - None
J01 - Dispenser - Pressurized Dispenser
B00 - Tank External Protection - None
D02 - Pipe Type - Galvanized Steel
F00 - Pipe External Protection - None
C02 - Pipe Location - Underground/On-ground
G00 - Tank Secondary Containment - None

Tank Number:	44
Tank ID:	15542
Tank Status:	Closed - Removed
Material Name:	Closed - Removed
Capacity Gallons:	4000
Install Date:	10/01/1976
Date Tank Closed:	05/01/1995
Registered:	True
Tank Location:	Underground
Tank Type:	Steel/carbon steel
Material Code:	0009
Common Name of Substance:	Gasoline
Tightness Test Method:	01
Date Test:	04/01/1994

SPEEDWAY # 7830 (Continued) **U004314629**

Next Test Date: Not reported
Pipe Model: Not reported
Modified By: TRANSLAT
Last Modified: 04/14/2017

Equipment Records:

H99 - Tank Leak Detection - Other
I00 - Overfill - None
A00 - Tank Internal Protection - None
F00 - Pipe External Protection - None
J01 - Dispenser - Pressurized Dispenser
B00 - Tank External Protection - None
D02 - Pipe Type - Galvanized Steel
G00 - Tank Secondary Containment - None
C02 - Pipe Location - Underground/On-ground

Tank Number: 45
Tank ID: 15543
Tank Status: Closed - Removed
Material Name: Closed - Removed
Capacity Gallons: 4000
Install Date: 10/01/1976
Date Tank Closed: 05/01/1995
Registered: True
Tank Location: Underground
Tank Type: Steel/carbon steel
Material Code: 0008
Common Name of Substance: Diesel

Tightness Test Method: 01
Date Test: 04/01/1994
Next Test Date: Not reported
Pipe Model: Not reported
Modified By: TRANSLAT
Last Modified: 04/14/2017

Equipment Records:

H99 - Tank Leak Detection - Other
A00 - Tank Internal Protection - None
F00 - Pipe External Protection - None
J01 - Dispenser - Pressurized Dispenser
B00 - Tank External Protection - None
D02 - Pipe Type - Galvanized Steel
I00 - Overfill - None
C02 - Pipe Location - Underground/On-ground
G00 - Tank Secondary Containment - None

Tank Number: 46
Tank ID: 15544
Tank Status: Closed - Removed
Material Name: Closed - Removed
Capacity Gallons: 2000
Install Date: 02/01/1991
Date Tank Closed: 05/01/1995
Registered: True
Tank Location: Underground

SPEEDWAY # 7830 (Continued) **U004314629**

Tank Type: Steel/carbon steel
Material Code: 0001
Common Name of Substance: #2 Fuel Oil (On-Site Consumption)

Tightness Test Method: NN
Date Test: Not reported
Next Test Date: Not reported
Pipe Model: Not reported
Modified By: TRANSLAT
Last Modified: 04/14/2017

Equipment Records:

H99 - Tank Leak Detection - Other
I00 - Overfill - None
A00 - Tank Internal Protection - None
B00 - Tank External Protection - None
C00 - Pipe Location - No Piping
F00 - Pipe External Protection - None
D00 - Pipe Type - No Piping
G00 - Tank Secondary Containment - None

Tank Number: 47
Tank ID: 15545
Tank Status: Closed - Removed
Material Name: Closed - Removed
Capacity Gallons: 550
Install Date: 10/01/1966
Date Tank Closed: 05/01/1995
Registered: True
Tank Location: Underground
Tank Type: Steel/carbon steel
Material Code: 9999
Common Name of Substance: Other

Tightness Test Method: 01
Date Test: 04/01/1994
Next Test Date: Not reported
Pipe Model: Not reported
Modified By: TRANSLAT
Last Modified: 04/14/2017

Equipment Records:

G99 - Tank Secondary Containment - Other
A00 - Tank Internal Protection - None
B00 - Tank External Protection - None
D02 - Pipe Type - Galvanized Steel
F00 - Pipe External Protection - None
H00 - Tank Leak Detection - None
I00 - Overfill - None
C02 - Pipe Location - Underground/On-ground

Tank Number: A1
Tank ID: 15546
Tank Status: Closed - Removed
Material Name: Closed - Removed
Capacity Gallons: 550

SPEEDWAY # 7830 (Continued) **U004314629**

Install Date: 10/01/1966
Date Tank Closed: 04/01/1995
Registered: True
Tank Location: Underground
Tank Type: Steel/carbon steel
Material Code: 9999
Common Name of Substance: Other

Tightness Test Method: NN
Date Test: Not reported
Next Test Date: Not reported
Pipe Model: Not reported
Modified By: TRANSLAT
Last Modified: 04/14/2017

Equipment Records:

H00 - Tank Leak Detection - None
I00 - Overfill - None
A00 - Tank Internal Protection - None
B00 - Tank External Protection - None
C00 - Pipe Location - No Piping
F00 - Pipe External Protection - None
D00 - Pipe Type - No Piping
G00 - Tank Secondary Containment - None

Tank Number: A10
Tank ID: 15585
Tank Status: Closed - Removed
Material Name: Closed - Removed
Capacity Gallons: 550
Install Date: 10/01/1966
Date Tank Closed: 04/01/1995
Registered: True
Tank Location: Underground
Tank Type: Steel/carbon steel
Material Code: 9999
Common Name of Substance: Other

Tightness Test Method: NN
Date Test: Not reported
Next Test Date: Not reported
Pipe Model: Not reported
Modified By: TRANSLAT
Last Modified: 04/14/2017

Equipment Records:

A00 - Tank Internal Protection - None
B00 - Tank External Protection - None
C00 - Pipe Location - No Piping
F00 - Pipe External Protection - None
H00 - Tank Leak Detection - None
I00 - Overfill - None
D00 - Pipe Type - No Piping
G00 - Tank Secondary Containment - None

Tank Number: A11

SPEEDWAY # 7830 (Continued) **U004314629**

Tank ID: 15547
Tank Status: Closed - Removed
Material Name: Closed - Removed
Capacity Gallons: 550
Install Date: 10/01/1966
Date Tank Closed: 04/01/1995
Registered: True
Tank Location: Underground
Tank Type: Steel/carbon steel
Material Code: 9999
Common Name of Substance: Other

Tightness Test Method: NN
Date Test: Not reported
Next Test Date: Not reported
Pipe Model: Not reported
Modified By: TRANSLAT
Last Modified: 04/14/2017

Equipment Records:

H00 - Tank Leak Detection - None
I00 - Overfill - None
A00 - Tank Internal Protection - None
F00 - Pipe External Protection - None
B00 - Tank External Protection - None
C00 - Pipe Location - No Piping
D00 - Pipe Type - No Piping
G00 - Tank Secondary Containment - None

Tank Number: A12
Tank ID: 15548
Tank Status: Closed - Removed
Material Name: Closed - Removed
Capacity Gallons: 550
Install Date: 10/01/1966
Date Tank Closed: 04/01/1995
Registered: True
Tank Location: Underground
Tank Type: Steel/carbon steel
Material Code: 9999
Common Name of Substance: Other

Tightness Test Method: NN
Date Test: Not reported
Next Test Date: Not reported
Pipe Model: Not reported
Modified By: TRANSLAT
Last Modified: 04/14/2017

Equipment Records:

A00 - Tank Internal Protection - None
F00 - Pipe External Protection - None
B00 - Tank External Protection - None
C00 - Pipe Location - No Piping
H00 - Tank Leak Detection - None
I00 - Overfill - None
D00 - Pipe Type - No Piping

SPEEDWAY # 7830 (Continued) **U004314629**

G00 - Tank Secondary Containment - None

Tank Number: A13
Tank ID: 15549
Tank Status: Closed - Removed
Material Name: Closed - Removed
Capacity Gallons: 550
Install Date: 10/01/1966
Date Tank Closed: 04/01/1995
Registered: True
Tank Location: Underground
Tank Type: Steel/carbon steel
Material Code: 9999
Common Name of Substance: Other

Tightness Test Method: NN
Date Test: Not reported
Next Test Date: Not reported
Pipe Model: Not reported
Modified By: TRANSLAT
Last Modified: 04/14/2017

Equipment Records:

H00 - Tank Leak Detection - None
I00 - Overfill - None
A00 - Tank Internal Protection - None
C00 - Pipe Location - No Piping
F00 - Pipe External Protection - None
B00 - Tank External Protection - None
D00 - Pipe Type - No Piping
G00 - Tank Secondary Containment - None

Tank Number: A14
Tank ID: 15550
Tank Status: Closed - Removed
Material Name: Closed - Removed
Capacity Gallons: 550
Install Date: 10/01/1966
Date Tank Closed: 04/01/1995
Registered: True
Tank Location: Underground
Tank Type: Steel/carbon steel
Material Code: 9999
Common Name of Substance: Other

Tightness Test Method: NN
Date Test: Not reported
Next Test Date: Not reported
Pipe Model: Not reported
Modified By: TRANSLAT
Last Modified: 04/14/2017

Equipment Records:

H00 - Tank Leak Detection - None
I00 - Overfill - None
A00 - Tank Internal Protection - None

SPEEDWAY # 7830 (Continued) **U004314629**

B00 - Tank External Protection - None
C00 - Pipe Location - No Piping
F00 - Pipe External Protection - None
D00 - Pipe Type - No Piping
G00 - Tank Secondary Containment - None

Tank Number:	A15
Tank ID:	15551
Tank Status:	Closed - Removed
Material Name:	Closed - Removed
Capacity Gallons:	550
Install Date:	10/01/1966
Date Tank Closed:	04/01/1995
Registered:	True
Tank Location:	Underground
Tank Type:	Steel/carbon steel
Material Code:	9999
Common Name of Substance:	Other
Tightness Test Method:	NN
Date Test:	Not reported
Next Test Date:	Not reported
Pipe Model:	Not reported
Modified By:	TRANSLAT
Last Modified:	04/14/2017

Equipment Records:

H00 - Tank Leak Detection - None
I00 - Overfill - None
A00 - Tank Internal Protection - None
B00 - Tank External Protection - None
C00 - Pipe Location - No Piping
F00 - Pipe External Protection - None
D00 - Pipe Type - No Piping
G00 - Tank Secondary Containment - None

Tank Number:	A16
Tank ID:	15552
Tank Status:	Closed - Removed
Material Name:	Closed - Removed
Capacity Gallons:	550
Install Date:	10/01/1966
Date Tank Closed:	04/01/1995
Registered:	True
Tank Location:	Underground
Tank Type:	Steel/carbon steel
Material Code:	9999
Common Name of Substance:	Other
Tightness Test Method:	NN
Date Test:	Not reported
Next Test Date:	Not reported
Pipe Model:	Not reported
Modified By:	TRANSLAT
Last Modified:	04/14/2017

SPEEDWAY # 7830 (Continued) **U004314629**

Equipment Records:

H00 - Tank Leak Detection - None
I00 - Overfill - None
A00 - Tank Internal Protection - None
F00 - Pipe External Protection - None
B00 - Tank External Protection - None
C00 - Pipe Location - No Piping
D00 - Pipe Type - No Piping
G00 - Tank Secondary Containment - None

Tank Number:	A17
Tank ID:	15553
Tank Status:	Closed - Removed
Material Name:	Closed - Removed
Capacity Gallons:	550
Install Date:	10/01/1966
Date Tank Closed:	04/01/1995
Registered:	True
Tank Location:	Underground
Tank Type:	Steel/carbon steel
Material Code:	9999
Common Name of Substance:	Other
Tightness Test Method:	NN
Date Test:	Not reported
Next Test Date:	Not reported
Pipe Model:	Not reported
Modified By:	TRANSLAT
Last Modified:	04/14/2017

Equipment Records:

H00 - Tank Leak Detection - None
I00 - Overfill - None
A00 - Tank Internal Protection - None
F00 - Pipe External Protection - None
B00 - Tank External Protection - None
C00 - Pipe Location - No Piping
D00 - Pipe Type - No Piping
G00 - Tank Secondary Containment - None

Tank Number:	A18
Tank ID:	15554
Tank Status:	Closed - Removed
Material Name:	Closed - Removed
Capacity Gallons:	550
Install Date:	10/01/1966
Date Tank Closed:	04/01/1995
Registered:	True
Tank Location:	Underground
Tank Type:	Steel/carbon steel
Material Code:	9999
Common Name of Substance:	Other
Tightness Test Method:	NN
Date Test:	Not reported

SPEEDWAY # 7830 (Continued) **U004314629**

Next Test Date: Not reported
Pipe Model: Not reported
Modified By: TRANSLAT
Last Modified: 04/14/2017

Equipment Records:

A00 - Tank Internal Protection - None
B00 - Tank External Protection - None
C00 - Pipe Location - No Piping
F00 - Pipe External Protection - None
H00 - Tank Leak Detection - None
I00 - Overfill - None
D00 - Pipe Type - No Piping
G00 - Tank Secondary Containment - None

Tank Number: A19
Tank ID: 15555
Tank Status: Closed - Removed
Material Name: Closed - Removed
Capacity Gallons: 550
Install Date: 10/01/1966
Date Tank Closed: 04/01/1995
Registered: True
Tank Location: Underground
Tank Type: Steel/carbon steel
Material Code: 9999
Common Name of Substance: Other

Tightness Test Method: NN
Date Test: Not reported
Next Test Date: Not reported
Pipe Model: Not reported
Modified By: TRANSLAT
Last Modified: 04/14/2017

Equipment Records:

H00 - Tank Leak Detection - None
I00 - Overfill - None
A00 - Tank Internal Protection - None
B00 - Tank External Protection - None
C00 - Pipe Location - No Piping
F00 - Pipe External Protection - None
D00 - Pipe Type - No Piping
G00 - Tank Secondary Containment - None

Tank Number: A2
Tank ID: 15578
Tank Status: Closed - Removed
Material Name: Closed - Removed
Capacity Gallons: 550
Install Date: 10/01/1966
Date Tank Closed: 04/01/1995
Registered: True
Tank Location: Underground
Tank Type: Steel/carbon steel
Material Code: 9999

SPEEDWAY # 7830 (Continued) **U004314629**

Common Name of Substance: Other

Tightness Test Method: NN
Date Test: Not reported
Next Test Date: Not reported
Pipe Model: Not reported
Modified By: TRANSLAT
Last Modified: 04/14/2017

Equipment Records:

I00 - Overfill - None
H00 - Tank Leak Detection - None
A00 - Tank Internal Protection - None
B00 - Tank External Protection - None
C00 - Pipe Location - No Piping
F00 - Pipe External Protection - None
D00 - Pipe Type - No Piping
G00 - Tank Secondary Containment - None

Tank Number: A20
Tank ID: 15556
Tank Status: Closed - Removed
Material Name: Closed - Removed
Capacity Gallons: 550
Install Date: 10/01/1966
Date Tank Closed: 04/01/1995
Registered: True
Tank Location: Underground
Tank Type: Steel/carbon steel
Material Code: 9999
Common Name of Substance: Other

Tightness Test Method: NN
Date Test: Not reported
Next Test Date: Not reported
Pipe Model: Not reported
Modified By: TRANSLAT
Last Modified: 04/14/2017

Equipment Records:

H00 - Tank Leak Detection - None
I00 - Overfill - None
A00 - Tank Internal Protection - None
B00 - Tank External Protection - None
C00 - Pipe Location - No Piping
F00 - Pipe External Protection - None
D00 - Pipe Type - No Piping
G00 - Tank Secondary Containment - None

Tank Number: A21
Tank ID: 15557
Tank Status: Closed - Removed
Material Name: Closed - Removed
Capacity Gallons: 550
Install Date: 10/01/1966
Date Tank Closed: 04/01/1995

SPEEDWAY # 7830 (Continued) **U004314629**

Registered: True
Tank Location: Underground
Tank Type: Steel/carbon steel
Material Code: 9999
Common Name of Substance: Other

Tightness Test Method: NN
Date Test: Not reported
Next Test Date: Not reported
Pipe Model: Not reported
Modified By: TRANSLAT
Last Modified: 04/14/2017

Equipment Records:

A00 - Tank Internal Protection - None
B00 - Tank External Protection - None
C00 - Pipe Location - No Piping
F00 - Pipe External Protection - None
H00 - Tank Leak Detection - None
I00 - Overfill - None
D00 - Pipe Type - No Piping
G00 - Tank Secondary Containment - None

Tank Number: A22
Tank ID: 15558
Tank Status: Closed - Removed
Material Name: Closed - Removed
Capacity Gallons: 550
Install Date: 10/01/1966
Date Tank Closed: 04/01/1995
Registered: True
Tank Location: Underground
Tank Type: Steel/carbon steel
Material Code: 9999
Common Name of Substance: Other

Tightness Test Method: NN
Date Test: Not reported
Next Test Date: Not reported
Pipe Model: Not reported
Modified By: TRANSLAT
Last Modified: 04/14/2017

Equipment Records:

H00 - Tank Leak Detection - None
I00 - Overfill - None
A00 - Tank Internal Protection - None
B00 - Tank External Protection - None
C00 - Pipe Location - No Piping
F00 - Pipe External Protection - None
D00 - Pipe Type - No Piping
G00 - Tank Secondary Containment - None

Tank Number: A23
Tank ID: 15559
Tank Status: Closed - Removed

SPEEDWAY # 7830 (Continued) **U004314629**

Material Name:	Closed - Removed
Capacity Gallons:	550
Install Date:	10/01/1966
Date Tank Closed:	04/01/1995
Registered:	True
Tank Location:	Underground
Tank Type:	Steel/carbon steel
Material Code:	9999
Common Name of Substance:	Other
Tightness Test Method:	NN
Date Test:	Not reported
Next Test Date:	Not reported
Pipe Model:	Not reported
Modified By:	TRANSLAT
Last Modified:	04/14/2017

Equipment Records:

I00 - Overfill - None
H00 - Tank Leak Detection - None
A00 - Tank Internal Protection - None
B00 - Tank External Protection - None
C00 - Pipe Location - No Piping
F00 - Pipe External Protection - None
D00 - Pipe Type - No Piping
G00 - Tank Secondary Containment - None

Tank Number:	A24
Tank ID:	15560
Tank Status:	Closed - Removed
Material Name:	Closed - Removed
Capacity Gallons:	550
Install Date:	10/01/1966
Date Tank Closed:	04/01/1995
Registered:	True
Tank Location:	Underground
Tank Type:	Steel/carbon steel
Material Code:	9999
Common Name of Substance:	Other
Tightness Test Method:	NN
Date Test:	Not reported
Next Test Date:	Not reported
Pipe Model:	Not reported
Modified By:	TRANSLAT
Last Modified:	04/14/2017

Equipment Records:

H00 - Tank Leak Detection - None
I00 - Overfill - None
A00 - Tank Internal Protection - None
F00 - Pipe External Protection - None
B00 - Tank External Protection - None
C00 - Pipe Location - No Piping
D00 - Pipe Type - No Piping
G00 - Tank Secondary Containment - None

SPEEDWAY # 7830 (Continued) **U004314629**

Tank Number:	A25
Tank ID:	15561
Tank Status:	Closed - Removed
Material Name:	Closed - Removed
Capacity Gallons:	550
Install Date:	10/01/1966
Date Tank Closed:	04/01/1995
Registered:	True
Tank Location:	Underground
Tank Type:	Steel/carbon steel
Material Code:	9999
Common Name of Substance:	Other
Tightness Test Method:	NN
Date Test:	Not reported
Next Test Date:	Not reported
Pipe Model:	Not reported
Modified By:	TRANSLAT
Last Modified:	04/14/2017

Equipment Records:

H00 - Tank Leak Detection - None
I00 - Overfill - None
A00 - Tank Internal Protection - None
B00 - Tank External Protection - None
C00 - Pipe Location - No Piping
F00 - Pipe External Protection - None
D00 - Pipe Type - No Piping
G00 - Tank Secondary Containment - None

Tank Number:	A26
Tank ID:	15562
Tank Status:	Closed - Removed
Material Name:	Closed - Removed
Capacity Gallons:	550
Install Date:	10/01/1966
Date Tank Closed:	04/01/1995
Registered:	True
Tank Location:	Underground
Tank Type:	Steel/carbon steel
Material Code:	9999
Common Name of Substance:	Other
Tightness Test Method:	NN
Date Test:	Not reported
Next Test Date:	Not reported
Pipe Model:	Not reported
Modified By:	TRANSLAT
Last Modified:	04/14/2017

Equipment Records:

H00 - Tank Leak Detection - None
I00 - Overfill - None
A00 - Tank Internal Protection - None
F00 - Pipe External Protection - None
B00 - Tank External Protection - None
C00 - Pipe Location - No Piping

SPEEDWAY # 7830 (Continued) **U004314629**

D00 - Pipe Type - No Piping
G00 - Tank Secondary Containment - None

Tank Number: A27
Tank ID: 15563
Tank Status: Closed - Removed
Material Name: Closed - Removed
Capacity Gallons: 550
Install Date: 10/01/1966
Date Tank Closed: 04/01/1995
Registered: True
Tank Location: Underground
Tank Type: Steel/carbon steel
Material Code: 9999
Common Name of Substance: Other

Tightness Test Method: NN
Date Test: Not reported
Next Test Date: Not reported
Pipe Model: Not reported
Modified By: TRANSLAT
Last Modified: 04/14/2017

Equipment Records:

A00 - Tank Internal Protection - None
B00 - Tank External Protection - None
C00 - Pipe Location - No Piping
F00 - Pipe External Protection - None
H00 - Tank Leak Detection - None
I00 - Overfill - None
D00 - Pipe Type - No Piping
G00 - Tank Secondary Containment - None

Tank Number: A28
Tank ID: 15564
Tank Status: Closed - Removed
Material Name: Closed - Removed
Capacity Gallons: 550
Install Date: 10/01/1966
Date Tank Closed: 04/01/1995
Registered: True
Tank Location: Underground
Tank Type: Steel/carbon steel
Material Code: 9999
Common Name of Substance: Other

Tightness Test Method: NN
Date Test: Not reported
Next Test Date: Not reported
Pipe Model: Not reported
Modified By: TRANSLAT
Last Modified: 04/14/2017

Equipment Records:

H00 - Tank Leak Detection - None
I00 - Overfill - None

SPEEDWAY # 7830 (Continued) **U004314629**

A00 - Tank Internal Protection - None
F00 - Pipe External Protection - None
B00 - Tank External Protection - None
C00 - Pipe Location - No Piping
D00 - Pipe Type - No Piping
G00 - Tank Secondary Containment - None

Tank Number:	A29
Tank ID:	15565
Tank Status:	Closed - Removed
Material Name:	Closed - Removed
Capacity Gallons:	550
Install Date:	10/01/1966
Date Tank Closed:	04/01/1995
Registered:	True
Tank Location:	Underground
Tank Type:	Steel/carbon steel
Material Code:	9999
Common Name of Substance:	Other
Tightness Test Method:	NN
Date Test:	Not reported
Next Test Date:	Not reported
Pipe Model:	Not reported
Modified By:	TRANSLAT
Last Modified:	04/14/2017

Equipment Records:

A00 - Tank Internal Protection - None
F00 - Pipe External Protection - None
B00 - Tank External Protection - None
C00 - Pipe Location - No Piping
H00 - Tank Leak Detection - None
I00 - Overfill - None
D00 - Pipe Type - No Piping
G00 - Tank Secondary Containment - None

Tank Number:	A3
Tank ID:	15579
Tank Status:	Closed - Removed
Material Name:	Closed - Removed
Capacity Gallons:	550
Install Date:	10/01/1966
Date Tank Closed:	04/01/1995
Registered:	True
Tank Location:	Underground
Tank Type:	Steel/carbon steel
Material Code:	9999
Common Name of Substance:	Other
Tightness Test Method:	NN
Date Test:	Not reported
Next Test Date:	Not reported
Pipe Model:	Not reported
Modified By:	TRANSLAT
Last Modified:	04/14/2017

SPEEDWAY # 7830 (Continued) **U004314629**

Equipment Records:

A00 - Tank Internal Protection - None
B00 - Tank External Protection - None
C00 - Pipe Location - No Piping
F00 - Pipe External Protection - None
H00 - Tank Leak Detection - None
I00 - Overfill - None
D00 - Pipe Type - No Piping
G00 - Tank Secondary Containment - None

Tank Number:	A30
Tank ID:	15566
Tank Status:	Closed - Removed
Material Name:	Closed - Removed
Capacity Gallons:	550
Install Date:	10/01/1966
Date Tank Closed:	04/01/1995
Registered:	True
Tank Location:	Underground
Tank Type:	Steel/carbon steel
Material Code:	9999
Common Name of Substance:	Other
Tightness Test Method:	NN
Date Test:	Not reported
Next Test Date:	Not reported
Pipe Model:	Not reported
Modified By:	TRANSLAT
Last Modified:	04/14/2017

Equipment Records:

A00 - Tank Internal Protection - None
B00 - Tank External Protection - None
C00 - Pipe Location - No Piping
F00 - Pipe External Protection - None
H00 - Tank Leak Detection - None
I00 - Overfill - None
D00 - Pipe Type - No Piping
G00 - Tank Secondary Containment - None

Tank Number:	A31
Tank ID:	15567
Tank Status:	Closed - Removed
Material Name:	Closed - Removed
Capacity Gallons:	550
Install Date:	10/01/1966
Date Tank Closed:	04/01/1995
Registered:	True
Tank Location:	Underground
Tank Type:	Steel/carbon steel
Material Code:	9999
Common Name of Substance:	Other
Tightness Test Method:	NN
Date Test:	Not reported

SPEEDWAY # 7830 (Continued) **U004314629**

Next Test Date: Not reported
Pipe Model: Not reported
Modified By: TRANSLAT
Last Modified: 04/14/2017

Equipment Records:

H00 - Tank Leak Detection - None
I00 - Overfill - None
A00 - Tank Internal Protection - None
C00 - Pipe Location - No Piping
F00 - Pipe External Protection - None
B00 - Tank External Protection - None
D00 - Pipe Type - No Piping
G00 - Tank Secondary Containment - None

Tank Number: A32
Tank ID: 15568
Tank Status: Closed - Removed
Material Name: Closed - Removed
Capacity Gallons: 550
Install Date: 10/01/1966
Date Tank Closed: 04/01/1995
Registered: True
Tank Location: Underground
Tank Type: Steel/carbon steel
Material Code: 9999
Common Name of Substance: Other

Tightness Test Method: NN
Date Test: Not reported
Next Test Date: Not reported
Pipe Model: Not reported
Modified By: TRANSLAT
Last Modified: 04/14/2017

Equipment Records:

H00 - Tank Leak Detection - None
I00 - Overfill - None
A00 - Tank Internal Protection - None
B00 - Tank External Protection - None
C00 - Pipe Location - No Piping
F00 - Pipe External Protection - None
D00 - Pipe Type - No Piping
G00 - Tank Secondary Containment - None

Tank Number: A33
Tank ID: 15569
Tank Status: Closed - Removed
Material Name: Closed - Removed
Capacity Gallons: 550
Install Date: 10/01/1966
Date Tank Closed: 04/01/1995
Registered: True
Tank Location: Underground
Tank Type: Steel/carbon steel
Material Code: 9999

SPEEDWAY # 7830 (Continued) **U004314629**

Common Name of Substance: Other

Tightness Test Method: NN
Date Test: Not reported
Next Test Date: Not reported
Pipe Model: Not reported
Modified By: TRANSLAT
Last Modified: 04/14/2017

Equipment Records:

H00 - Tank Leak Detection - None
I00 - Overfill - None
A00 - Tank Internal Protection - None
B00 - Tank External Protection - None
C00 - Pipe Location - No Piping
F00 - Pipe External Protection - None
D00 - Pipe Type - No Piping
G00 - Tank Secondary Containment - None

Tank Number: A34
Tank ID: 15570
Tank Status: Closed - Removed
Material Name: Closed - Removed
Capacity Gallons: 550
Install Date: 10/01/1966
Date Tank Closed: 04/01/1995
Registered: True
Tank Location: Underground
Tank Type: Steel/carbon steel
Material Code: 9999
Common Name of Substance: Other

Tightness Test Method: NN
Date Test: Not reported
Next Test Date: Not reported
Pipe Model: Not reported
Modified By: TRANSLAT
Last Modified: 04/14/2017

Equipment Records:

H00 - Tank Leak Detection - None
I00 - Overfill - None
A00 - Tank Internal Protection - None
C00 - Pipe Location - No Piping
F00 - Pipe External Protection - None
B00 - Tank External Protection - None
D00 - Pipe Type - No Piping
G00 - Tank Secondary Containment - None

Tank Number: A35
Tank ID: 15571
Tank Status: Closed - Removed
Material Name: Closed - Removed
Capacity Gallons: 550
Install Date: 10/01/1966
Date Tank Closed: 04/01/1995

SPEEDWAY # 7830 (Continued) **U004314629**

Registered: True
Tank Location: Underground
Tank Type: Steel/carbon steel
Material Code: 9999
Common Name of Substance: Other

Tightness Test Method: NN
Date Test: Not reported
Next Test Date: Not reported
Pipe Model: Not reported
Modified By: TRANSLAT
Last Modified: 04/14/2017

Equipment Records:

A00 - Tank Internal Protection - None
B00 - Tank External Protection - None
C00 - Pipe Location - No Piping
F00 - Pipe External Protection - None
I00 - Overfill - None
H00 - Tank Leak Detection - None
D00 - Pipe Type - No Piping
G00 - Tank Secondary Containment - None

Tank Number: A36
Tank ID: 15572
Tank Status: Closed - Removed
Material Name: Closed - Removed
Capacity Gallons: 550
Install Date: 10/01/1966
Date Tank Closed: 04/01/1995
Registered: True
Tank Location: Underground
Tank Type: Steel/carbon steel
Material Code: 9999
Common Name of Substance: Other

Tightness Test Method: NN
Date Test: Not reported
Next Test Date: Not reported
Pipe Model: Not reported
Modified By: TRANSLAT
Last Modified: 04/14/2017

Equipment Records:

H00 - Tank Leak Detection - None
I00 - Overfill - None
A00 - Tank Internal Protection - None
B00 - Tank External Protection - None
C00 - Pipe Location - No Piping
F00 - Pipe External Protection - None
D00 - Pipe Type - No Piping
G00 - Tank Secondary Containment - None

Tank Number: A37
Tank ID: 15573
Tank Status: Closed - Removed

SPEEDWAY # 7830 (Continued) **U004314629**

Material Name:	Closed - Removed
Capacity Gallons:	550
Install Date:	10/01/1966
Date Tank Closed:	04/01/1995
Registered:	True
Tank Location:	Underground
Tank Type:	Steel/carbon steel
Material Code:	9999
Common Name of Substance:	Other
Tightness Test Method:	NN
Date Test:	Not reported
Next Test Date:	Not reported
Pipe Model:	Not reported
Modified By:	TRANSLAT
Last Modified:	04/14/2017

Equipment Records:

H00 - Tank Leak Detection - None
I00 - Overfill - None
A00 - Tank Internal Protection - None
C00 - Pipe Location - No Piping
F00 - Pipe External Protection - None
B00 - Tank External Protection - None
D00 - Pipe Type - No Piping
G00 - Tank Secondary Containment - None

Tank Number:	A38
Tank ID:	15575
Tank Status:	Closed - Removed
Material Name:	Closed - Removed
Capacity Gallons:	550
Install Date:	10/01/1966
Date Tank Closed:	04/01/1995
Registered:	True
Tank Location:	Underground
Tank Type:	Steel/carbon steel
Material Code:	9999
Common Name of Substance:	Other
Tightness Test Method:	NN
Date Test:	Not reported
Next Test Date:	Not reported
Pipe Model:	Not reported
Modified By:	TRANSLAT
Last Modified:	04/14/2017

Equipment Records:

H00 - Tank Leak Detection - None
I00 - Overfill - None
A00 - Tank Internal Protection - None
F00 - Pipe External Protection - None
B00 - Tank External Protection - None
C00 - Pipe Location - No Piping
D00 - Pipe Type - No Piping
G00 - Tank Secondary Containment - None

SPEEDWAY # 7830 (Continued) **U004314629**

Tank Number:	A39
Tank ID:	15576
Tank Status:	Closed - Removed
Material Name:	Closed - Removed
Capacity Gallons:	550
Install Date:	10/01/1966
Date Tank Closed:	04/01/1995
Registered:	True
Tank Location:	Underground
Tank Type:	Steel/carbon steel
Material Code:	9999
Common Name of Substance:	Other
Tightness Test Method:	NN
Date Test:	Not reported
Next Test Date:	Not reported
Pipe Model:	Not reported
Modified By:	TRANSLAT
Last Modified:	04/14/2017

Equipment Records:

H00 - Tank Leak Detection - None
I00 - Overfill - None
A00 - Tank Internal Protection - None
B00 - Tank External Protection - None
C00 - Pipe Location - No Piping
F00 - Pipe External Protection - None
D00 - Pipe Type - No Piping
G00 - Tank Secondary Containment - None

Tank Number:	A4
Tank ID:	15574
Tank Status:	Closed - Removed
Material Name:	Closed - Removed
Capacity Gallons:	550
Install Date:	10/01/1966
Date Tank Closed:	04/01/1995
Registered:	True
Tank Location:	Underground
Tank Type:	Steel/carbon steel
Material Code:	9999
Common Name of Substance:	Other
Tightness Test Method:	NN
Date Test:	Not reported
Next Test Date:	Not reported
Pipe Model:	Not reported
Modified By:	TRANSLAT
Last Modified:	04/14/2017

Equipment Records:

A00 - Tank Internal Protection - None
B00 - Tank External Protection - None
C00 - Pipe Location - No Piping
F00 - Pipe External Protection - None
H00 - Tank Leak Detection - None
I00 - Overfill - None

SPEEDWAY # 7830 (Continued) **U004314629**

D00 - Pipe Type - No Piping
G00 - Tank Secondary Containment - None

Tank Number: A40
Tank ID: 15577
Tank Status: Closed - Removed
Material Name: Closed - Removed
Capacity Gallons: 550
Install Date: 10/01/1966
Date Tank Closed: 04/01/1995
Registered: True
Tank Location: Underground
Tank Type: Steel/carbon steel
Material Code: 9999
Common Name of Substance: Other

Tightness Test Method: NN
Date Test: Not reported
Next Test Date: Not reported
Pipe Model: Not reported
Modified By: TRANSLAT
Last Modified: 04/14/2017

Equipment Records:

A00 - Tank Internal Protection - None
B00 - Tank External Protection - None
F00 - Pipe External Protection - None
C00 - Pipe Location - No Piping
H00 - Tank Leak Detection - None
I00 - Overfill - None
D00 - Pipe Type - No Piping
G00 - Tank Secondary Containment - None

Tank Number: A5
Tank ID: 15580
Tank Status: Closed - Removed
Material Name: Closed - Removed
Capacity Gallons: 550
Install Date: 10/01/1966
Date Tank Closed: 04/01/1995
Registered: True
Tank Location: Underground
Tank Type: Steel/carbon steel
Material Code: 9999
Common Name of Substance: Other

Tightness Test Method: NN
Date Test: Not reported
Next Test Date: Not reported
Pipe Model: Not reported
Modified By: TRANSLAT
Last Modified: 04/14/2017

Equipment Records:

A00 - Tank Internal Protection - None
B00 - Tank External Protection - None

SPEEDWAY # 7830 (Continued) **U004314629**

C00 - Pipe Location - No Piping
F00 - Pipe External Protection - None
H00 - Tank Leak Detection - None
I00 - Overfill - None
D00 - Pipe Type - No Piping
G00 - Tank Secondary Containment - None

Tank Number: A50
Tank ID: 15586
Tank Status: Closed - Removed
Material Name: Closed - Removed
Capacity Gallons: 550
Install Date: 10/01/1966
Date Tank Closed: 04/01/1995
Registered: True
Tank Location: Underground
Tank Type: Steel/carbon steel
Material Code: 9999
Common Name of Substance: Other

Tightness Test Method: NN
Date Test: Not reported
Next Test Date: Not reported
Pipe Model: Not reported
Modified By: TRANSLAT
Last Modified: 04/14/2017

Equipment Records:

A00 - Tank Internal Protection - None
F00 - Pipe External Protection - None
B00 - Tank External Protection - None
C00 - Pipe Location - No Piping
H00 - Tank Leak Detection - None
I00 - Overfill - None
D00 - Pipe Type - No Piping
G00 - Tank Secondary Containment - None

Tank Number: A6
Tank ID: 15581
Tank Status: Closed - Removed
Material Name: Closed - Removed
Capacity Gallons: 550
Install Date: 10/01/1966
Date Tank Closed: 04/01/1995
Registered: True
Tank Location: Underground
Tank Type: Steel/carbon steel
Material Code: 9999
Common Name of Substance: Other

Tightness Test Method: NN
Date Test: Not reported
Next Test Date: Not reported
Pipe Model: Not reported
Modified By: TRANSLAT
Last Modified: 04/14/2017

SPEEDWAY # 7830 (Continued) **U004314629**

Equipment Records:

H00 - Tank Leak Detection - None
I00 - Overfill - None
A00 - Tank Internal Protection - None
F00 - Pipe External Protection - None
B00 - Tank External Protection - None
C00 - Pipe Location - No Piping
D00 - Pipe Type - No Piping
G00 - Tank Secondary Containment - None

Tank Number:	A7
Tank ID:	15582
Tank Status:	Closed - Removed
Material Name:	Closed - Removed
Capacity Gallons:	550
Install Date:	10/01/1966
Date Tank Closed:	04/01/1995
Registered:	True
Tank Location:	Underground
Tank Type:	Steel/carbon steel
Material Code:	9999
Common Name of Substance:	Other
Tightness Test Method:	NN
Date Test:	Not reported
Next Test Date:	Not reported
Pipe Model:	Not reported
Modified By:	TRANSLAT
Last Modified:	04/14/2017

Equipment Records:

H00 - Tank Leak Detection - None
I00 - Overfill - None
A00 - Tank Internal Protection - None
B00 - Tank External Protection - None
C00 - Pipe Location - No Piping
F00 - Pipe External Protection - None
D00 - Pipe Type - No Piping
G00 - Tank Secondary Containment - None

Tank Number:	A8
Tank ID:	15583
Tank Status:	Closed - Removed
Material Name:	Closed - Removed
Capacity Gallons:	550
Install Date:	10/01/1966
Date Tank Closed:	04/01/1995
Registered:	True
Tank Location:	Underground
Tank Type:	Steel/carbon steel
Material Code:	9999
Common Name of Substance:	Other
Tightness Test Method:	NN
Date Test:	Not reported

SPEEDWAY # 7830 (Continued) **U004314629**

Next Test Date: Not reported
Pipe Model: Not reported
Modified By: TRANSLAT
Last Modified: 04/14/2017

Equipment Records:

A00 - Tank Internal Protection - None
B00 - Tank External Protection - None
C00 - Pipe Location - No Piping
F00 - Pipe External Protection - None
H00 - Tank Leak Detection - None
I00 - Overfill - None
D00 - Pipe Type - No Piping
G00 - Tank Secondary Containment - None

Tank Number: A9
Tank ID: 15584
Tank Status: Closed - Removed
Material Name: Closed - Removed
Capacity Gallons: 550
Install Date: 10/01/1966
Date Tank Closed: 04/01/1995
Registered: True
Tank Location: Underground
Tank Type: Steel/carbon steel
Material Code: 9999
Common Name of Substance: Other

Tightness Test Method: NN
Date Test: Not reported
Next Test Date: Not reported
Pipe Model: Not reported
Modified By: TRANSLAT
Last Modified: 04/14/2017

Equipment Records:

H00 - Tank Leak Detection - None
I00 - Overfill - None
A00 - Tank Internal Protection - None
C00 - Pipe Location - No Piping
F00 - Pipe External Protection - None
B00 - Tank External Protection - None
D00 - Pipe Type - No Piping
G00 - Tank Secondary Containment - None

Tank Number: B1
Tank ID: 278599
Tank Status: Closed - Removed
Material Name: Closed - Removed
Capacity Gallons: 550
Install Date: Not reported
Date Tank Closed: 10/18/2018
Registered: True
Tank Location: Underground
Tank Type: Steel/carbon steel
Tightness Test Method: -

SPEEDWAY # 7830 (Continued) **U004314629**

Date Test: Not reported
Next Test Date: Not reported
Pipe Model: Not reported
Modified By: LXZIELIN
Last Modified: 12/17/2018

Equipment Records:

A00 - Tank Internal Protection - None
K00 - Spill Prevention - None
J00 - Dispenser - None
B00 - Tank External Protection - None
C00 - Pipe Location - No Piping
F00 - Pipe External Protection - None
E00 - Piping Secondary Containment - None
H00 - Tank Leak Detection - None
I00 - Overfill - None
L00 - Piping Leak Detection - None
G00 - Tank Secondary Containment - None

Tank Number: B2
Tank ID: 278600
Tank Status: Closed - Removed
Material Name: Closed - Removed
Capacity Gallons: 550
Install Date: Not reported
Date Tank Closed: 10/18/2018
Registered: True
Tank Location: Underground
Tank Type: Steel/carbon steel
Tightness Test Method: -
Date Test: Not reported
Next Test Date: Not reported
Pipe Model: Not reported
Modified By: LXZIELIN
Last Modified: 12/17/2018

Equipment Records:

I00 - Overfill - None
E00 - Piping Secondary Containment - None
H00 - Tank Leak Detection - None
K00 - Spill Prevention - None
A00 - Tank Internal Protection - None
B00 - Tank External Protection - None
C00 - Pipe Location - No Piping
F00 - Pipe External Protection - None
J00 - Dispenser - None
L00 - Piping Leak Detection - None
G00 - Tank Secondary Containment - None

Tank Number: B3
Tank ID: 278601
Tank Status: Closed - Removed
Material Name: Closed - Removed
Capacity Gallons: 550
Install Date: Not reported
Date Tank Closed: 10/18/2018

SPEEDWAY # 7830 (Continued) **U004314629**

Registered: True
Tank Location: Underground
Tank Type: Steel/carbon steel
Tightness Test Method: -
Date Test: Not reported
Next Test Date: Not reported
Pipe Model: Not reported
Modified By: LXZIELIN
Last Modified: 12/17/2018

Equipment Records:

I00 - Overfill - None
E00 - Piping Secondary Containment - None
H00 - Tank Leak Detection - None
K00 - Spill Prevention - None
A00 - Tank Internal Protection - None
B00 - Tank External Protection - None
C00 - Pipe Location - No Piping
F00 - Pipe External Protection - None
J00 - Dispenser - None
L00 - Piping Leak Detection - None
G00 - Tank Secondary Containment - None

Tank Number: B4
Tank ID: 278669
Tank Status: Closed - Removed
Material Name: Closed - Removed
Capacity Gallons: 550
Install Date: Not reported
Date Tank Closed: 10/18/2018
Registered: True
Tank Location: Underground
Tank Type: Steel/carbon steel
Tightness Test Method: -
Date Test: Not reported
Next Test Date: Not reported
Pipe Model: Not reported
Modified By: LXZIELIN
Last Modified: 12/27/2018

Equipment Records:

H00 - Tank Leak Detection - None
I00 - Overfill - None
E00 - Piping Secondary Containment - None
K00 - Spill Prevention - None
A00 - Tank Internal Protection - None
F00 - Pipe External Protection - None
B00 - Tank External Protection - None
C00 - Pipe Location - No Piping
J00 - Dispenser - None
L00 - Piping Leak Detection - None
G00 - Tank Secondary Containment - None

Tank Number: B5
Tank ID: 278602
Tank Status: Temporarily Out of Service

SPEEDWAY # 7830 (Continued) **U004314629**

Material Name: Temporarily Out of Service
Capacity Gallons: 2000
Install Date: 02/01/1991
Date Tank Closed: Not reported
Registered: True
Tank Location: Underground
Tank Type: Steel/carbon steel
Tightness Test Method: -
Date Test: Not reported
Next Test Date: Not reported
Pipe Model: Not reported
Modified By: KXLIU
Last Modified: 08/26/2019

Equipment Records:

K00 - Spill Prevention - None
A00 - Tank Internal Protection - None
J00 - Dispenser - None
F00 - Pipe External Protection - None
B00 - Tank External Protection - None
C00 - Pipe Location - No Piping
E00 - Piping Secondary Containment - None
H00 - Tank Leak Detection - None
I00 - Overfill - None
L00 - Piping Leak Detection - None
G00 - Tank Secondary Containment - None

Tank Number: B6
Tank ID: 278603
Tank Status: Temporarily Out of Service
Material Name: Temporarily Out of Service
Capacity Gallons: 2000
Install Date: 02/01/1991
Date Tank Closed: Not reported
Registered: True
Tank Location: Underground
Tank Type: Steel/carbon steel
Tightness Test Method: -
Date Test: Not reported
Next Test Date: Not reported
Pipe Model: Not reported
Modified By: KXLIU
Last Modified: 08/26/2019

Equipment Records:

H00 - Tank Leak Detection - None
I00 - Overfill - None
E00 - Piping Secondary Containment - None
K00 - Spill Prevention - None
A00 - Tank Internal Protection - None
B00 - Tank External Protection - None
C00 - Pipe Location - No Piping
F00 - Pipe External Protection - None
J00 - Dispenser - None
L00 - Piping Leak Detection - None
G00 - Tank Secondary Containment - None

W166
SSW
< 1/8
0.106 mi.
562 ft.

HESS CORPORATION — **EDR Hist Auto** — **1022075554**
3904 NORTHERN BLVD — **N/A**
LONG ISLAND CITY, NY 11101

Site 8 of 8 in cluster W

Relative:
Lower

Actual:
28 ft.

EDR Hist Auto

Year:	Name:	Type:
1991	MERIT OIL CORPORATION	Gasoline Service Stations
1992	MERIT OIL CORPORATION	Gasoline Service Stations
1993	MERIT OIL CORPORATION	Gasoline Service Stations
1994	MERIT OIL CORPORATION	Gasoline Service Stations
1995	MERIT OIL CORPORATION	Gasoline Service Stations
1996	MERIT OIL CORPORATION	Gasoline Service Stations
2000	MERIT OIL CORPORATION	Gasoline Service Stations
2001	AMERADA HESS CORPORATION	Gasoline Service Stations
2002	AMERADA HESS CORPORATION	Gasoline Service Stations
2003	AMERADA HESS CORPORATION	Gasoline Service Stations
2004	AMERADA HESS CORPORATION	Gasoline Service Stations
2004	HESS STATION	Gasoline Service Stations
2005	AMERADA HESS CORPORATION	Gasoline Service Stations
2005	HESS STATION	Gasoline Service Stations
2006	HESS CORPORATION	Gasoline Service Stations
2007	HESS CORPORATION	Gasoline Service Stations
2008	HESS CORPORATION	Gasoline Service Stations
2009	HESS CORPORATION	Gasoline Service Stations
2010	HESS CORPORATION	Gasoline Service Stations
2011	HESS CORPORATION	Gasoline Service Stations
2012	HESS CORPORATION	Gasoline Service Stations
2013	HESS CORPORATION	Gasoline Service Stations
2014	HESS CORPORATION	Gasoline Service Stations

U167
NNW
< 1/8
0.110 mi.
581 ft.

OLD GAS STATION — **NY Spills** — **S102150903**
36-06 34TH AVE — **N/A**
LONG ISLAND CITY, NY

Site 12 of 14 in cluster U

Relative:
Lower

Actual:
39 ft.

SPILLS:

Name:	FORMER GAS STATION
Address:	36-06 34TH AVE
City,State,Zip:	LONG ISLAND CITY, NY
Spill Number/Closed Date:	9508200 / 2010-01-29
Facility ID:	9508200
Facility Type:	ER
DER Facility ID:	178157
Site ID:	215031
DEC Region:	2
Spill Cause:	Housekeeping
Spill Class:	B3
SWIS:	4101
Spill Date:	1995-09-28
Investigator:	aaobliga
Referred To:	NFA, 1/29/10
Reported to Dept:	1995-10-04
CID:	198
Water Affected:	Not reported
Spill Source:	Gasoline Station or other PBS Facility
Spill Notifier:	DEC

OLD GAS STATION (Continued) **S102150903**

Cleanup Ceased:	Not reported
Cleanup Meets Std:	False
Last Inspection:	Not reported
Recommended Penalty:	True
UST Trust:	False
Remediation Phase:	0
Date Entered In Computer:	1995-10-16
Spill Record Last Update:	2010-02-02
Spiller Name:	Not reported
Spiller Company:	GASETERIA
Spiller Address:	364 MASPETH AVENUE
Spiller Company:	001
Contact Name:	Not reported
DEC Memo:	"Prior to Sept, 2004 data translation this spill Lead_DEC Field was VOUGHT 1/12/2004-Vought-Spill transferred from Rommel to Vought 2/23/06 - Obligado - Review Site Assessment Report for Hellenic Service Station. Intent of the owners to construct a MULTI STORY RESIDENTIAL BUILDING with commercial space on the ground floor. Currently 12 550 gallon underground storage tanks that were used for gasoline, 1 550 gallon waste oil tank, and 1 550 gallon heating oil tank. Tanks were abandoned in place in 1999. Currently the property is closed and unused. 11 soil borings conducted. 30 soil samples conducted and 6 ground water samples. Notable Soil impacts in ppb: SB-6 - 3400 MTBE, 65 benzene SB-7 - 4100 MTBE SB-10 - 690 MTBE SB-11 - PAH's 800+ - area of waste oil tank SB-14 - 180 MTBE GW Impacts: MW1 - 7300 MTBE, 20 xylene MW2 - 21000 MTBE MW3 - 2000 MTBE Recommendations - Remove abandoned tanks, field screen soil and sample. Installation of 3 monitoring wells for screening and periodic testing. Requests that development of the property proceed. Call Mark Turoff at Energy Tank and Environmental Services, Inc. to inquire if any construction has taken place at the site. He said he didn't know, he has not done any work at the site since this initial assessemnt and that he informed the client that he could not build until the spill has been closed. He said he will email me the owner's contact information. 2/25/06 - Received contact info of owners: Olga Vlachos and Nicholas H. Golfinopoulos, Esq. 21-34 Broadway Astoria, N.Y. 11106 Phone: (718) 274-1400 Fax: (718) 721-168 3/24/06 - Obligado - Call Nicholas H. Golfinopoulos. He said development is planned for the site as stated in the report - lower level commercial space with apartments above. He was aware of the contamination and that the tanks would have to be removed and samples collected, and that vapor mitigation is necessary. He said Mark Turoff is still handling the environmental issues dealing with the site. 3/27/06 - Obligado - Talked to Joe Sun, agreed that we should send STIP due to redevelopment as residential. Send STIP to Mr. Golfinoupoulus. 5/1/06 - Obligado - Call Mr. Golfinopoulos about over due STIP. Left message. 5/9/06 - Obligado - Send Final notice STIP letter to Mr. Golfinopoulos. Due date 5/25/06. 5/16/06 - Obligado - Delivery confirmation on 5/11/06. Letter from Environmental Systems Group, Mark Turoff, dated 5/10/06. Owner of property Helen Vlachos(wife of deceased owner Jerry Vlachos) is in no position to afford...any environmental delineation and remediation . Requests 90 day extension for sale of property before refering case to Albany. Will talk to Koon. 10/20/09 - Obligado - Site visit to inspect tank removal. Met Thomas Fox of DMB at site. Potential purchaser is removing the tanks and some contaminated soil. At time of site visit only two 550 tanks had been uncovered. Contamianted soil is being stockpiled on

OLD GAS STATION (Continued) **S102150903**

sheeting. Tom will keep me updated as to status of tank pull. DMB previously installed several wells had bene installed at the stie as part of a Phase II. I requested that they provide the data to the DEC. 1/29/10 - Obligado - Completed review of UST Closure Report, submitted by DVirka and Bartulluci, dated December 2009. Report also contains a Phase II investigation report in Appendix A. The Phase II documents the installation of 8 soil borings, 2 surface soil samples, 4 soil gas samples, and 4 monitoring well installations. Soil borings identified petroleum staining and odors at 1 soil boring (SB3 (9-11) ft). However, analytical results from all borings had no exceedences for VOCS. Some borings had minor PAH exceedences. Ground water results from the monitoring wells had minor exceedences only at 1 well, MW3 with MTBE at 73 ug/L and Benzene at 1.1. Soil gas samples had exceedences of NYSDOH guidance levels in one soil gas sample SG3 with 23 ppbv PCE (above guidance value of 14.75 ppbv). The UST closure report documents the removal of 12 previously abandoned gasoline tanks, one heating oil tank, one waste oil tank, and one 2 hydraulic lifts. A total of 468 cubic yards of soil was excavated from the Site and transported off-site for disposal as part of the completed UST closure project. VOCs were not detected in the remaining post excavation samples or were detected at trace concentrations, well below their respective TAGM SCOs. The stained soil identified in the Phase II report was excavated during the tank pull. PAHs were detected in some endpoint samples but these were probably related to historic fill, as report documents the presence of fly ash and fill materials in soil and not related to petroleum contamination. The mininmal gw and soil impacts due not appear to be a threat to the public health or environment. The petroleum spill is closed. A spill closure letter will be sent with a note related to presence of slight PCE exceedence in soil vapor that should be addressed during redevelopment. "

Remarks: "Reg., super, midgrade unleaded gasoline remote fills saturated with gasoline. Poor housekeeping and oil spills around waste oil tank fill. Stick boxes for reg unleaded tanks contained contaminated. "

All Materials:

Site ID:	215031
Operable Unit ID:	1022780
Operable Unit:	01
Material ID:	564145
Material Code:	0009
Material Name:	gasoline
Case No.:	Not reported
Material FA:	Petroleum
Quantity:	.00
Units:	G
Recovered:	.00
Oxygenate:	Not reported

Site ID:	215031
Operable Unit ID:	1022780
Operable Unit:	01
Material ID:	564146
Material Code:	0022
Material Name:	waste oil/used oil
Case No.:	Not reported
Material FA:	Petroleum
Quantity:	.00

OLD GAS STATION (Continued) **S102150903**

Units:	G
Recovered:	.00
Oxygenate:	Not reported

Name:	OLD GAS STATION
Address:	36-06 34TH AVE
City,State,Zip:	LONG ISLAND CITY, NY
Spill Number/Closed Date:	0410484 / 2005-08-11
Facility ID:	0410484
Facility Type:	ER
DER Facility ID:	178157
Site ID:	335449
DEC Region:	2
Spill Cause:	Other
Spill Class:	C4
SWIS:	4101
Spill Date:	2004-12-21
Investigator:	JBVOUGHT
Referred To:	Not reported
Reported to Dept:	2004-12-21
CID:	444
Water Affected:	Not reported
Spill Source:	Gasoline Station or other PBS Facility
Spill Notifier:	Other
Cleanup Ceased:	Not reported
Cleanup Meets Std:	False
Last Inspection:	Not reported
Recommended Penalty:	False
UST Trust:	False
Remediation Phase:	0
Date Entered In Computer:	2004-12-22
Spill Record Last Update:	2005-08-11
Spiller Name:	MARK TUROFF
Spiller Company:	Not reported
Spiller Address:	Not reported
Spiller Company:	001
Contact Name:	MARK TUROFF
DEC Memo:	"12/22/2004 - Duplicate spill #9508200 - former Gasateria site - Vought is case manager Consultant, Mark Turoff at Environmental System Group is working on the whole site ***No PBS records found on this address*** SMS 8/11/05-Vought-See open spill #9508200 (Gaseteria spill) at same location. This spill closed by Vought."
Remarks:	"SOIL TESTING FOUND CONTAMINATION:"

All Materials:

Site ID:	335449
Operable Unit ID:	1097512
Operable Unit:	01
Material ID:	577499
Material Code:	0001A
Material Name:	#2 fuel oil
Case No.:	Not reported
Material FA:	Petroleum
Quantity:	.00
Units:	G
Recovered:	.00
Oxygenate:	Not reported

Z168 **POLY PLASTIC PACKAGING - QUEENS FACILITY** **NY AIRS** **S106534462**
West **36-36 36 STREET** **N/A**
< 1/8 **QUEENS, NY 11106**
0.111 mi.
586 ft. **Site 3 of 5 in cluster Z**

Relative: **Lower**

Actual: **28 ft.**

AIRS:

Name:	POLY PLASTIC PACKAGING - QUEENS FACILITY
Address:	36-36 36 STREET
City,State,Zip:	QUEENS, NY
DECID:	2630400005
Latitude:	Not reported
Process ID:	001EI
Longitude:	Not reported
FIPS Code:	36081
Auth Type Code:	Not reported
Permit Status:	Not reported
Auth Status Code:	Not reported
Emissions:	0.00769999
Issue date:	Not reported
Expired Date:	Not reported
Emission Unit date:	000CFI
Contamination:	VOC
EPA Control Code:	Not reported
Control Eff:	Not reported
Unit:	TON

Name:	POLY PLASTIC PACKAGING - QUEENS FACILITY
Address:	36-36 36 STREET
City,State,Zip:	QUEENS, NY
DECID:	2630400005
Latitude:	Not reported
Process ID:	001EI
Longitude:	Not reported
FIPS Code:	36081
Auth Type Code:	Not reported
Permit Status:	Not reported
Auth Status Code:	Not reported
Emissions:	0.0014
Issue date:	Not reported
Expired Date:	Not reported
Emission Unit date:	000CFI
Contamination:	7439921
EPA Control Code:	Not reported
Control Eff:	Not reported
Unit:	LB

Name:	POLY PLASTIC PACKAGING - QUEENS FACILITY
Address:	36-36 36 STREET
City,State,Zip:	QUEENS, NY
DECID:	2630400005
Latitude:	Not reported
Process ID:	PO1FP
Longitude:	Not reported
FIPS Code:	36081
Auth Type Code:	Not reported
Permit Status:	Not reported
Auth Status Code:	Not reported
Emissions:	0

POLY PLASTIC PACKAGING - QUEENS FACILITY (Continued) **S106534462**

Issue date:	Not reported
Expired Date:	Not reported
Emission Unit date:	000CFI
Contamination:	111762
EPA Control Code:	112
Control Eff:	94.2
Unit:	LB
Name:	POLY PLASTIC PACKAGING - QUEENS FACILITY
Address:	36-36 36 STREET
City,State,Zip:	QUEENS, NY
DECID:	2630400005
Latitude:	Not reported
Process ID:	001EI
Longitude:	Not reported
FIPS Code:	36081
Auth Type Code:	Not reported
Permit Status:	Not reported
Auth Status Code:	Not reported
Emissions:	0.14
Issue date:	Not reported
Expired Date:	Not reported
Emission Unit date:	000CFI
Contamination:	NOX
EPA Control Code:	Not reported
Control Eff:	Not reported
Unit:	TON
Name:	POLY PLASTIC PACKAGING - QUEENS FACILITY
Address:	36-36 36 STREET
City,State,Zip:	QUEENS, NY
DECID:	2630400005
Latitude:	Not reported
Process ID:	001EI
Longitude:	Not reported
FIPS Code:	36081
Auth Type Code:	Not reported
Permit Status:	Not reported
Auth Status Code:	Not reported
Emissions:	0.11759999
Issue date:	Not reported
Expired Date:	Not reported
Emission Unit date:	000CFI
Contamination:	CO
EPA Control Code:	Not reported
Control Eff:	Not reported
Unit:	TON
Name:	POLY PLASTIC PACKAGING - QUEENS FACILITY
Address:	36-36 36 STREET
City,State,Zip:	QUEENS, NY
DECID:	2630400005
Latitude:	Not reported
Process ID:	001EI
Longitude:	Not reported
FIPS Code:	36081
Auth Type Code:	Not reported

POLY PLASTIC PACKAGING - QUEENS FACILITY (Continued) **S106534462**

Permit Status:	Not reported
Auth Status Code:	Not reported
Emissions:	0.010635
Issue date:	Not reported
Expired Date:	Not reported
Emission Unit date:	000CFI
Contamination:	PM10-PRI
EPA Control Code:	Not reported
Control Eff:	Not reported
Unit:	TON

Name:	POLY PLASTIC PACKAGING - QUEENS FACILITY
Address:	36-36 36 STREET
City,State,Zip:	QUEENS, NY
DECID:	2630400005
Latitude:	Not reported
Process ID:	001EI
Longitude:	Not reported
FIPS Code:	36081
Auth Type Code:	Not reported
Permit Status:	Not reported
Auth Status Code:	Not reported
Emissions:	0.00083999
Issue date:	Not reported
Expired Date:	Not reported
Emission Unit date:	000CFI
Contamination:	SO2
EPA Control Code:	Not reported
Control Eff:	Not reported
Unit:	TON

Name:	POLY PLASTIC PACKAGING - QUEENS FACILITY
Address:	36-36 36 STREET
City,State,Zip:	QUEENS, NY 11106
DECID:	2630400005
Latitude:	40.753970224
Process ID:	Not reported
Longitude:	73.92672111
FIPS Code:	Not reported
Auth Type Code:	Not reported
Permit Status:	Expired
Auth Status Code:	Not reported
Emissions:	Not reported
Issue date:	08/24/2000
Expired Date:	01/08/2004
Emission Unit date:	Not reported
Contamination:	Not reported
EPA Control Code:	Not reported
Control Eff:	Not reported
Unit:	Not reported

Name:	POLY PLASTIC PACKAGING - QUEENS FACILITY
Address:	36-36 36 STREET
City,State,Zip:	QUEENS, NY 11106
DECID:	2630400005
Latitude:	40.753970224
Process ID:	Not reported

POLY PLASTIC PACKAGING - QUEENS FACILITY (Continued) **S106534462**

Longitude:	73.92672111
FIPS Code:	Not reported
Auth Type Code:	Not reported
Permit Status:	Expired
Auth Status Code:	Not reported
Emissions:	Not reported
Issue date:	01/08/2004
Expired Date:	Not reported
Emission Unit date:	Not reported
Contamination:	Not reported
EPA Control Code:	Not reported
Control Eff:	Not reported
Unit:	Not reported

V169 **NYPD EMERGENCY MEDICAL UNIT** **RCRA-LQG** **1012187016**
SW **38-13 NORTHERN BOULEVARD** **NY MANIFEST** **NYR000168807**
< 1/8 **LONG ISLAND CITY, NY 11101**
0.111 mi.
587 ft. **Site 4 of 4 in cluster V**

Relative: RCRA-LQG:
Lower

Date Form Received by Agency:	2010-05-12 00:00:00.0
Handler Name:	NYPD EMERGENCY MEDICAL UNIT
Handler Address:	38-13 NORTHERN BOULEVARD
Handler City,State,Zip:	LONG ISLAND CITY, NY 11101
EPA ID:	NYR000168807
Contact Name:	TARIO M KHAN
Contact Address:	Not reported
Contact City,State,Zip:	Not reported
Contact Telephone:	718-200-5228
Contact Fax:	Not reported
Contact Email:	Not reported
Contact Title:	Not reported
EPA Region:	02
Land Type:	Municipal
Federal Waste Generator Description:	Large Quantity Generator
Non-Notifier:	Not reported
Biennial Report Cycle:	2009
Accessibility:	Not reported
Active Site Indicator:	Handler Activities
State District Owner:	Not reported
State District:	Not reported
Mailing Address:	85TH RD 1A
Mailing City,State,Zip:	BRIARWOOD, NY 11435
Owner Name:	NYPD
Owner Type:	Municipal
Operator Name:	SKY RISE INC.
Operator Type:	Municipal
Short-Term Generator Activity:	No
Importer Activity:	No
Mixed Waste Generator:	No
Transporter Activity:	No
Transfer Facility Activity:	No
Recycler Activity with Storage:	No
Small Quantity On-Site Burner Exemption:	No
Smelting Melting and Refining Furnace Exemption:	No
Underground Injection Control:	No
Off-Site Waste Receipt:	No

Actual:
27 ft.

NYPD EMERGENCY MEDICAL UNIT (Continued) **1012187016**

Universal Waste Indicator:	No
Universal Waste Destination Facility:	No
Federal Universal Waste:	No
Active Site Fed-Reg Treatment Storage and Disposal Facility:	Not reported
Active Site Converter Treatment storage and Disposal Facility:	Not reported
Active Site State-Reg Treatment Storage and Disposal Facility:	Not reported
Active Site State-Reg Handler:	---
Federal Facility Indicator:	Not reported
Hazardous Secondary Material Indicator:	NN
Sub-Part K Indicator:	Not reported
Commercial TSD Indicator:	No
Treatment Storage and Disposal Type:	Not reported
2018 GPRA Permit Baseline:	Not on the Baseline
2018 GPRA Renewals Baseline:	Not on the Baseline
Permit Renewals Workload Universe:	Not reported
Permit Workload Universe:	Not reported
Permit Progress Universe:	Not reported
Post-Closure Workload Universe:	Not reported
Closure Workload Universe:	Not reported
202 GPRA Corrective Action Baseline:	No
Corrective Action Workload Universe:	No
Subject to Corrective Action Universe:	No
Non-TSDFs Where RCRA CA has Been Imposed Universe:	No
TSDFs Potentially Subject to CA Under 3004 (u)/(v) Universe:	No
TSDFs Only Subject to CA under Discretionary Auth Universe:	No
Corrective Action Priority Ranking:	No NCAPS ranking
Environmental Control Indicator:	No
Institutional Control Indicator:	No
Human Exposure Controls Indicator:	N/A
Groundwater Controls Indicator:	N/A
Operating TSDF Universe:	Not reported
Full Enforcement Universe:	Not reported
Significant Non-Complier Universe:	No
Unaddressed Significant Non-Complier Universe:	No
Addressed Significant Non-Complier Universe:	No
Significant Non-Complier With a Compliance Schedule Universe:	No
Financial Assurance Required:	Not reported
Handler Date of Last Change:	2015-04-14 00:00:00.0
Recognized Trader-Importer:	No
Recognized Trader-Exporter:	No
Importer of Spent Lead Acid Batteries:	No
Exporter of Spent Lead Acid Batteries:	No
Recycler Activity Without Storage:	Not reported
Manifest Broker:	Not reported
Sub-Part P Indicator:	No

Biennial: List of Years

Year:	2009

Click Here for Biennial Reporting System Data:

Hazardous Waste Summary:

Waste Code:	D008
Waste Description:	LEAD

NYPD EMERGENCY MEDICAL UNIT (Continued) **1012187016**

Handler - Owner Operator:

Owner/Operator Indicator:	Owner
Owner/Operator Name:	NEW YORK CITY POLICE DEPARTMENT
Legal Status:	Other
Date Became Current:	2000-09-05 00:00:00.
Date Ended Current:	Not reported
Owner/Operator Address:	1 POLICE PLAZA
Owner/Operator City,State,Zip:	NEW YORK, NY 10039
Owner/Operator Telephone:	Not reported
Owner/Operator Telephone Ext:	Not reported
Owner/Operator Fax:	Not reported
Owner/Operator Email:	Not reported

Owner/Operator Indicator:	Operator
Owner/Operator Name:	SKY RISE INC.
Legal Status:	Municipal
Date Became Current:	2009-06-02 00:00:00.
Date Ended Current:	Not reported
Owner/Operator Address:	38-13 NORTHERN BOULEVARD
Owner/Operator City,State,Zip:	LONG ISLAND CITY, NY 11101
Owner/Operator Telephone:	Not reported
Owner/Operator Telephone Ext:	Not reported
Owner/Operator Fax:	Not reported
Owner/Operator Email:	Not reported

Owner/Operator Indicator:	Operator
Owner/Operator Name:	SGT GERARD COOKE
Legal Status:	Other
Date Became Current:	2000-09-05 00:00:00.
Date Ended Current:	Not reported
Owner/Operator Address:	Not reported
Owner/Operator City,State,Zip:	Not reported
Owner/Operator Telephone:	Not reported
Owner/Operator Telephone Ext:	Not reported
Owner/Operator Fax:	Not reported
Owner/Operator Email:	Not reported

Owner/Operator Indicator:	Owner
Owner/Operator Name:	NYPD
Legal Status:	Municipal
Date Became Current:	1979-12-31 00:00:00.
Date Ended Current:	Not reported
Owner/Operator Address:	38-13 NORTHERN BOULEVARD
Owner/Operator City,State,Zip:	LONG ISLAND CITY, NY 11101
Owner/Operator Telephone:	Not reported
Owner/Operator Telephone Ext:	Not reported
Owner/Operator Fax:	Not reported
Owner/Operator Email:	Not reported

Historic Generators:

Receive Date:	2010-05-12 00:00:00.0
Handler Name:	NYPD EMERGENCY MEDICAL UNIT
Federal Waste Generator Description:	Large Quantity Generator
State District Owner:	Not reported
Large Quantity Handler of Universal Waste:	No
Recognized Trader Importer:	No

NYPD EMERGENCY MEDICAL UNIT (Continued) **1012187016**

Recognized Trader Exporter: No
Spent Lead Acid Battery Importer: No
Spent Lead Acid Battery Exporter: No
Current Record: Yes
Non Storage Recycler Activity: Not reported
Electronic Manifest Broker: Not reported

Receive Date: 2009-09-16 00:00:00.0
Handler Name: NYPD EMERGENCY MEDICAL SQUAD
Federal Waste Generator Description: Large Quantity Generator
State District Owner: NY
Large Quantity Handler of Universal Waste: No
Recognized Trader Importer: No
Recognized Trader Exporter: No
Spent Lead Acid Battery Importer: No
Spent Lead Acid Battery Exporter: No
Current Record: No
Non Storage Recycler Activity: Not reported
Electronic Manifest Broker: Not reported

List of NAICS Codes and Descriptions:
NAICS Code: 236115
NAICS Description: NEW SINGLE-FAMILY HOUSING CONSTRUCTION (EXCEPT OPERATIVE BUILDERS)

NAICS Code: 621493
NAICS Description: FREESTANDING AMBULATORY SURGICAL AND EMERGENCY CENTERS

Facility Has Received Notices of Violations:
Violations: No Violations Found

Evaluation Action Summary:
Evaluations: No Evaluations Found

NY MANIFEST:
Name: SKY RISE INC
Address: 38-13 NORTHERN BLVD
City,State,Zip: LONG ISLAND CITY, NY 11101
Country: USA
EPA ID: NYR000168807
Facility Status: Not reported
Location Address 1: 38-13 NORTHERN BOULEVARD
Code: BP
Location Address 2: Not reported
Total Tanks: Not reported
Location City: LONG ISLAND CITY
Location State: NY
Location Zip: 11101
Location Zip 4: Not reported

NY MANIFEST:
EPAID: NYR000168807
Mailing Name: SKY RISE INC
Mailing Contact: TARIO KHAN
Mailing Address 1: 147-70 85 RD -1A
Mailing Address 2: Not reported

NYPD EMERGENCY MEDICAL UNIT (Continued) **1012187016**

Mailing City:	JAMAICA
Mailing State:	NY
Mailing Zip:	11435
Mailing Zip 4:	Not reported
Mailing Country:	USA
Mailing Phone:	3473869381

NY MANIFEST:

Document ID:	Not reported
Manifest Status:	Not reported
seq:	Not reported
Year:	Not reported
Trans1 State ID:	MAD985286988
Trans2 State ID:	Not reported
Generator Ship Date:	09/18/2009
Trans1 Recv Date:	09/18/2009
Trans2 Recv Date:	Not reported
TSD Site Recv Date:	09/21/2009
Part A Recv Date:	Not reported
Part B Recv Date:	Not reported
Generator EPA ID:	NYR000168807
Trans1 EPA ID:	Not reported
Trans2 EPA ID:	Not reported
TSDF ID 1:	NYD077444263
TSDF ID 2:	Not reported
Manifest Tracking Number:	004716648JJK
Import Indicator:	N
Export Indicator:	N
Discr Quantity Indicator:	N
Discr Type Indicator:	N
Discr Residue Indicator:	N
Discr Partial Reject Indicator:	N
Discr Full Reject Indicator:	N
Manifest Ref Number:	Not reported
Alt Facility RCRA ID:	Not reported
Alt Facility Sign Date:	Not reported
MGMT Method Type Code:	H141
Waste Code:	Not reported
Waste Code:	Not reported
Waste Code:	Not reported
Waste Code:	Not reported
Waste Code:	Not reported
Waste Code:	Not reported
Quantity:	7800
Units:	P - Pounds
Number of Containers:	26
Container Type:	DM - Metal drums, barrels
Handling Method:	T Chemical, physical, or biological treatment.
Specific Gravity:	1
Waste Code:	D008
Waste Code 1_2:	Not reported
Waste Code 1_3:	Not reported
Waste Code 1_4:	Not reported
Waste Code 1_5:	Not reported
Waste Code 1_6:	Not reported

AA170 **MANHOLE 2415** **NY Spills** **S104881327**
East **45TH ST/NORTHERN BLVD** **N/A**
< 1/8 **QUEENS, NY**
0.111 mi.
588 ft. **Site 1 of 8 in cluster AA**

Relative: **Higher**

Actual: **43 ft.**

SPILLS:

Name:	MANHOLE 2415
Address:	45TH ST/NORTHERN BLVD
City,State,Zip:	QUEENS, NY
Spill Number/Closed Date:	0010796 / 2001-04-13
Facility ID:	0010796
Facility Type:	ER
DER Facility ID:	256739
Site ID:	318518
DEC Region:	2
Spill Cause:	Unknown
Spill Class:	C4
SWIS:	4101
Spill Date:	2000-12-29
Investigator:	JHOCONNE
Referred To:	Not reported
Reported to Dept:	2000-12-29
CID:	323
Water Affected:	Not reported
Spill Source:	Unknown
Spill Notifier:	Affected Persons
Cleanup Ceased:	Not reported
Cleanup Meets Std:	False
Last Inspection:	Not reported
Recommended Penalty:	False
UST Trust:	False
Remediation Phase:	0
Date Entered In Computer:	2000-12-29
Spill Record Last Update:	2001-06-19
Spiller Name:	Not reported
Spiller Company:	UNKNOWN
Spiller Address:	Not reported
Spiller Company:	999
Contact Name:	ANTHONY NATALIE
DEC Memo:	"Prior to Sept, 2004 data translation this spill Lead_DEC Field was O'CONNELL DCE INSPECTOR'S NOTES Analysis 28ppm Source not specified, cleanup done. CON ED E2MIS REPORT 12-29-00 1oz. of unknown oil foundleaking from duct onto wall, joit and dirt in mH 2415. 1 dirt sample taken, no standing water in structure and no sewer connection present. Sump is present but is sealed. There is a joint in structure, it is uncertain at this time if oil is coming from joint or from duct onto joint. #9 on the way to location. Lab Seq3 300-12209 28ppm 1-09-01 0530hrs. Initial cleanup completed double washed structure env.tag left in place until D fault is removed. 3-26-01 D-Fault was removed by removing damaged cable, cleanup was previously done, tag removed. Job is completed. 4-12-01 1600hrs. This update is being made as per request for information from J.O'Connell of the NYSDEC. this incident was reviewed with the cleanup department and the following information was clarified. It was determined that 1oz. of oil had leaked from a crack in the cable at the edge of the duct. It was further observed that ther was no additional leaks in the structure after cable was removed. Therefore it was determined that the source of the leak was the cable that had been removed. "

MANHOLE 2415 (Continued) **S104881327**

Remarks: "1 OUNCE. CLEAN UP PENDING. CON ED#134932. "

All Materials:

Site ID:	318518
Operable Unit ID:	832816
Operable Unit:	01
Material ID:	544682
Material Code:	0066A
Material Name:	unknown petroleum
Case No.:	Not reported
Material FA:	Petroleum
Quantity:	1.00
Units:	G
Recovered:	.00
Oxygenate:	Not reported

AA171 **MAN HOLE #2415** **NY Spills** **S104786920**
East **45TH ST/NORTHER BLVD** **N/A**
< 1/8 **QUEENS, NY**
0.111 mi.
588 ft. **Site 2 of 8 in cluster AA**

Relative: **Higher**

Actual: **43 ft.**

SPILLS:

Name:	MAN HOLE #2415
Address:	45TH ST/NORTHER BLVD
City,State,Zip:	QUEENS, NY
Spill Number/Closed Date:	0004134 / 2001-08-31
Facility ID:	0004134
Facility Type:	ER
DER Facility ID:	130629
Site ID:	154027
DEC Region:	2
Spill Cause:	Unknown
Spill Class:	C4
SWIS:	4101
Spill Date:	2000-07-06
Investigator:	JHOCONNE
Referred To:	Not reported
Reported to Dept:	2000-07-06
CID:	323
Water Affected:	Not reported
Spill Source:	Unknown
Spill Notifier:	Affected Persons
Cleanup Ceased:	Not reported
Cleanup Meets Std:	False
Last Inspection:	Not reported
Recommended Penalty:	False
UST Trust:	False
Remediation Phase:	0
Date Entered In Computer:	2000-07-06
Spill Record Last Update:	2001-08-31
Spiller Name:	Not reported
Spiller Company:	UNKNOWN
Spiller Address:	Not reported
Spiller Company:	001
Contact Name:	BILL MURPHY
DEC Memo:	"Prior to Sept, 2004 data translation this spill Lead_DEC Field was

MAN HOLE #2415 (Continued) **S104786920**

O'CONNELL "
Remarks: "2 QUARTS. CLEAN UP PENDING. CON ED#132217"

All Materials:
Site ID: 154027
Operable Unit ID: 825359
Operable Unit: 01
Material ID: 548881
Material Code: 0066A
Material Name: unknown petroleum
Case No.: Not reported
Material FA: Petroleum
Quantity: 1.00
Units: G
Recovered: .00
Oxygenate: Not reported

X172 **LOT 131,TAXBLOCK 645** **NY E DESIGNATION** **S125715600**
North **37-14 34 AVENUE** **N/A**
< 1/8 **QUEENS, NY 11101**
0.112 mi.
593 ft. **Site 3 of 5 in cluster X**

Relative: **Lower**
Actual: **38 ft.**

E DESIGNATION:
Name: LOT 131,TAXBLOCK 645
Address: 37-14 34 AVENUE
City,State,Zip: QUEENS, NY 11101
Tax Lot(s): 131
Tax Block: 645
Borough Code: QN
E-No: E-533
Effective Date: 10/17/2019
Satisfaction Date: Not reported
Ceqr Number: 08DCP045Q
Ulurp Number: 180036ZMQ, N180037ZRQ
Zoning Map No: 9b

Description: Air Quality - HVAC fuel limited to natural gas
Lot Remediation Date: Not reported

Description: Exhaust stack location limitations
Lot Remediation Date: Not reported

Description: Hazardous Materials* Phase I and Phase II Testing Protocol
Lot Remediation Date: Not reported

R173 **NYCDP&R - ARROW RECREATION CENTER** **RCRA-VSQG** **1014399895**
WNW **35-30 35TH ST** **NY MANIFEST** **NYR000179853**
< 1/8 **ASTORIA, NY 11106** **NJ MANIFEST**
0.113 mi.
595 ft. **Site 9 of 9 in cluster R**

Relative: **Lower**
Actual: **39 ft.**

RCRA-VSQG:

Date Form Received by Agency:	2011-01-14 00:00:00.0
Handler Name:	NYCDP&R - ARROW RECREATION CENTER
Handler Address:	35-30 35TH ST
Handler City,State,Zip:	ASTORIA, NY 11106
EPA ID:	NYR000179853
Contact Name:	ERIKA VALDEZ
Contact Address:	W 61ST ST
Contact City,State,Zip:	NEW YORK, NY 10023
Contact Telephone:	212-830-7978
Contact Fax:	212-830-7900
Contact Email:	ERIKA.VALDEZ@PARKS.NYC.GOV
Contact Title:	HEALTH & SAFETY ANALYST
EPA Region:	02
Land Type:	Municipal
Federal Waste Generator Description:	Conditionally Exempt Small Quantity Generator
Non-Notifier:	Not reported
Biennial Report Cycle:	Not reported
Accessibility:	Not reported
Active Site Indicator:	Handler Activities
State District Owner:	NY
State District:	NYSDEC R2
Mailing Address:	W 61ST ST
Mailing City,State,Zip:	NEW YORK, NY 10023
Owner Name:	NYC PARKS & RECREATION
Owner Type:	Municipal
Operator Name:	NYC PARKS & RECREATION
Operator Type:	Municipal
Short-Term Generator Activity:	No
Importer Activity:	No
Mixed Waste Generator:	No
Transporter Activity:	No
Transfer Facility Activity:	No
Recycler Activity with Storage:	No
Small Quantity On-Site Burner Exemption:	No
Smelting Melting and Refining Furnace Exemption:	No
Underground Injection Control:	No
Off-Site Waste Receipt:	No
Universal Waste Indicator:	No
Universal Waste Destination Facility:	No
Federal Universal Waste:	No
Active Site Fed-Reg Treatment Storage and Disposal Facility:	Not reported
Active Site Converter Treatment storage and Disposal Facility:	Not reported
Active Site State-Reg Treatment Storage and Disposal Facility:	Not reported
Active Site State-Reg Handler:	---
Federal Facility Indicator:	Not reported
Hazardous Secondary Material Indicator:	NN
Sub-Part K Indicator:	Not reported
Commercial TSD Indicator:	No
Treatment Storage and Disposal Type:	Not reported
2018 GPRA Permit Baseline:	Not on the Baseline
2018 GPRA Renewals Baseline:	Not on the Baseline
Permit Renewals Workload Universe:	Not reported

NYCDP&R - ARROW RECREATION CENTER (Continued) **1014399895**

Permit Workload Universe:	Not reported
Permit Progress Universe:	Not reported
Post-Closure Workload Universe:	Not reported
Closure Workload Universe:	Not reported
202 GPRA Corrective Action Baseline:	No
Corrective Action Workload Universe:	No
Subject to Corrective Action Universe:	No
Non-TSDFs Where RCRA CA has Been Imposed Universe:	No
TSDFs Potentially Subject to CA Under 3004 (u)/(v) Universe:	No
TSDFs Only Subject to CA under Discretionary Auth Universe:	No
Corrective Action Priority Ranking:	No NCAPS ranking
Environmental Control Indicator:	No
Institutional Control Indicator:	No
Human Exposure Controls Indicator:	N/A
Groundwater Controls Indicator:	N/A
Operating TSDF Universe:	Not reported
Full Enforcement Universe:	Not reported
Significant Non-Complier Universe:	No
Unaddressed Significant Non-Complier Universe:	No
Addressed Significant Non-Complier Universe:	No
Significant Non-Complier With a Compliance Schedule Universe:	No
Financial Assurance Required:	Not reported
Handler Date of Last Change:	2015-04-14 00:00:00.0
Recognized Trader-Importer:	No
Recognized Trader-Exporter:	No
Importer of Spent Lead Acid Batteries:	No
Exporter of Spent Lead Acid Batteries:	No
Recycler Activity Without Storage:	Not reported
Manifest Broker:	Not reported
Sub-Part P Indicator:	No

Hazardous Waste Summary:

Waste Code:	D001
Waste Description:	IGNITABLE WASTE

Handler - Owner Operator:

Owner/Operator Indicator:	Owner
Owner/Operator Name:	NYC PARKS & RECREATION
Legal Status:	Municipal
Date Became Current:	1970-01-07 00:00:00.
Date Ended Current:	Not reported
Owner/Operator Address:	830 5TH AVE
Owner/Operator City,State,Zip:	NEW YORK, NY 10021
Owner/Operator Telephone:	212-830-7978
Owner/Operator Telephone Ext:	Not reported
Owner/Operator Fax:	Not reported
Owner/Operator Email:	Not reported

Owner/Operator Indicator:	Operator
Owner/Operator Name:	NYC PARKS & RECREATION
Legal Status:	Municipal
Date Became Current:	1970-01-07 00:00:00.
Date Ended Current:	Not reported
Owner/Operator Address:	Not reported
Owner/Operator City,State,Zip:	Not reported

NYCDP&R - ARROW RECREATION CENTER (Continued) **1014399895**

Owner/Operator Telephone: Not reported
Owner/Operator Telephone Ext: Not reported
Owner/Operator Fax: Not reported
Owner/Operator Email: Not reported

Historic Generators:
Receive Date: 2011-01-14 00:00:00.0
Handler Name: NYCDP&R - ARROW RECREATION CENTER
Federal Waste Generator Description: Conditionally Exempt Small Quantity Generator
State District Owner: NY
Large Quantity Handler of Universal Waste: No
Recognized Trader Importer: No
Recognized Trader Exporter: No
Spent Lead Acid Battery Importer: No
Spent Lead Acid Battery Exporter: No
Current Record: Yes
Non Storage Recycler Activity: Not reported
Electronic Manifest Broker: Not reported

List of NAICS Codes and Descriptions:
NAICS Code: 71219
NAICS Description: NATURE PARKS AND OTHER SIMILAR INSTITUTIONS

Facility Has Received Notices of Violations:
Violations: No Violations Found

Evaluation Action Summary:
Evaluations: No Evaluations Found

NY MANIFEST:
Name: NYCDP&R - ARROW RECREATION CENTER
Address: 35-30 35TH ST
City,State,Zip: ASTORIA, NY 11106
Country: USA
EPA ID: NYR000179853
Facility Status: Not reported
Location Address 1: 35-30 35TH ST
Code: BP
Location Address 2: Not reported
Total Tanks: Not reported
Location City: ASTORIA
Location State: NY
Location Zip: 11106
Location Zip 4: Not reported

NY MANIFEST:
EPAID: NYR000179853
Mailing Name: NYCDP&R - ARROW RECREATION CENTER
Mailing Contact: CITY OF NEW YORK PARKS & RECREATION
Mailing Address 1: THE ARSENAL CENTRAL PARK
Mailing Address 2: Not reported
Mailing City: NEW YORK
Mailing State: NY
Mailing Zip: 10021

NYCDP&R - ARROW RECREATION CENTER (Continued) **1014399895**

Mailing Zip 4:	Not reported
Mailing Country:	USA
Mailing Phone:	2123608208

NY MANIFEST:

Document ID:	Not reported
Manifest Status:	Not reported
seq:	Not reported
Year:	Not reported
Trans1 State ID:	NJ000027193
Trans2 State ID:	Not reported
Generator Ship Date:	01/26/2011
Trans1 Recv Date:	01/26/2011
Trans2 Recv Date:	Not reported
TSD Site Recv Date:	01/26/2011
Part A Recv Date:	Not reported
Part B Recv Date:	Not reported
Generator EPA ID:	NYR000179853
Trans1 EPA ID:	Not reported
Trans2 EPA ID:	Not reported
TSDF ID 1:	NJD002200046
TSDF ID 2:	Not reported
Manifest Tracking Number:	007660379JJK
Import Indicator:	N
Export Indicator:	N
Discr Quantity Indicator:	N
Discr Type Indicator:	N
Discr Residue Indicator:	N
Discr Partial Reject Indicator:	N
Discr Full Reject Indicator:	N
Manifest Ref Number:	Not reported
Alt Facility RCRA ID:	Not reported
Alt Facility Sign Date:	Not reported
MGMT Method Type Code:	H061
Waste Code:	Not reported
Waste Code:	Not reported
Waste Code:	Not reported
Waste Code:	Not reported
Waste Code:	Not reported
Waste Code:	Not reported
Quantity:	55
Units:	G - Gallons (liquids only)* (8.3 pounds)
Number of Containers:	1
Container Type:	DM - Metal drums, barrels
Handling Method:	B Incineration, heat recovery, burning.
Specific Gravity:	1
Waste Code:	D001
Waste Code 1_2:	Not reported
Waste Code 1_3:	Not reported
Waste Code 1_4:	Not reported
Waste Code 1_5:	Not reported
Waste Code 1_6:	Not reported

NJ MANIFEST:

EPA Id:	NYR000179853

NYCDP&R - ARROW RECREATION CENTER (Continued) **1014399895**

Mail Address:	W 61ST ST
Mail City/State/Zip:	NEW YORK, NY 10023
Facility Phone:	Not reported
Emergency Phone:	Not reported
Contact:	ERIKA VALDEZ
Comments:	Not reported
SIC Code:	Not reported
County:	NY081
Municipal:	Not reported
Previous EPA Id:	Not reported
Gen Flag:	Not reported
Trans Flag:	Not reported
TSDF Flag:	Not reported
Name Change:	Not reported
Date Change:	Not reported

Manifest:

Manifest Number:	007660379JJK
EPA ID:	NYR000179853
Date Shipped:	1/26/2011
TSDF EPA ID:	NJD002200046
Transporter EPA ID:	NJ0000027193
Transporter 2 EPA ID:	Not reported
Transporter 3 EPA ID:	Not reported
Transporter 4 EPA ID:	Not reported
Transporter 5 EPA ID:	Not reported
Transporter 6 EPA ID:	Not reported
Transporter 7 EPA ID:	Not reported
Transporter 8 EPA ID:	Not reported
Transporter 9 EPA ID:	Not reported
Transporter 10 EPA ID:	Not reported
Date Trans1 Transported Waste:	Not reported
Date Trans2 Transported Waste:	Not reported
Date Trans3 Transported Waste:	Not reported
Date Trans4 Transported Waste:	Not reported
Date Trans5 Transported Waste:	Not reported
Date Trans6 Transported Waste:	Not reported
Date Trans7 Transported Waste:	Not reported
Date Trans8 Transported Waste:	Not reported
Date Trans9 Transported Waste:	Not reported
Date Trans10 Transported Waste:	Not reported
Date TSDF Received Waste:	Not reported
TSDF EPA Facility Name:	Not reported
QTY Units:	Not reported
Transporter SEQ ID:	Not reported
Transporter-1 Date:	Not reported
Waste SEQ ID:	Not reported
Waste Type Code 2:	Not reported
Waste Type Code 3:	Not reported
Waste Type Code 4:	Not reported
Waste Type Code 5:	Not reported
Waste Type Code 6:	Not reported
Date Accepted:	Not reported
Manifest Discrepancy Type:	Not reported
Data Entry Number:	Not reported
Was Load Rejected:	NEW YORK, NY 10023
Reason Load Was Rejected:	Not reported

NYCDP&R - ARROW RECREATION CENTER (Continued) **1014399895**

Waste:
Manifest Year: Not reported
Waste Code: D001
Hand Code: H061
Quantity: 55.00 gallons

X174 **G & K AUTO REPAIR & BODYSHOP CORP.** **NY AIRS** **S121489573**
North **37-26 34TH AVE** **N/A**
< 1/8 **LONG ISLAND CITY, NY 11101**
0.113 mi.
595 ft. **Site 4 of 5 in cluster X**

Relative:
Lower

Actual:
38 ft.

AIRS:
Name: G & K AUTO REPAIR & BODYSHOP CORP.
Address: 37-26 34TH AVE
City,State,Zip: LONG ISLAND CITY, NY 11101
DECID: 2630401758
Latitude: Not reported
Process ID: Not reported
Longitude: Not reported
FIPS Code: Not reported
Auth Type Code: AFR
Permit Status: Issued
Auth Status Code: 2
Emissions: Not reported
Issue date: 09/26/2017
Expired Date: 09/25/2027
Emission Unit date: Not reported
Contamination: Not reported
EPA Control Code: Not reported
Control Eff: Not reported
Unit: Not reported

AB175 **ASTORIA STUDIOS - PARKING LOT NO. 2** **NY UST** **U003790830**
NW **35-12 35TH STREET** **N/A**
< 1/8 **ASTORIA, NY 11106**
0.113 mi.
598 ft. **Site 1 of 4 in cluster AB**

Relative:
Lower

Actual:
39 ft.

UST:
Name: ASTORIA STUDIOS - PARKING LOT NO. 2
Address: 35-12 35TH STREET
City,State,Zip: ASTORIA, NY 11106
Id/Status: 2-605870 / Active
Program Type: PBS
Region: STATE
DEC Region: 2
Expiration Date: 05/14/2006
UTM X: 589730.17688
UTM Y: 4512982.09813
Site Type: Other

Affiliation Records:

ASTORIA STUDIOS - PARKING LOT NO. 2 (Continued) **U003790830**

Site Id:	27736
Affiliation Type:	Facility Owner
Company Name:	NYC ECONOMIC DEVELOPMENT CORPORATION
Contact Type:	Not reported
Contact Name:	Not reported
Address1:	110 WILLIAM STREET, 6TH FLOOR
Address2:	Not reported
City:	NEW YORK
State:	NY
Zip Code:	10038
Country Code:	001
Phone:	(212) 312-3509
EMail:	Not reported
Fax Number:	Not reported
Modified By:	TRANSLAT
Date Last Modified:	2004-03-04

Site Id:	27736
Affiliation Type:	Mail Contact
Company Name:	NYC ECONOMIC DEVELOPMENT CORPORATION
Contact Type:	Not reported
Contact Name:	JACK POWERS
Address1:	110 WILLIAM STREET
Address2:	6TH FLOOR
City:	NEW YORK
State:	NY
Zip Code:	10038
Country Code:	001
Phone:	(212) 312-3509
EMail:	Not reported
Fax Number:	Not reported
Modified By:	TRANSLAT
Date Last Modified:	2004-03-04

Site Id:	27736
Affiliation Type:	Facility Operator
Company Name:	ASTORIA STUDIOS - PARKING LOT NO. 2
Contact Type:	Not reported
Contact Name:	N/A
Address1:	Not reported
Address2:	Not reported
City:	Not reported
State:	NN
Zip Code:	Not reported
Country Code:	001
Phone:	Not reported
EMail:	Not reported
Fax Number:	Not reported
Modified By:	TRANSLAT
Date Last Modified:	2004-03-04

Site Id:	27736
Affiliation Type:	Emergency Contact
Company Name:	NYC ECONOMIC DEVELOPMENT CORPORATION
Contact Type:	Not reported
Contact Name:	JACK POWERS
Address1:	Not reported

ASTORIA STUDIOS - PARKING LOT NO. 2 (Continued) **U003790830**

Address2:	Not reported
City:	Not reported
State:	NN
Zip Code:	Not reported
Country Code:	001
Phone:	(212) 312-3616
EMail:	Not reported
Fax Number:	Not reported
Modified By:	TRANSLAT
Date Last Modified:	2004-03-04

Tank Info:

Tank Number:	0001
Tank ID:	60619
Tank Status:	Temporarily Out of Service
Material Name:	Temporarily Out of Service
Capacity Gallons:	5000
Install Date:	04/01/2001
Date Tank Closed:	Not reported
Registered:	True
Tank Location:	Underground
Tank Type:	Steel/carbon steel
Material Code:	0001
Common Name of Substance:	#2 Fuel Oil (On-Site Consumption)
Tightness Test Method:	00
Date Test:	Not reported
Next Test Date:	Not reported
Pipe Model:	Not reported
Modified By:	CGFREEDM
Last Modified:	04/14/2017

Equipment Records:

K00 - Spill Prevention - None
H00 - Tank Leak Detection - None
I00 - Overfill - None
L09 - Piping Leak Detection - Exempt Suction Piping
J02 - Dispenser - Suction Dispenser
A00 - Tank Internal Protection - None
D01 - Pipe Type - Steel/Carbon Steel/Iron
B00 - Tank External Protection - None
F00 - Pipe External Protection - None
E00 - Piping Secondary Containment - None
C02 - Pipe Location - Underground/On-ground
G00 - Tank Secondary Containment - None

AB176 **35-10 35TH STREET** **NY AST** **U003383483**
NW **35-10 35TH STREET** **N/A**
< 1/8 **ASTORIA, NY 11106**
0.113 mi.
598 ft. **Site 2 of 4 in cluster AB**

Relative: AST:
Lower

Name:	35-10 35TH STREET
Address:	35-10 35TH STREET
City,State,Zip:	ASTORIA, NY 11106
Region:	STATE

Actual:
39 ft.

35-10 35TH STREET (Continued) **U003383483**

DEC Region: 2
Site Status: Active
Facility Id: 2-046094
Program Type: PBS
UTM X: 590697.43952
UTM Y: 4512279.04164
Expiration Date: 12/02/2021
Site Type: Apartment Building/Office Building

Affiliation Records:

Site Id: 626
Affiliation Type: Facility Owner
Company Name: 263 REALTY CO. C/O THE ALPERT GROUP
Contact Type: PRESIDENT
Contact Name: ORI ALPERT
Address1: 271 MADISON AVENUE-22ND FL
Address2: Not reported
City: NEW YORK
State: NY
Zip Code: 10016
Country Code: 001
Phone: (212) 532-0816
EMail: Not reported
Fax Number: Not reported
Modified By: DMPOKRZY
Date Last Modified: 2017-02-02

Site Id: 626
Affiliation Type: Facility Operator
Company Name: 35-10 35TH STREET
Contact Type: Not reported
Contact Name: ORI ALPERT
Address1: Not reported
Address2: Not reported
City: Not reported
State: NN
Zip Code: Not reported
Country Code: 001
Phone: (212) 532-0816
EMail: Not reported
Fax Number: Not reported
Modified By: DMPOKRZY
Date Last Modified: 2017-02-02

Site Id: 626
Affiliation Type: Emergency Contact
Company Name: 263 REALTY CO. C/O THE ALPERT GROUP
Contact Type: Not reported
Contact Name: ORI ALPERT
Address1: Not reported
Address2: Not reported
City: Not reported
State: NN
Zip Code: Not reported
Country Code: 999
Phone: (212) 532-0816
EMail: Not reported
Fax Number: Not reported

35-10 35TH STREET (Continued) **U003383483**

Modified By:	DMPOKRZY
Date Last Modified:	2017-02-02
Site Id:	626
Affiliation Type:	Mail Contact
Company Name:	ABILENE INC
Contact Type:	Not reported
Contact Name:	SABI BONOMOLO
Address1:	2402 NEPTUNE AVENUE
Address2:	Not reported
City:	BROOKLYN
State:	NY
Zip Code:	11224
Country Code:	001
Phone:	(718) 372-4210
EMail:	FRANK@ABILENEINC.COM
Fax Number:	Not reported
Modified By:	DMPOKRZY
Date Last Modified:	2017-01-30

Tank Info:

Tank Number:	038
Tank Id:	1559
Material Code:	0003
Common Name of Substance:	#6 Fuel Oil (On-Site Consumption)

Equipment Records:

A00 - Tank Internal Protection - None
D01 - Pipe Type - Steel/Carbon Steel/Iron
K00 - Spill Prevention - None
E00 - Piping Secondary Containment - None
H00 - Tank Leak Detection - None
L09 - Piping Leak Detection - Exempt Suction Piping
I04 - Overfill - Product Level Gauge (A/G)
B00 - Tank External Protection - None
C00 - Pipe Location - No Piping
F00 - Pipe External Protection - None
G00 - Tank Secondary Containment - None
J02 - Dispenser - Suction Dispenser

Tank Location:	Aboveground - contact with soil.... Tank bottom rests on soil, allowing no visual inspection.
Tank Type:	Steel/Carbon Steel/Iron
Tank Status:	In Service
Pipe Model:	Not reported
Install Date:	06/01/1980
Capacity Gallons:	4000
Tightness Test Method:	34
Date Test:	05/01/2019
Next Test Date:	Not reported
Date Tank Closed:	Not reported
Register:	True
Modified By:	LABATIST
Last Modified:	05/29/2019
Material Name:	#4 fuel oil (on-site consumption)

T177 **3548 35TH ST** **NY AST** **U003391122**
WNW **35-48 35TH STREET** **N/A**
< 1/8 **ASTORIA, NY 11106**
0.115 mi.
607 ft. **Site 6 of 7 in cluster T**

Relative:
Lower

Actual:
39 ft.

AST:

Name:	3548 35TH ST
Address:	35-48 35TH STREET
City,State,Zip:	ASTORIA, NY 11106
Region:	STATE
DEC Region:	2
Site Status:	Active
Facility Id:	2-333972
Program Type:	PBS
UTM X:	590664.85428
UTM Y:	4512213.12766
Expiration Date:	11/19/2022
Site Type:	Apartment Building/Office Building

Affiliation Records:

Site Id:	15866
Affiliation Type:	Facility Operator
Company Name:	3548 35TH ST
Contact Type:	Not reported
Contact Name:	DIMITRIOS TSAKONAS
Address1:	Not reported
Address2:	Not reported
City:	Not reported
State:	NN
Zip Code:	Not reported
Country Code:	001
Phone:	(212) 249-1400
EMail:	Not reported
Fax Number:	Not reported
Modified By:	kakyer
Date Last Modified:	2007-10-11

Site Id:	15866
Affiliation Type:	Facility Owner
Company Name:	DIMITRIOS TSAKONAS
Contact Type:	OWNER
Contact Name:	DIMITRIOS TSAKONAS
Address1:	415 EAST 75TH ST. APT 1FW
Address2:	Not reported
City:	NEW YORK
State:	NY
Zip Code:	10021
Country Code:	001
Phone:	(212) 249-1400
EMail:	Not reported
Fax Number:	Not reported
Modified By:	DMPOKRZY
Date Last Modified:	2017-10-23

Site Id:	15866
Affiliation Type:	Mail Contact
Company Name:	DIMITRIOS TSAKONAS
Contact Type:	Not reported
Contact Name:	ANNIE ASSOULINE

3548 35TH ST (Continued) **U003391122**

Address1:	415 E. 75TH ST.
Address2:	APT 1FW
City:	NEW YORK
State:	NY
Zip Code:	10021
Country Code:	001
Phone:	(212) 249-1400
EMail:	ASAPROP@AOL.COM
Fax Number:	Not reported
Modified By:	kakyer
Date Last Modified:	2007-10-11

Site Id:	15866
Affiliation Type:	Emergency Contact
Company Name:	DIMITRIOS TSAKONAS
Contact Type:	Not reported
Contact Name:	DIMITRIOS TSAKONAS
Address1:	Not reported
Address2:	Not reported
City:	Not reported
State:	NN
Zip Code:	Not reported
Country Code:	999
Phone:	(917) 807-9084
EMail:	Not reported
Fax Number:	Not reported
Modified By:	DMPOKRZY
Date Last Modified:	2017-10-23

Tank Info:

Tank Number:	001
Tank Id:	20830
Material Code:	0001
Common Name of Substance:	#2 Fuel Oil (On-Site Consumption)

Equipment Records:

	I04 - Overfill - Product Level Gauge (A/G)
	L09 - Piping Leak Detection - Exempt Suction Piping
	H00 - Tank Leak Detection - None
	F00 - Pipe External Protection - None
	B00 - Tank External Protection - None
	C00 - Pipe Location - No Piping
	D01 - Pipe Type - Steel/Carbon Steel/Iron
	A00 - Tank Internal Protection - None
	G00 - Tank Secondary Containment - None
	J02 - Dispenser - Suction Dispenser
Tank Location:	Aboveground - contact with soil.... Tank bottom rests on soil, allowing no visual inspection.
Tank Type:	Steel/Carbon Steel/Iron
Tank Status:	In Service
Pipe Model:	Not reported
Install Date:	12/01/1983
Capacity Gallons:	3000
Tightness Test Method:	NN
Date Test:	Not reported

3548 35TH ST (Continued) **U003391122**

Next Test Date:	Not reported
Date Tank Closed:	Not reported
Register:	True
Modified By:	TRANSLAT
Last Modified:	04/14/2017
Material Name:	#2 fuel oil (on-site consumption)

Y178 **TRAICHE SIMONOUSKI** **NY UST** **U004192358**
NE **41-06 34TH AVENUE** **N/A**
< 1/8 **LONG ISLAND CITY, NY 11101**
0.116 mi.
610 ft. **Site 2 of 4 in cluster Y**

Relative:
Higher

Actual:
48 ft.

UST:

Name:	TRAICHE SIMONOUSKI
Address:	41-06 34TH AVENUE
City,State,Zip:	LONG ISLAND CITY, NY 11101
Id/Status:	2-401692 / Active
Program Type:	PBS
Region:	STATE
DEC Region:	2
Expiration Date:	10/06/2017
UTM X:	591161.83161
UTM Y:	4512257.63878
Site Type:	Apartment Building/Office Building

Affiliation Records:

Site Id:	19212
Affiliation Type:	Mail Contact
Company Name:	TRAICHE SIMONOUSKI
Contact Type:	Not reported
Contact Name:	TRAICHE SIMONOUSKI
Address1:	41-06 34TH AVENUE
Address2:	Not reported
City:	LONG ISLAND CITY
State:	NY
Zip Code:	11101
Country Code:	001
Phone:	(718) 786-0856
EMail:	Not reported
Fax Number:	Not reported
Modified By:	NRLOMBAR
Date Last Modified:	2012-09-21

Site Id:	19212
Affiliation Type:	Facility Operator
Company Name:	TRAICHE SIMONOUSKI
Contact Type:	Not reported
Contact Name:	TRAICHE SIMONOUSKI
Address1:	Not reported
Address2:	Not reported
City:	Not reported
State:	NN
Zip Code:	Not reported
Country Code:	001
Phone:	(718) 786-0856
EMail:	Not reported
Fax Number:	Not reported

TRAICHE SIMONOUSKI (Continued) **U004192358**

Modified By:	TRANSLAT
Date Last Modified:	2004-03-04

Site Id:	19212
Affiliation Type:	Emergency Contact
Company Name:	TRAICHE SIMONOUSKI
Contact Type:	Not reported
Contact Name:	TRAICHE SIMONOUSKI
Address1:	Not reported
Address2:	Not reported
City:	Not reported
State:	NN
Zip Code:	Not reported
Country Code:	001
Phone:	(718) 786-0856
EMail:	Not reported
Fax Number:	Not reported
Modified By:	TRANSLAT
Date Last Modified:	2004-03-04

Site Id:	19212
Affiliation Type:	Facility Owner
Company Name:	TRAICHE SIMONOUSKI
Contact Type:	OWNER
Contact Name:	TRAICHE SIMONOUSKI
Address1:	41-06 34TH AVE
Address2:	Not reported
City:	LONG ISLAND CITY
State:	NY
Zip Code:	11105
Country Code:	001
Phone:	(718) 786-0856
EMail:	Not reported
Fax Number:	Not reported
Modified By:	MSBAPTIS
Date Last Modified:	2012-11-07

Tank Info:

Tank Number:	001
Tank ID:	21851
Tank Status:	In Service
Material Name:	In Service
Capacity Gallons:	1500
Install Date:	12/01/1965
Date Tank Closed:	Not reported
Registered:	True
Tank Location:	Underground
Tank Type:	Steel/carbon steel
Material Code:	0001
Common Name of Substance:	#2 Fuel Oil (On-Site Consumption)

Tightness Test Method:	21
Date Test:	10/02/2012
Next Test Date:	10/11/2016
Pipe Model:	Not reported
Modified By:	TankSys

TRAICHE SIMONOUSKI (Continued) **U004192358**

Last Modified: 02/19/2020

Equipment Records:

H99 - Tank Leak Detection - Other
E00 - Piping Secondary Containment - None
L09 - Piping Leak Detection - Exempt Suction Piping
F00 - Pipe External Protection - None
B00 - Tank External Protection - None
D01 - Pipe Type - Steel/Carbon Steel/Iron
A00 - Tank Internal Protection - None
K00 - Spill Prevention - None
I04 - Overfill - Product Level Gauge (A/G)
G00 - Tank Secondary Containment - None
J02 - Dispenser - Suction Dispenser
C03 - Pipe Location - Aboveground/Underground Combination

AB179 **35-20 35TH ST** **NY AST** **U003383426**
WNW **35-20 35TH ST** **N/A**
< 1/8 **ASTORIA, NY 11106**
0.116 mi.
612 ft. **Site 3 of 4 in cluster AB**

Relative: **Lower**
Actual: **39 ft.**

AST:

Name:	35-20 35TH ST
Address:	35-20 35TH ST
City,State,Zip:	ASTORIA, NY 11106
Region:	STATE
DEC Region:	2
Site Status:	Active
Facility Id:	2-045624
Program Type:	PBS
UTM X:	590687.42284
UTM Y:	4512262.57223
Expiration Date:	12/02/2021
Site Type:	Apartment Building/Office Building

Affiliation Records:

Site Id:	584
Affiliation Type:	Facility Owner
Company Name:	ASTORIA 35 INC C/O THE ALPERT GROUP
Contact Type:	AGENT
Contact Name:	FRANK YAN
Address1:	271 MADISON AVE-22ND FL
Address2:	Not reported
City:	NEW YORK
State:	NY
Zip Code:	10016
Country Code:	001
Phone:	(212) 532-0816
EMail:	Not reported
Fax Number:	Not reported
Modified By:	DMPOKRZY
Date Last Modified:	2017-02-02

Site Id:	584
Affiliation Type:	Mail Contact
Company Name:	ABILENE INC.
Contact Type:	Not reported
Contact Name:	SABI BONOMOLO

35-20 35TH ST (Continued) **U003383426**

Address1:	2402 NEPTUNE AVENUE
Address2:	Not reported
City:	BROOKLYN
State:	NY
Zip Code:	11224
Country Code:	001
Phone:	(718) 372-4210
EMail:	SABI@ABILENEINC.COM
Fax Number:	Not reported
Modified By:	NRLOMBAR
Date Last Modified:	2015-08-21

Site Id:	584
Affiliation Type:	Facility Operator
Company Name:	35-20 35TH ST
Contact Type:	Not reported
Contact Name:	WALTER
Address1:	Not reported
Address2:	Not reported
City:	Not reported
State:	NN
Zip Code:	Not reported
Country Code:	001
Phone:	(212) 532-0816
EMail:	Not reported
Fax Number:	Not reported
Modified By:	DMPOKRZY
Date Last Modified:	2017-02-02

Site Id:	584
Affiliation Type:	Emergency Contact
Company Name:	ASTORIA 35 INC C/O THE ALPERT GROUP
Contact Type:	Not reported
Contact Name:	ORI ALPERT
Address1:	Not reported
Address2:	Not reported
City:	Not reported
State:	NN
Zip Code:	Not reported
Country Code:	999
Phone:	(212) 532-0816
EMail:	Not reported
Fax Number:	Not reported
Modified By:	DMPOKRZY
Date Last Modified:	2017-02-02

Tank Info:

Tank Number:	039
Tank Id:	1441
Material Code:	0001
Common Name of Substance:	#2 Fuel Oil (On-Site Consumption)

Equipment Records:

K00 - Spill Prevention - None
A00 - Tank Internal Protection - None

35-20 35TH ST (Continued) **U003383426**

D01 - Pipe Type - Steel/Carbon Steel/Iron
F00 - Pipe External Protection - None
B00 - Tank External Protection - None
C00 - Pipe Location - No Piping
L09 - Piping Leak Detection - Exempt Suction Piping
H00 - Tank Leak Detection - None
E00 - Piping Secondary Containment - None
I04 - Overfill - Product Level Gauge (A/G)
G00 - Tank Secondary Containment - None
J02 - Dispenser - Suction Dispenser

Tank Location:	Aboveground - contact with soil.... Tank bottom rests on soil, allowing no visual inspection.
Tank Type:	Steel/Carbon Steel/Iron
Tank Status:	In Service
Pipe Model:	Not reported
Install Date:	01/01/1928
Capacity Gallons:	5000
Tightness Test Method:	NN
Date Test:	Not reported
Next Test Date:	Not reported
Date Tank Closed:	Not reported
Register:	True
Modified By:	DMPOKRZY
Last Modified:	04/14/2017
Material Name:	#2 fuel oil (on-site consumption)

U180 **ASTORIA ON STAGE LLC** **PA MANIFEST** **S123092687**
NNW **36-06 34 AVENUE** **N/A**
< 1/8 **ASTORIA, NY 11106**
0.116 mi.
613 ft. **Site 13 of 14 in cluster U**

Relative: **Lower**
Actual: **39 ft.**

Manifest Details:

Year:	2017
Manifest Number:	010412655FLE
Manifest Type:	TSD Copy
Generator EPA Id:	NYD000131677
Generator Date:	08/04/2017
Mailing Address:	Not reported
Mailing City,St,Zip:	Not reported
Contact Name:	Not reported
Contact Phone:	Not reported
TSD EPA Id:	Not reported
TSD Date:	Not reported
TSD Facility Name:	Republic Environmental Systems (Pennsylvania) LLC
TSD Facility Address:	2869 Sandstone Dr
TSD Facility City:	Hatfield
TSD Facility State:	PA
Facility Telephone:	Not reported
Page Number:	1
Line Number:	1
Waste Number:	D006
Container Number:	1
Container Type:	Dump truck
Waste Quantity:	4000
Unit:	Pounds
Handling Code:	Not reported
TSP EPA Id:	PAD085690592

ASTORIA ON STAGE LLC (Continued) **S123092687**

Date TSP Sig: Not reported

U181 **HELLENIC SERVICE STATION** **EDR Hist Auto** **1021836242**
NNW **36-06 34TH AVENUE** **N/A**
< 1/8 **LONG IS CY, NY 11106**
0.116 mi.
613 ft. **Site 14 of 14 in cluster U**

Relative: EDR Hist Auto
Lower

Actual:
39 ft.

Year:	Name:	Type:
1980	HELLENIC SERVICE STATION	Gasoline Service Stations
1982	HELLENIC SERVICE STATION	Gasoline Service Stations
1983	HELLENIC SERVICE STATION	Gasoline Service Stations
1985	HELLENIC SERVICE STATION	Gasoline Service Stations
1986	HELLENIC SERVICE STATION	Gasoline Service Stations
1987	HELLENIC SERVICE STATION	Gasoline Service Stations
1988	HELLENIC SERVICE STATION	Gasoline Service Stations
1989	HELLENIC SERVICE STATION	Gasoline Service Stations
1990	HELLENIC SERVICE STATION	Gasoline Service Stations
1991	HELLENIC SERVICE STATION	Gasoline Service Stations
1992	HELLENIC SERVICE STATION	Gasoline Service Stations
1993	HELLENIC SERVICE STATION	Gasoline Service Stations
1994	HELLENIC SERVICE STATION	Gasoline Service Stations
1995	HELLENIC SERVICE STATION	Gasoline Service Stations
1996	HELLENIC SERVICE STATION INC	Gasoline Service Stations
1997	HELLENIC SERVICE STATION INC	Gasoline Service Stations
1998	HELLENIC SERVICE STATION INC	Gasoline Service Stations
1999	HELLENIC SERVICE STATION INC	Gasoline Service Stations
2000	HELLENIC SERVICE STATION INC	Gasoline Service Stations
2001	HELLENIC SERVICE STATION INC	Gasoline Service Stations
2002	J VLACHOS HELLENIC SERVICE STN	Gasoline Service Stations
2002	HELLENIC SERVICE STATION INC	Gasoline Service Stations
2003	HELLENIC SERVICE STATION INC	Gasoline Service Stations
2003	J VLACHOS HELLENIC SERVICE STN	Gasoline Service Stations
2004	J VLACHOS HELLENIC SERVICE STN	Gasoline Service Stations
2004	HELLENIC SERVICE STATION INC	Gasoline Service Stations
2005	HELLENIC SERVICE STATION INC	Gasoline Service Stations
2005	J VLACHOS HELLENIC SERVICE STN	Gasoline Service Stations
2006	HELLENIC SERVICE STATION INC	Gasoline Service Stations
2006	J VLACHOS HELLENIC SERVICE STN	Gasoline Service Stations
2007	J VLACHOS HELLENIC SERVICE STN	Gasoline Service Stations
2007	HELLENIC SERVICE STATION INC	Gasoline Service Stations
2008	HELLENIC SERVICE STATION INC	Gasoline Service Stations
2008	J VLACHOS HELLENIC SERVICE STN	Gasoline Service Stations
2009	HELLENIC SERVICE STATION INC	Gasoline Service Stations
2010	HELLENIC SERVICE STATION INC	Gasoline Service Stations
2011	HELLENIC SERVICE STATION INC	Gasoline Service Stations
2012	HELLENIC SERVICE STATION INC	Gasoline Service Stations
2013	HELLENIC SERVICE STATION INC	Gasoline Service Stations

AC182 **CHINESE RESTR/APT BLDG** **NY Spills** **S121462232**
ENE **43-06 34TH AVE** **N/A**
< 1/8 **LONG ISLAND CITY, NY**
0.116 mi.
614 ft. **Site 1 of 8 in cluster AC**

Relative:
Higher

Actual:
48 ft.

SPILLS:

Name:	CHINESE RESTR/APT BLDG
Address:	43-06 34TH AVE
City,State,Zip:	LONG ISLAND CITY, NY
Spill Number/Closed Date:	1707791 / 2017-11-16
Facility ID:	1707791
Facility Type:	ER
DER Facility ID:	517748
Site ID:	564166
DEC Region:	2
Spill Cause:	Housekeeping
Spill Class:	D5
SWIS:	4101
Spill Date:	2017-11-09
Investigator:	TJDEMEO
Referred To:	Not reported
Reported to Dept:	2017-11-14
CID:	Not reported
Water Affected:	Not reported
Spill Source:	Commercial/Industrial
Spill Notifier:	Citizen
Cleanup Ceased:	Not reported
Cleanup Meets Std:	False
Last Inspection:	Not reported
Recommended Penalty:	False
UST Trust:	False
Remediation Phase:	0
Date Entered In Computer:	2017-11-14
Spill Record Last Update:	2017-11-16
Spiller Name:	JOHN MALASPINAS
Spiller Company:	CHINESE RESTR (UNK NAME)
Spiller Address:	43-06 34TH AVE
Spiller Company:	999
Contact Name:	JOHN MALASPINAS
DEC Memo:	"11/15/17 TJD Referred complaint to NYCDEP due to impacts to NYC sewers. Reference #186 459 761. Also referred to DLE as spill cause is listed as deliberate and ongoing. Spill closed."
Remarks:	"Grease containments not properly cleaned and emptied and spill over into the basement of the building which in turn has been cleaned up by the caller father (resident of the bldg.) and some of which washes down the drains. Caller has pictures of the overflow and states the overflow is a regular occurrence."

All Materials:

Site ID:	564166
Operable Unit ID:	1312113
Operable Unit:	01
Material ID:	2319328
Material Code:	0046A
Material Name:	cooking grease
Case No.:	Not reported
Material FA:	Other
Quantity:	Not reported
Units:	Not reported

CHINESE RESTR/APT BLDG (Continued) **S121462232**

Recovered: Not reported
Oxygenate: Not reported

AA183 **MAJOR CHRYSLER** **NY Spills** **S109827671**
East **34-20 45TH ST** **N/A**
< 1/8 **QUEENS, NY**
0.116 mi.
615 ft. **Site 3 of 8 in cluster AA**

Relative: **Higher**
Actual: **45 ft.**

SPILLS:

Name:	MAJOR CHRYSLER
Address:	34-20 45TH ST
City,State,Zip:	QUEENS, NY
Spill Number/Closed Date:	0904374 / 2009-07-21
Facility ID:	0904374
Facility Type:	ER
DER Facility ID:	365599
Site ID:	416529
DEC Region:	2
Spill Cause:	Unknown
Spill Class:	C3
SWIS:	4101
Spill Date:	2009-07-14
Investigator:	SFRAHMAN
Referred To:	Not reported
Reported to Dept:	2009-07-14
CID:	Not reported
Water Affected:	Not reported
Spill Source:	Commercial/Industrial
Spill Notifier:	Other
Cleanup Ceased:	Not reported
Cleanup Meets Std:	False
Last Inspection:	Not reported
Recommended Penalty:	False
UST Trust:	False
Remediation Phase:	0
Date Entered In Computer:	2009-07-14
Spill Record Last Update:	2009-07-21
Spiller Name:	Not reported
Spiller Company:	MAJOR CHRYSLER
Spiller Address:	Not reported
Spiller Company:	999
Contact Name:	UNKNOWN
DEC Memo:	"07/15/09-Vought-Primary off hours responder. DEC Rahman responded to spill at request of DEP Amin. Spill assigned to DEC Rahman. 07/16/08 Facility is a service station now, used to be a car wash place. One ft wide by one ft deep conduit on the floor is connected to a pipe that becomes a outlet at the wall.Outlet was capped off and somehow it was released and few gallons of oil water mixture spilled onto the sidewalk, travelled down to the storm drain. Sand was put down on the spill. DEP HAZMAT(Afrosa Amin & Paolo Impellizzeri, Penny Theodorellys-EH&S) & Industrial Waste responded(Alex).There was no spill of any oil from any kind of tank. The facility has a closed 5,000 gallon tank and an active waste oil square tank(approx. capacity 200 gallon), could not find registration doc.(sr) 07/21/09 Stopped by the site on 07/20/09. PTC was retained to do the power wash on the side walk and capped off the outlet(PVC pipe on the

MAJOR CHRYSLER (Continued) **S109827671**

wall).Waste oil tank registration required reg was shown to Jimmy Orsaris, manager for the facility.Speedy dry applied around the waste oil tank location.Case closed.(sr) **** PBS# 2-233412****"

Remarks: "oil is leaking from car dealership...small qty is leaking into sewer drain"

All Materials:

Site ID:	416529
Operable Unit ID:	1172832
Operable Unit:	01
Material ID:	2164710
Material Code:	0022
Material Name:	waste oil/used oil
Case No.:	Not reported
Material FA:	Petroleum
Quantity:	3.00
Units:	G
Recovered:	Not reported
Oxygenate:	Not reported

Y184 **KANTAS GEORGE** **EDR Hist Cleaner** **1018542936**
ENE **4202 34TH AVE** **N/A**
< 1/8 **LONG ISLAND CITY, NY 11101**
0.117 mi.
618 ft. **Site 3 of 4 in cluster Y**

Relative: EDR Hist Cleaner
Higher

Actual: **49 ft.**

Year:	Name:	Type:
1980	KANTOS GEORGE	Garment Pressing And Cleaners' Agents
1982	KANTOS GEORGE	Garment Pressing And Cleaners' Agents
1983	KANTOS GEORGE	Garment Pressing And Cleaners' Agents
1985	KANTOS GEORGE	Garment Pressing And Cleaners' Agents
1986	KANTOS GEORGE	Garment Pressing And Cleaners' Agents
1987	KANTOS GEORGE	Garment Pressing And Cleaners' Agents
1988	KANTOS GEORGE	Garment Pressing And Cleaners' Agents
1989	KANTOS GEORGE	Laundry And Drycleaner Agents
1990	KANTOS GEORGE	Laundry And Drycleaner Agents
1991	KANTOS GEORGE	Laundry And Drycleaner Agents
1992	KANTOS GEORGE	Laundry And Drycleaner Agents
1993	KANTOS GEORGE	Laundry And Drycleaner Agents
2001	KANTAS GEORGE	Drycleaning Plants, Except Rugs
2002	KANTAS GEORGE	Drycleaning Plants, Except Rugs
2003	KANTAS GEORGE	Drycleaning Plants, Except Rugs
2004	KANTAS GEORGE	Drycleaning Plants, Except Rugs
2005	KANTAS GEORGE	Drycleaning Plants, Except Rugs
2006	KANTAS GEORGE	Drycleaning Plants, Except Rugs
2007	KANTAS GEORGE	Drycleaning Plants, Except Rugs
2008	KANTAS GEORGE	Drycleaning Plants, Except Rugs
2009	KANTAS GEORGE	Drycleaning Plants, Except Rugs
2010	KANTAS GEORGE	Drycleaning Plants, Except Rugs

AD185 **34-54 35TH REALTY CORP** **NY AST** **U003385351**
NW **34-54 35TH ST** **N/A**
< 1/8 **ASTORIA, NY 11106**
0.117 mi.
619 ft. **Site 1 of 7 in cluster AD**

Relative:
Higher

Actual:
41 ft.

AST:

Name:	34-54 35TH REALTY CORP
Address:	34-54 35TH ST
City,State,Zip:	ASTORIA, NY 11106
Region:	STATE
DEC Region:	2
Site Status:	Unregulated/Closed
Facility Id:	2-145548
Program Type:	PBS
UTM X:	590757.58703
UTM Y:	4512378.65223
Expiration Date:	N/A
Site Type:	Apartment Building/Office Building

Affiliation Records:

Site Id:	4171
Affiliation Type:	Facility Owner
Company Name:	GREAT GIRL INC
Contact Type:	Not reported
Contact Name:	Not reported
Address1:	1410 BROADWAY
Address2:	Not reported
City:	NEW YORK
State:	NY
Zip Code:	10018
Country Code:	001
Phone:	(212) 354-9900
EMail:	Not reported
Fax Number:	Not reported
Modified By:	LXZIELIN
Date Last Modified:	2016-11-07

Site Id:	4171
Affiliation Type:	Mail Contact
Company Name:	GREAT GIRL INC
Contact Type:	Not reported
Contact Name:	Not reported
Address1:	1410 BROADWAY
Address2:	Not reported
City:	NEW YORK
State:	NY
Zip Code:	10018
Country Code:	001
Phone:	(212) 354-9900
EMail:	Not reported
Fax Number:	Not reported
Modified By:	LXZIELIN
Date Last Modified:	2016-11-07

Site Id:	4171
Affiliation Type:	Facility Operator
Company Name:	34-54 35TH REALTY CORP
Contact Type:	Not reported
Contact Name:	ALAN PUTZER

34-54 35TH REALTY CORP (Continued) **U003385351**

Address1:	Not reported
Address2:	Not reported
City:	Not reported
State:	NN
Zip Code:	Not reported
Country Code:	001
Phone:	(718) 786-1188
EMail:	Not reported
Fax Number:	Not reported
Modified By:	TRANSLAT
Date Last Modified:	2004-03-04

Site Id:	4171
Affiliation Type:	Emergency Contact
Company Name:	GREAT GIRL INC
Contact Type:	Not reported
Contact Name:	ALAN PUTZER
Address1:	Not reported
Address2:	Not reported
City:	Not reported
State:	NN
Zip Code:	Not reported
Country Code:	001
Phone:	(718) 225-2697
EMail:	Not reported
Fax Number:	Not reported
Modified By:	TRANSLAT
Date Last Modified:	2004-03-04

Tank Info:

Tank Number:	001
Tank Id:	5630
Material Code:	0001
Common Name of Substance:	#2 Fuel Oil (On-Site Consumption)

Equipment Records:

	G03 - Tank Secondary Containment - Vault (w/o access)
	H00 - Tank Leak Detection - None
	L09 - Piping Leak Detection - Exempt Suction Piping
	B00 - Tank External Protection - None
	C00 - Pipe Location - No Piping
	F00 - Pipe External Protection - None
	A00 - Tank Internal Protection - None
	D01 - Pipe Type - Steel/Carbon Steel/Iron
	J02 - Dispenser - Suction Dispenser
	I04 - Overfill - Product Level Gauge (A/G)
Tank Location:	Aboveground - contact with soil.... Tank bottom rests on soil, allowing no visual inspection.
Tank Type:	Steel/Carbon Steel/Iron
Tank Status:	Closed - Removed
Pipe Model:	Not reported
Install Date:	Not reported
Capacity Gallons:	5000
Tightness Test Method:	-
Date Test:	Not reported

34-54 35TH REALTY CORP (Continued) **U003385351**

Next Test Date:	Not reported
Date Tank Closed:	06/29/2001
Register:	True
Modified By:	LXZIELIN
Last Modified:	04/14/2017
Material Name:	#2 fuel oil (on-site consumption)

AA186 **MAJOR DODGE INC** **RCRA-SQG 1001124853**
East **34-20 45TH ST** **FINDS NYR000031815**
< 1/8 **LONG ISLAND CITY, NY 11101** **ECHO**
0.117 mi. **NY MANIFEST**
620 ft. **Site 4 of 8 in cluster AA**

Relative: **Higher**
Actual: **45 ft.**

RCRA-SQG:

Date Form Received by Agency:		2007-01-01 00:00:00.0
Handler Name:	MAJOR DODGE INC	
Handler Address:		34-20 45TH ST
Handler City,State,Zip:		LONG ISLAND CITY, NY 11101-1064
EPA ID:		NYR000031815
Contact Name:		Not reported
Contact Address:		BEDFORD AVE
Contact City,State,Zip:		BELLMORE, NY 11710-3688
Contact Telephone:		Not reported
Contact Fax:		Not reported
Contact Email:		Not reported
Contact Title:		Not reported
EPA Region:		02
Land Type:		Not reported
Federal Waste Generator Description:		Small Quantity Generator
Non-Notifier:		Not reported
Biennial Report Cycle:		Not reported
Accessibility:		Not reported
Active Site Indicator:		Handler Activities
State District Owner:		NY
State District:		NYSDEC R2
Mailing Address:		BEDFORD AVE
Mailing City,State,Zip:		BELLMORE, NY 11710-3688
Owner Name:		BENDELL REALTY LLC
Owner Type:		Private
Operator Name:		BENDELL REALTY LLC
Operator Type:		Private
Short-Term Generator Activity:		No
Importer Activity:		No
Mixed Waste Generator:		No
Transporter Activity:		No
Transfer Facility Activity:		No
Recycler Activity with Storage:		No
Small Quantity On-Site Burner Exemption:		No
Smelting Melting and Refining Furnace Exemption:		No
Underground Injection Control:		No
Off-Site Waste Receipt:		No
Universal Waste Indicator:		No
Universal Waste Destination Facility:		No
Federal Universal Waste:		No
Active Site Fed-Reg Treatment Storage and Disposal Facility:		Not reported
Active Site Converter Treatment storage and Disposal Facility:		Not reported
Active Site State-Reg Treatment Storage and Disposal Facility:		Not reported
Active Site State-Reg Handler:		---

MAJOR DODGE INC (Continued) **1001124853**

Federal Facility Indicator:	Not reported
Hazardous Secondary Material Indicator:	NN
Sub-Part K Indicator:	Not reported
Commercial TSD Indicator:	No
Treatment Storage and Disposal Type:	Not reported
2018 GPRA Permit Baseline:	Not on the Baseline
2018 GPRA Renewals Baseline:	Not on the Baseline
Permit Renewals Workload Universe:	Not reported
Permit Workload Universe:	Not reported
Permit Progress Universe:	Not reported
Post-Closure Workload Universe:	Not reported
Closure Workload Universe:	Not reported
202 GPRA Corrective Action Baseline:	No
Corrective Action Workload Universe:	No
Subject to Corrective Action Universe:	No
Non-TSDFs Where RCRA CA has Been Imposed Universe:	No
TSDFs Potentially Subject to CA Under 3004 (u)/(v) Universe:	No
TSDFs Only Subject to CA under Discretionary Auth Universe:	No
Corrective Action Priority Ranking:	No NCAPS ranking
Environmental Control Indicator:	No
Institutional Control Indicator:	No
Human Exposure Controls Indicator:	N/A
Groundwater Controls Indicator:	N/A
Operating TSDF Universe:	Not reported
Full Enforcement Universe:	Not reported
Significant Non-Complier Universe:	No
Unaddressed Significant Non-Complier Universe:	No
Addressed Significant Non-Complier Universe:	No
Significant Non-Complier With a Compliance Schedule Universe:	No
Financial Assurance Required:	Not reported
Handler Date of Last Change:	2015-04-14 00:00:00.0
Recognized Trader-Importer:	No
Recognized Trader-Exporter:	No
Importer of Spent Lead Acid Batteries:	No
Exporter of Spent Lead Acid Batteries:	No
Recycler Activity Without Storage:	Not reported
Manifest Broker:	Not reported
Sub-Part P Indicator:	No

Hazardous Waste Summary:

Waste Code:	D001
Waste Description:	IGNITABLE WASTE
Waste Code:	D006
Waste Description:	CADMIUM
Waste Code:	D008
Waste Description:	LEAD
Waste Code:	D018
Waste Description:	BENZENE
Waste Code:	D027
Waste Description:	1,4-DICHLOROBENZENE
Waste Code:	D035

MAJOR DODGE INC (Continued) **1001124853**

Waste Description: METHYL ETHYL KETONE

Waste Code: D039
Waste Description: TETRACHLOROETHYLENE

Waste Code: D040
Waste Description: TRICHLORETHYLENE

Handler - Owner Operator:

Owner/Operator Indicator:	Owner
Owner/Operator Name:	BENDELL REALTY LLC
Legal Status:	Private
Date Became Current:	Not reported
Date Ended Current:	Not reported
Owner/Operator Address:	43-40 NORTHERN BLVD
Owner/Operator City,State,Zip:	LONG ISLAND CITY, NY 11101
Owner/Operator Telephone:	718-937-3700
Owner/Operator Telephone Ext:	Not reported
Owner/Operator Fax:	Not reported
Owner/Operator Email:	Not reported

Owner/Operator Indicator:	Owner
Owner/Operator Name:	BENDELL REALTY LLC
Legal Status:	Private
Date Became Current:	Not reported
Date Ended Current:	Not reported
Owner/Operator Address:	43-40 NORTHERN BLVD
Owner/Operator City,State,Zip:	LONG ISLAND CITY, NY 11101
Owner/Operator Telephone:	718-937-3700
Owner/Operator Telephone Ext:	Not reported
Owner/Operator Fax:	Not reported
Owner/Operator Email:	Not reported

Owner/Operator Indicator:	Operator
Owner/Operator Name:	BENDELL REALTY LLC
Legal Status:	Private
Date Became Current:	Not reported
Date Ended Current:	Not reported
Owner/Operator Address:	43-40 NORTHERN BLVD
Owner/Operator City,State,Zip:	LONG ISLAND CITY, NY 11101
Owner/Operator Telephone:	718-937-3700
Owner/Operator Telephone Ext:	Not reported
Owner/Operator Fax:	Not reported
Owner/Operator Email:	Not reported

Historic Generators:

Receive Date:	1999-07-08 00:00:00.0
Handler Name: MAJOR DODGE INC	
Federal Waste Generator Description:	Not a generator, verified
State District Owner:	NY
Large Quantity Handler of Universal Waste:	No
Recognized Trader Importer:	No
Recognized Trader Exporter:	No
Spent Lead Acid Battery Importer:	No
Spent Lead Acid Battery Exporter:	No
Current Record:	No

MAJOR DODGE INC (Continued) **1001124853**

Non Storage Recycler Activity: Not reported
Electronic Manifest Broker: Not reported

Receive Date: 2006-01-01 00:00:00.0
Handler Name: MAJOR DODGE INC
Federal Waste Generator Description: Small Quantity Generator
State District Owner: NY
Large Quantity Handler of Universal Waste: No
Recognized Trader Importer: No
Recognized Trader Exporter: No
Spent Lead Acid Battery Importer: No
Spent Lead Acid Battery Exporter: No
Current Record: No
Non Storage Recycler Activity: Not reported
Electronic Manifest Broker: Not reported

Receive Date: 2007-01-01 00:00:00.0
Handler Name: MAJOR DODGE INC
Federal Waste Generator Description: Small Quantity Generator
State District Owner: NY
Large Quantity Handler of Universal Waste: No
Recognized Trader Importer: No
Recognized Trader Exporter: No
Spent Lead Acid Battery Importer: No
Spent Lead Acid Battery Exporter: No
Current Record: Yes
Non Storage Recycler Activity: Not reported
Electronic Manifest Broker: Not reported

Receive Date: 1996-11-08 00:00:00.0
Handler Name: MAJOR DODGE INC
Federal Waste Generator Description: Small Quantity Generator
State District Owner: NY
Large Quantity Handler of Universal Waste: No
Recognized Trader Importer: No
Recognized Trader Exporter: No
Spent Lead Acid Battery Importer: No
Spent Lead Acid Battery Exporter: No
Current Record: No
Non Storage Recycler Activity: Not reported
Electronic Manifest Broker: Not reported

List of NAICS Codes and Descriptions:
NAICS Codes: No NAICS Codes Found

Facility Has Received Notices of Violations:
Violations: No Violations Found

Evaluation Action Summary:
Evaluations: No Evaluations Found

FINDS:
Registry ID: 110004529957

MAJOR DODGE INC (Continued) **1001124853**

Click Here:

Environmental Interest/Information System:
RCRAInfo is a national information system that supports the Resource Conservation and Recovery Act (RCRA) program through the tracking of events and activities related to facilities that generate, transport, and treat, store, or dispose of hazardous waste. RCRAInfo allows RCRA program staff to track the notification, permit, compliance, and corrective action activities required under RCRA.

Click this hyperlink while viewing on your computer to access additional FINDS: detail in the EDR Site Report.

ECHO:

Envid:	1001124853
Registry ID:	110004529957
DFR URL:	http://echo.epa.gov/detailed-facility-report?fid=110004529957
Name:	MAJOR DODGE INC
Address:	34-20 45TH ST
City,State,Zip:	LONG ISLAND CITY, NY 11101

NY MANIFEST:

Name:	MAJOR DODGE INC
Address:	34-20 45TH ST
City,State,Zip:	LONG ISLAND CITY, NY 11101-1064
Country:	USA
EPA ID:	NYR000031815
Facility Status:	Not reported
Location Address 1:	34-20 45TH STREET
Code:	BP
Location Address 2:	Not reported
Total Tanks:	Not reported
Location City:	LONG ISLAND CITY
Location State:	NY
Location Zip:	11101
Location Zip 4:	Not reported

NY MANIFEST:

EPAID:	NYR000031815
Mailing Name:	MAJOR DODGE INC
Mailing Contact:	DAVID ZELDIN
Mailing Address 1:	34-20 45TH STREET
Mailing Address 2:	Not reported
Mailing City:	LONG ISLAND CITY
Mailing State:	NY
Mailing Zip:	11101
Mailing Zip 4:	Not reported
Mailing Country:	USA
Mailing Phone:	7189373500

NY MANIFEST:

Document ID:	Not reported
Manifest Status:	Not reported
seq:	Not reported
Year:	Not reported
Trans1 State ID:	TXR000050930
Trans2 State ID:	Not reported

MAJOR DODGE INC (Continued) **1001124853**

Generator Ship Date:	12/31/2007
Trans1 Recv Date:	12/31/2007
Trans2 Recv Date:	Not reported
TSD Site Recv Date:	01/08/2008
Part A Recv Date:	Not reported
Part B Recv Date:	Not reported
Generator EPA ID:	NYR000031815
Trans1 EPA ID:	Not reported
Trans2 EPA ID:	Not reported
TSDF ID 1:	NJD982270506
TSDF ID 2:	Not reported
Manifest Tracking Number:	000956184SKS
Import Indicator:	N
Export Indicator:	N
Discr Quantity Indicator:	N
Discr Type Indicator:	N
Discr Residue Indicator:	N
Discr Partial Reject Indicator:	N
Discr Full Reject Indicator:	N
Manifest Ref Number:	Not reported
Alt Facility RCRA ID:	Not reported
Alt Facility Sign Date:	Not reported
MGMT Method Type Code:	H141
Waste Code:	Not reported
Waste Code:	Not reported
Waste Code:	Not reported
Waste Code:	Not reported
Waste Code:	Not reported
Waste Code:	Not reported
Quantity:	5
Units:	G - Gallons (liquids only)* (8.3 pounds)
Number of Containers:	1
Container Type:	DF - Fiberboard or plastic drums (glass)
Handling Method:	T Chemical, physical, or biological treatment.
Specific Gravity:	1
Waste Code:	D039
Waste Code 1_2:	Not reported
Waste Code 1_3:	Not reported
Waste Code 1_4:	Not reported
Waste Code 1_5:	Not reported
Waste Code 1_6:	Not reported

AA187 **CON EDISON** **NY MANIFEST** **S117315883**
East **34-20 45 ST** **N/A**
< 1/8 **QUEENS, NY 11101**
0.117 mi.
620 ft. **Site 5 of 8 in cluster AA**

Relative: **Higher**
Actual: **45 ft.**

NY MANIFEST:

Name:	CON EDISON
Address:	34-20 45 ST
City,State,Zip:	QUEENS, NY 11101
Country:	USA
EPA ID:	NYP004630919
Facility Status:	Not reported
Location Address 1:	34-20 45 ST
Code:	BP

CON EDISON (Continued) **S117315883**

Location Address 2:	SB 48822
Total Tanks:	Not reported
Location City:	QUEENS
Location State:	NY
Location Zip:	11101
Location Zip 4:	Not reported

NY MANIFEST:

EPAID:	NYP004630919
Mailing Name:	CON EDISON
Mailing Contact:	TOM TEELING
Mailing Address 1:	4 IRVING PLACE 15TH FLOOR
Mailing Address 2:	Not reported
Mailing City:	NEW YORK
Mailing State:	NY
Mailing Zip:	10003
Mailing Zip 4:	Not reported
Mailing Country:	USA
Mailing Phone:	Not reported

NY MANIFEST:

Document ID:	Not reported
Manifest Status:	Not reported
seq:	Not reported
Year:	Not reported
Trans1 State ID:	NJD003812047
Trans2 State ID:	Not reported
Generator Ship Date:	08/18/2014
Trans1 Recv Date:	08/18/2014
Trans2 Recv Date:	Not reported
TSD Site Recv Date:	08/21/2014
Part A Recv Date:	Not reported
Part B Recv Date:	Not reported
Generator EPA ID:	NYP004630919
Trans1 EPA ID:	Not reported
Trans2 EPA ID:	Not reported
TSDF ID 1:	NJD991291105
TSDF ID 2:	Not reported
Manifest Tracking Number:	002616175GBF
Import Indicator:	N
Export Indicator:	N
Discr Quantity Indicator:	N
Discr Type Indicator:	N
Discr Residue Indicator:	N
Discr Partial Reject Indicator:	N
Discr Full Reject Indicator:	N
Manifest Ref Number:	Not reported
Alt Facility RCRA ID:	Not reported
Alt Facility Sign Date:	Not reported
MGMT Method Type Code:	H110
Waste Code:	Not reported
Waste Code:	Not reported
Waste Code:	Not reported
Waste Code:	Not reported
Waste Code:	Not reported
Waste Code:	Not reported
Quantity:	100

CON EDISON (Continued) **S117315883**

Units:	G - Gallons (liquids only)* (8.3 pounds)
Number of Containers:	1
Container Type:	TT - Cargo tank, tank trucks
Handling Method:	T Chemical, physical, or biological treatment.
Specific Gravity:	1
Waste Code:	D008
Waste Code 1_2:	Not reported
Waste Code 1_3:	Not reported
Waste Code 1_4:	Not reported
Waste Code 1_5:	Not reported
Waste Code 1_6:	Not reported

AA188 **LOT 12,TAXBLOCK 704** **NY E DESIGNATION** **S125715596**
East **34-20 45 STREET** **N/A**
< 1/8 **QUEENS, NY 11101**
0.117 mi.
620 ft. **Site 6 of 8 in cluster AA**

Relative: **Higher**

Actual: **45 ft.**

E DESIGNATION:

Name:	LOT 12,TAXBLOCK 704
Address:	34-20 45 STREET
City,State,Zip:	QUEENS, NY 11101
Tax Lot(s):	12
Tax Block:	704
Borough Code:	QN
E-No:	E-537
Effective Date:	11/14/2019
Satisfaction Date:	Not reported
Ceqr Number:	19DCP108Q
Ulurp Number:	190124ZMQ, 190125ZRQ
Zoning Map No:	9b
Description:	Exhaust stack location limitations
Lot Remediation Date:	Not reported
Description:	Hazardous Materials* Phase I and Phase II Testing Protocol
Lot Remediation Date:	Not reported
Description:	Window Wall Attenuation & Alternate Ventilation
Lot Remediation Date:	Not reported

AA189 **34-20 45 ST** **NY AST** **A100300677**
East **34-20 45TH STREET** **N/A**
< 1/8 **LONG ISLAND CITY, NY 11101**
0.117 mi.
620 ft. **Site 7 of 8 in cluster AA**

Relative: **Higher**

Actual: **45 ft.**

AST:

Name:	34-20 45 ST
Address:	34-20 45TH STREET
City,State,Zip:	LONG ISLAND CITY, NY 11101
Region:	STATE
DEC Region:	2
Site Status:	Unregulated/Closed
Facility Id:	2-233412

34-20 45 ST (Continued) **A100300677**

Program Type: PBS
UTM X: 591411.96308
UTM Y: 4512083.60096
Expiration Date: N/A
Site Type: Other

Affiliation Records:

Site Id: 8493
Affiliation Type: Mail Contact
Company Name: MAJOR CHRYSLER JEEP DODGE INC.
Contact Type: Not reported
Contact Name: BRIAN FRARY
Address1: 34-20 45TH STREET
Address2: Not reported
City: LONG ISLAND CITY
State: NY
Zip Code: 11101
Country Code: 001
Phone: (718) 937-3500
EMail: Not reported
Fax Number: Not reported
Modified By: KXTANG
Date Last Modified: 2005-05-10

Site Id: 8493
Affiliation Type: Facility Operator
Company Name: 34-20 45 ST
Contact Type: Not reported
Contact Name: BRIAN FRARY
Address1: Not reported
Address2: Not reported
City: Not reported
State: NY
Zip Code: Not reported
Country Code: 001
Phone: (718) 937-3500
EMail: Not reported
Fax Number: Not reported
Modified By: EXROSSAN
Date Last Modified: 2005-03-08

Site Id: 8493
Affiliation Type: Emergency Contact
Company Name: MAJOR AUTOMOTIVE COMPANIES, INC.
Contact Type: Not reported
Contact Name: ERIC KELTZ
Address1: Not reported
Address2: Not reported
City: Not reported
State: NN
Zip Code: Not reported
Country Code: 999
Phone: (718) 937-2123
EMail: Not reported
Fax Number: Not reported
Modified By: EXROSSAN
Date Last Modified: 2005-03-08

34-20 45 ST (Continued) **A100300677**

Site Id:	8493
Affiliation Type:	Facility Owner
Company Name:	MAJOR AUTOMOTIVE COMPANIES, INC.
Contact Type:	CORPORATE SECRETARY
Contact Name:	ERIC L. KELTZ
Address1:	43-40 NORTHERN BOULEVARD
Address2:	Not reported
City:	LONG ISLAND CITY
State:	NY
Zip Code:	11101
Country Code:	001
Phone:	(718) 937-3700
EMail:	Not reported
Fax Number:	Not reported
Modified By:	KXTANG
Date Last Modified:	2005-05-10

Tank Info:

Tank Number:	001
Tank Id:	20582
Material Code:	0001
Common Name of Substance:	#2 Fuel Oil (On-Site Consumption)

Equipment Records:

	A01 - Tank Internal Protection - Epoxy Liner
	H00 - Tank Leak Detection - None
	I00 - Overfill - None
	D01 - Pipe Type - Steel/Carbon Steel/Iron
	B00 - Tank External Protection - None
	C00 - Pipe Location - No Piping
	F00 - Pipe External Protection - None
	G00 - Tank Secondary Containment - None
Tank Location:	Partially buried tank (tank with 10% or more below ground).... Tank is less than 90% above grade, partially buried.
Tank Type:	Steel/Carbon Steel/Iron
Tank Status:	Closed - In Place
Pipe Model:	Not reported
Install Date:	02/01/1947
Capacity Gallons:	5000
Tightness Test Method:	00
Date Test:	08/01/1990
Next Test Date:	Not reported
Date Tank Closed:	02/09/2004
Register:	True
Modified By:	KXTANG
Last Modified:	04/14/2017
Material Name:	#2 fuel oil (on-site consumption)

T190 **SHARIF DESIGNS LTD** **NY AST** **U004081542**
WNW **34-12 36TH AVE** **N/A**
< 1/8 **LONG ISLAND CITY, NY 11101**
0.119 mi.
630 ft. **Site 7 of 7 in cluster T**

Relative:
Lower

Actual:
37 ft.

AST:

Name:	SHARIF DESIGNS LTD
Address:	34-12 36TH AVE
City,State,Zip:	LONG ISLAND CITY, NY 11101
Region:	STATE
DEC Region:	2
Site Status:	Unregulated/Closed
Facility Id:	2-062359
Program Type:	PBS
UTM X:	590551.62659
UTM Y:	4512154.62131
Expiration Date:	N/A
Site Type:	Manufacturing (Other than Chemical)/Processing

Affiliation Records:

Site Id:	1168
Affiliation Type:	Facility Owner
Company Name:	SHARIF DESIGNS, LTD
Contact Type:	Not reported
Contact Name:	Not reported
Address1:	34 12 36TH AVE
Address2:	Not reported
City:	LONG ISLAND CITY
State:	NY
Zip Code:	11106
Country Code:	001
Phone:	(718) 472-1100
EMail:	Not reported
Fax Number:	Not reported
Modified By:	TRANSLAT
Date Last Modified:	2004-03-04

Site Id:	1168
Affiliation Type:	Mail Contact
Company Name:	SHARIF DESIGNS LTD
Contact Type:	Not reported
Contact Name:	SHARIF EL FOULY
Address1:	34 12 36TH AVE
Address2:	Not reported
City:	LONG ISLAND CITY
State:	NY
Zip Code:	11106
Country Code:	001
Phone:	(718) 472-1100
EMail:	Not reported
Fax Number:	Not reported
Modified By:	TRANSLAT
Date Last Modified:	2004-03-04

Site Id:	1168
Affiliation Type:	Facility Operator
Company Name:	SHARIF DESIGNS LTD
Contact Type:	Not reported
Contact Name:	FARZAN ALI KHAN

SHARIF DESIGNS LTD (Continued) **U004081542**

Address1:	Not reported
Address2:	Not reported
City:	Not reported
State:	NN
Zip Code:	Not reported
Country Code:	001
Phone:	(718) 472-1100
EMail:	Not reported
Fax Number:	Not reported
Modified By:	TRANSLAT
Date Last Modified:	2004-03-04

Site Id:	1168
Affiliation Type:	Emergency Contact
Company Name:	SHARIF DESIGNS, LTD
Contact Type:	Not reported
Contact Name:	FARZAN ALI KHAN
Address1:	Not reported
Address2:	Not reported
City:	Not reported
State:	NN
Zip Code:	Not reported
Country Code:	001
Phone:	(718) 721-6255
EMail:	Not reported
Fax Number:	Not reported
Modified By:	TRANSLAT
Date Last Modified:	2004-03-04

Tank Info:

Tank Number:	001
Tank Id:	2201
Material Code:	0001
Common Name of Substance:	#2 Fuel Oil (On-Site Consumption)

Equipment Records:

D01 - Pipe Type - Steel/Carbon Steel/Iron
A00 - Tank Internal Protection - None
L09 - Piping Leak Detection - Exempt Suction Piping
G03 - Tank Secondary Containment - Vault (w/o access)
F00 - Pipe External Protection - None
B00 - Tank External Protection - None
C00 - Pipe Location - No Piping
I04 - Overfill - Product Level Gauge (A/G)
H99 - Tank Leak Detection - Other
J02 - Dispenser - Suction Dispenser

Tank Location:	Aboveground in subterranean vault with access for inspections..... Tank in subterranean vault but accessible for inspection.
Tank Type:	Steel/Carbon Steel/Iron
Tank Status:	Closed - Removed
Pipe Model:	Not reported
Install Date:	12/01/1950
Capacity Gallons:	4500
Tightness Test Method:	-
Date Test:	Not reported

SHARIF DESIGNS LTD (Continued) **U004081542**

Next Test Date:	Not reported
Date Tank Closed:	01/14/2002
Register:	True
Modified By:	LXZIELIN
Last Modified:	01/25/2018
Material Name:	#2 fuel oil (on-site consumption)

S191 **CITY SCHOOL PARKING LOT** **NY Spills** **S111063976**
SSE **43-30 DUTCH KILL ST** **N/A**
< 1/8 **LONG ISLAND CITY, NY**
0.120 mi.
634 ft. **Site 2 of 2 in cluster S**

Relative: **Lower**

Actual: **32 ft.**

SPILLS:

Name:	CITY SCHOOL PARKING LOT
Address:	43-30 DUTCH KILL ST
City,State,Zip:	LONG ISLAND CITY, NY
Spill Number/Closed Date:	1102073 / 2011-09-20
Facility ID:	1102073
Facility Type:	ER
DER Facility ID:	404149
Site ID:	449563
DEC Region:	2
Spill Cause:	Equipment Failure
Spill Class:	C4
SWIS:	4101
Spill Date:	2011-05-25
Investigator:	vszhune
Referred To:	Not reported
Reported to Dept:	2011-05-25
CID:	Not reported
Water Affected:	Not reported
Spill Source:	Institutional, Educational, Gov., Other
Spill Notifier:	Other
Cleanup Ceased:	Not reported
Cleanup Meets Std:	False
Last Inspection:	Not reported
Recommended Penalty:	False
UST Trust:	False
Remediation Phase:	0
Date Entered In Computer:	2011-05-25
Spill Record Last Update:	2011-09-20
Spiller Name:	Not reported
Spiller Company:	UNKNOWN
Spiller Address:	Not reported
Spiller Company:	999
Contact Name:	CHARLES GUDDER
DEC Memo:	"SCA parking lot going to be a parking lot for school vehicles. Found a tank, registered and removed the tank. Clean under the tank, but some groundwater had some VOC hits. Contact for this case is: Charles Gudder 212-221-7822 ext 103 09/19/2011-TRC sent the Spill Closure Report dated july 27, 2011. During excavation associated with the construction of the parking lot , one carbon 1000-gallon UST that formerly contained diesel was encountered. On may 17,2011 Franklyn excavated and removed the UST. There were no piping or accesories with the UST noted during the excavation. On May 17,2011, six(6)soil endpoint samples were collected. One soil sample was collected from each sidewall and two(2) soil sample were collected from the base of

CITY SCHOOL PARKING LOT (Continued) **S111063976**

the excavation. The soil analytical results indicated that there were not detectable concentrations of VOCs. SVOCs were detected in one (1) sample collected from the base of the excavation (bottom -W-6'); however, none of the detected concentrations exceeded the NYSDEC Commissioner Policy, CP-51. The groundwater analytical reults indicated that five petroleum constituents (1,2,4- Trimethylbenzene 22 ug/l, 1,3,5 Trimethylbenzene 22 ug/l, Ethylbenzene 12 ug/l, m/p-xylene 60ug/l, 0-xylene 45 ug/l, Total xylenes 110) were detected at concentrations exceeding the standards. Since a parking lot is going to be constructed at the site. No potential for exposure exists. Spill Closed. "

Remarks: "UST was found, removed, soil under was clean, but groundwater had minor VOC hit."

All Materials:

Site ID:	449563
Operable Unit ID:	1199772
Operable Unit:	01
Material ID:	2196173
Material Code:	0001A
Material Name:	#2 fuel oil
Case No.:	Not reported
Material FA:	Petroleum
Quantity:	Not reported
Units:	G
Recovered:	Not reported
Oxygenate:	Not reported

X192 **34-02 STEINWAY ST/QUEENS** **NY Spills** **S102141078**
NNE **34-02 STEINWAY STREET** **N/A**
< 1/8 **NEW YORK CITY, NY**
0.120 mi.
635 ft. **Site 5 of 5 in cluster X**

Relative: **Lower**

Actual: **39 ft.**

SPILLS:

Name:	34-02 STEINWAY ST/QUEENS
Address:	34-02 STEINWAY STREET
City,State,Zip:	NEW YORK CITY, NY
Spill Number/Closed Date:	9101221 / 1991-04-30
Facility ID:	9101221
Facility Type:	ER
DER Facility ID:	149871
Site ID:	178460
DEC Region:	2
Spill Cause:	Human Error
Spill Class:	Not reported
SWIS:	4101
Spill Date:	1991-04-30
Investigator:	FINGER
Referred To:	Not reported
Reported to Dept:	1991-04-30
CID:	Not reported
Water Affected:	Not reported
Spill Source:	Institutional, Educational, Gov., Other
Spill Notifier:	Responsible Party
Cleanup Ceased:	1991-04-30
Cleanup Meets Std:	True

34-02 STEINWAY ST/QUEENS (Continued) **S102141078**

Last Inspection:	Not reported
Recommended Penalty:	False
UST Trust:	False
Remediation Phase:	0
Date Entered In Computer:	1991-05-01
Spill Record Last Update:	2004-09-30
Spiller Name:	Not reported
Spiller Company:	WHALECO
Spiller Address:	1 COFFEY STREET
Spiller Company:	001
Contact Name:	Not reported
DEC Memo:	""
Remarks:	"SUSPECT HEATING SYSTEM OUT OF SERVICE,DRIVER MADE DELIVERY,FUEL ON CONCRETE SIDEWALK,DRYSOL APPLIED,WILL PICK UP & DISPOSE."

All Materials:

Site ID:	178460
Operable Unit ID:	954794
Operable Unit:	01
Material ID:	427348
Material Code:	0001A
Material Name:	#2 fuel oil
Case No.:	Not reported
Material FA:	Petroleum
Quantity:	2.00
Units:	G
Recovered:	.00
Oxygenate:	Not reported

AB193 **EXCAVATORS LOCAL 731** **RCRA NonGen / NLR** **1005417336**
NW **34-11 35TH AVE** **FINDS** **NYR000104620**
< 1/8 **ASTORIA, NY 11106** **ECHO**
0.121 mi. **NY MANIFEST**
639 ft. **Site 4 of 4 in cluster AB**

Relative: **Lower**
Actual: **39 ft.**

RCRA NonGen / NLR:

Date Form Received by Agency:		2007-01-01 00:00:00.0
Handler Name:	EXCAVATORS LOCAL 731	
Handler Address:		34-11 35TH AVE
Handler City,State,Zip:		ASTORIA, NY 11106-1222
EPA ID:		NYR000104620
Contact Name:		FRANK OMBRES
Contact Address:		35TH AVE
Contact City,State,Zip:		ASTORIA, NY 11106-1222
Contact Telephone:		212-755-2405
Contact Fax:		Not reported
Contact Email:		Not reported
Contact Title:		Not reported
EPA Region:		02
Land Type:		Private
Federal Waste Generator Description:		Not a generator, verified
Non-Notifier:		Not reported
Biennial Report Cycle:		Not reported
Accessibility:		Not reported
Active Site Indicator:		Not reported
State District Owner:		NY
State District:		NYSDEC R2

EXCAVATORS LOCAL 731 (Continued) **1005417336**

Mailing Address:	35TH AVE
Mailing City,State,Zip:	ASTORIA, NY 11106-1222
Owner Name:	EXCAVATORS LOCAL 731
Owner Type:	Private
Operator Name:	EXCAVATORS LOCAL 731
Operator Type:	Private
Short-Term Generator Activity:	No
Importer Activity:	No
Mixed Waste Generator:	No
Transporter Activity:	No
Transfer Facility Activity:	No
Recycler Activity with Storage:	No
Small Quantity On-Site Burner Exemption:	No
Smelting Melting and Refining Furnace Exemption:	No
Underground Injection Control:	No
Off-Site Waste Receipt:	No
Universal Waste Indicator:	No
Universal Waste Destination Facility:	No
Federal Universal Waste:	No
Active Site Fed-Reg Treatment Storage and Disposal Facility:	Not reported
Active Site Converter Treatment storage and Disposal Facility:	Not reported
Active Site State-Reg Treatment Storage and Disposal Facility:	Not reported
Active Site State-Reg Handler:	---
Federal Facility Indicator:	Not reported
Hazardous Secondary Material Indicator:	NN
Sub-Part K Indicator:	Not reported
Commercial TSD Indicator:	No
Treatment Storage and Disposal Type:	Not reported
2018 GPRA Permit Baseline:	Not on the Baseline
2018 GPRA Renewals Baseline:	Not on the Baseline
Permit Renewals Workload Universe:	Not reported
Permit Workload Universe:	Not reported
Permit Progress Universe:	Not reported
Post-Closure Workload Universe:	Not reported
Closure Workload Universe:	Not reported
202 GPRA Corrective Action Baseline:	No
Corrective Action Workload Universe:	No
Subject to Corrective Action Universe:	No
Non-TSDFs Where RCRA CA has Been Imposed Universe:	No
TSDFs Potentially Subject to CA Under 3004 (u)/(v) Universe:	No
TSDFs Only Subject to CA under Discretionary Auth Universe:	No
Corrective Action Priority Ranking:	No NCAPS ranking
Environmental Control Indicator:	No
Institutional Control Indicator:	No
Human Exposure Controls Indicator:	N/A
Groundwater Controls Indicator:	N/A
Operating TSDF Universe:	Not reported
Full Enforcement Universe:	Not reported
Significant Non-Complier Universe:	No
Unaddressed Significant Non-Complier Universe:	No
Addressed Significant Non-Complier Universe:	No
Significant Non-Complier With a Compliance Schedule Universe:	No
Financial Assurance Required:	Not reported
Handler Date of Last Change:	2015-04-14 00:00:00.0
Recognized Trader-Importer:	No
Recognized Trader-Exporter:	No
Importer of Spent Lead Acid Batteries:	No

EXCAVATORS LOCAL 731 (Continued) **1005417336**

Exporter of Spent Lead Acid Batteries: No
Recycler Activity Without Storage: Not reported
Manifest Broker: Not reported
Sub-Part P Indicator: No

Hazardous Waste Summary:
Waste Code: D000
Waste Description: Not Defined

Waste Code: D008
Waste Description: LEAD

Handler - Owner Operator:
Owner/Operator Indicator: Owner
Owner/Operator Name: EXCAVATORS LOCAL 731
Legal Status: Private
Date Became Current: 2001-01-01 00:00:00.
Date Ended Current: Not reported
Owner/Operator Address: 34-11 35TH AVE
Owner/Operator City,State,Zip: ASTORIA, NY 11106-1222
Owner/Operator Telephone: 212-755-2405
Owner/Operator Telephone Ext: Not reported
Owner/Operator Fax: Not reported
Owner/Operator Email: Not reported

Owner/Operator Indicator: Operator
Owner/Operator Name: EXCAVATORS LOCAL 731
Legal Status: Private
Date Became Current: 2001-01-01 00:00:00.
Date Ended Current: Not reported
Owner/Operator Address: 34-11 35TH AVE
Owner/Operator City,State,Zip: ASTORIA, NY 11106-1222
Owner/Operator Telephone: 212-755-2405
Owner/Operator Telephone Ext: Not reported
Owner/Operator Fax: Not reported
Owner/Operator Email: Not reported

Owner/Operator Indicator: Owner
Owner/Operator Name: EXCAVATORS LOCAL 731
Legal Status: Private
Date Became Current: Not reported
Date Ended Current: Not reported
Owner/Operator Address: 34-11 35TH AVE
Owner/Operator City,State,Zip: ASTORIA, NY 11106-1222
Owner/Operator Telephone: 212-755-2405
Owner/Operator Telephone Ext: Not reported
Owner/Operator Fax: Not reported
Owner/Operator Email: Not reported

Historic Generators:
Receive Date: 2006-01-01 00:00:00.0
Handler Name: EXCAVATORS LOCAL 731
Federal Waste Generator Description: Not a generator, verified
State District Owner: NY
Large Quantity Handler of Universal Waste: No

EXCAVATORS LOCAL 731 (Continued) **1005417336**

Recognized Trader Importer: No
Recognized Trader Exporter: No
Spent Lead Acid Battery Importer: No
Spent Lead Acid Battery Exporter: No
Current Record: No
Non Storage Recycler Activity: Not reported
Electronic Manifest Broker: Not reported

Receive Date: 2007-01-01 00:00:00.0
Handler Name: EXCAVATORS LOCAL 731
Federal Waste Generator Description: Not a generator, verified
State District Owner: NY
Large Quantity Handler of Universal Waste: No
Recognized Trader Importer: No
Recognized Trader Exporter: No
Spent Lead Acid Battery Importer: No
Spent Lead Acid Battery Exporter: No
Current Record: Yes
Non Storage Recycler Activity: Not reported
Electronic Manifest Broker: Not reported

Receive Date: 2002-03-15 00:00:00.0
Handler Name: EXCAVATORS LOCAL 731
Federal Waste Generator Description: Conditionally Exempt Small Quantity Generator
State District Owner: NY
Large Quantity Handler of Universal Waste: No
Recognized Trader Importer: No
Recognized Trader Exporter: No
Spent Lead Acid Battery Importer: No
Spent Lead Acid Battery Exporter: No
Current Record: No
Non Storage Recycler Activity: Not reported
Electronic Manifest Broker: Not reported

List of NAICS Codes and Descriptions:
NAICS Codes: No NAICS Codes Found

Facility Has Received Notices of Violations:
Violations: No Violations Found

Evaluation Action Summary:
Evaluations: No Evaluations Found

FINDS:
Registry ID: 110012262942

Click Here:

Environmental Interest/Information System:
RCRAInfo is a national information system that supports the Resource Conservation and Recovery Act (RCRA) program through the tracking of events and activities related to facilities that generate, transport, and treat, store, or dispose of hazardous waste. RCRAInfo allows RCRA program staff to track the notification, permit, compliance, and corrective action activities required under RCRA.

EXCAVATORS LOCAL 731 (Continued) **1005417336**

Click this hyperlink while viewing on your computer to access additional FINDS: detail in the EDR Site Report.

ECHO:

Envid:	1005417336
Registry ID:	110012262942
DFR URL:	http://echo.epa.gov/detailed-facility-report?fid=110012262942
Name:	EXCAVATORS LOCAL 731
Address:	34-11 35TH AVE
City,State,Zip:	ASTORIA, NY 11106

NY MANIFEST:

Name:	EXCAVATORS LOCAL #731
Address:	34-11 35TH AVE
City,State,Zip:	ASTORIA, NY 11106-1222
Country:	USA
EPA ID:	NYR000104620
Facility Status:	Not reported
Location Address 1:	3511 35TH AVE
Code:	BP
Location Address 2:	Not reported
Total Tanks:	Not reported
Location City:	ASTORIA
Location State:	NY
Location Zip:	11106
Location Zip 4:	1206

NY MANIFEST:

EPAID:	NYR000104620
Mailing Name:	EXCAVATORS LOCAL #731
Mailing Contact:	N/S
Mailing Address 1:	3511 35TH AVE
Mailing Address 2:	Not reported
Mailing City:	ASTORIA
Mailing State:	NY
Mailing Zip:	11106
Mailing Zip 4:	1206
Mailing Country:	USA
Mailing Phone:	N/S

NY MANIFEST:

Document ID:	NYB9508032
Manifest Status:	Not reported
seq:	01
Year:	2002
Trans1 State ID:	1A375
Trans2 State ID:	Not reported
Generator Ship Date:	04/08/2002
Trans1 Recv Date:	04/09/2002
Trans2 Recv Date:	Not reported
TSD Site Recv Date:	04/11/2002
Part A Recv Date:	Not reported
Part B Recv Date:	Not reported
Generator EPA ID:	NYR000104620
Trans1 EPA ID:	NY0000291823
Trans2 EPA ID:	Not reported

EXCAVATORS LOCAL 731 (Continued) **1005417336**

TSDF ID 1:	NYD049836679
TSDF ID 2:	Not reported
Manifest Tracking Number:	Not reported
Import Indicator:	Not reported
Export Indicator:	Not reported
Discr Quantity Indicator:	Not reported
Discr Type Indicator:	Not reported
Discr Residue Indicator:	Not reported
Discr Partial Reject Indicator:	Not reported
Discr Full Reject Indicator:	Not reported
Manifest Ref Number:	Not reported
Alt Facility RCRA ID:	Not reported
Alt Facility Sign Date:	Not reported
MGMT Method Type Code:	Not reported
Waste Code:	D008 - LEAD 5.0 MG/L TCLP
Waste Code:	Not reported
Waste Code:	Not reported
Waste Code:	Not reported
Waste Code:	Not reported
Waste Code:	Not reported
Quantity:	00600
Units:	P - Pounds
Number of Containers:	012
Container Type:	DM - Metal drums, barrels
Handling Method:	T Chemical, physical, or biological treatment.
Specific Gravity:	01.00

AD194 **LOT 42,TAXBLOCK 642** **NY E DESIGNATION** **S119015933**
NNW **34-32 35 STREET** **N/A**
< 1/8 **QUEENS, NY**
0.122 mi.
646 ft. **Site 2 of 7 in cluster AD**

Relative:
Higher

Actual:
41 ft.

E DESIGNATION:

Name:	LOT 42,TAXBLOCK 642
Address:	34-32 35 STREET
City,State,Zip:	QUEENS, NY
Tax Lot(s):	42
Tax Block:	642
Borough Code:	Not reported
E-No:	E-190
Effective Date:	1/9/2008
Satisfaction Date:	Not reported
Ceqr Number:	06DCP042Q
Ulurp Number:	050491ZMQ
Zoning Map No:	9b
Description:	Underground Gasoline Storage Tanks* Testing Protocol.
Lot Remediation Date:	Not reported

AE195 **CRAFT BILLFOLD CORP** **RCRA-VSQG** **1001028738**
West **36-14 35TH ST** **FINDS** **NYR000009704**
< 1/8 **LONG ISLAND CITY, NY 11106** **ECHO**
0.123 mi.
648 ft. **Site 1 of 2 in cluster AE**

Relative: **Lower**
Actual: **32 ft.**

RCRA-VSQG:

Date Form Received by Agency:		2007-01-01 00:00:00.0
Handler Name:	CRAFT BILLFOLD CORP	
Handler Address:		36-14 35TH ST
Handler City,State,Zip:		LONG ISLAND CITY, NY 11106-1302
EPA ID:		NYR000009704
Contact Name:		Not reported
Contact Address:		35TH ST
Contact City,State,Zip:		LONG ISLAND CITY, NY 11106
Contact Telephone:		Not reported
Contact Fax:		Not reported
Contact Email:		Not reported
Contact Title:		Not reported
EPA Region:		02
Land Type:		Private
Federal Waste Generator Description:		Conditionally Exempt Small Quantity Generator
Non-Notifier:		Not reported
Biennial Report Cycle:		Not reported
Accessibility:		Not reported
Active Site Indicator:		Handler Activities
State District Owner:		NY
State District:		NYSDEC R2
Mailing Address:		35TH ST
Mailing City,State,Zip:		LONG ISLAND CITY, NY 11106
Owner Name:		IVAN BLUESTEIN
Owner Type:		Private
Operator Name:		IVAN BLUESTEIN
Operator Type:		Private
Short-Term Generator Activity:		No
Importer Activity:		No
Mixed Waste Generator:		No
Transporter Activity:		No
Transfer Facility Activity:		No
Recycler Activity with Storage:		No
Small Quantity On-Site Burner Exemption:		No
Smelting Melting and Refining Furnace Exemption:		No
Underground Injection Control:		No
Off-Site Waste Receipt:		No
Universal Waste Indicator:		No
Universal Waste Destination Facility:		No
Federal Universal Waste:		No
Active Site Fed-Reg Treatment Storage and Disposal Facility:		Not reported
Active Site Converter Treatment storage and Disposal Facility:		Not reported
Active Site State-Reg Treatment Storage and Disposal Facility:		Not reported
Active Site State-Reg Handler:		---
Federal Facility Indicator:		Not reported
Hazardous Secondary Material Indicator:		NN
Sub-Part K Indicator:		Not reported
Commercial TSD Indicator:		No
Treatment Storage and Disposal Type:		Not reported
2018 GPRA Permit Baseline:		Not on the Baseline
2018 GPRA Renewals Baseline:		Not on the Baseline
Permit Renewals Workload Universe:		Not reported

CRAFT BILLFOLD CORP (Continued) **1001028738**

Permit Workload Universe:	Not reported
Permit Progress Universe:	Not reported
Post-Closure Workload Universe:	Not reported
Closure Workload Universe:	Not reported
202 GPRA Corrective Action Baseline:	No
Corrective Action Workload Universe:	No
Subject to Corrective Action Universe:	No
Non-TSDFs Where RCRA CA has Been Imposed Universe:	No
TSDFs Potentially Subject to CA Under 3004 (u)/(v) Universe:	No
TSDFs Only Subject to CA under Discretionary Auth Universe:	No
Corrective Action Priority Ranking:	No NCAPS ranking
Environmental Control Indicator:	No
Institutional Control Indicator:	No
Human Exposure Controls Indicator:	N/A
Groundwater Controls Indicator:	N/A
Operating TSDF Universe:	Not reported
Full Enforcement Universe:	Not reported
Significant Non-Complier Universe:	No
Unaddressed Significant Non-Complier Universe:	No
Addressed Significant Non-Complier Universe:	No
Significant Non-Complier With a Compliance Schedule Universe:	No
Financial Assurance Required:	Not reported
Handler Date of Last Change:	2015-04-14 00:00:00.0
Recognized Trader-Importer:	No
Recognized Trader-Exporter:	No
Importer of Spent Lead Acid Batteries:	No
Exporter of Spent Lead Acid Batteries:	No
Recycler Activity Without Storage:	Not reported
Manifest Broker:	Not reported
Sub-Part P Indicator:	No

Hazardous Waste Summary:

Waste Code:	D000
Waste Description:	Not Defined
Waste Code:	D008
Waste Description:	LEAD

Handler - Owner Operator:

Owner/Operator Indicator:	Owner
Owner/Operator Name:	IVAN BLUESTEIN
Legal Status:	Private
Date Became Current:	Not reported
Date Ended Current:	Not reported
Owner/Operator Address:	36-14 35TH ST
Owner/Operator City,State,Zip:	LONG ISLAND CITY, NY 11106
Owner/Operator Telephone:	718-786-1996
Owner/Operator Telephone Ext:	Not reported
Owner/Operator Fax:	Not reported
Owner/Operator Email:	Not reported
Owner/Operator Indicator:	Operator
Owner/Operator Name:	IVAN BLUESTEIN
Legal Status:	Private
Date Became Current:	Not reported

CRAFT BILLFOLD CORP (Continued) **1001028738**

Date Ended Current:	Not reported
Owner/Operator Address:	36-14 35TH ST
Owner/Operator City,State,Zip:	LONG ISLAND CITY, NY 11106
Owner/Operator Telephone:	718-786-1996
Owner/Operator Telephone Ext:	Not reported
Owner/Operator Fax:	Not reported
Owner/Operator Email:	Not reported
Owner/Operator Indicator:	Owner
Owner/Operator Name:	IVAN BLUESTEIN
Legal Status:	Private
Date Became Current:	Not reported
Date Ended Current:	Not reported
Owner/Operator Address:	36-14 35TH ST
Owner/Operator City,State,Zip:	LONG ISLAND CITY, NY 11106
Owner/Operator Telephone:	718-786-1996
Owner/Operator Telephone Ext:	Not reported
Owner/Operator Fax:	Not reported
Owner/Operator Email:	Not reported

Historic Generators:

Receive Date:	1999-07-08 00:00:00.0
Handler Name: CRAFT BILLFOLD CORP	
Federal Waste Generator Description:	Not a generator, verified
State District Owner:	NY
Large Quantity Handler of Universal Waste:	No
Recognized Trader Importer:	No
Recognized Trader Exporter:	No
Spent Lead Acid Battery Importer:	No
Spent Lead Acid Battery Exporter:	No
Current Record:	No
Non Storage Recycler Activity:	Not reported
Electronic Manifest Broker:	Not reported
Receive Date:	2006-01-01 00:00:00.0
Handler Name: CRAFT BILLFOLD CORP	
Federal Waste Generator Description:	Conditionally Exempt Small Quantity Generator
State District Owner:	NY
Large Quantity Handler of Universal Waste:	No
Recognized Trader Importer:	No
Recognized Trader Exporter:	No
Spent Lead Acid Battery Importer:	No
Spent Lead Acid Battery Exporter:	No
Current Record:	No
Non Storage Recycler Activity:	Not reported
Electronic Manifest Broker:	Not reported
Receive Date:	2007-01-01 00:00:00.0
Handler Name: CRAFT BILLFOLD CORP	
Federal Waste Generator Description:	Conditionally Exempt Small Quantity Generator
State District Owner:	NY
Large Quantity Handler of Universal Waste:	No
Recognized Trader Importer:	No
Recognized Trader Exporter:	No
Spent Lead Acid Battery Importer:	No
Spent Lead Acid Battery Exporter:	No
Current Record:	Yes

CRAFT BILLFOLD CORP (Continued) **1001028738**

Non Storage Recycler Activity:	Not reported
Electronic Manifest Broker:	Not reported
Receive Date:	1995-07-28 00:00:00.0
Handler Name: CRAFT BILLFOLD CORP	
Federal Waste Generator Description:	Small Quantity Generator
State District Owner:	NY
Large Quantity Handler of Universal Waste:	No
Recognized Trader Importer:	No
Recognized Trader Exporter:	No
Spent Lead Acid Battery Importer:	No
Spent Lead Acid Battery Exporter:	No
Current Record:	No
Non Storage Recycler Activity:	Not reported
Electronic Manifest Broker:	Not reported

List of NAICS Codes and Descriptions:
NAICS Codes: No NAICS Codes Found

Facility Has Received Notices of Violations:
Violations: No Violations Found

Evaluation Action Summary:
Evaluations: No Evaluations Found

FINDS:
Registry ID: 110004516248

Click Here:

Environmental Interest/Information System:
RCRAInfo is a national information system that supports the Resource Conservation and Recovery Act (RCRA) program through the tracking of events and activities related to facilities that generate, transport, and treat, store, or dispose of hazardous waste. RCRAInfo allows RCRA program staff to track the notification, permit, compliance, and corrective action activities required under RCRA.

Click this hyperlink while viewing on your computer to access additional FINDS: detail in the EDR Site Report.

ECHO:

Envid:	1001028738
Registry ID:	110004516248
DFR URL:	http://echo.epa.gov/detailed-facility-report?fid=110004516248
Name:	CRAFT BILLFOLD CORP
Address:	36-14 35TH ST
City,State,Zip:	LONG ISLAND CITY, NY 11106

AE196 **AJV 36-14 REALTY ASSOC. LLC** **NY AST** **U003383511**
West **36-14 35TH STREET** **N/A**
< 1/8 **LONG ISLAND CITY, NY 11101**
0.123 mi.
648 ft. **Site 2 of 2 in cluster AE**

Relative:
Lower

Actual:
32 ft.

AST:

Name:	AJV 36-14 REALTY ASSOC. LLC
Address:	36-14 35TH STREET
City,State,Zip:	LONG ISLAND CITY, NY 11101
Region:	STATE
DEC Region:	2
Site Status:	Active
Facility Id:	2-046701
Program Type:	PBS
UTM X:	590587.01308
UTM Y:	4512095.14787
Expiration Date:	06/03/2007
Site Type:	Manufacturing (Other than Chemical)/Processing

Affiliation Records:

Site Id:	681
Affiliation Type:	Facility Owner
Company Name:	AJV 36-14 REALTY ASSOC. LLC
Contact Type:	Not reported
Contact Name:	Not reported
Address1:	36-14 35TH STREET
Address2:	Not reported
City:	LONG ISLAND CITY
State:	NY
Zip Code:	11106
Country Code:	001
Phone:	(718) 786-9000
EMail:	Not reported
Fax Number:	Not reported
Modified By:	TRANSLAT
Date Last Modified:	2004-03-04

Site Id:	681
Affiliation Type:	Mail Contact
Company Name:	AJV 36-14 REALTY ASSOC. LLC
Contact Type:	Not reported
Contact Name:	FAC MGR
Address1:	36-14 35TH STREET
Address2:	Not reported
City:	LONG ISLAND CITY
State:	NY
Zip Code:	11106
Country Code:	001
Phone:	(718) 786-9000
EMail:	Not reported
Fax Number:	Not reported
Modified By:	TRANSLAT
Date Last Modified:	2004-03-04

Site Id:	681
Affiliation Type:	Facility Operator
Company Name:	AJV 36-14 REALTY ASSOC. LLC
Contact Type:	Not reported
Contact Name:	AJV 36-14 REALTY

AJV 36-14 REALTY ASSOC. LLC (Continued) **U003383511**

Address1:	Not reported
Address2:	Not reported
City:	Not reported
State:	NN
Zip Code:	Not reported
Country Code:	001
Phone:	(718) 786-9000
EMail:	Not reported
Fax Number:	Not reported
Modified By:	TRANSLAT
Date Last Modified:	2004-03-04

Site Id:	681
Affiliation Type:	Emergency Contact
Company Name:	AJV 36-14 REALTY ASSOC. LLC
Contact Type:	Not reported
Contact Name:	AJV 36-14 REALTY
Address1:	Not reported
Address2:	Not reported
City:	Not reported
State:	NN
Zip Code:	Not reported
Country Code:	001
Phone:	(718) 786-9000
EMail:	Not reported
Fax Number:	Not reported
Modified By:	TRANSLAT
Date Last Modified:	2004-03-04

Tank Info:

Tank Number:	001
Tank Id:	1593
Material Code:	0001
Common Name of Substance:	#2 Fuel Oil (On-Site Consumption)

Equipment Records:

	C00 - Pipe Location - No Piping
	F00 - Pipe External Protection - None
	B00 - Tank External Protection - None
	L09 - Piping Leak Detection - Exempt Suction Piping
	H00 - Tank Leak Detection - None
	A00 - Tank Internal Protection - None
	I04 - Overfill - Product Level Gauge (A/G)
	J02 - Dispenser - Suction Dispenser
	G00 - Tank Secondary Containment - None
	D00 - Pipe Type - No Piping
Tank Location:	Aboveground - contact with soil.... Tank bottom rests on soil, allowing no visual inspection.
Tank Type:	Steel/Carbon Steel/Iron
Tank Status:	In Service
Pipe Model:	Not reported
Install Date:	Not reported
Capacity Gallons:	4000
Tightness Test Method:	NN
Date Test:	Not reported

AJV 36-14 REALTY ASSOC. LLC (Continued) **U003383511**

Next Test Date:	Not reported
Date Tank Closed:	Not reported
Register:	True
Modified By:	TRANSLAT
Last Modified:	04/14/2017
Material Name:	#2 fuel oil (on-site consumption)

AD197 **LOT 47,TAXBLOCK 642** **NY E DESIGNATION** **S108983120**
NNW **34-44 35 STREET** **N/A**
< 1/8 **QUEENS, NY**
0.123 mi.
649 ft. **Site 3 of 7 in cluster AD**

Relative:
Higher

Actual:
41 ft.

E DESIGNATION:

Name:	LOT 47,TAXBLOCK 642
Address:	34-44 35 STREET
City,State,Zip:	QUEENS, NY
Tax Lot(s):	47
Tax Block:	642
Borough Code:	Not reported
E-No:	E-190
Effective Date:	1/9/2008
Satisfaction Date:	Not reported
Ceqr Number:	06DCP042Q
Ulurp Number:	050491ZMQ
Zoning Map No:	9b
Description:	Underground Gasoline Storage Tanks* Testing Protocol.
Lot Remediation Date:	Not reported

AD198 **CON EDISON** **NY MANIFEST** **S117737765**
NW **34-42 35 ST OPP** **N/A**
< 1/8 **ASTORIA, NY 11106**
0.123 mi.
649 ft. **Site 4 of 7 in cluster AD**

Relative:
Higher

Actual:
41 ft.

NY MANIFEST:

Name:	CON EDISON
Address:	34-42 35 ST OPP
City,State,Zip:	ASTORIA, NY 11106
Country:	USA
EPA ID:	NYP004676797
Facility Status:	Not reported
Location Address 1:	34-42 35 ST OPP
Code:	BP
Location Address 2:	Not reported
Total Tanks:	Not reported
Location City:	ASTORIA
Location State:	NY
Location Zip:	11106
Location Zip 4:	Not reported

NY MANIFEST:

EPAID:	NYP004676797
Mailing Name:	CON EDISON
Mailing Contact:	TOM TEELING
Mailing Address 1:	4 IRVING PLACE - 15TH FLOOR

CON EDISON (Continued) **S117737765**

Mailing Address 2:	Not reported
Mailing City:	NEW YORK
Mailing State:	NY
Mailing Zip:	10003
Mailing Zip 4:	Not reported
Mailing Country:	USA
Mailing Phone:	Not reported

NY MANIFEST:

Document ID:	Not reported
Manifest Status:	Not reported
seq:	Not reported
Year:	Not reported
Trans1 State ID:	NJD003812047
Trans2 State ID:	Not reported
Generator Ship Date:	10/13/2014
Trans1 Recv Date:	10/13/2014
Trans2 Recv Date:	Not reported
TSD Site Recv Date:	10/14/2014
Part A Recv Date:	Not reported
Part B Recv Date:	Not reported
Generator EPA ID:	NYP004676797
Trans1 EPA ID:	Not reported
Trans2 EPA ID:	Not reported
TSDF ID 1:	NJD991291105
TSDF ID 2:	Not reported
Manifest Tracking Number:	002617947GBF
Import Indicator:	N
Export Indicator:	N
Discr Quantity Indicator:	N
Discr Type Indicator:	N
Discr Residue Indicator:	N
Discr Partial Reject Indicator:	N
Discr Full Reject Indicator:	N
Manifest Ref Number:	Not reported
Alt Facility RCRA ID:	Not reported
Alt Facility Sign Date:	Not reported
MGMT Method Type Code:	H110
Waste Code:	Not reported
Waste Code:	Not reported
Waste Code:	Not reported
Waste Code:	Not reported
Waste Code:	Not reported
Waste Code:	Not reported
Quantity:	400
Units:	G - Gallons (liquids only)* (8.3 pounds)
Number of Containers:	1
Container Type:	TT - Cargo tank, tank trucks
Handling Method:	T Chemical, physical, or biological treatment.
Specific Gravity:	1
Waste Code:	D008
Waste Code 1_2:	Not reported
Waste Code 1_3:	Not reported
Waste Code 1_4:	Not reported
Waste Code 1_5:	Not reported
Waste Code 1_6:	Not reported

AD199 **LOT 46,TAXBLOCK 642** **NY E DESIGNATION** **S108983119**
NNW **34-42 35 STREET** **N/A**
< 1/8 **QUEENS, NY**
0.124 mi.
656 ft. **Site 5 of 7 in cluster AD**

Relative:
Higher

Actual:
41 ft.

E DESIGNATION:

Name:	LOT 46,TAXBLOCK 642
Address:	34-42 35 STREET
City,State,Zip:	QUEENS, NY
Tax Lot(s):	46
Tax Block:	642
Borough Code:	Not reported
E-No:	E-190
Effective Date:	1/9/2008
Satisfaction Date:	Not reported
Ceqr Number:	06DCP042Q
Ulurp Number:	050491ZMQ
Zoning Map No:	9b
Description:	Underground Gasoline Storage Tanks* Testing Protocol.
Lot Remediation Date:	Not reported

AF200 **HELLENIC SERVICE STA INC** **NY UST** **U000395219**
North **36-06 34TH AVENUE** **N/A**
< 1/8 **LONG ISLAND CITY, NY 11101**
0.125 mi.
659 ft. **Site 1 of 4 in cluster AF**

Relative:
Lower

Actual:
39 ft.

UST:

Name:	HELLENIC SERVICE STA INC
Address:	36-06 34TH AVENUE
City,State,Zip:	LONG ISLAND CITY, NY 11101
Id/Status:	2-094056 / Unregulated/Closed
Program Type:	PBS
Region:	STATE
DEC Region:	2
Expiration Date:	N/A
UTM X:	590889.85804
UTM Y:	4512421.98031
Site Type:	Retail Gasoline Sales

Affiliation Records:

Site Id:	2526
Affiliation Type:	Mail Contact
Company Name:	HELLENIC SERVICE STATION INC.
Contact Type:	Not reported
Contact Name:	HELEN VLACHOS
Address1:	36-06 34TH AVENUE
Address2:	Not reported
City:	LONG ISLAND CITY
State:	NY
Zip Code:	11106
Country Code:	001
Phone:	(718) 786-5122
EMail:	Not reported
Fax Number:	Not reported
Modified By:	NRLOMBAR
Date Last Modified:	2009-12-14

HELLENIC SERVICE STA INC (Continued) **U000395219**

Site Id:	2526
Affiliation Type:	Facility Operator
Company Name:	HELLENIC SERVICE STA INC
Contact Type:	Not reported
Contact Name:	HELLENIC SERV. STA.
Address1:	Not reported
Address2:	Not reported
City:	Not reported
State:	NY
Zip Code:	Not reported
Country Code:	001
Phone:	(718) 786-5122
EMail:	Not reported
Fax Number:	Not reported
Modified By:	bkfalvey
Date Last Modified:	2007-11-08

Site Id:	2526
Affiliation Type:	Emergency Contact
Company Name:	HELEN VLACHOS
Contact Type:	Not reported
Contact Name:	HELEN VLACHOS
Address1:	Not reported
Address2:	Not reported
City:	Not reported
State:	NN
Zip Code:	Not reported
Country Code:	999
Phone:	(718) 545-8138
EMail:	Not reported
Fax Number:	Not reported
Modified By:	NRLOMBAR
Date Last Modified:	2009-12-14

Site Id:	2526
Affiliation Type:	Facility Owner
Company Name:	HELEN VLACHOS
Contact Type:	Not reported
Contact Name:	Not reported
Address1:	25-12 18TH ST
Address2:	Not reported
City:	ASTORIA
State:	NY
Zip Code:	11102
Country Code:	001
Phone:	(718) 545-8138
EMail:	Not reported
Fax Number:	Not reported
Modified By:	NRLOMBAR
Date Last Modified:	2009-12-14

Tank Info:

Tank Number:	001
Tank ID:	4401
Tank Status:	Closed - Removed
Material Name:	Closed - Removed

HELLENIC SERVICE STA INC (Continued) **U000395219**

Capacity Gallons: 550
Install Date: 12/01/1960
Date Tank Closed: 11/19/2009
Registered: True
Tank Location: Underground
Tank Type: Steel/carbon steel
Material Code: 0009
Common Name of Substance: Gasoline

Tightness Test Method: ZZ
Date Test: 06/01/1991
Next Test Date: Not reported
Pipe Model: Not reported
Modified By: NRLOMBAR
Last Modified: 04/14/2017

Equipment Records:

H00 - Tank Leak Detection - None
A00 - Tank Internal Protection - None
B00 - Tank External Protection - None
F00 - Pipe External Protection - None
I05 - Overfill - Vent Whistle
C02 - Pipe Location - Underground/On-ground
G00 - Tank Secondary Containment - None
J02 - Dispenser - Suction Dispenser
D00 - Pipe Type - No Piping

Tank Number: 002
Tank ID: 4402
Tank Status: Closed - Removed
Material Name: Closed - Removed
Capacity Gallons: 550
Install Date: 12/01/1960
Date Tank Closed: 11/19/2009
Registered: True
Tank Location: Underground
Tank Type: Steel/carbon steel
Material Code: 0009
Common Name of Substance: Gasoline

Tightness Test Method: NN
Date Test: Not reported
Next Test Date: Not reported
Pipe Model: Not reported
Modified By: NRLOMBAR
Last Modified: 04/14/2017

Equipment Records:

H00 - Tank Leak Detection - None
F00 - Pipe External Protection - None
B00 - Tank External Protection - None
A00 - Tank Internal Protection - None
D00 - Pipe Type - No Piping
G00 - Tank Secondary Containment - None
J02 - Dispenser - Suction Dispenser
C02 - Pipe Location - Underground/On-ground
I05 - Overfill - Vent Whistle

HELLENIC SERVICE STA INC (Continued) **U000395219**

Tank Number: 003
Tank ID: 4403
Tank Status: Closed - Removed
Material Name: Closed - Removed
Capacity Gallons: 550
Install Date: 12/01/1960
Date Tank Closed: 11/19/2009
Registered: True
Tank Location: Underground
Tank Type: Steel/carbon steel
Material Code: 0009
Common Name of Substance: Gasoline

Tightness Test Method: NN
Date Test: Not reported
Next Test Date: Not reported
Pipe Model: Not reported
Modified By: NRLOMBAR
Last Modified: 04/14/2017

Equipment Records:

B00 - Tank External Protection - None
F00 - Pipe External Protection - None
H00 - Tank Leak Detection - None
A00 - Tank Internal Protection - None
D00 - Pipe Type - No Piping
C02 - Pipe Location - Underground/On-ground
G00 - Tank Secondary Containment - None
J02 - Dispenser - Suction Dispenser
I05 - Overfill - Vent Whistle

Tank Number: 004
Tank ID: 4404
Tank Status: Closed - Removed
Material Name: Closed - Removed
Capacity Gallons: 550
Install Date: 12/01/1960
Date Tank Closed: 11/19/2009
Registered: True
Tank Location: Underground
Tank Type: Steel/carbon steel
Material Code: 0009
Common Name of Substance: Gasoline

Tightness Test Method: NN
Date Test: Not reported
Next Test Date: Not reported
Pipe Model: Not reported
Modified By: NRLOMBAR
Last Modified: 04/14/2017

Equipment Records:

H00 - Tank Leak Detection - None
F00 - Pipe External Protection - None
B00 - Tank External Protection - None
A00 - Tank Internal Protection - None
I05 - Overfill - Vent Whistle

HELLENIC SERVICE STA INC (Continued) **U000395219**

D00 - Pipe Type - No Piping
J02 - Dispenser - Suction Dispenser
C02 - Pipe Location - Underground/On-ground
G00 - Tank Secondary Containment - None

Tank Number:	005
Tank ID:	4405
Tank Status:	Closed - Removed
Material Name:	Closed - Removed
Capacity Gallons:	550
Install Date:	12/01/1960
Date Tank Closed:	11/19/2009
Registered:	True
Tank Location:	Underground
Tank Type:	Steel/carbon steel
Material Code:	0009
Common Name of Substance:	Gasoline
Tightness Test Method:	NN
Date Test:	Not reported
Next Test Date:	Not reported
Pipe Model:	Not reported
Modified By:	NRLOMBAR
Last Modified:	04/14/2017

Equipment Records:

H00 - Tank Leak Detection - None
F00 - Pipe External Protection - None
B00 - Tank External Protection - None
A00 - Tank Internal Protection - None
D00 - Pipe Type - No Piping
J02 - Dispenser - Suction Dispenser
C02 - Pipe Location - Underground/On-ground
G00 - Tank Secondary Containment - None
I05 - Overfill - Vent Whistle

Tank Number:	006
Tank ID:	4406
Tank Status:	Closed - Removed
Material Name:	Closed - Removed
Capacity Gallons:	550
Install Date:	12/01/1960
Date Tank Closed:	11/19/2009
Registered:	True
Tank Location:	Underground
Tank Type:	Steel/carbon steel
Material Code:	0009
Common Name of Substance:	Gasoline
Tightness Test Method:	NN
Date Test:	Not reported
Next Test Date:	Not reported
Pipe Model:	Not reported
Modified By:	NRLOMBAR
Last Modified:	04/14/2017

HELLENIC SERVICE STA INC (Continued) **U000395219**

Equipment Records:

B00 - Tank External Protection - None
F00 - Pipe External Protection - None
A00 - Tank Internal Protection - None
D00 - Pipe Type - No Piping
H00 - Tank Leak Detection - None
I05 - Overfill - Vent Whistle
C02 - Pipe Location - Underground/On-ground
G00 - Tank Secondary Containment - None
J02 - Dispenser - Suction Dispenser

Tank Number:	007
Tank ID:	4407
Tank Status:	Closed - Removed
Material Name:	Closed - Removed
Capacity Gallons:	550
Install Date:	12/01/1960
Date Tank Closed:	11/19/2009
Registered:	True
Tank Location:	Underground
Tank Type:	Steel/carbon steel
Material Code:	0009
Common Name of Substance:	Gasoline
Tightness Test Method:	NN
Date Test:	Not reported
Next Test Date:	Not reported
Pipe Model:	Not reported
Modified By:	NRLOMBAR
Last Modified:	04/14/2017

Equipment Records:

H00 - Tank Leak Detection - None
B00 - Tank External Protection - None
D02 - Pipe Type - Galvanized Steel
F00 - Pipe External Protection - None
A00 - Tank Internal Protection - None
J02 - Dispenser - Suction Dispenser
C02 - Pipe Location - Underground/On-ground
G00 - Tank Secondary Containment - None
I05 - Overfill - Vent Whistle

Tank Number:	008
Tank ID:	4408
Tank Status:	Closed - Removed
Material Name:	Closed - Removed
Capacity Gallons:	550
Install Date:	12/01/1960
Date Tank Closed:	11/19/2009
Registered:	True
Tank Location:	Underground
Tank Type:	Steel/carbon steel
Material Code:	0009
Common Name of Substance:	Gasoline

HELLENIC SERVICE STA INC (Continued) **U000395219**

Tightness Test Method: NN
Date Test: Not reported
Next Test Date: Not reported
Pipe Model: Not reported
Modified By: NRLOMBAR
Last Modified: 04/14/2017

Equipment Records:

B00 - Tank External Protection - None
F00 - Pipe External Protection - None
H00 - Tank Leak Detection - None
A00 - Tank Internal Protection - None
D00 - Pipe Type - No Piping
C02 - Pipe Location - Underground/On-ground
G00 - Tank Secondary Containment - None
J02 - Dispenser - Suction Dispenser
I05 - Overfill - Vent Whistle

Tank Number: 009
Tank ID: 4409
Tank Status: Closed - Removed
Material Name: Closed - Removed
Capacity Gallons: 550
Install Date: 12/01/1960
Date Tank Closed: 11/19/2009
Registered: True
Tank Location: Underground
Tank Type: Steel/carbon steel
Material Code: 0009
Common Name of Substance: Gasoline

Tightness Test Method: NN
Date Test: Not reported
Next Test Date: Not reported
Pipe Model: Not reported
Modified By: NRLOMBAR
Last Modified: 04/14/2017

Equipment Records:

A00 - Tank Internal Protection - None
B00 - Tank External Protection - None
F00 - Pipe External Protection - None
H00 - Tank Leak Detection - None
D00 - Pipe Type - No Piping
C02 - Pipe Location - Underground/On-ground
G00 - Tank Secondary Containment - None
J02 - Dispenser - Suction Dispenser
I05 - Overfill - Vent Whistle

Tank Number: 010
Tank ID: 4410
Tank Status: Closed - Removed
Material Name: Closed - Removed
Capacity Gallons: 550
Install Date: 12/01/1960
Date Tank Closed: 11/19/2009

HELLENIC SERVICE STA INC (Continued) **U000395219**

Registered: True
Tank Location: Underground
Tank Type: Steel/carbon steel
Material Code: 0009
Common Name of Substance: Gasoline

Tightness Test Method: NN
Date Test: Not reported
Next Test Date: Not reported
Pipe Model: Not reported
Modified By: NRLOMBAR
Last Modified: 04/14/2017

Equipment Records:

B00 - Tank External Protection - None
F00 - Pipe External Protection - None
H00 - Tank Leak Detection - None
A00 - Tank Internal Protection - None
D00 - Pipe Type - No Piping
C02 - Pipe Location - Underground/On-ground
G00 - Tank Secondary Containment - None
J02 - Dispenser - Suction Dispenser
I05 - Overfill - Vent Whistle

Tank Number: 011
Tank ID: 4411
Tank Status: Closed - Removed
Material Name: Closed - Removed
Capacity Gallons: 550
Install Date: 12/01/1960
Date Tank Closed: 11/19/2009
Registered: True
Tank Location: Underground
Tank Type: Steel/carbon steel
Material Code: 0009
Common Name of Substance: Gasoline

Tightness Test Method: NN
Date Test: Not reported
Next Test Date: Not reported
Pipe Model: Not reported
Modified By: NRLOMBAR
Last Modified: 04/14/2017

Equipment Records:

H00 - Tank Leak Detection - None
B00 - Tank External Protection - None
F00 - Pipe External Protection - None
A00 - Tank Internal Protection - None
D00 - Pipe Type - No Piping
C02 - Pipe Location - Underground/On-ground
G00 - Tank Secondary Containment - None
J02 - Dispenser - Suction Dispenser
I05 - Overfill - Vent Whistle

Tank Number: 012

HELLENIC SERVICE STA INC (Continued) **U000395219**

Tank ID: 4412
Tank Status: Closed - Removed
Material Name: Closed - Removed
Capacity Gallons: 550
Install Date: 12/01/1960
Date Tank Closed: 11/19/2009
Registered: True
Tank Location: Underground
Tank Type: Steel/carbon steel
Material Code: 0009
Common Name of Substance: Gasoline

Tightness Test Method: NN
Date Test: Not reported
Next Test Date: Not reported
Pipe Model: Not reported
Modified By: NRLOMBAR
Last Modified: 04/14/2017

Equipment Records:

A00 - Tank Internal Protection - None
I05 - Overfill - Vent Whistle
B00 - Tank External Protection - None
F00 - Pipe External Protection - None
H00 - Tank Leak Detection - None
D00 - Pipe Type - No Piping
C02 - Pipe Location - Underground/On-ground
G00 - Tank Secondary Containment - None
J02 - Dispenser - Suction Dispenser

Tank Number: 013
Tank ID: 4413
Tank Status: Closed - Removed
Material Name: Closed - Removed
Capacity Gallons: 550
Install Date: 11/01/1960
Date Tank Closed: 11/01/2009
Registered: True
Tank Location: Underground
Tank Type: Steel/carbon steel
Material Code: 0001
Common Name of Substance: #2 Fuel Oil (On-Site Consumption)

Tightness Test Method: NN
Date Test: Not reported
Next Test Date: Not reported
Pipe Model: Not reported
Modified By: NRLOMBAR
Last Modified: 04/14/2017

Equipment Records:

H00 - Tank Leak Detection - None
L09 - Piping Leak Detection - Exempt Suction Piping
F00 - Pipe External Protection - None
B00 - Tank External Protection - None
A00 - Tank Internal Protection - None
D00 - Pipe Type - No Piping

HELLENIC SERVICE STA INC (Continued) **U000395219**

G00 - Tank Secondary Containment - None
J02 - Dispenser - Suction Dispenser
C02 - Pipe Location - Underground/On-ground
I05 - Overfill - Vent Whistle

Tank Number:	014
Tank ID:	4414
Tank Status:	Closed - Removed
Material Name:	Closed - Removed
Capacity Gallons:	550
Install Date:	12/01/1960
Date Tank Closed:	11/01/2009
Registered:	True
Tank Location:	Underground
Tank Type:	Steel/carbon steel
Material Code:	0022
Common Name of Substance:	Waste Oil/Used Oil
Tightness Test Method:	NN
Date Test:	Not reported
Next Test Date:	Not reported
Pipe Model:	Not reported
Modified By:	NRLOMBAR
Last Modified:	04/14/2017

Equipment Records:

D00 - Pipe Type - No Piping
B00 - Tank External Protection - None
A00 - Tank Internal Protection - None
H00 - Tank Leak Detection - None
L09 - Piping Leak Detection - Exempt Suction Piping
F00 - Pipe External Protection - None
I05 - Overfill - Vent Whistle
C02 - Pipe Location - Underground/On-ground
G00 - Tank Secondary Containment - None
J02 - Dispenser - Suction Dispenser

AA201 **MAJOR DODGE** **NJ MANIFEST** **S108794115**
East **34-20 45 ST** **N/A**
< 1/8 **QUEENS, NY 11101**
0.125 mi.
660 ft. **Site 8 of 8 in cluster AA**

Relative: **Higher**

Actual: **45 ft.**

NJ MANIFEST:

EPA Id:	NYR000031815
Mail Address:	Not reported
Mail City/State/Zip:	Not reported
Facility Phone:	Not reported
Emergency Phone:	Not reported
Contact:	Not reported
Comments:	Not reported
SIC Code:	Not reported
County:	00
Municipal:	00
Previous EPA Id:	Not reported
Gen Flag:	X
Trans Flag:	Not reported

MAJOR DODGE (Continued) **S108794115**

TSDF Flag:	Not reported
Name Change:	Not reported
Date Change:	Not reported

Manifest:

Manifest Number:	001886933SKS
EPA ID:	NYR000031815
Date Shipped:	07/15/2009
TSDF EPA ID:	NJD982270506
Transporter EPA ID:	TXR000050930
Transporter 2 EPA ID:	Not reported
Transporter 3 EPA ID:	Not reported
Transporter 4 EPA ID:	Not reported
Transporter 5 EPA ID:	Not reported
Transporter 6 EPA ID:	Not reported
Transporter 7 EPA ID:	Not reported
Transporter 8 EPA ID:	Not reported
Transporter 9 EPA ID:	Not reported
Transporter 10 EPA ID:	Not reported
Date Trans1 Transported Waste:	07/15/2009
Date Trans2 Transported Waste:	Not reported
Date Trans3 Transported Waste:	Not reported
Date Trans4 Transported Waste:	Not reported
Date Trans5 Transported Waste:	Not reported
Date Trans6 Transported Waste:	Not reported
Date Trans7 Transported Waste:	Not reported
Date Trans8 Transported Waste:	Not reported
Date Trans9 Transported Waste:	Not reported
Date Trans10 Transported Waste:	Not reported
Date TSDF Received Waste:	07/20/2009
TSDF EPA Facility Name:	Not reported
QTY Units:	Not reported
Transporter SEQ ID:	Not reported
Transporter-1 Date:	Not reported
Waste SEQ ID:	Not reported
Waste Type Code 2:	Not reported
Waste Type Code 3:	Not reported
Waste Type Code 4:	Not reported
Waste Type Code 5:	Not reported
Waste Type Code 6:	Not reported
Date Accepted:	Not reported
Manifest Discrepancy Type:	Not reported
Data Entry Number:	Not reported
Was Load Rejected:	No
Reason Load Was Rejected:	Not reported

Waste:

Manifest Year:	Not reported
Waste Code:	D001
Hand Code:	H141
Quantity:	64 G

Manifest Year:	Not reported
Waste Code:	D039
Hand Code:	H141
Quantity:	5 G

MAJOR DODGE (Continued) **S108794115**

Manifest Number:	000817715SKS
EPA ID:	NYR000031815
Date Shipped:	11/14/2007
TSDF EPA ID:	NJD982270506
Transporter EPA ID:	TXR000050930
Transporter 2 EPA ID:	Not reported
Transporter 3 EPA ID:	Not reported
Transporter 4 EPA ID:	Not reported
Transporter 5 EPA ID:	Not reported
Transporter 6 EPA ID:	Not reported
Transporter 7 EPA ID:	Not reported
Transporter 8 EPA ID:	Not reported
Transporter 9 EPA ID:	Not reported
Transporter 10 EPA ID:	Not reported
Date Trans1 Transported Waste:	11/14/2007
Date Trans2 Transported Waste:	Not reported
Date Trans3 Transported Waste:	Not reported
Date Trans4 Transported Waste:	Not reported
Date Trans5 Transported Waste:	Not reported
Date Trans6 Transported Waste:	Not reported
Date Trans7 Transported Waste:	Not reported
Date Trans8 Transported Waste:	Not reported
Date Trans9 Transported Waste:	Not reported
Date Trans10 Transported Waste:	Not reported
Date TSDF Received Waste:	11/20/2007
TSDF EPA Facility Name:	Not reported
QTY Units:	Not reported
Transporter SEQ ID:	Not reported
Transporter-1 Date:	Not reported
Waste SEQ ID:	Not reported
Waste Type Code 2:	Not reported
Waste Type Code 3:	Not reported
Waste Type Code 4:	Not reported
Waste Type Code 5:	Not reported
Waste Type Code 6:	Not reported
Date Accepted:	Not reported
Manifest Discrepancy Type:	Not reported
Data Entry Number:	Not reported
Was Load Rejected:	No
Reason Load Was Rejected:	Not reported

Manifest Number:	002090788SKS
EPA ID:	NYR000031815
Date Shipped:	08/25/2009
TSDF EPA ID:	NJD982270506
Transporter EPA ID:	TXR000050930
Transporter 2 EPA ID:	Not reported
Transporter 3 EPA ID:	Not reported
Transporter 4 EPA ID:	Not reported
Transporter 5 EPA ID:	Not reported
Transporter 6 EPA ID:	Not reported
Transporter 7 EPA ID:	Not reported
Transporter 8 EPA ID:	Not reported
Transporter 9 EPA ID:	Not reported
Transporter 10 EPA ID:	Not reported
Date Trans1 Transported Waste:	08/25/2009
Date Trans2 Transported Waste:	Not reported

MAJOR DODGE (Continued) **S108794115**

Date Trans3 Transported Waste:	Not reported
Date Trans4 Transported Waste:	Not reported
Date Trans5 Transported Waste:	Not reported
Date Trans6 Transported Waste:	Not reported
Date Trans7 Transported Waste:	Not reported
Date Trans8 Transported Waste:	Not reported
Date Trans9 Transported Waste:	Not reported
Date Trans10 Transported Waste:	Not reported
Date TSDF Received Waste:	08/27/2009
TSDF EPA Facility Name:	Not reported
QTY Units:	Not reported
Transporter SEQ ID:	Not reported
Transporter-1 Date:	Not reported
Waste SEQ ID:	Not reported
Waste Type Code 2:	Not reported
Waste Type Code 3:	Not reported
Waste Type Code 4:	Not reported
Waste Type Code 5:	Not reported
Waste Type Code 6:	Not reported
Date Accepted:	Not reported
Manifest Discrepancy Type:	Not reported
Data Entry Number:	Not reported
Was Load Rejected:	No
Reason Load Was Rejected:	Not reported

Waste:

Manifest Year:	Not reported
Waste Code:	D039
Hand Code:	H141
Quantity:	5 G

Manifest Number:	000092631SKS
EPA ID:	NYR000031815
Date Shipped:	10/17/2007
TSDF EPA ID:	NJD982270506
Transporter EPA ID:	TXR000050930
Transporter 2 EPA ID:	Not reported
Transporter 3 EPA ID:	Not reported
Transporter 4 EPA ID:	Not reported
Transporter 5 EPA ID:	Not reported
Transporter 6 EPA ID:	Not reported
Transporter 7 EPA ID:	Not reported
Transporter 8 EPA ID:	Not reported
Transporter 9 EPA ID:	Not reported
Transporter 10 EPA ID:	Not reported
Date Trans1 Transported Waste:	10/17/2007
Date Trans2 Transported Waste:	Not reported
Date Trans3 Transported Waste:	Not reported
Date Trans4 Transported Waste:	Not reported
Date Trans5 Transported Waste:	Not reported
Date Trans6 Transported Waste:	Not reported
Date Trans7 Transported Waste:	Not reported
Date Trans8 Transported Waste:	Not reported
Date Trans9 Transported Waste:	Not reported
Date Trans10 Transported Waste:	Not reported
Date TSDF Received Waste:	10/23/2007
TSDF EPA Facility Name:	Not reported

MAJOR DODGE (Continued) **S108794115**

QTY Units:	Not reported
Transporter SEQ ID:	Not reported
Transporter-1 Date:	Not reported
Waste SEQ ID:	Not reported
Waste Type Code 2:	Not reported
Waste Type Code 3:	Not reported
Waste Type Code 4:	Not reported
Waste Type Code 5:	Not reported
Waste Type Code 6:	Not reported
Date Accepted:	Not reported
Manifest Discrepancy Type:	Not reported
Data Entry Number:	Not reported
Was Load Rejected:	No
Reason Load Was Rejected:	Not reported

Manifest Number:	000851113SKS
EPA ID:	NYR000031815
Date Shipped:	08/22/2007
TSDF EPA ID:	NJD982270506
Transporter EPA ID:	TXR000050930
Transporter 2 EPA ID:	Not reported
Transporter 3 EPA ID:	Not reported
Transporter 4 EPA ID:	Not reported
Transporter 5 EPA ID:	Not reported
Transporter 6 EPA ID:	Not reported
Transporter 7 EPA ID:	Not reported
Transporter 8 EPA ID:	Not reported
Transporter 9 EPA ID:	Not reported
Transporter 10 EPA ID:	Not reported
Date Trans1 Transported Waste:	08/22/2007
Date Trans2 Transported Waste:	Not reported
Date Trans3 Transported Waste:	Not reported
Date Trans4 Transported Waste:	Not reported
Date Trans5 Transported Waste:	Not reported
Date Trans6 Transported Waste:	Not reported
Date Trans7 Transported Waste:	Not reported
Date Trans8 Transported Waste:	Not reported
Date Trans9 Transported Waste:	Not reported
Date Trans10 Transported Waste:	Not reported
Date TSDF Received Waste:	08/27/2007
TSDF EPA Facility Name:	Not reported
QTY Units:	Not reported
Transporter SEQ ID:	Not reported
Transporter-1 Date:	Not reported
Waste SEQ ID:	Not reported
Waste Type Code 2:	Not reported
Waste Type Code 3:	Not reported
Waste Type Code 4:	Not reported
Waste Type Code 5:	Not reported
Waste Type Code 6:	Not reported
Date Accepted:	Not reported
Manifest Discrepancy Type:	Not reported
Data Entry Number:	Not reported
Was Load Rejected:	No
Reason Load Was Rejected:	Not reported

Waste:

Manifest Year:	Not reported

MAJOR DODGE (Continued) **S108794115**

Waste Code:	D039
Hand Code:	H14
Quantity:	5 G

Manifest Number:	000382112SKS
EPA ID:	NYR000031815
Date Shipped:	01/05/2007
TSDF EPA ID:	NJD982270506
Transporter EPA ID:	TXR000050930
Transporter 2 EPA ID:	Not reported
Transporter 3 EPA ID:	Not reported
Transporter 4 EPA ID:	Not reported
Transporter 5 EPA ID:	Not reported
Transporter 6 EPA ID:	Not reported
Transporter 7 EPA ID:	Not reported
Transporter 8 EPA ID:	Not reported
Transporter 9 EPA ID:	Not reported
Transporter 10 EPA ID:	Not reported
Date Trans1 Transported Waste:	01/05/2007
Date Trans2 Transported Waste:	Not reported
Date Trans3 Transported Waste:	Not reported
Date Trans4 Transported Waste:	Not reported
Date Trans5 Transported Waste:	Not reported
Date Trans6 Transported Waste:	Not reported
Date Trans7 Transported Waste:	Not reported
Date Trans8 Transported Waste:	Not reported
Date Trans9 Transported Waste:	Not reported
Date Trans10 Transported Waste:	Not reported
Date TSDF Received Waste:	01/14/2007
TSDF EPA Facility Name:	Not reported
QTY Units:	Not reported
Transporter SEQ ID:	Not reported
Transporter-1 Date:	Not reported
Waste SEQ ID:	Not reported
Waste Type Code 2:	Not reported
Waste Type Code 3:	Not reported
Waste Type Code 4:	Not reported
Waste Type Code 5:	Not reported
Waste Type Code 6:	Not reported
Date Accepted:	Not reported
Manifest Discrepancy Type:	Not reported
Data Entry Number:	Not reported
Was Load Rejected:	No
Reason Load Was Rejected:	Not reported

Waste:

Manifest Year:	Not reported
Waste Code:	D039
Hand Code:	H14
Quantity:	5 G

Manifest Number:	000413472SKS
EPA ID:	NYR000031815
Date Shipped:	03/27/2007
TSDF EPA ID:	NJD982270506
Transporter EPA ID:	TXR000050930

MAJOR DODGE (Continued) **S108794115**

Transporter 2 EPA ID:	Not reported
Transporter 3 EPA ID:	Not reported
Transporter 4 EPA ID:	Not reported
Transporter 5 EPA ID:	Not reported
Transporter 6 EPA ID:	Not reported
Transporter 7 EPA ID:	Not reported
Transporter 8 EPA ID:	Not reported
Transporter 9 EPA ID:	Not reported
Transporter 10 EPA ID:	Not reported
Date Trans1 Transported Waste:	03/27/2007
Date Trans2 Transported Waste:	Not reported
Date Trans3 Transported Waste:	Not reported
Date Trans4 Transported Waste:	Not reported
Date Trans5 Transported Waste:	Not reported
Date Trans6 Transported Waste:	Not reported
Date Trans7 Transported Waste:	Not reported
Date Trans8 Transported Waste:	Not reported
Date Trans9 Transported Waste:	Not reported
Date Trans10 Transported Waste:	Not reported
Date TSDF Received Waste:	04/01/2007
TSDF EPA Facility Name:	Not reported
QTY Units:	Not reported
Transporter SEQ ID:	Not reported
Transporter-1 Date:	Not reported
Waste SEQ ID:	Not reported
Waste Type Code 2:	Not reported
Waste Type Code 3:	Not reported
Waste Type Code 4:	Not reported
Waste Type Code 5:	Not reported
Waste Type Code 6:	Not reported
Date Accepted:	Not reported
Manifest Discrepancy Type:	Not reported
Data Entry Number:	Not reported
Was Load Rejected:	No
Reason Load Was Rejected:	Not reported

Waste:

Manifest Year:	Not reported
Waste Code:	D039
Hand Code:	H14
Quantity:	5 G

Manifest Number:	001805262SKS
EPA ID:	NYR000031815
Date Shipped:	06/11/2009
TSDF EPA ID:	NJD982270506
Transporter EPA ID:	TXR000050930
Transporter 2 EPA ID:	Not reported
Transporter 3 EPA ID:	Not reported
Transporter 4 EPA ID:	Not reported
Transporter 5 EPA ID:	Not reported
Transporter 6 EPA ID:	Not reported
Transporter 7 EPA ID:	Not reported
Transporter 8 EPA ID:	Not reported
Transporter 9 EPA ID:	Not reported
Transporter 10 EPA ID:	Not reported
Date Trans1 Transported Waste:	06/11/2009

MAJOR DODGE (Continued) **S108794115**

Date Trans2 Transported Waste:	Not reported
Date Trans3 Transported Waste:	Not reported
Date Trans4 Transported Waste:	Not reported
Date Trans5 Transported Waste:	Not reported
Date Trans6 Transported Waste:	Not reported
Date Trans7 Transported Waste:	Not reported
Date Trans8 Transported Waste:	Not reported
Date Trans9 Transported Waste:	Not reported
Date Trans10 Transported Waste:	Not reported
Date TSDF Received Waste:	06/15/2009
TSDF EPA Facility Name:	Not reported
QTY Units:	Not reported
Transporter SEQ ID:	Not reported
Transporter-1 Date:	Not reported
Waste SEQ ID:	Not reported
Waste Type Code 2:	Not reported
Waste Type Code 3:	Not reported
Waste Type Code 4:	Not reported
Waste Type Code 5:	Not reported
Waste Type Code 6:	Not reported
Date Accepted:	Not reported
Manifest Discrepancy Type:	Not reported
Data Entry Number:	Not reported
Was Load Rejected:	No
Reason Load Was Rejected:	Not reported

Waste:

Manifest Year:	Not reported
Waste Code:	D039
Hand Code:	H141
Quantity:	5 G

Manifest Number:	000049652SKS
EPA ID:	NYR000031815
Date Shipped:	06/05/2007
TSDF EPA ID:	NJD982270506
Transporter EPA ID:	TXR000050930
Transporter 2 EPA ID:	Not reported
Transporter 3 EPA ID:	Not reported
Transporter 4 EPA ID:	Not reported
Transporter 5 EPA ID:	Not reported
Transporter 6 EPA ID:	Not reported
Transporter 7 EPA ID:	Not reported
Transporter 8 EPA ID:	Not reported
Transporter 9 EPA ID:	Not reported
Transporter 10 EPA ID:	Not reported
Date Trans1 Transported Waste:	06/05/2007
Date Trans2 Transported Waste:	Not reported
Date Trans3 Transported Waste:	Not reported
Date Trans4 Transported Waste:	Not reported
Date Trans5 Transported Waste:	Not reported
Date Trans6 Transported Waste:	Not reported
Date Trans7 Transported Waste:	Not reported
Date Trans8 Transported Waste:	Not reported
Date Trans9 Transported Waste:	Not reported
Date Trans10 Transported Waste:	Not reported
Date TSDF Received Waste:	06/12/2007

MAJOR DODGE (Continued) **S108794115**

TSDF EPA Facility Name:	Not reported
QTY Units:	Not reported
Transporter SEQ ID:	Not reported
Transporter-1 Date:	Not reported
Waste SEQ ID:	Not reported
Waste Type Code 2:	Not reported
Waste Type Code 3:	Not reported
Waste Type Code 4:	Not reported
Waste Type Code 5:	Not reported
Waste Type Code 6:	Not reported
Date Accepted:	Not reported
Manifest Discrepancy Type:	Not reported
Data Entry Number:	Not reported
Was Load Rejected:	No
Reason Load Was Rejected:	Not reported

Waste:

Manifest Year:	Not reported
Waste Code:	D001
Hand Code:	H14
Quantity:	76 G

Manifest Year:	Not reported
Waste Code:	D039
Hand Code:	H14
Quantity:	5 G

Manifest Number:	000021172SKS
EPA ID:	NYR000031815
Date Shipped:	02/23/2007
TSDF EPA ID:	NJD982270506
Transporter EPA ID:	TXR000050930
Transporter 2 EPA ID:	Not reported
Transporter 3 EPA ID:	Not reported
Transporter 4 EPA ID:	Not reported
Transporter 5 EPA ID:	Not reported
Transporter 6 EPA ID:	Not reported
Transporter 7 EPA ID:	Not reported
Transporter 8 EPA ID:	Not reported
Transporter 9 EPA ID:	Not reported
Transporter 10 EPA ID:	Not reported
Date Trans1 Transported Waste:	02/23/2007
Date Trans2 Transported Waste:	Not reported
Date Trans3 Transported Waste:	Not reported
Date Trans4 Transported Waste:	Not reported
Date Trans5 Transported Waste:	Not reported
Date Trans6 Transported Waste:	Not reported
Date Trans7 Transported Waste:	Not reported
Date Trans8 Transported Waste:	Not reported
Date Trans9 Transported Waste:	Not reported
Date Trans10 Transported Waste:	Not reported
Date TSDF Received Waste:	03/09/2007
TSDF EPA Facility Name:	Not reported
QTY Units:	Not reported
Transporter SEQ ID:	Not reported
Transporter-1 Date:	Not reported
Waste SEQ ID:	Not reported

MAJOR DODGE (Continued) **S108794115**

Waste Type Code 2:	Not reported
Waste Type Code 3:	Not reported
Waste Type Code 4:	Not reported
Waste Type Code 5:	Not reported
Waste Type Code 6:	Not reported
Date Accepted:	Not reported
Manifest Discrepancy Type:	Not reported
Data Entry Number:	Not reported
Was Load Rejected:	No
Reason Load Was Rejected:	Not reported

Waste:

Manifest Year:	Not reported
Waste Code:	D001
Hand Code:	H14
Quantity:	85 G

Manifest Year:	Not reported
Waste Code:	D039
Hand Code:	H14
Quantity:	5 G

Manifest Number:	001327313SKS
EPA ID:	NYR000031815
Date Shipped:	12/03/2008
TSDF EPA ID:	NJD982270506
Transporter EPA ID:	TXR000050930
Transporter 2 EPA ID:	Not reported
Transporter 3 EPA ID:	Not reported
Transporter 4 EPA ID:	Not reported
Transporter 5 EPA ID:	Not reported
Transporter 6 EPA ID:	Not reported
Transporter 7 EPA ID:	Not reported
Transporter 8 EPA ID:	Not reported
Transporter 9 EPA ID:	Not reported
Transporter 10 EPA ID:	Not reported
Date Trans1 Transported Waste:	12/03/2008
Date Trans2 Transported Waste:	Not reported
Date Trans3 Transported Waste:	Not reported
Date Trans4 Transported Waste:	Not reported
Date Trans5 Transported Waste:	Not reported
Date Trans6 Transported Waste:	Not reported
Date Trans7 Transported Waste:	Not reported
Date Trans8 Transported Waste:	Not reported
Date Trans9 Transported Waste:	Not reported
Date Trans10 Transported Waste:	Not reported
Date TSDF Received Waste:	12/08/2008
TSDF EPA Facility Name:	Not reported
QTY Units:	Not reported
Transporter SEQ ID:	Not reported
Transporter-1 Date:	Not reported
Waste SEQ ID:	Not reported
Waste Type Code 2:	Not reported
Waste Type Code 3:	Not reported
Waste Type Code 4:	Not reported
Waste Type Code 5:	Not reported
Waste Type Code 6:	Not reported

MAJOR DODGE (Continued) **S108794115**

Date Accepted:	Not reported
Manifest Discrepancy Type:	Not reported
Data Entry Number:	Not reported
Was Load Rejected:	No
Reason Load Was Rejected:	Not reported

Waste:

Manifest Year:	Not reported
Waste Code:	D001
Hand Code:	H141
Quantity:	55 G

Manifest Year:	Not reported
Waste Code:	D039
Hand Code:	H141
Quantity:	5 G

Manifest Number:	001355865SKS
EPA ID:	NYR000031815
Date Shipped:	04/22/2009
TSDF EPA ID:	NJD982270506
Transporter EPA ID:	TXR000050930
Transporter 2 EPA ID:	Not reported
Transporter 3 EPA ID:	Not reported
Transporter 4 EPA ID:	Not reported
Transporter 5 EPA ID:	Not reported
Transporter 6 EPA ID:	Not reported
Transporter 7 EPA ID:	Not reported
Transporter 8 EPA ID:	Not reported
Transporter 9 EPA ID:	Not reported
Transporter 10 EPA ID:	Not reported
Date Trans1 Transported Waste:	04/22/2009
Date Trans2 Transported Waste:	Not reported
Date Trans3 Transported Waste:	Not reported
Date Trans4 Transported Waste:	Not reported
Date Trans5 Transported Waste:	Not reported
Date Trans6 Transported Waste:	Not reported
Date Trans7 Transported Waste:	Not reported
Date Trans8 Transported Waste:	Not reported
Date Trans9 Transported Waste:	Not reported
Date Trans10 Transported Waste:	Not reported
Date TSDF Received Waste:	04/27/2009
TSDF EPA Facility Name:	Not reported
QTY Units:	Not reported
Transporter SEQ ID:	Not reported
Transporter-1 Date:	Not reported
Waste SEQ ID:	Not reported
Waste Type Code 2:	Not reported
Waste Type Code 3:	Not reported
Waste Type Code 4:	Not reported
Waste Type Code 5:	Not reported
Waste Type Code 6:	Not reported
Date Accepted:	Not reported
Manifest Discrepancy Type:	Not reported
Data Entry Number:	Not reported
Was Load Rejected:	No
Reason Load Was Rejected:	Not reported

MAJOR DODGE (Continued) **S108794115**

Waste:

Manifest Year:	Not reported
Waste Code:	D039
Hand Code:	H141
Quantity:	5 G

Manifest Year:	Not reported
Waste Code:	D001
Hand Code:	H141
Quantity:	64 G

Manifest Number:	000455714SKS
EPA ID:	NYR000031815
Date Shipped:	07/10/2007
TSDF EPA ID:	NJD982270506
Transporter EPA ID:	TXR000050930
Transporter 2 EPA ID:	Not reported
Transporter 3 EPA ID:	Not reported
Transporter 4 EPA ID:	Not reported
Transporter 5 EPA ID:	Not reported
Transporter 6 EPA ID:	Not reported
Transporter 7 EPA ID:	Not reported
Transporter 8 EPA ID:	Not reported
Transporter 9 EPA ID:	Not reported
Transporter 10 EPA ID:	Not reported
Date Trans1 Transported Waste:	07/10/2007
Date Trans2 Transported Waste:	Not reported
Date Trans3 Transported Waste:	Not reported
Date Trans4 Transported Waste:	Not reported
Date Trans5 Transported Waste:	Not reported
Date Trans6 Transported Waste:	Not reported
Date Trans7 Transported Waste:	Not reported
Date Trans8 Transported Waste:	Not reported
Date Trans9 Transported Waste:	Not reported
Date Trans10 Transported Waste:	Not reported
Date TSDF Received Waste:	07/16/2007
TSDF EPA Facility Name:	Not reported
QTY Units:	Not reported
Transporter SEQ ID:	Not reported
Transporter-1 Date:	Not reported
Waste SEQ ID:	Not reported
Waste Type Code 2:	Not reported
Waste Type Code 3:	Not reported
Waste Type Code 4:	Not reported
Waste Type Code 5:	Not reported
Waste Type Code 6:	Not reported
Date Accepted:	Not reported
Manifest Discrepancy Type:	Not reported
Data Entry Number:	Not reported
Was Load Rejected:	No
Reason Load Was Rejected:	Not reported

Waste:

Manifest Year:	Not reported
Waste Code:	D039
Hand Code:	H14

MAJOR DODGE (Continued) **S108794115**

Quantity: 5 G

Manifest Number: 002316363SKS
EPA ID: NYR000031815
Date Shipped: 01/19/2010
TSDF EPA ID: NJD002182897
Transporter EPA ID: TXR000050930
Transporter 2 EPA ID: Not reported
Transporter 3 EPA ID: Not reported
Transporter 4 EPA ID: Not reported
Transporter 5 EPA ID: Not reported
Transporter 6 EPA ID: Not reported
Transporter 7 EPA ID: Not reported
Transporter 8 EPA ID: Not reported
Transporter 9 EPA ID: Not reported
Transporter 10 EPA ID: Not reported
Date Trans1 Transported Waste: 01/19/2010
Date Trans2 Transported Waste: Not reported
Date Trans3 Transported Waste: Not reported
Date Trans4 Transported Waste: Not reported
Date Trans5 Transported Waste: Not reported
Date Trans6 Transported Waste: Not reported
Date Trans7 Transported Waste: Not reported
Date Trans8 Transported Waste: Not reported
Date Trans9 Transported Waste: Not reported
Date Trans10 Transported Waste: Not reported
Date TSDF Received Waste: 01/25/2010
TSDF EPA Facility Name: Not reported
QTY Units: Not reported
Transporter SEQ ID: Not reported
Transporter-1 Date: Not reported
Waste SEQ ID: Not reported
Waste Type Code 2: Not reported
Waste Type Code 3: Not reported
Waste Type Code 4: Not reported
Waste Type Code 5: Not reported
Waste Type Code 6: Not reported
Date Accepted: Not reported
Manifest Discrepancy Type: Not reported
Data Entry Number: Not reported
Was Load Rejected: No
Reason Load Was Rejected: Not reported

Waste:
Manifest Year: Not reported
Waste Code: D039
Hand Code: H020
Quantity: 5 G

Manifest Number: 000956184SKS
EPA ID: NYR000031815
Date Shipped: 12/31/2007
TSDF EPA ID: NJD982270506
Transporter EPA ID: TXR000050930
Transporter 2 EPA ID: Not reported
Transporter 3 EPA ID: Not reported

MAJOR DODGE (Continued) **S108794115**

Transporter 4 EPA ID:	Not reported
Transporter 5 EPA ID:	Not reported
Transporter 6 EPA ID:	Not reported
Transporter 7 EPA ID:	Not reported
Transporter 8 EPA ID:	Not reported
Transporter 9 EPA ID:	Not reported
Transporter 10 EPA ID:	Not reported
Date Trans1 Transported Waste:	12/31/2007
Date Trans2 Transported Waste:	Not reported
Date Trans3 Transported Waste:	Not reported
Date Trans4 Transported Waste:	Not reported
Date Trans5 Transported Waste:	Not reported
Date Trans6 Transported Waste:	Not reported
Date Trans7 Transported Waste:	Not reported
Date Trans8 Transported Waste:	Not reported
Date Trans9 Transported Waste:	Not reported
Date Trans10 Transported Waste:	Not reported
Date TSDF Received Waste:	12/31/2007
TSDF EPA Facility Name:	Not reported
QTY Units:	Not reported
Transporter SEQ ID:	Not reported
Transporter-1 Date:	Not reported
Waste SEQ ID:	Not reported
Waste Type Code 2:	Not reported
Waste Type Code 3:	Not reported
Waste Type Code 4:	Not reported
Waste Type Code 5:	Not reported
Waste Type Code 6:	Not reported
Date Accepted:	Not reported
Manifest Discrepancy Type:	Not reported
Data Entry Number:	Not reported
Was Load Rejected:	No
Reason Load Was Rejected:	Not reported

Z202 **HEER METAL WORKS INC** **RCRA-VSQG** **1006810348**
WSW **36-52 36TH ST** **NY MANIFEST** **NYR000110205**
1/8-1/4 **LONG ISLAND CITY, NY 11106**
0.127 mi.
670 ft. **Site 4 of 5 in cluster Z**

Relative: RCRA-VSQG:
Lower

Date Form Received by Agency:		2007-01-01 00:00:00.0
Handler Name:	HEER METAL WORKS INC	
Handler Address:		36-52 36TH ST
Handler City,State,Zip:		LONG ISLAND CITY, NY 11106
EPA ID:		NYR000110205
Contact Name:		FRED EVANS JR
Contact Address:		36TH ST
Contact City,State,Zip:		LONG ISLAND CITY, NY 11106
Contact Telephone:		718-784-7110
Contact Fax:		Not reported
Contact Email:		Not reported
Contact Title:		Not reported
EPA Region:		02
Land Type:		Private
Federal Waste Generator Description:		Conditionally Exempt Small Quantity Generator

Actual:
27 ft.

HEER METAL WORKS INC (Continued) **1006810348**

Non-Notifier:	Not reported
Biennial Report Cycle:	Not reported
Accessibility:	Not reported
Active Site Indicator:	Handler Activities
State District Owner:	NY
State District:	NYSDEC R2
Mailing Address:	36TH ST
Mailing City,State,Zip:	LONG ISLAND CITY, NY 11106
Owner Name:	FRED & WILLIAM EVANS
Owner Type:	Private
Operator Name:	FRED & WILLIAM EVANS
Operator Type:	Private
Short-Term Generator Activity:	No
Importer Activity:	No
Mixed Waste Generator:	No
Transporter Activity:	No
Transfer Facility Activity:	No
Recycler Activity with Storage:	No
Small Quantity On-Site Burner Exemption:	No
Smelting Melting and Refining Furnace Exemption:	No
Underground Injection Control:	No
Off-Site Waste Receipt:	No
Universal Waste Indicator:	No
Universal Waste Destination Facility:	No
Federal Universal Waste:	No
Active Site Fed-Reg Treatment Storage and Disposal Facility:	Not reported
Active Site Converter Treatment storage and Disposal Facility:	Not reported
Active Site State-Reg Treatment Storage and Disposal Facility:	Not reported
Active Site State-Reg Handler:	---
Federal Facility Indicator:	Not reported
Hazardous Secondary Material Indicator:	NN
Sub-Part K Indicator:	Not reported
Commercial TSD Indicator:	No
Treatment Storage and Disposal Type:	Not reported
2018 GPRA Permit Baseline:	Not on the Baseline
2018 GPRA Renewals Baseline:	Not on the Baseline
Permit Renewals Workload Universe:	Not reported
Permit Workload Universe:	Not reported
Permit Progress Universe:	Not reported
Post-Closure Workload Universe:	Not reported
Closure Workload Universe:	Not reported
202 GPRA Corrective Action Baseline:	No
Corrective Action Workload Universe:	No
Subject to Corrective Action Universe:	No
Non-TSDFs Where RCRA CA has Been Imposed Universe:	No
TSDFs Potentially Subject to CA Under 3004 (u)/(v) Universe:	No
TSDFs Only Subject to CA under Discretionary Auth Universe:	No
Corrective Action Priority Ranking:	No NCAPS ranking
Environmental Control Indicator:	No
Institutional Control Indicator:	No
Human Exposure Controls Indicator:	N/A
Groundwater Controls Indicator:	N/A
Operating TSDF Universe:	Not reported
Full Enforcement Universe:	Not reported
Significant Non-Complier Universe:	No
Unaddressed Significant Non-Complier Universe:	No
Addressed Significant Non-Complier Universe:	No

HEER METAL WORKS INC (Continued) **1006810348**

Significant Non-Complier With a Compliance Schedule Universe:	No
Financial Assurance Required:	Not reported
Handler Date of Last Change:	2015-04-14 00:00:00.0
Recognized Trader-Importer:	No
Recognized Trader-Exporter:	No
Importer of Spent Lead Acid Batteries:	No
Exporter of Spent Lead Acid Batteries:	No
Recycler Activity Without Storage:	Not reported
Manifest Broker:	Not reported
Sub-Part P Indicator:	No

Hazardous Waste Summary:

Waste Code:	D007
Waste Description:	CHROMIUM

Handler - Owner Operator:

Owner/Operator Indicator:	Operator
Owner/Operator Name:	FRED & WILLIAM EVANS
Legal Status:	Private
Date Became Current:	2002-11-19 00:00:00.
Date Ended Current:	Not reported
Owner/Operator Address:	36-52 36TH ST
Owner/Operator City,State,Zip:	LONG ISLAND CITY, NY 11106
Owner/Operator Telephone:	718-784-7110
Owner/Operator Telephone Ext:	Not reported
Owner/Operator Fax:	Not reported
Owner/Operator Email:	Not reported

Owner/Operator Indicator:	Owner
Owner/Operator Name:	FRED & WILLIAM EVANS
Legal Status:	Private
Date Became Current:	2002-11-19 00:00:00.
Date Ended Current:	Not reported
Owner/Operator Address:	36-52 36TH ST
Owner/Operator City,State,Zip:	LONG ISLAND CITY, NY 11106
Owner/Operator Telephone:	718-784-7110
Owner/Operator Telephone Ext:	Not reported
Owner/Operator Fax:	Not reported
Owner/Operator Email:	Not reported

Owner/Operator Indicator:	Owner
Owner/Operator Name:	FRED & WILLIAM EVANS
Legal Status:	Private
Date Became Current:	2002-11-19 00:00:00.
Date Ended Current:	Not reported
Owner/Operator Address:	36-52 36TH ST
Owner/Operator City,State,Zip:	LONG ISLAND CITY, NY 11106
Owner/Operator Telephone:	718-784-7110
Owner/Operator Telephone Ext:	Not reported
Owner/Operator Fax:	Not reported
Owner/Operator Email:	Not reported

Owner/Operator Indicator:	Operator
Owner/Operator Name:	FRED & WILLIAM EVANS
Legal Status:	Private

HEER METAL WORKS INC (Continued) **1006810348**

Date Became Current: 2002-11-19 00:00:00.
Date Ended Current: Not reported
Owner/Operator Address: 36-52 36TH ST
Owner/Operator City,State,Zip: LONG ISLAND CITY, NY 11106
Owner/Operator Telephone: 718-784-7110
Owner/Operator Telephone Ext: Not reported
Owner/Operator Fax: Not reported
Owner/Operator Email: Not reported

Historic Generators:
Receive Date: 2006-01-01 00:00:00.0
Handler Name: HEER METAL WORKS INC
Federal Waste Generator Description: Conditionally Exempt Small Quantity Generator
State District Owner: NY
Large Quantity Handler of Universal Waste: No
Recognized Trader Importer: No
Recognized Trader Exporter: No
Spent Lead Acid Battery Importer: No
Spent Lead Acid Battery Exporter: No
Current Record: No
Non Storage Recycler Activity: Not reported
Electronic Manifest Broker: Not reported

Receive Date: 2007-01-01 00:00:00.0
Handler Name: HEER METAL WORKS INC
Federal Waste Generator Description: Conditionally Exempt Small Quantity Generator
State District Owner: NY
Large Quantity Handler of Universal Waste: No
Recognized Trader Importer: No
Recognized Trader Exporter: No
Spent Lead Acid Battery Importer: No
Spent Lead Acid Battery Exporter: No
Current Record: Yes
Non Storage Recycler Activity: Not reported
Electronic Manifest Broker: Not reported

Receive Date: 2002-11-19 00:00:00.0
Handler Name: HEER METAL WORKS INC
Federal Waste Generator Description: Small Quantity Generator
State District Owner: NY
Large Quantity Handler of Universal Waste: No
Recognized Trader Importer: No
Recognized Trader Exporter: No
Spent Lead Acid Battery Importer: No
Spent Lead Acid Battery Exporter: No
Current Record: No
Non Storage Recycler Activity: Not reported
Electronic Manifest Broker: Not reported

List of NAICS Codes and Descriptions:
NAICS Code: 33299
NAICS Description: ALL OTHER FABRICATED METAL PRODUCT MANUFACTURING

Facility Has Received Notices of Violations:
Violations: No Violations Found

HEER METAL WORKS INC (Continued) **1006810348**

Evaluation Action Summary:
Evaluations: No Evaluations Found

NY MANIFEST:
Name: HEER METAL WORKS
Address: 36-52 36TH ST
City,State,Zip: LONG ISLAND CITY, NY 11106
Country: USA
EPA ID: NYR000110205
Facility Status: Not reported
Location Address 1: 36 52 36TH STREET
Code: BP
Location Address 2: Not reported
Total Tanks: Not reported
Location City: LONG ISLAND CITY
Location State: NY
Location Zip: 11106
Location Zip 4: Not reported

NY MANIFEST:
EPAID: NYR000110205
Mailing Name: HEER METAL WORKS
Mailing Contact: FRED EVANS
Mailing Address 1: 3733 31ST ST
Mailing Address 2: Not reported
Mailing City: LONG ISLAND CITY
Mailing State: NY
Mailing Zip: 11101
Mailing Zip 4: 2615
Mailing Country: USA
Mailing Phone: 7187847110

NY MANIFEST:
Document ID: NYG2805822
Manifest Status: Not reported
seq: 01
Year: 2003
Trans1 State ID: MAJ68855
Trans2 State ID: Not reported
Generator Ship Date: 08/19/2003
Trans1 Recv Date: 08/19/2003
Trans2 Recv Date: Not reported
TSD Site Recv Date: 08/22/2003
Part A Recv Date: Not reported
Part B Recv Date: Not reported
Generator EPA ID: NYR000110205
Trans1 EPA ID: MAD985286988
Trans2 EPA ID: Not reported
TSDF ID 1: NYD077444263
TSDF ID 2: Not reported
Manifest Tracking Number: Not reported
Import Indicator: Not reported
Export Indicator: Not reported
Discr Quantity Indicator: Not reported
Discr Type Indicator: Not reported

HEER METAL WORKS INC (Continued) **1006810348**

Discr Residue Indicator:	Not reported
Discr Partial Reject Indicator:	Not reported
Discr Full Reject Indicator:	Not reported
Manifest Ref Number:	Not reported
Alt Facility RCRA ID:	Not reported
Alt Facility Sign Date:	Not reported
MGMT Method Type Code:	Not reported
Waste Code:	D001 - NON-LISTED IGNITABLE WASTES
Waste Code:	Not reported
Waste Code:	Not reported
Waste Code:	Not reported
Waste Code:	Not reported
Waste Code:	Not reported
Quantity:	00060
Units:	P - Pounds
Number of Containers:	001
Container Type:	DF - Fiberboard or plastic drums (glass)
Handling Method:	B Incineration, heat recovery, burning.
Specific Gravity:	01.00
Waste Code:	F003 - UNKNOWN
Waste Code:	Not reported
Waste Code:	Not reported
Waste Code:	Not reported
Waste Code:	Not reported
Quantity:	00045
Units:	P - Pounds
Number of Containers:	001
Container Type:	DF - Fiberboard or plastic drums (glass)
Handling Method:	B Incineration, heat recovery, burning.
Specific Gravity:	01.00
Waste Code:	D002 - NON-LISTED CORROSIVE WASTES
Waste Code:	Not reported
Waste Code:	Not reported
Waste Code:	Not reported
Waste Code:	Not reported
Quantity:	00008
Units:	P - Pounds
Number of Containers:	001
Container Type:	DF - Fiberboard or plastic drums (glass)
Handling Method:	T Chemical, physical, or biological treatment.
Specific Gravity:	01.00

AD203 **CON EDISON** **NY MANIFEST** **S117535954**
NW **34-32 35 ST** **N/A**
1/8-1/4 **QUEENS, NY 11106**
0.127 mi.
671 ft. **Site 6 of 7 in cluster AD**

Relative: **Higher**
Actual: **42 ft.**

NY MANIFEST:

Name:	CON EDISON
Address:	34-32 35 ST
City,State,Zip:	QUEENS, NY 11106
Country:	USA
EPA ID:	NYP004683892
Facility Status:	Not reported
Location Address 1:	34-32 35 ST
Code:	BP

CON EDISON (Continued) **S117535954**

Location Address 2:	SB5992
Total Tanks:	Not reported
Location City:	QUEENS
Location State:	NY
Location Zip:	11106
Location Zip 4:	Not reported

NY MANIFEST:

EPAID:	NYP004683892
Mailing Name:	CON EDISON
Mailing Contact:	CON EDISON
Mailing Address 1:	4 IRVING PL
Mailing Address 2:	15TH FL
Mailing City:	NEW YORK
Mailing State:	NY
Mailing Zip:	10003
Mailing Zip 4:	Not reported
Mailing Country:	USA
Mailing Phone:	Not reported

NY MANIFEST:

Document ID:	Not reported
Manifest Status:	Not reported
seq:	Not reported
Year:	Not reported
Trans1 State ID:	NJD003812047
Trans2 State ID:	Not reported
Generator Ship Date:	10/24/2014
Trans1 Recv Date:	10/24/2014
Trans2 Recv Date:	Not reported
TSD Site Recv Date:	10/27/2014
Part A Recv Date:	Not reported
Part B Recv Date:	Not reported
Generator EPA ID:	NYP004683892
Trans1 EPA ID:	Not reported
Trans2 EPA ID:	Not reported
TSDF ID 1:	NJD991291105
TSDF ID 2:	Not reported
Manifest Tracking Number:	002618095GBF
Import Indicator:	N
Export Indicator:	N
Discr Quantity Indicator:	N
Discr Type Indicator:	N
Discr Residue Indicator:	N
Discr Partial Reject Indicator:	N
Discr Full Reject Indicator:	N
Manifest Ref Number:	Not reported
Alt Facility RCRA ID:	Not reported
Alt Facility Sign Date:	Not reported
MGMT Method Type Code:	H110
Waste Code:	Not reported
Waste Code:	Not reported
Waste Code:	Not reported
Waste Code:	Not reported
Waste Code:	Not reported
Waste Code:	Not reported
Quantity:	80

CON EDISON (Continued) **S117535954**

Units:	G - Gallons (liquids only)* (8.3 pounds)
Number of Containers:	1
Container Type:	TT - Cargo tank, tank trucks
Handling Method:	T Chemical, physical, or biological treatment.
Specific Gravity:	1
Waste Code:	D008
Waste Code 1_2:	Not reported
Waste Code 1_3:	Not reported
Waste Code 1_4:	Not reported
Waste Code 1_5:	Not reported
Waste Code 1_6:	Not reported

AC204 **MYER HOME** **NY Spills** **S106867745**
East **34-05 44TH STREET** **N/A**
1/8-1/4 **QUEENS, NY**
0.127 mi.
673 ft. **Site 2 of 8 in cluster AC**

Relative: **Higher**

Actual: **47 ft.**

SPILLS:

Name:	MYER HOME
Address:	34-05 44TH STREET
City,State,Zip:	QUEENS, NY
Spill Number/Closed Date:	0500121 / 2005-04-06
Facility ID:	0500121
Facility Type:	ER
DER Facility ID:	289398
Site ID:	342999
DEC Region:	2
Spill Cause:	Equipment Failure
Spill Class:	C3
SWIS:	4101
Spill Date:	2005-04-04
Investigator:	MXTIPPLE
Referred To:	Not reported
Reported to Dept:	2005-04-04
CID:	444
Water Affected:	Not reported
Spill Source:	Private Dwelling
Spill Notifier:	Local Agency
Cleanup Ceased:	Not reported
Cleanup Meets Std:	True
Last Inspection:	Not reported
Recommended Penalty:	False
UST Trust:	False
Remediation Phase:	0
Date Entered In Computer:	2005-04-04
Spill Record Last Update:	2005-04-06
Spiller Name:	MRS MYER
Spiller Company:	MYER HOME
Spiller Address:	34-05 44TH STREET
Spiller Company:	001
Contact Name:	MRS MYER
DEC Memo:	"Sangesland spoke to Mrs. Myer. She's a tenent in the building and says the super told her that the fuel line in the basement is broken (HOW/WHERE??) She's pregnent and says she's sick from the smell. NO PBS found on this site ********** From

MYER HOME (Continued) **S106867745**

the real estate search engine Property Shark found the following information: 6 Floor, elevator apartment building with 48 units, built 1932 Owner since 1979 is listed as: Janet Kelman, 114 East 84th St, NY, NY 10028 tel# 212-535-2777 Property manager is: Mr. Jerry Edelman 212-721-0424 (ext 13 or ext 40) J & M Realty Services 21 West 86th St New York, NY 10024-3616 Mr. Edelman says he got an Order on Consent in 2002 or 2003 with a case # D2-6233 He says that paperwork got lost . This data was forwarded to Ben Conlin for PBS action. ********** Mr. Edelman says the spill was just a couple of gallons and was cleaned up quickly - a site visit is probably required. Oil company was Approved Oil no contact number provided Super: Anthony - beeper number 917-333-2653 ********** Tipple made a site visit on 4/5/2005. Met with super and inspected basement & outside fill port. All clean, OK to close"

Remarks: "DEFECTIVE BOILER IN BASEMENT CAUSED LEAKED: NO FURTHER DETAILS AVAILABLE:"

All Materials:

Site ID:	342999
Operable Unit ID:	1101687
Operable Unit:	01
Material ID:	581899
Material Code:	0001A
Material Name:	#2 fuel oil
Case No.:	Not reported
Material FA:	Petroleum
Quantity:	Not reported
Units:	G
Recovered:	.00
Oxygenate:	Not reported

AG205 **39TH ST NORTHEN BLVD** **NY Spills** **S102102859**
SW **39TH ST NORTERN BLVD** **N/A**
1/8-1/4 **SUNNYSIDE, NY**
0.131 mi.
692 ft. **Site 1 of 3 in cluster AG**

Relative: **Lower**
Actual: **28 ft.**

SPILLS:

Name:	39TH ST NORTHEN BLVD
Address:	39TH ST NORTERN BLVD
City,State,Zip:	SUNNYSIDE, NY
Spill Number/Closed Date:	9305784 / 1993-08-10
Facility ID:	9305784
Facility Type:	ER
DER Facility ID:	99470
Site ID:	114003
DEC Region:	2
Spill Cause:	Unknown
Spill Class:	C3
SWIS:	4101
Spill Date:	1993-08-10
Investigator:	KSTANG
Referred To:	Not reported
Reported to Dept:	1993-08-10
CID:	Not reported

39TH ST NORTHEN BLVD (Continued) **S102102859**

Water Affected:	Not reported
Spill Source:	Unknown
Spill Notifier:	Local Agency
Cleanup Ceased:	1993-08-10
Cleanup Meets Std:	True
Last Inspection:	Not reported
Recommended Penalty:	False
UST Trust:	False
Remediation Phase:	0
Date Entered In Computer:	1993-08-30
Spill Record Last Update:	2001-06-01
Spiller Name:	Not reported
Spiller Company:	AMTRACK
Spiller Address:	Not reported
Spiller Company:	999
Contact Name:	Not reported
DEC Memo:	"Prior to Sept, 2004 data translation this spill Lead_DEC Field was TANG "
Remarks:	"NEAR R TOWER - OIL BUBBLING UP FROM HOLE IN GROUND, HOLE IS COVERED WITH PLYWOOD ONGOING FOR SOME TIME - DEP HAZMAT UNIT WILL BE NOTIFIED - SPOKE WITH ROBERTA WEISBROD AND RICH, HAZ WASTE WILL REPOND"

All Materials:

Site ID:	114003
Operable Unit ID:	983954
Operable Unit:	01
Material ID:	395689
Material Code:	0066A
Material Name:	unknown petroleum
Case No.:	Not reported
Material FA:	Petroleum
Quantity:	.00
Units:	L
Recovered:	.00
Oxygenate:	Not reported

Z206 **STAR SERVICE AUTO REPAIR** **RCRA-SQG** **1016974660**
West **36-26 35TH ST** **NY MANIFEST** **NYR000211193**
1/8-1/4 **LONG ISLAND CITY, NY 11106**
0.132 mi.
695 ft. **Site 5 of 5 in cluster Z**

Relative: **Lower**
Actual: **29 ft.**

RCRA-SQG:

Date Form Received by Agency:	2014-07-18 00:00:00.0
Handler Name:	STAR SERVICE AUTO REPAIR
Handler Address:	36-26 35TH ST
Handler City,State,Zip:	LONG ISLAND CITY, NY 11106
EPA ID:	NYR000211193
Contact Name:	ROMAN DIAKIWSKI
Contact Address:	35TH ST
Contact City,State,Zip:	LONG ISLAND CITY, NY 11106
Contact Telephone:	718-784-4403
Contact Fax:	718-784-0758
Contact Email:	ROMAN@STARSERVICENYC.COM
Contact Title:	PRESIDENT
EPA Region:	02
Land Type:	Private

STAR SERVICE AUTO REPAIR (Continued) **1016974660**

Federal Waste Generator Description:	Small Quantity Generator
Non-Notifier:	Not reported
Biennial Report Cycle:	Not reported
Accessibility:	Not reported
Active Site Indicator:	Handler Activities
State District Owner:	NY
State District:	NYSDEC R2
Mailing Address:	35TH ST
Mailing City,State,Zip:	LONG ISLAND CITY, NY 11106
Owner Name:	ROMAN DIAKIWSKI
Owner Type:	Private
Operator Name:	ROMAN DIAKIWSKI
Operator Type:	Private
Short-Term Generator Activity:	No
Importer Activity:	No
Mixed Waste Generator:	No
Transporter Activity:	No
Transfer Facility Activity:	No
Recycler Activity with Storage:	No
Small Quantity On-Site Burner Exemption:	No
Smelting Melting and Refining Furnace Exemption:	No
Underground Injection Control:	No
Off-Site Waste Receipt:	No
Universal Waste Indicator:	No
Universal Waste Destination Facility:	No
Federal Universal Waste:	No
Active Site Fed-Reg Treatment Storage and Disposal Facility:	Not reported
Active Site Converter Treatment storage and Disposal Facility:	Not reported
Active Site State-Reg Treatment Storage and Disposal Facility:	Not reported
Active Site State-Reg Handler:	---
Federal Facility Indicator:	Not reported
Hazardous Secondary Material Indicator:	NN
Sub-Part K Indicator:	Not reported
Commercial TSD Indicator:	No
Treatment Storage and Disposal Type:	Not reported
2018 GPRA Permit Baseline:	Not on the Baseline
2018 GPRA Renewals Baseline:	Not on the Baseline
Permit Renewals Workload Universe:	Not reported
Permit Workload Universe:	Not reported
Permit Progress Universe:	Not reported
Post-Closure Workload Universe:	Not reported
Closure Workload Universe:	Not reported
202 GPRA Corrective Action Baseline:	No
Corrective Action Workload Universe:	No
Subject to Corrective Action Universe:	No
Non-TSDFs Where RCRA CA has Been Imposed Universe:	No
TSDFs Potentially Subject to CA Under 3004 (u)/(v) Universe:	No
TSDFs Only Subject to CA under Discretionary Auth Universe:	No
Corrective Action Priority Ranking:	No NCAPS ranking
Environmental Control Indicator:	No
Institutional Control Indicator:	No
Human Exposure Controls Indicator:	N/A
Groundwater Controls Indicator:	N/A
Operating TSDF Universe:	Not reported
Full Enforcement Universe:	Not reported
Significant Non-Complier Universe:	No
Unaddressed Significant Non-Complier Universe:	No

STAR SERVICE AUTO REPAIR (Continued) **1016974660**

Addressed Significant Non-Complier Universe:	Yes
Significant Non-Complier With a Compliance Schedule Universe:	Yes
Financial Assurance Required:	Not reported
Handler Date of Last Change:	2016-07-08 14:47:26.0
Recognized Trader-Importer:	No
Recognized Trader-Exporter:	No
Importer of Spent Lead Acid Batteries:	No
Exporter of Spent Lead Acid Batteries:	No
Recycler Activity Without Storage:	Not reported
Manifest Broker:	Not reported
Sub-Part P Indicator:	No

Hazardous Waste Summary:

Waste Code:	D018
Waste Description:	BENZENE
Waste Code:	D035
Waste Description:	METHYL ETHYL KETONE

Handler - Owner Operator:

Owner/Operator Indicator:	Owner
Owner/Operator Name:	ROMAN DIAKIWSKI
Legal Status:	Private
Date Became Current:	1996-11-01 00:00:00.
Date Ended Current:	Not reported
Owner/Operator Address:	Not reported
Owner/Operator City,State,Zip:	Not reported
Owner/Operator Telephone:	Not reported
Owner/Operator Telephone Ext:	Not reported
Owner/Operator Fax:	Not reported
Owner/Operator Email:	Not reported
Owner/Operator Indicator:	Operator
Owner/Operator Name:	ROMAN DIAKIWSKI
Legal Status:	Private
Date Became Current:	1996-11-01 00:00:00.
Date Ended Current:	Not reported
Owner/Operator Address:	Not reported
Owner/Operator City,State,Zip:	Not reported
Owner/Operator Telephone:	Not reported
Owner/Operator Telephone Ext:	Not reported
Owner/Operator Fax:	Not reported
Owner/Operator Email:	Not reported

Historic Generators:

Receive Date:	2014-07-18 00:00:00.0
Handler Name:	STAR SERVICE AUTO REPAIR
Federal Waste Generator Description:	Small Quantity Generator
State District Owner:	NY
Large Quantity Handler of Universal Waste:	No
Recognized Trader Importer:	No
Recognized Trader Exporter:	No
Spent Lead Acid Battery Importer:	No
Spent Lead Acid Battery Exporter:	No
Current Record:	Yes

STAR SERVICE AUTO REPAIR (Continued) **1016974660**

Non Storage Recycler Activity: Not reported
Electronic Manifest Broker: Not reported

List of NAICS Codes and Descriptions:
NAICS Code: 81119
NAICS Description: OTHER AUTOMOTIVE REPAIR AND MAINTENANCE

Facility Has Received Notices of Violation:
Found Violation: Yes
Agency Which Determined Violation: State
Violation Short Description: State Statute or Regulation
Date Violation was Determined: 2017-11-08 00:00:00.0
Actual Return to Compliance Date: Not reported
Return to Compliance Qualifier: Not reported
Violation Responsible Agency: State
Scheduled Compliance Date: Not reported
Enforcement Identifier: 001
Date of Enforcement Action: 2019-01-10 00:00:00.0
Enforcement Responsible Agency: State
Enforcement Docket Number: 2-20180712-216
Enforcement Attorney: RS
Corrective Action Component: No
Appeal Initiated Date: Not reported
Appeal Resolution Date: Not reported
Disposition Status Date: Not reported
Disposition Status: Not reported
Disposition Status Description: Not reported
Consent/Final Order Sequence Number: Not reported
Consent/Final Order Respondent Name: Not reported
Consent/Final Order Lead Agency: Not reported
Enforcement Type: INITIAL 3008(A) COMPLIANCE
Enforcement Responsible Person: NYJRI
Enforcement Responsible Sub-Organization: CO
SEP Sequence Number: Not reported
SEP Expenditure Amount: Not reported
SEP Scheduled Completion Date: Not reported
SEP Actual Date: Not reported
SEP Defaulted Date: Not reported
SEP Type: Not reported
SEP Type Description: Not reported
Proposed Amount: 11500
Final Monetary Amount: Not reported
Paid Amount: Not reported
Final Count: Not reported
Final Amount: Not reported

Found Violation: Yes
Agency Which Determined Violation: State
Violation Short Description: Generators - Pre-transport
Date Violation was Determined: 2017-11-08 00:00:00.0
Actual Return to Compliance Date: Not reported
Return to Compliance Qualifier: Not reported
Violation Responsible Agency: State
Scheduled Compliance Date: Not reported
Enforcement Identifier: 001
Date of Enforcement Action: 2019-01-10 00:00:00.0

STAR SERVICE AUTO REPAIR (Continued) **1016974660**

Enforcement Responsible Agency: State
Enforcement Docket Number: 2-20180712-216
Enforcement Attorney: RS
Corrective Action Component: No
Appeal Initiated Date: Not reported
Appeal Resolution Date: Not reported
Disposition Status Date: Not reported
Disposition Status: Not reported
Disposition Status Description: Not reported
Consent/Final Order Sequence Number: Not reported
Consent/Final Order Respondent Name: Not reported
Consent/Final Order Lead Agency: Not reported
Enforcement Type: INITIAL 3008(A) COMPLIANCE
Enforcement Responsible Person: NYJRI
Enforcement Responsible Sub-Organization: CO
SEP Sequence Number: Not reported
SEP Expenditure Amount: Not reported
SEP Scheduled Completion Date: Not reported
SEP Actual Date: Not reported
SEP Defaulted Date: Not reported
SEP Type: Not reported
SEP Type Description: Not reported
Proposed Amount: 11500
Final Monetary Amount: Not reported
Paid Amount: Not reported
Final Count: Not reported
Final Amount: Not reported

Found Violation: Yes
Agency Which Determined Violation: State
Violation Short Description: Generators - Pre-transport
Date Violation was Determined: 2017-11-08 00:00:00.0
Actual Return to Compliance Date: Not reported
Return to Compliance Qualifier: Not reported
Violation Responsible Agency: State
Scheduled Compliance Date: Not reported
Enforcement Identifier: 001
Date of Enforcement Action: 2019-01-10 00:00:00.0
Enforcement Responsible Agency: State
Enforcement Docket Number: 2-20180712-216
Enforcement Attorney: RS
Corrective Action Component: No
Appeal Initiated Date: Not reported
Appeal Resolution Date: Not reported
Disposition Status Date: Not reported
Disposition Status: Not reported
Disposition Status Description: Not reported
Consent/Final Order Sequence Number: Not reported
Consent/Final Order Respondent Name: Not reported
Consent/Final Order Lead Agency: Not reported
Enforcement Type: INITIAL 3008(A) COMPLIANCE
Enforcement Responsible Person: NYJRI
Enforcement Responsible Sub-Organization: CO
SEP Sequence Number: Not reported
SEP Expenditure Amount: Not reported
SEP Scheduled Completion Date: Not reported
SEP Actual Date: Not reported

STAR SERVICE AUTO REPAIR (Continued) **1016974660**

SEP Defaulted Date: Not reported
SEP Type: Not reported
SEP Type Description: Not reported
Proposed Amount: 11500
Final Monetary Amount: Not reported
Paid Amount: Not reported
Final Count: Not reported
Final Amount: Not reported

Found Violation: Yes
Agency Which Determined Violation: State
Violation Short Description: Generators - Manifest
Date Violation was Determined: 2017-11-08 00:00:00.0
Actual Return to Compliance Date: Not reported
Return to Compliance Qualifier: Not reported
Violation Responsible Agency: State
Scheduled Compliance Date: Not reported
Enforcement Identifier: 001
Date of Enforcement Action: 2019-01-10 00:00:00.0
Enforcement Responsible Agency: State
Enforcement Docket Number: 2-20180712-216
Enforcement Attorney: RS
Corrective Action Component: No
Appeal Initiated Date: Not reported
Appeal Resolution Date: Not reported
Disposition Status Date: Not reported
Disposition Status: Not reported
Disposition Status Description: Not reported
Consent/Final Order Sequence Number:Not reported
Consent/Final Order Respondent Name: Not reported
Consent/Final Order Lead Agency: Not reported
Enforcement Type: INITIAL 3008(A) COMPLIANCE
Enforcement Responsible Person: NYJRI
Enforcement Responsible Sub-Organization: CO
SEP Sequence Number: Not reported
SEP Expenditure Amount: Not reported
SEP Scheduled Completion Date: Not reported
SEP Actual Date: Not reported
SEP Defaulted Date: Not reported
SEP Type: Not reported
SEP Type Description: Not reported
Proposed Amount: 11500
Final Monetary Amount: Not reported
Paid Amount: Not reported
Final Count: Not reported
Final Amount: Not reported

Found Violation: Yes
Agency Which Determined Violation: State
Violation Short Description: TSD IS-Preparedness and Prevention
Date Violation was Determined: 2017-11-08 00:00:00.0
Actual Return to Compliance Date: Not reported
Return to Compliance Qualifier: Not reported
Violation Responsible Agency: State
Scheduled Compliance Date: Not reported
Enforcement Identifier: 001
Date of Enforcement Action: 2017-11-20 00:00:00.0

STAR SERVICE AUTO REPAIR (Continued) **1016974660**

Enforcement Responsible Agency: State
Enforcement Docket Number: Not reported
Enforcement Attorney: Not reported
Corrective Action Component: No
Appeal Initiated Date: Not reported
Appeal Resolution Date: Not reported
Disposition Status Date: Not reported
Disposition Status: Not reported
Disposition Status Description: Not reported
Consent/Final Order Sequence Number: Not reported
Consent/Final Order Respondent Name: Not reported
Consent/Final Order Lead Agency: Not reported
Enforcement Type: LETTER OF INTENT TO INITIATE ENFORCEMENT ACTION
Enforcement Responsible Person: NYSR
Enforcement Responsible Sub-Organization: R2
SEP Sequence Number: Not reported
SEP Expenditure Amount: Not reported
SEP Scheduled Completion Date: Not reported
SEP Actual Date: Not reported
SEP Defaulted Date: Not reported
SEP Type: Not reported
SEP Type Description: Not reported
Proposed Amount: Not reported
Final Monetary Amount: Not reported
Paid Amount: Not reported
Final Count: Not reported
Final Amount: Not reported

Found Violation: Yes
Agency Which Determined Violation: State
Violation Short Description: TSD IS-Container Use and Management
Date Violation was Determined: 2017-11-08 00:00:00.0
Actual Return to Compliance Date: Not reported
Return to Compliance Qualifier: Not reported
Violation Responsible Agency: State
Scheduled Compliance Date: Not reported
Enforcement Identifier: 001
Date of Enforcement Action: 2017-11-20 00:00:00.0
Enforcement Responsible Agency: State
Enforcement Docket Number: Not reported
Enforcement Attorney: Not reported
Corrective Action Component: No
Appeal Initiated Date: Not reported
Appeal Resolution Date: Not reported
Disposition Status Date: Not reported
Disposition Status: Not reported
Disposition Status Description: Not reported
Consent/Final Order Sequence Number: Not reported
Consent/Final Order Respondent Name: Not reported
Consent/Final Order Lead Agency: Not reported
Enforcement Type: LETTER OF INTENT TO INITIATE ENFORCEMENT ACTION
Enforcement Responsible Person: NYSR
Enforcement Responsible Sub-Organization: R2
SEP Sequence Number: Not reported
SEP Expenditure Amount: Not reported
SEP Scheduled Completion Date: Not reported
SEP Actual Date: Not reported

STAR SERVICE AUTO REPAIR (Continued) **1016974660**

SEP Defaulted Date: Not reported
SEP Type: Not reported
SEP Type Description: Not reported
Proposed Amount: Not reported
Final Monetary Amount: Not reported
Paid Amount: Not reported
Final Count: Not reported
Final Amount: Not reported

Found Violation: Yes
Agency Which Determined Violation: State
Violation Short Description: State Statute or Regulation
Date Violation was Determined: 2017-11-08 00:00:00.0
Actual Return to Compliance Date: Not reported
Return to Compliance Qualifier: Not reported
Violation Responsible Agency: State
Scheduled Compliance Date: Not reported
Enforcement Identifier: 001
Date of Enforcement Action: 2017-11-20 00:00:00.0
Enforcement Responsible Agency: State
Enforcement Docket Number: Not reported
Enforcement Attorney: Not reported
Corrective Action Component: No
Appeal Initiated Date: Not reported
Appeal Resolution Date: Not reported
Disposition Status Date: Not reported
Disposition Status: Not reported
Disposition Status Description: Not reported
Consent/Final Order Sequence Number: Not reported
Consent/Final Order Respondent Name: Not reported
Consent/Final Order Lead Agency: Not reported
Enforcement Type: LETTER OF INTENT TO INITIATE ENFORCEMENT ACTION
Enforcement Responsible Person: NYSR
Enforcement Responsible Sub-Organization: R2
SEP Sequence Number: Not reported
SEP Expenditure Amount: Not reported
SEP Scheduled Completion Date: Not reported
SEP Actual Date: Not reported
SEP Defaulted Date: Not reported
SEP Type: Not reported
SEP Type Description: Not reported
Proposed Amount: Not reported
Final Monetary Amount: Not reported
Paid Amount: Not reported
Final Count: Not reported
Final Amount: Not reported

Found Violation: Yes
Agency Which Determined Violation: State
Violation Short Description: Generators - Pre-transport
Date Violation was Determined: 2017-11-08 00:00:00.0
Actual Return to Compliance Date: Not reported
Return to Compliance Qualifier: Not reported
Violation Responsible Agency: State
Scheduled Compliance Date: Not reported
Enforcement Identifier: 001
Date of Enforcement Action: 2017-11-20 00:00:00.0

STAR SERVICE AUTO REPAIR (Continued) **1016974660**

Enforcement Responsible Agency: State
Enforcement Docket Number: Not reported
Enforcement Attorney: Not reported
Corrective Action Component: No
Appeal Initiated Date: Not reported
Appeal Resolution Date: Not reported
Disposition Status Date: Not reported
Disposition Status: Not reported
Disposition Status Description: Not reported
Consent/Final Order Sequence Number: Not reported
Consent/Final Order Respondent Name: Not reported
Consent/Final Order Lead Agency: Not reported
Enforcement Type: LETTER OF INTENT TO INITIATE ENFORCEMENT ACTION
Enforcement Responsible Person: NYSR
Enforcement Responsible Sub-Organization: R2
SEP Sequence Number: Not reported
SEP Expenditure Amount: Not reported
SEP Scheduled Completion Date: Not reported
SEP Actual Date: Not reported
SEP Defaulted Date: Not reported
SEP Type: Not reported
SEP Type Description: Not reported
Proposed Amount: Not reported
Final Monetary Amount: Not reported
Paid Amount: Not reported
Final Count: Not reported
Final Amount: Not reported

Found Violation: Yes
Agency Which Determined Violation: State
Violation Short Description: Generators - Pre-transport
Date Violation was Determined: 2017-11-08 00:00:00.0
Actual Return to Compliance Date: Not reported
Return to Compliance Qualifier: Not reported
Violation Responsible Agency: State
Scheduled Compliance Date: Not reported
Enforcement Identifier: 001
Date of Enforcement Action: 2019-01-10 00:00:00.0
Enforcement Responsible Agency: State
Enforcement Docket Number: 2-20180712-216
Enforcement Attorney: RS
Corrective Action Component: No
Appeal Initiated Date: Not reported
Appeal Resolution Date: Not reported
Disposition Status Date: Not reported
Disposition Status: Not reported
Disposition Status Description: Not reported
Consent/Final Order Sequence Number: Not reported
Consent/Final Order Respondent Name: Not reported
Consent/Final Order Lead Agency: Not reported
Enforcement Type: INITIAL 3008(A) COMPLIANCE
Enforcement Responsible Person: NYJRI
Enforcement Responsible Sub-Organization: CO
SEP Sequence Number: Not reported
SEP Expenditure Amount: Not reported
SEP Scheduled Completion Date: Not reported
SEP Actual Date: Not reported

STAR SERVICE AUTO REPAIR (Continued) **1016974660**

SEP Defaulted Date: Not reported
SEP Type: Not reported
SEP Type Description: Not reported
Proposed Amount: 11500
Final Monetary Amount: Not reported
Paid Amount: Not reported
Final Count: Not reported
Final Amount: Not reported

Found Violation: Yes
Agency Which Determined Violation: State
Violation Short Description: Generators - Manifest
Date Violation was Determined: 2017-11-08 00:00:00.0
Actual Return to Compliance Date: Not reported
Return to Compliance Qualifier: Not reported
Violation Responsible Agency: State
Scheduled Compliance Date: Not reported
Enforcement Identifier: 001
Date of Enforcement Action: 2017-11-20 00:00:00.0
Enforcement Responsible Agency: State
Enforcement Docket Number: Not reported
Enforcement Attorney: Not reported
Corrective Action Component: No
Appeal Initiated Date: Not reported
Appeal Resolution Date: Not reported
Disposition Status Date: Not reported
Disposition Status: Not reported
Disposition Status Description: Not reported
Consent/Final Order Sequence Number:Not reported
Consent/Final Order Respondent Name: Not reported
Consent/Final Order Lead Agency: Not reported
Enforcement Type: LETTER OF INTENT TO INITIATE ENFORCEMENT ACTION
Enforcement Responsible Person: NYSR
Enforcement Responsible Sub-Organization: R2
SEP Sequence Number: Not reported
SEP Expenditure Amount: Not reported
SEP Scheduled Completion Date: Not reported
SEP Actual Date: Not reported
SEP Defaulted Date: Not reported
SEP Type: Not reported
SEP Type Description: Not reported
Proposed Amount: Not reported
Final Monetary Amount: Not reported
Paid Amount: Not reported
Final Count: Not reported
Final Amount: Not reported

Found Violation: Yes
Agency Which Determined Violation: State
Violation Short Description: TSD IS-Preparedness and Prevention
Date Violation was Determined: 2017-11-08 00:00:00.0
Actual Return to Compliance Date: Not reported
Return to Compliance Qualifier: Not reported
Violation Responsible Agency: State
Scheduled Compliance Date: Not reported
Enforcement Identifier: 001
Date of Enforcement Action: 2017-11-20 00:00:00.0

STAR SERVICE AUTO REPAIR (Continued) **1016974660**

Enforcement Responsible Agency: State
Enforcement Docket Number: Not reported
Enforcement Attorney: Not reported
Corrective Action Component: No
Appeal Initiated Date: Not reported
Appeal Resolution Date: Not reported
Disposition Status Date: Not reported
Disposition Status: Not reported
Disposition Status Description: Not reported
Consent/Final Order Sequence Number: Not reported
Consent/Final Order Respondent Name: Not reported
Consent/Final Order Lead Agency: Not reported
Enforcement Type: LETTER OF INTENT TO INITIATE ENFORCEMENT ACTION
Enforcement Responsible Person: NYSR
Enforcement Responsible Sub-Organization: R2
SEP Sequence Number: Not reported
SEP Expenditure Amount: Not reported
SEP Scheduled Completion Date: Not reported
SEP Actual Date: Not reported
SEP Defaulted Date: Not reported
SEP Type: Not reported
SEP Type Description: Not reported
Proposed Amount: Not reported
Final Monetary Amount: Not reported
Paid Amount: Not reported
Final Count: Not reported
Final Amount: Not reported

Found Violation: Yes
Agency Which Determined Violation: State
Violation Short Description: Generators - Pre-transport
Date Violation was Determined: 2017-11-08 00:00:00.0
Actual Return to Compliance Date: Not reported
Return to Compliance Qualifier: Not reported
Violation Responsible Agency: State
Scheduled Compliance Date: Not reported
Enforcement Identifier: 001
Date of Enforcement Action: 2019-01-10 00:00:00.0
Enforcement Responsible Agency: State
Enforcement Docket Number: 2-20180712-216
Enforcement Attorney: RS
Corrective Action Component: No
Appeal Initiated Date: Not reported
Appeal Resolution Date: Not reported
Disposition Status Date: Not reported
Disposition Status: Not reported
Disposition Status Description: Not reported
Consent/Final Order Sequence Number: Not reported
Consent/Final Order Respondent Name: Not reported
Consent/Final Order Lead Agency: Not reported
Enforcement Type: INITIAL 3008(A) COMPLIANCE
Enforcement Responsible Person: NYJRI
Enforcement Responsible Sub-Organization: CO
SEP Sequence Number: Not reported
SEP Expenditure Amount: Not reported
SEP Scheduled Completion Date: Not reported
SEP Actual Date: Not reported

STAR SERVICE AUTO REPAIR (Continued) **1016974660**

SEP Defaulted Date: Not reported
SEP Type: Not reported
SEP Type Description: Not reported
Proposed Amount: 11500
Final Monetary Amount: Not reported
Paid Amount: Not reported
Final Count: Not reported
Final Amount: Not reported

Found Violation: Yes
Agency Which Determined Violation: State
Violation Short Description: TSD IS-Preparedness and Prevention
Date Violation was Determined: 2017-11-08 00:00:00.0
Actual Return to Compliance Date: Not reported
Return to Compliance Qualifier: Not reported
Violation Responsible Agency: State
Scheduled Compliance Date: Not reported
Enforcement Identifier: 001
Date of Enforcement Action: 2019-01-10 00:00:00.0
Enforcement Responsible Agency: State
Enforcement Docket Number: 2-20180712-216
Enforcement Attorney: RS
Corrective Action Component: No
Appeal Initiated Date: Not reported
Appeal Resolution Date: Not reported
Disposition Status Date: Not reported
Disposition Status: Not reported
Disposition Status Description: Not reported
Consent/Final Order Sequence Number: Not reported
Consent/Final Order Respondent Name: Not reported
Consent/Final Order Lead Agency: Not reported
Enforcement Type: INITIAL 3008(A) COMPLIANCE
Enforcement Responsible Person: NYJRI
Enforcement Responsible Sub-Organization: CO
SEP Sequence Number: Not reported
SEP Expenditure Amount: Not reported
SEP Scheduled Completion Date: Not reported
SEP Actual Date: Not reported
SEP Defaulted Date: Not reported
SEP Type: Not reported
SEP Type Description: Not reported
Proposed Amount: 11500
Final Monetary Amount: Not reported
Paid Amount: Not reported
Final Count: Not reported
Final Amount: Not reported

Found Violation: Yes
Agency Which Determined Violation: State
Violation Short Description: TSD IS-Preparedness and Prevention
Date Violation was Determined: 2017-11-08 00:00:00.0
Actual Return to Compliance Date: Not reported
Return to Compliance Qualifier: Not reported
Violation Responsible Agency: State
Scheduled Compliance Date: Not reported
Enforcement Identifier: 001
Date of Enforcement Action: 2019-01-10 00:00:00.0

STAR SERVICE AUTO REPAIR (Continued) **1016974660**

Enforcement Responsible Agency: State
Enforcement Docket Number: 2-20180712-216
Enforcement Attorney: RS
Corrective Action Component: No
Appeal Initiated Date: Not reported
Appeal Resolution Date: Not reported
Disposition Status Date: Not reported
Disposition Status: Not reported
Disposition Status Description: Not reported
Consent/Final Order Sequence Number: Not reported
Consent/Final Order Respondent Name: Not reported
Consent/Final Order Lead Agency: Not reported
Enforcement Type: INITIAL 3008(A) COMPLIANCE
Enforcement Responsible Person: NYJRI
Enforcement Responsible Sub-Organization: CO
SEP Sequence Number: Not reported
SEP Expenditure Amount: Not reported
SEP Scheduled Completion Date: Not reported
SEP Actual Date: Not reported
SEP Defaulted Date: Not reported
SEP Type: Not reported
SEP Type Description: Not reported
Proposed Amount: 11500
Final Monetary Amount: Not reported
Paid Amount: Not reported
Final Count: Not reported
Final Amount: Not reported

Found Violation: Yes
Agency Which Determined Violation: State
Violation Short Description: Generators - Pre-transport
Date Violation was Determined: 2017-11-08 00:00:00.0
Actual Return to Compliance Date: Not reported
Return to Compliance Qualifier: Not reported
Violation Responsible Agency: State
Scheduled Compliance Date: Not reported
Enforcement Identifier: 001
Date of Enforcement Action: 2019-01-10 00:00:00.0
Enforcement Responsible Agency: State
Enforcement Docket Number: 2-20180712-216
Enforcement Attorney: RS
Corrective Action Component: No
Appeal Initiated Date: Not reported
Appeal Resolution Date: Not reported
Disposition Status Date: Not reported
Disposition Status: Not reported
Disposition Status Description: Not reported
Consent/Final Order Sequence Number: Not reported
Consent/Final Order Respondent Name: Not reported
Consent/Final Order Lead Agency: Not reported
Enforcement Type: INITIAL 3008(A) COMPLIANCE
Enforcement Responsible Person: NYJRI
Enforcement Responsible Sub-Organization: CO
SEP Sequence Number: Not reported
SEP Expenditure Amount: Not reported
SEP Scheduled Completion Date: Not reported
SEP Actual Date: Not reported

STAR SERVICE AUTO REPAIR (Continued) **1016974660**

SEP Defaulted Date: Not reported
SEP Type: Not reported
SEP Type Description: Not reported
Proposed Amount: 11500
Final Monetary Amount: Not reported
Paid Amount: Not reported
Final Count: Not reported
Final Amount: Not reported

Found Violation: Yes
Agency Which Determined Violation: State
Violation Short Description: Generators - Pre-transport
Date Violation was Determined: 2017-11-08 00:00:00.0
Actual Return to Compliance Date: Not reported
Return to Compliance Qualifier: Not reported
Violation Responsible Agency: State
Scheduled Compliance Date: Not reported
Enforcement Identifier: 001
Date of Enforcement Action: 2019-01-10 00:00:00.0
Enforcement Responsible Agency: State
Enforcement Docket Number: 2-20180712-216
Enforcement Attorney: RS
Corrective Action Component: No
Appeal Initiated Date: Not reported
Appeal Resolution Date: Not reported
Disposition Status Date: Not reported
Disposition Status: Not reported
Disposition Status Description: Not reported
Consent/Final Order Sequence Number:Not reported
Consent/Final Order Respondent Name: Not reported
Consent/Final Order Lead Agency: Not reported
Enforcement Type: INITIAL 3008(A) COMPLIANCE
Enforcement Responsible Person: NYJRI
Enforcement Responsible Sub-Organization: CO
SEP Sequence Number: Not reported
SEP Expenditure Amount: Not reported
SEP Scheduled Completion Date: Not reported
SEP Actual Date: Not reported
SEP Defaulted Date: Not reported
SEP Type: Not reported
SEP Type Description: Not reported
Proposed Amount: 11500
Final Monetary Amount: Not reported
Paid Amount: Not reported
Final Count: Not reported
Final Amount: Not reported

Found Violation: Yes
Agency Which Determined Violation: State
Violation Short Description: Generators - Pre-transport
Date Violation was Determined: 2017-11-08 00:00:00.0
Actual Return to Compliance Date: Not reported
Return to Compliance Qualifier: Not reported
Violation Responsible Agency: State
Scheduled Compliance Date: Not reported
Enforcement Identifier: 001
Date of Enforcement Action: 2017-11-20 00:00:00.0

STAR SERVICE AUTO REPAIR (Continued) **1016974660**

Enforcement Responsible Agency: State
Enforcement Docket Number: Not reported
Enforcement Attorney: Not reported
Corrective Action Component: No
Appeal Initiated Date: Not reported
Appeal Resolution Date: Not reported
Disposition Status Date: Not reported
Disposition Status: Not reported
Disposition Status Description: Not reported
Consent/Final Order Sequence Number: Not reported
Consent/Final Order Respondent Name: Not reported
Consent/Final Order Lead Agency: Not reported
Enforcement Type: LETTER OF INTENT TO INITIATE ENFORCEMENT ACTION
Enforcement Responsible Person: NYSR
Enforcement Responsible Sub-Organization: R2
SEP Sequence Number: Not reported
SEP Expenditure Amount: Not reported
SEP Scheduled Completion Date: Not reported
SEP Actual Date: Not reported
SEP Defaulted Date: Not reported
SEP Type: Not reported
SEP Type Description: Not reported
Proposed Amount: Not reported
Final Monetary Amount: Not reported
Paid Amount: Not reported
Final Count: Not reported
Final Amount: Not reported

Found Violation: Yes
Agency Which Determined Violation: State
Violation Short Description: Generators - Pre-transport
Date Violation was Determined: 2017-11-08 00:00:00.0
Actual Return to Compliance Date: Not reported
Return to Compliance Qualifier: Not reported
Violation Responsible Agency: State
Scheduled Compliance Date: Not reported
Enforcement Identifier: 001
Date of Enforcement Action: 2019-01-10 00:00:00.0
Enforcement Responsible Agency: State
Enforcement Docket Number: 2-20180712-216
Enforcement Attorney: RS
Corrective Action Component: No
Appeal Initiated Date: Not reported
Appeal Resolution Date: Not reported
Disposition Status Date: Not reported
Disposition Status: Not reported
Disposition Status Description: Not reported
Consent/Final Order Sequence Number: Not reported
Consent/Final Order Respondent Name: Not reported
Consent/Final Order Lead Agency: Not reported
Enforcement Type: INITIAL 3008(A) COMPLIANCE
Enforcement Responsible Person: NYJRI
Enforcement Responsible Sub-Organization: CO
SEP Sequence Number: Not reported
SEP Expenditure Amount: Not reported
SEP Scheduled Completion Date: Not reported
SEP Actual Date: Not reported

STAR SERVICE AUTO REPAIR (Continued) **1016974660**

SEP Defaulted Date: Not reported
SEP Type: Not reported
SEP Type Description: Not reported
Proposed Amount: 11500
Final Monetary Amount: Not reported
Paid Amount: Not reported
Final Count: Not reported
Final Amount: Not reported

Found Violation: Yes
Agency Which Determined Violation: State
Violation Short Description: Generators - Pre-transport
Date Violation was Determined: 2017-11-08 00:00:00.0
Actual Return to Compliance Date: Not reported
Return to Compliance Qualifier: Not reported
Violation Responsible Agency: State
Scheduled Compliance Date: Not reported
Enforcement Identifier: 001
Date of Enforcement Action: 2017-11-20 00:00:00.0
Enforcement Responsible Agency: State
Enforcement Docket Number: Not reported
Enforcement Attorney: Not reported
Corrective Action Component: No
Appeal Initiated Date: Not reported
Appeal Resolution Date: Not reported
Disposition Status Date: Not reported
Disposition Status: Not reported
Disposition Status Description: Not reported
Consent/Final Order Sequence Number: Not reported
Consent/Final Order Respondent Name: Not reported
Consent/Final Order Lead Agency: Not reported
Enforcement Type: LETTER OF INTENT TO INITIATE ENFORCEMENT ACTION
Enforcement Responsible Person: NYSR
Enforcement Responsible Sub-Organization: R2
SEP Sequence Number: Not reported
SEP Expenditure Amount: Not reported
SEP Scheduled Completion Date: Not reported
SEP Actual Date: Not reported
SEP Defaulted Date: Not reported
SEP Type: Not reported
SEP Type Description: Not reported
Proposed Amount: Not reported
Final Monetary Amount: Not reported
Paid Amount: Not reported
Final Count: Not reported
Final Amount: Not reported

Found Violation: Yes
Agency Which Determined Violation: State
Violation Short Description: TSD IS-Container Use and Management
Date Violation was Determined: 2017-11-08 00:00:00.0
Actual Return to Compliance Date: Not reported
Return to Compliance Qualifier: Not reported
Violation Responsible Agency: State
Scheduled Compliance Date: Not reported
Enforcement Identifier: 001
Date of Enforcement Action: 2019-01-10 00:00:00.0

STAR SERVICE AUTO REPAIR (Continued) **1016974660**

Enforcement Responsible Agency: State
Enforcement Docket Number: 2-20180712-216
Enforcement Attorney: RS
Corrective Action Component: No
Appeal Initiated Date: Not reported
Appeal Resolution Date: Not reported
Disposition Status Date: Not reported
Disposition Status: Not reported
Disposition Status Description: Not reported
Consent/Final Order Sequence Number: Not reported
Consent/Final Order Respondent Name: Not reported
Consent/Final Order Lead Agency: Not reported
Enforcement Type: INITIAL 3008(A) COMPLIANCE
Enforcement Responsible Person: NYJRI
Enforcement Responsible Sub-Organization: CO
SEP Sequence Number: Not reported
SEP Expenditure Amount: Not reported
SEP Scheduled Completion Date: Not reported
SEP Actual Date: Not reported
SEP Defaulted Date: Not reported
SEP Type: Not reported
SEP Type Description: Not reported
Proposed Amount: 11500
Final Monetary Amount: Not reported
Paid Amount: Not reported
Final Count: Not reported
Final Amount: Not reported

Found Violation: Yes
Agency Which Determined Violation: State
Violation Short Description: Generators - Pre-transport
Date Violation was Determined: 2017-11-08 00:00:00.0
Actual Return to Compliance Date: Not reported
Return to Compliance Qualifier: Not reported
Violation Responsible Agency: State
Scheduled Compliance Date: Not reported
Enforcement Identifier: 001
Date of Enforcement Action: 2017-11-20 00:00:00.0
Enforcement Responsible Agency: State
Enforcement Docket Number: Not reported
Enforcement Attorney: Not reported
Corrective Action Component: No
Appeal Initiated Date: Not reported
Appeal Resolution Date: Not reported
Disposition Status Date: Not reported
Disposition Status: Not reported
Disposition Status Description: Not reported
Consent/Final Order Sequence Number: Not reported
Consent/Final Order Respondent Name: Not reported
Consent/Final Order Lead Agency: Not reported
Enforcement Type: LETTER OF INTENT TO INITIATE ENFORCEMENT ACTION
Enforcement Responsible Person: NYSR
Enforcement Responsible Sub-Organization: R2
SEP Sequence Number: Not reported
SEP Expenditure Amount: Not reported
SEP Scheduled Completion Date: Not reported
SEP Actual Date: Not reported

STAR SERVICE AUTO REPAIR (Continued) **1016974660**

SEP Defaulted Date: Not reported
SEP Type: Not reported
SEP Type Description: Not reported
Proposed Amount: Not reported
Final Monetary Amount: Not reported
Paid Amount: Not reported
Final Count: Not reported
Final Amount: Not reported

Found Violation: Yes
Agency Which Determined Violation: State
Violation Short Description: Generators - Pre-transport
Date Violation was Determined: 2017-11-08 00:00:00.0
Actual Return to Compliance Date: Not reported
Return to Compliance Qualifier: Not reported
Violation Responsible Agency: State
Scheduled Compliance Date: Not reported
Enforcement Identifier: 001
Date of Enforcement Action: 2019-01-10 00:00:00.0
Enforcement Responsible Agency: State
Enforcement Docket Number: 2-20180712-216
Enforcement Attorney: RS
Corrective Action Component: No
Appeal Initiated Date: Not reported
Appeal Resolution Date: Not reported
Disposition Status Date: Not reported
Disposition Status: Not reported
Disposition Status Description: Not reported
Consent/Final Order Sequence Number: Not reported
Consent/Final Order Respondent Name: Not reported
Consent/Final Order Lead Agency: Not reported
Enforcement Type: INITIAL 3008(A) COMPLIANCE
Enforcement Responsible Person: NYJRI
Enforcement Responsible Sub-Organization: CO
SEP Sequence Number: Not reported
SEP Expenditure Amount: Not reported
SEP Scheduled Completion Date: Not reported
SEP Actual Date: Not reported
SEP Defaulted Date: Not reported
SEP Type: Not reported
SEP Type Description: Not reported
Proposed Amount: 11500
Final Monetary Amount: Not reported
Paid Amount: Not reported
Final Count: Not reported
Final Amount: Not reported

Found Violation: Yes
Agency Which Determined Violation: State
Violation Short Description: TSD IS-Preparedness and Prevention
Date Violation was Determined: 2017-11-08 00:00:00.0
Actual Return to Compliance Date: Not reported
Return to Compliance Qualifier: Not reported
Violation Responsible Agency: State
Scheduled Compliance Date: Not reported
Enforcement Identifier: 001
Date of Enforcement Action: 2017-11-20 00:00:00.0

STAR SERVICE AUTO REPAIR (Continued) **1016974660**

Enforcement Responsible Agency: State
Enforcement Docket Number: Not reported
Enforcement Attorney: Not reported
Corrective Action Component: No
Appeal Initiated Date: Not reported
Appeal Resolution Date: Not reported
Disposition Status Date: Not reported
Disposition Status: Not reported
Disposition Status Description: Not reported
Consent/Final Order Sequence Number: Not reported
Consent/Final Order Respondent Name: Not reported
Consent/Final Order Lead Agency: Not reported
Enforcement Type: LETTER OF INTENT TO INITIATE ENFORCEMENT ACTION
Enforcement Responsible Person: NYSR
Enforcement Responsible Sub-Organization: R2
SEP Sequence Number: Not reported
SEP Expenditure Amount: Not reported
SEP Scheduled Completion Date: Not reported
SEP Actual Date: Not reported
SEP Defaulted Date: Not reported
SEP Type: Not reported
SEP Type Description: Not reported
Proposed Amount: Not reported
Final Monetary Amount: Not reported
Paid Amount: Not reported
Final Count: Not reported
Final Amount: Not reported

Found Violation: Yes
Agency Which Determined Violation: State
Violation Short Description: State Statute or Regulation
Date Violation was Determined: 2017-11-08 00:00:00.0
Actual Return to Compliance Date: Not reported
Return to Compliance Qualifier: Not reported
Violation Responsible Agency: State
Scheduled Compliance Date: Not reported
Enforcement Identifier: 001
Date of Enforcement Action: 2019-01-10 00:00:00.0
Enforcement Responsible Agency: State
Enforcement Docket Number: 2-20180712-216
Enforcement Attorney: RS
Corrective Action Component: No
Appeal Initiated Date: Not reported
Appeal Resolution Date: Not reported
Disposition Status Date: Not reported
Disposition Status: Not reported
Disposition Status Description: Not reported
Consent/Final Order Sequence Number: Not reported
Consent/Final Order Respondent Name: Not reported
Consent/Final Order Lead Agency: Not reported
Enforcement Type: INITIAL 3008(A) COMPLIANCE
Enforcement Responsible Person: NYJRI
Enforcement Responsible Sub-Organization: CO
SEP Sequence Number: Not reported
SEP Expenditure Amount: Not reported
SEP Scheduled Completion Date: Not reported
SEP Actual Date: Not reported

STAR SERVICE AUTO REPAIR (Continued) **1016974660**

SEP Defaulted Date: Not reported
SEP Type: Not reported
SEP Type Description: Not reported
Proposed Amount: 11500
Final Monetary Amount: Not reported
Paid Amount: Not reported
Final Count: Not reported
Final Amount: Not reported

Found Violation: Yes
Agency Which Determined Violation: State
Violation Short Description: Generators - Manifest
Date Violation was Determined: 2017-11-08 00:00:00.0
Actual Return to Compliance Date: Not reported
Return to Compliance Qualifier: Not reported
Violation Responsible Agency: State
Scheduled Compliance Date: Not reported
Enforcement Identifier: 001
Date of Enforcement Action: 2017-11-20 00:00:00.0
Enforcement Responsible Agency: State
Enforcement Docket Number: Not reported
Enforcement Attorney: Not reported
Corrective Action Component: No
Appeal Initiated Date: Not reported
Appeal Resolution Date: Not reported
Disposition Status Date: Not reported
Disposition Status: Not reported
Disposition Status Description: Not reported
Consent/Final Order Sequence Number: Not reported
Consent/Final Order Respondent Name: Not reported
Consent/Final Order Lead Agency: Not reported
Enforcement Type: LETTER OF INTENT TO INITIATE ENFORCEMENT ACTION
Enforcement Responsible Person: NYSR
Enforcement Responsible Sub-Organization: R2
SEP Sequence Number: Not reported
SEP Expenditure Amount: Not reported
SEP Scheduled Completion Date: Not reported
SEP Actual Date: Not reported
SEP Defaulted Date: Not reported
SEP Type: Not reported
SEP Type Description: Not reported
Proposed Amount: Not reported
Final Monetary Amount: Not reported
Paid Amount: Not reported
Final Count: Not reported
Final Amount: Not reported

Found Violation: Yes
Agency Which Determined Violation: State
Violation Short Description: TSD IS-Preparedness and Prevention
Date Violation was Determined: 2017-11-08 00:00:00.0
Actual Return to Compliance Date: Not reported
Return to Compliance Qualifier: Not reported
Violation Responsible Agency: State
Scheduled Compliance Date: Not reported
Enforcement Identifier: 001
Date of Enforcement Action: 2017-11-20 00:00:00.0

STAR SERVICE AUTO REPAIR (Continued) **1016974660**

Enforcement Responsible Agency: State
Enforcement Docket Number: Not reported
Enforcement Attorney: Not reported
Corrective Action Component: No
Appeal Initiated Date: Not reported
Appeal Resolution Date: Not reported
Disposition Status Date: Not reported
Disposition Status: Not reported
Disposition Status Description: Not reported
Consent/Final Order Sequence Number: Not reported
Consent/Final Order Respondent Name: Not reported
Consent/Final Order Lead Agency: Not reported
Enforcement Type: LETTER OF INTENT TO INITIATE ENFORCEMENT ACTION
Enforcement Responsible Person: NYSR
Enforcement Responsible Sub-Organization: R2
SEP Sequence Number: Not reported
SEP Expenditure Amount: Not reported
SEP Scheduled Completion Date: Not reported
SEP Actual Date: Not reported
SEP Defaulted Date: Not reported
SEP Type: Not reported
SEP Type Description: Not reported
Proposed Amount: Not reported
Final Monetary Amount: Not reported
Paid Amount: Not reported
Final Count: Not reported
Final Amount: Not reported

Found Violation: Yes
Agency Which Determined Violation: State
Violation Short Description: TSD IS-Preparedness and Prevention
Date Violation was Determined: 2017-11-08 00:00:00.0
Actual Return to Compliance Date: Not reported
Return to Compliance Qualifier: Not reported
Violation Responsible Agency: State
Scheduled Compliance Date: Not reported
Enforcement Identifier: 001
Date of Enforcement Action: 2019-01-10 00:00:00.0
Enforcement Responsible Agency: State
Enforcement Docket Number: 2-20180712-216
Enforcement Attorney: RS
Corrective Action Component: No
Appeal Initiated Date: Not reported
Appeal Resolution Date: Not reported
Disposition Status Date: Not reported
Disposition Status: Not reported
Disposition Status Description: Not reported
Consent/Final Order Sequence Number: Not reported
Consent/Final Order Respondent Name: Not reported
Consent/Final Order Lead Agency: Not reported
Enforcement Type: INITIAL 3008(A) COMPLIANCE
Enforcement Responsible Person: NYJRI
Enforcement Responsible Sub-Organization: CO
SEP Sequence Number: Not reported
SEP Expenditure Amount: Not reported
SEP Scheduled Completion Date: Not reported
SEP Actual Date: Not reported

STAR SERVICE AUTO REPAIR (Continued) **1016974660**

SEP Defaulted Date: Not reported
SEP Type: Not reported
SEP Type Description: Not reported
Proposed Amount: 11500
Final Monetary Amount: Not reported
Paid Amount: Not reported
Final Count: Not reported
Final Amount: Not reported

Found Violation: Yes
Agency Which Determined Violation: State
Violation Short Description: State Statute or Regulation
Date Violation was Determined: 2017-11-08 00:00:00.0
Actual Return to Compliance Date: Not reported
Return to Compliance Qualifier: Not reported
Violation Responsible Agency: State
Scheduled Compliance Date: Not reported
Enforcement Identifier: 001
Date of Enforcement Action: 2019-01-10 00:00:00.0
Enforcement Responsible Agency: State
Enforcement Docket Number: 2-20180712-216
Enforcement Attorney: RS
Corrective Action Component: No
Appeal Initiated Date: Not reported
Appeal Resolution Date: Not reported
Disposition Status Date: Not reported
Disposition Status: Not reported
Disposition Status Description: Not reported
Consent/Final Order Sequence Number:Not reported
Consent/Final Order Respondent Name: Not reported
Consent/Final Order Lead Agency: Not reported
Enforcement Type: INITIAL 3008(A) COMPLIANCE
Enforcement Responsible Person: NYJRI
Enforcement Responsible Sub-Organization: CO
SEP Sequence Number: Not reported
SEP Expenditure Amount: Not reported
SEP Scheduled Completion Date: Not reported
SEP Actual Date: Not reported
SEP Defaulted Date: Not reported
SEP Type: Not reported
SEP Type Description: Not reported
Proposed Amount: 11500
Final Monetary Amount: Not reported
Paid Amount: Not reported
Final Count: Not reported
Final Amount: Not reported

Found Violation: Yes
Agency Which Determined Violation: State
Violation Short Description: TSD IS-Container Use and Management
Date Violation was Determined: 2017-11-08 00:00:00.0
Actual Return to Compliance Date: Not reported
Return to Compliance Qualifier: Not reported
Violation Responsible Agency: State
Scheduled Compliance Date: Not reported
Enforcement Identifier: 001
Date of Enforcement Action: 2019-01-10 00:00:00.0

STAR SERVICE AUTO REPAIR (Continued) **1016974660**

Enforcement Responsible Agency: State
Enforcement Docket Number: 2-20180712-216
Enforcement Attorney: RS
Corrective Action Component: No
Appeal Initiated Date: Not reported
Appeal Resolution Date: Not reported
Disposition Status Date: Not reported
Disposition Status: Not reported
Disposition Status Description: Not reported
Consent/Final Order Sequence Number: Not reported
Consent/Final Order Respondent Name: Not reported
Consent/Final Order Lead Agency: Not reported
Enforcement Type: INITIAL 3008(A) COMPLIANCE
Enforcement Responsible Person: NYJRI
Enforcement Responsible Sub-Organization: CO
SEP Sequence Number: Not reported
SEP Expenditure Amount: Not reported
SEP Scheduled Completion Date: Not reported
SEP Actual Date: Not reported
SEP Defaulted Date: Not reported
SEP Type: Not reported
SEP Type Description: Not reported
Proposed Amount: 11500
Final Monetary Amount: Not reported
Paid Amount: Not reported
Final Count: Not reported
Final Amount: Not reported

Found Violation: Yes
Agency Which Determined Violation: State
Violation Short Description: State Statute or Regulation
Date Violation was Determined: 2017-11-08 00:00:00.0
Actual Return to Compliance Date: Not reported
Return to Compliance Qualifier: Not reported
Violation Responsible Agency: State
Scheduled Compliance Date: Not reported
Enforcement Identifier: 001
Date of Enforcement Action: 2017-11-20 00:00:00.0
Enforcement Responsible Agency: State
Enforcement Docket Number: Not reported
Enforcement Attorney: Not reported
Corrective Action Component: No
Appeal Initiated Date: Not reported
Appeal Resolution Date: Not reported
Disposition Status Date: Not reported
Disposition Status: Not reported
Disposition Status Description: Not reported
Consent/Final Order Sequence Number: Not reported
Consent/Final Order Respondent Name: Not reported
Consent/Final Order Lead Agency: Not reported
Enforcement Type: LETTER OF INTENT TO INITIATE ENFORCEMENT ACTION
Enforcement Responsible Person: NYSR
Enforcement Responsible Sub-Organization: R2
SEP Sequence Number: Not reported
SEP Expenditure Amount: Not reported
SEP Scheduled Completion Date: Not reported
SEP Actual Date: Not reported

STAR SERVICE AUTO REPAIR (Continued) **1016974660**

SEP Defaulted Date: Not reported
SEP Type: Not reported
SEP Type Description: Not reported
Proposed Amount: Not reported
Final Monetary Amount: Not reported
Paid Amount: Not reported
Final Count: Not reported
Final Amount: Not reported

Found Violation: Yes
Agency Which Determined Violation: State
Violation Short Description: State Statute or Regulation
Date Violation was Determined: 2017-11-08 00:00:00.0
Actual Return to Compliance Date: Not reported
Return to Compliance Qualifier: Not reported
Violation Responsible Agency: State
Scheduled Compliance Date: Not reported
Enforcement Identifier: 001
Date of Enforcement Action: 2019-01-10 00:00:00.0
Enforcement Responsible Agency: State
Enforcement Docket Number: 2-20180712-216
Enforcement Attorney: RS
Corrective Action Component: No
Appeal Initiated Date: Not reported
Appeal Resolution Date: Not reported
Disposition Status Date: Not reported
Disposition Status: Not reported
Disposition Status Description: Not reported
Consent/Final Order Sequence Number: Not reported
Consent/Final Order Respondent Name: Not reported
Consent/Final Order Lead Agency: Not reported
Enforcement Type: INITIAL 3008(A) COMPLIANCE
Enforcement Responsible Person: NYJRI
Enforcement Responsible Sub-Organization: CO
SEP Sequence Number: Not reported
SEP Expenditure Amount: Not reported
SEP Scheduled Completion Date: Not reported
SEP Actual Date: Not reported
SEP Defaulted Date: Not reported
SEP Type: Not reported
SEP Type Description: Not reported
Proposed Amount: 11500
Final Monetary Amount: Not reported
Paid Amount: Not reported
Final Count: Not reported
Final Amount: Not reported

Found Violation: Yes
Agency Which Determined Violation: State
Violation Short Description: Generators - Pre-transport
Date Violation was Determined: 2017-11-08 00:00:00.0
Actual Return to Compliance Date: Not reported
Return to Compliance Qualifier: Not reported
Violation Responsible Agency: State
Scheduled Compliance Date: Not reported
Enforcement Identifier: 001
Date of Enforcement Action: 2017-11-20 00:00:00.0

STAR SERVICE AUTO REPAIR (Continued) **1016974660**

Enforcement Responsible Agency: State
Enforcement Docket Number: Not reported
Enforcement Attorney: Not reported
Corrective Action Component: No
Appeal Initiated Date: Not reported
Appeal Resolution Date: Not reported
Disposition Status Date: Not reported
Disposition Status: Not reported
Disposition Status Description: Not reported
Consent/Final Order Sequence Number: Not reported
Consent/Final Order Respondent Name: Not reported
Consent/Final Order Lead Agency: Not reported
Enforcement Type: LETTER OF INTENT TO INITIATE ENFORCEMENT ACTION
Enforcement Responsible Person: NYSR
Enforcement Responsible Sub-Organization: R2
SEP Sequence Number: Not reported
SEP Expenditure Amount: Not reported
SEP Scheduled Completion Date: Not reported
SEP Actual Date: Not reported
SEP Defaulted Date: Not reported
SEP Type: Not reported
SEP Type Description: Not reported
Proposed Amount: Not reported
Final Monetary Amount: Not reported
Paid Amount: Not reported
Final Count: Not reported
Final Amount: Not reported

Found Violation: Yes
Agency Which Determined Violation: State
Violation Short Description: Generators - Pre-transport
Date Violation was Determined: 2017-11-08 00:00:00.0
Actual Return to Compliance Date: Not reported
Return to Compliance Qualifier: Not reported
Violation Responsible Agency: State
Scheduled Compliance Date: Not reported
Enforcement Identifier: 001
Date of Enforcement Action: 2019-01-10 00:00:00.0
Enforcement Responsible Agency: State
Enforcement Docket Number: 2-20180712-216
Enforcement Attorney: RS
Corrective Action Component: No
Appeal Initiated Date: Not reported
Appeal Resolution Date: Not reported
Disposition Status Date: Not reported
Disposition Status: Not reported
Disposition Status Description: Not reported
Consent/Final Order Sequence Number: Not reported
Consent/Final Order Respondent Name: Not reported
Consent/Final Order Lead Agency: Not reported
Enforcement Type: INITIAL 3008(A) COMPLIANCE
Enforcement Responsible Person: NYJRI
Enforcement Responsible Sub-Organization: CO
SEP Sequence Number: Not reported
SEP Expenditure Amount: Not reported
SEP Scheduled Completion Date: Not reported
SEP Actual Date: Not reported

STAR SERVICE AUTO REPAIR (Continued) **1016974660**

SEP Defaulted Date: Not reported
SEP Type: Not reported
SEP Type Description: Not reported
Proposed Amount: 11500
Final Monetary Amount: Not reported
Paid Amount: Not reported
Final Count: Not reported
Final Amount: Not reported

Found Violation: Yes
Agency Which Determined Violation: State
Violation Short Description: Generators - Pre-transport
Date Violation was Determined: 2017-11-08 00:00:00.0
Actual Return to Compliance Date: Not reported
Return to Compliance Qualifier: Not reported
Violation Responsible Agency: State
Scheduled Compliance Date: Not reported
Enforcement Identifier: 001
Date of Enforcement Action: 2017-11-20 00:00:00.0
Enforcement Responsible Agency: State
Enforcement Docket Number: Not reported
Enforcement Attorney: Not reported
Corrective Action Component: No
Appeal Initiated Date: Not reported
Appeal Resolution Date: Not reported
Disposition Status Date: Not reported
Disposition Status: Not reported
Disposition Status Description: Not reported
Consent/Final Order Sequence Number: Not reported
Consent/Final Order Respondent Name: Not reported
Consent/Final Order Lead Agency: Not reported
Enforcement Type: LETTER OF INTENT TO INITIATE ENFORCEMENT ACTION
Enforcement Responsible Person: NYSR
Enforcement Responsible Sub-Organization: R2
SEP Sequence Number: Not reported
SEP Expenditure Amount: Not reported
SEP Scheduled Completion Date: Not reported
SEP Actual Date: Not reported
SEP Defaulted Date: Not reported
SEP Type: Not reported
SEP Type Description: Not reported
Proposed Amount: Not reported
Final Monetary Amount: Not reported
Paid Amount: Not reported
Final Count: Not reported
Final Amount: Not reported

Found Violation: Yes
Agency Which Determined Violation: State
Violation Short Description: Generators - Pre-transport
Date Violation was Determined: 2017-11-08 00:00:00.0
Actual Return to Compliance Date: Not reported
Return to Compliance Qualifier: Not reported
Violation Responsible Agency: State
Scheduled Compliance Date: Not reported
Enforcement Identifier: 001
Date of Enforcement Action: 2017-11-20 00:00:00.0

STAR SERVICE AUTO REPAIR (Continued) **1016974660**

Enforcement Responsible Agency: State
Enforcement Docket Number: Not reported
Enforcement Attorney: Not reported
Corrective Action Component: No
Appeal Initiated Date: Not reported
Appeal Resolution Date: Not reported
Disposition Status Date: Not reported
Disposition Status: Not reported
Disposition Status Description: Not reported
Consent/Final Order Sequence Number: Not reported
Consent/Final Order Respondent Name: Not reported
Consent/Final Order Lead Agency: Not reported
Enforcement Type: LETTER OF INTENT TO INITIATE ENFORCEMENT ACTION
Enforcement Responsible Person: NYSR
Enforcement Responsible Sub-Organization: R2
SEP Sequence Number: Not reported
SEP Expenditure Amount: Not reported
SEP Scheduled Completion Date: Not reported
SEP Actual Date: Not reported
SEP Defaulted Date: Not reported
SEP Type: Not reported
SEP Type Description: Not reported
Proposed Amount: Not reported
Final Monetary Amount: Not reported
Paid Amount: Not reported
Final Count: Not reported
Final Amount: Not reported

Found Violation: Yes
Agency Which Determined Violation: State
Violation Short Description: Generators - Pre-transport
Date Violation was Determined: 2017-11-08 00:00:00.0
Actual Return to Compliance Date: Not reported
Return to Compliance Qualifier: Not reported
Violation Responsible Agency: State
Scheduled Compliance Date: Not reported
Enforcement Identifier: 001
Date of Enforcement Action: 2017-11-20 00:00:00.0
Enforcement Responsible Agency: State
Enforcement Docket Number: Not reported
Enforcement Attorney: Not reported
Corrective Action Component: No
Appeal Initiated Date: Not reported
Appeal Resolution Date: Not reported
Disposition Status Date: Not reported
Disposition Status: Not reported
Disposition Status Description: Not reported
Consent/Final Order Sequence Number: Not reported
Consent/Final Order Respondent Name: Not reported
Consent/Final Order Lead Agency: Not reported
Enforcement Type: LETTER OF INTENT TO INITIATE ENFORCEMENT ACTION
Enforcement Responsible Person: NYSR
Enforcement Responsible Sub-Organization: R2
SEP Sequence Number: Not reported
SEP Expenditure Amount: Not reported
SEP Scheduled Completion Date: Not reported
SEP Actual Date: Not reported

STAR SERVICE AUTO REPAIR (Continued) **1016974660**

SEP Defaulted Date: Not reported
SEP Type: Not reported
SEP Type Description: Not reported
Proposed Amount: Not reported
Final Monetary Amount: Not reported
Paid Amount: Not reported
Final Count: Not reported
Final Amount: Not reported

Found Violation: Yes
Agency Which Determined Violation: State
Violation Short Description: Generators - Pre-transport
Date Violation was Determined: 2017-11-08 00:00:00.0
Actual Return to Compliance Date: Not reported
Return to Compliance Qualifier: Not reported
Violation Responsible Agency: State
Scheduled Compliance Date: Not reported
Enforcement Identifier: 001
Date of Enforcement Action: 2017-11-20 00:00:00.0
Enforcement Responsible Agency: State
Enforcement Docket Number: Not reported
Enforcement Attorney: Not reported
Corrective Action Component: No
Appeal Initiated Date: Not reported
Appeal Resolution Date: Not reported
Disposition Status Date: Not reported
Disposition Status: Not reported
Disposition Status Description: Not reported
Consent/Final Order Sequence Number: Not reported
Consent/Final Order Respondent Name: Not reported
Consent/Final Order Lead Agency: Not reported
Enforcement Type: LETTER OF INTENT TO INITIATE ENFORCEMENT ACTION
Enforcement Responsible Person: NYSR
Enforcement Responsible Sub-Organization: R2
SEP Sequence Number: Not reported
SEP Expenditure Amount: Not reported
SEP Scheduled Completion Date: Not reported
SEP Actual Date: Not reported
SEP Defaulted Date: Not reported
SEP Type: Not reported
SEP Type Description: Not reported
Proposed Amount: Not reported
Final Monetary Amount: Not reported
Paid Amount: Not reported
Final Count: Not reported
Final Amount: Not reported

Found Violation: Yes
Agency Which Determined Violation: State
Violation Short Description: State Statute or Regulation
Date Violation was Determined: 2017-11-08 00:00:00.0
Actual Return to Compliance Date: Not reported
Return to Compliance Qualifier: Not reported
Violation Responsible Agency: State
Scheduled Compliance Date: Not reported
Enforcement Identifier: 001
Date of Enforcement Action: 2017-11-20 00:00:00.0

STAR SERVICE AUTO REPAIR (Continued) **1016974660**

Enforcement Responsible Agency: State
Enforcement Docket Number: Not reported
Enforcement Attorney: Not reported
Corrective Action Component: No
Appeal Initiated Date: Not reported
Appeal Resolution Date: Not reported
Disposition Status Date: Not reported
Disposition Status: Not reported
Disposition Status Description: Not reported
Consent/Final Order Sequence Number: Not reported
Consent/Final Order Respondent Name: Not reported
Consent/Final Order Lead Agency: Not reported
Enforcement Type: LETTER OF INTENT TO INITIATE ENFORCEMENT ACTION
Enforcement Responsible Person: NYSR
Enforcement Responsible Sub-Organization: R2
SEP Sequence Number: Not reported
SEP Expenditure Amount: Not reported
SEP Scheduled Completion Date: Not reported
SEP Actual Date: Not reported
SEP Defaulted Date: Not reported
SEP Type: Not reported
SEP Type Description: Not reported
Proposed Amount: Not reported
Final Monetary Amount: Not reported
Paid Amount: Not reported
Final Count: Not reported
Final Amount: Not reported

Found Violation: Yes
Agency Which Determined Violation: State
Violation Short Description: Generators - Pre-transport
Date Violation was Determined: 2017-11-08 00:00:00.0
Actual Return to Compliance Date: Not reported
Return to Compliance Qualifier: Not reported
Violation Responsible Agency: State
Scheduled Compliance Date: Not reported
Enforcement Identifier: 001
Date of Enforcement Action: 2019-01-10 00:00:00.0
Enforcement Responsible Agency: State
Enforcement Docket Number: 2-20180712-216
Enforcement Attorney: RS
Corrective Action Component: No
Appeal Initiated Date: Not reported
Appeal Resolution Date: Not reported
Disposition Status Date: Not reported
Disposition Status: Not reported
Disposition Status Description: Not reported
Consent/Final Order Sequence Number: Not reported
Consent/Final Order Respondent Name: Not reported
Consent/Final Order Lead Agency: Not reported
Enforcement Type: INITIAL 3008(A) COMPLIANCE
Enforcement Responsible Person: NYJRI
Enforcement Responsible Sub-Organization: CO
SEP Sequence Number: Not reported
SEP Expenditure Amount: Not reported
SEP Scheduled Completion Date: Not reported
SEP Actual Date: Not reported

STAR SERVICE AUTO REPAIR (Continued) **1016974660**

SEP Defaulted Date: Not reported
SEP Type: Not reported
SEP Type Description: Not reported
Proposed Amount: 11500
Final Monetary Amount: Not reported
Paid Amount: Not reported
Final Count: Not reported
Final Amount: Not reported

Found Violation: Yes
Agency Which Determined Violation: State
Violation Short Description: State Statute or Regulation
Date Violation was Determined: 2017-11-08 00:00:00.0
Actual Return to Compliance Date: Not reported
Return to Compliance Qualifier: Not reported
Violation Responsible Agency: State
Scheduled Compliance Date: Not reported
Enforcement Identifier: 001
Date of Enforcement Action: 2017-11-20 00:00:00.0
Enforcement Responsible Agency: State
Enforcement Docket Number: Not reported
Enforcement Attorney: Not reported
Corrective Action Component: No
Appeal Initiated Date: Not reported
Appeal Resolution Date: Not reported
Disposition Status Date: Not reported
Disposition Status: Not reported
Disposition Status Description: Not reported
Consent/Final Order Sequence Number: Not reported
Consent/Final Order Respondent Name: Not reported
Consent/Final Order Lead Agency: Not reported
Enforcement Type: LETTER OF INTENT TO INITIATE ENFORCEMENT ACTION
Enforcement Responsible Person: NYSR
Enforcement Responsible Sub-Organization: R2
SEP Sequence Number: Not reported
SEP Expenditure Amount: Not reported
SEP Scheduled Completion Date: Not reported
SEP Actual Date: Not reported
SEP Defaulted Date: Not reported
SEP Type: Not reported
SEP Type Description: Not reported
Proposed Amount: Not reported
Final Monetary Amount: Not reported
Paid Amount: Not reported
Final Count: Not reported
Final Amount: Not reported

Found Violation: Yes
Agency Which Determined Violation: State
Violation Short Description: TSD IS-Preparedness and Prevention
Date Violation was Determined: 2017-11-08 00:00:00.0
Actual Return to Compliance Date: Not reported
Return to Compliance Qualifier: Not reported
Violation Responsible Agency: State
Scheduled Compliance Date: Not reported
Enforcement Identifier: 001
Date of Enforcement Action: 2019-01-10 00:00:00.0

STAR SERVICE AUTO REPAIR (Continued) **1016974660**

Enforcement Responsible Agency: State
Enforcement Docket Number: 2-20180712-216
Enforcement Attorney: RS
Corrective Action Component: No
Appeal Initiated Date: Not reported
Appeal Resolution Date: Not reported
Disposition Status Date: Not reported
Disposition Status: Not reported
Disposition Status Description: Not reported
Consent/Final Order Sequence Number: Not reported
Consent/Final Order Respondent Name: Not reported
Consent/Final Order Lead Agency: Not reported
Enforcement Type: INITIAL 3008(A) COMPLIANCE
Enforcement Responsible Person: NYJRI
Enforcement Responsible Sub-Organization: CO
SEP Sequence Number: Not reported
SEP Expenditure Amount: Not reported
SEP Scheduled Completion Date: Not reported
SEP Actual Date: Not reported
SEP Defaulted Date: Not reported
SEP Type: Not reported
SEP Type Description: Not reported
Proposed Amount: 11500
Final Monetary Amount: Not reported
Paid Amount: Not reported
Final Count: Not reported
Final Amount: Not reported

Found Violation: Yes
Agency Which Determined Violation: State
Violation Short Description: TSD IS-Container Use and Management
Date Violation was Determined: 2017-11-08 00:00:00.0
Actual Return to Compliance Date: Not reported
Return to Compliance Qualifier: Not reported
Violation Responsible Agency: State
Scheduled Compliance Date: Not reported
Enforcement Identifier: 001
Date of Enforcement Action: 2017-11-20 00:00:00.0
Enforcement Responsible Agency: State
Enforcement Docket Number: Not reported
Enforcement Attorney: Not reported
Corrective Action Component: No
Appeal Initiated Date: Not reported
Appeal Resolution Date: Not reported
Disposition Status Date: Not reported
Disposition Status: Not reported
Disposition Status Description: Not reported
Consent/Final Order Sequence Number: Not reported
Consent/Final Order Respondent Name: Not reported
Consent/Final Order Lead Agency: Not reported
Enforcement Type: LETTER OF INTENT TO INITIATE ENFORCEMENT ACTION
Enforcement Responsible Person: NYSR
Enforcement Responsible Sub-Organization: R2
SEP Sequence Number: Not reported
SEP Expenditure Amount: Not reported
SEP Scheduled Completion Date: Not reported
SEP Actual Date: Not reported

STAR SERVICE AUTO REPAIR (Continued) **1016974660**

SEP Defaulted Date: Not reported
SEP Type: Not reported
SEP Type Description: Not reported
Proposed Amount: Not reported
Final Monetary Amount: Not reported
Paid Amount: Not reported
Final Count: Not reported
Final Amount: Not reported

Found Violation: Yes
Agency Which Determined Violation: State
Violation Short Description: Generators - Manifest
Date Violation was Determined: 2017-11-08 00:00:00.0
Actual Return to Compliance Date: Not reported
Return to Compliance Qualifier: Not reported
Violation Responsible Agency: State
Scheduled Compliance Date: Not reported
Enforcement Identifier: 001
Date of Enforcement Action: 2019-01-10 00:00:00.0
Enforcement Responsible Agency: State
Enforcement Docket Number: 2-20180712-216
Enforcement Attorney: RS
Corrective Action Component: No
Appeal Initiated Date: Not reported
Appeal Resolution Date: Not reported
Disposition Status Date: Not reported
Disposition Status: Not reported
Disposition Status Description: Not reported
Consent/Final Order Sequence Number: Not reported
Consent/Final Order Respondent Name: Not reported
Consent/Final Order Lead Agency: Not reported
Enforcement Type: INITIAL 3008(A) COMPLIANCE
Enforcement Responsible Person: NYJRI
Enforcement Responsible Sub-Organization: CO
SEP Sequence Number: Not reported
SEP Expenditure Amount: Not reported
SEP Scheduled Completion Date: Not reported
SEP Actual Date: Not reported
SEP Defaulted Date: Not reported
SEP Type: Not reported
SEP Type Description: Not reported
Proposed Amount: 11500
Final Monetary Amount: Not reported
Paid Amount: Not reported
Final Count: Not reported
Final Amount: Not reported

Found Violation: Yes
Agency Which Determined Violation: State
Violation Short Description: Generators - Pre-transport
Date Violation was Determined: 2017-11-08 00:00:00.0
Actual Return to Compliance Date: Not reported
Return to Compliance Qualifier: Not reported
Violation Responsible Agency: State
Scheduled Compliance Date: Not reported
Enforcement Identifier: 001
Date of Enforcement Action: 2017-11-20 00:00:00.0

STAR SERVICE AUTO REPAIR (Continued) **1016974660**

Enforcement Responsible Agency: State
Enforcement Docket Number: Not reported
Enforcement Attorney: Not reported
Corrective Action Component: No
Appeal Initiated Date: Not reported
Appeal Resolution Date: Not reported
Disposition Status Date: Not reported
Disposition Status: Not reported
Disposition Status Description: Not reported
Consent/Final Order Sequence Number:Not reported
Consent/Final Order Respondent Name: Not reported
Consent/Final Order Lead Agency: Not reported
Enforcement Type: LETTER OF INTENT TO INITIATE ENFORCEMENT ACTION
Enforcement Responsible Person: NYSR
Enforcement Responsible Sub-Organization: R2
SEP Sequence Number: Not reported
SEP Expenditure Amount: Not reported
SEP Scheduled Completion Date: Not reported
SEP Actual Date: Not reported
SEP Defaulted Date: Not reported
SEP Type: Not reported
SEP Type Description: Not reported
Proposed Amount: Not reported
Final Monetary Amount: Not reported
Paid Amount: Not reported
Final Count: Not reported
Final Amount: Not reported

Evaluation Action Summary:
Evaluation Date: 2017-11-08 00:00:00.0
Evaluation Responsible Agency: State
Found Violation: Yes
Evaluation Type Description: COMPLIANCE EVALUATION INSPECTION ON-SITE
Evaluation Responsible Person Identifier: NYSR
Evaluation Responsible Sub-Organization: R2
Actual Return to Compliance Date: Not reported
Scheduled Compliance Date: Not reported
Date of Request: Not reported
Date Response Received: Not reported
Request Agency: Not reported
Former Citation: Not reported

Evaluation Date: 2018-01-04 00:00:00.0
Evaluation Responsible Agency: State
Found Violation: Yes
Evaluation Type Description: SIGNIFICANT NON-COMPLIER
Evaluation Responsible Person Identifier: NYJRI
Evaluation Responsible Sub-Organization: CO
Actual Return to Compliance Date: Not reported
Scheduled Compliance Date: Not reported
Date of Request: Not reported
Date Response Received: Not reported
Request Agency: Not reported
Former Citation: Not reported

Evaluation Date: 2017-11-08 00:00:00.0
Evaluation Responsible Agency: State

STAR SERVICE AUTO REPAIR (Continued) **1016974660**

Found Violation:	Yes
Evaluation Type Description:	COMPLIANCE EVALUATION INSPECTION ON-SITE
Evaluation Responsible Person Identifier:	NYSR
Evaluation Responsible Sub-Organization:	R2
Actual Return to Compliance Date:	Not reported
Scheduled Compliance Date:	Not reported
Date of Request:	Not reported
Date Response Received:	Not reported
Request Agency:	Not reported
Former Citation:	Not reported

Evaluation Date:	2017-11-08 00:00:00.0
Evaluation Responsible Agency:	State
Found Violation:	Yes
Evaluation Type Description:	COMPLIANCE EVALUATION INSPECTION ON-SITE
Evaluation Responsible Person Identifier:	NYSR
Evaluation Responsible Sub-Organization:	R2
Actual Return to Compliance Date:	Not reported
Scheduled Compliance Date:	Not reported
Date of Request:	Not reported
Date Response Received:	Not reported
Request Agency:	Not reported
Former Citation:	Not reported

Evaluation Date:	2018-01-04 00:00:00.0
Evaluation Responsible Agency:	State
Found Violation:	Yes
Evaluation Type Description:	SIGNIFICANT NON-COMPLIER
Evaluation Responsible Person Identifier:	NYJRI
Evaluation Responsible Sub-Organization:	CO
Actual Return to Compliance Date:	Not reported
Scheduled Compliance Date:	Not reported
Date of Request:	Not reported
Date Response Received:	Not reported
Request Agency:	Not reported
Former Citation:	Not reported

Evaluation Date:	2018-01-04 00:00:00.0
Evaluation Responsible Agency:	State
Found Violation:	Yes
Evaluation Type Description:	SIGNIFICANT NON-COMPLIER
Evaluation Responsible Person Identifier:	NYJRI
Evaluation Responsible Sub-Organization:	CO
Actual Return to Compliance Date:	Not reported
Scheduled Compliance Date:	Not reported
Date of Request:	Not reported
Date Response Received:	Not reported
Request Agency:	Not reported
Former Citation:	Not reported

Evaluation Date:	2017-11-08 00:00:00.0
Evaluation Responsible Agency:	State
Found Violation:	Yes
Evaluation Type Description:	COMPLIANCE EVALUATION INSPECTION ON-SITE
Evaluation Responsible Person Identifier:	NYSR
Evaluation Responsible Sub-Organization:	R2
Actual Return to Compliance Date:	Not reported

STAR SERVICE AUTO REPAIR (Continued) **1016974660**

Scheduled Compliance Date:	Not reported
Date of Request:	Not reported
Date Response Received:	Not reported
Request Agency:	Not reported
Former Citation:	Not reported
Evaluation Date:	2017-11-08 00:00:00.0
Evaluation Responsible Agency:	State
Found Violation:	Yes
Evaluation Type Description:	COMPLIANCE EVALUATION INSPECTION ON-SITE
Evaluation Responsible Person Identifier:	NYSR
Evaluation Responsible Sub-Organization:	R2
Actual Return to Compliance Date:	Not reported
Scheduled Compliance Date:	Not reported
Date of Request:	Not reported
Date Response Received:	Not reported
Request Agency:	Not reported
Former Citation:	Not reported
Evaluation Date:	2017-11-08 00:00:00.0
Evaluation Responsible Agency:	State
Found Violation:	Yes
Evaluation Type Description:	COMPLIANCE EVALUATION INSPECTION ON-SITE
Evaluation Responsible Person Identifier:	NYSR
Evaluation Responsible Sub-Organization:	R2
Actual Return to Compliance Date:	Not reported
Scheduled Compliance Date:	Not reported
Date of Request:	Not reported
Date Response Received:	Not reported
Request Agency:	Not reported
Former Citation:	Not reported
Evaluation Date:	2017-11-08 00:00:00.0
Evaluation Responsible Agency:	State
Found Violation:	Yes
Evaluation Type Description:	COMPLIANCE EVALUATION INSPECTION ON-SITE
Evaluation Responsible Person Identifier:	NYSR
Evaluation Responsible Sub-Organization:	R2
Actual Return to Compliance Date:	Not reported
Scheduled Compliance Date:	Not reported
Date of Request:	Not reported
Date Response Received:	Not reported
Request Agency:	Not reported
Former Citation:	Not reported
Evaluation Date:	2017-11-08 00:00:00.0
Evaluation Responsible Agency:	State
Found Violation:	Yes
Evaluation Type Description:	COMPLIANCE EVALUATION INSPECTION ON-SITE
Evaluation Responsible Person Identifier:	NYSR
Evaluation Responsible Sub-Organization:	R2
Actual Return to Compliance Date:	Not reported
Scheduled Compliance Date:	Not reported
Date of Request:	Not reported
Date Response Received:	Not reported
Request Agency:	Not reported
Former Citation:	Not reported

STAR SERVICE AUTO REPAIR (Continued) **1016974660**

Evaluation Date:	2018-01-04 00:00:00.0
Evaluation Responsible Agency:	State
Found Violation:	Yes
Evaluation Type Description:	SIGNIFICANT NON-COMPLIER
Evaluation Responsible Person Identifier:	NYJRI
Evaluation Responsible Sub-Organization:	CO
Actual Return to Compliance Date:	Not reported
Scheduled Compliance Date:	Not reported
Date of Request:	Not reported
Date Response Received:	Not reported
Request Agency:	Not reported
Former Citation:	Not reported

Evaluation Date:	2018-01-04 00:00:00.0
Evaluation Responsible Agency:	State
Found Violation:	Yes
Evaluation Type Description:	SIGNIFICANT NON-COMPLIER
Evaluation Responsible Person Identifier:	NYJRI
Evaluation Responsible Sub-Organization:	CO
Actual Return to Compliance Date:	Not reported
Scheduled Compliance Date:	Not reported
Date of Request:	Not reported
Date Response Received:	Not reported
Request Agency:	Not reported
Former Citation:	Not reported

Evaluation Date:	2018-01-04 00:00:00.0
Evaluation Responsible Agency:	State
Found Violation:	Yes
Evaluation Type Description:	SIGNIFICANT NON-COMPLIER
Evaluation Responsible Person Identifier:	NYJRI
Evaluation Responsible Sub-Organization:	CO
Actual Return to Compliance Date:	Not reported
Scheduled Compliance Date:	Not reported
Date of Request:	Not reported
Date Response Received:	Not reported
Request Agency:	Not reported
Former Citation:	Not reported

Evaluation Date:	2017-11-08 00:00:00.0
Evaluation Responsible Agency:	State
Found Violation:	Yes
Evaluation Type Description:	COMPLIANCE EVALUATION INSPECTION ON-SITE
Evaluation Responsible Person Identifier:	NYSR
Evaluation Responsible Sub-Organization:	R2
Actual Return to Compliance Date:	Not reported
Scheduled Compliance Date:	Not reported
Date of Request:	Not reported
Date Response Received:	Not reported
Request Agency:	Not reported
Former Citation:	Not reported

Evaluation Date:	2018-01-04 00:00:00.0
Evaluation Responsible Agency:	State
Found Violation:	Yes
Evaluation Type Description:	SIGNIFICANT NON-COMPLIER
Evaluation Responsible Person Identifier:	NYJRI

STAR SERVICE AUTO REPAIR (Continued) **1016974660**

Evaluation Responsible Sub-Organization:	CO
Actual Return to Compliance Date:	Not reported
Scheduled Compliance Date:	Not reported
Date of Request:	Not reported
Date Response Received:	Not reported
Request Agency:	Not reported
Former Citation:	Not reported
Evaluation Date:	2018-01-04 00:00:00.0
Evaluation Responsible Agency:	State
Found Violation:	Yes
Evaluation Type Description:	SIGNIFICANT NON-COMPLIER
Evaluation Responsible Person Identifier:	NYJRI
Evaluation Responsible Sub-Organization:	CO
Actual Return to Compliance Date:	Not reported
Scheduled Compliance Date:	Not reported
Date of Request:	Not reported
Date Response Received:	Not reported
Request Agency:	Not reported
Former Citation:	Not reported
Evaluation Date:	2018-01-04 00:00:00.0
Evaluation Responsible Agency:	State
Found Violation:	Yes
Evaluation Type Description:	SIGNIFICANT NON-COMPLIER
Evaluation Responsible Person Identifier:	NYJRI
Evaluation Responsible Sub-Organization:	CO
Actual Return to Compliance Date:	Not reported
Scheduled Compliance Date:	Not reported
Date of Request:	Not reported
Date Response Received:	Not reported
Request Agency:	Not reported
Former Citation:	Not reported
Evaluation Date:	2018-01-04 00:00:00.0
Evaluation Responsible Agency:	State
Found Violation:	Yes
Evaluation Type Description:	SIGNIFICANT NON-COMPLIER
Evaluation Responsible Person Identifier:	NYJRI
Evaluation Responsible Sub-Organization:	CO
Actual Return to Compliance Date:	Not reported
Scheduled Compliance Date:	Not reported
Date of Request:	Not reported
Date Response Received:	Not reported
Request Agency:	Not reported
Former Citation:	Not reported
Evaluation Date:	2018-01-04 00:00:00.0
Evaluation Responsible Agency:	State
Found Violation:	Yes
Evaluation Type Description:	SIGNIFICANT NON-COMPLIER
Evaluation Responsible Person Identifier:	NYJRI
Evaluation Responsible Sub-Organization:	CO
Actual Return to Compliance Date:	Not reported
Scheduled Compliance Date:	Not reported
Date of Request:	Not reported
Date Response Received:	Not reported

STAR SERVICE AUTO REPAIR (Continued) **1016974660**

Request Agency: Not reported
Former Citation: Not reported

Evaluation Date: 2017-11-08 00:00:00.0
Evaluation Responsible Agency: State
Found Violation: Yes
Evaluation Type Description: COMPLIANCE EVALUATION INSPECTION ON-SITE
Evaluation Responsible Person Identifier: NYSR
Evaluation Responsible Sub-Organization: R2
Actual Return to Compliance Date: Not reported
Scheduled Compliance Date: Not reported
Date of Request: Not reported
Date Response Received: Not reported
Request Agency: Not reported
Former Citation: Not reported

Evaluation Date: 2018-01-04 00:00:00.0
Evaluation Responsible Agency: State
Found Violation: Yes
Evaluation Type Description: SIGNIFICANT NON-COMPLIER
Evaluation Responsible Person Identifier: NYJRI
Evaluation Responsible Sub-Organization: CO
Actual Return to Compliance Date: Not reported
Scheduled Compliance Date: Not reported
Date of Request: Not reported
Date Response Received: Not reported
Request Agency: Not reported
Former Citation: Not reported

Evaluation Date: 2017-11-08 00:00:00.0
Evaluation Responsible Agency: State
Found Violation: Yes
Evaluation Type Description: COMPLIANCE EVALUATION INSPECTION ON-SITE
Evaluation Responsible Person Identifier: NYSR
Evaluation Responsible Sub-Organization: R2
Actual Return to Compliance Date: Not reported
Scheduled Compliance Date: Not reported
Date of Request: Not reported
Date Response Received: Not reported
Request Agency: Not reported
Former Citation: Not reported

Evaluation Date: 2017-11-08 00:00:00.0
Evaluation Responsible Agency: State
Found Violation: Yes
Evaluation Type Description: COMPLIANCE EVALUATION INSPECTION ON-SITE
Evaluation Responsible Person Identifier: NYSR
Evaluation Responsible Sub-Organization: R2
Actual Return to Compliance Date: Not reported
Scheduled Compliance Date: Not reported
Date of Request: Not reported
Date Response Received: Not reported
Request Agency: Not reported
Former Citation: Not reported

Evaluation Date: 2018-01-04 00:00:00.0
Evaluation Responsible Agency: State

STAR SERVICE AUTO REPAIR (Continued) **1016974660**

Found Violation:	Yes
Evaluation Type Description:	SIGNIFICANT NON-COMPLIER
Evaluation Responsible Person Identifier:	NYJRI
Evaluation Responsible Sub-Organization:	CO
Actual Return to Compliance Date:	Not reported
Scheduled Compliance Date:	Not reported
Date of Request:	Not reported
Date Response Received:	Not reported
Request Agency:	Not reported
Former Citation:	Not reported

Evaluation Date:	2018-01-04 00:00:00.0
Evaluation Responsible Agency:	State
Found Violation:	Yes
Evaluation Type Description:	SIGNIFICANT NON-COMPLIER
Evaluation Responsible Person Identifier:	NYJRI
Evaluation Responsible Sub-Organization:	CO
Actual Return to Compliance Date:	Not reported
Scheduled Compliance Date:	Not reported
Date of Request:	Not reported
Date Response Received:	Not reported
Request Agency:	Not reported
Former Citation:	Not reported

Evaluation Date:	2017-11-08 00:00:00.0
Evaluation Responsible Agency:	State
Found Violation:	Yes
Evaluation Type Description:	COMPLIANCE EVALUATION INSPECTION ON-SITE
Evaluation Responsible Person Identifier:	NYSR
Evaluation Responsible Sub-Organization:	R2
Actual Return to Compliance Date:	Not reported
Scheduled Compliance Date:	Not reported
Date of Request:	Not reported
Date Response Received:	Not reported
Request Agency:	Not reported
Former Citation:	Not reported

Evaluation Date:	2018-01-04 00:00:00.0
Evaluation Responsible Agency:	State
Found Violation:	Yes
Evaluation Type Description:	SIGNIFICANT NON-COMPLIER
Evaluation Responsible Person Identifier:	NYJRI
Evaluation Responsible Sub-Organization:	CO
Actual Return to Compliance Date:	Not reported
Scheduled Compliance Date:	Not reported
Date of Request:	Not reported
Date Response Received:	Not reported
Request Agency:	Not reported
Former Citation:	Not reported

Evaluation Date:	2017-11-08 00:00:00.0
Evaluation Responsible Agency:	State
Found Violation:	Yes
Evaluation Type Description:	COMPLIANCE EVALUATION INSPECTION ON-SITE
Evaluation Responsible Person Identifier:	NYSR
Evaluation Responsible Sub-Organization:	R2
Actual Return to Compliance Date:	Not reported

STAR SERVICE AUTO REPAIR (Continued) **1016974660**

Scheduled Compliance Date:	Not reported
Date of Request:	Not reported
Date Response Received:	Not reported
Request Agency:	Not reported
Former Citation:	Not reported
Evaluation Date:	2018-01-04 00:00:00.0
Evaluation Responsible Agency:	State
Found Violation:	Yes
Evaluation Type Description:	SIGNIFICANT NON-COMPLIER
Evaluation Responsible Person Identifier:	NYJRI
Evaluation Responsible Sub-Organization:	CO
Actual Return to Compliance Date:	Not reported
Scheduled Compliance Date:	Not reported
Date of Request:	Not reported
Date Response Received:	Not reported
Request Agency:	Not reported
Former Citation:	Not reported
Evaluation Date:	2018-01-04 00:00:00.0
Evaluation Responsible Agency:	State
Found Violation:	Yes
Evaluation Type Description:	SIGNIFICANT NON-COMPLIER
Evaluation Responsible Person Identifier:	NYJRI
Evaluation Responsible Sub-Organization:	CO
Actual Return to Compliance Date:	Not reported
Scheduled Compliance Date:	Not reported
Date of Request:	Not reported
Date Response Received:	Not reported
Request Agency:	Not reported
Former Citation:	Not reported
Evaluation Date:	2018-01-04 00:00:00.0
Evaluation Responsible Agency:	State
Found Violation:	Yes
Evaluation Type Description:	SIGNIFICANT NON-COMPLIER
Evaluation Responsible Person Identifier:	NYJRI
Evaluation Responsible Sub-Organization:	CO
Actual Return to Compliance Date:	Not reported
Scheduled Compliance Date:	Not reported
Date of Request:	Not reported
Date Response Received:	Not reported
Request Agency:	Not reported
Former Citation:	Not reported
Evaluation Date:	2017-11-08 00:00:00.0
Evaluation Responsible Agency:	State
Found Violation:	Yes
Evaluation Type Description:	COMPLIANCE EVALUATION INSPECTION ON-SITE
Evaluation Responsible Person Identifier:	NYSR
Evaluation Responsible Sub-Organization:	R2
Actual Return to Compliance Date:	Not reported
Scheduled Compliance Date:	Not reported
Date of Request:	Not reported
Date Response Received:	Not reported
Request Agency:	Not reported
Former Citation:	Not reported

STAR SERVICE AUTO REPAIR (Continued) **1016974660**

Evaluation Date:	2018-01-04 00:00:00.0
Evaluation Responsible Agency:	State
Found Violation:	Yes
Evaluation Type Description:	SIGNIFICANT NON-COMPLIER
Evaluation Responsible Person Identifier:	NYJRI
Evaluation Responsible Sub-Organization:	CO
Actual Return to Compliance Date:	Not reported
Scheduled Compliance Date:	Not reported
Date of Request:	Not reported
Date Response Received:	Not reported
Request Agency:	Not reported
Former Citation:	Not reported

Evaluation Date:	2017-11-08 00:00:00.0
Evaluation Responsible Agency:	State
Found Violation:	Yes
Evaluation Type Description:	COMPLIANCE EVALUATION INSPECTION ON-SITE
Evaluation Responsible Person Identifier:	NYSR
Evaluation Responsible Sub-Organization:	R2
Actual Return to Compliance Date:	Not reported
Scheduled Compliance Date:	Not reported
Date of Request:	Not reported
Date Response Received:	Not reported
Request Agency:	Not reported
Former Citation:	Not reported

Evaluation Date:	2017-11-08 00:00:00.0
Evaluation Responsible Agency:	State
Found Violation:	Yes
Evaluation Type Description:	COMPLIANCE EVALUATION INSPECTION ON-SITE
Evaluation Responsible Person Identifier:	NYSR
Evaluation Responsible Sub-Organization:	R2
Actual Return to Compliance Date:	Not reported
Scheduled Compliance Date:	Not reported
Date of Request:	Not reported
Date Response Received:	Not reported
Request Agency:	Not reported
Former Citation:	Not reported

Evaluation Date:	2017-11-08 00:00:00.0
Evaluation Responsible Agency:	State
Found Violation:	Yes
Evaluation Type Description:	COMPLIANCE EVALUATION INSPECTION ON-SITE
Evaluation Responsible Person Identifier:	NYSR
Evaluation Responsible Sub-Organization:	R2
Actual Return to Compliance Date:	Not reported
Scheduled Compliance Date:	Not reported
Date of Request:	Not reported
Date Response Received:	Not reported
Request Agency:	Not reported
Former Citation:	Not reported

Evaluation Date:	2017-11-08 00:00:00.0
Evaluation Responsible Agency:	State
Found Violation:	Yes
Evaluation Type Description:	COMPLIANCE EVALUATION INSPECTION ON-SITE
Evaluation Responsible Person Identifier:	NYSR

STAR SERVICE AUTO REPAIR (Continued) **1016974660**

Evaluation Responsible Sub-Organization:	R2
Actual Return to Compliance Date:	Not reported
Scheduled Compliance Date:	Not reported
Date of Request:	Not reported
Date Response Received:	Not reported
Request Agency:	Not reported
Former Citation:	Not reported
Evaluation Date:	2017-11-08 00:00:00.0
Evaluation Responsible Agency:	State
Found Violation:	Yes
Evaluation Type Description:	COMPLIANCE EVALUATION INSPECTION ON-SITE
Evaluation Responsible Person Identifier:	NYSR
Evaluation Responsible Sub-Organization:	R2
Actual Return to Compliance Date:	Not reported
Scheduled Compliance Date:	Not reported
Date of Request:	Not reported
Date Response Received:	Not reported
Request Agency:	Not reported
Former Citation:	Not reported
Evaluation Date:	2018-01-04 00:00:00.0
Evaluation Responsible Agency:	State
Found Violation:	Yes
Evaluation Type Description:	SIGNIFICANT NON-COMPLIER
Evaluation Responsible Person Identifier:	NYJRI
Evaluation Responsible Sub-Organization:	CO
Actual Return to Compliance Date:	Not reported
Scheduled Compliance Date:	Not reported
Date of Request:	Not reported
Date Response Received:	Not reported
Request Agency:	Not reported
Former Citation:	Not reported
Evaluation Date:	2017-11-08 00:00:00.0
Evaluation Responsible Agency:	State
Found Violation:	Yes
Evaluation Type Description:	COMPLIANCE EVALUATION INSPECTION ON-SITE
Evaluation Responsible Person Identifier:	NYSR
Evaluation Responsible Sub-Organization:	R2
Actual Return to Compliance Date:	Not reported
Scheduled Compliance Date:	Not reported
Date of Request:	Not reported
Date Response Received:	Not reported
Request Agency:	Not reported
Former Citation:	Not reported
Evaluation Date:	2017-11-08 00:00:00.0
Evaluation Responsible Agency:	State
Found Violation:	Yes
Evaluation Type Description:	COMPLIANCE EVALUATION INSPECTION ON-SITE
Evaluation Responsible Person Identifier:	NYSR
Evaluation Responsible Sub-Organization:	R2
Actual Return to Compliance Date:	Not reported
Scheduled Compliance Date:	Not reported
Date of Request:	Not reported
Date Response Received:	Not reported

STAR SERVICE AUTO REPAIR (Continued) **1016974660**

Request Agency:	Not reported
Former Citation:	Not reported
Evaluation Date:	2018-01-04 00:00:00.0
Evaluation Responsible Agency:	State
Found Violation:	Yes
Evaluation Type Description:	SIGNIFICANT NON-COMPLIER
Evaluation Responsible Person Identifier:	NYJRI
Evaluation Responsible Sub-Organization:	CO
Actual Return to Compliance Date:	Not reported
Scheduled Compliance Date:	Not reported
Date of Request:	Not reported
Date Response Received:	Not reported
Request Agency:	Not reported
Former Citation:	Not reported
Evaluation Date:	2018-01-04 00:00:00.0
Evaluation Responsible Agency:	State
Found Violation:	Yes
Evaluation Type Description:	SIGNIFICANT NON-COMPLIER
Evaluation Responsible Person Identifier:	NYJRI
Evaluation Responsible Sub-Organization:	CO
Actual Return to Compliance Date:	Not reported
Scheduled Compliance Date:	Not reported
Date of Request:	Not reported
Date Response Received:	Not reported
Request Agency:	Not reported
Former Citation:	Not reported

NY MANIFEST:

Name:	STAR SERVICE AUTO REPAIR
Address:	36-26 35TH ST
City,State,Zip:	LONG ISLAND CITY, NY 11106
Country:	USA
EPA ID:	NYR000211193
Facility Status:	Not reported
Location Address 1:	36-26 35TH ST
Code:	BP
Location Address 2:	Not reported
Total Tanks:	Not reported
Location City:	LONG ISLAND CITY
Location State:	NY
Location Zip:	11106
Location Zip 4:	Not reported

NY MANIFEST:

EPAID:	NYR000211193
Mailing Name:	STAR SERVICE AUTO REPAIR
Mailing Contact:	STAR SERVICE AUTO REPAIR
Mailing Address 1:	36-26 35TH ST
Mailing Address 2:	Not reported
Mailing City:	LONG ISLAND CITY
Mailing State:	NY
Mailing Zip:	11106
Mailing Zip 4:	Not reported
Mailing Country:	USA

STAR SERVICE AUTO REPAIR (Continued) **1016974660**

Mailing Phone: Not reported

NY MANIFEST:

Document ID:	Not reported
Manifest Status:	Not reported
seq:	Not reported
Year:	Not reported
Trans1 State ID:	TXR000081205
Trans2 State ID:	NJD071629976
Generator Ship Date:	12/15/2015
Trans1 Recv Date:	12/15/2015
Trans2 Recv Date:	12/28/2015
TSD Site Recv Date:	12/29/2015
Part A Recv Date:	Not reported
Part B Recv Date:	Not reported
Generator EPA ID:	NYR000211193
Trans1 EPA ID:	Not reported
Trans2 EPA ID:	Not reported
TSDF ID 1:	ILD980613913
TSDF ID 2:	Not reported
Manifest Tracking Number:	005168748SKS
Import Indicator:	N
Export Indicator:	N
Discr Quantity Indicator:	N
Discr Type Indicator:	N
Discr Residue Indicator:	N
Discr Partial Reject Indicator:	N
Discr Full Reject Indicator:	N
Manifest Ref Number:	Not reported
Alt Facility RCRA ID:	Not reported
Alt Facility Sign Date:	Not reported
MGMT Method Type Code:	H020
Waste Code:	Not reported
Waste Code:	Not reported
Waste Code:	Not reported
Waste Code:	Not reported
Waste Code:	Not reported
Waste Code:	Not reported
Quantity:	300
Units:	P - Pounds
Number of Containers:	3
Container Type:	DM - Metal drums, barrels
Handling Method:	R Material recovery of more than 75 percent of the total material.
Specific Gravity:	1
Waste Code:	F003
Waste Code 1_2:	F005
Waste Code 1_3:	D001
Waste Code 1_4:	D018
Waste Code 1_5:	D035
Waste Code 1_6:	Not reported

AC207 **MANHOLE M2533** **NY Spills** **S108294680**
ENE **44TH/34TH AVE** **N/A**
1/8-1/4 **QUEENS, NY**
0.136 mi.
718 ft. **Site 3 of 8 in cluster AC**

Relative:
Higher

Actual:
48 ft.

SPILLS:

Name:	MANHOLE M2533
Address:	44TH/34TH AVE
City,State,Zip:	QUEENS, NY
Spill Number/Closed Date:	0607593 / 2006-10-04
Facility ID:	0607593
Facility Type:	ER
DER Facility ID:	321140
Site ID:	371361
DEC Region:	2
Spill Cause:	Unknown
Spill Class:	C4
SWIS:	4101
Spill Date:	2006-10-04
Investigator:	JHOCONNE
Referred To:	Not reported
Reported to Dept:	2006-10-04
CID:	78
Water Affected:	Not reported
Spill Source:	Unknown
Spill Notifier:	Responsible Party
Cleanup Ceased:	Not reported
Cleanup Meets Std:	False
Last Inspection:	Not reported
Recommended Penalty:	False
UST Trust:	False
Remediation Phase:	0
Date Entered In Computer:	2006-10-04
Spill Record Last Update:	2006-10-04
Spiller Name:	Not reported
Spiller Company:	CON ED
Spiller Address:	Not reported
Spiller Company:	999
Contact Name:	ERTS
DEC Memo:	"Con Ed no. 202747. See eDocs for closure info. (JHO)"
Remarks:	"2 PINTS UNKNOWN OIL IN 1500 GALLONS OF WATER IN EARTHEN SUMP"

All Materials:

Site ID:	371361
Operable Unit ID:	1129128
Operable Unit:	01
Material ID:	2118791
Material Code:	0066A
Material Name:	unknown petroleum
Case No.:	Not reported
Material FA:	Petroleum
Quantity:	.00
Units:	G
Recovered:	.00
Oxygenate:	Not reported

AC208 **MANHOLE #5814** **NY Spills** **S106970483**
ENE **44 ST AND 34 AVE** **N/A**
1/8-1/4 **QUEENS, NY**
0.136 mi.
718 ft. **Site 4 of 8 in cluster AC**

Relative: **Higher**

Actual: **48 ft.**

SPILLS:

Name:	MANHOLE #5814
Address:	44 ST AND 34 AVE
City,State,Zip:	QUEENS, NY
Spill Number/Closed Date:	0505730 / 2005-10-05
Facility ID:	0505730
Facility Type:	ER
DER Facility ID:	297476
Site ID:	350810
DEC Region:	2
Spill Cause:	Equipment Failure
Spill Class:	C3
SWIS:	4101
Spill Date:	2005-08-09
Investigator:	GDBREEN
Referred To:	Not reported
Reported to Dept:	2005-08-10
CID:	444
Water Affected:	Not reported
Spill Source:	Institutional, Educational, Gov., Other
Spill Notifier:	Responsible Party
Cleanup Ceased:	Not reported
Cleanup Meets Std:	False
Last Inspection:	Not reported
Recommended Penalty:	False
UST Trust:	False
Remediation Phase:	0
Date Entered In Computer:	2005-08-10
Spill Record Last Update:	2005-10-05
Spiller Name:	ERT DESK’
Spiller Company:	MANHOLE #5814
Spiller Address:	44TH/34TH AVE
Spiller Company:	001
Contact Name:	ERT DESK’
DEC Memo:	"160355. 09-AUG-2005 0819 HRS. NETWORKS SPLICER R. CILENTO, EMPLOYEE NO 44214 REPORTS, WHILE ON LOCATION TO PERFORM AN INSPECTION ON TM5814, LOCATED IN THE C/O 44TH STREET, 25’ W/O 34TH AVENUE, ON ACCT NO. 3246, FINDING APPX 1 GAL OF UNKNOWN OIL ON SOIL, IN THE STRUCTURE. NO FIRE OR SMOKE INVOLVED, NO INJURIES RELATED TO THE SPILL, NO SEWERS WATERWAYS OR PRIVATE PROPERTY AFFECTED. SPILL APPEARS TO BE CONTAINED TO THE STRUCTURE. HE CANNOT VERIFY THE PRESENCE OF ANY SEWER CONNECTIONS, SUMPS OR SUBSTANTIAL CRACKS IN THE STRUCTURE AT THIS TIME. UNIT IS READING BELOW MIN, AND HE IS UNABLE TO OBTAIN A SAMPLE OF THE SOIL, NOR PRESSURE TEST THIS UNIT PENDING SAFE ACCESS, AND DEENERGIZATION OF FEEDER 1Q20. HISTORICAL PCB SAMPLE HISTORY ON THIS UNIT IS 27 PPM - 11-08-02. ENVIRONMENTAL STOP TAG NO. 40239 WAS PLACED IN THE STRUCTURE, THE E.C.C. SHIFT MANAGER HAS BEEN NOTIFIED, AND THE AREA MADE SAFE. STRUCTURE IS ACCESSIBLE, CONEHIVES ARE ON LOCATION. BORCHERDINGC 8/10/05 07:30 HRS UPDATE AS PER SUPERVISOR DENNIS HEARNS JOB WILL BE TAKEN OFF THE CLOCK DUE TO HEAT. FEEDER WILL NOT BE REQUESTED OFF UNTIL SOMETIME NEXT WEEK. CONE HIVES WILL REMAIN ON LOCATION UNTIL THEN. JOHN LYONS #56455. See e-docs. Closed. 10-5-05. GB "

MANHOLE #5814 (Continued) **S106970483**

Remarks: "DUE TO THE HEAT , THEY ARE HOLDING UP ON REPAIRING AND SAVING CREWS FOR EMERGENCIES; CONED # 160355: COMING OFF 72 HOUR CLOCK"

All Materials:

Site ID:	350810
Operable Unit ID:	1108354
Operable Unit:	01
Material ID:	2098290
Material Code:	0066A
Material Name:	unknown petroleum
Case No.:	Not reported
Material FA:	Petroleum
Quantity:	1.00
Units:	G
Recovered:	.00
Oxygenate:	Not reported

AC209 **MANHOLE #15333** **NY Spills** **S103936755**
ENE **44TH ST AND 34TH AVE** **N/A**
1/8-1/4 **QUEENS, NY**
0.136 mi.
718 ft. **Site 5 of 8 in cluster AC**

Relative: **Higher**

Actual: **48 ft.**

SPILLS:

Name:	MANHOLE #15333
Address:	44TH ST AND 34TH AVE
City,State,Zip:	QUEENS, NY
Spill Number/Closed Date:	9901123 / 1999-05-11
Facility ID:	9901123
Facility Type:	ER
DER Facility ID:	68115
Site ID:	72118
DEC Region:	2
Spill Cause:	Unknown
Spill Class:	C4
SWIS:	4101
Spill Date:	1999-04-29
Investigator:	JHOCONNE
Referred To:	Not reported
Reported to Dept:	1999-04-29
CID:	252
Water Affected:	Not reported
Spill Source:	Commercial/Industrial
Spill Notifier:	Affected Persons
Cleanup Ceased:	Not reported
Cleanup Meets Std:	False
Last Inspection:	Not reported
Recommended Penalty:	False
UST Trust:	False
Remediation Phase:	0
Date Entered In Computer:	1999-04-29
Spill Record Last Update:	2000-06-14
Spiller Name:	UNKNOWN
Spiller Company:	Unknown
Spiller Address:	UNKNOWN
Spiller Company:	999
Contact Name:	JOE DEVOTI

MANHOLE #15333 (Continued) **S103936755**

DEC Memo: "Prior to Sept, 2004 data translation this spill Lead_DEC Field was O'CONNELL Con ed e2mis notes: Found 2 gals of unknown oil on 200 gallons of water in mh. Stated spill is contained and sewers or waterways are affected. RCVD results: 1ppm pcb Clean up completed, Queens flush reports. "

Remarks: "SPILL IS CONTAINED IN MANHOLE ON 200 GALS OF WATER-HAS NOT AFFECTED ANY SEWERS OR WATERWAYS- CON ED #124538"

All Materials:

Site ID:	72118
Operable Unit ID:	1075900
Operable Unit:	01
Material ID:	304664
Material Code:	0066A
Material Name:	unknown petroleum
Case No.:	Not reported
Material FA:	Petroleum
Quantity:	2.00
Units:	G
Recovered:	.00
Oxygenate:	Not reported

AC210
ENE
1/8-1/4
0.136 mi.
718 ft.

VEHICLE #24034
34 AVE AND 44 ST.
QUEENS, NY

Site 6 of 8 in cluster AC

NY Spills **S106970252**
N/A

Relative:
Higher

Actual:
48 ft.

SPILLS:

Name:	VEHICLE #24034
Address:	34 AVE AND 44 ST.
City,State,Zip:	QUEENS, NY
Spill Number/Closed Date:	0505377 / 2005-10-04
Facility ID:	0505377
Facility Type:	ER
DER Facility ID:	296839
Site ID:	350379
DEC Region:	2
Spill Cause:	Equipment Failure
Spill Class:	C4
SWIS:	4101
Spill Date:	2005-08-02
Investigator:	SKARAKHA
Referred To:	Not reported
Reported to Dept:	2005-08-02
CID:	406
Water Affected:	Not reported
Spill Source:	Commercial Vehicle
Spill Notifier:	Responsible Party
Cleanup Ceased:	Not reported
Cleanup Meets Std:	False
Last Inspection:	Not reported
Recommended Penalty:	False
UST Trust:	False
Remediation Phase:	0
Date Entered In Computer:	2005-08-02
Spill Record Last Update:	2005-10-04

VEHICLE #24034 (Continued) **S106970252**

Spiller Name:	ERT DESK
Spiller Company:	CONEDISON VEHICLE #24034
Spiller Address:	4 IRVING PLACE
Spiller Company:	001
Contact Name:	ERT DESK'
DEC Memo:	"e2mis no 160212 STEFAN JORDAN EMP # 15096 FROM INFORMATION SERVICES REPORTS VEHICLE # 24039 LEAKED APPROX.. 1 PT OF GASOLINE AT A RATE OF 20 DRIPS PER MIN.ON A ASPHALT SURFACE.THE SPILL IS NOT CONTAINED. TRANSPORTATION WAS NOTIFIED OF SPILL AND IS DISPATCHING TOW TRUCK. ENV OPS ALSO DISPATCHED MECH. HIPP EMP # 99607 AT 14:45 TO CONTAIN THE SPILL AND CLEANUP. NO SEWERS OR WATERWAYS WERE AFFECTED. SUBSTANCE OWNED BY CON ED.VEHICLE WILL BE TOWED BY TRANSPORTATION FOR REPAIRS UPDATE AUG 2 2005 15:26 ENV OPS R HUTCHENSON REPORTS MEC JOHN HIPP CONTAINED THE SPILL WITH OIL ABSORBANT AND WILL STAY AT LOCATION UNTIL TRANSPORTATION FROM ASTORIA YARD WILL COMPLETE.THE CLEANUP. MEC JOHN HIPP REPORTS 2 QTS OF GASOLINE WAS SPILLED. Closed. 10-4-05. see e-docs. GB "
Remarks:	"2 pints of material spilled from a ConEd truck onto asphalt. Clean up on scene. ConEd#160212 No to the five questions."

All Materials:

Site ID:	350379
Operable Unit ID:	1107945
Operable Unit:	01
Material ID:	2097839
Material Code:	0009
Material Name:	gasoline
Case No.:	Not reported
Material FA:	Petroleum
Quantity:	Not reported
Units:	G
Recovered:	.00
Oxygenate:	Not reported

Y211 **JIMMYS STEINWAY COLLISION CORP** **RCRA-VSQG** **1000303776**
NE **41-05 34TH AVE** **NY MANIFEST** **NYD144135415**
1/8-1/4 **LONG ISLAND CITY, NY 11101**
0.138 mi.
726 ft. **Site 4 of 4 in cluster Y**

Relative: **Higher**
Actual: **49 ft.**

RCRA-VSQG:

Date Form Received by Agency:	2007-01-01 00:00:00.0
Handler Name:	JIMMYS STEINWAY COLLISION CORP
Handler Address:	41-05 34TH AVE
Handler City,State,Zip:	LONG ISLAND CITY, NY 11101
EPA ID:	NYD144135415
Contact Name:	IMRE MAJOR
Contact Address:	34TH AVE
Contact City,State,Zip:	LONG ISLAND CITY, NY 11101
Contact Telephone:	718-274-2338
Contact Fax:	Not reported
Contact Email:	Not reported
Contact Title:	Not reported
EPA Region:	02
Land Type:	Not reported
Federal Waste Generator Description:	Conditionally Exempt Small Quantity Generator
Non-Notifier:	Not reported

JIMMYS STEINWAY COLLISION CORP (Continued) **1000303776**

Biennial Report Cycle:	Not reported
Accessibility:	Not reported
Active Site Indicator:	Handler Activities
State District Owner:	NY
State District:	NYSDEC R2
Mailing Address:	34TH AVE
Mailing City,State,Zip:	LONG ISLAND CITY, NY 11101
Owner Name:	IMRE MAJOR
Owner Type:	Private
Operator Name:	IMRE MAJOR
Operator Type:	Private
Short-Term Generator Activity:	No
Importer Activity:	No
Mixed Waste Generator:	No
Transporter Activity:	No
Transfer Facility Activity:	No
Recycler Activity with Storage:	No
Small Quantity On-Site Burner Exemption:	No
Smelting Melting and Refining Furnace Exemption:	No
Underground Injection Control:	No
Off-Site Waste Receipt:	No
Universal Waste Indicator:	No
Universal Waste Destination Facility:	No
Federal Universal Waste:	No
Active Site Fed-Reg Treatment Storage and Disposal Facility:	Not reported
Active Site Converter Treatment storage and Disposal Facility:	Not reported
Active Site State-Reg Treatment Storage and Disposal Facility:	Not reported
Active Site State-Reg Handler:	---
Federal Facility Indicator:	Not reported
Hazardous Secondary Material Indicator:	NN
Sub-Part K Indicator:	Not reported
Commercial TSD Indicator:	No
Treatment Storage and Disposal Type:	Not reported
2018 GPRA Permit Baseline:	Not on the Baseline
2018 GPRA Renewals Baseline:	Not on the Baseline
Permit Renewals Workload Universe:	Not reported
Permit Workload Universe:	Not reported
Permit Progress Universe:	Not reported
Post-Closure Workload Universe:	Not reported
Closure Workload Universe:	Not reported
202 GPRA Corrective Action Baseline:	No
Corrective Action Workload Universe:	No
Subject to Corrective Action Universe:	No
Non-TSDFs Where RCRA CA has Been Imposed Universe:	No
TSDFs Potentially Subject to CA Under 3004 (u)/(v) Universe:	No
TSDFs Only Subject to CA under Discretionary Auth Universe:	No
Corrective Action Priority Ranking:	No NCAPS ranking
Environmental Control Indicator:	No
Institutional Control Indicator:	No
Human Exposure Controls Indicator:	N/A
Groundwater Controls Indicator:	N/A
Operating TSDF Universe:	Not reported
Full Enforcement Universe:	Not reported
Significant Non-Complier Universe:	No
Unaddressed Significant Non-Complier Universe:	No
Addressed Significant Non-Complier Universe:	No
Significant Non-Complier With a Compliance Schedule Universe:	No

JIMMYS STEINWAY COLLISION CORP (Continued) **1000303776**

Financial Assurance Required:	Not reported
Handler Date of Last Change:	2015-04-14 00:00:00.0
Recognized Trader-Importer:	No
Recognized Trader-Exporter:	No
Importer of Spent Lead Acid Batteries:	No
Exporter of Spent Lead Acid Batteries:	No
Recycler Activity Without Storage:	Not reported
Manifest Broker:	Not reported
Sub-Part P Indicator:	No

Hazardous Waste Summary:

Waste Code:	F005
Waste Description:	THE FOLLOWING SPENT NONHALOGENATED SOLVENTS: TOLUENE, METHYL ETHYL KETONE, CARBON DISULFIDE, ISOBUTANOL, PYRIDINE, BENZENE, 2-ETHOXYETHANOL, AND 2-NITROPROPANE; ALL SPENT SOLVENT MIXTURES/BLENDS CONTAINING, BEFORE USE, A TOTAL OF TEN PERCENT OR MORE (BY VOLUME) OF ONE OR MORE OF THE ABOVE NONHALOGENATED SOLVENTS OR THOSE SOLVENTS LISTED IN F001, F002, OR F004; AND STILL BOTTOMS FROM THE RECOVERY OF THESE SPENT SOLVENTS AND SPENT SOLVENT MIXTURES.

Handler - Owner Operator:

Owner/Operator Indicator:	Operator
Owner/Operator Name:	IMRE MAJOR
Legal Status:	Private
Date Became Current:	Not reported
Date Ended Current:	Not reported
Owner/Operator Address:	NOT REQUIRED
Owner/Operator City,State,Zip:	NOT REQUIRED, WY 99999
Owner/Operator Telephone:	212-555-1212
Owner/Operator Telephone Ext:	Not reported
Owner/Operator Fax:	Not reported
Owner/Operator Email:	Not reported

Owner/Operator Indicator:	Owner
Owner/Operator Name:	IMRE MAJOR
Legal Status:	Private
Date Became Current:	Not reported
Date Ended Current:	Not reported
Owner/Operator Address:	NOT REQUIRED
Owner/Operator City,State,Zip:	NOT REQUIRED, WY 99999
Owner/Operator Telephone:	212-555-1212
Owner/Operator Telephone Ext:	Not reported
Owner/Operator Fax:	Not reported
Owner/Operator Email:	Not reported

Owner/Operator Indicator:	Owner
Owner/Operator Name:	IMRE MAJOR
Legal Status:	Private
Date Became Current:	Not reported
Date Ended Current:	Not reported
Owner/Operator Address:	NOT REQUIRED
Owner/Operator City,State,Zip:	NOT REQUIRED, WY 99999
Owner/Operator Telephone:	212-555-1212
Owner/Operator Telephone Ext:	Not reported
Owner/Operator Fax:	Not reported

JIMMYS STEINWAY COLLISION CORP (Continued) **1000303776**

Owner/Operator Email: Not reported

Historic Generators:

Receive Date: 2006-01-01 00:00:00.0
Handler Name: JIMMYS STEINWAY COLLISION CORP
Federal Waste Generator Description: Conditionally Exempt Small Quantity Generator
State District Owner: NY
Large Quantity Handler of Universal Waste: No
Recognized Trader Importer: No
Recognized Trader Exporter: No
Spent Lead Acid Battery Importer: No
Spent Lead Acid Battery Exporter: No
Current Record: No
Non Storage Recycler Activity: Not reported
Electronic Manifest Broker: Not reported

Receive Date: 2007-01-01 00:00:00.0
Handler Name: JIMMYS STEINWAY COLLISION CORP
Federal Waste Generator Description: Conditionally Exempt Small Quantity Generator
State District Owner: NY
Large Quantity Handler of Universal Waste: No
Recognized Trader Importer: No
Recognized Trader Exporter: No
Spent Lead Acid Battery Importer: No
Spent Lead Acid Battery Exporter: No
Current Record: Yes
Non Storage Recycler Activity: Not reported
Electronic Manifest Broker: Not reported

Receive Date: 1987-03-04 00:00:00.0
Handler Name: JIMMYS STEINWAY COLLISION CORP
Federal Waste Generator Description: Small Quantity Generator
State District Owner: NY
Large Quantity Handler of Universal Waste: No
Recognized Trader Importer: No
Recognized Trader Exporter: No
Spent Lead Acid Battery Importer: No
Spent Lead Acid Battery Exporter: No
Current Record: No
Non Storage Recycler Activity: Not reported
Electronic Manifest Broker: Not reported

List of NAICS Codes and Descriptions:
NAICS Codes: No NAICS Codes Found

Facility Has Received Notices of Violation:
Found Violation: No
Agency Which Determined Violation: Not reported
Violation Short Description: Not reported
Date Violation was Determined: Not reported
Actual Return to Compliance Date: Not reported
Return to Compliance Qualifier: Not reported
Violation Responsible Agency: Not reported
Scheduled Compliance Date: Not reported
Enforcement Identifier: Not reported
Date of Enforcement Action: Not reported

JIMMYS STEINWAY COLLISION CORP (Continued) **1000303776**

Enforcement Responsible Agency: Not reported
Enforcement Docket Number: Not reported
Enforcement Attorney: Not reported
Corrective Action Component: Not reported
Appeal Initiated Date: Not reported
Appeal Resolution Date: Not reported
Disposition Status Date: Not reported
Disposition Status: Not reported
Disposition Status Description: Not reported
Consent/Final Order Sequence Number:Not reported
Consent/Final Order Respondent Name: Not reported
Consent/Final Order Lead Agency: Not reported
Enforcement Type: Not reported
Enforcement Responsible Person: Not reported
Enforcement Responsible Sub-Organization: Not reported
SEP Sequence Number: Not reported
SEP Expenditure Amount: Not reported
SEP Scheduled Completion Date: Not reported
SEP Actual Date: Not reported
SEP Defaulted Date: Not reported
SEP Type: Not reported
SEP Type Description: Not reported
Proposed Amount: Not reported
Final Monetary Amount: Not reported
Paid Amount: Not reported
Final Count: Not reported
Final Amount: Not reported

Evaluation Action Summary:
Evaluation Date: 1996-02-27 00:00:00.0
Evaluation Responsible Agency: EPA
Found Violation: No
Evaluation Type Description: COMPLIANCE EVALUATION INSPECTION ON-SITE
Evaluation Responsible Person Identifier: R2AHJ
Evaluation Responsible Sub-Organization: RCB
Actual Return to Compliance Date: Not reported
Scheduled Compliance Date: Not reported
Date of Request: Not reported
Date Response Received: Not reported
Request Agency: Not reported
Former Citation: Not reported

NY MANIFEST:
Name: JIMMYS STEINWAY COLLISION CORPORATION
Address: 41-05 34TH AVE
City,State,Zip: LONG ISLAND CITY, NY 11101
Country: USA
EPA ID: NYD144135415
Facility Status: Not reported
Location Address 1: 41-05 34TH AVENUE
Code: BP
Location Address 2: Not reported
Total Tanks: Not reported
Location City: LONG ISLAND CITY
Location State: NY

JIMMYS STEINWAY COLLISION CORP (Continued) **1000303776**

Location Zip:	11101
Location Zip 4:	Not reported

NY MANIFEST:

EPAID:	NYD144135415
Mailing Name:	JIMMYS STEINWAY COLLISION CORPORATION
Mailing Contact:	JIMMYS STEINWAY COLLISION CORPORATION
Mailing Address 1:	41-05 34TH AVENUE
Mailing Address 2:	Not reported
Mailing City:	LONG ISLAND CITY
Mailing State:	NY
Mailing Zip:	11101
Mailing Zip 4:	Not reported
Mailing Country:	USA
Mailing Phone:	7182742338

NY MANIFEST:

Document ID:	Not reported
Manifest Status:	Not reported
seq:	Not reported
Year:	Not reported
Trans1 State ID:	TXR000050930
Trans2 State ID:	MOD095038998
Generator Ship Date:	06/19/2006
Trans1 Recv Date:	06/19/2006
Trans2 Recv Date:	07/05/2006
TSD Site Recv Date:	07/10/2006
Part A Recv Date:	Not reported
Part B Recv Date:	Not reported
Generator EPA ID:	NYD144135415
Trans1 EPA ID:	Not reported
Trans2 EPA ID:	Not reported
TSDF ID 1:	ILD980613913
TSDF ID 2:	Not reported
Manifest Tracking Number:	ILA2067206
Import Indicator:	N
Export Indicator:	N
Discr Quantity Indicator:	N
Discr Type Indicator:	N
Discr Residue Indicator:	N
Discr Partial Reject Indicator:	N
Discr Full Reject Indicator:	N
Manifest Ref Number:	Not reported
Alt Facility RCRA ID:	Not reported
Alt Facility Sign Date:	Not reported
MGMT Method Type Code:	Not reported
Waste Code:	Not reported
Waste Code:	Not reported
Waste Code:	Not reported
Waste Code:	Not reported
Waste Code:	Not reported
Waste Code:	Not reported
Quantity:	112
Units:	P - Pounds
Number of Containers:	1
Container Type:	DM - Metal drums, barrels
Handling Method:	T Chemical, physical, or biological treatment.

JIMMYS STEINWAY COLLISION CORP (Continued) **1000303776**

Specific Gravity:	1
Waste Code:	F005
Waste Code 1_2:	Not reported
Waste Code 1_3:	Not reported
Waste Code 1_4:	Not reported
Waste Code 1_5:	Not reported
Waste Code 1_6:	Not reported

AD212 **CON ED** **NY MANIFEST** **S117737764**
NNW **34-22 35 ST FRNT** **N/A**
1/8-1/4 **ASTORIA, NY 11106**
0.138 mi.
729 ft. **Site 7 of 7 in cluster AD**

Relative:
Higher

Actual:
41 ft.

NY MANIFEST:

Name:	CON ED
Address:	34-22 35 ST FRNT
City,State,Zip:	ASTORIA, NY 11106
Country:	USA
EPA ID:	NYP004676789
Facility Status:	Not reported
Location Address 1:	34-22 35 ST FRNT
Code:	BP
Location Address 2:	Not reported
Total Tanks:	Not reported
Location City:	ASTORIA
Location State:	NY
Location Zip:	11106
Location Zip 4:	Not reported

NY MANIFEST:

EPAID:	NYP004676789
Mailing Name:	CON ED
Mailing Contact:	TOM TEELING
Mailing Address 1:	4 IRVING PLACE
Mailing Address 2:	Not reported
Mailing City:	NEW YORK
Mailing State:	NY
Mailing Zip:	10003
Mailing Zip 4:	Not reported
Mailing Country:	USA
Mailing Phone:	2124603770

NY MANIFEST:

Document ID:	Not reported
Manifest Status:	Not reported
seq:	Not reported
Year:	Not reported
Trans1 State ID:	NJD003812047
Trans2 State ID:	Not reported
Generator Ship Date:	10/13/2014
Trans1 Recv Date:	10/13/2014
Trans2 Recv Date:	Not reported
TSD Site Recv Date:	10/14/2014
Part A Recv Date:	Not reported
Part B Recv Date:	Not reported
Generator EPA ID:	NYP004676789

CON ED (Continued) **S117737764**

Trans1 EPA ID:	Not reported
Trans2 EPA ID:	Not reported
TSDF ID 1:	NJD991291105
TSDF ID 2:	Not reported
Manifest Tracking Number:	002617946GBF
Import Indicator:	N
Export Indicator:	N
Discr Quantity Indicator:	N
Discr Type Indicator:	N
Discr Residue Indicator:	N
Discr Partial Reject Indicator:	N
Discr Full Reject Indicator:	N
Manifest Ref Number:	Not reported
Alt Facility RCRA ID:	Not reported
Alt Facility Sign Date:	Not reported
MGMT Method Type Code:	H110
Waste Code:	Not reported
Waste Code:	Not reported
Waste Code:	Not reported
Waste Code:	Not reported
Waste Code:	Not reported
Waste Code:	Not reported
Quantity:	400
Units:	G - Gallons (liquids only)* (8.3 pounds)
Number of Containers:	1
Container Type:	TT - Cargo tank, tank trucks
Handling Method:	T Chemical, physical, or biological treatment.
Specific Gravity:	1
Waste Code:	D008
Waste Code 1_2:	Not reported
Waste Code 1_3:	Not reported
Waste Code 1_4:	Not reported
Waste Code 1_5:	Not reported
Waste Code 1_6:	Not reported

AG213 **SPILL NUMBER 0406742** **NY Spills** **S106699389**
SW **37-17 NORTHERN BV** **N/A**
1/8-1/4 **QUEENS, NY**
0.140 mi.
737 ft. **Site 2 of 3 in cluster AG**

Relative: **Lower**

Actual: **25 ft.**

SPILLS:

Name:	SPILL NUMBER 0406742
Address:	37-17 NORTHERN BV
City,State,Zip:	QUEENS, NY
Spill Number/Closed Date:	0406742 / 2004-09-22
Facility ID:	0406742
Facility Type:	ER
DER Facility ID:	241429
Site ID:	298418
DEC Region:	2
Spill Cause:	Unknown
Spill Class:	C4
SWIS:	4101
Spill Date:	2004-09-18
Investigator:	MXTIPPLE
Referred To:	Not reported

SPILL NUMBER 0406742 (Continued) **S106699389**

Reported to Dept:	2004-09-18
CID:	41
Water Affected:	Not reported
Spill Source:	Unknown
Spill Notifier:	Fire Department
Cleanup Ceased:	Not reported
Cleanup Meets Std:	False
Last Inspection:	Not reported
Recommended Penalty:	False
UST Trust:	False
Remediation Phase:	0
Date Entered In Computer:	2004-09-18
Spill Record Last Update:	2004-09-22
Spiller Name:	Not reported
Spiller Company:	UNKNOWN
Spiller Address:	Not reported
Spiller Company:	999
Contact Name:	Not reported
DEC Memo:	"Prior to Sept, 2004 data translation this spill Lead_DEC Field was TIPPLE 9/22 MT spoke with Paolo, traffic acciddent, saddle tanks emptied into drums and removed by trucking company, fuel to be re-used///nfa"
Remarks:	"NO INFORMATION AVAILABLE"

All Materials:

Site ID:	298418
Operable Unit ID:	890182
Operable Unit:	01
Material ID:	487977
Material Code:	0001A
Material Name:	#2 fuel oil
Case No.:	Not reported
Material FA:	Petroleum
Quantity:	140.00
Units:	G
Recovered:	140.00
Oxygenate:	Not reported

AC214 **SPILL NUMBER 9814566** **NY Spills** **S104648665**
ENE **42-15 34TH AVE** **N/A**
1/8-1/4 **LONG ISLAND CITY, NY**
0.140 mi.
738 ft. **Site 7 of 8 in cluster AC**

Relative:
Higher

Actual:
49 ft.

SPILLS:

Name:	SPILL NUMBER 9814566
Address:	42-15 34TH AVE
City,State,Zip:	LONG ISLAND CITY, NY
Spill Number/Closed Date:	9814566 / 1999-03-08
Facility ID:	9814566
Facility Type:	ER
DER Facility ID:	91658
Site ID:	103667
DEC Region:	2
Spill Cause:	Equipment Failure
Spill Class:	C4
SWIS:	4101

SPILL NUMBER 9814566 (Continued) **S104648665**

Spill Date:	1999-03-05
Investigator:	MCTIBBE
Referred To:	Not reported
Reported to Dept:	1999-03-05
CID:	365
Water Affected:	Not reported
Spill Source:	Private Dwelling
Spill Notifier:	Other
Cleanup Ceased:	Not reported
Cleanup Meets Std:	False
Last Inspection:	Not reported
Recommended Penalty:	False
UST Trust:	False
Remediation Phase:	0
Date Entered In Computer:	1999-03-05
Spill Record Last Update:	2002-05-20
Spiller Name:	Not reported
Spiller Company:	APARTMENTS
Spiller Address:	42-15 34TH ST
Spiller Company:	001
Contact Name:	Not reported
DEC Memo:	"Prior to Sept, 2004 data translation this spill Lead_DEC Field was TIBBE CLEANED BY OIL CO."
Remarks:	"GADGE IS BROKEN - SHOWED SO MANY GALLONS & SHOULD HAVE TAKEN WHAT WAS ORDER - SPILL ONTO SIDEWALK - WILL CLEAN UP W/ SPEEDY DRY"

All Materials:

Site ID:	103667
Operable Unit ID:	1072147
Operable Unit:	01
Material ID:	311251
Material Code:	0002A
Material Name:	#4 fuel oil
Case No.:	Not reported
Material FA:	Petroleum
Quantity:	5.00
Units:	G
Recovered:	.00
Oxygenate:	Not reported

AH215 **CON EDISON** **NY MANIFEST** **S117318868**
North **32-84 38 ST** **N/A**
1/8-1/4 **QUEENS, NY 11432**
0.140 mi.
739 ft. **Site 1 of 3 in cluster AH**

Relative:
Higher

Actual:
40 ft.

NY MANIFEST:

Name:	CON EDISON
Address:	32-84 38 ST
City,State,Zip:	QUEENS, NY 11432
Country:	USA
EPA ID:	NYP004664587
Facility Status:	Not reported
Location Address 1:	32-84 38 ST
Code:	BP
Location Address 2:	SB24434
Total Tanks:	Not reported

CON EDISON (Continued) **S117318868**

Location City: QUEENS
Location State: NY
Location Zip: 11432
Location Zip 4: Not reported

NY MANIFEST:
EPAID: NYP004664587
Mailing Name: CON EDISON
Mailing Contact: CON EDISON
Mailing Address 1: 4 IRVING PL
Mailing Address 2: 15TH FL
Mailing City: NEW YORK
Mailing State: NY
Mailing Zip: 10003
Mailing Zip 4: Not reported
Mailing Country: USA
Mailing Phone: Not reported

NY MANIFEST:
Document ID: Not reported
Manifest Status: Not reported
seq: Not reported
Year: Not reported
Trans1 State ID: NJD003812047
Trans2 State ID: Not reported
Generator Ship Date: 09/23/2014
Trans1 Recv Date: 09/23/2014
Trans2 Recv Date: Not reported
TSD Site Recv Date: 09/25/2014
Part A Recv Date: Not reported
Part B Recv Date: Not reported
Generator EPA ID: NYP004664587
Trans1 EPA ID: Not reported
Trans2 EPA ID: Not reported
TSDF ID 1: NJD991291105
TSDF ID 2: Not reported
Manifest Tracking Number: 002617517GBF
Import Indicator: N
Export Indicator: N
Discr Quantity Indicator: N
Discr Type Indicator: N
Discr Residue Indicator: N
Discr Partial Reject Indicator: N
Discr Full Reject Indicator: N
Manifest Ref Number: Not reported
Alt Facility RCRA ID: Not reported
Alt Facility Sign Date: Not reported
MGMT Method Type Code: H110
Waste Code: Not reported
Waste Code: Not reported
Waste Code: Not reported
Waste Code: Not reported
Waste Code: Not reported
Waste Code: Not reported
Quantity: 50
Units: G - Gallons (liquids only)* (8.3 pounds)
Number of Containers: 1

CON EDISON (Continued) **S117318868**

Container Type:	TT - Cargo tank, tank trucks
Handling Method:	T Chemical, physical, or biological treatment.
Specific Gravity:	1
Waste Code:	D008
Waste Code 1_2:	Not reported
Waste Code 1_3:	Not reported
Waste Code 1_4:	Not reported
Waste Code 1_5:	Not reported
Waste Code 1_6:	Not reported

AH216 **CON EDISON** **NY MANIFEST** **S117318869**
North **32-84 38 ST** **N/A**
1/8-1/4 **QUEENS, NY 11432**
0.140 mi.
739 ft. **Site 2 of 3 in cluster AH**

Relative:
Higher

Actual:
40 ft.

NY MANIFEST:

Name:	CON EDISON
Address:	32-84 38 ST
City,State,Zip:	QUEENS, NY 11432
Country:	USA
EPA ID:	NYP004664595
Facility Status:	Not reported
Location Address 1:	32-84 38 ST
Code:	BP
Location Address 2:	SB24433
Total Tanks:	Not reported
Location City:	QUEENS
Location State:	NY
Location Zip:	11432
Location Zip 4:	Not reported

NY MANIFEST:

EPAID:	NYP004664595
Mailing Name:	CON EDISON
Mailing Contact:	CON EDISON
Mailing Address 1:	4 IRVING PL
Mailing Address 2:	15TH FL
Mailing City:	NEW YORK
Mailing State:	NY
Mailing Zip:	10003
Mailing Zip 4:	Not reported
Mailing Country:	USA
Mailing Phone:	Not reported

NY MANIFEST:

Document ID:	Not reported
Manifest Status:	Not reported
seq:	Not reported
Year:	Not reported
Trans1 State ID:	NJD003812047
Trans2 State ID:	Not reported
Generator Ship Date:	09/23/2014
Trans1 Recv Date:	09/23/2014
Trans2 Recv Date:	Not reported
TSD Site Recv Date:	09/25/2014
Part A Recv Date:	Not reported

CON EDISON (Continued) **S117318869**

Part B Recv Date:	Not reported
Generator EPA ID:	NYP004664595
Trans1 EPA ID:	Not reported
Trans2 EPA ID:	Not reported
TSDF ID 1:	NJD991291105
TSDF ID 2:	Not reported
Manifest Tracking Number:	002617518GBF
Import Indicator:	N
Export Indicator:	N
Discr Quantity Indicator:	N
Discr Type Indicator:	N
Discr Residue Indicator:	N
Discr Partial Reject Indicator:	N
Discr Full Reject Indicator:	N
Manifest Ref Number:	Not reported
Alt Facility RCRA ID:	Not reported
Alt Facility Sign Date:	Not reported
MGMT Method Type Code:	H110
Waste Code:	Not reported
Waste Code:	Not reported
Waste Code:	Not reported
Waste Code:	Not reported
Waste Code:	Not reported
Waste Code:	Not reported
Quantity:	50
Units:	G - Gallons (liquids only)* (8.3 pounds)
Number of Containers:	1
Container Type:	TT - Cargo tank, tank trucks
Handling Method:	T Chemical, physical, or biological treatment.
Specific Gravity:	1
Waste Code:	D008
Waste Code 1_2:	Not reported
Waste Code 1_3:	Not reported
Waste Code 1_4:	Not reported
Waste Code 1_5:	Not reported
Waste Code 1_6:	Not reported

AI217 **36-01 37TH AVE** **NY Spills** **S102239757**
WSW **36-01 37TH AVE** **N/A**
1/8-1/4 **QUEENS, NY**
0.141 mi.
744 ft. **Site 1 of 12 in cluster AI**

Relative: SPILLS:
Lower

Actual:
25 ft.

Name:	36-01 37TH AVE
Address:	36-01 37TH AVE
City,State,Zip:	QUEENS, NY
Spill Number/Closed Date:	9600925 / 1996-05-15
Facility ID:	9600925
Facility Type:	ER
DER Facility ID:	253093
Site ID:	313882
DEC Region:	2
Spill Cause:	Unknown
Spill Class:	C4
SWIS:	4101
Spill Date:	1996-04-19

36-01 37TH AVE (Continued) **S102239757**

Investigator:	O'DOWD
Referred To:	Not reported
Reported to Dept:	1996-04-19
CID:	257
Water Affected:	Not reported
Spill Source:	Institutional, Educational, Gov., Other
Spill Notifier:	Local Agency
Cleanup Ceased:	Not reported
Cleanup Meets Std:	False
Last Inspection:	Not reported
Recommended Penalty:	False
UST Trust:	False
Remediation Phase:	0
Date Entered In Computer:	1996-04-19
Spill Record Last Update:	1996-05-30
Spiller Name:	UNKNOWN
Spiller Company:	UNKNOWN
Spiller Address:	Not reported
Spiller Company:	001
Contact Name:	NONE
DEC Memo:	""
Remarks:	"con ed found the spill in a basement not cleaned up"

All Materials:

Site ID:	313882
Operable Unit ID:	1028581
Operable Unit:	01
Material ID:	350761
Material Code:	0001A
Material Name:	#2 fuel oil
Case No.:	Not reported
Material FA:	Petroleum
Quantity:	5.00
Units:	G
Recovered:	.00
Oxygenate:	Not reported

AF218 **CON EDISON** **NY MANIFEST** **S117537542**
North **32-82 37 ST** **N/A**
1/8-1/4 **QUEENS, NY 11432**
0.145 mi.
766 ft. **Site 2 of 4 in cluster AF**

Relative:
Lower

Actual:
38 ft.

NY MANIFEST:

Name:	CON EDISON
Address:	32-82 37 ST
City,State,Zip:	QUEENS, NY 11432
Country:	USA
EPA ID:	NYP004701173
Facility Status:	Not reported
Location Address 1:	32-82 37 ST
Code:	BP
Location Address 2:	SB20213
Total Tanks:	Not reported
Location City:	QUEENS
Location State:	NY
Location Zip:	11432

CON EDISON (Continued) **S117537542**

Location Zip 4: Not reported

NY MANIFEST:
EPAID: NYP004701173
Mailing Name: CON EDISON
Mailing Contact: CON EDISON
Mailing Address 1: 4 IRVING PL
Mailing Address 2: 15TH FL
Mailing City: NEW YORK
Mailing State: NY
Mailing Zip: 10003
Mailing Zip 4: Not reported
Mailing Country: USA
Mailing Phone: Not reported

NY MANIFEST:
Document ID: Not reported
Manifest Status: Not reported
seq: Not reported
Year: Not reported
Trans1 State ID: NJD003812047
Trans2 State ID: NJD003812047
Generator Ship Date: 12/01/2014
Trans1 Recv Date: 12/01/2014
Trans2 Recv Date: 12/03/2014
TSD Site Recv Date: 12/03/2014
Part A Recv Date: Not reported
Part B Recv Date: Not reported
Generator EPA ID: NYP004701173
Trans1 EPA ID: Not reported
Trans2 EPA ID: Not reported
TSDF ID 1: NJD991291105
TSDF ID 2: Not reported
Manifest Tracking Number: 002618525GBF
Import Indicator: N
Export Indicator: N
Discr Quantity Indicator: N
Discr Type Indicator: N
Discr Residue Indicator: N
Discr Partial Reject Indicator: N
Discr Full Reject Indicator: N
Manifest Ref Number: Not reported
Alt Facility RCRA ID: Not reported
Alt Facility Sign Date: Not reported
MGMT Method Type Code: H110
Waste Code: Not reported
Waste Code: Not reported
Waste Code: Not reported
Waste Code: Not reported
Waste Code: Not reported
Waste Code: Not reported
Quantity: 50
Units: G - Gallons (liquids only)* (8.3 pounds)
Number of Containers: 1
Container Type: TT - Cargo tank, tank trucks
Handling Method: T Chemical, physical, or biological treatment.
Specific Gravity: 1

CON EDISON (Continued) **S117537542**

Waste Code:	D008
Waste Code 1_2:	Not reported
Waste Code 1_3:	Not reported
Waste Code 1_4:	Not reported
Waste Code 1_5:	Not reported
Waste Code 1_6:	Not reported

AI219 **RUG RENOVATING CO INC** **RCRA NonGen / NLR** **1000129733**
WSW **36-01 37TH AVE** **FINDS** **NYD049175326**
1/8-1/4 **LONG ISLAND CITY, NY 11101** **ECHO**
0.148 mi. **NY MANIFEST**
779 ft. **Site 2 of 12 in cluster AI**

Relative: **Lower**
Actual: **25 ft.**

RCRA NonGen / NLR:

Date Form Received by Agency:		2007-01-01 00:00:00.0
Handler Name:	RUG RENOVATING CO INC	
Handler Address:		36-01 37TH AVE
Handler City,State,Zip:		LONG ISLAND CITY, NY 11101-1609
EPA ID:		NYD049175326
Contact Name:		Not reported
Contact Address:		37TH AVE
Contact City,State,Zip:		LONG ISLAND CITY, NY 11101
Contact Telephone:		Not reported
Contact Fax:		Not reported
Contact Email:		Not reported
Contact Title:		Not reported
EPA Region:		02
Land Type:		Not reported
Federal Waste Generator Description:		Not a generator, verified
Non-Notifier:		Not reported
Biennial Report Cycle:		Not reported
Accessibility:		Not reported
Active Site Indicator:		Not reported
State District Owner:		NY
State District:		NYSDEC R2
Mailing Address:		37TH AVE
Mailing City,State,Zip:		LONG ISLAND CITY, NY 11101
Owner Name:		JOHN ISKYAN
Owner Type:		Private
Operator Name:		JOHN ISKYAN
Operator Type:		Private
Short-Term Generator Activity:		No
Importer Activity:		No
Mixed Waste Generator:		No
Transporter Activity:		No
Transfer Facility Activity:		No
Recycler Activity with Storage:		No
Small Quantity On-Site Burner Exemption:		No
Smelting Melting and Refining Furnace Exemption:		No
Underground Injection Control:		No
Off-Site Waste Receipt:		No
Universal Waste Indicator:		No
Universal Waste Destination Facility:		No
Federal Universal Waste:		No
Active Site Fed-Reg Treatment Storage and Disposal Facility:		Not reported
Active Site Converter Treatment storage and Disposal Facility:		Not reported
Active Site State-Reg Treatment Storage and Disposal Facility:		Not reported

RUG RENOVATING CO INC (Continued) **1000129733**

Active Site State-Reg Handler:	---
Federal Facility Indicator:	Not reported
Hazardous Secondary Material Indicator:	NN
Sub-Part K Indicator:	Not reported
Commercial TSD Indicator:	No
Treatment Storage and Disposal Type:	Not reported
2018 GPRA Permit Baseline:	Not on the Baseline
2018 GPRA Renewals Baseline:	Not on the Baseline
Permit Renewals Workload Universe:	Not reported
Permit Workload Universe:	Not reported
Permit Progress Universe:	Not reported
Post-Closure Workload Universe:	Not reported
Closure Workload Universe:	Not reported
202 GPRA Corrective Action Baseline:	No
Corrective Action Workload Universe:	No
Subject to Corrective Action Universe:	No
Non-TSDFs Where RCRA CA has Been Imposed Universe:	No
TSDFs Potentially Subject to CA Under 3004 (u)/(v) Universe:	No
TSDFs Only Subject to CA under Discretionary Auth Universe:	No
Corrective Action Priority Ranking:	No NCAPS ranking
Environmental Control Indicator:	No
Institutional Control Indicator:	No
Human Exposure Controls Indicator:	N/A
Groundwater Controls Indicator:	N/A
Operating TSDF Universe:	Not reported
Full Enforcement Universe:	Not reported
Significant Non-Complier Universe:	No
Unaddressed Significant Non-Complier Universe:	No
Addressed Significant Non-Complier Universe:	No
Significant Non-Complier With a Compliance Schedule Universe:	No
Financial Assurance Required:	Not reported
Handler Date of Last Change:	2015-04-14 00:00:00.0
Recognized Trader-Importer:	No
Recognized Trader-Exporter:	No
Importer of Spent Lead Acid Batteries:	No
Exporter of Spent Lead Acid Batteries:	No
Recycler Activity Without Storage:	Not reported
Manifest Broker:	Not reported
Sub-Part P Indicator:	No

Hazardous Waste Summary:

Waste Code:	D001
Waste Description:	IGNITABLE WASTE

Handler - Owner Operator:

Owner/Operator Indicator:	Owner
Owner/Operator Name:	JOHN ISKYAN
Legal Status:	Private
Date Became Current:	Not reported
Date Ended Current:	Not reported
Owner/Operator Address:	NOT REQUIRED
Owner/Operator City,State,Zip:	NOT REQUIRED, WY 99999
Owner/Operator Telephone:	212-555-1212
Owner/Operator Telephone Ext:	Not reported
Owner/Operator Fax:	Not reported

RUG RENOVATING CO INC (Continued) **1000129733**

Owner/Operator Email: Not reported

Owner/Operator Indicator: Operator
Owner/Operator Name: JOHN ISKYAN
Legal Status: Private
Date Became Current: Not reported
Date Ended Current: Not reported
Owner/Operator Address: NOT REQUIRED
Owner/Operator City,State,Zip: NOT REQUIRED, WY 99999
Owner/Operator Telephone: 212-555-1212
Owner/Operator Telephone Ext: Not reported
Owner/Operator Fax: Not reported
Owner/Operator Email: Not reported

Owner/Operator Indicator: Owner
Owner/Operator Name: JOHN ISKYAN
Legal Status: Private
Date Became Current: Not reported
Date Ended Current: Not reported
Owner/Operator Address: NOT REQUIRED
Owner/Operator City,State,Zip: NOT REQUIRED, WY 99999
Owner/Operator Telephone: 212-555-1212
Owner/Operator Telephone Ext: Not reported
Owner/Operator Fax: Not reported
Owner/Operator Email: Not reported

Historic Generators:
Receive Date: 1999-07-16 00:00:00.0
Handler Name: RUG RENOVATING CO INC
Federal Waste Generator Description: Not a generator, verified
State District Owner: NY
Large Quantity Handler of Universal Waste: No
Recognized Trader Importer: No
Recognized Trader Exporter: No
Spent Lead Acid Battery Importer: No
Spent Lead Acid Battery Exporter: No
Current Record: No
Non Storage Recycler Activity: Not reported
Electronic Manifest Broker: Not reported

Receive Date: 2006-01-01 00:00:00.0
Handler Name: RUG RENOVATING CO INC
Federal Waste Generator Description: Not a generator, verified
State District Owner: NY
Large Quantity Handler of Universal Waste: No
Recognized Trader Importer: No
Recognized Trader Exporter: No
Spent Lead Acid Battery Importer: No
Spent Lead Acid Battery Exporter: No
Current Record: No
Non Storage Recycler Activity: Not reported
Electronic Manifest Broker: Not reported

Receive Date: 2007-01-01 00:00:00.0
Handler Name: RUG RENOVATING CO INC
Federal Waste Generator Description: Not a generator, verified
State District Owner: NY

RUG RENOVATING CO INC (Continued) **1000129733**

Large Quantity Handler of Universal Waste:	No
Recognized Trader Importer:	No
Recognized Trader Exporter:	No
Spent Lead Acid Battery Importer:	No
Spent Lead Acid Battery Exporter:	No
Current Record:	Yes
Non Storage Recycler Activity:	Not reported
Electronic Manifest Broker:	Not reported

Receive Date:	1988-08-30 00:00:00.0
Handler Name: RUG RENOVATING CO INC	
Federal Waste Generator Description:	Small Quantity Generator
State District Owner:	NY
Large Quantity Handler of Universal Waste:	No
Recognized Trader Importer:	No
Recognized Trader Exporter:	No
Spent Lead Acid Battery Importer:	No
Spent Lead Acid Battery Exporter:	No
Current Record:	No
Non Storage Recycler Activity:	Not reported
Electronic Manifest Broker:	Not reported

List of NAICS Codes and Descriptions:

NAICS Codes:	No NAICS Codes Found

Facility Has Received Notices of Violation:

Found Violation:	No
Agency Which Determined Violation:	Not reported
Violation Short Description:	Not reported
Date Violation was Determined:	Not reported
Actual Return to Compliance Date:	Not reported
Return to Compliance Qualifier:	Not reported
Violation Responsible Agency:	Not reported
Scheduled Compliance Date:	Not reported
Enforcement Identifier:	Not reported
Date of Enforcement Action:	Not reported
Enforcement Responsible Agency:	Not reported
Enforcement Docket Number:	Not reported
Enforcement Attorney:	Not reported
Corrective Action Component:	Not reported
Appeal Initiated Date:	Not reported
Appeal Resolution Date:	Not reported
Disposition Status Date:	Not reported
Disposition Status:	Not reported
Disposition Status Description:	Not reported
Consent/Final Order Sequence Number:	Not reported
Consent/Final Order Respondent Name:	Not reported
Consent/Final Order Lead Agency:	Not reported
Enforcement Type: Not reported	
Enforcement Responsible Person:	Not reported
Enforcement Responsible Sub-Organization:	Not reported
SEP Sequence Number: Not reported	
SEP Expenditure Amount:	Not reported
SEP Scheduled Completion Date:	Not reported
SEP Actual Date:	Not reported
SEP Defaulted Date:	Not reported

RUG RENOVATING CO INC (Continued) **1000129733**

SEP Type:	Not reported
SEP Type Description:	Not reported
Proposed Amount:	Not reported
Final Monetary Amount:	Not reported
Paid Amount:	Not reported
Final Count:	Not reported
Final Amount:	Not reported

Evaluation Action Summary:

Evaluation Date:	1998-07-28 00:00:00.0
Evaluation Responsible Agency:	EPA
Found Violation:	No
Evaluation Type Description:	COMPLIANCE EVALUATION INSPECTION ON-SITE
Evaluation Responsible Person Identifier:	R2MD
Evaluation Responsible Sub-Organization:	RCB
Actual Return to Compliance Date:	Not reported
Scheduled Compliance Date:	Not reported
Date of Request:	Not reported
Date Response Received:	Not reported
Request Agency:	Not reported
Former Citation:	Not reported

FINDS:

Registry ID: 110004357400

Click Here:

Environmental Interest/Information System:

RCRAInfo is a national information system that supports the Resource Conservation and Recovery Act (RCRA) program through the tracking of events and activities related to facilities that generate, transport, and treat, store, or dispose of hazardous waste. RCRAInfo allows RCRA program staff to track the notification, permit, compliance, and corrective action activities required under RCRA.

Click this hyperlink while viewing on your computer to access additional FINDS: detail in the EDR Site Report.

ECHO:

Envid:	1000129733
Registry ID:	110004357400
DFR URL:	http://echo.epa.gov/detailed-facility-report?fid=110004357400
Name:	RUG RENOVATING CO INC
Address:	36-01 37TH AVE
City,State,Zip:	LONG ISLAND CITY, NY 11101

NY MANIFEST:

Name:	RUG RENOVATING CO INC
Address:	36-01 37TH AVE
City,State,Zip:	LONG ISLAND CITY, NY 11101-1609
Country:	USA
EPA ID:	NYD049175326
Facility Status:	Not reported
Location Address 1:	36-01 37TH AVENUE
Code:	BP
Location Address 2:	Not reported

RUG RENOVATING CO INC (Continued) **1000129733**

Total Tanks:	Not reported
Location City:	LONG ISLAND CITY
Location State:	NY
Location Zip:	11101
Location Zip 4:	Not reported

NY MANIFEST:

EPAID:	NYD049175326
Mailing Name:	RUG RENOVATING CO INC
Mailing Contact:	RUG RENOVATING CO INC
Mailing Address 1:	36-01 37TH AVENUE
Mailing Address 2:	Not reported
Mailing City:	LONG ISLAND
Mailing State:	NY
Mailing Zip:	11101
Mailing Zip 4:	Not reported
Mailing Country:	USA
Mailing Phone:	7183617900

NY MANIFEST:

Document ID:	NYA7044759
Manifest Status:	K
seq:	Not reported
Year:	1988
Trans1 State ID:	000000000
Trans2 State ID:	000000000
Generator Ship Date:	09/06/1988
Trans1 Recv Date:	09/06/1988
Trans2 Recv Date:	/ /
TSD Site Recv Date:	09/06/1988
Part A Recv Date:	10/14/1988
Part B Recv Date:	09/14/1988
Generator EPA ID:	NYD049175326
Trans1 EPA ID:	NYD000691949
Trans2 EPA ID:	Not reported
TSDF ID 1:	NYD000691949
TSDF ID 2:	Not reported
Manifest Tracking Number:	Not reported
Import Indicator:	Not reported
Export Indicator:	Not reported
Discr Quantity Indicator:	Not reported
Discr Type Indicator:	Not reported
Discr Residue Indicator:	Not reported
Discr Partial Reject Indicator:	Not reported
Discr Full Reject Indicator:	Not reported
Manifest Ref Number:	Not reported
Alt Facility RCRA ID:	Not reported
Alt Facility Sign Date:	Not reported
MGMT Method Type Code:	Not reported
Waste Code:	D001 - NON-LISTED IGNITABLE WASTES
Waste Code:	Not reported
Waste Code:	Not reported
Waste Code:	Not reported
Waste Code:	Not reported
Waste Code:	Not reported
Quantity:	18000
Units:	P - Pounds

RUG RENOVATING CO INC (Continued) **1000129733**

Number of Containers: 044
Container Type: DF - Fiberboard or plastic drums (glass)
Handling Method: L Landfill.
Specific Gravity: 100

AG220 **MTA NYCT - PUMP ROOM #2147** **RCRA NonGen / NLR** **1010328523**
SW **38TH ST & NORTHERN BLVD** **NY MANIFEST** **NYR000143602**
1/8-1/4 **LONG ISLAND CITY, NY 11101** **NJ MANIFEST**
0.148 mi.
780 ft. **Site 3 of 3 in cluster AG**

Relative: **Lower**
Actual: **25 ft.**

RCRA NonGen / NLR:

Date Form Received by Agency:	2007-01-01 00:00:00.0
Handler Name:	MTA NYCT - PUMP ROOM #2147
Handler Address:	38TH ST & NORTHERN BLVD
Handler City,State,Zip:	LONG ISLAND CITY, NY 11101
EPA ID:	NYR000143602
Contact Name:	LUMINITA MARINESCU
Contact Address:	BROADWAY 5TH FLOOR
Contact City,State,Zip:	NEW YORK, NY 10004
Contact Telephone:	646-252-3506
Contact Fax:	Not reported
Contact Email:	LUMINITA.MARINESCU@NYCT.COM
Contact Title:	Not reported
EPA Region:	02
Land Type:	State
Federal Waste Generator Description:	Not a generator, verified
Non-Notifier:	Not reported
Biennial Report Cycle:	Not reported
Accessibility:	Not reported
Active Site Indicator:	Not reported
State District Owner:	NY
State District:	NYSDEC R2
Mailing Address:	BROADWAY 5TH FLOOR
Mailing City,State,Zip:	NEW YORK, NY 10004
Owner Name:	MTA NYCT
Owner Type:	State
Operator Name:	NO NAME FOUND
Operator Type:	State
Short-Term Generator Activity:	No
Importer Activity:	No
Mixed Waste Generator:	No
Transporter Activity:	No
Transfer Facility Activity:	No
Recycler Activity with Storage:	No
Small Quantity On-Site Burner Exemption:	No
Smelting Melting and Refining Furnace Exemption:	No
Underground Injection Control:	No
Off-Site Waste Receipt:	No
Universal Waste Indicator:	No
Universal Waste Destination Facility:	No
Federal Universal Waste:	No
Active Site Fed-Reg Treatment Storage and Disposal Facility:	Not reported
Active Site Converter Treatment storage and Disposal Facility:	Not reported
Active Site State-Reg Treatment Storage and Disposal Facility:	Not reported
Active Site State-Reg Handler:	---
Federal Facility Indicator:	Not reported

MTA NYCT - PUMP ROOM #2147 (Continued) **1010328523**

Hazardous Secondary Material Indicator:	NN
Sub-Part K Indicator:	Not reported
Commercial TSD Indicator:	No
Treatment Storage and Disposal Type:	Not reported
2018 GPRA Permit Baseline:	Not on the Baseline
2018 GPRA Renewals Baseline:	Not on the Baseline
Permit Renewals Workload Universe:	Not reported
Permit Workload Universe:	Not reported
Permit Progress Universe:	Not reported
Post-Closure Workload Universe:	Not reported
Closure Workload Universe:	Not reported
202 GPRA Corrective Action Baseline:	No
Corrective Action Workload Universe:	No
Subject to Corrective Action Universe:	No
Non-TSDFs Where RCRA CA has Been Imposed Universe:	No
TSDFs Potentially Subject to CA Under 3004 (u)/(v) Universe:	No
TSDFs Only Subject to CA under Discretionary Auth Universe:	No
Corrective Action Priority Ranking:	No NCAPS ranking
Environmental Control Indicator:	No
Institutional Control Indicator:	No
Human Exposure Controls Indicator:	N/A
Groundwater Controls Indicator:	N/A
Operating TSDF Universe:	Not reported
Full Enforcement Universe:	Not reported
Significant Non-Complier Universe:	No
Unaddressed Significant Non-Complier Universe:	No
Addressed Significant Non-Complier Universe:	No
Significant Non-Complier With a Compliance Schedule Universe:	No
Financial Assurance Required:	Not reported
Handler Date of Last Change:	2015-04-14 00:00:00.0
Recognized Trader-Importer:	No
Recognized Trader-Exporter:	No
Importer of Spent Lead Acid Batteries:	No
Exporter of Spent Lead Acid Batteries:	No
Recycler Activity Without Storage:	Not reported
Manifest Broker:	Not reported
Sub-Part P Indicator:	No

Hazardous Waste Summary:

Waste Code:	D008
Waste Description:	LEAD

Handler - Owner Operator:

Owner/Operator Indicator:	Operator
Owner/Operator Name:	MTA NYCT
Legal Status:	State
Date Became Current:	1968-03-01 00:00:00.
Date Ended Current:	Not reported
Owner/Operator Address:	Not reported
Owner/Operator City,State,Zip:	Not reported
Owner/Operator Telephone:	Not reported
Owner/Operator Telephone Ext:	Not reported
Owner/Operator Fax:	Not reported
Owner/Operator Email:	Not reported

MTA NYCT - PUMP ROOM #2147 (Continued) **1010328523**

Owner/Operator Indicator:	Owner
Owner/Operator Name:	MTA NYCT
Legal Status:	State
Date Became Current:	1968-03-01 00:00:00.
Date Ended Current:	Not reported
Owner/Operator Address:	2 BROADWAY 5TH FLOOR
Owner/Operator City,State,Zip:	NEW YORK, NY 10004
Owner/Operator Telephone:	Not reported
Owner/Operator Telephone Ext:	Not reported
Owner/Operator Fax:	Not reported
Owner/Operator Email:	Not reported

Owner/Operator Indicator:	Owner
Owner/Operator Name:	MTA NYCT
Legal Status:	State
Date Became Current:	1968-03-01 00:00:00.
Date Ended Current:	Not reported
Owner/Operator Address:	2 BROADWAY 5TH FLOOR
Owner/Operator City,State,Zip:	NEW YORK, NY 10004
Owner/Operator Telephone:	Not reported
Owner/Operator Telephone Ext:	Not reported
Owner/Operator Fax:	Not reported
Owner/Operator Email:	Not reported

Owner/Operator Indicator:	Operator
Owner/Operator Name:	NO NAME FOUND
Legal Status:	State
Date Became Current:	1968-03-01 00:00:00.
Date Ended Current:	Not reported
Owner/Operator Address:	Not reported
Owner/Operator City,State,Zip:	Not reported
Owner/Operator Telephone:	Not reported
Owner/Operator Telephone Ext:	Not reported
Owner/Operator Fax:	Not reported
Owner/Operator Email:	Not reported

Historic Generators:

Receive Date:	2006-10-29 00:00:00.0
Handler Name:	MTA NYCT - PUMP ROOM #2147
Federal Waste Generator Description:	Small Quantity Generator
State District Owner:	NY
Large Quantity Handler of Universal Waste:	No
Recognized Trader Importer:	No
Recognized Trader Exporter:	No
Spent Lead Acid Battery Importer:	No
Spent Lead Acid Battery Exporter:	No
Current Record:	No
Non Storage Recycler Activity:	Not reported
Electronic Manifest Broker:	Not reported

Receive Date:	2007-01-01 00:00:00.0
Handler Name:	MTA NYCT - PUMP ROOM #2147
Federal Waste Generator Description:	Not a generator, verified
State District Owner:	NY
Large Quantity Handler of Universal Waste:	No
Recognized Trader Importer:	No
Recognized Trader Exporter:	No

MTA NYCT - PUMP ROOM #2147 (Continued) **1010328523**

Spent Lead Acid Battery Importer: No
Spent Lead Acid Battery Exporter: No
Current Record: Yes
Non Storage Recycler Activity: Not reported
Electronic Manifest Broker: Not reported

Receive Date: 2006-10-30 00:00:00.0
Handler Name: MTA NYCT - PUMP ROOM #2147
Federal Waste Generator Description: Small Quantity Generator
State District Owner: NY
Large Quantity Handler of Universal Waste: No
Recognized Trader Importer: No
Recognized Trader Exporter: No
Spent Lead Acid Battery Importer: No
Spent Lead Acid Battery Exporter: No
Current Record: No
Non Storage Recycler Activity: Not reported
Electronic Manifest Broker: Not reported

List of NAICS Codes and Descriptions:
NAICS Code: 485111
NAICS Description: MIXED MODE TRANSIT SYSTEMS

Facility Has Received Notices of Violations:
Violations: No Violations Found

Evaluation Action Summary:
Evaluations: No Evaluations Found

NY MANIFEST:
Name: MTA NYCT - PUMP ROOM #2147
Address: 38TH ST & NORTHERN BLVD
City,State,Zip: LONG ISLAND CITY, NY 11101
Country: USA
EPA ID: NYR000143602
Facility Status: Not reported
Location Address 1: 38TH ST & NORTHERN BLVD
Code: BP
Location Address 2: Not reported
Total Tanks: Not reported
Location City: LONG ISLAND CITY
Location State: NY
Location Zip: 11101
Location Zip 4: Not reported

NY MANIFEST:
EPAID: NYR000143602
Mailing Name: MTA NYCT - PUMP ROOM #2147
Mailing Contact: MTA NYCT - PUMP ROOM #2147
Mailing Address 1: 38TH ST & NORTHERN BLVD
Mailing Address 2: Not reported
Mailing City: LONG ISLAND CITY
Mailing State: NY
Mailing Zip: 11101
Mailing Zip 4: Not reported

MTA NYCT - PUMP ROOM #2147 (Continued) **1010328523**

Mailing Country:	USA
Mailing Phone:	Not reported

NY MANIFEST:

Document ID:	Not reported
Manifest Status:	Not reported
seq:	Not reported
Year:	Not reported
Trans1 State ID:	NYD046765574
Trans2 State ID:	Not reported
Generator Ship Date:	05/03/2007
Trans1 Recv Date:	05/03/2007
Trans2 Recv Date:	Not reported
TSD Site Recv Date:	05/03/2007
Part A Recv Date:	Not reported
Part B Recv Date:	Not reported
Generator EPA ID:	NYR000143602
Trans1 EPA ID:	Not reported
Trans2 EPA ID:	Not reported
TSDF ID 1:	NJD991291105
TSDF ID 2:	Not reported
Manifest Tracking Number:	000067837WAS
Import Indicator:	N
Export Indicator:	N
Discr Quantity Indicator:	N
Discr Type Indicator:	N
Discr Residue Indicator:	N
Discr Partial Reject Indicator:	N
Discr Full Reject Indicator:	N
Manifest Ref Number:	Not reported
Alt Facility RCRA ID:	Not reported
Alt Facility Sign Date:	Not reported
MGMT Method Type Code:	H111
Waste Code:	Not reported
Waste Code:	Not reported
Waste Code:	Not reported
Waste Code:	Not reported
Waste Code:	Not reported
Waste Code:	Not reported
Quantity:	100
Units:	P - Pounds
Number of Containers:	3
Container Type:	DM - Metal drums, barrels
Handling Method:	T Chemical, physical, or biological treatment.
Specific Gravity:	1
Waste Code:	D008
Waste Code 1_2:	Not reported
Waste Code 1_3:	Not reported
Waste Code 1_4:	Not reported
Waste Code 1_5:	Not reported
Waste Code 1_6:	Not reported

NJ MANIFEST:

EPA Id:	NYR000143602
Mail Address:	BROADWAY 5TH FLOOR

MTA NYCT - PUMP ROOM #2147 (Continued) **1010328523**

Mail City/State/Zip:	NEW YORK, NY 10004
Facility Phone:	Not reported
Emergency Phone:	Not reported
Contact:	LUMINITA MARINESCU
Comments:	Not reported
SIC Code:	Not reported
County:	NY081
Municipal:	Not reported
Previous EPA Id:	Not reported
Gen Flag:	Not reported
Trans Flag:	Not reported
TSDF Flag:	Not reported
Name Change:	Not reported
Date Change:	Not reported

Manifest:

Manifest Number:	000067837WAS
EPA ID:	NYR000143602
Date Shipped:	05/03/2007
TSDF EPA ID:	NJD991291105
Transporter EPA ID:	NYD046765574
Transporter 2 EPA ID:	Not reported
Transporter 3 EPA ID:	Not reported
Transporter 4 EPA ID:	Not reported
Transporter 5 EPA ID:	Not reported
Transporter 6 EPA ID:	Not reported
Transporter 7 EPA ID:	Not reported
Transporter 8 EPA ID:	Not reported
Transporter 9 EPA ID:	Not reported
Transporter 10 EPA ID:	Not reported
Date Trans1 Transported Waste:	05/03/2007
Date Trans2 Transported Waste:	Not reported
Date Trans3 Transported Waste:	Not reported
Date Trans4 Transported Waste:	Not reported
Date Trans5 Transported Waste:	Not reported
Date Trans6 Transported Waste:	Not reported
Date Trans7 Transported Waste:	Not reported
Date Trans8 Transported Waste:	Not reported
Date Trans9 Transported Waste:	Not reported
Date Trans10 Transported Waste:	Not reported
Date TSDF Received Waste:	05/03/2007
TSDF EPA Facility Name:	Not reported
QTY Units:	Not reported
Transporter SEQ ID:	Not reported
Transporter-1 Date:	Not reported
Waste SEQ ID:	Not reported
Waste Type Code 2:	Not reported
Waste Type Code 3:	Not reported
Waste Type Code 4:	Not reported
Waste Type Code 5:	Not reported
Waste Type Code 6:	Not reported
Date Accepted:	Not reported
Manifest Discrepancy Type:	Not reported
Data Entry Number:	Not reported
Was Load Rejected:	NEW YORK, NY 10004
Reason Load Was Rejected:	Not reported

Waste:

MTA NYCT - PUMP ROOM #2147 (Continued) **1010328523**

Manifest Year:	Not reported
Waste Code:	D008
Hand Code:	H11
Quantity:	100 P

AH221 **CON EDISON** **NY MANIFEST** **S117318870**
North **32-80 38 ST** **N/A**
1/8-1/4 **QUEENS, NY 11432**
0.148 mi.
784 ft. **Site 3 of 3 in cluster AH**

Relative:
Higher

Actual:
41 ft.

NY MANIFEST:

Name:	CON EDISON
Address:	32-80 38 ST
City,State,Zip:	QUEENS, NY 11432
Country:	USA
EPA ID:	NYP004664603
Facility Status:	Not reported
Location Address 1:	32-80 38 ST
Code:	BP
Location Address 2:	SB23351
Total Tanks:	Not reported
Location City:	QUEENS
Location State:	NY
Location Zip:	11432
Location Zip 4:	Not reported

NY MANIFEST:

EPAID:	NYP004664603
Mailing Name:	CON EDISON
Mailing Contact:	CON EDISON
Mailing Address 1:	4 IRVING PL
Mailing Address 2:	15TH FL
Mailing City:	NEW YORK
Mailing State:	NY
Mailing Zip:	10003
Mailing Zip 4:	Not reported
Mailing Country:	USA
Mailing Phone:	Not reported

NY MANIFEST:

Document ID:	Not reported
Manifest Status:	Not reported
seq:	Not reported
Year:	Not reported
Trans1 State ID:	NJD003812047
Trans2 State ID:	Not reported
Generator Ship Date:	09/23/2014
Trans1 Recv Date:	09/23/2014
Trans2 Recv Date:	Not reported
TSD Site Recv Date:	09/25/2014
Part A Recv Date:	Not reported
Part B Recv Date:	Not reported
Generator EPA ID:	NYP004664603
Trans1 EPA ID:	Not reported

CON EDISON (Continued) **S117318870**

Trans2 EPA ID:	Not reported
TSDF ID 1:	NJD991291105
TSDF ID 2:	Not reported
Manifest Tracking Number:	002617516GBF
Import Indicator:	N
Export Indicator:	N
Discr Quantity Indicator:	N
Discr Type Indicator:	N
Discr Residue Indicator:	N
Discr Partial Reject Indicator:	N
Discr Full Reject Indicator:	N
Manifest Ref Number:	Not reported
Alt Facility RCRA ID:	Not reported
Alt Facility Sign Date:	Not reported
MGMT Method Type Code:	H110
Waste Code:	Not reported
Waste Code:	Not reported
Waste Code:	Not reported
Waste Code:	Not reported
Waste Code:	Not reported
Waste Code:	Not reported
Quantity:	50
Units:	G - Gallons (liquids only)* (8.3 pounds)
Number of Containers:	1
Container Type:	TT - Cargo tank, tank trucks
Handling Method:	T Chemical, physical, or biological treatment.
Specific Gravity:	1
Waste Code:	D008
Waste Code 1_2:	Not reported
Waste Code 1_3:	Not reported
Waste Code 1_4:	Not reported
Waste Code 1_5:	Not reported
Waste Code 1_6:	Not reported

AJ222 **RALPH BARBA RESIDENCE** **NY Spills** **S104282791**
East **34-07 45TH ST** **N/A**
1/8-1/4 **LONG ISLAND CITY, NY**
0.151 mi.
796 ft. **Site 1 of 2 in cluster AJ**

Relative: SPILLS:
Higher

Actual: Name:	RALPH BARBA RESIDENCE
46 ft. Address:	34-07 45TH ST
City,State,Zip:	LONG ISLAND CITY, NY
Spill Number/Closed Date:	9908222 / 2008-06-25
Facility ID:	9908222
Facility Type:	ER
DER Facility ID:	247619
Site ID:	306603
DEC Region:	2
Spill Cause:	Human Error
Spill Class:	B3
SWIS:	4101
Spill Date:	1999-10-06
Investigator:	hrpatel
Referred To:	Not reported
Reported to Dept:	1999-10-06

RALPH BARBA RESIDENCE (Continued) **S104282791**

CID:	270
Water Affected:	Not reported
Spill Source:	Private Dwelling
Spill Notifier:	Citizen
Cleanup Ceased:	Not reported
Cleanup Meets Std:	False
Last Inspection:	Not reported
Recommended Penalty:	False
UST Trust:	False
Remediation Phase:	0
Date Entered In Computer:	1999-10-06
Spill Record Last Update:	2008-06-25
Spiller Name:	RALPH BARBA
Spiller Company:	Not reported
Spiller Address:	Not reported
Spiller Company:	999
Contact Name:	JEFF CHOMIN
DEC Memo:	"Prior to Sept, 2004 data translation this spill Lead_DEC Field was KRIMGOLD 10/6/99 Rommel on site. Oil Co. AJS Standard 718-229-2200 Tony. Two 550s, 66 gallons delivered. Overfill into basement, living space (apartment). Landlord - Ralph Barba 718-786-9430 Resident - Jeff Chomin 707-0827 and Anthony 718-937-2762. No vent alarm no tank gauge Ralph being cooperative. Steam cleaning rug in hallway and couch. Stick line tiled over in basement. Lifted some tiles to recover oil and layed absorbant in tank room. Spoke to Jerry McDonald at State Health Department informed him of possible relocation. Jeff and Anthony decided to stay in apartment for night. 01/26/04 REassinged frm Rommel to Austin 02/17/04: Reassigned from AUSTIN to KRIMGOLD. 10/20/05 - Letter sent to Ralph Barba, landlord, requesting documentation of cleanup. Heitzman 4/12/06 - No response received. NEXT STEP: Perform site inspection to determine whether cleanup was complete. Obtain documentation from landlord, if available. Albany review (above) - gwheitzm 1/29/07 - Austin - Transferred from Albany assignment to Patel in R-2 office for further work - end 06/08/07-Hiralkumar Patel. went to site. owner refused access to building for tank inspection. Onwer: Ralph Barba Barba Realty Corp. 34-07 45th Street Long Island City, NY 11101-1003 Ph. (718) 786-9430 (O) (914) 804-8383 (C) FAx (718) 786-9431 email: ralbarelec@aol.com sent letter to Mr. Barba requiring tank test, soil investigation around tank system and endpoint samples (if found contamination). letter faxed to Mr. Barba. 06/15/07-Hiralkumar Patel. received signed return receipt. 07/25/07-Hiralkumar Patel. left message for Mr. Barba. 10/11/07-Hiralkumar Patel. left message for Mr. Barba. 02/08/08-Hiralkumar Patel. left message for Mr. Barba. received call from Ralph Barba. site had 550 gal UST which was abandoned around four years ago. he mentioned that during oil delivery in 1999 oil came out from vent pipe which was inside basement and was flushed with basement floor. and tank overfilled, oil came out from vent and ran over basement floor. Mr. Barba mentioned that there was no leak below basement floor. asked Mr. Barba for soil samples around tank to confirm no contamination. Mr. Barba refused to do any soil investigation as has office in basement. 02/11/08-HIralkumar Patel. case referred to legal. 04/18/08-Hiralkumar Patel. received call from Mr. Barba. he asked what needs to be done. asked him for soil investigation around tank. Mr. Barba asked for list of contractor. sent email to Mr. Barba with list of contractor and asked him to submit any documents regarding closing of tank. as per Mr. Barba,

RALPH BARBA RESIDENCE (Continued) **S104282791**

Weidman oil abandoned the tank. 04/21/08-Hiralkumar Patel. received call from Donna from ABC tank asking what is required. asked Donna for soil investigation around and also on top of tank. asked her for soil samples at least five ft below tank bottom on each side. 05/01/08-Hiralkumar Patel. received call from Mark from PTC. they have been hired for required investigation work. asked Mark for soil delineation around and top of tank. asked to collect soil samples at least to depth of five ft below tank invert. mentioned to Mark that if tank top is shallow then doesn't require any samples from tank top, but need to document depth of tank top. 05/02/08-Hiralkumar Patel. received fax from Mr. Barba with copy of signed contract with PTC. PTC proposed for four borings: one on each side of tank and two on top of tank. spoke with Mark and told him to do boring on all four side of tank and based on depth of tank top, one boring on top. received call from Mr. Barba. PTC will do borings on 05/06/08. 05/07/08-Hiralkumar Patel. received message from Mr. Barba. PTC collected samples on 05/06/08. will submit report. 05/13/08-Hiralkumar Patel. received call from DEC Urda. he asked to keep case open as they started legal action against owner. 06/05/08-Hiralkumar Patel. left message for Mr. Barba and Mark at PTC. 06/06/08-Hiralkumar Patel. received message from Mr. Barba. spoke with Mr. Barba. he is waiting for report from PTC. 06/09/08-Hiralkumar Patel. received fax from Mr. Barba including sampling analyticals for four samples. fax missing VOC data for sample # 2. fax also missing boring logs, site map etc. found high SVOC contamination in sample # 1. left message for Mark at PTC to submit complete report. 06/12/08-Hiralkumar Patel. received message from Mark. he mentioned that they were hired to do soil borings and analysis only. Mr. Barba refused to generate any report. 06/16/08-Hiralkumar Patel. spoke with Mr. Barba. asked him to submit complete reprot including boring logs and scaled site map including sampling locations. 06/24/08-Hiralkumar Patel. received fax from PTC. they collected one soil sample from each side and each end of tank via boring to depth of 7 ft, one ft below determined depth of tank bottom. PTC mentioned that it was 1080 gal tank. spoke with Mr. Barba. he mentioned that Windmil Oil tank service abandoned tank and on their document, it was reported 550 gal tank. asked Mr. Barba to send copy of abandonment document. Windmill Oil Tank Service Ph. (631) 360-1664 spoke with Mart at PTC. he predicted size of tank. he found tank top about 2 ft below basement floor. he just took soil samples, but no PID survey or soil description available. received fax from Mr. Barba including copy of invoice from Windmill. as per invoice, tank was abandoned in Aug. 2007 (after my site visit in 06/07). spoke with Lee at Windmill. he mentioned that they didn't open tank top, but filled 550 gal UST with foam through fill line. before filling with foam, AB environmental pumped out tank with vacuum truck. no cleaning done after pump out and before abandoning tank. spill report was filled as found oil coming up through basement floor. as per Mr. Barba, oil spilled from stick/vent pipe, that was flushed with basemnt floor, as result of overfilling. PTC performed soil sampling to depth of 7 ft around tank and found no VOC contamination. as per Windmill, tank was abandoned without cleaning from inside and was filled with foam via fill line. as per letter from the Department, dated 06/08/07, tank tightness test was required and tank was abandoned after that. 06/2/08-Hiralkumar Patel. visited site. met Mr. Barba. Mr. Barba showed location of 550 gal abandoned tank under basement floor. found sealed pipe at location, according

RALPH BARBA RESIDENCE (Continued) **S104282791**

to Mr. Barba, which is stick line to 550 gal tank and oil came out from same pipe in 1999. found vinyl tiles around abandoned pipe in floor. Mr. Barba also showed location of two active 275 gal #2 oil ASTs. ASTs are located in same basement. could not see bottom of ASTs, as tanks were located in small confined space with lots of stuff around it. found boring locations around tank. based on all available information/documents, case closed."

Remarks: "oil company delivered to much oil to tanks and caused oil to come up thru the callers floor"

All Materials:

Site ID:	306603
Operable Unit ID:	1082513
Operable Unit:	01
Material ID:	300899
Material Code:	0001A
Material Name:	#2 fuel oil
Case No.:	Not reported
Material FA:	Petroleum
Quantity:	.00
Units:	G
Recovered:	.00
Oxygenate:	Not reported

AK223 **MANHOLE 3264** **NY Spills** **S106718999**
WNW **36TH AVE & 34TH ST** **N/A**
1/8-1/4 **QUEENS, NY**
0.151 mi.
798 ft. **Site 1 of 6 in cluster AK**

Relative: **Higher**

Actual: **40 ft.**

SPILLS:

Name:	MANHOLE 3264
Address:	36TH AVE & 34TH ST
City,State,Zip:	QUEENS, NY
Spill Number/Closed Date:	0210919 / 2003-02-26
Facility ID:	0210919
Facility Type:	ER
DER Facility ID:	169939
Site ID:	204382
DEC Region:	2
Spill Cause:	Equipment Failure
Spill Class:	C4
SWIS:	4101
Spill Date:	2003-01-31
Investigator:	JHOCONNE
Referred To:	Not reported
Reported to Dept:	2003-01-31
CID:	205
Water Affected:	Not reported
Spill Source:	Commercial/Industrial
Spill Notifier:	Responsible Party
Cleanup Ceased:	Not reported
Cleanup Meets Std:	False
Last Inspection:	Not reported
Recommended Penalty:	False
UST Trust:	False
Remediation Phase:	0

MANHOLE 3264 (Continued) **S106718999**

Date Entered In Computer:	2003-01-31
Spill Record Last Update:	2003-02-26
Spiller Name:	SAME
Spiller Company:	CON ED
Spiller Address:	4 IRVING PLACE
Spiller Company:	001
Contact Name:	CALLER
DEC Memo:	"Prior to Sept, 2004 data translation this spill Lead_DEC Field was O'CONNELL e2mis no. 146-990: WHILE DOING A SVC JOB, REPORTS FINDING APPROX 2 GALS OF DIELECTRIC FLUID THAT LEAKED FROM THE WRAPPING ON A JOINT THAT IS HOOKED UP TO A JT REG TANK ONTO THE CONCRETE FLOOR OF MH. SPILL IS CONTAINED. JT IS PRESENTLY LEAKING APPROX 1 DROP PER HOUR. NO SEWER CONNECTIONS. NO EARTHEN SUMPS. #9 BEING SENT TO LOC TO CHECK FOR PROBABLE D FAULT. CLEANUP PENDING FDR, D FAULT CORRECTION & LAB RESULT WHEN SAMPLE IS TAKEN. CIG COSTA NOTIFIED AT 0957 HRS. TJ - 50495 UPDATE: 1/31/03 - 1120 T. CASSANO REPORTS TAG # 04664 PLACED IN STRUCTURE. PCB SAMPLE TAKEN. CHAIN OF CUSTODY FORM # AA26134 FILLED OUT AND MARKED 'E' (WITHIN 8 HRS). TJ - 50495 UPDATE 1-31-03 1430 HRS M. COATES OS SERV BUR REPORTS HE CHECK STRUCTURE FOR D-FAULT (LEAKING JT) HE REMOVED ARCPROOFING FROM JOINTS IN STRUCTURE AND FOUND NO LEAKING JOINT. THERE IS NO D-FAULT IN STRUCTURE. MR. COATES STATES HE FOUND OIL ON WALL BELOW A DUCT WHICH HAD A DUCT PLUG IN IT (NO CABLE IN IT). HE DID NOT REMOVE DUCT PLUG. PULL DUCT PLUG WHEN DOING CLEANUP HE COULD NOT CHECK ADJACENT STRUCTURE , NO ACCESS. CLEANUP WAITING SAMPLE RESULT. Aroclor 1242 < 1.0 ppm EPA 608/8082 Aroclor 1254 < 1.0 ppm EPA 608/8082 Aroclor 1248 < 1.0 ppm EPA 608/8082 Aroclor 1260 < 1.0 ppm EPA 608/8082 UPDATE 2/1/03 11:05 HRS. -- G. FERNANDEZ OF QUEENS ENV. OPS. REPORTS FOUND SUMP AND SEWER CONNECTION -- BOTH ALREADY SEALED. -- W.W. #17344 -- 2/1/03 11:45 HRS. -- G. FERNANDEZ OF QUEENS ENV. OPS. REPORTS DOUBLE-WASHED STRUCTURE WITH BIOGEN 760. CHECKED DUCTS AND FOUND NO OIL THERE. REMOVED ENV. STOP TAG #04664."
Remarks:	"2 gallons on concrete. con ed # 146990. pending cleanup, need to de-energize equipt."

All Materials:

Site ID:	204382
Operable Unit ID:	861974
Operable Unit:	01
Material ID:	514289
Material Code:	0541A
Material Name:	dielectric fluid
Case No.:	Not reported
Material FA:	Petroleum
Quantity:	2.00
Units:	G
Recovered:	.00
Oxygenate:	Not reported

AK224 **MANHOLE # TM6493** **NY Spills** **S108130489**
WNW **34TH STREET/36TH AVE** **N/A**
1/8-1/4 **QUEENS, NY**
0.151 mi.
798 ft. **Site 2 of 6 in cluster AK**

Relative:
Higher

Actual:
40 ft.

SPILLS:

Name:	MANHOLE # TM6493
Address:	34TH STREET/36TH AVE
City,State,Zip:	QUEENS, NY
Spill Number/Closed Date:	0606280 / 2006-12-21
Facility ID:	0606280
Facility Type:	ER
DER Facility ID:	319475
Site ID:	369603
DEC Region:	2
Spill Cause:	Equipment Failure
Spill Class:	C4
SWIS:	4101
Spill Date:	2006-08-31
Investigator:	JHOCONNE
Referred To:	Not reported
Reported to Dept:	2006-08-31
CID:	444
Water Affected:	Not reported
Spill Source:	Commercial/Industrial
Spill Notifier:	Responsible Party
Cleanup Ceased:	Not reported
Cleanup Meets Std:	False
Last Inspection:	Not reported
Recommended Penalty:	False
UST Trust:	False
Remediation Phase:	0
Date Entered In Computer:	2006-08-31
Spill Record Last Update:	2006-12-21
Spiller Name:	ERTS
Spiller Company:	MANHOLE # TM6493
Spiller Address:	34TH STREET/36TH AVE
Spiller Company:	001
Contact Name:	ERTS
DEC Memo:	"12/21/06 - See e-docs for Con Ed report detailing cleanup and closure. Con Ed no. 202218. See eDocs. (JHO)"
Remarks:	"defective bushing: on concrete and dirt: 8 ounces: coned # 202218"

All Materials:

Site ID:	369603
Operable Unit ID:	1127438
Operable Unit:	01
Material ID:	2117033
Material Code:	0541A
Material Name:	dielectric fluid
Case No.:	Not reported
Material FA:	Petroleum
Quantity:	.00
Units:	G
Recovered:	.00
Oxygenate:	Not reported

AK225 **34TH ST AND** **NY Spills** **S106125854**
WNW **34TH ST & 36TH AV** **N/A**
1/8-1/4 **QUEENS, NY**
0.151 mi.
798 ft. **Site 3 of 6 in cluster AK**

Relative:
Higher

Actual:
40 ft.

SPILLS:

Name:	34TH ST AND
Address:	34TH ST & 36TH AV
City,State,Zip:	QUEENS, NY
Spill Number/Closed Date:	0111596 / 2002-04-18
Facility ID:	0111596
Facility Type:	ER
DER Facility ID:	218395
Site ID:	268102
DEC Region:	2
Spill Cause:	Unknown
Spill Class:	C4
SWIS:	4101
Spill Date:	2002-03-08
Investigator:	AERODRIG
Referred To:	Not reported
Reported to Dept:	2002-03-08
CID:	405
Water Affected:	Not reported
Spill Source:	Unknown
Spill Notifier:	Responsible Party
Cleanup Ceased:	Not reported
Cleanup Meets Std:	False
Last Inspection:	Not reported
Recommended Penalty:	False
UST Trust:	False
Remediation Phase:	0
Date Entered In Computer:	2002-03-08
Spill Record Last Update:	2003-11-12
Spiller Name:	Not reported
Spiller Company:	UNKNOWN
Spiller Address:	Not reported
Spiller Company:	999
Contact Name:	BILL MURPHY
DEC Memo:	"Prior to Sept, 2004 data translation this spill Lead_DEC Field was RODRIGUEZ Con Ed e2mis no. 141-727 notes: 3-8-02 12:30HRS A. PRETTITORE (CABLE) REPORTS, FOUND ONE GALLON OF UNKNOWN OIL ON 50 GALLONS OF WATER IN MH3264. AT THIS TIME OIL APPEARS TO BE CONTAINED AND NO SEWERS OR WATERWAYS WERE AFFECTED. NO SEWER CONNECTIONS NOTICED AND A EARTHERN SUMP IS PRESENT. ONE LIQUID SAMPLE WAS TAKEN ON A E PRIORTY . CLEANUP PENDING LAB SAMPLE. UPDATE 3-8-02 12:45HRS THIS WILL NOT BE A 24HR DEMINIMIS JOB, BECAUSE OF EARTHERN SUMP FOUND. 3-8-02 13:41HRS CIG WAS NOTIFIED. 3/08/02=2005HRS LAB RESULTS RETURNED 3PPM LSN#01936 3-9-02 11:45HRS U/G REPORTS D-FAULTS REPAIRED.... FORBES (ENV OPS) REPORTS, TRIPLED WASHED STRUCTURE W/ 760 & 715 SLICKS, SEALED SUMP ND REMOVED TAG. 100% COMPLETED. 3/9/02 - No leaking company equipment."
Remarks:	"caller states that 1 gallon spilled onto 50 gallons of water - man hole # 3264 - con ed 141727"

All Materials:

Site ID:	268102
Operable Unit ID:	850239
Operable Unit:	01

34TH ST AND (Continued) **S106125854**

Material ID:	525616
Material Code:	0066A
Material Name:	unknown petroleum
Case No.:	Not reported
Material FA:	Petroleum
Quantity:	1.00
Units:	G
Recovered:	.00
Oxygenate:	Not reported

AK226 **CON EDISON - TRANSFORMER MANHOLE 6493** **NY MANIFEST** **S120959035**
WNW **34 ST & 36 AVE** **N/A**
1/8-1/4 **QUEENS, NY 11106**
0.151 mi.
799 ft. **Site 4 of 6 in cluster AK**

Relative:
Higher

Actual:
40 ft.

NY MANIFEST:

Name:	CON EDISON - TRANSFORMER MANHOLE 6493
Address:	34 ST & 36 AVE
City,State,Zip:	QUEENS, NY 11106
Country:	USA
EPA ID:	NYP004985600
Facility Status:	Not reported
Location Address 1:	34 ST & 36 AVE
Code:	BP
Location Address 2:	Not reported
Total Tanks:	Not reported
Location City:	QUEENS
Location State:	NY
Location Zip:	11106
Location Zip 4:	Not reported

NY MANIFEST:

EPAID:	NYP004985600
Mailing Name:	CON EDISON - TRANSFORMER MANHOLE 6493
Mailing Contact:	CON EDISON
Mailing Address 1:	4 IRVING PL 15TH FL NE
Mailing Address 2:	Not reported
Mailing City:	NEW YORK
Mailing State:	NY
Mailing Zip:	10003
Mailing Zip 4:	Not reported
Mailing Country:	USA
Mailing Phone:	Not reported

AI227 **PCE IN GROUNDWATER** **NY Spills** **S117394005**
WSW **36-01 37TH AVE** **N/A**
1/8-1/4 **QUEENS, NY**
0.151 mi.
799 ft. **Site 3 of 12 in cluster AI**

Relative: **Lower**
Actual: **25 ft.**

SPILLS:

Name:	PCE IN GROUNDWATER
Address:	36-01 37TH AVE
City,State,Zip:	QUEENS, NY
Spill Number/Closed Date:	1409543 / 2015-04-23
Facility ID:	1409543
Facility Type:	ER
DER Facility ID:	253093
Site ID:	503180
DEC Region:	2
Spill Cause:	Other
Spill Class:	Not reported
SWIS:	4101
Spill Date:	2014-12-19
Investigator:	RJFENG
Referred To:	Not reported
Reported to Dept:	2014-12-22
CID:	Not reported
Water Affected:	Not reported
Spill Source:	Commercial/Industrial
Spill Notifier:	Other
Cleanup Ceased:	Not reported
Cleanup Meets Std:	False
Last Inspection:	Not reported
Recommended Penalty:	False
UST Trust:	False
Remediation Phase:	0
Date Entered In Computer:	2014-12-22
Spill Record Last Update:	2015-04-23
Spiller Name:	QUAZI
Spiller Company:	QUAZI
Spiller Address:	36-01 37TH AVE
Spiller Company:	999
Contact Name:	JAMES CRESSY
DEC Memo:	"12/22/14-Vought-Spill assigned to DEC Feng as she is working on adjacent site with PCE impact as well as submitting a P-Site memo to RHWRE. Feng to return call to Cider Enviromental. 12/22/2014 - Feng - Spoke to Jame Cressy of Cider Environmental (631-616-4000 x101, JCressy@CiderEnvironmental.com). The building is for commercial use including office, firm studio (all digital), car wash, food go-car shop. The property owner is doing refinance and hired environmental consultant to do a Phase 1 and found that it has been used for carpet cleaning from 1910s to 1990s. Phase 2 has been performed too. GPR was done and found no tank. They have installed soil borings and screened the soil from 5-20 feet with PID. The PID reading is not that high. Sampled soil, found some semi-VOCs below CP-51. Groundwater from these soil borings did not show exceedances. There is a basement for storage, takes up only 10% of the building footprint, it is well ventilated. They opened the basement slab, the basement is at 14 feet, and encountered groundwater right at 14 feet too. They collected the groundwater and found hits of PCE. The maximum level is 52 ug/L. Received Phase 2. 12/30/2014 - Discussed with Jane O'Connell of Section A. She has concerns about the validity of the groundwater

PCE IN GROUNDWATER (Continued) **S117394005**

samples due to the groundwater seeping out from the borehole when the slab is penetrated. Instead of updating the previous P-Site memo, this new information will be provided to her. 1/5/2015 - reviewed Phase 2 report: Cider Environmental was hired by BBCN Bank to complete a Phase 2 investigation. The site has been used for carpet cleaning, carpet refinishing, carpet dying since at least 1910s to 1990s and auto repair since at least 2002. It is currently maintains a partial 3-story structure (with partial basement), utilized as a car wash, offices and film studio. Based on the investigation, the soil at this site is brown medium to fine sand with some gravel from grade to 20 feet bgs. The regional groundwater flow is toward to the west. Groundwater was encountered immediately below basement slab (about 10 feet bgs). A limited GPR survey has been conducted and the data collected from the survey could not identify any anomaly that can be interpreted as representing any USTs. Please note that due to large volume of storage in the area, the entire floor could not be surveyed. Three soil borings SB-1 to SB-3 were installed and three soil samples were collected. The soil sampling results show that no VOCs has been detected in all soil samples. The detection of SVOCs in SB-1 (5-6') are still below Part 375 Unrestricted SCO. Four groundwater samples were collected from the site including two from SB-1/GW-1 and SB-2/GW-3 and two from the basement GW-2 and GW-4. Please note that the when concrete slab in the basement was penetrated, groundwater seeped out from the bore hole and groundwater was observed to be seeping out from a crack on the concrete slab in the basement during the investigation. Please review the Phase 2 report to determine the validity of the groundwater samples and to see if additional samples are warranted to verify the findings. No soil samples could be collected from the basement area either. The cVOCs compounds, i.e. PCE and its daughter products at levels above the applicable guidance values. Maximum of 52 ug/L PCE and 13 ug/L cis-1,2-Dichloroethene in GW-2. Petroleum related VOCs compounds, i.e. 11 ug/L ethylbenzene and 82 ug/L xylenes. The Phase 2 report conclude that the historic carpet cleaning operation and the currently operation of the ASTs in the basement have impacted the environmental quality of the property. Specifically, groundwater in the basement area was found to be contaminated with chlorinated solvent and petroleum product related chemicals at levels exceeding the application guidance value. 1/5/2015 - Email to Jane O'Connell summarize the site information and attached the Phase 2 report, location map and groundwater sampling data for C-241156. 3/25/2015 - Email from Jane Shaun and I briefed Bob Cozzy about this site and he agreed that no further action is required by this property owner in relation to the chlorinated solvents. The CVOCs will be addressed by my section under the upgradient probable source site in the Brownfield Cleanup Program. Assuming you have no other petroleum issues, you can close this spill and send the spill closure letter to the owner. 4/22/2015 - Reviewed Phase 2 report. Not much concern regarding petroleum contamination in the soil and groundwater. Petroleum related VOCs compounds, i.e. 11 ug/L ethylbenzene and 82 ug/L xylenes. No PBS records could be found. Checked with Leszek Zielinski of PBS, they need to register those tanks. According to the emails correspondences from James Cressy of Cider Environmental. The fuel oil AST, i.e. the 5K-gallon one is out of service. The owner told them it is empty and they found it is sealed shut. There was no fresh product observed on the concrete. No stain in the weeping holes around the tank. The owner stated that the staining is from the

PCE IN GROUNDWATER (Continued) **S117394005**

metals in groundwater. The fillport has been cut and sealed. 4/23/2015 - Email from J. Cressy. There is little to none odor in the basement. The basement is very well vented with a large grate to the sidewalk in the west side and large opening along the north side which open year round. Spill is closed based on: 1) Three soil borings SB-1 to SB-3 were installed and three soil samples were collected. The soil sampling results show that no VOCs has been detected in all soil samples. The detection of SVOCs in SB-1 (5-6') are still below Part 375 Unrestricted SCO. 2) Minor exceedances of petroleum related compound detection in groundwater, i.e. 11 ug/L ethylbenzene and 82 ug/L xylenes in GW-2 located in the (2) 500-gallon Fresh Oil AST area. No detection in the other groundwater samples. The low level of ethylbenzene and xylenes do not warranted further investigation and remediation. 3) The stain around the ASTs area were not be able to be removed. There is no fresh product, only stain according to the consultant. The fuel oil tank is out of service and the fillport is cut and sealed which suggest it is no longer a source. 4) There is little to none vapor in the basement. The basement is ventilated very well. 5) No PBS registration has been found for this site. Referred the site to PBS unit for PBS registration issue. 6) According to Jane O'Connell of Section A. They have briefed Bob Cozzy about this site and he agreed that no further action is required by this property owner in relation to the chlorinated solvents. The CVOCs will be addressed by her section under the upgradient probable source site in the Brownfield Cleanup Program. Spill is closed."

Remarks: "Lab results showed the water is contaminated. Clean up is unknown."

All Materials:

Site ID:	503180
Operable Unit ID:	1252536
Operable Unit:	01
Material ID:	2254645
Material Code:	0776A
Material Name:	chlorinated solvents
Case No.:	Not reported
Material FA:	Other
Quantity:	Not reported
Units:	Not reported
Recovered:	Not reported
Oxygenate:	Not reported

AL228 **RITE AID #04865** **RCRA-VSQG** **1014926890**
NNE **32-87 STEINWAY ST** **NY MANIFEST** **NYR000186783**
1/8-1/4 **ASTORIA, NY 11103**
0.152 mi.
802 ft. **Site 1 of 3 in cluster AL**

Relative: **Higher**
Actual: **41 ft.**

RCRA-VSQG:

Date Form Received by Agency:		2019-04-17 00:00:00.0
Handler Name:	RITE AID #04865	
Handler Address:		32-87 STEINWAY ST
Handler City,State,Zip:		ASTORIA, NY 11103
EPA ID:		NYR000186783
Contact Name:		JOSEPH A CHEST
Contact Address:		HUNTER LN
Contact City,State,Zip:		CAMP HILL, PA 17011

RITE AID #04865 (Continued) **1014926890**

Contact Telephone:	717-975-8643
Contact Fax:	717-972-3989
Contact Email:	EHS@RITEAID.COM
Contact Title:	MANAGER, ENVIRONMENTAL HEALTH SERVICES
EPA Region:	02
Land Type:	Private
Federal Waste Generator Description:	Conditionally Exempt Small Quantity Generator
Non-Notifier:	Not reported
Biennial Report Cycle:	Not reported
Accessibility:	Not reported
Active Site Indicator:	Handler Activities
State District Owner:	NY
State District:	NYSDEC R2
Mailing Address:	HUNTER LN
Mailing City,State,Zip:	CAMP HILL, PA 17011
Owner Name:	ASTORIA PROPERTIES CO LLC
Owner Type:	Private
Operator Name:	RITE AID OF NEW YORK, INC.
Operator Type:	Private
Short-Term Generator Activity:	No
Importer Activity:	No
Mixed Waste Generator:	No
Transporter Activity:	No
Transfer Facility Activity:	No
Recycler Activity with Storage:	No
Small Quantity On-Site Burner Exemption:	No
Smelting Melting and Refining Furnace Exemption:	No
Underground Injection Control:	No
Off-Site Waste Receipt:	No
Universal Waste Indicator:	No
Universal Waste Destination Facility:	No
Federal Universal Waste:	No
Active Site Fed-Reg Treatment Storage and Disposal Facility:	Not reported
Active Site Converter Treatment storage and Disposal Facility:	Not reported
Active Site State-Reg Treatment Storage and Disposal Facility:	Not reported
Active Site State-Reg Handler:	---
Federal Facility Indicator:	Not reported
Hazardous Secondary Material Indicator:	N
Sub-Part K Indicator:	Not reported
Commercial TSD Indicator:	No
Treatment Storage and Disposal Type:	Not reported
2018 GPRA Permit Baseline:	Not on the Baseline
2018 GPRA Renewals Baseline:	Not on the Baseline
Permit Renewals Workload Universe:	Not reported
Permit Workload Universe:	Not reported
Permit Progress Universe:	Not reported
Post-Closure Workload Universe:	Not reported
Closure Workload Universe:	Not reported
202 GPRA Corrective Action Baseline:	No
Corrective Action Workload Universe:	No
Subject to Corrective Action Universe:	No
Non-TSDFs Where RCRA CA has Been Imposed Universe:	No
TSDFs Potentially Subject to CA Under 3004 (u)/(v) Universe:	No
TSDFs Only Subject to CA under Discretionary Auth Universe:	No
Corrective Action Priority Ranking:	No NCAPS ranking
Environmental Control Indicator:	No
Institutional Control Indicator:	No

RITE AID #04865 (Continued) **1014926890**

Human Exposure Controls Indicator:	N/A
Groundwater Controls Indicator:	N/A
Operating TSDF Universe:	Not reported
Full Enforcement Universe:	Not reported
Significant Non-Complier Universe:	No
Unaddressed Significant Non-Complier Universe:	No
Addressed Significant Non-Complier Universe:	No
Significant Non-Complier With a Compliance Schedule Universe:	No
Financial Assurance Required:	Not reported
Handler Date of Last Change:	2020-02-18 08:24:39.0
Recognized Trader-Importer:	No
Recognized Trader-Exporter:	No
Importer of Spent Lead Acid Batteries:	No
Exporter of Spent Lead Acid Batteries:	No
Recycler Activity Without Storage:	No
Manifest Broker:	No
Sub-Part P Indicator:	No

Biennial: List of Years
Year: 2015

Click Here for Biennial Reporting System Data:

Hazardous Waste Summary:

Waste Code:	D001
Waste Description:	IGNITABLE WASTE
Waste Code:	D002
Waste Description:	CORROSIVE WASTE
Waste Code:	D005
Waste Description:	BARIUM
Waste Code:	D007
Waste Description:	CHROMIUM
Waste Code:	D009
Waste Description:	MERCURY
Waste Code:	D010
Waste Description:	SELENIUM
Waste Code:	D011
Waste Description:	SILVER
Waste Code:	D013
Waste Description:	LINDANE (1,2,3,4,5,6-HEXA-CHLOROCYCLOHEXANE, GAMMA ISOMER)
Waste Code:	D016
Waste Description:	2,4-D (2,4-DICHLOROPHENOXYACETIC ACID)
Waste Code:	D018
Waste Description:	BENZENE
Waste Code:	D022
Waste Description:	CHLOROFORM

RITE AID #04865 (Continued) **1014926890**

Waste Code:	D024
Waste Description:	M-CRESOL
Waste Code:	D026
Waste Description:	CRESOL
Waste Code:	D027
Waste Description:	1,4-DICHLOROBENZENE
Waste Code:	D035
Waste Description:	METHYL ETHYL KETONE
Waste Code:	P001
Waste Description:	2H-1-BENZOPYRAN-2-ONE, 4-HYDROXY-3-(3-OXO-1-PHENYLBUTYL)-, & SALTS, WHEN PRESENT AT CONCENTRATIONS GREATER THAN 0.3% (OR) WARFARIN, & SALTS, WHEN PRESENT AT CONCENTRATIONS GREATER THAN 0.3%
Waste Code:	P075
Waste Description:	NICOTINE, & SALTS (OR) PYRIDINE, 3-(1-METHYL-2-PYRROLIDINYL)-,(S)-, & SALTS
Waste Code:	U002
Waste Description:	2-PROPANONE (I) (OR) ACETONE (I)
Waste Code:	U035
Waste Description:	BENZENEBUTANOIC ACID, 4-[BIS(2-CHLOROETHYL)AMINO]- (OR) CHLORAMBUCIL
Waste Code:	U044
Waste Description:	CHLOROFORM (OR) METHANE, TRICHLORO-
Waste Code:	U058
Waste Description:	2H-1,3,2-OXAZAPHOSPHORIN-2-AMINE, N,N-BIS(2-CHLOROETHYL)TETRAHYDRO-, 2-OXIDE (OR) CYCLOPHOSPHAMIDE
Waste Code:	U072
Waste Description:	BENZENE, 1,4-DICHLORO- (OR) P-DICHLOROBENZENE
Waste Code:	U122
Waste Description:	FORMALDEHYDE
Waste Code:	U129
Waste Description:	CYCLOHEXANE, 1,2,3,4,5,6-HEXACHLORO-, (1ALPHA, 2ALPHA, 3BETA, 4ALPHA, 5ALPHA, 6BETA)- (OR) LINDANE
Waste Code:	U154
Waste Description:	METHANOL (I) (OR) METHYL ALCOHOL (I)
Waste Code:	U165
Waste Description:	NAPHTHALENE
Waste Code:	U188
Waste Description:	PHENOL
Waste Code:	U201
Waste Description:	1,3-BENZENEDIOL (OR) RESORCINOL
Waste Code:	U205

RITE AID #04865 (Continued) **1014926890**

Waste Description: SELENIUM SULFIDE (OR) SELENIUM SULFIDE SES2 (R,T)

Waste Code: U211
Waste Description: CARBON TETRACHLORIDE (OR) METHANE, TETRACHLORO-

Waste Code: U240
Waste Description: 2,4-D, SALTS & ESTERS (OR) ACETIC ACID, (2,4-DICHLOROPHENOXY)-, SALTS & ESTERS (OR) DICHLOROPHENOXYACETIC ACID 2,4-D

Waste Code: U279
Waste Description: U279

Handler - Owner Operator:

Owner/Operator Indicator:	Operator
Owner/Operator Name:	RITE AID OF NEW YORK, INC.
Legal Status:	Private
Date Became Current:	2008-08-07 00:00:00.
Date Ended Current:	Not reported
Owner/Operator Address:	30 HUNTER LANE
Owner/Operator City,State,Zip:	CAMP HILL, PA 17011
Owner/Operator Telephone:	Not reported
Owner/Operator Telephone Ext:	Not reported
Owner/Operator Fax:	Not reported
Owner/Operator Email:	Not reported

Owner/Operator Indicator:	Owner
Owner/Operator Name:	ASTORIA PROPERTIES CO LLC
Legal Status:	Private
Date Became Current:	2008-05-02 00:00:00.
Date Ended Current:	Not reported
Owner/Operator Address:	32-77 STEINWAY ST
Owner/Operator City,State,Zip:	ASTORIA, NY 11103
Owner/Operator Telephone:	718-932-7290
Owner/Operator Telephone Ext:	Not reported
Owner/Operator Fax:	Not reported
Owner/Operator Email:	Not reported

Owner/Operator Indicator:	Operator
Owner/Operator Name:	RITE AID OF NEW YORK INC
Legal Status:	Private
Date Became Current:	2008-08-07 00:00:00.
Date Ended Current:	Not reported
Owner/Operator Address:	Not reported
Owner/Operator City,State,Zip:	Not reported
Owner/Operator Telephone:	Not reported
Owner/Operator Telephone Ext:	Not reported
Owner/Operator Fax:	Not reported
Owner/Operator Email:	Not reported

Owner/Operator Indicator:	Owner
Owner/Operator Name:	ASTORIA PROPERTIES CO LLC
Legal Status:	Private
Date Became Current:	2008-05-02 00:00:00.
Date Ended Current:	Not reported
Owner/Operator Address:	32-77 STEINWAY ST
Owner/Operator City,State,Zip:	ASTORIA, NY 11103
Owner/Operator Telephone:	718-932-7290

RITE AID #04865 (Continued) **1014926890**

Owner/Operator Telephone Ext:	Not reported
Owner/Operator Fax:	Not reported
Owner/Operator Email:	Not reported
Owner/Operator Indicator:	Owner
Owner/Operator Name:	ASTORIA PROPERTIES CO., LLC
Legal Status:	Private
Date Became Current:	2008-05-02 00:00:00.
Date Ended Current:	Not reported
Owner/Operator Address:	32-77 STEINWAY STREET
Owner/Operator City,State,Zip:	ASTORIA, NY 11103
Owner/Operator Telephone:	718-932-7290
Owner/Operator Telephone Ext:	Not reported
Owner/Operator Fax:	Not reported
Owner/Operator Email:	Not reported
Owner/Operator Indicator:	Owner
Owner/Operator Name:	RITE AID CORP
Legal Status:	Private
Date Became Current:	1995-07-25 00:00:00.
Date Ended Current:	Not reported
Owner/Operator Address:	30 HUNTER LANE
Owner/Operator City,State,Zip:	CAMP HILL, PA 17011
Owner/Operator Telephone:	717-761-2633
Owner/Operator Telephone Ext:	Not reported
Owner/Operator Fax:	Not reported
Owner/Operator Email:	Not reported
Owner/Operator Indicator:	Operator
Owner/Operator Name:	RITE AID CORP
Legal Status:	Private
Date Became Current:	1995-07-25 00:00:00.
Date Ended Current:	Not reported
Owner/Operator Address:	Not reported
Owner/Operator City,State,Zip:	Not reported
Owner/Operator Telephone:	Not reported
Owner/Operator Telephone Ext:	Not reported
Owner/Operator Fax:	Not reported
Owner/Operator Email:	Not reported
Owner/Operator Indicator:	Operator
Owner/Operator Name:	RITE AID OF NEW YORK INC
Legal Status:	Private
Date Became Current:	2008-08-07 00:00:00.
Date Ended Current:	Not reported
Owner/Operator Address:	Not reported
Owner/Operator City,State,Zip:	Not reported
Owner/Operator Telephone:	Not reported
Owner/Operator Telephone Ext:	Not reported
Owner/Operator Fax:	Not reported
Owner/Operator Email:	Not reported
Owner/Operator Indicator:	Operator
Owner/Operator Name:	RITE AID OF NEW YORK, INC.
Legal Status:	Private
Date Became Current:	2008-08-07 00:00:00.
Date Ended Current:	Not reported

RITE AID #04865 (Continued) **1014926890**

Owner/Operator Address:	30 HUNTER LANE
Owner/Operator City,State,Zip:	CAMP HILL, PA 17011
Owner/Operator Telephone:	717-761-2633
Owner/Operator Telephone Ext:	Not reported
Owner/Operator Fax:	717-972-3989
Owner/Operator Email:	EHS@RITEAID.COM
Owner/Operator Indicator:	Owner
Owner/Operator Name:	ASTORIA PROPERTIES CO LLC
Legal Status:	Private
Date Became Current:	2008-05-02 00:00:00.
Date Ended Current:	Not reported
Owner/Operator Address:	32-77 STEINWAY ST
Owner/Operator City,State,Zip:	ASTORIA, NY 11103
Owner/Operator Telephone:	718-932-7290
Owner/Operator Telephone Ext:	Not reported
Owner/Operator Fax:	Not reported
Owner/Operator Email:	Not reported
Owner/Operator Indicator:	Owner
Owner/Operator Name:	ASTORIA PROPERTIES CO LLC
Legal Status:	Private
Date Became Current:	2008-05-02 00:00:00.
Date Ended Current:	Not reported
Owner/Operator Address:	32-77 STEINWAY ST
Owner/Operator City,State,Zip:	ASTORIA, NY 11103
Owner/Operator Telephone:	718-932-7290
Owner/Operator Telephone Ext:	Not reported
Owner/Operator Fax:	Not reported
Owner/Operator Email:	Not reported
Owner/Operator Indicator:	Operator
Owner/Operator Name:	RITE AID OF NEW YORK, INC.
Legal Status:	Private
Date Became Current:	2008-08-07 00:00:00.
Date Ended Current:	Not reported
Owner/Operator Address:	30 HUNTER LANE
Owner/Operator City,State,Zip:	CAMP HILL, PA 17011
Owner/Operator Telephone:	Not reported
Owner/Operator Telephone Ext:	Not reported
Owner/Operator Fax:	Not reported
Owner/Operator Email:	Not reported

Historic Generators:

Receive Date:	2016-02-12 00:00:00.0
Handler Name: RITE AID #4865	
Federal Waste Generator Description:	Conditionally Exempt Small Quantity Generator
State District Owner:	NY
Large Quantity Handler of Universal Waste:	No
Recognized Trader Importer:	No
Recognized Trader Exporter:	No
Spent Lead Acid Battery Importer:	No
Spent Lead Acid Battery Exporter:	No
Current Record:	No
Non Storage Recycler Activity:	Not reported
Electronic Manifest Broker:	Not reported

RITE AID #04865 (Continued) **1014926890**

Receive Date: 2016-02-13 00:00:00.0
Handler Name: RITE AID #04865
Federal Waste Generator Description: Conditionally Exempt Small Quantity Generator
State District Owner: NY
Large Quantity Handler of Universal Waste: No
Recognized Trader Importer: Not reported
Recognized Trader Exporter: Not reported
Spent Lead Acid Battery Importer: Not reported
Spent Lead Acid Battery Exporter: Not reported
Current Record: No
Non Storage Recycler Activity: No
Electronic Manifest Broker: No

Receive Date: 2011-11-04 00:00:00.0
Handler Name: RITE AID #4865
Federal Waste Generator Description: Conditionally Exempt Small Quantity Generator
State District Owner: NY
Large Quantity Handler of Universal Waste: No
Recognized Trader Importer: No
Recognized Trader Exporter: No
Spent Lead Acid Battery Importer: No
Spent Lead Acid Battery Exporter: No
Current Record: No
Non Storage Recycler Activity: Not reported
Electronic Manifest Broker: Not reported

Receive Date: 2014-08-19 00:00:00.0
Handler Name: RITE AID #4865
Federal Waste Generator Description: Large Quantity Generator
State District Owner: NY
Large Quantity Handler of Universal Waste: No
Recognized Trader Importer: No
Recognized Trader Exporter: No
Spent Lead Acid Battery Importer: No
Spent Lead Acid Battery Exporter: No
Current Record: No
Non Storage Recycler Activity: Not reported
Electronic Manifest Broker: Not reported

Receive Date: 2015-11-25 00:00:00.0
Handler Name: RITE AID #4865
Federal Waste Generator Description: Conditionally Exempt Small Quantity Generator
State District Owner: NY
Large Quantity Handler of Universal Waste: No
Recognized Trader Importer: No
Recognized Trader Exporter: No
Spent Lead Acid Battery Importer: No
Spent Lead Acid Battery Exporter: No
Current Record: No
Non Storage Recycler Activity: Not reported
Electronic Manifest Broker: Not reported

Receive Date: 2019-04-17 00:00:00.0
Handler Name: RITE AID #04865
Federal Waste Generator Description: Conditionally Exempt Small Quantity Generator
State District Owner: NY
Large Quantity Handler of Universal Waste: No

RITE AID #04865 (Continued) **1014926890**

Recognized Trader Importer:	No
Recognized Trader Exporter:	No
Spent Lead Acid Battery Importer:	No
Spent Lead Acid Battery Exporter:	No
Current Record:	Yes
Non Storage Recycler Activity:	No
Electronic Manifest Broker:	No

List of NAICS Codes and Descriptions:

NAICS Code:	44611
NAICS Description:	PHARMACIES AND DRUG STORES

NAICS Code:	446110
NAICS Description:	PHARMACIES AND DRUG STORES

Facility Has Received Notices of Violations:

Violations:	No Violations Found

Evaluation Action Summary:

Evaluations:	No Evaluations Found

NY MANIFEST:

Name:	RITE AID #4865
Address:	32-87 STEINWAY ST
City,State,Zip:	ASTORIA, NY 11103
Country:	USA
EPA ID:	NYR000186783
Facility Status:	Not reported
Location Address 1:	32-87 STEINWAY STREET
Code:	BP
Location Address 2:	Not reported
Total Tanks:	Not reported
Location City:	ASTORIA
Location State:	NY
Location Zip:	11103
Location Zip 4:	Not reported

NY MANIFEST:

EPAID:	NYR000186783
Mailing Name:	RITE AID #4865
Mailing Contact:	RITE AID #4865
Mailing Address 1:	32-87 STEINWAY ST
Mailing Address 2:	Not reported
Mailing City:	ASTORIA
Mailing State:	NY
Mailing Zip:	11103
Mailing Zip 4:	Not reported
Mailing Country:	USA
Mailing Phone:	Not reported

NY MANIFEST:

Document ID:	Not reported
Manifest Status:	Not reported
seq:	Not reported

RITE AID #04865 (Continued) **1014926890**

Year:	Not reported
Trans1 State ID:	CTD983872698
Trans2 State ID:	NJR000063677
Generator Ship Date:	12/07/2015
Trans1 Recv Date:	12/07/2015
Trans2 Recv Date:	12/11/2015
TSD Site Recv Date:	12/15/2015
Part A Recv Date:	Not reported
Part B Recv Date:	Not reported
Generator EPA ID:	NYR000186783
Trans1 EPA ID:	Not reported
Trans2 EPA ID:	Not reported
TSDF ID 1:	RID040098352
TSDF ID 2:	Not reported
Manifest Tracking Number:	008653981FLE
Import Indicator:	N
Export Indicator:	N
Discr Quantity Indicator:	N
Discr Type Indicator:	N
Discr Residue Indicator:	N
Discr Partial Reject Indicator:	N
Discr Full Reject Indicator:	N
Manifest Ref Number:	Not reported
Alt Facility RCRA ID:	Not reported
Alt Facility Sign Date:	Not reported
MGMT Method Type Code:	H141
Waste Code:	Not reported
Waste Code:	Not reported
Waste Code:	Not reported
Waste Code:	Not reported
Waste Code:	Not reported
Waste Code:	Not reported
Quantity:	0.01
Units:	P - Pounds
Number of Containers:	1
Container Type:	BA - Burlap, plastic, paper bags
Handling Method:	B Incineration, heat recovery, burning.
Specific Gravity:	1
Waste Code:	Not reported
Waste Code 1_2:	P001
Waste Code 1_3:	Not reported
Waste Code 1_4:	Not reported
Waste Code 1_5:	Not reported
Waste Code 1_6:	Not reported

AL229 **RITE AID # 4865** **PA MANIFEST** **S118891134**
NNE **32-87 STEINWAY ST** **N/A**
1/8-1/4 **ASTORIA, NY 11103**
0.152 mi.
802 ft. **Site 2 of 3 in cluster AL**

Relative:
Higher

Actual:
41 ft.

Manifest Details:

Year:	2015
Manifest Number:	007394943FLE
Manifest Type:	TSD Copy
Generator EPA Id:	NYR000186783
Generator Date:	01/18/2015

RITE AID # 4865 (Continued) **S118891134**

Mailing Address:	Not reported
Mailing City,St,Zip:	Not reported
Contact Name:	Not reported
Contact Phone:	Not reported
TSD EPA Id:	Not reported
TSD Date:	Not reported
TSD Facility Name:	Republic Environmental Systems (Pennsylvania) LLC
TSD Facility Address:	2869 Sandstone Dr
TSD Facility City:	Hatfield
TSD Facility State:	PA
Facility Telephone:	Not reported
Page Number:	1
Line Number:	2
Waste Number:	D002
Container Number:	2
Container Type:	Fiber or plastic boxes, cartons, cases
Waste Quantity:	13
Unit:	Pounds
Handling Code:	Not reported
TSP EPA Id:	PAD085690592
Date TSP Sig:	Not reported

Year:	2015
Manifest Number:	007394943FLE
Manifest Type:	TSD Copy
Generator EPA Id:	NYR000186783
Generator Date:	01/18/2015
Mailing Address:	Not reported
Mailing City,St,Zip:	Not reported
Contact Name:	Not reported
Contact Phone:	Not reported
TSD EPA Id:	Not reported
TSD Date:	Not reported
TSD Facility Name:	Republic Environmental Systems (Pennsylvania) LLC
TSD Facility Address:	2869 Sandstone Dr
TSD Facility City:	Hatfield
TSD Facility State:	PA
Facility Telephone:	Not reported
Page Number:	1
Line Number:	4
Waste Number:	P001
Container Number:	1
Container Type:	Fiber or plastic boxes, cartons, cases
Waste Quantity:	1
Unit:	Pounds
Handling Code:	Not reported
TSP EPA Id:	PAD085690592
Date TSP Sig:	Not reported

Year:	2015
Manifest Number:	007394943FLE
Manifest Type:	TSD Copy
Generator EPA Id:	NYR000186783
Generator Date:	01/18/2015
Mailing Address:	Not reported
Mailing City,St,Zip:	Not reported
Contact Name:	Not reported

RITE AID # 4865 (Continued) **S118891134**

Contact Phone:	Not reported
TSD EPA Id:	Not reported
TSD Date:	Not reported
TSD Facility Name:	Republic Environmental Systems (Pennsylvania) LLC
TSD Facility Address:	2869 Sandstone Dr
TSD Facility City:	Hatfield
TSD Facility State:	PA
Facility Telephone:	Not reported
Page Number:	1
Line Number:	1
Waste Number:	D010
Container Number:	4
Container Type:	Burlap, cloth, paper or plastic bags
Waste Quantity:	27
Unit:	Pounds
Handling Code:	Not reported
TSP EPA Id:	PAD085690592
Date TSP Sig:	Not reported

Year:	2015
Manifest Number:	007394943FLE
Manifest Type:	TSD Copy
Generator EPA Id:	NYR000186783
Generator Date:	01/18/2015
Mailing Address:	Not reported
Mailing City,St,Zip:	Not reported
Contact Name:	Not reported
Contact Phone:	Not reported
TSD EPA Id:	Not reported
TSD Date:	Not reported
TSD Facility Name:	Republic Environmental Systems (Pennsylvania) LLC
TSD Facility Address:	2869 Sandstone Dr
TSD Facility City:	Hatfield
TSD Facility State:	PA
Facility Telephone:	Not reported
Page Number:	1
Line Number:	1
Waste Number:	D011
Container Number:	4
Container Type:	Burlap, cloth, paper or plastic bags
Waste Quantity:	27
Unit:	Pounds
Handling Code:	Not reported
TSP EPA Id:	PAD085690592
Date TSP Sig:	Not reported

Year:	2015
Manifest Number:	007394943FLE
Manifest Type:	TSD Copy
Generator EPA Id:	NYR000186783
Generator Date:	01/18/2015
Mailing Address:	Not reported
Mailing City,St,Zip:	Not reported
Contact Name:	Not reported
Contact Phone:	Not reported
TSD EPA Id:	Not reported
TSD Date:	Not reported

RITE AID # 4865 (Continued) **S118891134**

TSD Facility Name:	Republic Environmental Systems (Pennsylvania) LLC
TSD Facility Address:	2869 Sandstone Dr
TSD Facility City:	Hatfield
TSD Facility State:	PA
Facility Telephone:	Not reported
Page Number:	1
Line Number:	3
Waste Number:	D001
Container Number:	1
Container Type:	Fiber or plastic boxes, cartons, cases
Waste Quantity:	7
Unit:	Pounds
Handling Code:	Not reported
TSP EPA Id:	PAD085690592
Date TSP Sig:	Not reported

AF230 **CON ED** **NY MANIFEST** **S119074379**
North **32-76 37TH ST** **N/A**
1/8-1/4 **ASTORIA, NY 11103**
0.157 mi.
828 ft. **Site 3 of 4 in cluster AF**

Relative:
Lower

Actual:
38 ft.

NY MANIFEST:

Name:	CON ED
Address:	32-76 37TH ST
City,State,Zip:	ASTORIA, NY 11103
Country:	USA
EPA ID:	NYP004766853
Facility Status:	Not reported
Location Address 1:	32-76 37 ST
Code:	BP
Location Address 2:	SB 9359
Total Tanks:	Not reported
Location City:	QUEENS
Location State:	NY
Location Zip:	11103
Location Zip 4:	Not reported

NY MANIFEST:

EPAID:	NYP004766853
Mailing Name:	CON ED
Mailing Contact:	TOM TEELING
Mailing Address 1:	4 IRVING PLACE - 15TH FLOOR
Mailing Address 2:	Not reported
Mailing City:	NEW YORK
Mailing State:	NY
Mailing Zip:	10003
Mailing Zip 4:	Not reported
Mailing Country:	USA
Mailing Phone:	2124603770

NY MANIFEST:

Document ID:	Not reported
Manifest Status:	Not reported
seq:	Not reported
Year:	Not reported
Trans1 State ID:	NJD003812047
Trans2 State ID:	Not reported

CON ED (Continued) **S119074379**

Generator Ship Date:	04/13/2015
Trans1 Recv Date:	04/13/2015
Trans2 Recv Date:	Not reported
TSD Site Recv Date:	04/17/2015
Part A Recv Date:	Not reported
Part B Recv Date:	Not reported
Generator EPA ID:	NYP004766853
Trans1 EPA ID:	Not reported
Trans2 EPA ID:	Not reported
TSDF ID 1:	NJD991291105
TSDF ID 2:	Not reported
Manifest Tracking Number:	002619311GBF
Import Indicator:	N
Export Indicator:	N
Discr Quantity Indicator:	N
Discr Type Indicator:	N
Discr Residue Indicator:	N
Discr Partial Reject Indicator:	N
Discr Full Reject Indicator:	N
Manifest Ref Number:	Not reported
Alt Facility RCRA ID:	Not reported
Alt Facility Sign Date:	Not reported
MGMT Method Type Code:	H110
Waste Code:	Not reported
Waste Code:	Not reported
Waste Code:	Not reported
Waste Code:	Not reported
Waste Code:	Not reported
Waste Code:	Not reported
Quantity:	1000
Units:	P - Pounds
Number of Containers:	1
Container Type:	TT - Cargo tank, tank trucks
Handling Method:	T Chemical, physical, or biological treatment.
Specific Gravity:	1
Waste Code:	D008
Waste Code 1_2:	Not reported
Waste Code 1_3:	Not reported
Waste Code 1_4:	Not reported
Waste Code 1_5:	Not reported
Waste Code 1_6:	Not reported

AF231 **CON EDISON** **NY MANIFEST** **S119074759**
North **32-76 37TH ST FRONT OF** **N/A**
1/8-1/4 **ASTORIA, NY 11103**
0.157 mi.
828 ft. **Site 4 of 4 in cluster AF**

Relative:
Lower

Actual:
38 ft.

NY MANIFEST:

Name:	CON EDISON
Address:	32-76 37TH ST FRONT OF
City,State,Zip:	ASTORIA, NY 11103
Country:	USA
EPA ID:	NYP004773362
Facility Status:	Not reported
Location Address 1:	32-76 37TH ST
Code:	BP

CON EDISON (Continued) **S119074759**

Location Address 2:	SB 9359
Total Tanks:	Not reported
Location City:	QUEENS
Location State:	NY
Location Zip:	Not reported
Location Zip 4:	Not reported

NY MANIFEST:

EPAID:	NYP004773362
Mailing Name:	CON EDISON
Mailing Contact:	DENNIS HUACON
Mailing Address 1:	4 IRVING PL 15TH FL
Mailing Address 2:	Not reported
Mailing City:	NEW YORK
Mailing State:	NY
Mailing Zip:	10003
Mailing Zip 4:	Not reported
Mailing Country:	USA
Mailing Phone:	2124603770

NY MANIFEST:

Document ID:	Not reported
Manifest Status:	Not reported
seq:	Not reported
Year:	Not reported
Trans1 State ID:	NJD003812047
Trans2 State ID:	NJD003812047
Generator Ship Date:	04/23/2015
Trans1 Recv Date:	04/23/2015
Trans2 Recv Date:	04/24/2015
TSD Site Recv Date:	04/24/2015
Part A Recv Date:	Not reported
Part B Recv Date:	Not reported
Generator EPA ID:	NYP004773362
Trans1 EPA ID:	Not reported
Trans2 EPA ID:	Not reported
TSDF ID 1:	NJD991291105
TSDF ID 2:	Not reported
Manifest Tracking Number:	002624099GBF
Import Indicator:	N
Export Indicator:	N
Discr Quantity Indicator:	N
Discr Type Indicator:	N
Discr Residue Indicator:	N
Discr Partial Reject Indicator:	N
Discr Full Reject Indicator:	N
Manifest Ref Number:	Not reported
Alt Facility RCRA ID:	Not reported
Alt Facility Sign Date:	Not reported
MGMT Method Type Code:	H110
Waste Code:	Not reported
Waste Code:	Not reported
Waste Code:	Not reported
Waste Code:	Not reported
Waste Code:	Not reported
Waste Code:	Not reported
Quantity:	150

CON EDISON (Continued) **S119074759**

Units:	P - Pounds
Number of Containers:	1
Container Type:	TT - Cargo tank, tank trucks
Handling Method:	T Chemical, physical, or biological treatment.
Specific Gravity:	1
Waste Code:	D008
Waste Code 1_2:	Not reported
Waste Code 1_3:	Not reported
Waste Code 1_4:	Not reported
Waste Code 1_5:	Not reported
Waste Code 1_6:	Not reported

AC232 **CON EDISON** **NY MANIFEST** **S118087010**
ENE **32-79 43RD ST** **N/A**
1/8-1/4 **ASTORIA, NY 11103**
0.157 mi.
831 ft. **Site 8 of 8 in cluster AC**

Relative:
Higher

Actual:
50 ft.

NY MANIFEST:

Name:	CON EDISON
Address:	32-79 43RD ST
City,State,Zip:	ASTORIA, NY 11103
Country:	USA
EPA ID:	NYP004493268
Facility Status:	Not reported
Location Address 1:	32-79 43 ST
Code:	BP
Location Address 2:	SB 60197
Total Tanks:	Not reported
Location City:	QUEENS
Location State:	NY
Location Zip:	11106
Location Zip 4:	Not reported

NY MANIFEST:

EPAID:	NYP004493268
Mailing Name:	CON EDISON
Mailing Contact:	TOM TEELING
Mailing Address 1:	4 IRVING PLACE - 15TH FLOOR
Mailing Address 2:	Not reported
Mailing City:	NEW YORK
Mailing State:	NY
Mailing Zip:	10003
Mailing Zip 4:	Not reported
Mailing Country:	USA
Mailing Phone:	2124603770

NY MANIFEST:

Document ID:	Not reported
Manifest Status:	Not reported
seq:	Not reported
Year:	Not reported
Trans1 State ID:	NJ0000027193
Trans2 State ID:	Not reported
Generator Ship Date:	04/08/2014
Trans1 Recv Date:	04/08/2014
Trans2 Recv Date:	Not reported

CON EDISON (Continued) **S118087010**

TSD Site Recv Date:	04/09/2014
Part A Recv Date:	Not reported
Part B Recv Date:	Not reported
Generator EPA ID:	NYP004493268
Trans1 EPA ID:	Not reported
Trans2 EPA ID:	Not reported
TSDF ID 1:	NJD002200046
TSDF ID 2:	Not reported
Manifest Tracking Number:	012354178JJK
Import Indicator:	N
Export Indicator:	N
Discr Quantity Indicator:	N
Discr Type Indicator:	N
Discr Residue Indicator:	N
Discr Partial Reject Indicator:	N
Discr Full Reject Indicator:	N
Manifest Ref Number:	Not reported
Alt Facility RCRA ID:	Not reported
Alt Facility Sign Date:	Not reported
MGMT Method Type Code:	H110
Waste Code:	Not reported
Waste Code:	Not reported
Waste Code:	Not reported
Waste Code:	Not reported
Waste Code:	Not reported
Waste Code:	Not reported
Quantity:	50
Units:	G - Gallons (liquids only)* (8.3 pounds)
Number of Containers:	1
Container Type:	TT - Cargo tank, tank trucks
Handling Method:	T Chemical, physical, or biological treatment.
Specific Gravity:	1
Waste Code:	D008
Waste Code 1_2:	Not reported
Waste Code 1_3:	Not reported
Waste Code 1_4:	Not reported
Waste Code 1_5:	Not reported
Waste Code 1_6:	Not reported

AI233 **SILVER STAR - MERCEDES BENZ AUTO PARTS** **NY Spills** **S126998268**
WSW **35-15 37TH AVE** **N/A**
1/8-1/4 **LONG ISLAND CITY, NY 11101**
0.161 mi.
849 ft. **Site 4 of 12 in cluster AI**

Relative: **Lower**
Actual: **26 ft.**

SPILLS:

Name:	SILVER STAR - MERCEDES BENZ AUTO PARTS
Address:	35-15 37TH AVE
City,State,Zip:	LONG ISLAND CITY, NY 11101
Spill Number/Closed Date:	2006953 / 2020-11-10
Facility ID:	2006953
Facility Type:	ER
DER Facility ID:	320049
Site ID:	612825
DEC Region:	2
Spill Cause:	Other
Spill Class:	C4

SILVER STAR - MERCEDES BENZ AUTO PARTS (Continued) **S126998268**

SWIS:	4101
Spill Date:	2020-11-02
Investigator:	EJKIM
Referred To:	Not reported
Reported to Dept:	2020-11-02
CID:	Not reported
Water Affected:	Not reported
Spill Source:	Commercial/Industrial
Spill Notifier:	Citizen
Cleanup Ceased:	Not reported
Cleanup Meets Std:	False
Last Inspection:	Not reported
Recommended Penalty:	False
UST Trust:	False
Remediation Phase:	0
Date Entered In Computer:	2020-11-02
Spill Record Last Update:	2020-11-10
Spiller Name:	HARRY MELENDEZ
Spiller Company:	SILVER STAR MOTORS
Spiller Address:	35-15 37TH AVE
Spiller Company:	999
Contact Name:	HARRY MELENDEZ
DEC Memo:	"11/2/20 - Kim - I responded to this spill and arrived at the site at 10AM. I spoke to the manager of Silver Star Motors, Harry Melendez (347) 582-0974. Waste oil was removed from storage drums and being transferred into the facility's waste oil tank this morning. The waste oil tank was overfilled and approximately 5 gallons of waste oil was released from the vent lines spilling onto the sidewalk, street, and the building wall. At the time of my arrival, Harry Melendez showed me where the spill occurred. There was Speedy Dry on the sidewalk and street. Spent Speedy Dry had been partially swept up by Silver Star Motors personnel and placed in an open trash can within a standard black garbage bag. There was spent Speedy Dry remaining on the street and in the sidewalk. Harry stated that they have received a quote for installing a new overfill alarm on the waste oil tank. Harry stated that he is going to have AB Environmental respond to the spill and finish cleaning up the spent Speedy Dry for disposal and to power wash the affected surfaces with a degreaser. There was waste oil in the street and the spilled waste oil had gotten on the tires of 2 cars parked in the street. I informed Harry Melendez that as the responsible party for this spill he was required to report this spill to the DEC Spill Hotline and by failing to do so he is open to enforcement actions and/or fines. I let Harry Melendez know that I will follow up to make sure that AB Environmental finished properly cleaning up the spill and disposing of the waste. 11/3/20 - Kim - I called Harry this morning. He stated that he cleaned the remaining spilled waste oil using detergent and a brush. He stated that he would call AB Environmental today to pick up the generated waste. I received a follow up call from Harry at 11:15AM. AB Environmental was on site to remove the generated waste, spent Speedy Dry, waste oil, and sorbent spill pads under Manifest 298452. Photos of the cleaned area were received via text. Spill case closed."
Remarks:	"spill from car shop in street. shop workers placing speedy dry. unknown if shop will be reporting it. neighbor reporting due it spraying on other cars 0810 Removed complainant info from contact area- caller would like to be anonymous"

SILVER STAR - MERCEDES BENZ AUTO PARTS (Continued) **S126998268**

All Materials:

Site ID:	612825
Operable Unit ID:	1359949
Operable Unit:	01
Material ID:	2371568
Material Code:	0022
Material Name:	waste oil/used oil
Case No.:	Not reported
Material FA:	Petroleum
Quantity:	5.00
Units:	G
Recovered:	Not reported
Oxygenate:	Not reported

AI234 **CON EDISON** **NY Spills** **S118256803**
WSW **3515 37TH AVE** **NY MANIFEST** **N/A**
1/8-1/4 **LONG ISLAND CITY, NY 11101**
0.161 mi.
849 ft. **Site 5 of 12 in cluster AI**

Relative: **Lower**
Actual: **26 ft.**

SPILLS:

Name:	CAR DEALERSHIP (SILVERSTAR MOTORS
Address:	3515 37TH AVE
City,State,Zip:	LONG ISLAND CITY, NY
Spill Number/Closed Date:	2003289 / Not Reported
Facility ID:	2003289
Facility Type:	ER
DER Facility ID:	557333
Site ID:	609012
DEC Region:	2
Spill Cause:	Equipment Failure
Spill Class:	Not reported
SWIS:	4101
Spill Date:	2020-07-25
Investigator:	RMPIPER
Referred To:	Not reported
Reported to Dept:	2020-07-25
CID:	Not reported
Water Affected:	Not reported
Spill Source:	Commercial/Industrial
Spill Notifier:	Other
Cleanup Ceased:	Not reported
Cleanup Meets Std:	False
Last Inspection:	Not reported
Recommended Penalty:	False
UST Trust:	False
Remediation Phase:	1
Date Entered In Computer:	2020-07-25
Spill Record Last Update:	2020-07-27
Spiller Name:	HARRY MULNDEZ (SERVICE MANAGER
Spiller Company:	SILVER MOTORS
Spiller Address:	3515 37TH AVE
Spiller Company:	999
Contact Name:	HARRY MULNDEZ (SERVICE MANAGER
DEC Memo:	"7/25 - Sekhon 30 gallons motor oil spilled due to mechanical failure, unknown into sewer. Off hr secondary DEC Piper dispatched to

CON EDISON (Continued) **S118256803**

investigate. DEC piper responded to spill. while transferring used waste oil from the work bay to the tanks in the basement, an overfill of approx. 30 gal came out the vent and down the curbline into the catch basin. AB env responding with vac truck and power washer. PBS 2-610334 "

Remarks: "unknown amount went into sewer, clean up pending"

All Materials:

Site ID:	609012
Operable Unit ID:	1356154
Operable Unit:	01
Material ID:	2367436
Material Code:	0015
Material Name:	motor oil
Case No.:	Not reported
Material FA:	Petroleum
Quantity:	30.00
Units:	G
Recovered:	Not reported
Oxygenate:	Not reported

NY MANIFEST:

Name:	CON EDISON
Address:	3515 37TH AVE
City,State,Zip:	LONG ISLAND CITY, NY 11101
Country:	USA
EPA ID:	NYP004792792
Facility Status:	Not reported
Location Address 1:	3515 37TH AVE
Code:	BP
Location Address 2:	TM 6436
Total Tanks:	Not reported
Location City:	QUEENS
Location State:	NY
Location Zip:	11101
Location Zip 4:	Not reported

NY MANIFEST:

EPAID:	NYP004792792
Mailing Name:	CON EDISON
Mailing Contact:	DENNIS HUACON
Mailing Address 1:	4 IRVING PL 15TH FL
Mailing Address 2:	Not reported
Mailing City:	NEW YORK
Mailing State:	NY
Mailing Zip:	10003
Mailing Zip 4:	Not reported
Mailing Country:	USA
Mailing Phone:	2124603770

NY MANIFEST:

Document ID:	Not reported
Manifest Status:	Not reported
seq:	Not reported
Year:	Not reported
Trans1 State ID:	NJD003812047

CON EDISON (Continued) **S118256803**

Trans2 State ID:	Not reported
Generator Ship Date:	06/11/2015
Trans1 Recv Date:	06/11/2015
Trans2 Recv Date:	Not reported
TSD Site Recv Date:	06/11/2015
Part A Recv Date:	Not reported
Part B Recv Date:	Not reported
Generator EPA ID:	NYP004792792
Trans1 EPA ID:	Not reported
Trans2 EPA ID:	Not reported
TSDF ID 1:	NJD991291105
TSDF ID 2:	Not reported
Manifest Tracking Number:	002624520GBF
Import Indicator:	N
Export Indicator:	N
Discr Quantity Indicator:	N
Discr Type Indicator:	N
Discr Residue Indicator:	N
Discr Partial Reject Indicator:	N
Discr Full Reject Indicator:	N
Manifest Ref Number:	Not reported
Alt Facility RCRA ID:	Not reported
Alt Facility Sign Date:	Not reported
MGMT Method Type Code:	H110
Waste Code:	Not reported
Waste Code:	Not reported
Waste Code:	Not reported
Waste Code:	Not reported
Waste Code:	Not reported
Waste Code:	Not reported
Quantity:	1000
Units:	P - Pounds
Number of Containers:	1
Container Type:	TT - Cargo tank, tank trucks
Handling Method:	T Chemical, physical, or biological treatment.
Specific Gravity:	1
Waste Code:	D008
Waste Code 1_2:	Not reported
Waste Code 1_3:	Not reported
Waste Code 1_4:	Not reported
Waste Code 1_5:	Not reported
Waste Code 1_6:	Not reported

AI235 **SILVER STAR - MERCEDES BENZ AUTO PARTS** **NY Spills** **S126995786**
WSW **35-15 37TH AVE** **N/A**
1/8-1/4 **LONG ISLAND CITY, NY**
0.161 mi.
849 ft. **Site 6 of 12 in cluster AI**

Relative: **Lower**
Actual: **26 ft.**

SPILLS:

Name:	SILVER STAR - MERCEDES BENZ AUTO PARTS
Address:	35-15 37TH AVE
City,State,Zip:	LONG ISLAND CITY, NY
Spill Number/Closed Date:	1904515 / 2019-08-01
Facility ID:	1904515
Facility Type:	ER
DER Facility ID:	542592

SILVER STAR - MERCEDES BENZ AUTO PARTS (Continued) **S126995786**

Site ID:	592508
DEC Region:	2
Spill Cause:	Unknown
Spill Class:	C4
SWIS:	4101
Spill Date:	2019-07-30
Investigator:	VSZHUNE
Referred To:	Not reported
Reported to Dept:	2019-07-30
CID:	Not reported
Water Affected:	Not reported
Spill Source:	Commercial/Industrial
Spill Notifier:	Federal Government
Cleanup Ceased:	Not reported
Cleanup Meets Std:	False
Last Inspection:	Not reported
Recommended Penalty:	False
UST Trust:	Not reported
Remediation Phase:	0
Date Entered In Computer:	2019-07-30
Spill Record Last Update:	2020-11-02
Spiller Name:	Not reported
Spiller Company:	Not reported
Spiller Address:	Not reported
Spiller Company:	Not reported
Contact Name:	Not reported
DEC Memo:	"7/30/2019 - Feng - Duty Desk. As per R. Austin's email. The spill will be inspected by V. Zhune. Spill is assigned to V. Zhune. 8/1/19-Zhune inspected the site. During my inspection I saw staining on the sidewalk by the vent pipe and the fill port. I went to the basement and no visual and olfactory evidence of contamination was observed. The area where the oil tanks and the waste oil tanks are located is clean. Spill closed. "
Remarks:	"June Can you generate a spill # for this report, forwarded by the USEPA via Kevin Hale in Albany, and have Veronica investigate it at her convenience? Thanks - Randy From: Hale, Kevin (DEC) Sent: Tuesday, July 30, 2019 12:11 PM To: Austin, Randall (DEC) Subject: FW: (RCRA/Solid Waste - FY19-191710-3708-CV) Referred to Region - New York Hi Randy. Just received the following anonymous complaint from the public (excerpted and below) through Claudia of EPA. Tip or Complaint: Noticed oil leaking from pipe on side of building by shipping and receiving sign. Notified an employee. Employee said the waste oil overflowed. Employee said the sidewalk is nothing. You should see our basement. Nice chatting with you yesterday. Best Kevin From: Gutierrez, Claudia Sent: Tuesday, July 30, 2019 11:51 AM To: Hale, Kevin (DEC) Cc: Wilk, John ; Thomas, Derval ; Mieles, Janette Subject: RE: (RCRA/Solid Waste - FY19-191710-3708-CV) Referred to Region - New York ATTENTION: This email came from an external source. Do not open attachments or click on links from unknown senders or unexpected emails. Hi Kevin: Your daily correspondence from me lol See below can DEC Region 2 investigate? Thank you so much Claudia 212-637-5036 From: mieles.janette@epa.gov Sent: Tuesday, July 30, 2019 11:36 AM To: Gutierrez, Claudia Cc: Wilk, John ; Thomas, Derval Subject: FWD: (RCRA/Solid Waste - FY19-191710-3708-CV) Referred to Region - New York 07/30/2019 SUBJECT: FWD: (RCRA/Solid Waste - FY19-191710-3708-CV) Referred to Region - New York FROM: mieles.janette@epa.gov TO: Gutierrez.Claudia@epa.gov CC:

SILVER STAR - MERCEDES BENZ AUTO PARTS (Continued) **S126995786**

Wilk.John@epa.gov,thomas.derval@epa.gov -----Original Message----- 7/30/2019 12:37 AM HQ LEAD NUMBER: FY19-191710-3708-CV SUBJECT: Referred to Region - New York FROM: TO: Alleged Violator's Name: SILVER STAR MOTORS-MERCEDES Alleged Violator's Address: 35-15 37TH AVE Alleged Violator's City: LONG ISLAND CITY Alleged Violator's State: New York Alleged Violator's Zip: 11101 Alleged Violator's Latitude / Longitude: 40.753060 / -73.927645 Alleged Violator's FRS ID: 110037435852 Submitter IP Address: 23.226.128.28 Tip or Complaint: Noticed oil leaking from pipe on side of building by shipping and receiving sign. Notified an employee. Employee said the waste oil overflowed. Employee said the sidewalk is nothing. You should see our basement. Violation Still Occurring? Yes State DEP/DEQ/DEM Notified? No"

AI236 **SILVER STAR MOTORS-MERCEDES** **RCRA-SQG 1011490447**
WSW **35-15 37TH AVE** **NY MANIFEST NYR000157081**
1/8-1/4 **LONG ISLAND CITY, NY 11101**
0.161 mi.
849 ft. **Site 7 of 12 in cluster AI**

Relative: **Lower**
Actual: **26 ft.**

RCRA-SQG:

Date Form Received by Agency:	2008-04-30 00:00:00.0
Handler Name:	SILVER STAR MOTORS-MERCEDES
Handler Address:	35-15 37TH AVE
Handler City,State,Zip:	LONG ISLAND CITY, NY 11101
EPA ID:	NYR000157081
Contact Name:	DARWIN WASDEN
Contact Address:	NORTHERN BLVD
Contact City,State,Zip:	LONG ISLAND CITY, NY 11101
Contact Telephone:	718-361-2966 107
Contact Fax:	Not reported
Contact Email:	DWASDEN@SILVERSTARNY.COM
Contact Title:	Not reported
EPA Region:	02
Land Type:	Private
Federal Waste Generator Description:	Small Quantity Generator
Non-Notifier:	Not reported
Biennial Report Cycle:	Not reported
Accessibility:	Not reported
Active Site Indicator:	Handler Activities
State District Owner:	NY
State District:	NYSDEC R2
Mailing Address:	NORTHERN BLVD
Mailing City,State,Zip:	LONG ISLAND CITY, NY 11101
Owner Name:	Not reported
Owner Type:	Not reported
Operator Name:	Not reported
Operator Type:	Not reported
Short-Term Generator Activity:	No
Importer Activity:	No
Mixed Waste Generator:	No
Transporter Activity:	No
Transfer Facility Activity:	No
Recycler Activity with Storage:	No
Small Quantity On-Site Burner Exemption:	No
Smelting Melting and Refining Furnace Exemption:	No
Underground Injection Control:	No
Off-Site Waste Receipt:	No

SILVER STAR MOTORS-MERCEDES (Continued) **1011490447**

Universal Waste Indicator:	No
Universal Waste Destination Facility:	No
Federal Universal Waste:	No
Active Site Fed-Reg Treatment Storage and Disposal Facility:	Not reported
Active Site Converter Treatment storage and Disposal Facility:	Not reported
Active Site State-Reg Treatment Storage and Disposal Facility:	Not reported
Active Site State-Reg Handler:	---
Federal Facility Indicator:	Not reported
Hazardous Secondary Material Indicator:	NN
Sub-Part K Indicator:	Not reported
Commercial TSD Indicator:	No
Treatment Storage and Disposal Type:	Not reported
2018 GPRA Permit Baseline:	Not on the Baseline
2018 GPRA Renewals Baseline:	Not on the Baseline
Permit Renewals Workload Universe:	Not reported
Permit Workload Universe:	Not reported
Permit Progress Universe:	Not reported
Post-Closure Workload Universe:	Not reported
Closure Workload Universe:	Not reported
202 GPRA Corrective Action Baseline:	No
Corrective Action Workload Universe:	No
Subject to Corrective Action Universe:	No
Non-TSDFs Where RCRA CA has Been Imposed Universe:	No
TSDFs Potentially Subject to CA Under 3004 (u)/(v) Universe:	No
TSDFs Only Subject to CA under Discretionary Auth Universe:	No
Corrective Action Priority Ranking:	No NCAPS ranking
Environmental Control Indicator:	No
Institutional Control Indicator:	No
Human Exposure Controls Indicator:	N/A
Groundwater Controls Indicator:	N/A
Operating TSDF Universe:	Not reported
Full Enforcement Universe:	Not reported
Significant Non-Complier Universe:	No
Unaddressed Significant Non-Complier Universe:	No
Addressed Significant Non-Complier Universe:	No
Significant Non-Complier With a Compliance Schedule Universe:	No
Financial Assurance Required:	Not reported
Handler Date of Last Change:	2015-04-14 00:00:00.0
Recognized Trader-Importer:	No
Recognized Trader-Exporter:	No
Importer of Spent Lead Acid Batteries:	No
Exporter of Spent Lead Acid Batteries:	No
Recycler Activity Without Storage:	Not reported
Manifest Broker:	Not reported
Sub-Part P Indicator:	No

Hazardous Waste Summary:

Waste Code:	D001
Waste Description:	IGNITABLE WASTE
Waste Code:	D018
Waste Description:	BENZENE
Waste Code:	D039
Waste Description:	TETRACHLOROETHYLENE

SILVER STAR MOTORS-MERCEDES (Continued) **1011490447**

Waste Code: D040
Waste Description: TRICHLORETHYLENE

Handler - Owner Operator:
Owner/Operator Indicator: Owner
Owner/Operator Name: MICHAEL COHEN
Legal Status: Private
Date Became Current: 2002-02-24 00:00:00.
Date Ended Current: Not reported
Owner/Operator Address: 36-11 NORTHERN BLVD
Owner/Operator City,State,Zip: LONG ISLAND CITY, NY 11101
Owner/Operator Telephone: Not reported
Owner/Operator Telephone Ext: Not reported
Owner/Operator Fax: Not reported
Owner/Operator Email: Not reported

Owner/Operator Indicator: Operator
Owner/Operator Name: MICHAEL COHEN
Legal Status: Private
Date Became Current: 2002-02-24 00:00:00.
Date Ended Current: Not reported
Owner/Operator Address: Not reported
Owner/Operator City,State,Zip: Not reported
Owner/Operator Telephone: Not reported
Owner/Operator Telephone Ext: Not reported
Owner/Operator Fax: Not reported
Owner/Operator Email: Not reported

Historic Generators:
Receive Date: 2008-04-30 00:00:00.0
Handler Name: SILVER STAR MOTORS-MERCEDES
Federal Waste Generator Description: Small Quantity Generator
State District Owner: NY
Large Quantity Handler of Universal Waste: No
Recognized Trader Importer: No
Recognized Trader Exporter: No
Spent Lead Acid Battery Importer: No
Spent Lead Acid Battery Exporter: No
Current Record: Yes
Non Storage Recycler Activity: Not reported
Electronic Manifest Broker: Not reported

Receive Date: 2008-05-01 00:00:00.0
Handler Name: SILVER STAR MOTORS-MERCEDES
Federal Waste Generator Description: Small Quantity Generator
State District Owner: NY
Large Quantity Handler of Universal Waste: No
Recognized Trader Importer: No
Recognized Trader Exporter: No
Spent Lead Acid Battery Importer: No
Spent Lead Acid Battery Exporter: No
Current Record: No
Non Storage Recycler Activity: Not reported
Electronic Manifest Broker: Not reported

SILVER STAR MOTORS-MERCEDES (Continued) **1011490447**

List of NAICS Codes and Descriptions:
NAICS Code: 44111
NAICS Description: NEW CAR DEALERS

Facility Has Received Notices of Violations:
Violations: No Violations Found

Evaluation Action Summary:
Evaluations: No Evaluations Found

NY MANIFEST:
Name: SILVER STAR MOTORS-MERCEDES
Address: 35-15 37TH AVE
City,State,Zip: LONG ISLAND CITY, NY 11101
Country: USA
EPA ID: NYR000157081
Facility Status: Not reported
Location Address 1: 35-15 37TH AVE
Code: BP
Location Address 2: Not reported
Total Tanks: Not reported
Location City: LONG ISLAND CITY
Location State: NY
Location Zip: 11101
Location Zip 4: Not reported

NY MANIFEST:
EPAID: NYR000157081
Mailing Name: SILVER STAR MOTORS-MERCEDES
Mailing Contact: SILVER STAR MOTORS-MERCEDES
Mailing Address 1: 35-15 37TH AVE
Mailing Address 2: Not reported
Mailing City: LONG ISLAND CITY
Mailing State: NY
Mailing Zip: 11101
Mailing Zip 4: Not reported
Mailing Country: USA
Mailing Phone: 7183612332

NY MANIFEST:
Document ID: Not reported
Manifest Status: Not reported
seq: Not reported
Year: Not reported
Trans1 State ID: TXR000081205
Trans2 State ID: Not reported
Generator Ship Date: 12/20/2013
Trans1 Recv Date: 12/20/2013
Trans2 Recv Date: Not reported
TSD Site Recv Date: 12/26/2013
Part A Recv Date: Not reported
Part B Recv Date: Not reported
Generator EPA ID: NYR000157081
Trans1 EPA ID: Not reported

SILVER STAR MOTORS-MERCEDES (Continued) **1011490447**

Trans2 EPA ID:	Not reported
TSDF ID 1:	NJD002182897
TSDF ID 2:	Not reported
Manifest Tracking Number:	004023076SKS
Import Indicator:	N
Export Indicator:	N
Discr Quantity Indicator:	N
Discr Type Indicator:	N
Discr Residue Indicator:	N
Discr Partial Reject Indicator:	N
Discr Full Reject Indicator:	N
Manifest Ref Number:	Not reported
Alt Facility RCRA ID:	Not reported
Alt Facility Sign Date:	Not reported
MGMT Method Type Code:	H020
Waste Code:	Not reported
Waste Code:	Not reported
Waste Code:	Not reported
Waste Code:	Not reported
Waste Code:	Not reported
Waste Code:	Not reported
Quantity:	45
Units:	G - Gallons (liquids only)* (8.3 pounds)
Number of Containers:	3
Container Type:	DM - Metal drums, barrels
Handling Method:	R Material recovery of more than 75 percent of the total material.
Specific Gravity:	1
Waste Code:	D039
Waste Code 1_2:	Not reported
Waste Code 1_3:	Not reported
Waste Code 1_4:	Not reported
Waste Code 1_5:	Not reported
Waste Code 1_6:	Not reported

AI237 **SILVER STAR MOTORS-MERCEDES** **NJ MANIFEST** **S120678846**
WSW **35-15 37TH AVE** **N/A**
1/8-1/4 **LONG ISLAND CITY, NY 11101**
0.161 mi.
849 ft. **Site 8 of 12 in cluster AI**

Relative: NJ MANIFEST:
Lower

Actual: EPA Id:	NYR000157081
26 ft. Mail Address:	NORTHERN BLVD
Mail City/State/Zip:	LONG ISLAND CITY, NY 11101
Facility Phone:	Not reported
Emergency Phone:	Not reported
Contact:	DARWIN WASDEN
Comments:	Not reported
SIC Code:	Not reported
County:	NY081
Municipal:	Not reported
Previous EPA Id:	Not reported
Gen Flag:	Not reported
Trans Flag:	Not reported
TSDF Flag:	Not reported
Name Change:	Not reported
Date Change:	Not reported

SILVER STAR MOTORS-MERCEDES (Continued) **S120678846**

Manifest:

Manifest Number:	004816568SKS
EPA ID:	NYR000157081
Date Shipped:	5/4/2015
TSDF EPA ID:	NJD002182897
Transporter EPA ID:	TXR000081205
Transporter 2 EPA ID:	Not reported
Transporter 3 EPA ID:	Not reported
Transporter 4 EPA ID:	Not reported
Transporter 5 EPA ID:	Not reported
Transporter 6 EPA ID:	Not reported
Transporter 7 EPA ID:	Not reported
Transporter 8 EPA ID:	Not reported
Transporter 9 EPA ID:	Not reported
Transporter 10 EPA ID:	Not reported
Date Trans1 Transported Waste:	Not reported
Date Trans2 Transported Waste:	Not reported
Date Trans3 Transported Waste:	Not reported
Date Trans4 Transported Waste:	Not reported
Date Trans5 Transported Waste:	Not reported
Date Trans6 Transported Waste:	Not reported
Date Trans7 Transported Waste:	Not reported
Date Trans8 Transported Waste:	Not reported
Date Trans9 Transported Waste:	Not reported
Date Trans10 Transported Waste:	Not reported
Date TSDF Received Waste:	Not reported
TSDF EPA Facility Name:	Not reported
QTY Units:	Not reported
Transporter SEQ ID:	Not reported
Transporter-1 Date:	Not reported
Waste SEQ ID:	Not reported
Waste Type Code 2:	Not reported
Waste Type Code 3:	Not reported
Waste Type Code 4:	Not reported
Waste Type Code 5:	Not reported
Waste Type Code 6:	Not reported
Date Accepted:	Not reported
Manifest Discrepancy Type:	Not reported
Data Entry Number:	Not reported
Was Load Rejected:	LONG ISLAND CITY, NY 11101
Reason Load Was Rejected:	Not reported

Manifest Number:	004944586SKS
EPA ID:	NYR000157081
Date Shipped:	7/1/2015
TSDF EPA ID:	NJD002182897
Transporter EPA ID:	TXR000081205
Transporter 2 EPA ID:	Not reported
Transporter 3 EPA ID:	Not reported
Transporter 4 EPA ID:	Not reported
Transporter 5 EPA ID:	Not reported
Transporter 6 EPA ID:	Not reported
Transporter 7 EPA ID:	Not reported
Transporter 8 EPA ID:	Not reported
Transporter 9 EPA ID:	Not reported
Transporter 10 EPA ID:	Not reported
Date Trans1 Transported Waste:	Not reported

SILVER STAR MOTORS-MERCEDES (Continued) **S120678846**

Date Trans2 Transported Waste:	Not reported
Date Trans3 Transported Waste:	Not reported
Date Trans4 Transported Waste:	Not reported
Date Trans5 Transported Waste:	Not reported
Date Trans6 Transported Waste:	Not reported
Date Trans7 Transported Waste:	Not reported
Date Trans8 Transported Waste:	Not reported
Date Trans9 Transported Waste:	Not reported
Date Trans10 Transported Waste:	Not reported
Date TSDF Received Waste:	Not reported
TSDF EPA Facility Name:	Not reported
QTY Units:	Not reported
Transporter SEQ ID:	Not reported
Transporter-1 Date:	Not reported
Waste SEQ ID:	Not reported
Waste Type Code 2:	Not reported
Waste Type Code 3:	Not reported
Waste Type Code 4:	Not reported
Waste Type Code 5:	Not reported
Waste Type Code 6:	Not reported
Date Accepted:	Not reported
Manifest Discrepancy Type:	Not reported
Data Entry Number:	Not reported
Was Load Rejected:	LONG ISLAND CITY, NY 11101
Reason Load Was Rejected:	Not reported

Manifest Number:	004962584SKS
EPA ID:	NYR000157081
Date Shipped:	9/2/2015
TSDF EPA ID:	NJD002182897
Transporter EPA ID:	TXR000081205
Transporter 2 EPA ID:	Not reported
Transporter 3 EPA ID:	Not reported
Transporter 4 EPA ID:	Not reported
Transporter 5 EPA ID:	Not reported
Transporter 6 EPA ID:	Not reported
Transporter 7 EPA ID:	Not reported
Transporter 8 EPA ID:	Not reported
Transporter 9 EPA ID:	Not reported
Transporter 10 EPA ID:	Not reported
Date Trans1 Transported Waste:	Not reported
Date Trans2 Transported Waste:	Not reported
Date Trans3 Transported Waste:	Not reported
Date Trans4 Transported Waste:	Not reported
Date Trans5 Transported Waste:	Not reported
Date Trans6 Transported Waste:	Not reported
Date Trans7 Transported Waste:	Not reported
Date Trans8 Transported Waste:	Not reported
Date Trans9 Transported Waste:	Not reported
Date Trans10 Transported Waste:	Not reported
Date TSDF Received Waste:	Not reported
TSDF EPA Facility Name:	Not reported
QTY Units:	Not reported
Transporter SEQ ID:	Not reported
Transporter-1 Date:	Not reported
Waste SEQ ID:	Not reported
Waste Type Code 2:	Not reported

SILVER STAR MOTORS-MERCEDES (Continued) **S120678846**

Waste Type Code 3:	Not reported
Waste Type Code 4:	Not reported
Waste Type Code 5:	Not reported
Waste Type Code 6:	Not reported
Date Accepted:	Not reported
Manifest Discrepancy Type:	Not reported
Data Entry Number:	Not reported
Was Load Rejected:	LONG ISLAND CITY, NY 11101
Reason Load Was Rejected:	Not reported
Manifest Number:	004692851SKS
EPA ID:	NYR000157081
Date Shipped:	2/20/2015
TSDF EPA ID:	NJD002182897
Transporter EPA ID:	TXR000081205
Transporter 2 EPA ID:	Not reported
Transporter 3 EPA ID:	Not reported
Transporter 4 EPA ID:	Not reported
Transporter 5 EPA ID:	Not reported
Transporter 6 EPA ID:	Not reported
Transporter 7 EPA ID:	Not reported
Transporter 8 EPA ID:	Not reported
Transporter 9 EPA ID:	Not reported
Transporter 10 EPA ID:	Not reported
Date Trans1 Transported Waste:	Not reported
Date Trans2 Transported Waste:	Not reported
Date Trans3 Transported Waste:	Not reported
Date Trans4 Transported Waste:	Not reported
Date Trans5 Transported Waste:	Not reported
Date Trans6 Transported Waste:	Not reported
Date Trans7 Transported Waste:	Not reported
Date Trans8 Transported Waste:	Not reported
Date Trans9 Transported Waste:	Not reported
Date Trans10 Transported Waste:	Not reported
Date TSDF Received Waste:	Not reported
TSDF EPA Facility Name:	Not reported
QTY Units:	Not reported
Transporter SEQ ID:	Not reported
Transporter-1 Date:	Not reported
Waste SEQ ID:	Not reported
Waste Type Code 2:	Not reported
Waste Type Code 3:	Not reported
Waste Type Code 4:	Not reported
Waste Type Code 5:	Not reported
Waste Type Code 6:	Not reported
Date Accepted:	Not reported
Manifest Discrepancy Type:	Not reported
Data Entry Number:	Not reported
Was Load Rejected:	LONG ISLAND CITY, NY 11101
Reason Load Was Rejected:	Not reported

AI238 **CON EDISON** **NJ MANIFEST** **S120672665**
WSW **3515 37TH AVE** **N/A**
1/8-1/4 **LONG ISLAND CITY, NY 11101**
0.161 mi.
849 ft. **Site 9 of 12 in cluster AI**

Relative:
Lower

Actual:
26 ft.

NJ MANIFEST:

EPA Id:	NYP004792792
Mail Address:	IRVING PL 15TH FL NE
Mail City/State/Zip:	NEW YORK, NY 10003
Facility Phone:	Not reported
Emergency Phone:	Not reported
Contact:	THOMAS TEELING
Comments:	Not reported
SIC Code:	Not reported
County:	NY081
Municipal:	Not reported
Previous EPA Id:	Not reported
Gen Flag:	Not reported
Trans Flag:	Not reported
TSDF Flag:	Not reported
Name Change:	Not reported
Date Change:	Not reported

Manifest:

Manifest Number:	002624520GBF
EPA ID:	NYP004792792
Date Shipped:	6/11/2015
TSDF EPA ID:	NJD991291105
Transporter EPA ID:	NJD003812047
Transporter 2 EPA ID:	Not reported
Transporter 3 EPA ID:	Not reported
Transporter 4 EPA ID:	Not reported
Transporter 5 EPA ID:	Not reported
Transporter 6 EPA ID:	Not reported
Transporter 7 EPA ID:	Not reported
Transporter 8 EPA ID:	Not reported
Transporter 9 EPA ID:	Not reported
Transporter 10 EPA ID:	Not reported
Date Trans1 Transported Waste:	Not reported
Date Trans2 Transported Waste:	Not reported
Date Trans3 Transported Waste:	Not reported
Date Trans4 Transported Waste:	Not reported
Date Trans5 Transported Waste:	Not reported
Date Trans6 Transported Waste:	Not reported
Date Trans7 Transported Waste:	Not reported
Date Trans8 Transported Waste:	Not reported
Date Trans9 Transported Waste:	Not reported
Date Trans10 Transported Waste:	Not reported
Date TSDF Received Waste:	Not reported
TSDF EPA Facility Name:	Not reported
QTY Units:	Not reported
Transporter SEQ ID:	Not reported
Transporter-1 Date:	Not reported
Waste SEQ ID:	Not reported
Waste Type Code 2:	Not reported
Waste Type Code 3:	Not reported
Waste Type Code 4:	Not reported
Waste Type Code 5:	Not reported
Waste Type Code 6:	Not reported

CON EDISON (Continued) **S120672665**

Date Accepted:	Not reported
Manifest Discrepancy Type:	Not reported
Data Entry Number:	Not reported
Was Load Rejected:	NEW YORK, NY 10003
Reason Load Was Rejected:	Not reported

AM239 **DRY CLEANER PLUS** **NY DRYCLEANERS** **S110246423**
NW **35-04 34TH STREET** **N/A**
1/8-1/4 **LI CITY, NY 11106**
0.162 mi.
857 ft. **Site 1 of 3 in cluster AM**

Relative:
Lower

Actual:
39 ft.

DRYCLEANERS:

Name:	DRY CLEANER PLUS
Address:	35-04 34TH STREET
City,State,Zip:	LI CITY, NY 11106
Facility ID:	2-6304-01417
Phone Number:	NOT LISTED
Region:	Not reported
Registration Effective Date:	N/A
Inspection Date:	03NOV20
Install Date:	94
Expiration Date:	Not reported
Removal Date:	Not reported
Drop Shop:	Not reported
Shutdown:	Y
Alternate Solvent:	Not reported
Current Business:	Not reported

AI240 **CON EDISON** **NY MANIFEST** **S117314866**
WSW **OPP 37-02 37 AVE** **N/A**
1/8-1/4 **QUEENS, NY 11101**
0.163 mi.
860 ft. **Site 10 of 12 in cluster AI**

Relative:
Lower

Actual:
24 ft.

NY MANIFEST:

Name:	CON EDISON
Address:	OPP 37-02 37 AVE
City,State,Zip:	QUEENS, NY 11101
Country:	USA
EPA ID:	NYP004619540
Facility Status:	Not reported
Location Address 1:	OPP 37-02 37 AVE
Code:	BP
Location Address 2:	SB 63609
Total Tanks:	Not reported
Location City:	QUEENS
Location State:	NY
Location Zip:	11101
Location Zip 4:	Not reported

NY MANIFEST:

EPAID:	NYP004619540
Mailing Name:	CON EDISON
Mailing Contact:	TOM TEELING

CON EDISON (Continued) **S117314866**

Mailing Address 1:	4 IRVING PLACE 15TH FLOOR
Mailing Address 2:	Not reported
Mailing City:	NEW YORK
Mailing State:	NY
Mailing Zip:	10003
Mailing Zip 4:	Not reported
Mailing Country:	USA
Mailing Phone:	Not reported

NY MANIFEST:

Document ID:	Not reported
Manifest Status:	Not reported
seq:	Not reported
Year:	Not reported
Trans1 State ID:	NJD003812047
Trans2 State ID:	Not reported
Generator Ship Date:	08/06/2014
Trans1 Recv Date:	08/06/2014
Trans2 Recv Date:	Not reported
TSD Site Recv Date:	08/11/2014
Part A Recv Date:	Not reported
Part B Recv Date:	Not reported
Generator EPA ID:	NYP004619540
Trans1 EPA ID:	Not reported
Trans2 EPA ID:	Not reported
TSDF ID 1:	NJD991291105
TSDF ID 2:	Not reported
Manifest Tracking Number:	002615756GBF
Import Indicator:	N
Export Indicator:	N
Discr Quantity Indicator:	N
Discr Type Indicator:	N
Discr Residue Indicator:	N
Discr Partial Reject Indicator:	N
Discr Full Reject Indicator:	N
Manifest Ref Number:	Not reported
Alt Facility RCRA ID:	Not reported
Alt Facility Sign Date:	Not reported
MGMT Method Type Code:	H110
Waste Code:	Not reported
Waste Code:	Not reported
Waste Code:	Not reported
Waste Code:	Not reported
Waste Code:	Not reported
Waste Code:	Not reported
Quantity:	100
Units:	G - Gallons (liquids only)* (8.3 pounds)
Number of Containers:	1
Container Type:	TT - Cargo tank, tank trucks
Handling Method:	T Chemical, physical, or biological treatment.
Specific Gravity:	1
Waste Code:	D008
Waste Code 1_2:	Not reported
Waste Code 1_3:	Not reported
Waste Code 1_4:	Not reported
Waste Code 1_5:	Not reported
Waste Code 1_6:	Not reported

241
SSE
1/8-1/4
0.165 mi.
873 ft.

CON EDISON
38-38 43RD ST
LONG ISLAND CITY, NY 11101

NY MANIFEST **S117314771**
N/A

Relative:
Higher

Actual:
43 ft.

NY MANIFEST:

Name:	CON EDISON
Address:	38-38 43RD ST
City,State,Zip:	LONG ISLAND CITY, NY 11101
Country:	USA
EPA ID:	NYP004618518
Facility Status:	Not reported
Location Address 1:	38-38 43RD ST
Code:	BP
Location Address 2:	SB 17854
Total Tanks:	Not reported
Location City:	LONG ISLAND CITY
Location State:	NY
Location Zip:	11101
Location Zip 4:	Not reported

NY MANIFEST:

EPAID:	NYP004618518
Mailing Name:	CON EDISON
Mailing Contact:	TOM TEELING
Mailing Address 1:	4 IRVING PLACE 15TH FLOOR
Mailing Address 2:	Not reported
Mailing City:	NEW YORK
Mailing State:	NY
Mailing Zip:	10003
Mailing Zip 4:	Not reported
Mailing Country:	USA
Mailing Phone:	Not reported

NY MANIFEST:

Document ID:	Not reported
Manifest Status:	Not reported
seq:	Not reported
Year:	Not reported
Trans1 State ID:	NJD003812047
Trans2 State ID:	Not reported
Generator Ship Date:	08/05/2014
Trans1 Recv Date:	08/05/2014
Trans2 Recv Date:	Not reported
TSD Site Recv Date:	08/05/2014
Part A Recv Date:	Not reported
Part B Recv Date:	Not reported
Generator EPA ID:	NYP004618518
Trans1 EPA ID:	Not reported
Trans2 EPA ID:	Not reported
TSDF ID 1:	NJD991291105
TSDF ID 2:	Not reported
Manifest Tracking Number:	002615890GBF
Import Indicator:	N
Export Indicator:	N
Discr Quantity Indicator:	N
Discr Type Indicator:	N
Discr Residue Indicator:	N

CON EDISON (Continued) **S117314771**

Discr Partial Reject Indicator:	N
Discr Full Reject Indicator:	N
Manifest Ref Number:	Not reported
Alt Facility RCRA ID:	Not reported
Alt Facility Sign Date:	Not reported
MGMT Method Type Code:	H110
Waste Code:	Not reported
Waste Code:	Not reported
Waste Code:	Not reported
Waste Code:	Not reported
Waste Code:	Not reported
Waste Code:	Not reported
Quantity:	100
Units:	G - Gallons (liquids only)* (8.3 pounds)
Number of Containers:	1
Container Type:	TT - Cargo tank, tank trucks
Handling Method:	T Chemical, physical, or biological treatment.
Specific Gravity:	1
Waste Code:	D008
Waste Code 1_2:	Not reported
Waste Code 1_3:	Not reported
Waste Code 1_4:	Not reported
Waste Code 1_5:	Not reported
Waste Code 1_6:	Not reported

AK242 **FORMER LUFT CO. INC. COSMETICS MANUFACTURER** **NY SHWS** **U001831683**
WNW **34-12 36TH AVENUE** **NY Spills** **N/A**
1/8-1/4 **LONG ISLAND CITY, NY 11106**
0.166 mi.
876 ft. **Site 5 of 6 in cluster AK**

Relative: **Higher**

Actual: **40 ft.**

SHWS:

Name:	FORMER LUFT CO. INC. COSMETICS MANUFACTURER
Address:	34-12 36TH AVENUE
City,State,Zip:	LONG ISLAND CITY, NY 11106
Program:	HW
Site Code:	460318
Classification:	N
Region:	2
Acres:	0.920
HW Code:	241139
Record Add:	01/25/2012
Record Upd:	07/23/2019
Updated By:	JHOCONNE
Site Description:	"Location: The Site is located at 34-12 36th Avenue, Long Island City, NY in an urban area. It consists of a four-story public school building with a partial basement and a total floor area of approximately 40,000 square feet. The school occupies the first 3 floors and the owner occupies the top floor. Site Features: The Site is bounded by 36th Avenue to the north followed by two four-story residential buildings, 35th Street to the east followed by two-story commercial buildings, two-story commercial and residential properties to the south, and three- and four-story residential with first floor commercial spaces to the west. Current Zoning/Use(s): The site is zoned as M1-1, and is surrounded by industrial, commercial and residential uses. Historic Use(s): The Site was a commercial building occupied by various manufacturing and warehousing entities including

FORMER LUFT CO. INC. COSMETICS MANUFACTURER (Continued) **U001831683**

a cosmetic manufacturing firm from at least 1934 to approximately 1967. The Site was renovated for use as a public school in 2002. Site Topography, Geology and Hydrogeology: The Site is generally level and the surrounding area slopes downward from north to south. The geology of Queens County consists of unconsolidated glacial deposits overlying crystalline bedrock at about 80 feet below ground surface (bgs). Soil cores collected during prior investigations generally consisted of fill material containing brown sandy silt with some gravel, to a depth of 8 feet bgs. The Site is located 1.1 miles east of the East River and approximately 1.5 miles northeast of Newtown Creek. Groundwater is at 18 to 21 feet bgs. The hydraulic gradient direction is towards the southwest. The site did not qualify for addition to the Registry of Inactive Hazardous Waste Disposal Sites. The source of the contamination noted on-site was determined to be from an upgradient property. See site no. C241149 for further updates."

Env Problem: "Nature and Extent of Contamination: The Supplemental Site Investigation (SSI) dated April 2012 indicated that the presence of tetra-chloroethylene (PCE) and its breakdown products at elevated concentrations in the underlying groundwater. The subsequent Addendum to the SSI performed in June 2012 revealed the presence of these chlorinated volatile organic compounds (CVOCs) at even higher concentrations in nearby upgradient locations. Soil - There were no volatile organic compounds detected in soil samples at concentrations at or above the Unrestricted Use Soil Cleanup Objectives (UUSCOs). Twelve of sixty-five semi-volatile organic compounds (SVOCs) were detected in one or more soil samples. However, none were detected above the UUSCOs. Seven of the eight metals analyzed for were detected, but only lead and silver were detected at concentrations exceeding the UUSCOs. These were attributed to the characteristics of the fill material. PCBs were not detected in any of the soil samples. Groundwater - On-site: Three VOCs, namely PCE (450 ppb), tri-chloroethylene (TCE-15 ppb), and cis-1,2-dichloroethylene (DCE-24 ppb)were detected in groundwater samples at levels exceeding groundwater standards. Off-site: PCE and one or more of its breakdown products were detected above Class GA Standards in all of the groundwater samples save one. The highest concentrations of these CVOCs were detected in samples from monitoring wells located directly in front of the dry cleaning concern at 35-45 35th Street (13,600 ppb) and at the intersection of 35th Street and 36th Avenue (5,500 ppb -50 feet southwest of the dry cleaning concern) northeast of and directly upgradient of the Site. Sub-slab soil vapor - Sixteen petroleum and chlorinated solvent related VOCs were detected in one or more of the four sub-slab soil vapor samples. Concentrations of 1,1-Dichloroethane (DCA), 1,2,4-Trimethylbenzene (TMB), 1,3,5-Trimethylbenzene, cis-1,2-Dichloroethene (DCE), PCE and TCE were detected at concentrations greater than the range of published background concentrations. PCE and TCE were detected at concentrations exceeding the NYSDOH Air Guideline Values (AGVs) in all four samples. Indoor Air - Fifteen petroleum and chlorinated solvent related VOCs were detected in at least one of the two indoor air samples. The concentrations of 1,2,4-TMB, 1,3,5-TMB and PCE exceeded the range of corresponding background indoor air concentrations. However, the concentration of PCE was below the corresponding NYSDOH AGV. A subsequent indoor air sampling event confirmed these findings. Outdoor Air - PCE was detected in the outdoor air sample at a concentration well below the concentrations

FORMER LUFT CO. INC. COSMETICS MANUFACTURER (Continued) **U001831683**

found in indoor air and TCE was not detected in the outdoor air sample, indicating that the presence of these compounds in indoor air did not originate from ambient conditions. Significant Threat: The results of the SSI groundwater analysis revealed that PCE, TCE and cis-1,2-DCE were detected at concentrations above the NYSDEC groundwater standard on-site. The presence of these VOCs in groundwater did not appear to be attributable to an on-site source as there was no corresponding detections at high concentrations in soil samples. However, as the Addendum to the SSI revealed there are greater levels of CVOC contamination in nearby off-site upgradient locations and this is most likely the source of on-site CVOC contamination. CVOCs detected at elevated concentrations in sub-slab soil vapor and indoor air are attributable to the the contamination in groundwater. Comparisons of the sub-slab soil vapor concentrations of PCE and TCE to indoor air concentrations indicate that the vapor intrusion pathway is complete and, as per the NYSDOH decision matrices, mitigation is the recommended action. Therefore, a Sub-Slab Depressurization System was installed and is operating to prevent soil vapor migration into the building."

Health Problem:	Not reported
Dump:	Not reported
Structure:	Not reported
Lagoon:	Not reported
Landfill:	Not reported
Pond:	Not reported
Disp Start:	Not reported
Disp Term:	Not reported
Lat/Long:	Not reported
Dell:	Not reported
Record Add:	Not reported
Record Upd:	Not reported
Updated By:	Not reported
Own Op:	1
Sub Type:	NNN
Owner Name:	Sharif El Fouly
Owner Company:	Sharif Designs Ltd.
Owner Address:	34-12 36th Avenue
Owner Addr2:	Not reported
Owner City,St,Zip:	Long Island City, NY 11106
Owner Country:	United States of America
Own Op:	4
Sub Type:	NNN
Owner Name:	Lee Guterman
Owner Company:	NYSCA
Owner Address:	30-30 Thomson Avenue
Owner Addr2:	Not reported
Owner City,St,Zip:	Long Island City, NY 11101
Owner Country:	United States of America
HW Code:	Not reported
Waste Type:	Not reported
Waste Quantity:	Not reported
Waste Code:	Not reported
Crossref ID:	Not reported
Cross Ref Type Code:	Not reported
Cross Ref Type:	Not reported
Record Added Date:	Not reported
Record Updated:	Not reported

FORMER LUFT CO. INC. COSMETICS MANUFACTURER (Continued) **U001831683**

Updated By: Not reported

SPILLS:

Name:	SOIL
Address:	34-12 36TH ST
City,State,Zip:	LONG ISLAND CITY, NY
Spill Number/Closed Date:	1010245 / 2010-12-31
Facility ID:	1010245
Facility Type:	ER
DER Facility ID:	398753
Site ID:	443842
DEC Region:	2
Spill Cause:	Human Error
Spill Class:	Not reported
SWIS:	4101
Spill Date:	2010-12-31
Investigator:	HRAHMED
Referred To:	Not reported
Reported to Dept:	2010-12-31
CID:	Not reported
Water Affected:	Not reported
Spill Source:	Private Dwelling
Spill Notifier:	Other
Cleanup Ceased:	Not reported
Cleanup Meets Std:	False
Last Inspection:	Not reported
Recommended Penalty:	False
UST Trust:	False
Remediation Phase:	0
Date Entered In Computer:	2010-12-31
Spill Record Last Update:	2010-12-31
Spiller Name:	Not reported
Spiller Company:	METRO FUEL
Spiller Address:	Not reported
Spiller Company:	001
Contact Name:	RENEE LEWIS
DEC Memo:	"12/31/10-HRAHMED-Spoke to Rene Lewis (917 420 8330) of Alliance Mechanical. As per him, 5-7 gal of #6 oil spill from the vent line due to overfill. Noticed oil stain on the wall and side walk. PTC powewashed the wall and the sidewalk. There was no spill in the tankroom. Uploaded closure report and some picture in eDocs. This case is closed. "
Remarks:	"Caller advised overfill of tank. Clean up is in process."

All Materials:

Site ID:	443842
Operable Unit ID:	1194289
Operable Unit:	01
Material ID:	2190050
Material Code:	0003A
Material Name:	#6 fuel oil
Case No.:	Not reported
Material FA:	Petroleum
Quantity:	5.00
Units:	G
Recovered:	Not reported
Oxygenate:	Not reported

AL243 **SPILL NUMBER 0107127** **NY Spills** **S105234736**
NE **32-68 41ST ST** **N/A**
1/8-1/4 **LONG ISLAND CITY, NY**
0.174 mi.
919 ft. **Site 3 of 3 in cluster AL**

Relative:
Higher

Actual:
45 ft.

SPILLS:

Name:	SPILL NUMBER 0107127
Address:	32-68 41ST ST
City,State,Zip:	LONG ISLAND CITY, NY
Spill Number/Closed Date:	0107127 / 2001-10-11
Facility ID:	0107127
Facility Type:	ER
DER Facility ID:	58755
Site ID:	60143
DEC Region:	2
Spill Cause:	Human Error
Spill Class:	C4
SWIS:	4101
Spill Date:	2001-10-09
Investigator:	TDGHIOSA
Referred To:	Not reported
Reported to Dept:	2001-10-10
CID:	270
Water Affected:	Not reported
Spill Source:	Private Dwelling
Spill Notifier:	Affected Persons
Cleanup Ceased:	Not reported
Cleanup Meets Std:	False
Last Inspection:	Not reported
Recommended Penalty:	False
UST Trust:	False
Remediation Phase:	0
Date Entered In Computer:	2001-10-10
Spill Record Last Update:	2001-10-11
Spiller Name:	SAL MANAGEMENT
Spiller Company:	SAL MANAGEMENT
Spiller Address:	32-68 41ST ST
Spiller Company:	001
Contact Name:	SAL MANAGEMENT
DEC Memo:	"Prior to Sept, 2004 data translation this spill Lead_DEC Field was GHIOSAY 10-11-2001 SITE INSPECTED. CLEANUP FOUND TO BE SATISFACTORY. T. GHIOSAY"
Remarks:	"SUPERINTENDANT OVER ORDERED OIL CAUSING SPILL ALL CLEANED UP"

All Materials:

Site ID:	60143
Operable Unit ID:	844193
Operable Unit:	01
Material ID:	531962
Material Code:	0001A
Material Name:	#2 fuel oil
Case No.:	Not reported
Material FA:	Petroleum
Quantity:	15.00
Units:	G
Recovered:	15.00
Oxygenate:	Not reported

AN244 **T N T SKYPACK** **NY MANIFEST** **1009231778**
West **36-24 34TH STREET** **N/A**
1/8-1/4 **LONG ISLAND CITY, NY 11106**
0.175 mi.
924 ft. **Site 1 of 3 in cluster AN**

Relative:
Lower

Actual:
38 ft.

NY MANIFEST:

Name:	T N T SKYPACK
Address:	36-24 34TH STREET
City,State,Zip:	LONG ISLAND CITY, NY 11106
Country:	USA
EPA ID:	NYP000787622
Facility Status:	Not reported
Location Address 1:	36-24 34TH STREET
Code:	BP
Location Address 2:	Not reported
Total Tanks:	Not reported
Location City:	LONG ISLAND CITY
Location State:	NY
Location Zip:	11106
Location Zip 4:	Not reported

NY MANIFEST:

EPAID:	NYP000787622
Mailing Name:	T N T SKYPACK
Mailing Contact:	T N T SKYPACK
Mailing Address 1:	36-24 34TH STREET
Mailing Address 2:	Not reported
Mailing City:	LONG ISLAND CITY
Mailing State:	NY
Mailing Zip:	11106
Mailing Zip 4:	Not reported
Mailing Country:	USA
Mailing Phone:	7187067520

NY MANIFEST:

Document ID:	NYA7149195
Manifest Status:	K
seq:	Not reported
Year:	1989
Trans1 State ID:	000000000
Trans2 State ID:	000000000
Generator Ship Date:	01/25/1989
Trans1 Recv Date:	01/25/1989
Trans2 Recv Date:	/ /
TSD Site Recv Date:	01/27/1989
Part A Recv Date:	02/21/1989
Part B Recv Date:	02/21/1989
Generator EPA ID:	NYP000787622
Trans1 EPA ID:	NYD000691949
Trans2 EPA ID:	Not reported
TSDF ID 1:	NYD000691949
TSDF ID 2:	Not reported
Manifest Tracking Number:	Not reported
Import Indicator:	Not reported
Export Indicator:	Not reported
Discr Quantity Indicator:	Not reported
Discr Type Indicator:	Not reported
Discr Residue Indicator:	Not reported

T N T SKYPACK (Continued) **1009231778**

Discr Partial Reject Indicator:	Not reported
Discr Full Reject Indicator:	Not reported
Manifest Ref Number:	Not reported
Alt Facility RCRA ID:	Not reported
Alt Facility Sign Date:	Not reported
MGMT Method Type Code:	Not reported
Waste Code:	D002 - NON-LISTED CORROSIVE WASTES
Waste Code:	Not reported
Waste Code:	Not reported
Waste Code:	Not reported
Waste Code:	Not reported
Waste Code:	Not reported
Quantity:	00050
Units:	P - Pounds
Number of Containers:	001
Container Type:	DM - Metal drums, barrels
Handling Method:	T Chemical, physical, or biological treatment.
Specific Gravity:	100
Waste Code:	D002 - NON-LISTED CORROSIVE WASTES
Waste Code:	Not reported
Waste Code:	Not reported
Waste Code:	Not reported
Waste Code:	Not reported
Quantity:	00001
Units:	G - Gallons (liquids only)* (8.3 pounds)
Number of Containers:	001
Container Type:	DM - Metal drums, barrels
Handling Method:	T Chemical, physical, or biological treatment.
Specific Gravity:	100

AO245 **RESIDENCE** **NY Spills** **S126400901**
NE **3268 42ND ST** **N/A**
1/8-1/4 **ASTORIA, NY**
0.176 mi.
928 ft. **Site 1 of 2 in cluster AO**

Relative:
Higher

Actual:
50 ft.

SPILLS:

Name:	RESIDENCE
Address:	3268 42ND ST
City,State,Zip:	ASTORIA, NY
Spill Number/Closed Date:	2002900 / 2020-07-17
Facility ID:	2002900
Facility Type:	ER
DER Facility ID:	556851
Site ID:	608606
DEC Region:	2
Spill Cause:	Equipment Failure
Spill Class:	Not reported
SWIS:	4101
Spill Date:	2020-07-15
Investigator:	VSZHUNE
Referred To:	Not reported
Reported to Dept:	2020-07-15
CID:	Not reported
Water Affected:	Not reported
Spill Source:	Passenger Vehicle
Spill Notifier:	Other

RESIDENCE (Continued) **S126400901**

Cleanup Ceased:	Not reported
Cleanup Meets Std:	False
Last Inspection:	Not reported
Recommended Penalty:	False
UST Trust:	False
Remediation Phase:	0
Date Entered In Computer:	2020-07-15
Spill Record Last Update:	2020-07-17
Spiller Name:	MRS CROUZILHAT
Spiller Company:	RESIDENCE
Spiller Address:	3268 42ND ST
Spiller Company:	999
Contact Name:	MRS CROUZILHAT
DEC Memo:	"7/16/2020 - Feng - Desk Duty. Spoke to Mrs. Crouzilhat. She said she is a 87-year-old lady. They have a 8-year-contract with Petro. Two days ago, they found there is a tiny hole in the bottom of the tank in basement and dripping. Absorbent or sand-like material was placed onto the spill. Yesterday, the tank was emptied as all the oil was transferred to an temporary tank set in garage. Today, they took the measurement of the door and ready to get a new tank. The spill is small almost nothing according to Mrs. Crouzilhat. The basement floor is in concrete, no cracks. No impacts to the drain/sump/soil. No smell/odor in the basement or upper floors today. They put the fan in two days ago. She said her friend who is in the contractor business will remove the absorbent material and dispose it properly. Her friend will come around 4pm. Called Petro but could not reach to the person who in charge of this case. Left the call back number. Homeowner Mrs. Crouzilhat 718-278-1984 Oil Company Petro 1-800-645-4328 7/17/20- Duplicate spill. Referred to Spill 2002787"
Remarks:	"loss to soil, tech returning for c/u"

All Materials:

Site ID:	608606
Operable Unit ID:	1355755
Operable Unit:	01
Material ID:	2366961
Material Code:	0001A
Material Name:	#2 fuel oil
Case No.:	Not reported
Material FA:	Petroleum
Quantity:	Not reported
Units:	Not reported
Recovered:	Not reported
Oxygenate:	Not reported

AO246 **RESIDENCE** **NY Spills** **S126400817**
NE **3268 42ND ST** **N/A**
1/8-1/4 **ASTORIA, NY**
0.176 mi.
928 ft. **Site 2 of 2 in cluster AO**

Relative: **Higher**

Actual: **50 ft.**

SPILLS:

Name:	RESIDENCE
Address:	3268 42ND ST
City,State,Zip:	ASTORIA, NY
Spill Number/Closed Date:	2002787 / 2020-07-20
Facility ID:	2002787

RESIDENCE (Continued) **S126400817**

Facility Type:	ER
DER Facility ID:	556851
Site ID:	608490
DEC Region:	2
Spill Cause:	Equipment Failure
Spill Class:	D4
SWIS:	4101
Spill Date:	2020-07-12
Investigator:	RHLIN
Referred To:	Not reported
Reported to Dept:	2020-07-12
CID:	Not reported
Water Affected:	Not reported
Spill Source:	Private Dwelling
Spill Notifier:	Other
Cleanup Ceased:	Not reported
Cleanup Meets Std:	False
Last Inspection:	Not reported
Recommended Penalty:	False
UST Trust:	False
Remediation Phase:	0
Date Entered In Computer:	2020-07-12
Spill Record Last Update:	2020-07-20
Spiller Name:	JOSEPH CROUZILHAT
Spiller Company:	JOSEPH CROUZILHAT
Spiller Address:	3268 42ND ST
Spiller Company:	999
Contact Name:	JOSEPH CROUZILHAT
DEC Memo:	"7/12/20- DEC Piper- spoke with Petro. Tank has slow leak. Customer refused pump out. A stop delivery has been placed on house. I left message with homeowner that case will remain open until tank is replaced and that a pan should be used to collect drip until they perform work. Case assigned to DEC Lin for follow up and closure. 7/20/20-Lin-Recieved photo of the tank area. The tank is removed. The floor is concrete and appears to be in good condition. No free product was observed in the photos. Case closed. A1 tank removal: 516-250-4585 "
Remarks:	">1 gallon lost to basement, resident refused repair and c/u"

All Materials:

Site ID:	608490
Operable Unit ID:	1355641
Operable Unit:	01
Material ID:	2366827
Material Code:	0001A
Material Name:	#2 fuel oil
Case No.:	Not reported
Material FA:	Petroleum
Quantity:	Not reported
Units:	G
Recovered:	Not reported
Oxygenate:	Not reported

AM247 **NYC DEPT OF EDUCATION - PS 166Q** **RCRA-SQG** **1004759441**
NW **33-09 35TH AVE** **FINDS** **NYR000010694**
1/8-1/4 **QUEENS, NY 11106** **ECHO**
0.178 mi. **NY MANIFEST**
939 ft. **Site 2 of 3 in cluster AM**

Relative: **Lower**
Actual: **39 ft.**

RCRA-SQG:

Date Form Received by Agency:	2015-10-20 00:00:00.0
Handler Name:	NYC DEPT OF EDUCATION - PS 166Q
Handler Address:	33-09 35TH AVE
Handler City,State,Zip:	QUEENS, NY 11106
EPA ID:	NYR000010694
Contact Name:	ALEXANDER LEMPERT
Contact Address:	THOMSON AVE
Contact City,State,Zip:	LONG ISLAND CITY, NY 11101
Contact Telephone:	718-472-8501
Contact Fax:	718-472-8500
Contact Email:	ALEMPERT@NYCSCA.ORG
Contact Title:	SENIOR DIRECTOR
EPA Region:	02
Land Type:	Municipal
Federal Waste Generator Description:	Small Quantity Generator
Non-Notifier:	Not reported
Biennial Report Cycle:	Not reported
Accessibility:	Not reported
Active Site Indicator:	Handler Activities
State District Owner:	NY
State District:	NYSDEC R2
Mailing Address:	THOMSON AVE
Mailing City,State,Zip:	LONG ISLAND CITY, NY 11101
Owner Name:	NYC DEPT OF EDUCATION
Owner Type:	Municipal
Operator Name:	NYC DEPT OF SCHOOL FACILITIES
Operator Type:	Municipal
Short-Term Generator Activity:	No
Importer Activity:	No
Mixed Waste Generator:	No
Transporter Activity:	No
Transfer Facility Activity:	No
Recycler Activity with Storage:	No
Small Quantity On-Site Burner Exemption:	No
Smelting Melting and Refining Furnace Exemption:	No
Underground Injection Control:	No
Off-Site Waste Receipt:	No
Universal Waste Indicator:	No
Universal Waste Destination Facility:	No
Federal Universal Waste:	No
Active Site Fed-Reg Treatment Storage and Disposal Facility:	Not reported
Active Site Converter Treatment storage and Disposal Facility:	Not reported
Active Site State-Reg Treatment Storage and Disposal Facility:	Not reported
Active Site State-Reg Handler:	---
Federal Facility Indicator:	Not reported
Hazardous Secondary Material Indicator:	NN
Sub-Part K Indicator:	Not reported
Commercial TSD Indicator:	No
Treatment Storage and Disposal Type:	Not reported
2018 GPRA Permit Baseline:	Not on the Baseline
2018 GPRA Renewals Baseline:	Not on the Baseline
Permit Renewals Workload Universe:	Not reported

NYC DEPT OF EDUCATION - PS 166Q (Continued) **1004759441**

Permit Workload Universe:	Not reported
Permit Progress Universe:	Not reported
Post-Closure Workload Universe:	Not reported
Closure Workload Universe:	Not reported
202 GPRA Corrective Action Baseline:	No
Corrective Action Workload Universe:	No
Subject to Corrective Action Universe:	No
Non-TSDFs Where RCRA CA has Been Imposed Universe:	No
TSDFs Potentially Subject to CA Under 3004 (u)/(v) Universe:	No
TSDFs Only Subject to CA under Discretionary Auth Universe:	No
Corrective Action Priority Ranking:	No NCAPS ranking
Environmental Control Indicator:	No
Institutional Control Indicator:	No
Human Exposure Controls Indicator:	N/A
Groundwater Controls Indicator:	N/A
Operating TSDF Universe:	Not reported
Full Enforcement Universe:	Not reported
Significant Non-Complier Universe:	No
Unaddressed Significant Non-Complier Universe:	No
Addressed Significant Non-Complier Universe:	No
Significant Non-Complier With a Compliance Schedule Universe:	No
Financial Assurance Required:	Not reported
Handler Date of Last Change:	2015-12-11 11:31:24.0
Recognized Trader-Importer:	No
Recognized Trader-Exporter:	No
Importer of Spent Lead Acid Batteries:	No
Exporter of Spent Lead Acid Batteries:	No
Recycler Activity Without Storage:	Not reported
Manifest Broker:	Not reported
Sub-Part P Indicator:	No

Hazardous Waste Summary:

Waste Code:	D000
Waste Description:	Not Defined
Waste Code:	D008
Waste Description:	LEAD

Handler - Owner Operator:

Owner/Operator Indicator:	Owner
Owner/Operator Name:	NYC DEPT OF EDUCATION
Legal Status:	Municipal
Date Became Current:	1937-02-17 00:00:00.
Date Ended Current:	Not reported
Owner/Operator Address:	30-30 THOMSON AVE
Owner/Operator City,State,Zip:	LONG ISLAND CITY, NY 11101
Owner/Operator Telephone:	718-472-8501
Owner/Operator Telephone Ext:	Not reported
Owner/Operator Fax:	Not reported
Owner/Operator Email:	Not reported
Owner/Operator Indicator:	Operator
Owner/Operator Name:	NYC BOARD OF EDUCATION
Legal Status:	Municipal
Date Became Current:	Not reported

NYC DEPT OF EDUCATION - PS 166Q (Continued) **1004759441**

Date Ended Current:	Not reported
Owner/Operator Address:	28-11 QUEENS PLZ N
Owner/Operator City,State,Zip:	LONG ISLAND CITY, NY 11101
Owner/Operator Telephone:	718-349-5600
Owner/Operator Telephone Ext:	Not reported
Owner/Operator Fax:	Not reported
Owner/Operator Email:	Not reported
Owner/Operator Indicator:	Operator
Owner/Operator Name:	NYC DEPT OF SCHOOL FACILITIES
Legal Status:	Municipal
Date Became Current:	1937-02-17 00:00:00.
Date Ended Current:	Not reported
Owner/Operator Address:	Not reported
Owner/Operator City,State,Zip:	Not reported
Owner/Operator Telephone:	Not reported
Owner/Operator Telephone Ext:	Not reported
Owner/Operator Fax:	Not reported
Owner/Operator Email:	Not reported
Owner/Operator Indicator:	Owner
Owner/Operator Name:	NYC BOARD OF EDUCATION
Legal Status:	Municipal
Date Became Current:	Not reported
Date Ended Current:	Not reported
Owner/Operator Address:	28-11 QUEENS PLZ N
Owner/Operator City,State,Zip:	LONG ISLAND CITY, NY 11101
Owner/Operator Telephone:	718-349-5600
Owner/Operator Telephone Ext:	Not reported
Owner/Operator Fax:	Not reported
Owner/Operator Email:	Not reported
Owner/Operator Indicator:	Owner
Owner/Operator Name:	NYC BOARD OF EDUCATION
Legal Status:	Municipal
Date Became Current:	Not reported
Date Ended Current:	Not reported
Owner/Operator Address:	28-11 QUEENS PLZ N
Owner/Operator City,State,Zip:	LONG ISLAND CITY, NY 11101
Owner/Operator Telephone:	718-349-5600
Owner/Operator Telephone Ext:	Not reported
Owner/Operator Fax:	Not reported
Owner/Operator Email:	Not reported

Historic Generators:

Receive Date:	2006-01-01 00:00:00.0
Handler Name:	NYC BD OF ED - PUBLIC SCHOOL 166 QUEENS
Federal Waste Generator Description:	Not a generator, verified
State District Owner:	NY
Large Quantity Handler of Universal Waste:	No
Recognized Trader Importer:	No
Recognized Trader Exporter:	No
Spent Lead Acid Battery Importer:	No
Spent Lead Acid Battery Exporter:	No
Current Record:	No
Non Storage Recycler Activity:	Not reported
Electronic Manifest Broker:	Not reported

NYC DEPT OF EDUCATION - PS 166Q (Continued) **1004759441**

Receive Date: 2007-01-01 00:00:00.0
Handler Name: NYC BD OF ED - PUBLIC SCHOOL 166 QUEENS
Federal Waste Generator Description: Not a generator, verified
State District Owner: NY
Large Quantity Handler of Universal Waste: No
Recognized Trader Importer: No
Recognized Trader Exporter: No
Spent Lead Acid Battery Importer: No
Spent Lead Acid Battery Exporter: No
Current Record: No
Non Storage Recycler Activity: Not reported
Electronic Manifest Broker: Not reported

Receive Date: 1995-08-08 00:00:00.0
Handler Name: NYC BD OF ED - PUBLIC SCHOOL 166 QUEENS
Federal Waste Generator Description: Conditionally Exempt Small Quantity Generator
State District Owner: NY
Large Quantity Handler of Universal Waste: No
Recognized Trader Importer: No
Recognized Trader Exporter: No
Spent Lead Acid Battery Importer: No
Spent Lead Acid Battery Exporter: No
Current Record: No
Non Storage Recycler Activity: Not reported
Electronic Manifest Broker: Not reported

Receive Date: 2015-10-20 00:00:00.0
Handler Name: NYC DEPT OF EDUCATION - PS 166Q
Federal Waste Generator Description: Small Quantity Generator
State District Owner: NY
Large Quantity Handler of Universal Waste: No
Recognized Trader Importer: No
Recognized Trader Exporter: No
Spent Lead Acid Battery Importer: No
Spent Lead Acid Battery Exporter: No
Current Record: Yes
Non Storage Recycler Activity: Not reported
Electronic Manifest Broker: Not reported

List of NAICS Codes and Descriptions:
NAICS Code: 611110
NAICS Description: ELEMENTARY AND SECONDARY SCHOOLS

Facility Has Received Notices of Violations:
Violations: No Violations Found

Evaluation Action Summary:
Evaluations: No Evaluations Found

FINDS:
Registry ID: 110008091527

Click Here:

NYC DEPT OF EDUCATION - PS 166Q (Continued) **1004759441**

Environmental Interest/Information System:
RCRAInfo is a national information system that supports the Resource Conservation and Recovery Act (RCRA) program through the tracking of events and activities related to facilities that generate, transport, and treat, store, or dispose of hazardous waste. RCRAInfo allows RCRA program staff to track the notification, permit, compliance, and corrective action activities required under RCRA.

Click this hyperlink while viewing on your computer to access additional FINDS: detail in the EDR Site Report.

ECHO:

Envid:	1004759441
Registry ID:	110008091527
DFR URL:	http://echo.epa.gov/detailed-facility-report?fid=110008091527
Name:	NYC DEPT OF EDUCATION - PS 166Q
Address:	33-09 35TH AVE
City,State,Zip:	QUEENS, NY 11106

NY MANIFEST:

Name:	NYC BOARD OF EDUCATION
Address:	33-09 35TH AVE
City,State,Zip:	QUEENS, NY 11106
Country:	USA
EPA ID:	NYR000010694
Facility Status:	Not reported
Location Address 1:	33-09 35TH AVENUE
Code:	BP
Location Address 2:	Not reported
Total Tanks:	Not reported
Location City:	QUEENS
Location State:	NY
Location Zip:	11106
Location Zip 4:	Not reported

NY MANIFEST:

EPAID:	NYR000010694
Mailing Name:	NYC BOARD OF EDUCATION
Mailing Contact:	JACK BRUCCULERI
Mailing Address 1:	28-11 QUEENS PLAZA NORTH
Mailing Address 2:	Not reported
Mailing City:	LONG ISLAND CITY
Mailing State:	NY
Mailing Zip:	11101
Mailing Zip 4:	Not reported
Mailing Country:	USA
Mailing Phone:	7183616094

NY MANIFEST:

Document ID:	Not reported
Manifest Status:	Not reported
seq:	Not reported
Year:	Not reported
Trans1 State ID:	NJD080631369
Trans2 State ID:	NJD054126164
Generator Ship Date:	06/14/2016
Trans1 Recv Date:	06/14/2016

NYC DEPT OF EDUCATION - PS 166Q (Continued) **1004759441**

Trans2 Recv Date:	06/21/2016
TSD Site Recv Date:	06/22/2016
Part A Recv Date:	Not reported
Part B Recv Date:	Not reported
Generator EPA ID:	NYR000010694
Trans1 EPA ID:	Not reported
Trans2 EPA ID:	Not reported
TSDF ID 1:	MAC300017498
TSDF ID 2:	Not reported
Manifest Tracking Number:	000975354VES
Import Indicator:	N
Export Indicator:	N
Discr Quantity Indicator:	N
Discr Type Indicator:	N
Discr Residue Indicator:	N
Discr Partial Reject Indicator:	N
Discr Full Reject Indicator:	N
Manifest Ref Number:	Not reported
Alt Facility RCRA ID:	Not reported
Alt Facility Sign Date:	Not reported
MGMT Method Type Code:	H039
Waste Code:	Not reported
Waste Code:	Not reported
Waste Code:	Not reported
Waste Code:	Not reported
Waste Code:	Not reported
Waste Code:	Not reported
Quantity:	816
Units:	K - Kilograms (2.2 pounds)
Number of Containers:	3
Container Type:	DM - Metal drums, barrels
Handling Method:	R Material recovery of more than 75 percent of the total material.
Specific Gravity:	1
Waste Code:	B004
Waste Code 1_2:	Not reported
Waste Code 1_3:	Not reported
Waste Code 1_4:	Not reported
Waste Code 1_5:	Not reported
Waste Code 1_6:	Not reported

AP248 **STANDARD MOTOR PRODUCTS INC** **NJ MANIFEST** **S108793897**
SW **37-18 NORTHERN BLVD** **N/A**
1/8-1/4 **LONG ISLAND CTY, NY 11101**
0.178 mi.
942 ft. **Site 1 of 6 in cluster AP**

Relative: NJ MANIFEST:
Lower

Actual: EPA Id:	NYD001315266
23 ft. Mail Address:	37-18 NORTHERN BLVD
Mail City/State/Zip:	LONG ISLAND CTY 11101
Facility Phone:	Not reported
Emergency Phone:	Not reported
Contact:	Not reported
Comments:	Not reported
SIC Code:	Not reported
County:	00
Municipal:	00

STANDARD MOTOR PRODUCTS INC (Continued) **S108793897**

Previous EPA Id:	Not reported
Gen Flag:	X
Trans Flag:	Not reported
TSDF Flag:	Not reported
Name Change:	Not reported
Date Change:	000000

Manifest:

Manifest Number:	005172577SKS
EPA ID:	NYD001315266
Date Shipped:	12/10/2015
TSDF EPA ID:	NJD002182897
Transporter EPA ID:	TXR000081205
Transporter 2 EPA ID:	Not reported
Transporter 3 EPA ID:	Not reported
Transporter 4 EPA ID:	Not reported
Transporter 5 EPA ID:	Not reported
Transporter 6 EPA ID:	Not reported
Transporter 7 EPA ID:	Not reported
Transporter 8 EPA ID:	Not reported
Transporter 9 EPA ID:	Not reported
Transporter 10 EPA ID:	Not reported
Date Trans1 Transported Waste:	Not reported
Date Trans2 Transported Waste:	Not reported
Date Trans3 Transported Waste:	Not reported
Date Trans4 Transported Waste:	Not reported
Date Trans5 Transported Waste:	Not reported
Date Trans6 Transported Waste:	Not reported
Date Trans7 Transported Waste:	Not reported
Date Trans8 Transported Waste:	Not reported
Date Trans9 Transported Waste:	Not reported
Date Trans10 Transported Waste:	Not reported
Date TSDF Received Waste:	Not reported
TSDF EPA Facility Name:	Not reported
QTY Units:	Not reported
Transporter SEQ ID:	Not reported
Transporter-1 Date:	Not reported
Waste SEQ ID:	Not reported
Waste Type Code 2:	Not reported
Waste Type Code 3:	Not reported
Waste Type Code 4:	Not reported
Waste Type Code 5:	Not reported
Waste Type Code 6:	Not reported
Date Accepted:	Not reported
Manifest Discrepancy Type:	Not reported
Data Entry Number:	Not reported
Was Load Rejected:	LONG ISLAND CTY 11101
Reason Load Was Rejected:	Not reported

Manifest Number:	005741773SKS
EPA ID:	NYD001315266
Date Shipped:	3/1/2017
TSDF EPA ID:	NJD002182897
Transporter EPA ID:	TXR000081205
Transporter 2 EPA ID:	Not reported
Transporter 3 EPA ID:	Not reported
Transporter 4 EPA ID:	Not reported
Transporter 5 EPA ID:	Not reported

STANDARD MOTOR PRODUCTS INC (Continued) **S108793897**

Transporter 6 EPA ID:	Not reported
Transporter 7 EPA ID:	Not reported
Transporter 8 EPA ID:	Not reported
Transporter 9 EPA ID:	Not reported
Transporter 10 EPA ID:	Not reported
Date Trans1 Transported Waste:	Not reported
Date Trans2 Transported Waste:	Not reported
Date Trans3 Transported Waste:	Not reported
Date Trans4 Transported Waste:	Not reported
Date Trans5 Transported Waste:	Not reported
Date Trans6 Transported Waste:	Not reported
Date Trans7 Transported Waste:	Not reported
Date Trans8 Transported Waste:	Not reported
Date Trans9 Transported Waste:	Not reported
Date Trans10 Transported Waste:	Not reported
Date TSDF Received Waste:	Not reported
TSDF EPA Facility Name:	Not reported
QTY Units:	Not reported
Transporter SEQ ID:	Not reported
Transporter-1 Date:	Not reported
Waste SEQ ID:	Not reported
Waste Type Code 2:	Not reported
Waste Type Code 3:	Not reported
Waste Type Code 4:	Not reported
Waste Type Code 5:	Not reported
Waste Type Code 6:	Not reported
Date Accepted:	Not reported
Manifest Discrepancy Type:	Not reported
Data Entry Number:	Not reported
Was Load Rejected:	LONG ISLAND CTY 11101
Reason Load Was Rejected:	Not reported

Manifest Number:	000049704SKS
EPA ID:	NYD001315266
Date Shipped:	06/15/2007
TSDF EPA ID:	NJD002182897
Transporter EPA ID:	TXR000050930
Transporter 2 EPA ID:	NJD071629976
Transporter 3 EPA ID:	Not reported
Transporter 4 EPA ID:	Not reported
Transporter 5 EPA ID:	Not reported
Transporter 6 EPA ID:	Not reported
Transporter 7 EPA ID:	Not reported
Transporter 8 EPA ID:	Not reported
Transporter 9 EPA ID:	Not reported
Transporter 10 EPA ID:	Not reported
Date Trans1 Transported Waste:	06/15/2007
Date Trans2 Transported Waste:	07/03/2007
Date Trans3 Transported Waste:	Not reported
Date Trans4 Transported Waste:	Not reported
Date Trans5 Transported Waste:	Not reported
Date Trans6 Transported Waste:	Not reported
Date Trans7 Transported Waste:	Not reported
Date Trans8 Transported Waste:	Not reported
Date Trans9 Transported Waste:	Not reported
Date Trans10 Transported Waste:	Not reported
Date TSDF Received Waste:	07/03/2007

STANDARD MOTOR PRODUCTS INC (Continued) **S108793897**

TSDF EPA Facility Name:	Not reported
QTY Units:	Not reported
Transporter SEQ ID:	Not reported
Transporter-1 Date:	Not reported
Waste SEQ ID:	Not reported
Waste Type Code 2:	Not reported
Waste Type Code 3:	Not reported
Waste Type Code 4:	Not reported
Waste Type Code 5:	Not reported
Waste Type Code 6:	Not reported
Date Accepted:	Not reported
Manifest Discrepancy Type:	Not reported
Data Entry Number:	Not reported
Was Load Rejected:	LONG ISLAND CTY 11101
Reason Load Was Rejected:	Not reported

Waste:

Manifest Year:	Not reported
Waste Code:	D001
Hand Code:	H06
Quantity:	400 P

Manifest Number:	005414010SKS
EPA ID:	NYD001315266
Date Shipped:	4/1/2016
TSDF EPA ID:	NJD002182897
Transporter EPA ID:	TXR000081205
Transporter 2 EPA ID:	Not reported
Transporter 3 EPA ID:	Not reported
Transporter 4 EPA ID:	Not reported
Transporter 5 EPA ID:	Not reported
Transporter 6 EPA ID:	Not reported
Transporter 7 EPA ID:	Not reported
Transporter 8 EPA ID:	Not reported
Transporter 9 EPA ID:	Not reported
Transporter 10 EPA ID:	Not reported
Date Trans1 Transported Waste:	Not reported
Date Trans2 Transported Waste:	Not reported
Date Trans3 Transported Waste:	Not reported
Date Trans4 Transported Waste:	Not reported
Date Trans5 Transported Waste:	Not reported
Date Trans6 Transported Waste:	Not reported
Date Trans7 Transported Waste:	Not reported
Date Trans8 Transported Waste:	Not reported
Date Trans9 Transported Waste:	Not reported
Date Trans10 Transported Waste:	Not reported
Date TSDF Received Waste:	Not reported
TSDF EPA Facility Name:	Not reported
QTY Units:	Not reported
Transporter SEQ ID:	Not reported
Transporter-1 Date:	Not reported
Waste SEQ ID:	Not reported
Waste Type Code 2:	Not reported
Waste Type Code 3:	Not reported
Waste Type Code 4:	Not reported
Waste Type Code 5:	Not reported
Waste Type Code 6:	Not reported

STANDARD MOTOR PRODUCTS INC (Continued) **S108793897**

Date Accepted:	Not reported
Manifest Discrepancy Type:	Not reported
Data Entry Number:	Not reported
Was Load Rejected:	LONG ISLAND CTY 11101
Reason Load Was Rejected:	Not reported
Manifest Number:	004491298SKS
EPA ID:	NYD001315266
Date Shipped:	4/24/2015
TSDF EPA ID:	NJD002182897
Transporter EPA ID:	TXR000081205
Transporter 2 EPA ID:	Not reported
Transporter 3 EPA ID:	Not reported
Transporter 4 EPA ID:	Not reported
Transporter 5 EPA ID:	Not reported
Transporter 6 EPA ID:	Not reported
Transporter 7 EPA ID:	Not reported
Transporter 8 EPA ID:	Not reported
Transporter 9 EPA ID:	Not reported
Transporter 10 EPA ID:	Not reported
Date Trans1 Transported Waste:	Not reported
Date Trans2 Transported Waste:	Not reported
Date Trans3 Transported Waste:	Not reported
Date Trans4 Transported Waste:	Not reported
Date Trans5 Transported Waste:	Not reported
Date Trans6 Transported Waste:	Not reported
Date Trans7 Transported Waste:	Not reported
Date Trans8 Transported Waste:	Not reported
Date Trans9 Transported Waste:	Not reported
Date Trans10 Transported Waste:	Not reported
Date TSDF Received Waste:	Not reported
TSDF EPA Facility Name:	Not reported
QTY Units:	Not reported
Transporter SEQ ID:	Not reported
Transporter-1 Date:	Not reported
Waste SEQ ID:	Not reported
Waste Type Code 2:	Not reported
Waste Type Code 3:	Not reported
Waste Type Code 4:	Not reported
Waste Type Code 5:	Not reported
Waste Type Code 6:	Not reported
Date Accepted:	Not reported
Manifest Discrepancy Type:	Not reported
Data Entry Number:	Not reported
Was Load Rejected:	LONG ISLAND CTY 11101
Reason Load Was Rejected:	Not reported
Manifest Number:	004964065SKS
EPA ID:	NYD001315266
Date Shipped:	8/18/2015
TSDF EPA ID:	NJD002182897
Transporter EPA ID:	TXR000081205
Transporter 2 EPA ID:	Not reported
Transporter 3 EPA ID:	Not reported
Transporter 4 EPA ID:	Not reported
Transporter 5 EPA ID:	Not reported
Transporter 6 EPA ID:	Not reported

STANDARD MOTOR PRODUCTS INC (Continued) **S108793897**

Transporter 7 EPA ID:	Not reported
Transporter 8 EPA ID:	Not reported
Transporter 9 EPA ID:	Not reported
Transporter 10 EPA ID:	Not reported
Date Trans1 Transported Waste:	Not reported
Date Trans2 Transported Waste:	Not reported
Date Trans3 Transported Waste:	Not reported
Date Trans4 Transported Waste:	Not reported
Date Trans5 Transported Waste:	Not reported
Date Trans6 Transported Waste:	Not reported
Date Trans7 Transported Waste:	Not reported
Date Trans8 Transported Waste:	Not reported
Date Trans9 Transported Waste:	Not reported
Date Trans10 Transported Waste:	Not reported
Date TSDF Received Waste:	Not reported
TSDF EPA Facility Name:	Not reported
QTY Units:	Not reported
Transporter SEQ ID:	Not reported
Transporter-1 Date:	Not reported
Waste SEQ ID:	Not reported
Waste Type Code 2:	Not reported
Waste Type Code 3:	Not reported
Waste Type Code 4:	Not reported
Waste Type Code 5:	Not reported
Waste Type Code 6:	Not reported
Date Accepted:	Not reported
Manifest Discrepancy Type:	Not reported
Data Entry Number:	Not reported
Was Load Rejected:	LONG ISLAND CTY 11101
Reason Load Was Rejected:	Not reported

Manifest Number:	006574585SKS
EPA ID:	NYD001315266
Date Shipped:	2/8/2018
TSDF EPA ID:	NJD002182897
Transporter EPA ID:	TXR000081205
Transporter 2 EPA ID:	Not reported
Transporter 3 EPA ID:	Not reported
Transporter 4 EPA ID:	Not reported
Transporter 5 EPA ID:	Not reported
Transporter 6 EPA ID:	Not reported
Transporter 7 EPA ID:	Not reported
Transporter 8 EPA ID:	Not reported
Transporter 9 EPA ID:	Not reported
Transporter 10 EPA ID:	Not reported
Date Trans1 Transported Waste:	Not reported
Date Trans2 Transported Waste:	Not reported
Date Trans3 Transported Waste:	Not reported
Date Trans4 Transported Waste:	Not reported
Date Trans5 Transported Waste:	Not reported
Date Trans6 Transported Waste:	Not reported
Date Trans7 Transported Waste:	Not reported
Date Trans8 Transported Waste:	Not reported
Date Trans9 Transported Waste:	Not reported
Date Trans10 Transported Waste:	Not reported
Date TSDF Received Waste:	Not reported
Generator EPA Facility Name:	STANDARD MOTOR PRODUCTS INC

STANDARD MOTOR PRODUCTS INC (Continued) **S108793897**

Transporter-1 EPA Facility Name:	SAFETY KLEEN SYSTEMS INC
TSDF EPA Facility Name:	SAFETY KLEEN SYSTEMS INC
QTY Units:	gallons
Transporter SEQ ID:	Not reported
Transporter-1 Date:	2/8/2018
Waste SEQ ID:	1
Waste Type Code 2:	Not reported
Waste Type Code 3:	Not reported
Waste Type Code 4:	Not reported
Waste Type Code 5:	Not reported
Waste Type Code 6:	Not reported
Date Accepted:	2/8/2018
Manifest Discrepancy Type:	Not reported
Data Entry Number:	Not reported
Was Load Rejected:	LONG ISLAND CTY 11101
Reason Load Was Rejected:	Not reported

AP249 **MAN HOLE 886** **NY Spills** **S104195611**
SW **NW CORNER NRN BLVD/37ST** **N/A**
1/8-1/4 **QUEENS, NY**
0.179 mi.
943 ft. **Site 2 of 6 in cluster AP**

Relative:
Lower

Actual:
23 ft.

SPILLS:

Name:	MAN HOLE 886
Address:	NW CORNER NRN BLVD/37ST
City,State,Zip:	QUEENS, NY
Spill Number/Closed Date:	9907715 / 2003-06-17
Facility ID:	9907715
Facility Type:	ER
DER Facility ID:	82018
Site ID:	90904
DEC Region:	2
Spill Cause:	Equipment Failure
Spill Class:	C4
SWIS:	4101
Spill Date:	1999-09-26
Investigator:	COMENALE
Referred To:	Not reported
Reported to Dept:	1999-09-26
CID:	323
Water Affected:	Not reported
Spill Source:	Commercial/Industrial
Spill Notifier:	Responsible Party
Cleanup Ceased:	Not reported
Cleanup Meets Std:	False
Last Inspection:	Not reported
Recommended Penalty:	False
UST Trust:	False
Remediation Phase:	0
Date Entered In Computer:	1999-09-26
Spill Record Last Update:	2003-06-26
Spiller Name:	CALLER
Spiller Company:	CON ED
Spiller Address:	4 IRVING PL
Spiller Company:	001

MAN HOLE 886 (Continued) **S104195611**

Contact Name: STEVEN ROMERO
DEC Memo: ""
Remarks: "CLEAN PENDING RESULTS. CON ED#128026"

All Materials:
Site ID: 90904
Operable Unit ID: 1082003
Operable Unit: 01
Material ID: 300403
Material Code: 0541A
Material Name: dielectric fluid
Case No.: Not reported
Material FA: Petroleum
Quantity: 1.00
Units: G
Recovered: .00
Oxygenate: Not reported

AP250 **37TH STREET AT** **NY Spills** **S106018002**
SW **NORTHERN BLVD** **N/A**
1/8-1/4 **JACKSON HEIGHTS, NY**
0.179 mi.
943 ft. **Site 3 of 6 in cluster AP**

Relative:
Lower

Actual:
23 ft.

SPILLS:
Name: 37TH STREET AT
Address: NORTHERN BLVD
City,State,Zip: JACKSON HEIGHTS, NY
Spill Number/Closed Date: 0306141 / 2003-09-12
Facility ID: 0306141
Facility Type: ER
DER Facility ID: 274047
Site ID: 134633
DEC Region: 2
Spill Cause: Traffic Accident
Spill Class: C4
SWIS: 4101
Spill Date: 2003-09-10
Investigator: SMSANGES
Referred To: Not reported
Reported to Dept: 2003-09-10
CID: 204
Water Affected: Not reported
Spill Source: Passenger Vehicle
Spill Notifier: Police Department
Cleanup Ceased: Not reported
Cleanup Meets Std: False
Last Inspection: Not reported
Recommended Penalty: False
UST Trust: False
Remediation Phase: 0
Date Entered In Computer: 2003-09-10
Spill Record Last Update: 2003-09-12
Spiller Name: Not reported
Spiller Company: UNKNOWN
Spiller Address: Not reported
Spiller Company: 999

37TH STREET AT (Continued) **S106018002**

Contact Name: DISPATCHER 815
DEC Memo: "Prior to Sept, 2004 data translation this spill Lead_DEC Field was SANGESLAND "
Remarks: "TRAFFIC ACCIDENT"

All Materials:
Site ID: 134633
Operable Unit ID: 872735
Operable Unit: 01
Material ID: 503377
Material Code: 0005A
Material Name: auto waste fluids
Case No.: Not reported
Material FA: Petroleum
Quantity: 1.00
Units: G
Recovered: .00
Oxygenate: Not reported

AQ251 **CON EDISON - MANHOLE 13817** **NY MANIFEST** **S121968276**
West **34-15 37TH AVE** **N/A**
1/8-1/4 **LONG ISLAND CITY, NY 11101**
0.180 mi.
951 ft. **Site 1 of 3 in cluster AQ**

Relative:
Lower

Actual:
27 ft.

NY MANIFEST:
Name: CON EDISON - MANHOLE 13817
Address: 34-15 37TH AVE
City,State,Zip: LONG ISLAND CITY, NY 11101
Country: USA
EPA ID: NYP005099526
Facility Status: Not reported
Location Address 1: 34-15 37TH AVE
Code: BP
Location Address 2: Not reported
Total Tanks: Not reported
Location City: LONG ISLAND CITY
Location State: NY
Location Zip: 11101
Location Zip 4: Not reported

NY MANIFEST:
EPAID: NYP005099526
Mailing Name: CON EDISON - MANHOLE 13817
Mailing Contact: CON EDISON
Mailing Address 1: 4 IRVING PL
Mailing Address 2: Not reported
Mailing City: NEW YORK
Mailing State: NY
Mailing Zip: 10003
Mailing Zip 4: Not reported
Mailing Country: USA
Mailing Phone: Not reported

AP252 **STANDARD MOTOR PRODUCTS, INC.** **NY CBS AST** **S101008344**
SW **37-18 NORTHERN BOULEVARD** **NY VAPOR REOPENED** **N/A**
1/8-1/4 **LONG ISLAND CITY, NY 11101**
0.180 mi.
952 ft. **Site 4 of 6 in cluster AP**

Relative: **Lower**

Actual: **23 ft.**

CBS AST:

CBS Number:	2-000153
ICS Number:	2-021443
PBS Number:	Not reported
MOSF Number:	Not reported
SPDES Number:	Not reported
Facility Status:	TEMPORARILY OUT-OF-SERVICE
Facility Type:	Not reported
Telephone:	(718) 392-0200
Facility Town:	NEW YORK CITY
Region:	STATE
Expiration Date:	07/27/1991
Total Capacity of All Active Tanks(gal):	0
Operator:	MURRAY ROSE
Emergency Contact:	CRAIG SWANBURG
Emergency Phone:	(516) 795-7147
Owner Name:	STANDARD MOTOR PRODUCTS, INC.
Owner Address:	37-18 NORTHERN BOULEVARD
Owner City,St,Zip:	LONG ISLAND CITY, NY 11101
Owner Telephone:	(718) 392-0200
Owner Type:	Corporate/Commercial
Owner Sub Type:	Not reported
Mail Name:	STANDARD MOTOR PRODUCTS, INC.
Mail Contact Addr:	37-18 NORTHERN BOULEVARD
Mail Contact Addr2:	Not reported
Mail Contact Contact:	MURRAY L. ROSE
Mail Contact City,St,Zip:	LONG ISLAND CITY, NY 11101
Mail Phone:	(718) 392-0200
Tank Id:	061
CAS Number:	71556
Federal ID:	Not reported
Tank Status:	0
Install Date:	01/77
Tank Closed:	07/91
Capacity (Gal):	1000
Chemical:	1,1,1-Trichloroethane
Tank Location:	Indoors, Belowground
Tank Type:	Steel/carbon steel
Total Tanks:	0
Tank Secret:	False
Tank Secondary Containment:	None
Tank Error Status:	3
Date Entered:	07/27/1989
Certified Date:	07/27/1989
Substance:	Not reported
Internal Protection:	Not reported
External Protection:	Not reported
Pipe Location:	Not reported
Pipe Type:	Steel/Iron
Pipe Internal:	Not reported
Pipe External:	Not reported
Pipe Flag:	False

STANDARD MOTOR PRODUCTS, INC. (Continued) **S101008344**

Leak Detection:	Not reported
Overfill Protection:	Not reported
Haz Percent:	0
Last Test:	Not reported
Due Date:	Not reported
SWIS Code:	6301
Lat/Long:	Not reported
Is Updated:	False
Renew Date:	08/20/91
Is It There:	False
Delinquent:	False
Date Expired:	07/27/91
Owner Mark:	1
Certificate Needs to be Printed:	False
Fiscal Amt for Registration Fee Correct:	True
Renewal Has Been Printed for Facility:	True
Pre-Printed Renewal App Last Printed:	08/20/1991

VAPOR REOPENED:

Name:	STANDARD MOTOR PRODUCTS, INC.
Address:	37-18 NORTHERN BOULEVARD
City,State,Zip:	LONG ISLAND CITY, NY
Site Code:	241016
Facility Status:	Complete

AP253 **PURVI ENTERPRISE** **NY MANIFEST** **S122482918**
SW **37-18 NORTHERN BLVD** **N/A**
1/8-1/4 **LONG ISLAND CITY, NY 11101**
0.180 mi.
952 ft. **Site 5 of 6 in cluster AP**

Relative:
Lower

Actual:
23 ft.

NY MANIFEST:

Name:	PURVI ENTERPRISE
Address:	37-18 NORTHERN BLVD
City,State,Zip:	LONG ISLAND CITY, NY 11101
Country:	USA
EPA ID:	NYR000065540
Facility Status:	Not reported
Location Address 1:	37-18 NORTHERN BLVD 3RD FL
Code:	BP
Location Address 2:	Not reported
Total Tanks:	Not reported
Location City:	LONG ISLAND CITY
Location State:	NY
Location Zip:	11101
Location Zip 4:	Not reported

NY MANIFEST:

EPAID:	NYR000065540
Mailing Name:	PURVI ENTERPRISE
Mailing Contact:	ROBERT MC PHERSON
Mailing Address 1:	37-18 NORTHERN BLVD 3RD FL
Mailing Address 2:	Not reported
Mailing City:	LONG ISLAND CITY
Mailing State:	NY
Mailing Zip:	11101
Mailing Zip 4:	Not reported
Mailing Country:	USA

PURVI ENTERPRISE (Continued) **S122482918**

Mailing Phone:	7183920100

NY MANIFEST:

Document ID:	Not reported
Manifest Status:	Not reported
seq:	Not reported
Year:	Not reported
Trans1 State ID:	CT5000001495
Trans2 State ID:	Not reported
Generator Ship Date:	10/03/2017
Trans1 Recv Date:	10/03/2017
Trans2 Recv Date:	Not reported
TSD Site Recv Date:	10/03/2017
Part A Recv Date:	Not reported
Part B Recv Date:	Not reported
Generator EPA ID:	NYR000065540
Trans1 EPA ID:	Not reported
Trans2 EPA ID:	Not reported
TSDF ID 1:	CT5000001495
TSDF ID 2:	Not reported
Manifest Tracking Number:	014040712JJK
Import Indicator:	N
Export Indicator:	N
Discr Quantity Indicator:	Y
Discr Type Indicator:	N
Discr Residue Indicator:	N
Discr Partial Reject Indicator:	N
Discr Full Reject Indicator:	N
Manifest Ref Number:	Not reported
Alt Facility RCRA ID:	Not reported
Alt Facility Sign Date:	Not reported
MGMT Method Type Code:	H010
Waste Code:	Not reported
Waste Code:	Not reported
Waste Code:	Not reported
Waste Code:	Not reported
Waste Code:	Not reported
Waste Code:	Not reported
Quantity:	1669
Units:	P - Pounds
Number of Containers:	6
Container Type:	DM - Metal drums, barrels
Handling Method:	R Material recovery of more than 75 percent of the total material.
Specific Gravity:	1
Waste Code:	Not reported
Waste Code 1_2:	D009
Waste Code 1_3:	Not reported
Waste Code 1_4:	Not reported
Waste Code 1_5:	Not reported
Waste Code 1_6:	Not reported

AP254 **STANDARD MOTOR PRODUCTS INC** **RCRA-SQG** **1000310304**
SW **37-18 NORTHERN BLVD SITE 1** **NY SHWS** **NYD001315266**
1/8-1/4 **LONG ISLAND CITY, NY 11101** **NY LTANKS**
0.180 mi. **NY CBS**
952 ft. **Site 6 of 6 in cluster AP** **NY VCP**
NY Spills
Relative: **NY MANIFEST**
Lower **PA MANIFEST**

Actual:
23 ft.

RCRA-SQG:

Date Form Received by Agency:	2007-01-01 00:00:00.0
Handler Name:	STANDARD MOTOR PRODUCTS INC
Handler Address:	37-18 NORTHERN BLVD SITE 1
Handler City,State,Zip:	LONG ISLAND CITY, NY 11101
EPA ID:	NYD001315266
Contact Name:	MURRAY ROSE
Contact Address:	NORTHERN BLVD
Contact City,State,Zip:	LONG ISLAND CITY, NY 11101
Contact Telephone:	718-392-0200
Contact Fax:	Not reported
Contact Email:	Not reported
Contact Title:	Not reported
EPA Region:	02
Land Type:	Not reported
Federal Waste Generator Description:	Small Quantity Generator
Non-Notifier:	Not reported
Biennial Report Cycle:	Not reported
Accessibility:	Not reported
Active Site Indicator:	Handler Activities
State District Owner:	NY
State District:	NYSDEC R2
Mailing Address:	NORTHERN BLVD
Mailing City,State,Zip:	LONG ISLAND CITY, NY 11101
Owner Name:	STANDARD MOTOR PRODUCTS
Owner Type:	Municipal
Operator Name:	STANDARD MOTOR PRODUCTS
Operator Type:	Municipal
Short-Term Generator Activity:	No
Importer Activity:	No
Mixed Waste Generator:	No
Transporter Activity:	No
Transfer Facility Activity:	No
Recycler Activity with Storage:	No
Small Quantity On-Site Burner Exemption:	No
Smelting Melting and Refining Furnace Exemption:	No
Underground Injection Control:	No
Off-Site Waste Receipt:	No
Universal Waste Indicator:	No
Universal Waste Destination Facility:	No
Federal Universal Waste:	No
Active Site Fed-Reg Treatment Storage and Disposal Facility:	Not reported
Active Site Converter Treatment storage and Disposal Facility:	Not reported
Active Site State-Reg Treatment Storage and Disposal Facility:	Not reported
Active Site State-Reg Handler:	---
Federal Facility Indicator:	Not reported
Hazardous Secondary Material Indicator:	NN
Sub-Part K Indicator:	Not reported
Commercial TSD Indicator:	No
Treatment Storage and Disposal Type:	Not reported

STANDARD MOTOR PRODUCTS INC (Continued) **1000310304**

2018 GPRA Permit Baseline:	Not on the Baseline
2018 GPRA Renewals Baseline:	Not on the Baseline
Permit Renewals Workload Universe:	Not reported
Permit Workload Universe:	Not reported
Permit Progress Universe:	Not reported
Post-Closure Workload Universe:	Not reported
Closure Workload Universe:	Not reported
202 GPRA Corrective Action Baseline:	No
Corrective Action Workload Universe:	No
Subject to Corrective Action Universe:	No
Non-TSDFs Where RCRA CA has Been Imposed Universe:	No
TSDFs Potentially Subject to CA Under 3004 (u)/(v) Universe:	No
TSDFs Only Subject to CA under Discretionary Auth Universe:	No
Corrective Action Priority Ranking:	No NCAPS ranking
Environmental Control Indicator:	No
Institutional Control Indicator:	No
Human Exposure Controls Indicator:	N/A
Groundwater Controls Indicator:	N/A
Operating TSDF Universe:	Not reported
Full Enforcement Universe:	Not reported
Significant Non-Complier Universe:	No
Unaddressed Significant Non-Complier Universe:	No
Addressed Significant Non-Complier Universe:	No
Significant Non-Complier With a Compliance Schedule Universe:	No
Financial Assurance Required:	Not reported
Handler Date of Last Change:	2015-04-14 00:00:00.0
Recognized Trader-Importer:	No
Recognized Trader-Exporter:	No
Importer of Spent Lead Acid Batteries:	No
Exporter of Spent Lead Acid Batteries:	No
Recycler Activity Without Storage:	Not reported
Manifest Broker:	Not reported
Sub-Part P Indicator:	No

Hazardous Waste Summary:

Waste Code:	D000
Waste Description:	Not Defined
Waste Code:	D001
Waste Description:	IGNITABLE WASTE
Waste Code:	D002
Waste Description:	CORROSIVE WASTE
Waste Code:	F001
Waste Description:	THE FOLLOWING SPENT HALOGENATED SOLVENTS USED IN DEGREASING: TETRACHLOROETHYLENE, TRICHLORETHYLENE, METHYLENE CHLORIDE, 1,1,1-TRICHLOROETHANE, CARBON TETRACHLORIDE AND CHLORINATED FLUOROCARBONS; ALL SPENT SOLVENT MIXTURES/BLENDS USED IN DEGREASING CONTAINING, BEFORE USE, A TOTAL OF TEN PERCENT OR MORE (BY VOLUME) OF ONE OR MORE OF THE ABOVE HALOGENATED SOLVENTS OR THOSE SOLVENTS LISTED IN F002, F004, AND F005; AND STILL BOTTOMS FROM THE RECOVERY OF THESE SPENT SOLVENTS AND SPENT SOLVENT MIXTURES.
Waste Code:	F002
Waste Description:	THE FOLLOWING SPENT HALOGENATED SOLVENTS: TETRACHLOROETHYLENE,

STANDARD MOTOR PRODUCTS INC (Continued) **1000310304**

METHYLENE CHLORIDE, TRICHLOROETHYLENE, 1,1,1-TRICHLOROETHANE, CHLOROBENZENE, 1,1,2-TRICHLORO-1,2,2-TRIFLUOROETHANE, ORTHO-DICHLOROBENZENE, TRICHLOROFLUOROMETHANE, AND 1,1,2, TRICHLOROETHANE; ALL SPENT SOLVENT MIXTURES/BLENDS CONTAINING, BEFORE USE, A TOTAL OF TEN PERCENT OR MORE (BY VOLUME) OF ONE OR MORE OF THE ABOVE HALOGENATED SOLVENTS OR THOSE SOLVENTS LISTED IN F001, F004, AND F005; AND STILL BOTTOMS FROM THE RECOVERY OF THESE SPENT SOLVENTS AND SPENT SOLVENT MIXTURES.

Waste Code: F003
Waste Description: THE FOLLOWING SPENT NONHALOGENATED SOLVENTS: XYLENE, ACETONE, ETHYL ACETATE, ETHYL BENZENE, ETHYL ETHER, METHYL ISOBUTYL KETONE, N-BUTYL ALCOHOL, CYCLOHEXANONE, AND METHANOL; ALL SPENT SOLVENT MIXTURES/BLENDS CONTAINING, BEFORE USE, ONLY THE ABOVE SPENT NONHALOGENATED SOLVENTS; AND ALL SPENT SOLVENT MIXTURES/BLENDS CONTAINING, BEFORE USE, ONE OR MORE OF THE ABOVE NONHALOGENATED SOLVENTS, AND A TOTAL OF TEN PERCENT OR MORE (BY VOLUME) OF ONE OR MORE OF THOSE SOLVENTS LISTED IN F001, F002, F004, AND F005; AND STILL BOTTOMS FROM THE RECOVERY OF THESE SPENT SOLVENTS AND SPENT SOLVENT MIXTURES.

Waste Code: F005
Waste Description: THE FOLLOWING SPENT NONHALOGENATED SOLVENTS: TOLUENE, METHYL ETHYL KETONE, CARBON DISULFIDE, ISOBUTANOL, PYRIDINE, BENZENE, 2-ETHOXYETHANOL, AND 2-NITROPROPANE; ALL SPENT SOLVENT MIXTURES/BLENDS CONTAINING, BEFORE USE, A TOTAL OF TEN PERCENT OR MORE (BY VOLUME) OF ONE OR MORE OF THE ABOVE NONHALOGENATED SOLVENTS OR THOSE SOLVENTS LISTED IN F001, F002, OR F004; AND STILL BOTTOMS FROM THE RECOVERY OF THESE SPENT SOLVENTS AND SPENT SOLVENT MIXTURES.

Waste Code: U002
Waste Description: 2-PROPANONE (I) (OR) ACETONE (I)

Waste Code: U080
Waste Description: METHANE, DICHLORO- (OR) METHYLENE CHLORIDE

Waste Code: U154
Waste Description: METHANOL (I) (OR) METHYL ALCOHOL (I)

Waste Code: U220
Waste Description: BENZENE, METHYL- (OR) TOLUENE

Waste Code: U226
Waste Description: ETHANE, 1,1,1-TRICHLORO- (OR) METHYL CHLOROFORM

Waste Code: U239
Waste Description: BENZENE, DIMETHYL- (I,T) (OR) XYLENE (I)

Handler - Owner Operator:
Owner/Operator Indicator: Owner
Owner/Operator Name: STANDARD MOTOR PRODUCTS
Legal Status: Municipal
Date Became Current: Not reported
Date Ended Current: Not reported
Owner/Operator Address: NOT REQUIRED
Owner/Operator City,State,Zip: NOT REQUIRED, WY 99999
Owner/Operator Telephone: 212-555-1212

STANDARD MOTOR PRODUCTS INC (Continued) **1000310304**

Owner/Operator Telephone Ext: Not reported
Owner/Operator Fax: Not reported
Owner/Operator Email: Not reported

Owner/Operator Indicator: Operator
Owner/Operator Name: STANDARD MOTOR PRODUCTS
Legal Status: Municipal
Date Became Current: Not reported
Date Ended Current: Not reported
Owner/Operator Address: NOT REQUIRED
Owner/Operator City,State,Zip: NOT REQUIRED, WY 99999
Owner/Operator Telephone: 212-555-1212
Owner/Operator Telephone Ext: Not reported
Owner/Operator Fax: Not reported
Owner/Operator Email: Not reported

Owner/Operator Indicator: Owner
Owner/Operator Name: STANDARD MOTOR PRODUCTS
Legal Status: Municipal
Date Became Current: Not reported
Date Ended Current: Not reported
Owner/Operator Address: NOT REQUIRED
Owner/Operator City,State,Zip: NOT REQUIRED, WY 99999
Owner/Operator Telephone: 212-555-1212
Owner/Operator Telephone Ext: Not reported
Owner/Operator Fax: Not reported
Owner/Operator Email: Not reported

Historic Generators:
Receive Date: 2006-01-01 00:00:00.0
Handler Name: STANDARD MOTOR PRODUCTS INC
Federal Waste Generator Description: Small Quantity Generator
State District Owner: NY
Large Quantity Handler of Universal Waste: No
Recognized Trader Importer: No
Recognized Trader Exporter: No
Spent Lead Acid Battery Importer: No
Spent Lead Acid Battery Exporter: No
Current Record: No
Non Storage Recycler Activity: Not reported
Electronic Manifest Broker: Not reported

Receive Date: 2007-01-01 00:00:00.0
Handler Name: STANDARD MOTOR PRODUCTS INC
Federal Waste Generator Description: Small Quantity Generator
State District Owner: NY
Large Quantity Handler of Universal Waste: No
Recognized Trader Importer: No
Recognized Trader Exporter: No
Spent Lead Acid Battery Importer: No
Spent Lead Acid Battery Exporter: No
Current Record: Yes
Non Storage Recycler Activity: Not reported
Electronic Manifest Broker: Not reported

Receive Date: 1984-07-12 00:00:00.0
Handler Name: STANDARD MOTOR PRODUCTS INC

STANDARD MOTOR PRODUCTS INC (Continued) **1000310304**

Federal Waste Generator Description: Large Quantity Generator
State District Owner: NY
Large Quantity Handler of Universal Waste: No
Recognized Trader Importer: No
Recognized Trader Exporter: No
Spent Lead Acid Battery Importer: No
Spent Lead Acid Battery Exporter: No
Current Record: No
Non Storage Recycler Activity: Not reported
Electronic Manifest Broker: Not reported

Receive Date: 1990-03-01 00:00:00.0
Handler Name: STANDARD MOTOR PRODUCTS
Federal Waste Generator Description: Large Quantity Generator
State District Owner: NY
Large Quantity Handler of Universal Waste: No
Recognized Trader Importer: No
Recognized Trader Exporter: No
Spent Lead Acid Battery Importer: No
Spent Lead Acid Battery Exporter: No
Current Record: No
Non Storage Recycler Activity: Not reported
Electronic Manifest Broker: Not reported

Receive Date: 1992-02-06 00:00:00.0
Handler Name: STANDARD MOTOR PRODUCTS
Federal Waste Generator Description: Large Quantity Generator
State District Owner: NY
Large Quantity Handler of Universal Waste: No
Recognized Trader Importer: No
Recognized Trader Exporter: No
Spent Lead Acid Battery Importer: No
Spent Lead Acid Battery Exporter: No
Current Record: No
Non Storage Recycler Activity: Not reported
Electronic Manifest Broker: Not reported

Receive Date: 1994-02-23 00:00:00.0
Handler Name: STANDARD MOTOR PRODUCTS INC
Federal Waste Generator Description: Large Quantity Generator
State District Owner: NY
Large Quantity Handler of Universal Waste: No
Recognized Trader Importer: No
Recognized Trader Exporter: No
Spent Lead Acid Battery Importer: No
Spent Lead Acid Battery Exporter: No
Current Record: No
Non Storage Recycler Activity: Not reported
Electronic Manifest Broker: Not reported

Receive Date: 1996-03-19 00:00:00.0
Handler Name: STANDARD MOTOR PRODUCTS INC
Federal Waste Generator Description: Large Quantity Generator
State District Owner: NY
Large Quantity Handler of Universal Waste: No
Recognized Trader Importer: No
Recognized Trader Exporter: No

STANDARD MOTOR PRODUCTS INC (Continued) **1000310304**

Spent Lead Acid Battery Importer: No
Spent Lead Acid Battery Exporter: No
Current Record: No
Non Storage Recycler Activity: Not reported
Electronic Manifest Broker: Not reported

Receive Date: 1998-03-30 00:00:00.0
Handler Name: STANDARD MOTOR PRODUCTS INC
Federal Waste Generator Description: Large Quantity Generator
State District Owner: NY
Large Quantity Handler of Universal Waste: No
Recognized Trader Importer: No
Recognized Trader Exporter: No
Spent Lead Acid Battery Importer: No
Spent Lead Acid Battery Exporter: No
Current Record: No
Non Storage Recycler Activity: Not reported
Electronic Manifest Broker: Not reported

List of NAICS Codes and Descriptions:
NAICS Code: 336322
NAICS Description: OTHER MOTOR VEHICLE ELECTRICAL AND ELECTRONIC EQUIPMENT MANUFACTURING

Facility Has Received Notices of Violation:
Found Violation: Yes
Agency Which Determined Violation: State
Violation Short Description: Generators - General
Date Violation was Determined: 1988-09-26 00:00:00.0
Actual Return to Compliance Date: 1988-12-23 00:00:00.0
Return to Compliance Qualifier: Observed
Violation Responsible Agency: State
Scheduled Compliance Date: 1988-11-20 00:00:00.0
Enforcement Identifier: 001
Date of Enforcement Action: 1988-10-20 00:00:00.0
Enforcement Responsible Agency: State
Enforcement Docket Number: Not reported
Enforcement Attorney: Not reported
Corrective Action Component: No
Appeal Initiated Date: Not reported
Appeal Resolution Date: Not reported
Disposition Status Date: Not reported
Disposition Status: Not reported
Disposition Status Description: Not reported
Consent/Final Order Sequence Number: Not reported
Consent/Final Order Respondent Name: Not reported
Consent/Final Order Lead Agency: Not reported
Enforcement Type: WRITTEN INFORMAL
Enforcement Responsible Person: NYDEC
Enforcement Responsible Sub-Organization: Not reported
SEP Sequence Number: Not reported
SEP Expenditure Amount: Not reported
SEP Scheduled Completion Date: Not reported
SEP Actual Date: Not reported
SEP Defaulted Date: Not reported
SEP Type: Not reported
SEP Type Description: Not reported

STANDARD MOTOR PRODUCTS INC (Continued) **1000310304**

Proposed Amount: Not reported
Final Monetary Amount: Not reported
Paid Amount: Not reported
Final Count: Not reported
Final Amount: Not reported

Found Violation: No
Agency Which Determined Violation: Not reported
Violation Short Description: Not reported
Date Violation was Determined: Not reported
Actual Return to Compliance Date: Not reported
Return to Compliance Qualifier: Not reported
Violation Responsible Agency: Not reported
Scheduled Compliance Date: Not reported
Enforcement Identifier: Not reported
Date of Enforcement Action: Not reported
Enforcement Responsible Agency: Not reported
Enforcement Docket Number: Not reported
Enforcement Attorney: Not reported
Corrective Action Component: Not reported
Appeal Initiated Date: Not reported
Appeal Resolution Date: Not reported
Disposition Status Date: Not reported
Disposition Status: Not reported
Disposition Status Description: Not reported
Consent/Final Order Sequence Number: Not reported
Consent/Final Order Respondent Name: Not reported
Consent/Final Order Lead Agency: Not reported
Enforcement Type: Not reported
Enforcement Responsible Person: Not reported
Enforcement Responsible Sub-Organization: Not reported
SEP Sequence Number: Not reported
SEP Expenditure Amount: Not reported
SEP Scheduled Completion Date: Not reported
SEP Actual Date: Not reported
SEP Defaulted Date: Not reported
SEP Type: Not reported
SEP Type Description: Not reported
Proposed Amount: Not reported
Final Monetary Amount: Not reported
Paid Amount: Not reported
Final Count: Not reported
Final Amount: Not reported

Found Violation: Yes
Agency Which Determined Violation: EPA
Violation Short Description: Generators - General
Date Violation was Determined: 1999-05-14 00:00:00.0
Actual Return to Compliance Date: 1999-05-28 00:00:00.0
Return to Compliance Qualifier: Observed
Violation Responsible Agency: EPA
Scheduled Compliance Date: 1999-06-14 00:00:00.0
Enforcement Identifier: 000
Date of Enforcement Action: 1999-05-14 00:00:00.0
Enforcement Responsible Agency: EPA
Enforcement Docket Number: Not reported
Enforcement Attorney: R2

STANDARD MOTOR PRODUCTS INC (Continued) **1000310304**

Corrective Action Component: No
Appeal Initiated Date: Not reported
Appeal Resolution Date: Not reported
Disposition Status Date: Not reported
Disposition Status: Not reported
Disposition Status Description: Not reported
Consent/Final Order Sequence Number: Not reported
Consent/Final Order Respondent Name: Not reported
Consent/Final Order Lead Agency: Not reported
Enforcement Type: WRITTEN INFORMAL
Enforcement Responsible Person: R2AHJ
Enforcement Responsible Sub-Organization: RCB
SEP Sequence Number: Not reported
SEP Expenditure Amount: Not reported
SEP Scheduled Completion Date: Not reported
SEP Actual Date: Not reported
SEP Defaulted Date: Not reported
SEP Type: Not reported
SEP Type Description: Not reported
Proposed Amount: Not reported
Final Monetary Amount: Not reported
Paid Amount: Not reported
Final Count: Not reported
Final Amount: Not reported

Found Violation: Yes
Agency Which Determined Violation: EPA
Violation Short Description: Generators - Pre-transport
Date Violation was Determined: 2007-04-06 00:00:00.0
Actual Return to Compliance Date: 2008-06-30 00:00:00.0
Return to Compliance Qualifier: Observed
Violation Responsible Agency: EPA
Scheduled Compliance Date: Not reported
Enforcement Identifier: 001
Date of Enforcement Action: 2007-04-12 00:00:00.0
Enforcement Responsible Agency: EPA
Enforcement Docket Number: Not reported
Enforcement Attorney: Not reported
Corrective Action Component: No
Appeal Initiated Date: Not reported
Appeal Resolution Date: Not reported
Disposition Status Date: Not reported
Disposition Status: Not reported
Disposition Status Description: Not reported
Consent/Final Order Sequence Number: Not reported
Consent/Final Order Respondent Name: Not reported
Consent/Final Order Lead Agency: Not reported
Enforcement Type: VERBAL INFORMAL
Enforcement Responsible Person: R2OSK
Enforcement Responsible Sub-Organization: RCB
SEP Sequence Number: Not reported
SEP Expenditure Amount: Not reported
SEP Scheduled Completion Date: Not reported
SEP Actual Date: Not reported
SEP Defaulted Date: Not reported
SEP Type: Not reported
SEP Type Description: Not reported

STANDARD MOTOR PRODUCTS INC (Continued) **1000310304**

Proposed Amount: Not reported
Final Monetary Amount: Not reported
Paid Amount: Not reported
Final Count: Not reported
Final Amount: Not reported

Found Violation: No
Agency Which Determined Violation: Not reported
Violation Short Description: Not reported
Date Violation was Determined: Not reported
Actual Return to Compliance Date: Not reported
Return to Compliance Qualifier: Not reported
Violation Responsible Agency: Not reported
Scheduled Compliance Date: Not reported
Enforcement Identifier: Not reported
Date of Enforcement Action: Not reported
Enforcement Responsible Agency: Not reported
Enforcement Docket Number: Not reported
Enforcement Attorney: Not reported
Corrective Action Component: Not reported
Appeal Initiated Date: Not reported
Appeal Resolution Date: Not reported
Disposition Status Date: Not reported
Disposition Status: Not reported
Disposition Status Description: Not reported
Consent/Final Order Sequence Number: Not reported
Consent/Final Order Respondent Name: Not reported
Consent/Final Order Lead Agency: Not reported
Enforcement Type: Not reported
Enforcement Responsible Person: Not reported
Enforcement Responsible Sub-Organization: Not reported
SEP Sequence Number: Not reported
SEP Expenditure Amount: Not reported
SEP Scheduled Completion Date: Not reported
SEP Actual Date: Not reported
SEP Defaulted Date: Not reported
SEP Type: Not reported
SEP Type Description: Not reported
Proposed Amount: Not reported
Final Monetary Amount: Not reported
Paid Amount: Not reported
Final Count: Not reported
Final Amount: Not reported

Found Violation: Yes
Agency Which Determined Violation: State
Violation Short Description: Generators - General
Date Violation was Determined: 1987-01-27 00:00:00.0
Actual Return to Compliance Date: 1988-12-28 00:00:00.0
Return to Compliance Qualifier: Observed
Violation Responsible Agency: State
Scheduled Compliance Date: Not reported
Enforcement Identifier: Not reported
Date of Enforcement Action: Not reported
Enforcement Responsible Agency: Not reported
Enforcement Docket Number: Not reported
Enforcement Attorney: Not reported

STANDARD MOTOR PRODUCTS INC (Continued) **1000310304**

Corrective Action Component: Not reported
Appeal Initiated Date: Not reported
Appeal Resolution Date: Not reported
Disposition Status Date: Not reported
Disposition Status: Not reported
Disposition Status Description: Not reported
Consent/Final Order Sequence Number: Not reported
Consent/Final Order Respondent Name: Not reported
Consent/Final Order Lead Agency: Not reported
Enforcement Type: Not reported
Enforcement Responsible Person: Not reported
Enforcement Responsible Sub-Organization: Not reported
SEP Sequence Number: Not reported
SEP Expenditure Amount: Not reported
SEP Scheduled Completion Date: Not reported
SEP Actual Date: Not reported
SEP Defaulted Date: Not reported
SEP Type: Not reported
SEP Type Description: Not reported
Proposed Amount: Not reported
Final Monetary Amount: Not reported
Paid Amount: Not reported
Final Count: Not reported
Final Amount: Not reported

Found Violation: Yes
Agency Which Determined Violation: State
Violation Short Description: Generators - General
Date Violation was Determined: 1994-04-13 00:00:00.0
Actual Return to Compliance Date: 1994-06-01 00:00:00.0
Return to Compliance Qualifier: Observed
Violation Responsible Agency: State
Scheduled Compliance Date: 1994-05-13 00:00:00.0
Enforcement Identifier: 000
Date of Enforcement Action: 1994-04-13 00:00:00.0
Enforcement Responsible Agency: State
Enforcement Docket Number: Not reported
Enforcement Attorney: NY
Corrective Action Component: No
Appeal Initiated Date: Not reported
Appeal Resolution Date: Not reported
Disposition Status Date: Not reported
Disposition Status: Not reported
Disposition Status Description: Not reported
Consent/Final Order Sequence Number: Not reported
Consent/Final Order Respondent Name: Not reported
Consent/Final Order Lead Agency: Not reported
Enforcement Type: WRITTEN INFORMAL
Enforcement Responsible Person: NYADS
Enforcement Responsible Sub-Organization: R2
SEP Sequence Number: Not reported
SEP Expenditure Amount: Not reported
SEP Scheduled Completion Date: Not reported
SEP Actual Date: Not reported
SEP Defaulted Date: Not reported
SEP Type: Not reported
SEP Type Description: Not reported

STANDARD MOTOR PRODUCTS INC (Continued) **1000310304**

Proposed Amount:	Not reported
Final Monetary Amount:	Not reported
Paid Amount:	Not reported
Final Count:	Not reported
Final Amount:	Not reported
Found Violation:	No
Agency Which Determined Violation:	Not reported
Violation Short Description:	Not reported
Date Violation was Determined:	Not reported
Actual Return to Compliance Date:	Not reported
Return to Compliance Qualifier:	Not reported
Violation Responsible Agency:	Not reported
Scheduled Compliance Date:	Not reported
Enforcement Identifier:	Not reported
Date of Enforcement Action:	Not reported
Enforcement Responsible Agency:	Not reported
Enforcement Docket Number:	Not reported
Enforcement Attorney:	Not reported
Corrective Action Component:	Not reported
Appeal Initiated Date:	Not reported
Appeal Resolution Date:	Not reported
Disposition Status Date:	Not reported
Disposition Status:	Not reported
Disposition Status Description:	Not reported
Consent/Final Order Sequence Number:	Not reported
Consent/Final Order Respondent Name:	Not reported
Consent/Final Order Lead Agency:	Not reported
Enforcement Type:	Not reported
Enforcement Responsible Person:	Not reported
Enforcement Responsible Sub-Organization:	Not reported
SEP Sequence Number:	Not reported
SEP Expenditure Amount:	Not reported
SEP Scheduled Completion Date:	Not reported
SEP Actual Date:	Not reported
SEP Defaulted Date:	Not reported
SEP Type:	Not reported
SEP Type Description:	Not reported
Proposed Amount:	Not reported
Final Monetary Amount:	Not reported
Paid Amount:	Not reported
Final Count:	Not reported
Final Amount:	Not reported

Evaluation Action Summary:

Evaluation Date:	1988-09-26 00:00:00.0
Evaluation Responsible Agency:	State
Found Violation:	Yes
Evaluation Type Description:	COMPLIANCE EVALUATION INSPECTION ON-SITE
Evaluation Responsible Person Identifier:	NYDEC
Evaluation Responsible Sub-Organization:	Not reported
Actual Return to Compliance Date:	1988-12-23 00:00:00.0
Scheduled Compliance Date:	1988-11-20 00:00:00.0
Date of Request:	Not reported
Date Response Received:	Not reported
Request Agency:	Not reported
Former Citation:	Not reported

STANDARD MOTOR PRODUCTS INC (Continued) **1000310304**

Evaluation Date:	2013-03-20 00:00:00.0
Evaluation Responsible Agency:	EPA
Found Violation:	No
Evaluation Type Description:	COMPLIANCE EVALUATION INSPECTION ON-SITE
Evaluation Responsible Person Identifier:	R2OSK
Evaluation Responsible Sub-Organization:	RCB
Actual Return to Compliance Date:	Not reported
Scheduled Compliance Date:	Not reported
Date of Request:	Not reported
Date Response Received:	Not reported
Request Agency:	Not reported
Former Citation:	Not reported

Evaluation Date:	1999-04-06 00:00:00.0
Evaluation Responsible Agency:	EPA
Found Violation:	Yes
Evaluation Type Description:	COMPLIANCE EVALUATION INSPECTION ON-SITE
Evaluation Responsible Person Identifier:	R2AHJ
Evaluation Responsible Sub-Organization:	RCB
Actual Return to Compliance Date:	1999-05-28 00:00:00.0
Scheduled Compliance Date:	1999-06-14 00:00:00.0
Date of Request:	Not reported
Date Response Received:	Not reported
Request Agency:	Not reported
Former Citation:	Not reported

Evaluation Date:	2007-04-06 00:00:00.0
Evaluation Responsible Agency:	EPA
Found Violation:	Yes
Evaluation Type Description:	COMPLIANCE EVALUATION INSPECTION ON-SITE
Evaluation Responsible Person Identifier:	R2OSK
Evaluation Responsible Sub-Organization:	RCB
Actual Return to Compliance Date:	2008-06-30 00:00:00.0
Scheduled Compliance Date:	Not reported
Date of Request:	Not reported
Date Response Received:	Not reported
Request Agency:	Not reported
Former Citation:	Not reported

Evaluation Date:	1999-08-19 00:00:00.0
Evaluation Responsible Agency:	State
Found Violation:	No
Evaluation Type Description:	COMPLIANCE EVALUATION INSPECTION ON-SITE
Evaluation Responsible Person Identifier:	NYHHN
Evaluation Responsible Sub-Organization:	R2
Actual Return to Compliance Date:	Not reported
Scheduled Compliance Date:	Not reported
Date of Request:	Not reported
Date Response Received:	Not reported
Request Agency:	Not reported
Former Citation:	Not reported

Evaluation Date:	1987-01-27 00:00:00.0
Evaluation Responsible Agency:	State
Found Violation:	Yes
Evaluation Type Description:	NON-FINANCIAL RECORD REVIEW
Evaluation Responsible Person Identifier:	NYDEC

STANDARD MOTOR PRODUCTS INC (Continued) **1000310304**

Evaluation Responsible Sub-Organization:	Not reported
Actual Return to Compliance Date:	1988-12-28 00:00:00.0
Scheduled Compliance Date:	Not reported
Date of Request:	Not reported
Date Response Received:	Not reported
Request Agency:	Not reported
Former Citation:	Not reported

Evaluation Date:	1994-02-28 00:00:00.0
Evaluation Responsible Agency:	State
Found Violation:	Yes
Evaluation Type Description:	COMPLIANCE EVALUATION INSPECTION ON-SITE
Evaluation Responsible Person Identifier:	NYADS
Evaluation Responsible Sub-Organization:	R2
Actual Return to Compliance Date:	1994-06-01 00:00:00.0
Scheduled Compliance Date:	1994-05-13 00:00:00.0
Date of Request:	Not reported
Date Response Received:	Not reported
Request Agency:	Not reported
Former Citation:	Not reported

Evaluation Date:	1995-10-16 00:00:00.0
Evaluation Responsible Agency:	State
Found Violation:	No
Evaluation Type Description:	COMPLIANCE EVALUATION INSPECTION ON-SITE
Evaluation Responsible Person Identifier:	NYHHN
Evaluation Responsible Sub-Organization:	R2
Actual Return to Compliance Date:	Not reported
Scheduled Compliance Date:	Not reported
Date of Request:	Not reported
Date Response Received:	Not reported
Request Agency:	Not reported
Former Citation:	Not reported

SHWS:

Name:	STANDARD MOTOR PRODUCTS, INC.
Address:	37-18 NORTHERN BOULEVARD
City,State,Zip:	LONG ISLAND CITY, NY 11101
Program:	HW
Site Code:	58682
Classification:	Significant threat to the public health or environment - action required.
Region:	2
Acres:	1.100
HW Code:	241016
Record Add:	11/18/1999
Record Upd:	03/09/2020
Updated By:	JHOCONNE
Site Description:	"Site Location: The site is located at 37-18 Northern Boulevard, Long Island City, Queens County, New York in the northwestern section of the county. Bordering the Site is Northern Boulevard to the north; Amtrak s Sunnyside Railroad Yard (Sunnyside Yard) to the south; 39th Street, an automobile dealership, and a Hess (formerly Merit) gasoline station to the east; and commercial and industrial properties to the west. Site Features: The Site is approximately rectangular in shape and occupies approximately one acre of land. The

STANDARD MOTOR PRODUCTS INC (Continued) **1000310304**

Site contains a six-story industrial building with approximately 42,000 square feet per floor. A narrow strip of land on the south side of the property contains a loading dock and a dirt access path for vehicles. This strip of land is owned by the Metropolitan Transportation Authority (MTA) and was part of a long-term lease to Standard Motor Products. Current Zoning/Use(s): The site is being used for commercial office space. There is a commercial vegetable farm occupying part of the building s roof. Past Uses of the Site: The Site has historically been involved in industrial and manufacturing activities since 1919. A small plating line for chrome plating of small machine parts operated from approximately 1975 to 1984. The site was previously used for painting automobile parts prior to distribution. In 1984, aqueous based paints replaced the previously used solvent-based paints. All painting operations were gradually eliminated between 1990 and 1991. The site also housed several other processes and included die-casting operations that ceased in the 1970s; rubber production that was eliminated around 1985; and degreasing which utilized chlorinated solvents that ended in 1990. Until March 2008, automobile parts and components at the site were manufactured in the basement. The manufacturing operations included metal fabrication and machining, plastic injection molding, and assembly. A small photography laboratory for production of newsletters, brochures also operated. Hazardous or toxic materials involved in plant operations are lubricating oils for machinery, caustics for degreasing, phenolics used in molding processes, epoxies for coil production, and water-based inks involved in their small-scale printing. All wastes were temporarily stored on-site in secure containers prior to off-site disposal at a licensed treatment, storage, and disposal (TSD) facility. Site Geology and Hydrogeology: The Site is underlain by the following units (in order by increasing depth): urban fill, Upper Pleistocene glacial deposits (including both till and channel deposits), and bedrock. The fill is predominantly comprised of reworked glacial deposits (sand, silt, clay, and gravel) and railroad ballast with minor amounts of construction debris and other materials. The Upper Pleistocene glacial deposits consist mainly of ground moraine deposits (unstratified, poorly sorted mixture of sand, silt, clay, and gravel). Bedrock was encountered at a depth of 74 feet below land surface (i.e. 53 feet below mean sea level). The groundwater beneath the Site occurs under water table (unconfined) conditions. The depth to groundwater in the vicinity of the Site is approximately 5 feet below ground surface (bgs). The water table occurs in either fill or glacial deposits. Groundwater elevation data show that flow is primarily from east to west beneath the Site. Due to the proximity to the East River, the hydraulic gradients are gentle which is consistent with the regional groundwater contour map and the groundwater contours present on the adjacent Sunnyside Yard property. The groundwater flow rate was estimated to be 0.78 feet/day. "

Env Problem: "Nature and Extent of Contamination: Soil - At one location, arsenic was detected at 19 parts per million (ppm), which is above the applicable soil cleanup objective (SCO) of 16 ppm. Groundwater - Tetrachloroethylene (PCE) has been found at concentrations of up to 17 parts per billion (ppb). Trichloroethylene (TCE) has been found at concentrations of up to 78 ppb. Cis-1,2-Dichloroethene (cis-1,2-DCE) has been found at concentrations of up to 93 ppb. Vinyl chloride (VC) has been found at concentrations of up to 31 ppb. 1,1,1-Trichloroethane 1,1,1-TCA) has been found at concentrations of

STANDARD MOTOR PRODUCTS INC (Continued) **1000310304**

	up to 180 ppb. An air sparge and soil vapor extraction system was installed to remediate site groundwater and has been operating since September 2013. Soil Vapor- The highest concentrations of chlorinated VOCs were detected at SB-05. Sub-slab samples contained PCE at concentration of up to 620 ug/m3. TCE and cis-1,2-DCE have been found at concentrations of up to 2,800 ug/m3 and up to 52 ug/m3 respectively. Chlorinated ethanes were found and included 1,1,1-TCA and 1,1-DCA at concentrations up to 5,200 ug/m3 and up to 450 ug/m3 respectively. An Interim Remedial Measure (IRM) consisting of a sub-slab depressurization system (SSDS) has been installed in the building and is currently in operation. "
Health Problem:	"The on-site structure will have an active sub-slab depressurization system which will prevent contamination from entering the building via soil vapor intrusion. A air sparge/soil vapor extraction system will address contaminants present in the groundwater. Exposure to site-related contaminants in drinking water are not expected because public water serves the area. "
Dump:	False
Structure:	True
Lagoon:	False
Landfill:	False
Pond:	False
Disp Start:	unknown
Disp Term:	unknown
Lat/Long:	40:45:07:0 / 73:55:31:0
Dell:	False
Record Add:	1999-11-18 12:00:00
Record Upd:	2013-09-19 15:14:00
Updated By:	kbdilige
Own Op:	1
Sub Type:	E
Owner Name:	Gordon Johnson
Owner Company:	Metropolitan Transporation Auth.
Owner Address:	347 Madion Aeve.
Owner Addr2:	9th Floor
Owner City,St,Zip:	New York, NY 10017
Owner Country:	United States of America
Own Op:	Document Repository
Sub Type:	NNN
Owner Name:	Roz Rubinstein
Owner Company:	Queens Public Library Broadway Branch
Owner Address:	40-20 Broadway
Owner Addr2:	Not reported
Owner City,St,Zip:	Long Island City, NY 11103
Owner Country:	United States of America
Own Op:	1
Sub Type:	E
Owner Name:	C/O RXR REALTY LLC
Owner Company:	RXR SMP OWNER LLC
Owner Address:	625 RXR PLAZA
Owner Addr2:	Not reported
Owner City,St,Zip:	UNIONDALE, NY 11566
Owner Country:	United States of America
HW Code:	241016
Waste Type:	TETRACHLOROETHYLENE (PCE)
Waste Quantity:	UNKNOWN
Waste Code:	Not reported

STANDARD MOTOR PRODUCTS INC (Continued) **1000310304**

HW Code:	241016
Waste Type:	1,1 Dichloroethene
Waste Quantity:	UNKNOWN
Waste Code:	Not reported
HW Code:	241016
Waste Type:	1,1,1 TCA
Waste Quantity:	UNKNOWN
Waste Code:	Not reported
HW Code:	241016
Waste Type:	1,1-DICHLOROETHANE
Waste Quantity:	UNKNOWN
Waste Code:	Not reported
HW Code:	241016
Waste Type:	METHYL-TERT-BUTYL ETHER (MTBE)
Waste Quantity:	UNKNOWN
Waste Code:	Not reported
HW Code:	241016
Waste Type:	TRICHLOROETHENE (TCE)
Waste Quantity:	UNKNOWN
Waste Code:	Not reported
HW Code:	241016
Waste Type:	XYLENE (MIXED)
Waste Quantity:	UNKNOWN
Waste Code:	Not reported
HW Code:	241016
Waste Type:	ETHYLBENZENE
Waste Quantity:	UNKNOWN
Waste Code:	Not reported
HW Code:	241016
Waste Type:	VINYL CHLORIDE
Waste Quantity:	UNKNOWN
Waste Code:	Not reported
HW Code:	241016
Waste Type:	DICHLOROETHYLENE
Waste Quantity:	UNKNOWN
Waste Code:	Not reported
HW Code:	241016
Waste Type:	1,1,1-Trichloroethane(TCA)
Waste Quantity:	UNKNOWN
Waste Code:	Not reported
HW Code:	241016
Waste Type:	1,1,1-TCA
Waste Quantity:	UNKNOWN
Waste Code:	Not reported
HW Code:	241016
Waste Type:	tetrachloroethene (PCE)
Waste Quantity:	UNKNOWN
Waste Code:	Not reported
Crossref ID:	NYD001315266
Cross Ref Type Code:	05
Cross Ref Type:	EPA Site ID
Record Added Date:	1999-11-18 12:00:00
Record Updated:	2001-05-10 16:31:00
Updated By:	REGTRANS
Crossref ID:	2-477869
Cross Ref Type Code:	18
Cross Ref Type:	PBS No.

STANDARD MOTOR PRODUCTS INC (Continued) **1000310304**

Record Added Date: 2007-01-04 15:05:00
Record Updated: 2007-01-04 15:05:00
Updated By: SMMARTIN
Crossref ID: r2-0637-04-10
Cross Ref Type Code: 23
Cross Ref Type: Agreement/Consent Order Number
Record Added Date: 2016-12-12 16:18:00
Record Updated: 2016-12-12 16:18:00
Updated By: SMMARTIN
Crossref ID: 04/13/2010
Cross Ref Type Code: 26
Cross Ref Type: Agreement/Consent Order Date
Record Added Date: 2016-12-12 16:19:00
Record Updated: 2016-12-12 16:19:00
Updated By: SMMARTIN

LTANKS:

Name:	STANDARD MOTOR PROD INC
Address:	37-18 NORTHERN BLVD
City,State,Zip:	LONG ISLAND CITY, NY
Spill Number/Closed Date:	9509528 / 2004-03-23
Facility ID:	9509528
Site ID:	153383
Spill Date:	1995-11-01
Spill Cause:	Tank Failure
Spill Source:	Commercial/Industrial
Spill Class:	B3
Cleanup Ceased:	Not reported
SWIS:	4101
Investigator:	SMMARTIN
Referred To:	Not reported
Reported to Dept:	1995-11-01
CID:	357
Water Affected:	Not reported
Spill Notifier:	DEC
Last Inspection:	Not reported
Recommended Penalty:	False
Meets Standard:	False
UST Involvement:	False
Remediation Phase:	0
Date Entered In Computer:	1995-11-01
Spill Record Last Update:	2004-03-23
Spiller Name:	Not reported
Spiller Company:	SAME
Spiller Address:	Not reported
Spiller County:	999
Spiller Contact:	AVIS REDMAN
Spiller Phone:	(718) 392-0200
Spiller Extention:	Not reported
DEC Region:	2
DER Facility ID:	130150
DEC Memo:	"Prior to Sept, 2004 data translation this spill Lead_DEC Field was MARTINKAT 02/18/04: Reassigned from KRIMGOLD to Martinkat. "
Remarks:	"OIL IN TANK ROOM "

All Materials:

Site ID:	153383

STANDARD MOTOR PRODUCTS INC (Continued) **1000310304**

Operable Unit ID:	1020065
Operable Unit:	01
Material ID:	360474
Material Code:	0002A
Material Name:	#4 fuel oil
Case No.:	Not reported
Material FA:	Petroleum
Quantity:	-1.00
Units:	G
Recovered:	.00
Oxygenate:	Not reported

CBS:

Name:	STANDARD MOTOR PRODUCTS, INC.
Address:	37-18 NORTHERN BOULEVARD
City,State,Zip:	LONG ISLAND CITY, NY 11101
CBS Number:	2-000153
Program Type:	CBS
Facility Status:	Unregulated/Closed
Expiration Date:	Not reported
Dec Region:	2
UTMX:	590670.88539
UTMY:	4511788.22315

VCP:

Name:	STANDARD MOTOR PRODUCTS BUILDING
Address:	37-18 NORTHERN BOULEVARD
City,State,Zip:	LONG ISLAND CITY, NY 11101
Program Type:	VCP
Site Code:	58683
HW Code:	V00257
Site Class:	N
SWIS:	4101
Region:	2
Town:	New York City
Acres:	Not reported
Date Record Added:	11/30/2000
Date Record Updated:	10/19/2001
Updated By:	REEVANS
Site Description:	"See Registry Site # 241016"
Env Problem:	""
Health Problem:	Not reported
Dump:	Not reported
Structure:	Not reported
Lagoon:	Not reported
Landfill:	Not reported
Pond:	Not reported
Disp Start:	Not reported
Disp Term:	Not reported
Lat/Long:	Not reported
Dell:	Not reported
Record Add:	Not reported
Record Upd:	Not reported
Updated By:	Not reported
Own Op:	6

STANDARD MOTOR PRODUCTS INC (Continued) **1000310304**

Sub Type:	ZZZ
Owner Name:	Not reported
Owner Company:	Standard Motor Products
Owner Address:	37-18 NORTHERN BLVD.
Owner Addr2:	Not reported
Owner City,St,Zip:	LONG ISLAND CITY, NY 11101
Owner Country:	United States of America
Own Op:	1
Sub Type:	ZZZ
Owner Name:	Not reported
Owner Company:	NEW YORK CITY INDUSTRIAL DEVELOPMENT
Owner Address:	Not reported
Owner Addr2:	Not reported
Owner City,St,Zip:	NEW YORK, NY
Owner Country:	United States of America
HW Code:	Not reported
Waste Type:	Not reported
Waste Quantity:	Not reported
Waste Code:	Not reported
Crossref ID:	Not reported
Cross Ref Type Code:	Not reported
Cross Ref Type:	Not reported
Record Added Date:	Not reported
Record Updated:	Not reported
Updated By:	Not reported

SPILLS:

Name:	37-18 NORTHERN BLVD/QUNS
Address:	37-18 NORTHERN BLVD
City,State,Zip:	LONG ISLAND CITY, NY
Spill Number/Closed Date:	9006846 / 1990-10-15
Facility ID:	9006846
Facility Type:	ER
DER Facility ID:	130150
Site ID:	153382
DEC Region:	2
Spill Cause:	Human Error
Spill Class:	C3
SWIS:	4101
Spill Date:	1990-09-21
Investigator:	FINGER
Referred To:	Not reported
Reported to Dept:	1990-09-21
CID:	Not reported
Water Affected:	Not reported
Spill Source:	Commercial Vehicle
Spill Notifier:	Other
Cleanup Ceased:	Not reported
Cleanup Meets Std:	False
Last Inspection:	Not reported
Recommended Penalty:	False
UST Trust:	False
Remediation Phase:	0
Date Entered In Computer:	1990-09-25
Spill Record Last Update:	2004-09-02
Spiller Name:	Not reported
Spiller Company:	STANDARD MOTOR PRO

STANDARD MOTOR PRODUCTS INC (Continued) **1000310304**

Spiller Address: 37-18 NORTHERN BLVD
Spiller Company: 001
Contact Name: Not reported
DEC Memo: ""
Remarks: "DRUMS FELL OFF TRUCK, SPILLED ONTO SOIL AREA, SPEEDY DRY WAS APPLIED, WILL PICK UP & REMOVE CONTAMINATED SOIL."

All Materials:
Site ID: 153382
Operable Unit ID: 947356
Operable Unit: 01
Material ID: 434292
Material Code: 0022
Material Name: waste oil/used oil
Case No.: Not reported
Material FA: Petroleum
Quantity: -1.00
Units: L
Recovered: .00
Oxygenate: Not reported

Name: SPILL NUMBER 9900754
Address: 37-18 NORTHERN BLVD
City,State,Zip: LONG ISLAND CITY, NY
Spill Number/Closed Date: 9900754 / 2002-06-11
Facility ID: 9900754
Facility Type: ER
DER Facility ID: 130150
Site ID: 153384
DEC Region: 2
Spill Cause: Unknown
Spill Class: C4
SWIS: 4101
Spill Date: 1999-04-20
Investigator: JHOCONNE
Referred To: Not reported
Reported to Dept: 1999-04-20
CID: 366
Water Affected: Not reported
Spill Source: Unknown
Spill Notifier: Affected Persons
Cleanup Ceased: Not reported
Cleanup Meets Std: False
Last Inspection: Not reported
Recommended Penalty: False
UST Trust: False
Remediation Phase: 0
Date Entered In Computer: 1999-04-20
Spill Record Last Update: 2004-09-02
Spiller Name: Not reported
Spiller Company: UNKNOWN
Spiller Address: Not reported
Spiller Company: 999
Contact Name: Not reported
DEC Memo: "Prior to Sept, 2004 data translation this spill Lead_DEC Field was O'CONNELL CON ED E2MIS NOTES 7-08-99 4-20-99 1100hrs. An undiaperable sheen found on 500 gals of water in Vault #unknown, no secondary or

STANDARD MOTOR PRODUCTS INC (Continued) **1000310304**

primary cables in structure, contained, no sewers or waterways affected. Sample to be taken. Lab Seq#99-04008 <1ppm 4-20-99 2000hrs. 5-01-99 18:00hrs. CLeanup completed & Env. Tag #24760 removed. UPDATE - 5/4/99 - NO LEAKING COMPANY EQUIPMENT. INCIDENT IS CLOSED."

Remarks: "PRODUCT FOUND IN VAULT AND IS CONTAINED ON WATER. SAMPLES TO BE TAKEN AND CLEAN UP TO BEGIN. CON ED #124344."

All Materials:

Site ID:	153384
Operable Unit ID:	1079518
Operable Unit:	01
Material ID:	307875
Material Code:	0064A
Material Name:	unknown material
Case No.:	Not reported
Material FA:	Other
Quantity:	.00
Units:	G
Recovered:	.00
Oxygenate:	Not reported

NY MANIFEST:

Name:	STANDARD MOTOR PRODUCTS
Address:	37-18 NORTHERN BLVD
City,State,Zip:	LONG ISLAND CITY, NY 11101-1616
Country:	USA
EPA ID:	NYD001315266
Facility Status:	Not reported
Location Address 1:	37-18 NORTHERN BLVD
Code:	BP
Location Address 2:	Not reported
Total Tanks:	Not reported
Location City:	LONG ISLAND CITY
Location State:	NY
Location Zip:	Not reported
Location Zip 4:	Not reported

NY MANIFEST:

EPAID:	NYD001315266
Mailing Name:	STANDARD MOTOR PRODUCTS
Mailing Contact:	STANDARD MOTOR PRODUCTS
Mailing Address 1:	37-18 NORTHERN BLVD
Mailing Address 2:	Not reported
Mailing City:	LONG ISLAND CITY
Mailing State:	NY
Mailing Zip:	11101
Mailing Zip 4:	Not reported
Mailing Country:	USA
Mailing Phone:	7183920200

NY MANIFEST:

Document ID:	Not reported
Manifest Status:	Not reported
seq:	Not reported
Year:	Not reported
Trans1 State ID:	TXR000081205

STANDARD MOTOR PRODUCTS INC (Continued) **1000310304**

Trans2 State ID:	Not reported
Generator Ship Date:	12/10/2015
Trans1 Recv Date:	12/10/2015
Trans2 Recv Date:	Not reported
TSD Site Recv Date:	12/10/2015
Part A Recv Date:	Not reported
Part B Recv Date:	Not reported
Generator EPA ID:	NYD001315266
Trans1 EPA ID:	Not reported
Trans2 EPA ID:	Not reported
TSDF ID 1:	NJD002182897
TSDF ID 2:	Not reported
Manifest Tracking Number:	005172577SKS
Import Indicator:	N
Export Indicator:	N
Discr Quantity Indicator:	N
Discr Type Indicator:	N
Discr Residue Indicator:	N
Discr Partial Reject Indicator:	N
Discr Full Reject Indicator:	N
Manifest Ref Number:	Not reported
Alt Facility RCRA ID:	Not reported
Alt Facility Sign Date:	Not reported
MGMT Method Type Code:	H020
Waste Code:	Not reported
Waste Code:	Not reported
Waste Code:	Not reported
Waste Code:	Not reported
Waste Code:	Not reported
Waste Code:	Not reported
Quantity:	14
Units:	G - Gallons (liquids only)* (8.3 pounds)
Number of Containers:	1
Container Type:	DM - Metal drums, barrels
Handling Method:	R Material recovery of more than 75 percent of the total material.
Specific Gravity:	1
Waste Code:	D039
Waste Code 1_2:	Not reported
Waste Code 1_3:	Not reported
Waste Code 1_4:	Not reported
Waste Code 1_5:	Not reported
Waste Code 1_6:	Not reported

Manifest Details:

Year:	2010
Manifest Number:	000895430GBF
Manifest Type:	TSD Copy
Generator EPA Id:	NYD001315266
Generator Date:	04/07/2010
Mailing Address:	Not reported
Mailing City,St,Zip:	Not reported
Contact Name:	Not reported
Contact Phone:	718-316-4332
TSD EPA Id:	PAD067098822
TSD Date:	Not reported
TSD Facility Name:	CYCLE CHEM INC

STANDARD MOTOR PRODUCTS INC (Continued) **1000310304**

TSD Facility Address:	550 INDUSTRIAL DRIVE
TSD Facility City:	LEWISBERRY
TSD Facility State:	PA
Facility Telephone:	Not reported
Page Number:	1
Line Number:	1
Waste Number:	D001
Container Number:	1
Container Type:	Fiberboard or plastic drums, barrels, kegs
Waste Quantity:	80
Unit:	Pounds
Handling Code:	Not reported
TSP EPA Id:	Not reported
Date TSP Sig:	Not reported

Year:	2010
Manifest Number:	000895431GBF
Manifest Type:	TSD Copy
Generator EPA Id:	NYD001315266
Generator Date:	04/07/2010
Mailing Address:	Not reported
Mailing City,St,Zip:	Not reported
Contact Name:	Not reported
Contact Phone:	718-316-4332
TSD EPA Id:	PAD067098822
TSD Date:	Not reported
TSD Facility Name:	CYCLE CHEM INC
TSD Facility Address:	550 INDUSTRIAL DRIVE
TSD Facility City:	LEWISBERRY
TSD Facility State:	PA
Facility Telephone:	Not reported
Page Number:	1
Line Number:	1
Waste Number:	D009
Container Number:	1
Container Type:	Fiberboard or plastic drums, barrels, kegs
Waste Quantity:	10
Unit:	Pounds
Handling Code:	Not reported
TSP EPA Id:	Not reported
Date TSP Sig:	Not reported

Year:	2010
Manifest Number:	000895430GBF
Manifest Type:	TSD Copy
Generator EPA Id:	NYD001315266
Generator Date:	04/07/2010
Mailing Address:	Not reported
Mailing City,St,Zip:	Not reported
Contact Name:	Not reported
Contact Phone:	718-316-4332
TSD EPA Id:	PAD067098822
TSD Date:	Not reported
TSD Facility Name:	CYCLE CHEM INC
TSD Facility Address:	550 INDUSTRIAL DRIVE
TSD Facility City:	LEWISBERRY
TSD Facility State:	PA

STANDARD MOTOR PRODUCTS INC (Continued) **1000310304**

Facility Telephone:	Not reported
Page Number:	1
Line Number:	3
Waste Number:	D002
Container Number:	1
Container Type:	Fiberboard or plastic drums, barrels, kegs
Waste Quantity:	10
Unit:	Pounds
Handling Code:	Not reported
TSP EPA Id:	Not reported
Date TSP Sig:	Not reported
Year:	2010
Manifest Number:	000895431GBF
Manifest Type:	TSD Copy
Generator EPA Id:	NYD001315266
Generator Date:	04/07/2010
Mailing Address:	Not reported
Mailing City,St,Zip:	Not reported
Contact Name:	Not reported
Contact Phone:	718-316-4332
TSD EPA Id:	PAD067098822
TSD Date:	Not reported
TSD Facility Name:	CYCLE CHEM INC
TSD Facility Address:	550 INDUSTRIAL DRIVE
TSD Facility City:	LEWISBERRY
TSD Facility State:	PA
Facility Telephone:	Not reported
Page Number:	1
Line Number:	1
Waste Number:	U151
Container Number:	1
Container Type:	Fiberboard or plastic drums, barrels, kegs
Waste Quantity:	10
Unit:	Pounds
Handling Code:	Not reported
TSP EPA Id:	Not reported
Date TSP Sig:	Not reported
Year:	2010
Manifest Number:	000895430GBF
Manifest Type:	TSD Copy
Generator EPA Id:	NYD001315266
Generator Date:	04/07/2010
Mailing Address:	Not reported
Mailing City,St,Zip:	Not reported
Contact Name:	Not reported
Contact Phone:	718-316-4332
TSD EPA Id:	PAD067098822
TSD Date:	Not reported
TSD Facility Name:	CYCLE CHEM INC
TSD Facility Address:	550 INDUSTRIAL DRIVE
TSD Facility City:	LEWISBERRY
TSD Facility State:	PA
Facility Telephone:	Not reported
Page Number:	1
Line Number:	4

STANDARD MOTOR PRODUCTS INC (Continued) **1000310304**

Waste Number: D002
Container Number: 1
Container Type: Fiberboard or plastic drums, barrels, kegs
Waste Quantity: 2
Unit: Pounds
Handling Code: Not reported
TSP EPA Id: Not reported
Date TSP Sig: Not reported

Year: 2010
Manifest Number: 000895430GBF
Manifest Type: TSD Copy
Generator EPA Id: NYD001315266
Generator Date: 04/07/2010
Mailing Address: Not reported
Mailing City,St,Zip: Not reported
Contact Name: Not reported
Contact Phone: 718-316-4332
TSD EPA Id: PAD067098822
TSD Date: Not reported
TSD Facility Name: CYCLE CHEM INC
TSD Facility Address: 550 INDUSTRIAL DRIVE
TSD Facility City: LEWISBERRY
TSD Facility State: PA
Facility Telephone: Not reported
Page Number: 1
Line Number: 2
Waste Number: D001
Container Number: 1
Container Type: Metal drums, barrels, kegs
Waste Quantity: 200
Unit: Pounds
Handling Code: Not reported
TSP EPA Id: Not reported
Date TSP Sig: Not reported

Year: 2008
Manifest Number: 000141753SKS
Manifest Type: TSD Copy
Generator EPA Id: NYD001315266
Generator Date: 06/30/2008
Mailing Address: Not reported
Mailing City,St,Zip: Not reported
Contact Name: Not reported
Contact Phone: 718-316-4332
TSD EPA Id: PAD987367216
TSD Date: Not reported
TSD Facility Name: AERC COM INC ADVANCED ENVIRONMENTAL RECYCLING
TSD Facility Address: 2591 MITCHELL AVENUE
TSD Facility City: ALLENTOWN
TSD Facility State: PA
Facility Telephone: Not reported
Page Number: 1
Line Number: 1
Waste Number: D008
Container Number: 3
Container Type: Metal drums, barrels, kegs

STANDARD MOTOR PRODUCTS INC (Continued) **1000310304**

Waste Quantity:	300
Unit:	Pounds
Handling Code:	Not reported
TSP EPA Id:	Not reported
Date TSP Sig:	Not reported
Year:	2008
Manifest Number:	000141753SKS
Manifest Type:	TSD Copy
Generator EPA Id:	NYD001315266
Generator Date:	06/30/2008
Mailing Address:	Not reported
Mailing City,St,Zip:	Not reported
Contact Name:	Not reported
Contact Phone:	718-316-4332
TSD EPA Id:	PAD987367216
TSD Date:	Not reported
TSD Facility Name:	AERC COM INC ADVANCED ENVIRONMENTAL RECYCLING
TSD Facility Address:	2591 MITCHELL AVENUE
TSD Facility City:	ALLENTOWN
TSD Facility State:	PA
Facility Telephone:	Not reported
Page Number:	1
Line Number:	1
Waste Number:	D002
Container Number:	3
Container Type:	Metal drums, barrels, kegs
Waste Quantity:	300
Unit:	Pounds
Handling Code:	Not reported
TSP EPA Id:	Not reported
Date TSP Sig:	Not reported
Year:	2006
Manifest Number:	PAH043327
Manifest Type:	TSD Copy
Generator EPA Id:	NYD001315266
Generator Date:	03/20/2006
Mailing Address:	Not reported
Mailing City,St,Zip:	Not reported
Contact Name:	Not reported
Contact Phone:	Not reported
TSD EPA Id:	PAD067098822
TSD Date:	Not reported
TSD Facility Name:	CYCLE CHEM INC
TSD Facility Address:	550 INDUSTRIAL DRIVE
TSD Facility City:	LEWISBERRY
TSD Facility State:	PA
Facility Telephone:	718-316-4332
Page Number:	1
Line Number:	2
Waste Number:	D001
Container Number:	1
Container Type:	Fiberboard or plastic drums, barrels, kegs
Waste Quantity:	30
Unit:	Gallons (liquids only)
Handling Code:	Not reported

STANDARD MOTOR PRODUCTS INC (Continued) **1000310304**

TSP EPA Id:	Not reported
Date TSP Sig:	Not reported
Year:	2006
Manifest Number:	PAH043327
Manifest Type:	TSD Copy
Generator EPA Id:	NYD001315266
Generator Date:	03/20/2006
Mailing Address:	Not reported
Mailing City,St,Zip:	Not reported
Contact Name:	Not reported
Contact Phone:	Not reported
TSD EPA Id:	PAD067098822
TSD Date:	Not reported
TSD Facility Name:	CYCLE CHEM INC
TSD Facility Address:	550 INDUSTRIAL DRIVE
TSD Facility City:	LEWISBERRY
TSD Facility State:	PA
Facility Telephone:	718-316-4332
Page Number:	1
Line Number:	4
Waste Number:	D008
Container Number:	1
Container Type:	Fiberboard or plastic drums, barrels, kegs
Waste Quantity:	5
Unit:	Gallons (liquids only)
Handling Code:	Not reported
TSP EPA Id:	Not reported
Date TSP Sig:	Not reported

Click this hyperlink while viewing on your computer to access
2 additional PA_MANIFEST: record(s) in the EDR Site Report.

AQ255 **CON EDISON** **NJ MANIFEST** **S120673266**
WSW **37TH AVE & 35TH ST** **N/A**
1/8-1/4 **LONG ISLAND CITY, NY 11101**
0.182 mi.
963 ft. **Site 2 of 3 in cluster AQ**

Relative:
Lower

Actual:
26 ft.

NJ MANIFEST:

EPA Id:	NYP004799888
Mail Address:	IRVING PL 15TH FL NE
Mail City/State/Zip:	NEW YORK, NY 10003
Facility Phone:	Not reported
Emergency Phone:	Not reported
Contact:	THOMAS TEELING
Comments:	Not reported
SIC Code:	Not reported
County:	NY081
Municipal:	Not reported
Previous EPA Id:	Not reported
Gen Flag:	Not reported
Trans Flag:	Not reported
TSDF Flag:	Not reported
Name Change:	Not reported
Date Change:	Not reported

Manifest:

CON EDISON (Continued) **S120673266**

Manifest Number:	002619803GBF
EPA ID:	NYP004799888
Date Shipped:	6/27/2015
TSDF EPA ID:	NJD991291105
Transporter EPA ID:	NJD003812047
Transporter 2 EPA ID:	Not reported
Transporter 3 EPA ID:	Not reported
Transporter 4 EPA ID:	Not reported
Transporter 5 EPA ID:	Not reported
Transporter 6 EPA ID:	Not reported
Transporter 7 EPA ID:	Not reported
Transporter 8 EPA ID:	Not reported
Transporter 9 EPA ID:	Not reported
Transporter 10 EPA ID:	Not reported
Date Trans1 Transported Waste:	Not reported
Date Trans2 Transported Waste:	Not reported
Date Trans3 Transported Waste:	Not reported
Date Trans4 Transported Waste:	Not reported
Date Trans5 Transported Waste:	Not reported
Date Trans6 Transported Waste:	Not reported
Date Trans7 Transported Waste:	Not reported
Date Trans8 Transported Waste:	Not reported
Date Trans9 Transported Waste:	Not reported
Date Trans10 Transported Waste:	Not reported
Date TSDF Received Waste:	Not reported
TSDF EPA Facility Name:	Not reported
QTY Units:	Not reported
Transporter SEQ ID:	Not reported
Transporter-1 Date:	Not reported
Waste SEQ ID:	Not reported
Waste Type Code 2:	Not reported
Waste Type Code 3:	Not reported
Waste Type Code 4:	Not reported
Waste Type Code 5:	Not reported
Waste Type Code 6:	Not reported
Date Accepted:	Not reported
Manifest Discrepancy Type:	Not reported
Data Entry Number:	Not reported
Was Load Rejected:	NEW YORK, NY 10003
Reason Load Was Rejected:	Not reported

AQ256 **CON EDISON** **NY MANIFEST** **S119076143**
WSW **37TH AVE & 35TH ST** **N/A**
1/8-1/4 **LONG ISLAND CITY, NY 11101**
0.182 mi.
963 ft. **Site 3 of 3 in cluster AQ**

Relative: **Lower**

Actual: **26 ft.**

NY MANIFEST:

Name:	CON EDISON
Address:	37TH AVE & 35TH ST
City,State,Zip:	LONG ISLAND CITY, NY 11101
Country:	USA
EPA ID:	NYP004799888
Facility Status:	Not reported
Location Address 1:	NE COR 37TH AVE & 35TH ST
Code:	BP

CON EDISON (Continued) **S119076143**

Location Address 2:	TM 6436
Total Tanks:	Not reported
Location City:	QUEENS
Location State:	NY
Location Zip:	11101
Location Zip 4:	Not reported

NY MANIFEST:

EPAID:	NYP004799888
Mailing Name:	CON EDISON
Mailing Contact:	DENNIS HUACON
Mailing Address 1:	4 IRVING PL 15TH FL
Mailing Address 2:	Not reported
Mailing City:	NEW YORK
Mailing State:	NY
Mailing Zip:	10003
Mailing Zip 4:	Not reported
Mailing Country:	USA
Mailing Phone:	2124603770

NY MANIFEST:

Document ID:	Not reported
Manifest Status:	Not reported
seq:	Not reported
Year:	Not reported
Trans1 State ID:	NJD003812047
Trans2 State ID:	Not reported
Generator Ship Date:	06/27/2015
Trans1 Recv Date:	06/27/2015
Trans2 Recv Date:	Not reported
TSD Site Recv Date:	07/01/2015
Part A Recv Date:	Not reported
Part B Recv Date:	Not reported
Generator EPA ID:	NYP004799888
Trans1 EPA ID:	Not reported
Trans2 EPA ID:	Not reported
TSDF ID 1:	NJD991291105
TSDF ID 2:	Not reported
Manifest Tracking Number:	002619803GBF
Import Indicator:	N
Export Indicator:	N
Discr Quantity Indicator:	N
Discr Type Indicator:	N
Discr Residue Indicator:	N
Discr Partial Reject Indicator:	N
Discr Full Reject Indicator:	N
Manifest Ref Number:	Not reported
Alt Facility RCRA ID:	Not reported
Alt Facility Sign Date:	Not reported
MGMT Method Type Code:	H110
Waste Code:	Not reported
Waste Code:	Not reported
Waste Code:	Not reported
Waste Code:	Not reported
Waste Code:	Not reported
Waste Code:	Not reported
Quantity:	500

CON EDISON (Continued) **S119076143**

Units:	P - Pounds
Number of Containers:	1
Container Type:	TT - Cargo tank, tank trucks
Handling Method:	T Chemical, physical, or biological treatment.
Specific Gravity:	1
Waste Code:	D008
Waste Code 1_2:	Not reported
Waste Code 1_3:	Not reported
Waste Code 1_4:	Not reported
Waste Code 1_5:	Not reported
Waste Code 1_6:	Not reported

AR257 **CON EDISON** **NY MANIFEST** **S117317516**
NNW **34-11 34TH AVE** **N/A**
1/8-1/4 **QUEENS, NY**
0.183 mi.
967 ft. **Site 1 of 3 in cluster AR**

Relative: **Lower**

Actual: **39 ft.**

NY MANIFEST:

Name:	CON EDISON
Address:	34-11 34TH AVE
City,State,Zip:	QUEENS, NY
Country:	USA
EPA ID:	NYP004649596
Facility Status:	Not reported
Location Address 1:	34-11 34TH AVE
Code:	BP
Location Address 2:	SB 34865
Total Tanks:	Not reported
Location City:	QUEENS
Location State:	NY
Location Zip:	Not reported
Location Zip 4:	Not reported

NY MANIFEST:

EPAID:	NYP004649596
Mailing Name:	CON EDISON
Mailing Contact:	CON EDISON
Mailing Address 1:	4 IRVING PL 15TH FL
Mailing Address 2:	Not reported
Mailing City:	NEW YORK
Mailing State:	NY
Mailing Zip:	10003
Mailing Zip 4:	Not reported
Mailing Country:	USA
Mailing Phone:	2124603770

NY MANIFEST:

Document ID:	Not reported
Manifest Status:	Not reported
seq:	Not reported
Year:	Not reported
Trans1 State ID:	NJD003812047
Trans2 State ID:	Not reported
Generator Ship Date:	09/05/2014
Trans1 Recv Date:	09/05/2014
Trans2 Recv Date:	Not reported

CON EDISON (Continued) **S117317516**

TSD Site Recv Date:	09/09/2014
Part A Recv Date:	Not reported
Part B Recv Date:	Not reported
Generator EPA ID:	NYP004649596
Trans1 EPA ID:	Not reported
Trans2 EPA ID:	Not reported
TSDF ID 1:	NJD991291105
TSDF ID 2:	Not reported
Manifest Tracking Number:	002617136GBF
Import Indicator:	N
Export Indicator:	N
Discr Quantity Indicator:	N
Discr Type Indicator:	N
Discr Residue Indicator:	N
Discr Partial Reject Indicator:	N
Discr Full Reject Indicator:	N
Manifest Ref Number:	Not reported
Alt Facility RCRA ID:	Not reported
Alt Facility Sign Date:	Not reported
MGMT Method Type Code:	H110
Waste Code:	Not reported
Waste Code:	Not reported
Waste Code:	Not reported
Waste Code:	Not reported
Waste Code:	Not reported
Waste Code:	Not reported
Quantity:	40
Units:	G - Gallons (liquids only)* (8.3 pounds)
Number of Containers:	1
Container Type:	TT - Cargo tank, tank trucks
Handling Method:	T Chemical, physical, or biological treatment.
Specific Gravity:	1
Waste Code:	D008
Waste Code 1_2:	Not reported
Waste Code 1_3:	Not reported
Waste Code 1_4:	Not reported
Waste Code 1_5:	Not reported
Waste Code 1_6:	Not reported

AJ258 **FOUR DRUMS** **NY Spills** **S107416437**
East **34TH AVE/45TH STREET** **N/A**
1/8-1/4 **ASTORIA, NY**
0.184 mi.
969 ft. **Site 2 of 2 in cluster AJ**

Relative: **Higher**
Actual: **47 ft.**

SPILLS:

Name:	FOUR DRUMS
Address:	34TH AVE/45TH STREET
City,State,Zip:	ASTORIA, NY
Spill Number/Closed Date:	0509015 / 2005-11-28
Facility ID:	0509015
Facility Type:	ER
DER Facility ID:	304742
Site ID:	354726
DEC Region:	2
Spill Cause:	Abandoned Drums
Spill Class:	D3

FOUR DRUMS (Continued) **S107416437**

SWIS:	4101
Spill Date:	2005-10-27
Investigator:	SFRAHMAN
Referred To:	Not reported
Reported to Dept:	2005-10-27
CID:	444
Water Affected:	Not reported
Spill Source:	Unknown
Spill Notifier:	Other
Cleanup Ceased:	Not reported
Cleanup Meets Std:	False
Last Inspection:	Not reported
Recommended Penalty:	False
UST Trust:	False
Remediation Phase:	0
Date Entered In Computer:	2005-10-27
Spill Record Last Update:	2005-11-28
Spiller Name:	CHRIS HOSS
Spiller Company:	ON SIDEWALK
Spiller Address:	34TH AVE/45TH STREET
Spiller Company:	001
Contact Name:	CHRIS HOSS
DEC Memo:	"11.28.05 Sharif//Cleared on 11.25.05 drum run."
Remarks:	"4- 55 GALLON DRUMS: LOOKS LIKE USABLE MATERIAL: THERE ARE TWO BUSINESSES ACCROSS THE STREET, BUT CALLER CANT PROVE THAT IT BELONGS TO EITHER OF THJEM;"

All Materials:

Site ID:	354726
Operable Unit ID:	1112119
Operable Unit:	01
Material ID:	2102159
Material Code:	0066A
Material Name:	unknown petroleum
Case No.:	Not reported
Material FA:	Petroleum
Quantity:	.00
Units:	G
Recovered:	.00
Oxygenate:	Not reported

AI259 **SILVER STAR MOTORS INC** **RCRA-VSQG** **1000430348**
WSW **36-11 NORTHERN BLVD** **US AIRS** **NYD061935490**
1/8-1/4 **LONG ISLAND CITY, NY 11101** **NY MANIFEST**
0.188 mi.
990 ft. **Site 11 of 12 in cluster AI**

Relative:
Lower

Actual:
23 ft.

RCRA-VSQG:

Date Form Received by Agency:		2007-01-01 00:00:00.0
Handler Name:	SILVER STAR MOTORS INC	
Handler Address:		36-11 NORTHERN BLVD
Handler City,State,Zip:		LONG ISLAND CITY, NY 11101
EPA ID:		NYD061935490
Contact Name:		BARRY FLEISHMAN
Contact Address:		NORTHERN BLVD
Contact City,State,Zip:		LONG ISLAND CITY, NY 11101
Contact Telephone:		718-392-1551

SILVER STAR MOTORS INC (Continued) **1000430348**

Contact Fax:	Not reported
Contact Email:	Not reported
Contact Title:	Not reported
EPA Region:	02
Land Type:	Not reported
Federal Waste Generator Description:	Conditionally Exempt Small Quantity Generator
Non-Notifier:	Not reported
Biennial Report Cycle:	Not reported
Accessibility:	Not reported
Active Site Indicator:	Handler Activities
State District Owner:	NY
State District:	NYSDEC R2
Mailing Address:	NORTHERN BLVD
Mailing City,State,Zip:	LONG ISLAND CITY, NY 11101
Owner Name:	SILVER STAR MOTORS
Owner Type:	Private
Operator Name:	SILVER STAR MOTORS
Operator Type:	Private
Short-Term Generator Activity:	No
Importer Activity:	No
Mixed Waste Generator:	No
Transporter Activity:	No
Transfer Facility Activity:	No
Recycler Activity with Storage:	No
Small Quantity On-Site Burner Exemption:	No
Smelting Melting and Refining Furnace Exemption:	No
Underground Injection Control:	No
Off-Site Waste Receipt:	No
Universal Waste Indicator:	No
Universal Waste Destination Facility:	No
Federal Universal Waste:	No
Active Site Fed-Reg Treatment Storage and Disposal Facility:	Not reported
Active Site Converter Treatment storage and Disposal Facility:	Not reported
Active Site State-Reg Treatment Storage and Disposal Facility:	Not reported
Active Site State-Reg Handler:	---
Federal Facility Indicator:	Not reported
Hazardous Secondary Material Indicator:	NN
Sub-Part K Indicator:	Not reported
Commercial TSD Indicator:	No
Treatment Storage and Disposal Type:	Not reported
2018 GPRA Permit Baseline:	Not on the Baseline
2018 GPRA Renewals Baseline:	Not on the Baseline
Permit Renewals Workload Universe:	Not reported
Permit Workload Universe:	Not reported
Permit Progress Universe:	Not reported
Post-Closure Workload Universe:	Not reported
Closure Workload Universe:	Not reported
202 GPRA Corrective Action Baseline:	No
Corrective Action Workload Universe:	No
Subject to Corrective Action Universe:	No
Non-TSDFs Where RCRA CA has Been Imposed Universe:	No
TSDFs Potentially Subject to CA Under 3004 (u)/(v) Universe:	No
TSDFs Only Subject to CA under Discretionary Auth Universe:	No
Corrective Action Priority Ranking:	No NCAPS ranking
Environmental Control Indicator:	No
Institutional Control Indicator:	No
Human Exposure Controls Indicator:	N/A

SILVER STAR MOTORS INC (Continued) **1000430348**

Groundwater Controls Indicator:	N/A
Operating TSDF Universe:	Not reported
Full Enforcement Universe:	Not reported
Significant Non-Complier Universe:	No
Unaddressed Significant Non-Complier Universe:	No
Addressed Significant Non-Complier Universe:	No
Significant Non-Complier With a Compliance Schedule Universe:	No
Financial Assurance Required:	Not reported
Handler Date of Last Change:	2015-04-14 00:00:00.0
Recognized Trader-Importer:	No
Recognized Trader-Exporter:	No
Importer of Spent Lead Acid Batteries:	No
Exporter of Spent Lead Acid Batteries:	No
Recycler Activity Without Storage:	Not reported
Manifest Broker:	Not reported
Sub-Part P Indicator:	No

Hazardous Waste Summary:

Waste Code:	F001
Waste Description:	THE FOLLOWING SPENT HALOGENATED SOLVENTS USED IN DEGREASING: TETRACHLOROETHYLENE, TRICHLORETHYLENE, METHYLENE CHLORIDE, 1,1,1-TRICHLOROETHANE, CARBON TETRACHLORIDE AND CHLORINATED FLUOROCARBONS; ALL SPENT SOLVENT MIXTURES/BLENDS USED IN DEGREASING CONTAINING, BEFORE USE, A TOTAL OF TEN PERCENT OR MORE (BY VOLUME) OF ONE OR MORE OF THE ABOVE HALOGENATED SOLVENTS OR THOSE SOLVENTS LISTED IN F002, F004, AND F005; AND STILL BOTTOMS FROM THE RECOVERY OF THESE SPENT SOLVENTS AND SPENT SOLVENT MIXTURES.
Waste Code:	F002
Waste Description:	THE FOLLOWING SPENT HALOGENATED SOLVENTS: TETRACHLOROETHYLENE, METHYLENE CHLORIDE, TRICHLOROETHYLENE, 1,1,1-TRICHLOROETHANE, CHLOROBENZENE, 1,1,2-TRICHLORO-1,2,2-TRIFLUOROETHANE, ORTHO-DICHLOROBENZENE, TRICHLOROFLUOROMETHANE, AND 1,1,2, TRICHLOROETHANE; ALL SPENT SOLVENT MIXTURES/BLENDS CONTAINING, BEFORE USE, A TOTAL OF TEN PERCENT OR MORE (BY VOLUME) OF ONE OR MORE OF THE ABOVE HALOGENATED SOLVENTS OR THOSE SOLVENTS LISTED IN F001, F004, AND F005; AND STILL BOTTOMS FROM THE RECOVERY OF THESE SPENT SOLVENTS AND SPENT SOLVENT MIXTURES.
Waste Code:	X001
Waste Description:	Not Defined

Handler - Owner Operator:

Owner/Operator Indicator:	Operator
Owner/Operator Name:	SILVER STAR MOTORS
Legal Status:	Private
Date Became Current:	Not reported
Date Ended Current:	Not reported
Owner/Operator Address:	NOT REQUIRED
Owner/Operator City,State,Zip:	NOT REQUIRED, WY 99999
Owner/Operator Telephone:	212-555-1212
Owner/Operator Telephone Ext:	Not reported
Owner/Operator Fax:	Not reported
Owner/Operator Email:	Not reported

SILVER STAR MOTORS INC (Continued) **1000430348**

Owner/Operator Indicator: Owner
Owner/Operator Name: SILVER STAR MOTORS
Legal Status: Private
Date Became Current: Not reported
Date Ended Current: Not reported
Owner/Operator Address: NOT REQUIRED
Owner/Operator City,State,Zip: NOT REQUIRED, WY 99999
Owner/Operator Telephone: 212-555-1212
Owner/Operator Telephone Ext: Not reported
Owner/Operator Fax: Not reported
Owner/Operator Email: Not reported

Owner/Operator Indicator: Owner
Owner/Operator Name: SILVER STAR MOTORS
Legal Status: Private
Date Became Current: Not reported
Date Ended Current: Not reported
Owner/Operator Address: NOT REQUIRED
Owner/Operator City,State,Zip: NOT REQUIRED, WY 99999
Owner/Operator Telephone: 212-555-1212
Owner/Operator Telephone Ext: Not reported
Owner/Operator Fax: Not reported
Owner/Operator Email: Not reported

Historic Generators:
Receive Date: 2006-01-01 00:00:00.0
Handler Name: SILVER STAR MOTORS INC
Federal Waste Generator Description: Conditionally Exempt Small Quantity Generator
State District Owner: NY
Large Quantity Handler of Universal Waste: No
Recognized Trader Importer: No
Recognized Trader Exporter: No
Spent Lead Acid Battery Importer: No
Spent Lead Acid Battery Exporter: No
Current Record: No
Non Storage Recycler Activity: Not reported
Electronic Manifest Broker: Not reported

Receive Date: 2007-01-01 00:00:00.0
Handler Name: SILVER STAR MOTORS INC
Federal Waste Generator Description: Conditionally Exempt Small Quantity Generator
State District Owner: NY
Large Quantity Handler of Universal Waste: No
Recognized Trader Importer: No
Recognized Trader Exporter: No
Spent Lead Acid Battery Importer: No
Spent Lead Acid Battery Exporter: No
Current Record: Yes
Non Storage Recycler Activity: Not reported
Electronic Manifest Broker: Not reported

Receive Date: 1986-07-16 00:00:00.0
Handler Name: SILVER STAR MOTORS INC
Federal Waste Generator Description: Not reported
State District Owner: NY
Large Quantity Handler of Universal Waste: No
Recognized Trader Importer: No

SILVER STAR MOTORS INC (Continued) **1000430348**

Recognized Trader Exporter: No
Spent Lead Acid Battery Importer: No
Spent Lead Acid Battery Exporter: No
Current Record: No
Non Storage Recycler Activity: Not reported
Electronic Manifest Broker: Not reported

List of NAICS Codes and Descriptions:
NAICS Codes: No NAICS Codes Found

Facility Has Received Notices of Violation:
Found Violation: Yes
Agency Which Determined Violation: State
Violation Short Description: Generators - Manifest
Date Violation was Determined: 1987-03-30 00:00:00.0
Actual Return to Compliance Date: 1987-04-01 00:00:00.0
Return to Compliance Qualifier: Observed
Violation Responsible Agency: State
Scheduled Compliance Date: 1987-04-01 00:00:00.0
Enforcement Identifier: 001
Date of Enforcement Action: 1987-03-30 00:00:00.0
Enforcement Responsible Agency: State
Enforcement Docket Number: Not reported
Enforcement Attorney: Not reported
Corrective Action Component: No
Appeal Initiated Date: Not reported
Appeal Resolution Date: Not reported
Disposition Status Date: Not reported
Disposition Status: Not reported
Disposition Status Description: Not reported
Consent/Final Order Sequence Number: Not reported
Consent/Final Order Respondent Name: Not reported
Consent/Final Order Lead Agency: Not reported
Enforcement Type: WRITTEN INFORMAL
Enforcement Responsible Person: NYDEC
Enforcement Responsible Sub-Organization: Not reported
SEP Sequence Number: Not reported
SEP Expenditure Amount: Not reported
SEP Scheduled Completion Date: Not reported
SEP Actual Date: Not reported
SEP Defaulted Date: Not reported
SEP Type: Not reported
SEP Type Description: Not reported
Proposed Amount: Not reported
Final Monetary Amount: Not reported
Paid Amount: Not reported
Final Count: Not reported
Final Amount: Not reported

Evaluation Action Summary:
Evaluation Date: 1987-03-30 00:00:00.0
Evaluation Responsible Agency: State
Found Violation: Yes
Evaluation Type Description: NON-FINANCIAL RECORD REVIEW
Evaluation Responsible Person Identifier: NYDEC
Evaluation Responsible Sub-Organization: Not reported

SILVER STAR MOTORS INC (Continued) **1000430348**

Actual Return to Compliance Date:	1987-04-01 00:00:00.0
Scheduled Compliance Date:	1987-04-01 00:00:00.0
Date of Request:	Not reported
Date Response Received:	Not reported
Request Agency:	Not reported
Former Citation:	Not reported

US AIRS MINOR:

Envid:	1000430348
Region Code:	02
Programmatic ID:	AIR NY0000002630401020
Facility Registry ID:	110004362662
D and B Number:	Not reported
Primary SIC Code:	7538
NAICS Code:	811111
Default Air Classification Code:	MIN
Facility Type of Ownership Code:	POF
Air CMS Category Code:	Not reported
HPV Status:	Not reported

US AIRS MINOR:

Region Code:	02
Programmatic ID:	AIR NY0000002630401020
Facility Registry ID:	110004362662
Air Operating Status Code:	OPR
Default Air Classification Code:	MIN
Air Program:	State Implementation Plan for National Primary and Secondary Ambient Air Quality Standards
Activity Date:	2006-09-13 00:00:00
Activity Status Date:	Not reported
Activity Group:	Compliance Monitoring
Activity Type:	Inspection/Evaluation
Activity Status:	Not reported

NY MANIFEST:

Name:	SILVER STAR MOTORS
Address:	36-11 NORTHERN BLVD
City,State,Zip:	LONG ISLAND CITY, NY 11101
Country:	USA
EPA ID:	NYD061935490
Facility Status:	Not reported
Location Address 1:	36-11 NORTHERN BOULEVARD
Code:	BP
Location Address 2:	Not reported
Total Tanks:	Not reported
Location City:	LONG ISLAND CITY
Location State:	NY
Location Zip:	11101
Location Zip 4:	Not reported

NY MANIFEST:

EPAID:	NYD061935490
Mailing Name:	SILVER STAR MOTORS
Mailing Contact:	KEVIN MORELLI
Mailing Address 1:	36-11 NORTHERN BOULEVARD
Mailing Address 2:	Not reported

SILVER STAR MOTORS INC (Continued) **1000430348**

Mailing City:	LONG ISLAND CITY QUEENS
Mailing State:	NY
Mailing Zip:	11101
Mailing Zip 4:	Not reported
Mailing Country:	USA
Mailing Phone:	7183612332

NY MANIFEST:

Document ID:	NYC6907555
Manifest Status:	Not reported
seq:	01
Year:	2002
Trans1 State ID:	94887JENY
Trans2 State ID:	Not reported
Generator Ship Date:	11/22/2002
Trans1 Recv Date:	11/22/2002
Trans2 Recv Date:	Not reported
TSD Site Recv Date:	11/27/2002
Part A Recv Date:	Not reported
Part B Recv Date:	Not reported
Generator EPA ID:	NYD061935490
Trans1 EPA ID:	SCR000075150
Trans2 EPA ID:	Not reported
TSDF ID 1:	NYD000708198
TSDF ID 2:	Not reported
Manifest Tracking Number:	Not reported
Import Indicator:	Not reported
Export Indicator:	Not reported
Discr Quantity Indicator:	Not reported
Discr Type Indicator:	Not reported
Discr Residue Indicator:	Not reported
Discr Partial Reject Indicator:	Not reported
Discr Full Reject Indicator:	Not reported
Manifest Ref Number:	Not reported
Alt Facility RCRA ID:	Not reported
Alt Facility Sign Date:	Not reported
MGMT Method Type Code:	Not reported
Waste Code:	D039 - TETRACHLOROETHYLENE 0.73 MG/L TCLP
Waste Code:	Not reported
Waste Code:	Not reported
Waste Code:	Not reported
Waste Code:	Not reported
Waste Code:	Not reported
Quantity:	00015
Units:	G - Gallons (liquids only)* (8.3 pounds)
Number of Containers:	003
Container Type:	DF - Fiberboard or plastic drums (glass)
Handling Method:	T Chemical, physical, or biological treatment.
Specific Gravity:	01.00

AI260 **SILVER STAR MOTORS** **NY Spills** **S104650601**
WSW **36-11 NORTHERN BLVD** **N/A**
1/8-1/4 **LONG ISLAND CITY, NY**
0.188 mi.
990 ft. **Site 12 of 12 in cluster AI**

Relative: **Lower**
Actual: **23 ft.**

SPILLS:

Name:	SILVER STAR MOTORS
Address:	36-11 NORTHERN BLVD
City,State,Zip:	LONG ISLAND CITY, NY
Spill Number/Closed Date:	0000726 / Not Reported
Facility ID:	0000726
Facility Type:	ER
DER Facility ID:	61621
Site ID:	63864
DEC Region:	2
Spill Cause:	Equipment Failure
Spill Class:	C3
SWIS:	4101
Spill Date:	2000-04-18
Investigator:	HSSEKHON
Referred To:	FIND AND REVIEW FILE
Reported to Dept:	2000-04-18
CID:	397
Water Affected:	Not reported
Spill Source:	Commercial/Industrial
Spill Notifier:	Other
Cleanup Ceased:	Not reported
Cleanup Meets Std:	False
Last Inspection:	Not reported
Recommended Penalty:	False
UST Trust:	False
Remediation Phase:	1
Date Entered In Computer:	2000-04-18
Spill Record Last Update:	2019-08-06
Spiller Name:	WAYNE RIVARDO
Spiller Company:	SILVER STAR MOTORS INC
Spiller Address:	36-11 NORTHERN BLVD
Spiller Company:	001
Contact Name:	WAYNE RIVARDO
DEC Memo:	"Prior to Sept, 2004 data translation this spill Lead_DEC Field was M TIBBE 11/12/10 - spill re-assigned from Tibbe to Joe O'Connell 2/7/2012 - changed Lead DEC from Joe O'Connell to JFeng. 3/29/2013 - Review for spill 02-10546 and spill 00-00726 at this location and the following was found and respond to Michael Cohen of Silver Star Motors. Mr. Cohen, I did some review for both spill 02-10546 and spill 00-00726 and here is what I found out. 1) On 1/20/2003, a 550-gallon hydraulic soil UST was removed and 10 yards of impacted soil was removed as well. Endpoint samples from North Sidewall and West Sidewall had exceeded TAGM 4046. Spill 02-10546 was opened. NYSDEC required additional soil sampling. On 9/29/2003, soil borings SB-1 to SB-4 were installed and soil samples were collected. Upon review of the investigation report, NYSDEC closed the spill 02-10546 and this is the spill closure letter which you forwarded to me refers to. 2) On 4/18/2000, spill 00-00726 was opened due to the contaminated soil was discovered during the removal of an old abandoned tank. On 7/15/2005, NYSDEC commented on the Petroleum Spill Investigation Summary Report dated 2/23/2005 submitted by H2M Group. On 3/6/2007, NYSDEC required a formal Investigation Work Plan

SILVER STAR MOTORS (Continued) **S104650601**

submitted by H2M Group. And according to the previous project manager's note, the Investigation Work Plan has been approved. Unfortunately, I couldn't find the Investigation Work Plan that NYSDEC approved so I don't what's go on right now for this spill. And this is the one that I sent the letter for. If you have any investigation report documenting the results after implementing the approved work plan, you should forward it to me. Please talk to the persons who have the knowledge regarding this spill and we may start from there. Please see the attached letter for the contact person that we addressed the letter to and the spill information. This spill is still opened and investigation and remediation may be required. Please respond within 2 weeks. 5/24/2013 - reviewed Document Review Summary Report, dated 5/21/2013, by H2M. Basically, no information is available for review for this site as change of PM in H2M and the file was not retained. There is one well at the site, but no groundwater sampling information. The approved investigation work plan has never been implemented. Investigation have been done across street at 37-14 36th Street (same owner) for the Voluntary Cleanup Program of NYCOER. The investigation show some petroleum impact and also show elevated level of PCE and TCE. H2M inquired if the data otbained for 37-14 36th Street be sufficient in supporting the closure of spill 00-00726. 6/2013 - talked to Brett Engard of GZA. I stated that the information from the OER site at 37-14 36th Street will not sufficient to support for closure of spill 00-00726. They will submit a work plan for investigation. 6/28/2013 - reviewed Limited Site Investigation Work Plan, dated 6/18/2013, by GZA. Proposed to do 3 soil borings. Soil samples will be collected from the interface and the highest PID reading interval. Groundwater will be collected from the soil borings and the existing monitoring well. Samples will be sampled for STARS SVOCs and VOCs. 7/2/2013 - emailed comments to Brett Engard. 1) management of derived waste; 2) whole list of VOCs; 3) proposed soil sample location; 4) correct site address. see details in eDoc. response from David Winslow of GZA 1) GZA will drum all purge water and properly dispose of it. 2) The remedial investigation report for 37-14 36th Street which was issued to NYCOER and shared with the NYSDEC presents sufficient evidence that the TCE and PCE contamination at 37-14 36th Street is from an off-Site source located to the northeast and not from the 36-11 Northern Blvd Site (please see attached figure). Therefore we continue to recommend sampling for CP-51 analytes. 3) We are proposing to collect soil samples at each boring location. 4) Moving forward we will use the address consistent with the spill case documentation. 7/16/2013 - spoke with Shaminder Chawla of NYCOER. They have met with Albany for this site and they have asked the PCE and TCE might-be-source propoerty to do samples already. 7/17/2013 - email to GZA The response to our comments are acceptable. Please go ahead to implement the proposed investigation work plan incorporate the necessary modification as described in your response. 10/1/2013 - reviewed Site Investigation Report, dated 9/5/2013, by GZA. On 8/15-16/2013, GZA has done the investigation. The GPR survey did not show any abnomaly. The existing monitoring well was gauged and found 2.08 feet of product. The product was sampled and identified as motor oil. 3 soil borings were installed to 20 feet. Soil samples collected from SB-1 show high BTEX/VOCs concentration. Groundwater collected from the temporary wells at the boring location show detection and exceedance of VOCs and SVOCs. email to GZA with comments: 1) start product removal ASAP; 2) investigate the source of the high BTEX

SILVER STAR MOTORS (Continued) **S104650601**

contamination; 3) question GPR for offsite; 4) submit work plan for further investigation and remediation. 1/23/2014 - Reviewed RI and IRM Work Plan, dated 12/30/2013, by GZA. GZA proposed to install 4 more soil borings/monitoring wells to 20-25 feet, 5 feet into water table, 15 feet screen. For Product removal, a passive recovery skimmer to be installed, to be emptied on a daily basis. The product will be stored in a onsite drum and the recycling contractor will dispose the drum when it is full. Monthly gauging and semi-annual sampling. email to Brett Engard of GZA for 1) vertical delineation; 2) quarterly groundwater sampling; 3) further delineation in case of contamination is found in the new wells. 7/23/2014 - email from Brett Engard of GZA dated 6/9/2014 We wanted to let you know that we will be performing the first quarterly groundwater sampling event for the above referenced Site later this month. Reviewed Remedial Investigation and Interim Remedial Measures Report, dated 5/28/2014, by GZA. On 3/19/2014, GZA did LNAPL recovery using peristaltic pump and recovered 1.5 gallons of LNAPL from OW-1. 3 soil borings were installed and converted to monitoring wells, though several soil borings locations were attempted to be advanced. Slight VOCs exceedances were observed in SB-4 (10-15') and SB-6 (15-20'). Slight VOCs were also detected in groundwater collected from all the new monitoring wells GZA-1 to GZA-3. Noted that chlorinated solvent compounds were detected in slightly amount in GZA-1 and GZA-3. GZA-3, 62 ug/L tetrachloroethene, 7.6 trans-1,2-dichloroethene, 16 trichloroethene. GZA installed a Geotech Product Recovery Canister (PRC) in OW-1 and schedule to empty the PRC biweekly or to be determined by recovery rate. LNAPL was present in OW-1 and GZA-1 during the each gauging event. Groundwater at 11.59-13.98 feet. 7/24/2014 - email Brett Engard of GZA requiring investigation work plan for further delineation. As for the cVOCs, continue full list sampling and to conduct investigation to find the sources. email J. O'Connell for advices on the cVOCs concerns. 9/18/2014 - J. O'Connell of Section A requests a P-Site memo. 10/6/2014 - Reviewed Chemical Forensic Analysis of LNAPL, dated 10/2/2014, by GZA. The LNAPL is comprised of 72.2% Residual Range Organics (i.e. engine oil, gear oil, etc), 27.3% Diesel Range Organics, and 0.5% Gasoline Range Organics. The diesel-like distillates are relatively fresh. VOCs detected in the LNAPL are known constituents present in gasoline. MTBE, lead scavagers, and cVOCs were not detected in the LNAPL sample. MTBE and cVOCs were detected in groundwater sample. GZA states that sampling at the site has identified cVOCs in groundwater which are not present in the LNAPL, nor is it associated with past use of this facility. GZA has conducted investigation in the immediate area of the BCP site Teitelbaum and found 3,100 ug/L PCE and 170 ug/L TCE in groundwater. GZA stated that 36-11 Northern Blvd does not appear to be a source of on-site cVOC impacts to groundwater but rather source appear to be originating from off-site and migrating onsite. 10/6/2014 - Reviewed the Supplemental Remedial Investigation Work Plan, dated August 2014, prepared by GZA GeoEnvironmental, Inc. (GZA). GZA proposes the installation of one monitoring in the east sidewalk of 36th Street and one monitoring well in the south sidewalk of 37th Ave. Each of these two monitoring wells will consist of a water table well and a relatively deeper well within the same boring. 10/14/2014 - Discussed with J. O'Connell and J. Vought regarding the 2 proposed cluster wells at the sidewalks of 36th Street and 37th Ave. 10/15/2014 - Reviewed the soil boring logs from the previous investigation. Most of the soil is SAND and

SILVER STAR MOTORS (Continued) **S104650601**

identified TRACE CLAY in one soil boring, TRACE SILT in some soil borings and SANDY SILT at 11-13 feet in 3 soil borings. The data suggested no continuous confine layer underneath the site. Forward the borings logs to J. O'Connell for review and advices on whether double casing for the deep wells is required. J. O'Connell replied and no need for double casing since no evidence of confining layer. Sent approval letter of the Supplemental Remedial Investigation Work Plan to JANS Realty L.P. and GZA. 11/19/2014 - Semi-Annual Groundwater Monitoring Report, dated 11/18/2014, by GZA. Monthly gauging and biannually sampling. LNAPL in GZA-1, GZA-2 and OM-1. DTW 11.5 to 12 feet. Flows to south-southwest. As of 10/22/2014, GZA-1 with 1.05 feet LNAPL; GZA-2 with o.21 feet LNAPL. Passive recovery skimmer in OM-1, minimal recovery. GZA removed the skimmer in OM-1 and will observe the LNAPL rebound. GZA-3, 57 1,2-DCE, 1.2 benzene, 40 cis-1,2-DCE, 110 PCE, 17 trans-1,2-DCE, 26 TCE. GZA recommend the use of peristaltic pump during monthly gauging events to remove any LNAPL present in the monitoring wells. email to GZA for the product removal activities. 1/6/2015 - email from Brett Engard. They have scheduled the drilling for Monday 1/12/2015. Supplemental Remedial Investigation Report, 3/2015. GZA mobilized to the site from 1/12-1/14/2015 to oversee drilling and perform sampling activities of GZA-4S/GZA-4D and GZA-5S/GZA-5D. No staining or odors were observed from site soils. The soil borings were converted into permanent, one-inch diameter groundwater monitoring well couplets. For the shallow wells, screened from 10-20 feet bgs. For the deep wells, screened from 25 to 30 feet. Groundwater was sampled on 1/13/2015. GZA-4S, 47.4 cis-1,2-dichloroethene, 19.9 MTBE, 85.9 PCE, 26.5 trans-1,2-dichloroethene, 36.1 TCE, 2.3 Vinyl chloride. GZA-4D, 16.5 cis-1,2-dichloroethene, 91.4 PCE, 8.1 trans-1,2-dichloroethene, 21.7 TCE. GZA-5S, 19.6 cis-1,2-dichloroethene, 42 PCE, 23.2 trans-1,2-dichloroethene, 19.2 TCE. GZA-5D, 10.1 1,1-dichloroethane, 25 cis-1,2-dichloroethene, 58 PCE, 30.7 trans-1,2-dichloroethene, 24.9 TCE. GZA conclude The LNAPL analysis indicated that the cVOCs, and MTBE measured in groundwater did not originate from the LNAPL associated with the former site UST. Furthermore, there exists offsite, hydraulically up-gradient, groundwater impacted by cVOCs. Chlorinated-VOCs impacted groundwater is originating from offsite and migrating onsite . 10/6/2015 - Semi-Annual Groundwater Monitoring Report, 6/18/2015. As of 4/8/2015, LNAPL in GZA-1 (0.36'), GZA-2 (0.02'). Since 11/2014, 1.5 gallons of LNAPL has been recovered from OW-1 and product recovery effort were also conducted on GZA-1 and GZA-2. Sampled groundwater 4/8/2015. GZA-3, 49.5 cis-1,2-DCE, 89.5 PCE, 25.2 trans-1,2-DCE, 29.8 TCE. GZA-4S, 47.9 cis-1,2-DCE, 110 PCE, 34.6 trans-1,2-DCE, 52.6 TCE. GZA-4D, 12.7 cis-1,2-DCE, 79.8 PCE, 5.1 trans-1,2-DCE, 16.9 TCE. OW-1, 9.6 1,1-DCE, 40.4 cis-1,2-DCE, 74.8 PCE, 47.6 trans-1,2-DCE, 43.5 TCE. 3/30/2016 Feng - This spill is transferred from J. Feng to J. Vought as per J. Vought. 12/19/2017 - Austin - Project transferred from Vought to Lakhani - end 08/06/19 - Lakhani - Spill being transferred to Sekhon."

Remarks: "CALLER CONTRACTED TO REMOVE AN OLD ABANDONED TANK ON SITE DURING REMOVAL CONTAMINATED SOIL WAS DOSCOVERED"

All Materials:

Site ID: 63864
Operable Unit ID: 822431
Operable Unit: 01
Material ID: 288964
Material Code: 0005A

SILVER STAR MOTORS (Continued) **S104650601**

Material Name:	auto waste fluids
Case No.:	Not reported
Material FA:	Petroleum
Quantity:	10.00
Units:	G
Recovered:	.00
Oxygenate:	Not reported

Name:	SILVER STAR MOTORS
Address:	36-11 NORTHERN BLVD
City,State,Zip:	LONG ISLAND CITY, NY
Spill Number/Closed Date:	0210546 / 2003-11-18
Facility ID:	0210546
Facility Type:	ER
DER Facility ID:	61621
Site ID:	63865
DEC Region:	2
Spill Cause:	Equipment Failure
Spill Class:	C3
SWIS:	4101
Spill Date:	2003-01-20
Investigator:	JXZHAO
Referred To:	Not reported
Reported to Dept:	2003-01-20
CID:	270
Water Affected:	Not reported
Spill Source:	Commercial/Industrial
Spill Notifier:	Affected Persons
Cleanup Ceased:	Not reported
Cleanup Meets Std:	False
Last Inspection:	Not reported
Recommended Penalty:	False
UST Trust:	False
Remediation Phase:	0
Date Entered In Computer:	2003-01-20
Spill Record Last Update:	2005-07-14
Spiller Name:	MIKE COHEN
Spiller Company:	SILVER STAR MOTORS
Spiller Address:	36-11 NORTHERN BL
Spiller Company:	001
Contact Name:	MIKE COHEN
DEC Memo:	"Prior to Sept, 2004 data translation this spill Lead_DEC Field was ZHAO 1/30/03 - tried to reach Jim, Statewide, and Mile, Silver Star. 1/20/2003 - Two 275 gal tanks removed. Tanks were storing hydrolic oil. 2/12/2003 - Grab samples results were received by DEC. Two floor samples showed clean results with both volatiles and semi-volitiles. North and west walls showed elevated contaminations with semi-volatiles. 2/26/2003 - Re-sampled north and west side walls one foot away from the excervation. West wall side samples at 10 feet level showed elevated levels. 4/1/2003 - Soil contamination remediation letter sent to site owner requesting that investigation must follow the DEC guidance. 9/26/2003 - Laurel Environmental has contracted for the investigation. Zhao was on scene during Geo-boring. 11/17/2003 - Final investigation report which prepared by Laurel Environmental Assoc. received by 11/12/2003. The report has indicated that a four semi-volatiles was slightly exceeded TAGM clean

SILVER STAR MOTORS (Continued) **S104650601**

up levels at one boring port at 7' to 8' below surface and two componds at another boring point 15' below surface slightly exceeded TAGM Clean up levels. Based on the report, it's not practical to remediate. The spill number is closed."

Remarks: "CONTAMINATED SOIL DISCOVERED DURING REMOVAL OF LIFTS AT SITE"

All Materials:

Site ID:	63865
Operable Unit ID:	861738
Operable Unit:	01
Material ID:	513931
Material Code:	0010
Material Name:	hydraulic oil
Case No.:	Not reported
Material FA:	Petroleum
Quantity:	.00
Units:	G
Recovered:	.00
Oxygenate:	Not reported

AS261 **CON EDISON** **NY MANIFEST** **S117315585**
NNW **34-14 34 ST** **N/A**
1/8-1/4 **QUEENS, NY 11106**
0.189 mi.
998 ft. **Site 1 of 4 in cluster AS**

Relative:
Lower

Actual:
39 ft.

NY MANIFEST:

Name:	CON EDISON
Address:	34-14 34 ST
City,State,Zip:	QUEENS, NY 11106
Country:	USA
EPA ID:	NYP004627691
Facility Status:	Not reported
Location Address 1:	34-14 34 ST
Code:	BP
Location Address 2:	SB 5340
Total Tanks:	Not reported
Location City:	QUEENS
Location State:	NY
Location Zip:	11106
Location Zip 4:	Not reported

NY MANIFEST:

EPAID:	NYP004627691
Mailing Name:	CON EDISON
Mailing Contact:	TOM TEELING
Mailing Address 1:	4 IRVING PLACE 15TH FLOOR
Mailing Address 2:	Not reported
Mailing City:	NEW YORK
Mailing State:	NY
Mailing Zip:	10003
Mailing Zip 4:	Not reported
Mailing Country:	USA
Mailing Phone:	Not reported

NY MANIFEST:

Document ID:	Not reported

CON EDISON (Continued) **S117315585**

Manifest Status:	Not reported
seq:	Not reported
Year:	Not reported
Trans1 State ID:	NJD003812047
Trans2 State ID:	Not reported
Generator Ship Date:	08/14/2014
Trans1 Recv Date:	08/14/2014
Trans2 Recv Date:	Not reported
TSD Site Recv Date:	08/14/2014
Part A Recv Date:	Not reported
Part B Recv Date:	Not reported
Generator EPA ID:	NYP004627691
Trans1 EPA ID:	Not reported
Trans2 EPA ID:	Not reported
TSDF ID 1:	NJD991291105
TSDF ID 2:	Not reported
Manifest Tracking Number:	002615194GBF
Import Indicator:	N
Export Indicator:	N
Discr Quantity Indicator:	N
Discr Type Indicator:	N
Discr Residue Indicator:	N
Discr Partial Reject Indicator:	N
Discr Full Reject Indicator:	N
Manifest Ref Number:	Not reported
Alt Facility RCRA ID:	Not reported
Alt Facility Sign Date:	Not reported
MGMT Method Type Code:	H110
Waste Code:	Not reported
Waste Code:	Not reported
Waste Code:	Not reported
Waste Code:	Not reported
Waste Code:	Not reported
Waste Code:	Not reported
Quantity:	30
Units:	G - Gallons (liquids only)* (8.3 pounds)
Number of Containers:	1
Container Type:	TT - Cargo tank, tank trucks
Handling Method:	T Chemical, physical, or biological treatment.
Specific Gravity:	1
Waste Code:	D008
Waste Code 1_2:	Not reported
Waste Code 1_3:	Not reported
Waste Code 1_4:	Not reported
Waste Code 1_5:	Not reported
Waste Code 1_6:	Not reported

AM262 **33-04 35TH AVE** **NY Spills** **S103560386**
NW **33-04 35TH AVE** **N/A**
1/8-1/4 **ASTORIA, NY**
0.189 mi.
999 ft. **Site 3 of 3 in cluster AM**

Relative:
Higher

Actual:
41 ft.

SPILLS:

Name:	33-04 35TH AVE
Address:	33-04 35TH AVE
City,State,Zip:	ASTORIA, NY
Spill Number/Closed Date:	9203559 / 1992-06-25
Facility ID:	9203559
Facility Type:	ER
DER Facility ID:	187857
Site ID:	227625
DEC Region:	2
Spill Cause:	Other
Spill Class:	C4
SWIS:	4101
Spill Date:	1992-06-16
Investigator:	KSTANG
Referred To:	Not reported
Reported to Dept:	1992-06-25
CID:	Not reported
Water Affected:	Not reported
Spill Source:	Passenger Vehicle
Spill Notifier:	Local Agency
Cleanup Ceased:	1992-06-25
Cleanup Meets Std:	True
Last Inspection:	Not reported
Recommended Penalty:	False
UST Trust:	False
Remediation Phase:	0
Date Entered In Computer:	1992-06-29
Spill Record Last Update:	2004-09-30
Spiller Name:	Not reported
Spiller Company:	LOUIS RIANO
Spiller Address:	35-06 34TH AVE
Spiller Company:	001
Contact Name:	Not reported
DEC Memo:	"Prior to Sept, 2004 data translation this spill Lead_DEC Field was TANG "
Remarks:	"NYCFD RESPONDED & FLUSHED."

All Materials:

Site ID:	227625
Operable Unit ID:	967379
Operable Unit:	01
Material ID:	411352
Material Code:	0009
Material Name:	gasoline
Case No.:	Not reported
Material FA:	Petroleum
Quantity:	15.00
Units:	G
Recovered:	.00
Oxygenate:	Not reported

AT263 **CON EDISON** **NY MANIFEST** **S117062643**
North **32-60 37TH ST** **N/A**
1/8-1/4 **ASTORIA, NY 11103**
0.189 mi.
1000 ft. **Site 1 of 4 in cluster AT**

Relative:
Higher

Actual:
43 ft.

NY MANIFEST:

Name:	CON EDISON
Address:	32-60 37TH ST
City,State,Zip:	ASTORIA, NY 11103
Country:	USA
EPA ID:	NYP004550133
Facility Status:	Not reported
Location Address 1:	FO 3260 37 ST
Code:	BP
Location Address 2:	STRUCTURE 9357
Total Tanks:	Not reported
Location City:	QUEENS
Location State:	NY
Location Zip:	11103
Location Zip 4:	Not reported

NY MANIFEST:

EPAID:	NYP004550133
Mailing Name:	CON EDISON
Mailing Contact:	TOM TEELING
Mailing Address 1:	4 IRVING PLACE 15TH FLOOR
Mailing Address 2:	Not reported
Mailing City:	NEW YORK
Mailing State:	NY
Mailing Zip:	10003
Mailing Zip 4:	Not reported
Mailing Country:	USA
Mailing Phone:	Not reported

NY MANIFEST:

Document ID:	Not reported
Manifest Status:	Not reported
seq:	Not reported
Year:	Not reported
Trans1 State ID:	NJD003812047
Trans2 State ID:	Not reported
Generator Ship Date:	06/02/2014
Trans1 Recv Date:	06/02/2014
Trans2 Recv Date:	Not reported
TSD Site Recv Date:	06/04/2014
Part A Recv Date:	Not reported
Part B Recv Date:	Not reported
Generator EPA ID:	NYP004550133
Trans1 EPA ID:	Not reported
Trans2 EPA ID:	Not reported
TSDF ID 1:	NJD991291105
TSDF ID 2:	Not reported
Manifest Tracking Number:	002423375GBF
Import Indicator:	N
Export Indicator:	N
Discr Quantity Indicator:	N
Discr Type Indicator:	N
Discr Residue Indicator:	N

CON EDISON (Continued) **S117062643**

Discr Partial Reject Indicator:	N
Discr Full Reject Indicator:	N
Manifest Ref Number:	Not reported
Alt Facility RCRA ID:	Not reported
Alt Facility Sign Date:	Not reported
MGMT Method Type Code:	H110
Waste Code:	Not reported
Waste Code:	Not reported
Waste Code:	Not reported
Waste Code:	Not reported
Waste Code:	Not reported
Waste Code:	Not reported
Quantity:	50
Units:	G - Gallons (liquids only)* (8.3 pounds)
Number of Containers:	1
Container Type:	TT - Cargo tank, tank trucks
Handling Method:	T Chemical, physical, or biological treatment.
Specific Gravity:	1
Waste Code:	D008
Waste Code 1_2:	Not reported
Waste Code 1_3:	Not reported
Waste Code 1_4:	Not reported
Waste Code 1_5:	Not reported
Waste Code 1_6:	Not reported

AT264 **CON EDISON** **NY MANIFEST** **S118087424**
North **32-60 37TH ST** **N/A**
1/8-1/4 **ASTORIA, NY 11103**
0.189 mi.
1000 ft. **Site 2 of 4 in cluster AT**

Relative: **Higher**

Actual: **43 ft.**

NY MANIFEST:

Name:	CON EDISON
Address:	32-60 37TH ST
City,State,Zip:	ASTORIA, NY 11103
Country:	USA
EPA ID:	NYP004525317
Facility Status:	Not reported
Location Address 1:	FRONT OF 32-60 & 37 ST
Code:	BP
Location Address 2:	SB9357
Total Tanks:	Not reported
Location City:	QUEENS
Location State:	NY
Location Zip:	11378
Location Zip 4:	Not reported

NY MANIFEST:

EPAID:	NYP004525317
Mailing Name:	CON EDISON
Mailing Contact:	CON EDISON
Mailing Address 1:	4 IRVING PL
Mailing Address 2:	15TH FL
Mailing City:	NEW YORK
Mailing State:	NY
Mailing Zip:	10003
Mailing Zip 4:	Not reported

CON EDISON (Continued) **S118087424**

Mailing Country:	USA
Mailing Phone:	Not reported

NY MANIFEST:

Document ID:	Not reported
Manifest Status:	Not reported
seq:	Not reported
Year:	Not reported
Trans1 State ID:	NJD003812047
Trans2 State ID:	Not reported
Generator Ship Date:	05/08/2014
Trans1 Recv Date:	05/08/2014
Trans2 Recv Date:	Not reported
TSD Site Recv Date:	05/15/2014
Part A Recv Date:	Not reported
Part B Recv Date:	Not reported
Generator EPA ID:	NYP004525317
Trans1 EPA ID:	Not reported
Trans2 EPA ID:	Not reported
TSDF ID 1:	NJD991291105
TSDF ID 2:	Not reported
Manifest Tracking Number:	002422394GBF
Import Indicator:	N
Export Indicator:	N
Discr Quantity Indicator:	N
Discr Type Indicator:	N
Discr Residue Indicator:	N
Discr Partial Reject Indicator:	N
Discr Full Reject Indicator:	N
Manifest Ref Number:	Not reported
Alt Facility RCRA ID:	Not reported
Alt Facility Sign Date:	Not reported
MGMT Method Type Code:	H110
Waste Code:	Not reported
Waste Code:	Not reported
Waste Code:	Not reported
Waste Code:	Not reported
Waste Code:	Not reported
Waste Code:	Not reported
Quantity:	60
Units:	G - Gallons (liquids only)* (8.3 pounds)
Number of Containers:	1
Container Type:	TT - Cargo tank, tank trucks
Handling Method:	T Chemical, physical, or biological treatment.
Specific Gravity:	1
Waste Code:	D008
Waste Code 1_2:	Not reported
Waste Code 1_3:	Not reported
Waste Code 1_4:	Not reported
Waste Code 1_5:	Not reported
Waste Code 1_6:	Not reported

AR265 **32-69 35TH STREET** **NY Spills** **S104496160**
NNW **32-69 35TH STREET** **N/A**
1/8-1/4 **ASTORIA, NY**
0.190 mi.
1004 ft. **Site 2 of 3 in cluster AR**

Relative: **Lower**

Actual: **38 ft.**

SPILLS:

Name:	32-69 35TH STREET
Address:	32-69 35TH STREET
City,State,Zip:	ASTORIA, NY
Spill Number/Closed Date:	9506787 / 1995-09-02
Facility ID:	9506787
Facility Type:	ER
DER Facility ID:	60617
Site ID:	62540
DEC Region:	2
Spill Cause:	Equipment Failure
Spill Class:	C4
SWIS:	4101
Spill Date:	1995-09-02
Investigator:	MCTIBBE
Referred To:	Not reported
Reported to Dept:	1995-09-02
CID:	Not reported
Water Affected:	Not reported
Spill Source:	Private Dwelling
Spill Notifier:	Other
Cleanup Ceased:	Not reported
Cleanup Meets Std:	False
Last Inspection:	Not reported
Recommended Penalty:	False
UST Trust:	False
Remediation Phase:	0
Date Entered In Computer:	1995-10-06
Spill Record Last Update:	2004-07-08
Spiller Name:	Not reported
Spiller Company:	SAME
Spiller Address:	Not reported
Spiller Company:	999
Contact Name:	Not reported
DEC Memo:	"Prior to Sept, 2004 data translation this spill Lead_DEC Field was TIBBE CLEANED BY OIL CO."
Remarks:	"DEFECTIVE OIL FILTER WHICH WAS REPLACED/ DRYZOL FOR CLEAN UP"

All Materials:

Site ID:	62540
Operable Unit ID:	1021559
Operable Unit:	01
Material ID:	364746
Material Code:	0001A
Material Name:	#2 fuel oil
Case No.:	Not reported
Material FA:	Petroleum
Quantity:	1.00
Units:	G
Recovered:	1.00
Oxygenate:	Not reported

266
ENE
1/8-1/4
0.190 mi.
1005 ft.

CON EDISON
32-61 43RD ST
ASTORIA, NY 11103

NY MANIFEST **S117063188**
N/A

Relative:
Higher

Actual:
51 ft.

NY MANIFEST:

Name:	CON EDISON
Address:	32-61 43RD ST
City,State,Zip:	ASTORIA, NY 11103
Country:	USA
EPA ID:	NYP004555934
Facility Status:	Not reported
Location Address 1:	32-61 43RD ST
Code:	BP
Location Address 2:	SB 66788
Total Tanks:	Not reported
Location City:	QUEENS
Location State:	NY
Location Zip:	11103
Location Zip 4:	Not reported

NY MANIFEST:

EPAID:	NYP004555934
Mailing Name:	CON EDISON
Mailing Contact:	TOM TEELING
Mailing Address 1:	4 IRVING PLACE 15TH FLOOR
Mailing Address 2:	Not reported
Mailing City:	NEW YORK
Mailing State:	NY
Mailing Zip:	10003
Mailing Zip 4:	Not reported
Mailing Country:	USA
Mailing Phone:	Not reported

NY MANIFEST:

Document ID:	Not reported
Manifest Status:	Not reported
seq:	Not reported
Year:	Not reported
Trans1 State ID:	NJD003812047
Trans2 State ID:	Not reported
Generator Ship Date:	06/06/2014
Trans1 Recv Date:	06/06/2014
Trans2 Recv Date:	Not reported
TSD Site Recv Date:	06/13/2014
Part A Recv Date:	Not reported
Part B Recv Date:	Not reported
Generator EPA ID:	NYP004555934
Trans1 EPA ID:	Not reported
Trans2 EPA ID:	Not reported
TSDF ID 1:	NJD991291105
TSDF ID 2:	Not reported
Manifest Tracking Number:	002422794GBF
Import Indicator:	N
Export Indicator:	N
Discr Quantity Indicator:	N
Discr Type Indicator:	N
Discr Residue Indicator:	N

CON EDISON (Continued) **S117063188**

Discr Partial Reject Indicator:	N
Discr Full Reject Indicator:	N
Manifest Ref Number:	Not reported
Alt Facility RCRA ID:	Not reported
Alt Facility Sign Date:	Not reported
MGMT Method Type Code:	H110
Waste Code:	Not reported
Waste Code:	Not reported
Waste Code:	Not reported
Waste Code:	Not reported
Waste Code:	Not reported
Waste Code:	Not reported
Quantity:	500
Units:	P - Pounds
Number of Containers:	1
Container Type:	TT - Cargo tank, tank trucks
Handling Method:	T Chemical, physical, or biological treatment.
Specific Gravity:	1
Waste Code:	D008
Waste Code 1_2:	Not reported
Waste Code 1_3:	Not reported
Waste Code 1_4:	Not reported
Waste Code 1_5:	Not reported
Waste Code 1_6:	Not reported

AS267 **CON EDISON** **NY MANIFEST** **S117315584**
NNW **34-12 34 ST** **N/A**
1/8-1/4 **QUEENS, NY 11106**
0.191 mi.
1010 ft. **Site 2 of 4 in cluster AS**

Relative: **Lower**
Actual: **39 ft.**

NY MANIFEST:

Name:	CON EDISON
Address:	34-12 34 ST
City,State,Zip:	QUEENS, NY 11106
Country:	USA
EPA ID:	NYP004627683
Facility Status:	Not reported
Location Address 1:	34-12 34 ST
Code:	BP
Location Address 2:	SB 5343
Total Tanks:	Not reported
Location City:	QUEENS
Location State:	NY
Location Zip:	11106
Location Zip 4:	Not reported

NY MANIFEST:

EPAID:	NYP004627683
Mailing Name:	CON EDISON
Mailing Contact:	TOM TEELING
Mailing Address 1:	4 IRVING PLACE 15TH FLOOR
Mailing Address 2:	Not reported
Mailing City:	NEW YORK
Mailing State:	NY
Mailing Zip:	10003
Mailing Zip 4:	Not reported

CON EDISON (Continued) **S117315584**

Mailing Country:	USA
Mailing Phone:	Not reported

NY MANIFEST:

Document ID:	Not reported
Manifest Status:	Not reported
seq:	Not reported
Year:	Not reported
Trans1 State ID:	NJD003812047
Trans2 State ID:	Not reported
Generator Ship Date:	08/14/2014
Trans1 Recv Date:	08/14/2014
Trans2 Recv Date:	Not reported
TSD Site Recv Date:	08/14/2014
Part A Recv Date:	Not reported
Part B Recv Date:	Not reported
Generator EPA ID:	NYP004627683
Trans1 EPA ID:	Not reported
Trans2 EPA ID:	Not reported
TSDF ID 1:	NJD991291105
TSDF ID 2:	Not reported
Manifest Tracking Number:	002615948GBF
Import Indicator:	N
Export Indicator:	N
Discr Quantity Indicator:	N
Discr Type Indicator:	N
Discr Residue Indicator:	N
Discr Partial Reject Indicator:	N
Discr Full Reject Indicator:	N
Manifest Ref Number:	Not reported
Alt Facility RCRA ID:	Not reported
Alt Facility Sign Date:	Not reported
MGMT Method Type Code:	H110
Waste Code:	Not reported
Waste Code:	Not reported
Waste Code:	Not reported
Waste Code:	Not reported
Waste Code:	Not reported
Waste Code:	Not reported
Quantity:	30
Units:	G - Gallons (liquids only)* (8.3 pounds)
Number of Containers:	1
Container Type:	TT - Cargo tank, tank trucks
Handling Method:	T Chemical, physical, or biological treatment.
Specific Gravity:	1
Waste Code:	D008
Waste Code 1_2:	Not reported
Waste Code 1_3:	Not reported
Waste Code 1_4:	Not reported
Waste Code 1_5:	Not reported
Waste Code 1_6:	Not reported

AK268 **SPILL NUMBER 9809207** **NY Spills** **S104648063**
WNW **36-11 33RD ST** **N/A**
1/8-1/4 **ASTORIA, NY**
0.191 mi.
1010 ft. **Site 6 of 6 in cluster AK**

Relative:
Higher

Actual:
40 ft.

SPILLS:

Name:	SPILL NUMBER 9809207
Address:	36-11 33RD ST
City,State,Zip:	ASTORIA, NY
Spill Number/Closed Date:	9809207 / 1998-11-24
Facility ID:	9809207
Facility Type:	ER
DER Facility ID:	108455
Site ID:	125392
DEC Region:	2
Spill Cause:	Equipment Failure
Spill Class:	B3
SWIS:	4101
Spill Date:	1998-10-23
Investigator:	SMSANGES
Referred To:	Not reported
Reported to Dept:	1998-10-23
CID:	366
Water Affected:	Not reported
Spill Source:	Private Dwelling
Spill Notifier:	Other
Cleanup Ceased:	Not reported
Cleanup Meets Std:	False
Last Inspection:	Not reported
Recommended Penalty:	False
UST Trust:	False
Remediation Phase:	0
Date Entered In Computer:	1998-10-23
Spill Record Last Update:	1999-01-07
Spiller Name:	Not reported
Spiller Company:	KATA KALIPES
Spiller Address:	36-11 33RD ST
Spiller Company:	001
Contact Name:	KATA KALIPES
DEC Memo:	"Prior to Sept, 2004 data translation this spill Lead_DEC Field was SANGESLAND SMALL RESIDENTIAL OIL SPILL- PETRO FIXED THE LINE AND INSTRUCTED THE HOMEOWNER TO CLEAN IT UP WITH KITTY LITTER, PACK IN PLASTIC BAGS AND BRING TO THE CURB. CALL BACK LATER, HOMEOWNER SAI HE CLEANED IT UP."
Remarks:	"leaking filter can caused spill into sewer. homeowner making arrangments to clean."

All Materials:

Site ID:	125392
Operable Unit ID:	1070348
Operable Unit:	01
Material ID:	556132
Material Code:	0001A
Material Name:	#2 fuel oil
Case No.:	Not reported
Material FA:	Petroleum
Quantity:	.00
Units:	G
Recovered:	.00

SPILL NUMBER 9809207 (Continued) **S104648063**

Oxygenate: Not reported

AU269 **CON EDISON** **NY MANIFEST** **S117316002**
NE **32-56 41 ST** **N/A**
1/8-1/4 **QUEENS, NY 11103**
0.198 mi.
1043 ft. **Site 1 of 4 in cluster AU**

Relative:
Higher

Actual:
46 ft.

NY MANIFEST:

Name:	CON EDISON
Address:	32-56 41 ST
City,State,Zip:	QUEENS, NY 11103
Country:	USA
EPA ID:	NYP004632261
Facility Status:	Not reported
Location Address 1:	32-56 41 ST
Code:	BP
Location Address 2:	SB60504
Total Tanks:	Not reported
Location City:	QUEENS
Location State:	NY
Location Zip:	11103
Location Zip 4:	Not reported

NY MANIFEST:

EPAID:	NYP004632261
Mailing Name:	CON EDISON
Mailing Contact:	CON EDISON
Mailing Address 1:	4 IRVING PL
Mailing Address 2:	15TH FL
Mailing City:	NEW YORK
Mailing State:	NY
Mailing Zip:	10003
Mailing Zip 4:	Not reported
Mailing Country:	USA
Mailing Phone:	Not reported

NY MANIFEST:

Document ID:	Not reported
Manifest Status:	Not reported
seq:	Not reported
Year:	Not reported
Trans1 State ID:	NJD003812047
Trans2 State ID:	Not reported
Generator Ship Date:	08/19/2014
Trans1 Recv Date:	08/19/2014
Trans2 Recv Date:	Not reported
TSD Site Recv Date:	08/20/2014
Part A Recv Date:	Not reported
Part B Recv Date:	Not reported
Generator EPA ID:	NYP004632261
Trans1 EPA ID:	Not reported
Trans2 EPA ID:	Not reported
TSDF ID 1:	NJD991291105
TSDF ID 2:	Not reported
Manifest Tracking Number:	002616476GBF
Import Indicator:	N

CON EDISON (Continued) **S117316002**

Export Indicator:	N
Discr Quantity Indicator:	N
Discr Type Indicator:	N
Discr Residue Indicator:	N
Discr Partial Reject Indicator:	N
Discr Full Reject Indicator:	N
Manifest Ref Number:	Not reported
Alt Facility RCRA ID:	Not reported
Alt Facility Sign Date:	Not reported
MGMT Method Type Code:	H110
Waste Code:	Not reported
Waste Code:	Not reported
Waste Code:	Not reported
Waste Code:	Not reported
Waste Code:	Not reported
Waste Code:	Not reported
Quantity:	50
Units:	G - Gallons (liquids only)* (8.3 pounds)
Number of Containers:	1
Container Type:	TT - Cargo tank, tank trucks
Handling Method:	T Chemical, physical, or biological treatment.
Specific Gravity:	1
Waste Code:	D008
Waste Code 1_2:	Not reported
Waste Code 1_3:	Not reported
Waste Code 1_4:	Not reported
Waste Code 1_5:	Not reported
Waste Code 1_6:	Not reported

AT270 **SPILL NUMBER 9908697** **NY LTANKS** **S104620562**
North **32-57 36TH ST** **NY Spills** **N/A**
1/8-1/4 **ASTORIA, NY**
0.198 mi.
1046 ft. **Site 3 of 4 in cluster AT**

Relative: **Lower**

Actual: **39 ft.**

LTANKS:

Name:	SPILL NUMBER 9908697
Address:	32-57 36TH ST
City,State,Zip:	ASTORIA, NY
Spill Number/Closed Date:	9908697 / 1999-11-26
Facility ID:	9908697
Site ID:	105377
Spill Date:	1999-10-15
Spill Cause:	Tank Failure
Spill Source:	Institutional, Educational, Gov., Other
Spill Class:	B3
Cleanup Ceased:	Not reported
SWIS:	4101
Investigator:	O'DOWD
Referred To:	Not reported
Reported to Dept:	1999-10-18
CID:	322
Water Affected:	Not reported
Spill Notifier:	Local Agency
Last Inspection:	Not reported
Recommended Penalty:	False
Meets Standard:	False

SPILL NUMBER 9908697 (Continued) **S104620562**

UST Involvement:	False
Remediation Phase:	0
Date Entered In Computer:	1999-10-18
Spill Record Last Update:	2003-09-23
Spiller Name:	Not reported
Spiller Company:	Not reported
Spiller Address:	32-57 36TH ST
Spiller County:	001
Spiller Contact:	Not reported
Spiller Phone:	Not reported
Spiller Extention:	Not reported
DEC Region:	2
DER Facility ID:	92970
DEC Memo:	""
Remarks:	"there was a leaking tank from a tank in the basement - this was noticed when oil stain was seen on the outside of the building - fire dept responded on friday sometime - spill is contained in basement "

All Materials:

Site ID:	105377
Operable Unit ID:	1087367
Operable Unit:	01
Material ID:	553052
Material Code:	0001A
Material Name:	#2 fuel oil
Case No.:	Not reported
Material FA:	Petroleum
Quantity:	.00
Units:	G
Recovered:	.00
Oxygenate:	Not reported

SPILLS:

Name:	SPILL NUMBER 9909017
Address:	32-57 36TH ST
City,State,Zip:	ASTORIA, NY
Spill Number/Closed Date:	9909017 / 2004-02-02
Facility ID:	9909017
Facility Type:	ER
DER Facility ID:	92970
Site ID:	105378
DEC Region:	2
Spill Cause:	Unknown
Spill Class:	B1
SWIS:	4101
Spill Date:	1999-10-10
Investigator:	SIGONA
Referred To:	Not reported
Reported to Dept:	1999-10-25
CID:	252
Water Affected:	Not reported
Spill Source:	Private Dwelling
Spill Notifier:	Affected Persons
Cleanup Ceased:	Not reported
Cleanup Meets Std:	False
Last Inspection:	Not reported

SPILL NUMBER 9908697 (Continued) **S104620562**

Recommended Penalty:	False
UST Trust:	False
Remediation Phase:	0
Date Entered In Computer:	1999-10-25
Spill Record Last Update:	2004-02-02
Spiller Name:	Not reported
Spiller Company:	UNK
Spiller Address:	Not reported
Spiller Company:	999
Contact Name:	Not reported
DEC Memo:	""
Remarks:	"STRONG ODOR CONTINUES TO LINGER CAUSING TENANTS TO FEEL ILL. NO FURTHER INFO AVAILABLE AT THIS TIME."

All Materials:

Site ID:	105378
Operable Unit ID:	1087693
Operable Unit:	01
Material ID:	298115
Material Code:	0001A
Material Name:	#2 fuel oil
Case No.:	Not reported
Material FA:	Petroleum
Quantity:	.00
Units:	G
Recovered:	.00
Oxygenate:	Not reported

AV271 **KLETT MFG CO INC** **RCRA NonGen / NLR** **1000421424**
WSW **37-06 36TH ST** **FINDS** **NYD982738387**
1/8-1/4 **LONG ISLAND CITY, NY 11101** **ECHO**
0.201 mi. **NY MANIFEST**
1060 ft. **Site 1 of 7 in cluster AV**

Relative: **Lower**
Actual: **23 ft.**

RCRA NonGen / NLR:

Date Form Received by Agency:		2007-01-01 00:00:00.0
Handler Name:	KLETT MFG CO INC	
Handler Address:		37-06 36TH ST
Handler City,State,Zip:		LONG ISLAND CITY, NY 11101
EPA ID:		NYD982738387
Contact Name:		Not reported
Contact Address:		36TH ST
Contact City,State,Zip:		LONG ISLAND CITY, NY 11101
Contact Telephone:		Not reported
Contact Fax:		Not reported
Contact Email:		Not reported
Contact Title:		Not reported
EPA Region:		02
Land Type:		Not reported
Federal Waste Generator Description:		Not a generator, verified
Non-Notifier:		Not reported
Biennial Report Cycle:		Not reported
Accessibility:		Not reported
Active Site Indicator:		Not reported
State District Owner:		NY
State District:		NYSDEC R2
Mailing Address:		36TH ST

KLETT MFG CO INC (Continued) **1000421424**

Mailing City,State,Zip:	LONG ISLAND CITY, NY 11101
Owner Name:	LOWENBERG, CHARES PRESIDENT
Owner Type:	Private
Operator Name:	LOWENBERG, CHARES PRESIDENT
Operator Type:	Private
Short-Term Generator Activity:	No
Importer Activity:	No
Mixed Waste Generator:	No
Transporter Activity:	No
Transfer Facility Activity:	No
Recycler Activity with Storage:	No
Small Quantity On-Site Burner Exemption:	No
Smelting Melting and Refining Furnace Exemption:	No
Underground Injection Control:	No
Off-Site Waste Receipt:	No
Universal Waste Indicator:	No
Universal Waste Destination Facility:	No
Federal Universal Waste:	No
Active Site Fed-Reg Treatment Storage and Disposal Facility:	Not reported
Active Site Converter Treatment storage and Disposal Facility:	Not reported
Active Site State-Reg Treatment Storage and Disposal Facility:	Not reported
Active Site State-Reg Handler:	---
Federal Facility Indicator:	Not reported
Hazardous Secondary Material Indicator:	NN
Sub-Part K Indicator:	Not reported
Commercial TSD Indicator:	No
Treatment Storage and Disposal Type:	Not reported
2018 GPRA Permit Baseline:	Not on the Baseline
2018 GPRA Renewals Baseline:	Not on the Baseline
Permit Renewals Workload Universe:	Not reported
Permit Workload Universe:	Not reported
Permit Progress Universe:	Not reported
Post-Closure Workload Universe:	Not reported
Closure Workload Universe:	Not reported
202 GPRA Corrective Action Baseline:	No
Corrective Action Workload Universe:	No
Subject to Corrective Action Universe:	No
Non-TSDFs Where RCRA CA has Been Imposed Universe:	No
TSDFs Potentially Subject to CA Under 3004 (u)/(v) Universe:	No
TSDFs Only Subject to CA under Discretionary Auth Universe:	No
Corrective Action Priority Ranking:	No NCAPS ranking
Environmental Control Indicator:	No
Institutional Control Indicator:	No
Human Exposure Controls Indicator:	N/A
Groundwater Controls Indicator:	N/A
Operating TSDF Universe:	Not reported
Full Enforcement Universe:	Not reported
Significant Non-Complier Universe:	No
Unaddressed Significant Non-Complier Universe:	No
Addressed Significant Non-Complier Universe:	No
Significant Non-Complier With a Compliance Schedule Universe:	No
Financial Assurance Required:	Not reported
Handler Date of Last Change:	2015-04-14 00:00:00.0
Recognized Trader-Importer:	No
Recognized Trader-Exporter:	No
Importer of Spent Lead Acid Batteries:	No
Exporter of Spent Lead Acid Batteries:	No

KLETT MFG CO INC (Continued) **1000421424**

Recycler Activity Without Storage: Not reported
Manifest Broker: Not reported
Sub-Part P Indicator: No

Hazardous Waste Summary:
Waste Code: F001
Waste Description: THE FOLLOWING SPENT HALOGENATED SOLVENTS USED IN DEGREASING: TETRACHLOROETHYLENE, TRICHLORETHYLENE, METHYLENE CHLORIDE, 1,1,1-TRICHLOROETHANE, CARBON TETRACHLORIDE AND CHLORINATED FLUOROCARBONS; ALL SPENT SOLVENT MIXTURES/BLENDS USED IN DEGREASING CONTAINING, BEFORE USE, A TOTAL OF TEN PERCENT OR MORE (BY VOLUME) OF ONE OR MORE OF THE ABOVE HALOGENATED SOLVENTS OR THOSE SOLVENTS LISTED IN F002, F004, AND F005; AND STILL BOTTOMS FROM THE RECOVERY OF THESE SPENT SOLVENTS AND SPENT SOLVENT MIXTURES.

Waste Code: U228
Waste Description: ETHENE, TRICHLORO- (OR) TRICHLOROETHYLENE

Handler - Owner Operator:
Owner/Operator Indicator: Operator
Owner/Operator Name: LOWENBERG, CHARES PRESIDENT
Legal Status: Private
Date Became Current: Not reported
Date Ended Current: Not reported
Owner/Operator Address: NOT REQUIRED
Owner/Operator City,State,Zip: NOT REQUIRED, WY 99999
Owner/Operator Telephone: 212-555-1212
Owner/Operator Telephone Ext: Not reported
Owner/Operator Fax: Not reported
Owner/Operator Email: Not reported

Owner/Operator Indicator: Owner
Owner/Operator Name: LOWENBERG, CHARES PRESIDENT
Legal Status: Private
Date Became Current: Not reported
Date Ended Current: Not reported
Owner/Operator Address: NOT REQUIRED
Owner/Operator City,State,Zip: NOT REQUIRED, WY 99999
Owner/Operator Telephone: 212-555-1212
Owner/Operator Telephone Ext: Not reported
Owner/Operator Fax: Not reported
Owner/Operator Email: Not reported

Owner/Operator Indicator: Owner
Owner/Operator Name: LOWENBERG, CHARES PRESIDENT
Legal Status: Private
Date Became Current: Not reported
Date Ended Current: Not reported
Owner/Operator Address: NOT REQUIRED
Owner/Operator City,State,Zip: NOT REQUIRED, WY 99999
Owner/Operator Telephone: 212-555-1212
Owner/Operator Telephone Ext: Not reported
Owner/Operator Fax: Not reported
Owner/Operator Email: Not reported

KLETT MFG CO INC (Continued) **1000421424**

Historic Generators:

Receive Date:	1999-07-08 00:00:00.0
Handler Name: KLETT MFG CO INC	
Federal Waste Generator Description:	Not a generator, verified
State District Owner:	NY
Large Quantity Handler of Universal Waste:	No
Recognized Trader Importer:	No
Recognized Trader Exporter:	No
Spent Lead Acid Battery Importer:	No
Spent Lead Acid Battery Exporter:	No
Current Record:	No
Non Storage Recycler Activity:	Not reported
Electronic Manifest Broker:	Not reported

Receive Date:	2006-01-01 00:00:00.0
Handler Name: KLETT MFG CO INC	
Federal Waste Generator Description:	Not a generator, verified
State District Owner:	NY
Large Quantity Handler of Universal Waste:	No
Recognized Trader Importer:	No
Recognized Trader Exporter:	No
Spent Lead Acid Battery Importer:	No
Spent Lead Acid Battery Exporter:	No
Current Record:	No
Non Storage Recycler Activity:	Not reported
Electronic Manifest Broker:	Not reported

Receive Date:	2007-01-01 00:00:00.0
Handler Name: KLETT MFG CO INC	
Federal Waste Generator Description:	Not a generator, verified
State District Owner:	NY
Large Quantity Handler of Universal Waste:	No
Recognized Trader Importer:	No
Recognized Trader Exporter:	No
Spent Lead Acid Battery Importer:	No
Spent Lead Acid Battery Exporter:	No
Current Record:	Yes
Non Storage Recycler Activity:	Not reported
Electronic Manifest Broker:	Not reported

Receive Date:	1989-06-19 00:00:00.0
Handler Name: KLETT MFG CO INC	
Federal Waste Generator Description:	Small Quantity Generator
State District Owner:	NY
Large Quantity Handler of Universal Waste:	No
Recognized Trader Importer:	No
Recognized Trader Exporter:	No
Spent Lead Acid Battery Importer:	No
Spent Lead Acid Battery Exporter:	No
Current Record:	No
Non Storage Recycler Activity:	Not reported
Electronic Manifest Broker:	Not reported

List of NAICS Codes and Descriptions:

NAICS Codes:	No NAICS Codes Found

KLETT MFG CO INC (Continued) **1000421424**

Facility Has Received Notices of Violations:
Violations: No Violations Found

Evaluation Action Summary:
Evaluations: No Evaluations Found

FINDS:
Registry ID: 110019701875

Click Here:

Environmental Interest/Information System:
FIS (New York - Facility Information System) is New York's Department of Environmental Conservation (DEC) information system for tracking environmental facility information found across the State.
Registry ID: 110004430857

Click Here:

Environmental Interest/Information System:
RCRAInfo is a national information system that supports the Resource Conservation and Recovery Act (RCRA) program through the tracking of events and activities related to facilities that generate, transport, and treat, store, or dispose of hazardous waste. RCRAInfo allows RCRA program staff to track the notification, permit, compliance, and corrective action activities required under RCRA.

Click this hyperlink while viewing on your computer to access additional FINDS: detail in the EDR Site Report.

ECHO:
Envid: 1000421424
Registry ID: 110004430857
DFR URL: http://echo.epa.gov/detailed-facility-report?fid=110004430857
Name: KLETT MFG CO INC
Address: 37-06 36TH ST
City,State,Zip: LONG ISLAND CITY, NY 11101

NY MANIFEST:
Name: KLETT MANUFACTURING COMPANY INCORPORATED
Address: 37-06 36TH ST
City,State,Zip: LONG ISLAND CITY, NY 11101
Country: USA
EPA ID: NYD982738387
Facility Status: Not reported
Location Address 1: 37-06 36TH STREET
Code: BP
Location Address 2: Not reported
Total Tanks: Not reported
Location City: LONG ISLAND CITY
Location State: NY
Location Zip: 11101
Location Zip 4: Not reported

NY MANIFEST:
EPAID: NYD982738387

KLETT MFG CO INC (Continued) **1000421424**

Mailing Name:	KLETT MANUFACTURING COMPANY INCORPORATED
Mailing Contact:	KLETT MANUFACTURING COMPANY INCORPORATED
Mailing Address 1:	37-06 36TH STREET
Mailing Address 2:	Not reported
Mailing City:	LONG ISLAND CITY
Mailing State:	NY
Mailing Zip:	11101
Mailing Zip 4:	Not reported
Mailing Country:	USA
Mailing Phone:	7182897805

NY MANIFEST:

Document ID:	NYB5718951
Manifest Status:	C
seq:	Not reported
Year:	1992
Trans1 State ID:	PD9938
Trans2 State ID:	Not reported
Generator Ship Date:	10/01/1992
Trans1 Recv Date:	10/01/1992
Trans2 Recv Date:	/ /
TSD Site Recv Date:	10/01/1992
Part A Recv Date:	10/22/1992
Part B Recv Date:	10/21/1992
Generator EPA ID:	NYD982738387
Trans1 EPA ID:	NYD082785429
Trans2 EPA ID:	Not reported
TSDF ID 1:	NYD082785429
TSDF ID 2:	Not reported
Manifest Tracking Number:	Not reported
Import Indicator:	Not reported
Export Indicator:	Not reported
Discr Quantity Indicator:	Not reported
Discr Type Indicator:	Not reported
Discr Residue Indicator:	Not reported
Discr Partial Reject Indicator:	Not reported
Discr Full Reject Indicator:	Not reported
Manifest Ref Number:	Not reported
Alt Facility RCRA ID:	Not reported
Alt Facility Sign Date:	Not reported
MGMT Method Type Code:	Not reported
Waste Code:	F001 - UNKNOWN
Waste Code:	Not reported
Waste Code:	Not reported
Waste Code:	Not reported
Waste Code:	Not reported
Waste Code:	Not reported
Quantity:	00050
Units:	G - Gallons (liquids only)* (8.3 pounds)
Number of Containers:	002
Container Type:	DM - Metal drums, barrels
Handling Method:	R Material recovery of more than 75 percent of the total material.
Specific Gravity:	145

AS272 **34-23 33RD ST** **NY Spills** **S104647979**
NW **34-23 33RD ST** **N/A**
1/8-1/4 **ASTORIA, NY**
0.203 mi.
1073 ft. **Site 3 of 4 in cluster AS**

Relative:
Higher

Actual:
45 ft.

SPILLS:

Name:	34-23 33RD ST
Address:	34-23 33RD ST
City,State,Zip:	ASTORIA, NY
Spill Number/Closed Date:	9808492 / 1998-12-07
Facility ID:	9808492
Facility Type:	ER
DER Facility ID:	144655
Site ID:	171878
DEC Region:	2
Spill Cause:	Equipment Failure
Spill Class:	B3
SWIS:	4101
Spill Date:	1998-10-08
Investigator:	MMMULQUE
Referred To:	Not reported
Reported to Dept:	1998-10-08
CID:	233
Water Affected:	Not reported
Spill Source:	Private Dwelling
Spill Notifier:	Other
Cleanup Ceased:	Not reported
Cleanup Meets Std:	False
Last Inspection:	Not reported
Recommended Penalty:	False
UST Trust:	False
Remediation Phase:	0
Date Entered In Computer:	1998-10-08
Spill Record Last Update:	2007-03-02
Spiller Name:	JOHN WALKER
Spiller Company:	JOHN WALKER
Spiller Address:	3423 33RD ST
Spiller Company:	001
Contact Name:	Not reported
DEC Memo:	"Prior to Sept, 2004 data translation this spill Lead_DEC Field was MULQUEEN CLEANED UP BY PETRO ON OCTOBER 9TH. NO MORE THAN 7 GALLONS OF FUEL SPILLED ALL OF WHICH WAS IN THE CUT OUT AREA."
Remarks:	"u/g oil line appears to be leaking line and tank has been shut down and furnace was placed on oil cans unable to contact homeowner at this point will attempt to do so and arrange repair and clean up"

All Materials:

Site ID:	171878
Operable Unit ID:	1069685
Operable Unit:	01
Material ID:	315996
Material Code:	0001A
Material Name:	#2 fuel oil
Case No.:	Not reported
Material FA:	Petroleum
Quantity:	.00
Units:	G
Recovered:	.00
Oxygenate:	Not reported

AW273 **CON EDISON** **NY MANIFEST** **S117315885**
East **32-76 46 ST** **N/A**
1/8-1/4 **QUEENS, NY 11103**
0.207 mi.
1093 ft. **Site 1 of 2 in cluster AW**

Relative:
Higher

Actual:
49 ft.

NY MANIFEST:

Name:	CON EDISON
Address:	32-76 46 ST
City,State,Zip:	QUEENS, NY 11103
Country:	USA
EPA ID:	NYP004630935
Facility Status:	Not reported
Location Address 1:	32-76 46 ST
Code:	BP
Location Address 2:	STRUCTURE 61659
Total Tanks:	Not reported
Location City:	QUEENS
Location State:	NY
Location Zip:	11103
Location Zip 4:	Not reported

NY MANIFEST:

EPAID:	NYP004630935
Mailing Name:	CON EDISON
Mailing Contact:	TOM TEELING
Mailing Address 1:	4 IRVING PLACE 15TH FLOOR
Mailing Address 2:	Not reported
Mailing City:	NEW YORK
Mailing State:	NY
Mailing Zip:	10003
Mailing Zip 4:	Not reported
Mailing Country:	USA
Mailing Phone:	Not reported

NY MANIFEST:

Document ID:	Not reported
Manifest Status:	Not reported
seq:	Not reported
Year:	Not reported
Trans1 State ID:	NJD003812047
Trans2 State ID:	Not reported
Generator Ship Date:	08/18/2014
Trans1 Recv Date:	08/18/2014
Trans2 Recv Date:	Not reported
TSD Site Recv Date:	08/20/2014
Part A Recv Date:	Not reported
Part B Recv Date:	Not reported
Generator EPA ID:	NYP004630935
Trans1 EPA ID:	Not reported
Trans2 EPA ID:	Not reported
TSDF ID 1:	NJD991291105
TSDF ID 2:	Not reported
Manifest Tracking Number:	002616176GBF
Import Indicator:	N
Export Indicator:	N
Discr Quantity Indicator:	N
Discr Type Indicator:	N
Discr Residue Indicator:	N

CON EDISON (Continued) **S117315885**

Discr Partial Reject Indicator:	N
Discr Full Reject Indicator:	N
Manifest Ref Number:	Not reported
Alt Facility RCRA ID:	Not reported
Alt Facility Sign Date:	Not reported
MGMT Method Type Code:	H110
Waste Code:	Not reported
Waste Code:	Not reported
Waste Code:	Not reported
Waste Code:	Not reported
Waste Code:	Not reported
Waste Code:	Not reported
Quantity:	50
Units:	G - Gallons (liquids only)* (8.3 pounds)
Number of Containers:	1
Container Type:	TT - Cargo tank, tank trucks
Handling Method:	T Chemical, physical, or biological treatment.
Specific Gravity:	1
Waste Code:	D008
Waste Code 1_2:	Not reported
Waste Code 1_3:	Not reported
Waste Code 1_4:	Not reported
Waste Code 1_5:	Not reported
Waste Code 1_6:	Not reported

AX274 **NEW YORK PRESBYTERIAN CHURCH** **RCRA NonGen / NLR** **1005905785**
SE **43-23 37TH AVE** **FINDS** **NYR000108696**
1/8-1/4 **LONG ISLAND CITY, NY 11101** **ECHO**
0.207 mi. **NY MANIFEST**
1095 ft. **Site 1 of 7 in cluster AX**

Relative: **Higher**
Actual: **44 ft.**

RCRA NonGen / NLR:

Date Form Received by Agency:	2007-01-01 00:00:00.0
Handler Name:	NEW YORK PRESBYTERIAN CHURCH
Handler Address:	43-23 37TH AVE
Handler City,State,Zip:	LONG ISLAND CITY, NY 11101
EPA ID:	NYR000108696
Contact Name:	RICHARD PARK
Contact Address:	37TH AVE
Contact City,State,Zip:	LONG ISLAND CITY, NY 11101
Contact Telephone:	212-971-9053
Contact Fax:	Not reported
Contact Email:	Not reported
Contact Title:	Not reported
EPA Region:	02
Land Type:	Private
Federal Waste Generator Description:	Not a generator, verified
Non-Notifier:	Not reported
Biennial Report Cycle:	Not reported
Accessibility:	Not reported
Active Site Indicator:	Not reported
State District Owner:	NY
State District:	NYSDEC R2
Mailing Address:	37TH AVE
Mailing City,State,Zip:	LONG ISLAND CITY, NY 11101
Owner Name:	NEW YORK PRESBYTERIAN CHURCH
Owner Type:	Private

NEW YORK PRESBYTERIAN CHURCH (Continued) **1005905785**

Operator Name:	NEW YORK PRESBYTERIAN CHURCH
Operator Type:	Private
Short-Term Generator Activity:	No
Importer Activity:	No
Mixed Waste Generator:	No
Transporter Activity:	No
Transfer Facility Activity:	No
Recycler Activity with Storage:	No
Small Quantity On-Site Burner Exemption:	No
Smelting Melting and Refining Furnace Exemption:	No
Underground Injection Control:	No
Off-Site Waste Receipt:	No
Universal Waste Indicator:	No
Universal Waste Destination Facility:	No
Federal Universal Waste:	No
Active Site Fed-Reg Treatment Storage and Disposal Facility:	Not reported
Active Site Converter Treatment storage and Disposal Facility:	Not reported
Active Site State-Reg Treatment Storage and Disposal Facility:	Not reported
Active Site State-Reg Handler:	---
Federal Facility Indicator:	Not reported
Hazardous Secondary Material Indicator:	NN
Sub-Part K Indicator:	Not reported
Commercial TSD Indicator:	No
Treatment Storage and Disposal Type:	Not reported
2018 GPRA Permit Baseline:	Not on the Baseline
2018 GPRA Renewals Baseline:	Not on the Baseline
Permit Renewals Workload Universe:	Not reported
Permit Workload Universe:	Not reported
Permit Progress Universe:	Not reported
Post-Closure Workload Universe:	Not reported
Closure Workload Universe:	Not reported
202 GPRA Corrective Action Baseline:	No
Corrective Action Workload Universe:	No
Subject to Corrective Action Universe:	No
Non-TSDFs Where RCRA CA has Been Imposed Universe:	No
TSDFs Potentially Subject to CA Under 3004 (u)/(v) Universe:	No
TSDFs Only Subject to CA under Discretionary Auth Universe:	No
Corrective Action Priority Ranking:	No NCAPS ranking
Environmental Control Indicator:	No
Institutional Control Indicator:	No
Human Exposure Controls Indicator:	N/A
Groundwater Controls Indicator:	N/A
Operating TSDF Universe:	Not reported
Full Enforcement Universe:	Not reported
Significant Non-Complier Universe:	No
Unaddressed Significant Non-Complier Universe:	No
Addressed Significant Non-Complier Universe:	No
Significant Non-Complier With a Compliance Schedule Universe:	No
Financial Assurance Required:	Not reported
Handler Date of Last Change:	2015-04-14 00:00:00.0
Recognized Trader-Importer:	No
Recognized Trader-Exporter:	No
Importer of Spent Lead Acid Batteries:	No
Exporter of Spent Lead Acid Batteries:	No
Recycler Activity Without Storage:	Not reported
Manifest Broker:	Not reported
Sub-Part P Indicator:	No

NEW YORK PRESBYTERIAN CHURCH (Continued) **1005905785**

Hazardous Waste Summary:
Waste Code: D001
Waste Description: IGNITABLE WASTE

Waste Code: F003
Waste Description: THE FOLLOWING SPENT NONHALOGENATED SOLVENTS: XYLENE, ACETONE, ETHYL ACETATE, ETHYL BENZENE, ETHYL ETHER, METHYL ISOBUTYL KETONE, N-BUTYL ALCOHOL, CYCLOHEXANONE, AND METHANOL; ALL SPENT SOLVENT MIXTURES/BLENDS CONTAINING, BEFORE USE, ONLY THE ABOVE SPENT NONHALOGENATED SOLVENTS; AND ALL SPENT SOLVENT MIXTURES/BLENDS CONTAINING, BEFORE USE, ONE OR MORE OF THE ABOVE NONHALOGENATED SOLVENTS, AND A TOTAL OF TEN PERCENT OR MORE (BY VOLUME) OF ONE OR MORE OF THOSE SOLVENTS LISTED IN F001, F002, F004, AND F005; AND STILL BOTTOMS FROM THE RECOVERY OF THESE SPENT SOLVENTS AND SPENT SOLVENT MIXTURES.

Handler - Owner Operator:
Owner/Operator Indicator: Owner
Owner/Operator Name: NEW YORK PRESBYTERIAN CHURCH
Legal Status: Private
Date Became Current: Not reported
Date Ended Current: Not reported
Owner/Operator Address: 43-23 37TH AVE
Owner/Operator City,State,Zip: LONG ISLAND CITY, NY 11101
Owner/Operator Telephone: 212-971-9053
Owner/Operator Telephone Ext: Not reported
Owner/Operator Fax: Not reported
Owner/Operator Email: Not reported

Owner/Operator Indicator: Owner
Owner/Operator Name: NEW YORK PRESBYTERIAN CHURCH
Legal Status: Private
Date Became Current: 2001-01-01 00:00:00.
Date Ended Current: Not reported
Owner/Operator Address: 43-23 37TH AVE
Owner/Operator City,State,Zip: LONG ISLAND CITY, NY 11101
Owner/Operator Telephone: 212-971-9053
Owner/Operator Telephone Ext: Not reported
Owner/Operator Fax: Not reported
Owner/Operator Email: Not reported

Owner/Operator Indicator: Operator
Owner/Operator Name: NEW YORK PRESBYTERIAN CHURCH
Legal Status: Private
Date Became Current: 2001-01-01 00:00:00.
Date Ended Current: Not reported
Owner/Operator Address: 43-23 37TH AVE
Owner/Operator City,State,Zip: LONG ISLAND CITY, NY 11101
Owner/Operator Telephone: 212-971-9053
Owner/Operator Telephone Ext: Not reported
Owner/Operator Fax: Not reported
Owner/Operator Email: Not reported

Historic Generators:
Receive Date: 2006-01-01 00:00:00.0
Handler Name: NEW YORK PRESBYTERIAN CHURCH

NEW YORK PRESBYTERIAN CHURCH (Continued) **1005905785**

Federal Waste Generator Description: Not a generator, verified
State District Owner: NY
Large Quantity Handler of Universal Waste: No
Recognized Trader Importer: No
Recognized Trader Exporter: No
Spent Lead Acid Battery Importer: No
Spent Lead Acid Battery Exporter: No
Current Record: No
Non Storage Recycler Activity: Not reported
Electronic Manifest Broker: Not reported

Receive Date: 2007-01-01 00:00:00.0
Handler Name: NEW YORK PRESBYTERIAN CHURCH
Federal Waste Generator Description: Not a generator, verified
State District Owner: NY
Large Quantity Handler of Universal Waste: No
Recognized Trader Importer: No
Recognized Trader Exporter: No
Spent Lead Acid Battery Importer: No
Spent Lead Acid Battery Exporter: No
Current Record: Yes
Non Storage Recycler Activity: Not reported
Electronic Manifest Broker: Not reported

Receive Date: 2002-08-16 00:00:00.0
Handler Name: NEW YORK PRESBYTERIAN CHURCH
Federal Waste Generator Description: Large Quantity Generator
State District Owner: NY
Large Quantity Handler of Universal Waste: No
Recognized Trader Importer: No
Recognized Trader Exporter: No
Spent Lead Acid Battery Importer: No
Spent Lead Acid Battery Exporter: No
Current Record: No
Non Storage Recycler Activity: Not reported
Electronic Manifest Broker: Not reported

List of NAICS Codes and Descriptions:
NAICS Codes: No NAICS Codes Found

Facility Has Received Notices of Violations:
Violations: No Violations Found

Evaluation Action Summary:
Evaluations: No Evaluations Found

FINDS:
Registry ID: 110013301541

Click Here:

Environmental Interest/Information System:
RCRAInfo is a national information system that supports the Resource Conservation and Recovery Act (RCRA) program through the tracking of events and activities related to facilities that generate, transport,

NEW YORK PRESBYTERIAN CHURCH (Continued) **1005905785**

and treat, store, or dispose of hazardous waste. RCRAInfo allows RCRA program staff to track the notification, permit, compliance, and corrective action activities required under RCRA.

Click this hyperlink while viewing on your computer to access additional FINDS: detail in the EDR Site Report.

ECHO:

Envid:	1005905785
Registry ID:	110013301541
DFR URL:	http://echo.epa.gov/detailed-facility-report?fid=110013301541
Name:	NEW YORK PRESBYTERIAN CHURCH
Address:	43-23 37TH AVE
City,State,Zip:	LONG ISLAND CITY, NY 11101

NY MANIFEST:

Name:	PRESBYTERIAN CHURCH
Address:	43-23 37TH AVE
City,State,Zip:	LONG ISLAND CITY, NY 11101
Country:	USA
EPA ID:	NYR000108696
Facility Status:	Not reported
Location Address 1:	42-23 37TH AVE
Code:	BP
Location Address 2:	Not reported
Total Tanks:	Not reported
Location City:	LONG ISLAND CITY
Location State:	NY
Location Zip:	11101
Location Zip 4:	Not reported

NY MANIFEST:

EPAID:	NYR000108696
Mailing Name:	PRESBYTERIAN CHURCH
Mailing Contact:	JOE FAMIGLIETTI
Mailing Address 1:	42-23 37TH AVE
Mailing Address 2:	Not reported
Mailing City:	LONG ISLAND CITY
Mailing State:	NY
Mailing Zip:	11101
Mailing Zip 4:	Not reported
Mailing Country:	USA
Mailing Phone:	6314358900

NY MANIFEST:

Document ID:	NJA4076988
Manifest Status:	Not reported
seq:	01
Year:	2002
Trans1 State ID:	S2265
Trans2 State ID:	Not reported
Generator Ship Date:	08/23/2002
Trans1 Recv Date:	08/23/2002
Trans2 Recv Date:	Not reported
TSD Site Recv Date:	09/06/2002
Part A Recv Date:	Not reported
Part B Recv Date:	Not reported

NEW YORK PRESBYTERIAN CHURCH (Continued) **1005905785**

Generator EPA ID:	NYR000108696
Trans1 EPA ID:	NJD054126164
Trans2 EPA ID:	Not reported
TSDF ID 1:	NJD045995693
TSDF ID 2:	Not reported
Manifest Tracking Number:	Not reported
Import Indicator:	Not reported
Export Indicator:	Not reported
Discr Quantity Indicator:	Not reported
Discr Type Indicator:	Not reported
Discr Residue Indicator:	Not reported
Discr Partial Reject Indicator:	Not reported
Discr Full Reject Indicator:	Not reported
Manifest Ref Number:	Not reported
Alt Facility RCRA ID:	Not reported
Alt Facility Sign Date:	Not reported
MGMT Method Type Code:	Not reported
Waste Code:	D018 - BENZENE 0.5 MG/L TCLP
Waste Code:	Not reported
Waste Code:	Not reported
Waste Code:	Not reported
Waste Code:	Not reported
Waste Code:	Not reported
Quantity:	01650
Units:	G - Gallons (liquids only)* (8.3 pounds)
Number of Containers:	030
Container Type:	DM - Metal drums, barrels
Handling Method:	B Incineration, heat recovery, burning.
Specific Gravity:	01.00

AX275 **CON ED - V 3549** **RCRA NonGen / NLR** **1007206657**
SE **43-23 37TH AVE** **NY MANIFEST** **NYP004013819**
1/8-1/4 **LONG ISLAND CITY, NY 11103**
0.207 mi.
1095 ft. **Site 2 of 7 in cluster AX**

Relative: **Higher**
Actual: **44 ft.**

RCRA NonGen / NLR:

Date Form Received by Agency:		1998-02-28 00:00:00.0
Handler Name:	CON ED - V 3549	
Handler Address:		43-23 37TH AVE
Handler City,State,Zip:		LONG ISLAND CITY, NY 11103-0000
EPA ID:		NYP004013819
Contact Name:		ANTHONY DRUMMINGS
Contact Address:		CONSOLIDATED EDISON INC
Contact City,State,Zip:		NEW YORK, NY 10003-0000
Contact Telephone:		212-460-3770
Contact Fax:		Not reported
Contact Email:		Not reported
Contact Title:		Not reported
EPA Region:		02
Land Type:		Not reported
Federal Waste Generator Description:		Not a generator, verified
Non-Notifier:		Not reported
Biennial Report Cycle:		Not reported
Accessibility:		Not reported
Active Site Indicator:		Not reported
State District Owner:		NY

CON ED - V 3549 (Continued) **1007206657**

State District:	NYSDEC R2
Mailing Address:	CONSOLIDATED EDISON INC
Mailing City,State,Zip:	NEW YORK, NY 10003-0000
Owner Name:	Not reported
Owner Type:	Not reported
Operator Name:	Not reported
Operator Type:	Not reported
Short-Term Generator Activity:	No
Importer Activity:	No
Mixed Waste Generator:	No
Transporter Activity:	No
Transfer Facility Activity:	No
Recycler Activity with Storage:	No
Small Quantity On-Site Burner Exemption:	No
Smelting Melting and Refining Furnace Exemption:	No
Underground Injection Control:	No
Off-Site Waste Receipt:	No
Universal Waste Indicator:	No
Universal Waste Destination Facility:	No
Federal Universal Waste:	No
Active Site Fed-Reg Treatment Storage and Disposal Facility:	Not reported
Active Site Converter Treatment storage and Disposal Facility:	Not reported
Active Site State-Reg Treatment Storage and Disposal Facility:	Not reported
Active Site State-Reg Handler:	---
Federal Facility Indicator:	Not reported
Hazardous Secondary Material Indicator:	NN
Sub-Part K Indicator:	Not reported
Commercial TSD Indicator:	No
Treatment Storage and Disposal Type:	Not reported
2018 GPRA Permit Baseline:	Not on the Baseline
2018 GPRA Renewals Baseline:	Not on the Baseline
Permit Renewals Workload Universe:	Not reported
Permit Workload Universe:	Not reported
Permit Progress Universe:	Not reported
Post-Closure Workload Universe:	Not reported
Closure Workload Universe:	Not reported
202 GPRA Corrective Action Baseline:	No
Corrective Action Workload Universe:	No
Subject to Corrective Action Universe:	No
Non-TSDFs Where RCRA CA has Been Imposed Universe:	No
TSDFs Potentially Subject to CA Under 3004 (u)/(v) Universe:	No
TSDFs Only Subject to CA under Discretionary Auth Universe:	No
Corrective Action Priority Ranking:	No NCAPS ranking
Environmental Control Indicator:	No
Institutional Control Indicator:	No
Human Exposure Controls Indicator:	N/A
Groundwater Controls Indicator:	N/A
Operating TSDF Universe:	Not reported
Full Enforcement Universe:	Not reported
Significant Non-Complier Universe:	No
Unaddressed Significant Non-Complier Universe:	No
Addressed Significant Non-Complier Universe:	No
Significant Non-Complier With a Compliance Schedule Universe:	No
Financial Assurance Required:	Not reported
Handler Date of Last Change:	2015-04-14 00:00:00.0
Recognized Trader-Importer:	No
Recognized Trader-Exporter:	No

CON ED - V 3549 (Continued) **1007206657**

Importer of Spent Lead Acid Batteries: No
Exporter of Spent Lead Acid Batteries: No
Recycler Activity Without Storage: Not reported
Manifest Broker: Not reported
Sub-Part P Indicator: No

Historic Generators:

Receive Date: 1998-02-27 00:00:00.0
Handler Name: CON ED - V 3549
Federal Waste Generator Description: Not a generator, verified
State District Owner: NY
Large Quantity Handler of Universal Waste: No
Recognized Trader Importer: No
Recognized Trader Exporter: No
Spent Lead Acid Battery Importer: No
Spent Lead Acid Battery Exporter: No
Current Record: No
Non Storage Recycler Activity: Not reported
Electronic Manifest Broker: Not reported

Receive Date: 1998-02-28 00:00:00.0
Handler Name: CON ED - V 3549
Federal Waste Generator Description: Not a generator, verified
State District Owner: NY
Large Quantity Handler of Universal Waste: No
Recognized Trader Importer: No
Recognized Trader Exporter: No
Spent Lead Acid Battery Importer: No
Spent Lead Acid Battery Exporter: No
Current Record: Yes
Non Storage Recycler Activity: Not reported
Electronic Manifest Broker: Not reported

Receive Date: 1998-02-26 00:00:00.0
Handler Name: CON ED - V 3549
Federal Waste Generator Description: Large Quantity Generator
State District Owner: NY
Large Quantity Handler of Universal Waste: No
Recognized Trader Importer: No
Recognized Trader Exporter: No
Spent Lead Acid Battery Importer: No
Spent Lead Acid Battery Exporter: No
Current Record: No
Non Storage Recycler Activity: Not reported
Electronic Manifest Broker: Not reported

List of NAICS Codes and Descriptions:

NAICS Code: 2211
NAICS Description: ELECTRIC POWER GENERATION, TRANSMISSION AND DISTRIBUTION

NAICS Code: 22111
NAICS Description: ELECTRIC POWER GENERATION

Facility Has Received Notices of Violations:

Violations: No Violations Found

CON ED - V 3549 (Continued) **1007206657**

Evaluation Action Summary:
Evaluations: No Evaluations Found

NY MANIFEST:
Name: CONSOLIDATED EDISON CO V3549
Address: 43-23 37TH AVE
City,State,Zip: LONG ISLAND CITY, NY 11103-0000
Country: USA
EPA ID: NYP004013819
Facility Status: Not reported
Location Address 1: F/O 4323 37TH AVENUE
Code: BP
Location Address 2: Not reported
Total Tanks: Not reported
Location City: Not reported
Location State: NY
Location Zip: Not reported
Location Zip 4: Not reported

NY MANIFEST:
EPAID: NYP004013819
Mailing Name: CONSOLIDATED EDISON CO V3549
Mailing Contact: FRANKLIN MURRAY
Mailing Address 1: 4 IRVING PLACE RM 828
Mailing Address 2: Not reported
Mailing City: NEW YORK
Mailing State: NY
Mailing Zip: 10003
Mailing Zip 4: Not reported
Mailing Country: USA
Mailing Phone: 2124602808

NY MANIFEST:
Document ID: NYE0096085
Manifest Status: C
seq: Not reported
Year: 1997
Trans1 State ID: 20855AD
Trans2 State ID: Not reported
Generator Ship Date: 10/31/1997
Trans1 Recv Date: 10/31/1997
Trans2 Recv Date: / /
TSD Site Recv Date: 10/31/1997
Part A Recv Date: 11/19/1997
Part B Recv Date: 11/21/1997
Generator EPA ID: NYP004013819
Trans1 EPA ID: NYD006982359
Trans2 EPA ID: Not reported
TSDF ID 1: NYD980593636
TSDF ID 2: Not reported
Manifest Tracking Number: Not reported
Import Indicator: Not reported
Export Indicator: Not reported
Discr Quantity Indicator: Not reported
Discr Type Indicator: Not reported

CON ED - V 3549 (Continued) **1007206657**

Discr Residue Indicator:	Not reported
Discr Partial Reject Indicator:	Not reported
Discr Full Reject Indicator:	Not reported
Manifest Ref Number:	Not reported
Alt Facility RCRA ID:	Not reported
Alt Facility Sign Date:	Not reported
MGMT Method Type Code:	Not reported
Waste Code:	B002 - PETROLEUM OIL WITH 50 BUT < 500 PPM PCB
Waste Code:	Not reported
Waste Code:	Not reported
Waste Code:	Not reported
Waste Code:	Not reported
Waste Code:	Not reported
Quantity:	01082
Units:	K - Kilograms (2.2 pounds)
Number of Containers:	001
Container Type:	TT - Cargo tank, tank trucks
Handling Method:	T Chemical, physical, or biological treatment.
Specific Gravity:	100

AU276 **DANDY CLEANERS** **NY DRYCLEANERS** **S110246357**
NNE **32-48 STEINWAY ST.** **N/A**
1/8-1/4 **ASTORIA, NY 11103**
0.208 mi.
1097 ft. **Site 2 of 4 in cluster AU**

Relative: **Higher**
Actual: **46 ft.**

DRYCLEANERS:

Name:	DANDY CLEANERS
Address:	32-48 STEINWAY ST.
City,State,Zip:	ASTORIA, NY 11103
Facility ID:	2-6301-00640
Phone Number:	718-274-2005
Region:	Not reported
Registration Effective Date:	N/A
Inspection Date:	05JUL20
Install Date:	98/05
Expiration Date:	Not reported
Removal Date:	Not reported
Drop Shop:	Not reported
Shutdown:	Y
Alternate Solvent:	Not reported
Current Business:	Not reported

AU277 **DANDY CLEANERS** **RCRA-VSQG** **1001224489**
NNE **32-48 STEINWAY ST** **NY MANIFEST** **NYR000057067**
1/8-1/4 **LONG ISLAND CITY, NY 11103**
0.208 mi.
1097 ft. **Site 3 of 4 in cluster AU**

Relative: **Higher**
Actual: **46 ft.**

RCRA-VSQG:

Date Form Received by Agency:		2007-01-01 00:00:00.0
Handler Name:	DANDY CLEANERS	
Handler Address:		32-48 STEINWAY ST
Handler City,State,Zip:		LONG ISLAND CITY, NY 11103-4006
EPA ID:		NYR000057067

DANDY CLEANERS (Continued) **1001224489**

Contact Name:	REINALDO PUERTAS
Contact Address:	STEINWAY ST
Contact City,State,Zip:	LONG ISLAND CITY, NY 11103
Contact Telephone:	718-274-2005
Contact Fax:	Not reported
Contact Email:	Not reported
Contact Title:	Not reported
EPA Region:	02
Land Type:	Private
Federal Waste Generator Description:	Conditionally Exempt Small Quantity Generator
Non-Notifier:	Not reported
Biennial Report Cycle:	Not reported
Accessibility:	Not reported
Active Site Indicator:	Handler Activities
State District Owner:	NY
State District:	NYSDEC R2
Mailing Address:	STEINWAY ST
Mailing City,State,Zip:	LONG ISLAND CITY, NY 11103
Owner Name:	ATLAS REALTY
Owner Type:	Private
Operator Name:	ATLAS REALTY
Operator Type:	Private
Short-Term Generator Activity:	No
Importer Activity:	No
Mixed Waste Generator:	No
Transporter Activity:	No
Transfer Facility Activity:	No
Recycler Activity with Storage:	No
Small Quantity On-Site Burner Exemption:	No
Smelting Melting and Refining Furnace Exemption:	No
Underground Injection Control:	No
Off-Site Waste Receipt:	No
Universal Waste Indicator:	No
Universal Waste Destination Facility:	No
Federal Universal Waste:	No
Active Site Fed-Reg Treatment Storage and Disposal Facility:	Not reported
Active Site Converter Treatment storage and Disposal Facility:	Not reported
Active Site State-Reg Treatment Storage and Disposal Facility:	Not reported
Active Site State-Reg Handler:	---
Federal Facility Indicator:	Not reported
Hazardous Secondary Material Indicator:	NN
Sub-Part K Indicator:	Not reported
Commercial TSD Indicator:	No
Treatment Storage and Disposal Type:	Not reported
2018 GPRA Permit Baseline:	Not on the Baseline
2018 GPRA Renewals Baseline:	Not on the Baseline
Permit Renewals Workload Universe:	Not reported
Permit Workload Universe:	Not reported
Permit Progress Universe:	Not reported
Post-Closure Workload Universe:	Not reported
Closure Workload Universe:	Not reported
202 GPRA Corrective Action Baseline:	No
Corrective Action Workload Universe:	No
Subject to Corrective Action Universe:	No
Non-TSDFs Where RCRA CA has Been Imposed Universe:	No
TSDFs Potentially Subject to CA Under 3004 (u)/(v) Universe:	No
TSDFs Only Subject to CA under Discretionary Auth Universe:	No

DANDY CLEANERS (Continued) **1001224489**

Corrective Action Priority Ranking:	No NCAPS ranking
Environmental Control Indicator:	No
Institutional Control Indicator:	No
Human Exposure Controls Indicator:	N/A
Groundwater Controls Indicator:	N/A
Operating TSDF Universe:	Not reported
Full Enforcement Universe:	Not reported
Significant Non-Complier Universe:	No
Unaddressed Significant Non-Complier Universe:	No
Addressed Significant Non-Complier Universe:	No
Significant Non-Complier With a Compliance Schedule Universe:	No
Financial Assurance Required:	Not reported
Handler Date of Last Change:	2015-04-14 00:00:00.0
Recognized Trader-Importer:	No
Recognized Trader-Exporter:	No
Importer of Spent Lead Acid Batteries:	No
Exporter of Spent Lead Acid Batteries:	No
Recycler Activity Without Storage:	Not reported
Manifest Broker:	Not reported
Sub-Part P Indicator:	No

Hazardous Waste Summary:

Waste Code:	D000
Waste Description:	Not Defined
Waste Code:	D039
Waste Description:	TETRACHLOROETHYLENE
Waste Code:	F002
Waste Description:	THE FOLLOWING SPENT HALOGENATED SOLVENTS: TETRACHLOROETHYLENE, METHYLENE CHLORIDE, TRICHLOROETHYLENE, 1,1,1-TRICHLOROETHANE, CHLOROBENZENE, 1,1,2-TRICHLORO-1,2,2-TRIFLUOROETHANE, ORTHO-DICHLOROBENZENE, TRICHLOROFLUOROMETHANE, AND 1,1,2, TRICHLOROETHANE; ALL SPENT SOLVENT MIXTURES/BLENDS CONTAINING, BEFORE USE, A TOTAL OF TEN PERCENT OR MORE (BY VOLUME) OF ONE OR MORE OF THE ABOVE HALOGENATED SOLVENTS OR THOSE SOLVENTS LISTED IN F001, F004, AND F005; AND STILL BOTTOMS FROM THE RECOVERY OF THESE SPENT SOLVENTS AND SPENT SOLVENT MIXTURES.

Handler - Owner Operator:

Owner/Operator Indicator:	Operator
Owner/Operator Name:	ATLAS REALTY
Legal Status:	Private
Date Became Current:	Not reported
Date Ended Current:	Not reported
Owner/Operator Address:	4 CALVERT DR
Owner/Operator City,State,Zip:	SYOSSET, NY 11791
Owner/Operator Telephone:	516-921-8624
Owner/Operator Telephone Ext:	Not reported
Owner/Operator Fax:	Not reported
Owner/Operator Email:	Not reported
Owner/Operator Indicator:	Owner
Owner/Operator Name:	ATLAS REALTY
Legal Status:	Private

DANDY CLEANERS (Continued) **1001224489**

Date Became Current:	Not reported
Date Ended Current:	Not reported
Owner/Operator Address:	4 CALVERT DR
Owner/Operator City,State,Zip:	SYOSSET, NY 11791
Owner/Operator Telephone:	516-921-8624
Owner/Operator Telephone Ext:	Not reported
Owner/Operator Fax:	Not reported
Owner/Operator Email:	Not reported
Owner/Operator Indicator:	Owner
Owner/Operator Name:	ATLAS REALTY
Legal Status:	Private
Date Became Current:	Not reported
Date Ended Current:	Not reported
Owner/Operator Address:	4 CALVERT DR
Owner/Operator City,State,Zip:	SYOSSET, NY 11791
Owner/Operator Telephone:	516-921-8624
Owner/Operator Telephone Ext:	Not reported
Owner/Operator Fax:	Not reported
Owner/Operator Email:	Not reported

Historic Generators:

Receive Date:	2006-01-01 00:00:00.0
Handler Name: DANDY CLEANERS	
Federal Waste Generator Description:	Conditionally Exempt Small Quantity Generator
State District Owner:	NY
Large Quantity Handler of Universal Waste:	No
Recognized Trader Importer:	No
Recognized Trader Exporter:	No
Spent Lead Acid Battery Importer:	No
Spent Lead Acid Battery Exporter:	No
Current Record:	No
Non Storage Recycler Activity:	Not reported
Electronic Manifest Broker:	Not reported
Receive Date:	2007-01-01 00:00:00.0
Handler Name: DANDY CLEANERS	
Federal Waste Generator Description:	Conditionally Exempt Small Quantity Generator
State District Owner:	NY
Large Quantity Handler of Universal Waste:	No
Recognized Trader Importer:	No
Recognized Trader Exporter:	No
Spent Lead Acid Battery Importer:	No
Spent Lead Acid Battery Exporter:	No
Current Record:	Yes
Non Storage Recycler Activity:	Not reported
Electronic Manifest Broker:	Not reported
Receive Date:	1998-06-23 00:00:00.0
Handler Name: DANDY CLEANERS	
Federal Waste Generator Description:	Small Quantity Generator
State District Owner:	NY
Large Quantity Handler of Universal Waste:	No
Recognized Trader Importer:	No
Recognized Trader Exporter:	No
Spent Lead Acid Battery Importer:	No
Spent Lead Acid Battery Exporter:	No

DANDY CLEANERS (Continued) **1001224489**

Current Record: No
Non Storage Recycler Activity: Not reported
Electronic Manifest Broker: Not reported

List of NAICS Codes and Descriptions:
NAICS Codes: No NAICS Codes Found

Facility Has Received Notices of Violations:
Violations: No Violations Found

Evaluation Action Summary:
Evaluations: No Evaluations Found

NY MANIFEST:
Name: DANDY CLEANERS
Address: 32-48 STEINWAY ST
City,State,Zip: LONG ISLAND CITY, NY 11103-4006
Country: USA
EPA ID: NYR000057067
Facility Status: Not reported
Location Address 1: 32-48 STEINWAY ST
Code: BP
Location Address 2: Not reported
Total Tanks: Not reported
Location City: ASTORIA
Location State: NY
Location Zip: 11103
Location Zip 4: Not reported

NY MANIFEST:
EPAID: NYR000057067
Mailing Name: DANDY CLEANERS
Mailing Contact: REYNALDO PUERTAS
Mailing Address 1: 32-48 STEINWAY ST
Mailing Address 2: Not reported
Mailing City: ASTORIA
Mailing State: NY
Mailing Zip: 11103
Mailing Zip 4: Not reported
Mailing Country: USA
Mailing Phone: 7182742005

NY MANIFEST:
Document ID: NYG5365458
Manifest Status: Not reported
seq: Not reported
Year: 2005
Trans1 State ID: NJD000564906
Trans2 State ID: Not reported
Generator Ship Date: 06/27/2005
Trans1 Recv Date: 06/27/2005
Trans2 Recv Date: Not reported
TSD Site Recv Date: 06/30/2005
Part A Recv Date: Not reported

DANDY CLEANERS (Continued) **1001224489**

Part B Recv Date:	Not reported
Generator EPA ID:	NYR000057067
Trans1 EPA ID:	NJ420
Trans2 EPA ID:	Not reported
TSDF ID 1:	NJD000564906
TSDF ID 2:	Not reported
Manifest Tracking Number:	Not reported
Import Indicator:	Not reported
Export Indicator:	Not reported
Discr Quantity Indicator:	Not reported
Discr Type Indicator:	Not reported
Discr Residue Indicator:	Not reported
Discr Partial Reject Indicator:	Not reported
Discr Full Reject Indicator:	Not reported
Manifest Ref Number:	Not reported
Alt Facility RCRA ID:	Not reported
Alt Facility Sign Date:	Not reported
MGMT Method Type Code:	Not reported
Waste Code:	F002 - HALO SOLV + STILL BOTTOMS FM REC OF SOLV
Waste Code:	Not reported
Waste Code:	Not reported
Waste Code:	Not reported
Waste Code:	Not reported
Waste Code:	Not reported
Quantity:	00060
Units:	P - Pounds
Number of Containers:	001
Container Type:	DM - Metal drums, barrels
Handling Method:	T Chemical, physical, or biological treatment.
Specific Gravity:	01.00
Waste Code:	F002 - HALO SOLV + STILL BOTTOMS FM REC OF SOLV
Waste Code:	Not reported
Waste Code:	Not reported
Waste Code:	Not reported
Waste Code:	Not reported
Quantity:	00390
Units:	P - Pounds
Number of Containers:	003
Container Type:	DM - Metal drums, barrels
Handling Method:	Not reported
Specific Gravity:	01.00
Waste Code:	Not reported
Quantity:	Not reported
Units:	Not reported
Number of Containers:	Not reported
Container Type:	Not reported
Handling Method:	T Chemical, physical, or biological treatment.
Specific Gravity:	Not reported

AR278 **CON EDISON** **NY MANIFEST** **S117318718**
NNW **32-68 35 ST** **N/A**
1/8-1/4 **QUEENS, NY 11106**
0.208 mi.
1099 ft. **Site 3 of 3 in cluster AR**

Relative:
Lower

Actual:
39 ft.

NY MANIFEST:

Name:	CON EDISON
Address:	32-68 35 ST
City,State,Zip:	QUEENS, NY 11106
Country:	USA
EPA ID:	NYP004662862
Facility Status:	Not reported
Location Address 1:	32-68 35 ST
Code:	BP
Location Address 2:	SB47923
Total Tanks:	Not reported
Location City:	QUEENS
Location State:	NY
Location Zip:	11106
Location Zip 4:	Not reported

NY MANIFEST:

EPAID:	NYP004662862
Mailing Name:	CON EDISON
Mailing Contact:	CON EDISON
Mailing Address 1:	4 IRVING PL
Mailing Address 2:	15TH FL
Mailing City:	NEW YORK
Mailing State:	NY
Mailing Zip:	10003
Mailing Zip 4:	Not reported
Mailing Country:	USA
Mailing Phone:	Not reported

NY MANIFEST:

Document ID:	Not reported
Manifest Status:	Not reported
seq:	Not reported
Year:	Not reported
Trans1 State ID:	NJD003812047
Trans2 State ID:	Not reported
Generator Ship Date:	09/22/2014
Trans1 Recv Date:	09/22/2014
Trans2 Recv Date:	Not reported
TSD Site Recv Date:	09/25/2014
Part A Recv Date:	Not reported
Part B Recv Date:	Not reported
Generator EPA ID:	NYP004662862
Trans1 EPA ID:	Not reported
Trans2 EPA ID:	Not reported
TSDF ID 1:	NJD991291105
TSDF ID 2:	Not reported
Manifest Tracking Number:	002616938GBF
Import Indicator:	N
Export Indicator:	N
Discr Quantity Indicator:	N
Discr Type Indicator:	N
Discr Residue Indicator:	N

CON EDISON (Continued) **S117318718**

Discr Partial Reject Indicator:	N
Discr Full Reject Indicator:	N
Manifest Ref Number:	Not reported
Alt Facility RCRA ID:	Not reported
Alt Facility Sign Date:	Not reported
MGMT Method Type Code:	H110
Waste Code:	Not reported
Waste Code:	Not reported
Waste Code:	Not reported
Waste Code:	Not reported
Waste Code:	Not reported
Waste Code:	Not reported
Quantity:	50
Units:	G - Gallons (liquids only)* (8.3 pounds)
Number of Containers:	1
Container Type:	TT - Cargo tank, tank trucks
Handling Method:	T Chemical, physical, or biological treatment.
Specific Gravity:	1
Waste Code:	D008
Waste Code 1_2:	Not reported
Waste Code 1_3:	Not reported
Waste Code 1_4:	Not reported
Waste Code 1_5:	Not reported
Waste Code 1_6:	Not reported

---

279 **MANHOLE#0001** **NY Spills** **S106721571**
SSW **3761 39TH STREET** **N/A**
1/8-1/4 **LONG ISLAND, NY**
0.208 mi.
1100 ft.

Relative: **Lower**

Actual: **24 ft.**

SPILLS:

Name:	MANHOLE#0001
Address:	3761 39TH STREET
City,State,Zip:	LONG ISLAND, NY
Spill Number/Closed Date:	0408535 / 2004-01-05
Facility ID:	0408535
Facility Type:	ER
DER Facility ID:	268534
Site ID:	333292
DEC Region:	2
Spill Cause:	Unknown
Spill Class:	D4
SWIS:	4101
Spill Date:	2004-11-03
Investigator:	GDBREEN
Referred To:	Not reported
Reported to Dept:	2004-11-03
CID:	444
Water Affected:	Not reported
Spill Source:	Unknown
Spill Notifier:	Responsible Party
Cleanup Ceased:	Not reported
Cleanup Meets Std:	False
Last Inspection:	Not reported
Recommended Penalty:	False
UST Trust:	False

MANHOLE#0001 (Continued) **S106721571**

Remediation Phase:	0
Date Entered In Computer:	2004-11-03
Spill Record Last Update:	2005-01-05
Spiller Name:	ERT DESK
Spiller Company:	MANHOLE#0001
Spiller Address:	3761 39TH STREET
Spiller Company:	001
Contact Name:	ERT DESK
DEC Memo:	"e2mis 156086 Employee discovered approximately 10 gallons of dielectric fluid on top of approximately 4,000 gallons of water in Manhole 00001 - Feeder 38Q02. The spill is contained in the manhole. There are no injuries or outside impact, no active fire or smoke and no sewers, waterways or private property affected. An environmental warning tag will be installed. Chem Lab enroute to collect samples. Environmental Warning Tag # 6569 was installed. The manhole was cleaned on 11/5/04 by ALLSTATE. The crews inspected the joint in the manhole and found that the 2 valve on top of the joint was bypassing through and weeping out past the threaded cap. They tried to tighten up the valve and the packing nut but it did not stop the leak. They reinstalled the cap as tight as possible and sealed it with padding and plastic bags. On 11/9/04 TO crews went back to the manhole and installed a barrel over the end of the valve to seal the end cap. The leak was stopped. The valve body was cleaned off and inspected. No leak was seen. The barrel was coated and the crews left the site. (Weld Repairs -YES, 11/9/04 WELDED BARREL LEAK STOPPED) Lab Sequence Number: 04-09109-001 - PCBs < 1 ppm Lab Sequence Number: 04-09110-001 - Analysis indicates the presence of a cable oil. "
Remarks:	"COLLECTED SAMPLES OF THE OIL: CONED # 156086: NO TO THE 5 QUESTIONS:" Not reported

All Materials:

Site ID:	333292
Operable Unit ID:	1095453
Operable Unit:	01
Material ID:	575590
Material Code:	0541A
Material Name:	dielectric fluid
Case No.:	Not reported
Material FA:	Petroleum
Quantity:	10.00
Units:	G
Recovered:	.00
Oxygenate:	Not reported

AV280 **SILVER STAR AUTO RESOURCES LLC** **NY UST** **U000409049**
WSW **37-14 36TH STREET** **NY AST** **N/A**
1/8-1/4 **LONG ISLAND CITY, NY 11101** **NY INST CONTROL**
0.209 mi. **NY BROWNFIELDS**
1106 ft. **Site 2 of 7 in cluster AV** **NY Spills**

Relative: **Lower**

Actual: **23 ft.**

UST:

Name:	SILVER STAR AUTO RESOURCES LLC
Address:	37-14 36TH STREET
City,State,Zip:	LONG ISLAND CITY, NY 11101
Id/Status:	2-349798 / Unregulated/Closed
Program Type:	PBS
Region:	STATE

SILVER STAR AUTO RESOURCES LLC (Continued) **U000409049**

DEC Region: 2
Expiration Date: N/A
UTM X: 590541.60510
UTM Y: 4511863.21346
Site Type: Other

Affiliation Records:

Site Id: 17234
Affiliation Type: Facility Operator
Company Name: SILVER STAR AUTO RESOURCES LLC
Contact Type: Not reported
Contact Name: JAMES MCGRORY
Address1: Not reported
Address2: Not reported
City: Not reported
State: NN
Zip Code: Not reported
Country Code: 001
Phone: (718) 361-2332
EMail: Not reported
Fax Number: Not reported
Modified By: MSBAPTIS
Date Last Modified: 2012-06-11

Site Id: 17234
Affiliation Type: Facility Owner
Company Name: SILVER STAR AUTO RESOURCES LLC
Contact Type: SERVICE MANAGER
Contact Name: JAMES MCGRORY
Address1: 36-11 NORTHERN BLVD
Address2: Not reported
City: LONG ISLAND CITY
State: NY
Zip Code: 11101-1613
Country Code: 001
Phone: (718) 361-2332
EMail: Not reported
Fax Number: Not reported
Modified By: KXLIU
Date Last Modified: 2020-02-14

Site Id: 17234
Affiliation Type: Emergency Contact
Company Name: SILVER STAR AUTO RESOURCES LLC
Contact Type: Not reported
Contact Name: NOT LISTED
Address1: Not reported
Address2: Not reported
City: Not reported
State: NN
Zip Code: Not reported
Country Code: 999
Phone: (917) 682-2413
EMail: Not reported
Fax Number: Not reported
Modified By: KXLIU
Date Last Modified: 2020-02-14

SILVER STAR AUTO RESOURCES LLC (Continued) **U000409049**

Site Id:	17234
Affiliation Type:	Mail Contact
Company Name:	SILVER STAR AUTO RESOURCES LLC
Contact Type:	Not reported
Contact Name:	NOT LISTED
Address1:	DBA SILVER STAR MOTORS
Address2:	36-11 NORTHERN BOULEVARD
City:	LONG ISLAND CITY
State:	NY
Zip Code:	11101-1613
Country Code:	001
Phone:	(718) 361-2332
EMail:	Not reported
Fax Number:	Not reported
Modified By:	KXLIU
Date Last Modified:	2020-02-14

Tank Info:

Tank Number:	001
Tank ID:	33613
Tank Status:	Closed - Removed
Material Name:	Closed - Removed
Capacity Gallons:	4000
Install Date:	06/01/1981
Date Tank Closed:	02/01/2000
Registered:	True
Tank Location:	Underground
Tank Type:	Steel/carbon steel
Material Code:	0009
Common Name of Substance:	Gasoline
Tightness Test Method:	03
Date Test:	12/01/1993
Next Test Date:	Not reported
Pipe Model:	Not reported
Modified By:	TRANSLAT
Last Modified:	04/14/2017

Equipment Records:

D01 - Pipe Type - Steel/Carbon Steel/Iron
A00 - Tank Internal Protection - None
H00 - Tank Leak Detection - None
I00 - Overfill - None
F00 - Pipe External Protection - None
B00 - Tank External Protection - None
G00 - Tank Secondary Containment - None
J02 - Dispenser - Suction Dispenser
C02 - Pipe Location - Underground/On-ground

Tank Number:	002
Tank ID:	33614
Tank Status:	Closed - Removed
Material Name:	Closed - Removed
Capacity Gallons:	4000
Install Date:	06/01/1981

SILVER STAR AUTO RESOURCES LLC (Continued) **U000409049**

Date Tank Closed: 02/01/2000
Registered: True
Tank Location: Underground
Tank Type: Steel/carbon steel
Material Code: 0008
Common Name of Substance: Diesel

Tightness Test Method: 03
Date Test: 12/01/1993
Next Test Date: Not reported
Pipe Model: Not reported
Modified By: TRANSLAT
Last Modified: 04/14/2017

Equipment Records:

H00 - Tank Leak Detection - None
I00 - Overfill - None
B00 - Tank External Protection - None
D02 - Pipe Type - Galvanized Steel
F00 - Pipe External Protection - None
A00 - Tank Internal Protection - None
C02 - Pipe Location - Underground/On-ground
G00 - Tank Secondary Containment - None
J02 - Dispenser - Suction Dispenser

Tank Number: 003
Tank ID: 33615
Tank Status: Closed - Removed
Material Name: Closed - Removed
Capacity Gallons: 550
Install Date: 01/01/1966
Date Tank Closed: 07/09/2015
Registered: True
Tank Location: Underground
Tank Type: Steel/carbon steel
Material Code: 0001
Common Name of Substance: #2 Fuel Oil (On-Site Consumption)

Tightness Test Method: 03
Date Test: 12/01/1993
Next Test Date: Not reported
Pipe Model: Not reported
Modified By: LXZIELIN
Last Modified: 04/17/2017

Equipment Records:

E00 - Piping Secondary Containment - None
H00 - Tank Leak Detection - None
I00 - Overfill - None
L09 - Piping Leak Detection - Exempt Suction Piping
B00 - Tank External Protection - None
C00 - Pipe Location - No Piping
D02 - Pipe Type - Galvanized Steel
F00 - Pipe External Protection - None
A00 - Tank Internal Protection - None
K00 - Spill Prevention - None
G00 - Tank Secondary Containment - None

SILVER STAR AUTO RESOURCES LLC (Continued) **U000409049**

J02 - Dispenser - Suction Dispenser

Tank Number:	006
Tank ID:	285149
Tank Status:	Closed - Removed
Material Name:	Closed - Removed
Capacity Gallons:	550
Install Date:	Not reported
Date Tank Closed:	07/17/2015
Registered:	True
Tank Location:	Underground
Tank Type:	Steel/carbon steel
Tightness Test Method:	-
Date Test:	Not reported
Next Test Date:	Not reported
Pipe Model:	Not reported
Modified By:	KXLIU
Last Modified:	02/14/2020

Equipment Records:

B00 - Tank External Protection - None
F00 - Pipe External Protection - None
E00 - Piping Secondary Containment - None
H00 - Tank Leak Detection - None
I00 - Overfill - None
A00 - Tank Internal Protection - None
D01 - Pipe Type - Steel/Carbon Steel/Iron
K00 - Spill Prevention - None
L00 - Piping Leak Detection - None
C02 - Pipe Location - Underground/On-ground
G00 - Tank Secondary Containment - None
J02 - Dispenser - Suction Dispenser

Tank Number:	007
Tank ID:	285150
Tank Status:	Closed - Removed
Material Name:	Closed - Removed
Capacity Gallons:	550
Install Date:	Not reported
Date Tank Closed:	07/17/2015
Registered:	True
Tank Location:	Underground
Tank Type:	Steel/carbon steel
Tightness Test Method:	-
Date Test:	Not reported
Next Test Date:	Not reported
Pipe Model:	Not reported
Modified By:	KXLIU
Last Modified:	02/14/2020

Equipment Records:

B00 - Tank External Protection - None
F00 - Pipe External Protection - None
A00 - Tank Internal Protection - None
D01 - Pipe Type - Steel/Carbon Steel/Iron
K00 - Spill Prevention - None

SILVER STAR AUTO RESOURCES LLC (Continued) **U000409049**

E00 - Piping Secondary Containment - None
H00 - Tank Leak Detection - None
I00 - Overfill - None
L00 - Piping Leak Detection - None
C02 - Pipe Location - Underground/On-ground
G00 - Tank Secondary Containment - None
J02 - Dispenser - Suction Dispenser

Tank Number:	008
Tank ID:	285151
Tank Status:	Closed - Removed
Material Name:	Closed - Removed
Capacity Gallons:	550
Install Date:	Not reported
Date Tank Closed:	07/17/2015
Registered:	True
Tank Location:	Underground
Tank Type:	Steel/carbon steel
Tightness Test Method:	-
Date Test:	Not reported
Next Test Date:	Not reported
Pipe Model:	Not reported
Modified By:	KXLIU
Last Modified:	02/14/2020

Equipment Records:

F00 - Pipe External Protection - None
B00 - Tank External Protection - None
K00 - Spill Prevention - None
A00 - Tank Internal Protection - None
D01 - Pipe Type - Steel/Carbon Steel/Iron
H00 - Tank Leak Detection - None
I00 - Overfill - None
E00 - Piping Secondary Containment - None
L00 - Piping Leak Detection - None
G00 - Tank Secondary Containment - None
J02 - Dispenser - Suction Dispenser
C02 - Pipe Location - Underground/On-ground

Tank Number:	009
Tank ID:	285152
Tank Status:	Closed - Removed
Material Name:	Closed - Removed
Capacity Gallons:	550
Install Date:	Not reported
Date Tank Closed:	08/24/2015
Registered:	True
Tank Location:	Underground
Tank Type:	Steel/carbon steel
Tightness Test Method:	-
Date Test:	Not reported
Next Test Date:	Not reported
Pipe Model:	Not reported
Modified By:	KXLIU
Last Modified:	02/14/2020

SILVER STAR AUTO RESOURCES LLC (Continued) **U000409049**

Equipment Records:

C02 - Pipe Location - Underground/On-ground
G00 - Tank Secondary Containment - None
J02 - Dispenser - Suction Dispenser
B00 - Tank External Protection - None
F00 - Pipe External Protection - None
E00 - Piping Secondary Containment - None
H00 - Tank Leak Detection - None
I00 - Overfill - None
A00 - Tank Internal Protection - None
D01 - Pipe Type - Steel/Carbon Steel/Iron
K00 - Spill Prevention - None
L00 - Piping Leak Detection - None

Tank Number:	010
Tank ID:	285153
Tank Status:	Closed - Removed
Material Name:	Closed - Removed
Capacity Gallons:	550
Install Date:	Not reported
Date Tank Closed:	08/24/2015
Registered:	True
Tank Location:	Underground
Tank Type:	Steel/carbon steel
Tightness Test Method:	-
Date Test:	Not reported
Next Test Date:	Not reported
Pipe Model:	Not reported
Modified By:	KXLIU
Last Modified:	02/14/2020

Equipment Records:

B00 - Tank External Protection - None
F00 - Pipe External Protection - None
E00 - Piping Secondary Containment - None
H00 - Tank Leak Detection - None
I00 - Overfill - None
A00 - Tank Internal Protection - None
D01 - Pipe Type - Steel/Carbon Steel/Iron
K00 - Spill Prevention - None
C02 - Pipe Location - Underground/On-ground
G00 - Tank Secondary Containment - None
J02 - Dispenser - Suction Dispenser
L00 - Piping Leak Detection - None

Tank Number:	011
Tank ID:	285154
Tank Status:	Closed - Removed
Material Name:	Closed - Removed
Capacity Gallons:	550
Install Date:	Not reported
Date Tank Closed:	08/24/2015
Registered:	True
Tank Location:	Underground
Tank Type:	Steel/carbon steel

SILVER STAR AUTO RESOURCES LLC (Continued) **U000409049**

Tightness Test Method: -
Date Test: Not reported
Next Test Date: Not reported
Pipe Model: Not reported
Modified By: KXLIU
Last Modified: 02/14/2020

Equipment Records:

J02 - Dispenser - Suction Dispenser
C02 - Pipe Location - Underground/On-ground
G00 - Tank Secondary Containment - None
I00 - Overfill - None
E00 - Piping Secondary Containment - None
H00 - Tank Leak Detection - None
F00 - Pipe External Protection - None
B00 - Tank External Protection - None
K00 - Spill Prevention - None
D01 - Pipe Type - Steel/Carbon Steel/Iron
A00 - Tank Internal Protection - None
L00 - Piping Leak Detection - None

Tank Number: 012
Tank ID: 285155
Tank Status: Closed - Removed
Material Name: Closed - Removed
Capacity Gallons: 100
Install Date: Not reported
Date Tank Closed: 07/17/2015
Registered: True
Tank Location: Underground
Tank Type: Steel/carbon steel
Tightness Test Method: -
Date Test: Not reported
Next Test Date: Not reported
Pipe Model: Not reported
Modified By: KXLIU
Last Modified: 02/14/2020

Equipment Records:

E00 - Piping Secondary Containment - None
H00 - Tank Leak Detection - None
I00 - Overfill - None
L00 - Piping Leak Detection - None
C02 - Pipe Location - Underground/On-ground
G00 - Tank Secondary Containment - None
J02 - Dispenser - Suction Dispenser
B00 - Tank External Protection - None
F00 - Pipe External Protection - None
A00 - Tank Internal Protection - None
D01 - Pipe Type - Steel/Carbon Steel/Iron
K00 - Spill Prevention - None

Tank Number: 013
Tank ID: 285156
Tank Status: Closed - Removed
Material Name: Closed - Removed

SILVER STAR AUTO RESOURCES LLC (Continued) **U000409049**

Capacity Gallons: 100
Install Date: Not reported
Date Tank Closed: 07/17/2015
Registered: True
Tank Location: Underground
Tank Type: Steel/carbon steel
Tightness Test Method: -
Date Test: Not reported
Next Test Date: Not reported
Pipe Model: Not reported
Modified By: KXLIU
Last Modified: 02/14/2020

Equipment Records:

E00 - Piping Secondary Containment - None
H00 - Tank Leak Detection - None
I00 - Overfill - None
B00 - Tank External Protection - None
F00 - Pipe External Protection - None
A00 - Tank Internal Protection - None
D01 - Pipe Type - Steel/Carbon Steel/Iron
K00 - Spill Prevention - None
C02 - Pipe Location - Underground/On-ground
G00 - Tank Secondary Containment - None
J02 - Dispenser - Suction Dispenser
L00 - Piping Leak Detection - None

Tank Number: 014
Tank ID: 285157
Tank Status: Closed - Removed
Material Name: Closed - Removed
Capacity Gallons: 100
Install Date: Not reported
Date Tank Closed: 07/17/2015
Registered: True
Tank Location: Underground
Tank Type: Steel/carbon steel
Tightness Test Method: -
Date Test: Not reported
Next Test Date: Not reported
Pipe Model: Not reported
Modified By: KXLIU
Last Modified: 02/14/2020

Equipment Records:

F00 - Pipe External Protection - None
B00 - Tank External Protection - None
E00 - Piping Secondary Containment - None
H00 - Tank Leak Detection - None
I00 - Overfill - None
K00 - Spill Prevention - None
D01 - Pipe Type - Steel/Carbon Steel/Iron
A00 - Tank Internal Protection - None
L00 - Piping Leak Detection - None
J02 - Dispenser - Suction Dispenser
G00 - Tank Secondary Containment - None
C02 - Pipe Location - Underground/On-ground

SILVER STAR AUTO RESOURCES LLC (Continued) **U000409049**

Tank Number:	015
Tank ID:	285158
Tank Status:	Closed - Removed
Material Name:	Closed - Removed
Capacity Gallons:	100
Install Date:	Not reported
Date Tank Closed:	07/17/2015
Registered:	True
Tank Location:	Underground
Tank Type:	Steel/carbon steel
Tightness Test Method:	-
Date Test:	Not reported
Next Test Date:	Not reported
Pipe Model:	Not reported
Modified By:	KXLIU
Last Modified:	02/14/2020

Equipment Records:

A00 - Tank Internal Protection - None
D01 - Pipe Type - Steel/Carbon Steel/Iron
K00 - Spill Prevention - None
B00 - Tank External Protection - None
F00 - Pipe External Protection - None
E00 - Piping Secondary Containment - None
H00 - Tank Leak Detection - None
I00 - Overfill - None
L00 - Piping Leak Detection - None
C02 - Pipe Location - Underground/On-ground
G00 - Tank Secondary Containment - None
J02 - Dispenser - Suction Dispenser

AST:

Name:	SILVER STAR AUTO RESOURCES LLC
Address:	37-14 36TH STREET
City,State,Zip:	LONG ISLAND CITY, NY 11101
Region:	STATE
DEC Region:	2
Site Status:	Unregulated/Closed
Facility Id:	2-349798
Program Type:	PBS
UTM X:	590541.60510
UTM Y:	4511863.21346
Expiration Date:	N/A
Site Type:	Other

Affiliation Records:

Site Id:	17234
Affiliation Type:	Facility Operator
Company Name:	SILVER STAR AUTO RESOURCES LLC
Contact Type:	Not reported
Contact Name:	JAMES MCGRORY
Address1:	Not reported
Address2:	Not reported
City:	Not reported
State:	NN
Zip Code:	Not reported
Country Code:	001
Phone:	(718) 361-2332

SILVER STAR AUTO RESOURCES LLC (Continued) **U000409049**

EMail: Not reported
Fax Number: Not reported
Modified By: MSBAPTIS
Date Last Modified: 2012-06-11

Site Id: 17234
Affiliation Type: Facility Owner
Company Name: SILVER STAR AUTO RESOURCES LLC
Contact Type: SERVICE MANAGER
Contact Name: JAMES MCGRORY
Address1: 36-11 NORTHERN BLVD
Address2: Not reported
City: LONG ISLAND CITY
State: NY
Zip Code: 11101-1613
Country Code: 001
Phone: (718) 361-2332
EMail: Not reported
Fax Number: Not reported
Modified By: KXLIU
Date Last Modified: 2020-02-14

Site Id: 17234
Affiliation Type: Emergency Contact
Company Name: SILVER STAR AUTO RESOURCES LLC
Contact Type: Not reported
Contact Name: NOT LISTED
Address1: Not reported
Address2: Not reported
City: Not reported
State: NN
Zip Code: Not reported
Country Code: 999
Phone: (917) 682-2413
EMail: Not reported
Fax Number: Not reported
Modified By: KXLIU
Date Last Modified: 2020-02-14

Site Id: 17234
Affiliation Type: Mail Contact
Company Name: SILVER STAR AUTO RESOURCES LLC
Contact Type: Not reported
Contact Name: NOT LISTED
Address1: DBA SILVER STAR MOTORS
Address2: 36-11 NORTHERN BOULEVARD
City: LONG ISLAND CITY
State: NY
Zip Code: 11101-1613
Country Code: 001
Phone: (718) 361-2332
EMail: Not reported
Fax Number: Not reported
Modified By: KXLIU
Date Last Modified: 2020-02-14

SILVER STAR AUTO RESOURCES LLC (Continued) **U000409049**

Tank Info:

Tank Number:	004
Tank Id:	33616
Material Code:	0013
Common Name of Substance:	Lube Oil

Equipment Records:

	G00 - Tank Secondary Containment - None
	J02 - Dispenser - Suction Dispenser
	L09 - Piping Leak Detection - Exempt Suction Piping
	H00 - Tank Leak Detection - None
	I00 - Overfill - None
	E00 - Piping Secondary Containment - None
	F00 - Pipe External Protection - None
	B00 - Tank External Protection - None
	C00 - Pipe Location - No Piping
	D02 - Pipe Type - Galvanized Steel
	K00 - Spill Prevention - None
	A00 - Tank Internal Protection - None
Tank Location:	Aboveground - contact with impervious barrier... Tank bottom rests on impervious barrier, allowing visual indication of leaks.
Tank Type:	Steel/Carbon Steel/Iron
Tank Status:	Closed - Removed
Pipe Model:	Not reported
Install Date:	01/01/1966
Capacity Gallons:	550
Tightness Test Method:	03
Date Test:	12/01/1993
Next Test Date:	Not reported
Date Tank Closed:	07/09/2015
Register:	True
Modified By:	LXZIELIN
Last Modified:	04/17/2017
Material Name:	lube oil

Tank Number:	005
Tank Id:	33617
Material Code:	0022
Common Name of Substance:	Waste Oil/Used Oil

Equipment Records:

	A00 - Tank Internal Protection - None
	K00 - Spill Prevention - None
	B00 - Tank External Protection - None
	C00 - Pipe Location - No Piping
	D02 - Pipe Type - Galvanized Steel
	F00 - Pipe External Protection - None
	E00 - Piping Secondary Containment - None
	H00 - Tank Leak Detection - None
	I00 - Overfill - None
	L09 - Piping Leak Detection - Exempt Suction Piping
	G00 - Tank Secondary Containment - None
	J02 - Dispenser - Suction Dispenser
Tank Location:	Aboveground - contact with impervious barrier... Tank bottom rests on

SILVER STAR AUTO RESOURCES LLC (Continued) **U000409049**

impervious barrier, allowing visual indication of leaks.

Tank Type:	Steel/Carbon Steel/Iron
Tank Status:	Closed - Removed
Pipe Model:	Not reported
Install Date:	01/01/1966
Capacity Gallons:	275
Tightness Test Method:	-
Date Test:	Not reported
Next Test Date:	Not reported
Date Tank Closed:	07/09/2015
Register:	True
Modified By:	LXZIELIN
Last Modified:	04/17/2017
Material Name:	waste oil/used oil

INST CONTROL:

Name:	SILVER STAR MOTORS SITE
Address:	37-14 36TH STREET
City,State,Zip:	LONG ISLAND CITY, NY 11101
Site Code:	490213
Control Name:	IC/EC Plan
HW Code:	C241156
Control Code:	34
Control Type:	INST
Dt record added:	12/02/2015
Dt rec updated:	03/10/2017
Updated By:	JEBROWN
Site Code:	490213
Site Description:	"Location: The site is located at 37-14 36th Street on the corner of 36th Street and Northern Boulevard in Long Island City, NY and is identified as Block 377 and Lot 23 on the New York City Department of Finance map. The site is 0.47 acres in size. Site Features: Prior to remediation, the site was an automobile dealership parking lot and maintenance facility. A mixed-use building was being constructed on-site. The basement will be used for car parking; the first floor will be a retail automobile showroom and the remaining floors will be used as residences. Current Zoning and Land Use: The site is zoned M1-3/R7X which is a Special Long Island City Mixed Use district that allows a combination of commercial and residential uses at the same site. Past Use of Site: The site had been used by several companies, including a gasoline service station, an automotive repair shop, carwash and an automobile dealership. Site Geology and Hydrogeology: The underlying geology that was encountered consisted of poorly-sorted fine to course sands and gravel. The site elevation is approximately 23-feet above mean sea level. The nearest water body is the East River which is located 1.18 miles to the west of the site. Groundwater was encountered between 10 and 14 feet below ground surface flows toward the southwest."
Env Problem:	"Remediation at the site is complete. Prior to remediation, the primary contaminants of concern were low-level concentrations of volatile organic compounds (VOCs) including benzene, toluene and ethylbenzene (collectively referred to as BTEX) in the soil and groundwater. Additionally, tetrachloroethene (PCE) and trichloroethene (TCE) were identified in the groundwater from an off-site source located upgradient of the site. Remedial actions have successfully achieved soil cleanup objectives for unrestricted use. Post-remediation groundwater sampling demonstrated that the

SILVER STAR AUTO RESOURCES LLC (Continued) **U000409049**

groundwater was also successfully remediated. The environmental easement will be extinguished and the site now meets Track 1 objectives. "
Health Problem: "Remedial actions are complete and measures are in place to control the potential for coming in contact with residual contamination remaining at the site. "
Dump: False
Structure: False
Lagoon: False
Landfill: False
Pond: False
Disp Start: Not reported
Disp Term: Not reported
Lat/Long: Not reported
Dell: Not reported
Record Add: 2013-12-30 10:13:00
Record Upd: 2015-12-09 13:14:00
Updated By: CHPOST
Own Op: 4
Sub Type: E
Owner Name: Not reported
Owner Company: Silver Star Auto Resources, LLC
Owner Address: 36-11 Northern Boulevard
Owner Addr2: Not reported
Owner City,St,Zip: Long Island City, NY 11101
Owner Country: United States of America
Own Op: 1
Sub Type: E
Owner Name: Michael Cohen
Owner Company: Jans Realty, L.P.
Owner Address: 49 Rolling Hill Lane
Owner Addr2: Not reported
Owner City,St,Zip: Old Westbury, NY 11568
Owner Country: United States of America
Own Op: Document Repository
Sub Type: NNN
Owner Name: Not reported
Owner Company: Queens Library, Court Square Branch
Owner Address: 25-01 Jackson Avenue
Owner Addr2: Not reported
Owner City,St,Zip: Long Island City, NY 11101
Owner Country: United States of America
Own Op: 6
Sub Type: P02
Owner Name: Michael Cohen
Owner Company: 36 Street QDP LLC
Owner Address: 111 Great Neck Road, Suite 408
Owner Addr2: Not reported
Owner City,St,Zip: Great Neck, NY 11021
Owner Country: United States of America
HW Code: C241156
Waste Type: tetrachloroethene (PCE)
Waste Quantity: UNKNOWN
Waste Code: Not reported
HW Code: C241156
Waste Type: benzo(a)anthracene
Waste Quantity: UNKNOWN

SILVER STAR AUTO RESOURCES LLC (Continued) **U000409049**

Waste Code: Not reported
HW Code: C241156
Waste Type: indeno(1,2,3-cd)pyrene
Waste Quantity: UNKNOWN
Waste Code: Not reported
HW Code: C241156
Waste Type: BENZO(A)PYRENE
Waste Quantity: UNKNOWN
Waste Code: Not reported
HW Code: C241156
Waste Type: ETHYLBENZENE
Waste Quantity: UNKNOWN
Waste Code: Not reported
HW Code: C241156
Waste Type: ACETONE
Waste Quantity: UNKNOWN
Waste Code: Not reported
HW Code: C241156
Waste Type: 1,1 Dichloroethene
Waste Quantity: UNKNOWN
Waste Code: Not reported
HW Code: C241156
Waste Type: trans-1,2-Dichloroethene
Waste Quantity: UNKNOWN
Waste Code: Not reported
HW Code: C241156
Waste Type: BENZENE
Waste Quantity: UNKNOWN
Waste Code: Not reported
HW Code: C241156
Waste Type: TRICHLOROETHENE (TCE)
Waste Quantity: UNKNOWN
Waste Code: Not reported
HW Code: C241156
Waste Type: TOLUENE
Waste Quantity: UNKNOWN
Waste Code: Not reported
HW Code: C241156
Waste Type: BENZO(B)FLUORANTHENE
Waste Quantity: UNKNOWN
Waste Code: Not reported
HW Code: C241156
Waste Type: cis-1,2-Dichloroethene
Waste Quantity: UNKNOWN
Waste Code: Not reported
HW Code: C241156
Waste Type: TETRACHLOROETHYLENE (PCE)
Waste Quantity: UNKNOWN
Waste Code: Not reported
HW Code: C241156
Waste Type: Isopropylbenzene
Waste Quantity: UNKNOWN
Waste Code: Not reported
HW Code: C241156
Waste Type: BENZ(A)ANTHRACENE
Waste Quantity: UNKNOWN
Waste Code: Not reported

SILVER STAR AUTO RESOURCES LLC (Continued) **U000409049**

Crossref ID: 0210546
Cross Ref Type Code: 01
Cross Ref Type: Spill No.
Record Added Date: 2014-01-17 09:43:00
Record Updated: 2014-01-17 09:43:00
Updated By: BRWOLOSE
Crossref ID: 0000726
Cross Ref Type Code: 01
Cross Ref Type: Spill No.
Record Added Date: 2014-01-17 09:44:00
Record Updated: 2014-01-17 09:44:00
Updated By: BRWOLOSE
Crossref ID: C241156-03-14
Cross Ref Type Code: 23
Cross Ref Type: Agreement/Consent Order Number
Record Added Date: 2015-12-01 15:45:00
Record Updated: 2015-12-01 15:45:00
Updated By: RJCOZZY
Crossref ID: 2015000414404
Cross Ref Type Code: 25
Cross Ref Type: County Recording Identifier
Record Added Date: 2015-12-01 15:46:00
Record Updated: 2015-12-01 15:46:00
Updated By: RJCOZZY
Crossref ID: 2016000042299
Cross Ref Type Code: 25
Cross Ref Type: County Recording Identifier
Record Added Date: 2016-02-16 11:02:00
Record Updated: 2016-02-16 11:02:00
Updated By: JEBROWN

Name: SILVER STAR MOTORS SITE
Address: 37-14 36TH STREET
City,State,Zip: LONG ISLAND CITY, NY 11101
Site Code: 490213
Control Name: Ground Water Use Restriction
HW Code: C241156
Control Code: 08
Control Type: INST
Dt record added: 12/02/2015
Dt rec updated: 03/10/2017
Updated By: JEBROWN
Site Code: 490213
Site Description: "Location: The site is located at 37-14 36th Street on the corner of 36th Street and Northern Boulevard in Long Island City, NY and is identified as Block 377 and Lot 23 on the New York City Department of Finance map. The site is 0.47 acres in size. Site Features: Prior to remediation, the site was an automobile dealership parking lot and maintenance facility. A mixed-use building was being constructed on-site. The basement will be used for car parking; the first floor will be a retail automobile showroom and the remaining floors will be used as residences. Current Zoning and Land Use: The site is zoned M1-3/R7X which is a Special Long Island City Mixed Use district that allows a combination of commercial and residential uses at the same site. Past Use of Site: The site had been used by several companies, including a gasoline service station, an automotive repair shop, carwash and an automobile dealership. Site Geology and Hydrogeology:

SILVER STAR AUTO RESOURCES LLC (Continued) **U000409049**

	The underlying geology that was encountered consisted of poorly-sorted fine to course sands and gravel. The site elevation is approximately 23-feet above mean sea level. The nearest water body is the East River which is located 1.18 miles to the west of the site. Groundwater was encountered between 10 and 14 feet below ground surface flows toward the southwest."
Env Problem:	"Remediation at the site is complete. Prior to remediation, the primary contaminants of concern were low-level concentrations of volatile organic compounds (VOCs) including benzene, toluene and ethylbenzene (collectively referred to as BTEX) in the soil and groundwater. Additionally, tetrachloroethene (PCE) and trichloroethene (TCE) were identified in the groundwater from an off-site source located upgradient of the site. Remedial actions have successfully achieved soil cleanup objectives for unrestricted use. Post-remediation groundwater sampling demonstrated that the groundwater was also successfully remediated. The environmental easement will be extinguished and the site now meets Track 1 objectives. "
Health Problem:	"Remedial actions are complete and measures are in place to control the potential for coming in contact with residual contamination remaining at the site. "
Dump:	False
Structure:	False
Lagoon:	False
Landfill:	False
Pond:	False
Disp Start:	Not reported
Disp Term:	Not reported
Lat/Long:	Not reported
Dell:	Not reported
Record Add:	2013-12-30 10:13:00
Record Upd:	2015-12-09 13:14:00
Updated By:	CHPOST
Own Op:	4
Sub Type:	E
Owner Name:	Not reported
Owner Company:	Silver Star Auto Resources, LLC
Owner Address:	36-11 Northern Boulevard
Owner Addr2:	Not reported
Owner City,St,Zip:	Long Island City, NY 11101
Owner Country:	United States of America
Own Op:	1
Sub Type:	E
Owner Name:	Michael Cohen
Owner Company:	Jans Realty, L.P.
Owner Address:	49 Rolling Hill Lane
Owner Addr2:	Not reported
Owner City,St,Zip:	Old Westbury, NY 11568
Owner Country:	United States of America
Own Op:	Document Repository
Sub Type:	NNN
Owner Name:	Not reported
Owner Company:	Queens Library, Court Square Branch
Owner Address:	25-01 Jackson Avenue
Owner Addr2:	Not reported
Owner City,St,Zip:	Long Island City, NY 11101
Owner Country:	United States of America

SILVER STAR AUTO RESOURCES LLC (Continued) **U000409049**

Own Op: 6
Sub Type: P02
Owner Name: Michael Cohen
Owner Company: 36 Street QDP LLC
Owner Address: 111 Great Neck Road, Suite 408
Owner Addr2: Not reported
Owner City,St,Zip: Great Neck, NY 11021
Owner Country: United States of America
HW Code: C241156
Waste Type: tetrachloroethene (PCE)
Waste Quantity: UNKNOWN
Waste Code: Not reported
HW Code: C241156
Waste Type: benzo(a)anthracene
Waste Quantity: UNKNOWN
Waste Code: Not reported
HW Code: C241156
Waste Type: indeno(1,2,3-cd)pyrene
Waste Quantity: UNKNOWN
Waste Code: Not reported
HW Code: C241156
Waste Type: BENZO(A)PYRENE
Waste Quantity: UNKNOWN
Waste Code: Not reported
HW Code: C241156
Waste Type: ETHYLBENZENE
Waste Quantity: UNKNOWN
Waste Code: Not reported
HW Code: C241156
Waste Type: ACETONE
Waste Quantity: UNKNOWN
Waste Code: Not reported
HW Code: C241156
Waste Type: 1,1 Dichloroethene
Waste Quantity: UNKNOWN
Waste Code: Not reported
HW Code: C241156
Waste Type: trans-1,2-Dichloroethene
Waste Quantity: UNKNOWN
Waste Code: Not reported
HW Code: C241156
Waste Type: BENZENE
Waste Quantity: UNKNOWN
Waste Code: Not reported
HW Code: C241156
Waste Type: TRICHLOROETHENE (TCE)
Waste Quantity: UNKNOWN
Waste Code: Not reported
HW Code: C241156
Waste Type: TOLUENE
Waste Quantity: UNKNOWN
Waste Code: Not reported
HW Code: C241156
Waste Type: BENZO(B)FLUORANTHENE
Waste Quantity: UNKNOWN
Waste Code: Not reported
HW Code: C241156

SILVER STAR AUTO RESOURCES LLC (Continued) **U000409049**

Waste Type: cis-1,2-Dichloroethene
Waste Quantity: UNKNOWN
Waste Code: Not reported
HW Code: C241156
Waste Type: TETRACHLOROETHYLENE (PCE)
Waste Quantity: UNKNOWN
Waste Code: Not reported
HW Code: C241156
Waste Type: Isopropylbenzene
Waste Quantity: UNKNOWN
Waste Code: Not reported
HW Code: C241156
Waste Type: BENZ(A)ANTHRACENE
Waste Quantity: UNKNOWN
Waste Code: Not reported
Crossref ID: 0210546
Cross Ref Type Code: 01
Cross Ref Type: Spill No.
Record Added Date: 2014-01-17 09:43:00
Record Updated: 2014-01-17 09:43:00
Updated By: BRWOLOSE
Crossref ID: 0000726
Cross Ref Type Code: 01
Cross Ref Type: Spill No.
Record Added Date: 2014-01-17 09:44:00
Record Updated: 2014-01-17 09:44:00
Updated By: BRWOLOSE
Crossref ID: C241156-03-14
Cross Ref Type Code: 23
Cross Ref Type: Agreement/Consent Order Number
Record Added Date: 2015-12-01 15:45:00
Record Updated: 2015-12-01 15:45:00
Updated By: RJCOZZY
Crossref ID: 2015000414404
Cross Ref Type Code: 25
Cross Ref Type: County Recording Identifier
Record Added Date: 2015-12-01 15:46:00
Record Updated: 2015-12-01 15:46:00
Updated By: RJCOZZY
Crossref ID: 2016000042299
Cross Ref Type Code: 25
Cross Ref Type: County Recording Identifier
Record Added Date: 2016-02-16 11:02:00
Record Updated: 2016-02-16 11:02:00
Updated By: JEBROWN

Name: SILVER STAR MOTORS SITE
Address: 37-14 36TH STREET
City,State,Zip: LONG ISLAND CITY, NY 11101
Site Code: 490213
Control Name: Monitoring Plan
HW Code: C241156
Control Code: 31
Control Type: INST
Dt record added: 12/02/2015
Dt rec updated: 03/10/2017
Updated By: JEBROWN

SILVER STAR AUTO RESOURCES LLC (Continued) **U000409049**

Site Code: 490213
Site Description: "Location: The site is located at 37-14 36th Street on the corner of 36th Street and Northern Boulevard in Long Island City, NY and is identified as Block 377 and Lot 23 on the New York City Department of Finance map. The site is 0.47 acres in size. Site Features: Prior to remediation, the site was an automobile dealership parking lot and maintenance facility. A mixed-use building was being constructed on-site. The basement will be used for car parking; the first floor will be a retail automobile showroom and the remaining floors will be used as residences. Current Zoning and Land Use: The site is zoned M1-3/R7X which is a Special Long Island City Mixed Use district that allows a combination of commercial and residential uses at the same site. Past Use of Site: The site had been used by several companies, including a gasoline service station, an automotive repair shop, carwash and an automobile dealership. Site Geology and Hydrogeology: The underlying geology that was encountered consisted of poorly-sorted fine to course sands and gravel. The site elevation is approximately 23-feet above mean sea level. The nearest water body is the East River which is located 1.18 miles to the west of the site. Groundwater was encountered between 10 and 14 feet below ground surface flows toward the southwest."
Env Problem: "Remediation at the site is complete. Prior to remediation, the primary contaminants of concern were low-level concentrations of volatile organic compounds (VOCs) including benzene, toluene and ethylbenzene (collectively referred to as BTEX) in the soil and groundwater. Additionally, tetrachloroethene (PCE) and trichloroethene (TCE) were identified in the groundwater from an off-site source located upgradient of the site. Remedial actions have successfully achieved soil cleanup objectives for unrestricted use. Post-remediation groundwater sampling demonstrated that the groundwater was also successfully remediated. The environmental easement will be extinguished and the site now meets Track 1 objectives. "
Health Problem: "Remedial actions are complete and measures are in place to control the potential for coming in contact with residual contamination remaining at the site. "
Dump: False
Structure: False
Lagoon: False
Landfill: False
Pond: False
Disp Start: Not reported
Disp Term: Not reported
Lat/Long: Not reported
Dell: Not reported
Record Add: 2013-12-30 10:13:00
Record Upd: 2015-12-09 13:14:00
Updated By: CHPOST
Own Op: 4
Sub Type: E
Owner Name: Not reported
Owner Company: Silver Star Auto Resources, LLC
Owner Address: 36-11 Northern Boulevard
Owner Addr2: Not reported
Owner City,St,Zip: Long Island City, NY 11101
Owner Country: United States of America
Own Op: 1

SILVER STAR AUTO RESOURCES LLC (Continued) **U000409049**

Sub Type: E
Owner Name: Michael Cohen
Owner Company: Jans Realty, L.P.
Owner Address: 49 Rolling Hill Lane
Owner Addr2: Not reported
Owner City,St,Zip: Old Westbury, NY 11568
Owner Country: United States of America
Own Op: Document Repository
Sub Type: NNN
Owner Name: Not reported
Owner Company: Queens Library, Court Square Branch
Owner Address: 25-01 Jackson Avenue
Owner Addr2: Not reported
Owner City,St,Zip: Long Island City, NY 11101
Owner Country: United States of America
Own Op: 6
Sub Type: P02
Owner Name: Michael Cohen
Owner Company: 36 Street QDP LLC
Owner Address: 111 Great Neck Road, Suite 408
Owner Addr2: Not reported
Owner City,St,Zip: Great Neck, NY 11021
Owner Country: United States of America
HW Code: C241156
Waste Type: tetrachloroethene (PCE)
Waste Quantity: UNKNOWN
Waste Code: Not reported
HW Code: C241156
Waste Type: benzo(a)anthracene
Waste Quantity: UNKNOWN
Waste Code: Not reported
HW Code: C241156
Waste Type: indeno(1,2,3-cd)pyrene
Waste Quantity: UNKNOWN
Waste Code: Not reported
HW Code: C241156
Waste Type: BENZO(A)PYRENE
Waste Quantity: UNKNOWN
Waste Code: Not reported
HW Code: C241156
Waste Type: ETHYLBENZENE
Waste Quantity: UNKNOWN
Waste Code: Not reported
HW Code: C241156
Waste Type: ACETONE
Waste Quantity: UNKNOWN
Waste Code: Not reported
HW Code: C241156
Waste Type: 1,1 Dichloroethene
Waste Quantity: UNKNOWN
Waste Code: Not reported
HW Code: C241156
Waste Type: trans-1,2-Dichloroethene
Waste Quantity: UNKNOWN
Waste Code: Not reported
HW Code: C241156
Waste Type: BENZENE

SILVER STAR AUTO RESOURCES LLC (Continued) **U000409049**

Waste Quantity: UNKNOWN
Waste Code: Not reported
HW Code: C241156
Waste Type: TRICHLOROETHENE (TCE)
Waste Quantity: UNKNOWN
Waste Code: Not reported
HW Code: C241156
Waste Type: TOLUENE
Waste Quantity: UNKNOWN
Waste Code: Not reported
HW Code: C241156
Waste Type: BENZO(B)FLUORANTHENE
Waste Quantity: UNKNOWN
Waste Code: Not reported
HW Code: C241156
Waste Type: cis-1,2-Dichloroethene
Waste Quantity: UNKNOWN
Waste Code: Not reported
HW Code: C241156
Waste Type: TETRACHLOROETHYLENE (PCE)
Waste Quantity: UNKNOWN
Waste Code: Not reported
HW Code: C241156
Waste Type: Isopropylbenzene
Waste Quantity: UNKNOWN
Waste Code: Not reported
HW Code: C241156
Waste Type: BENZ(A)ANTHRACENE
Waste Quantity: UNKNOWN
Waste Code: Not reported
Crossref ID: 0210546
Cross Ref Type Code: 01
Cross Ref Type: Spill No.
Record Added Date: 2014-01-17 09:43:00
Record Updated: 2014-01-17 09:43:00
Updated By: BRWOLOSE
Crossref ID: 0000726
Cross Ref Type Code: 01
Cross Ref Type: Spill No.
Record Added Date: 2014-01-17 09:44:00
Record Updated: 2014-01-17 09:44:00
Updated By: BRWOLOSE
Crossref ID: C241156-03-14
Cross Ref Type Code: 23
Cross Ref Type: Agreement/Consent Order Number
Record Added Date: 2015-12-01 15:45:00
Record Updated: 2015-12-01 15:45:00
Updated By: RJCOZZY
Crossref ID: 2015000414404
Cross Ref Type Code: 25
Cross Ref Type: County Recording Identifier
Record Added Date: 2015-12-01 15:46:00
Record Updated: 2015-12-01 15:46:00
Updated By: RJCOZZY
Crossref ID: 2016000042299
Cross Ref Type Code: 25
Cross Ref Type: County Recording Identifier

SILVER STAR AUTO RESOURCES LLC (Continued) **U000409049**

Record Added Date: 2016-02-16 11:02:00
Record Updated: 2016-02-16 11:02:00
Updated By: JEBROWN

Name: SILVER STAR MOTORS SITE
Address: 37-14 36TH STREET
City,State,Zip: LONG ISLAND CITY, NY 11101
Site Code: 490213
Control Name: Environmental Easement
HW Code: C241156
Control Code: J
Control Type: INST
Dt record added: 12/02/2015
Dt rec updated: 03/10/2017
Updated By: JEBROWN
Site Code: 490213
Site Description: "Location: The site is located at 37-14 36th Street on the corner of 36th Street and Northern Boulevard in Long Island City, NY and is identified as Block 377 and Lot 23 on the New York City Department of Finance map. The site is 0.47 acres in size. Site Features: Prior to remediation, the site was an automobile dealership parking lot and maintenance facility. A mixed-use building was being constructed on-site. The basement will be used for car parking; the first floor will be a retail automobile showroom and the remaining floors will be used as residences. Current Zoning and Land Use: The site is zoned M1-3/R7X which is a Special Long Island City Mixed Use district that allows a combination of commercial and residential uses at the same site. Past Use of Site: The site had been used by several companies, including a gasoline service station, an automotive repair shop, carwash and an automobile dealership. Site Geology and Hydrogeology: The underlying geology that was encountered consisted of poorly-sorted fine to course sands and gravel. The site elevation is approximately 23-feet above mean sea level. The nearest water body is the East River which is located 1.18 miles to the west of the site. Groundwater was encountered between 10 and 14 feet below ground surface flows toward the southwest."
Env Problem: "Remediation at the site is complete. Prior to remediation, the primary contaminants of concern were low-level concentrations of volatile organic compounds (VOCs) including benzene, toluene and ethylbenzene (collectively referred to as BTEX) in the soil and groundwater. Additionally, tetrachloroethene (PCE) and trichloroethene (TCE) were identified in the groundwater from an off-site source located upgradient of the site. Remedial actions have successfully achieved soil cleanup objectives for unrestricted use. Post-remediation groundwater sampling demonstrated that the groundwater was also successfully remediated. The environmental easement will be extinguished and the site now meets Track 1 objectives. "
Health Problem: "Remedial actions are complete and measures are in place to control the potential for coming in contact with residual contamination remaining at the site. "
Dump: False
Structure: False
Lagoon: False
Landfill: False
Pond: False
Disp Start: Not reported

SILVER STAR AUTO RESOURCES LLC (Continued) **U000409049**

Disp Term: Not reported
Lat/Long: Not reported
Dell: Not reported
Record Add: 2013-12-30 10:13:00
Record Upd: 2015-12-09 13:14:00
Updated By: CHPOST
Own Op: 4
Sub Type: E
Owner Name: Not reported
Owner Company: Silver Star Auto Resources, LLC
Owner Address: 36-11 Northern Boulevard
Owner Addr2: Not reported
Owner City,St,Zip: Long Island City, NY 11101
Owner Country: United States of America
Own Op: 1
Sub Type: E
Owner Name: Michael Cohen
Owner Company: Jans Realty, L.P.
Owner Address: 49 Rolling Hill Lane
Owner Addr2: Not reported
Owner City,St,Zip: Old Westbury, NY 11568
Owner Country: United States of America
Own Op: Document Repository
Sub Type: NNN
Owner Name: Not reported
Owner Company: Queens Library, Court Square Branch
Owner Address: 25-01 Jackson Avenue
Owner Addr2: Not reported
Owner City,St,Zip: Long Island City, NY 11101
Owner Country: United States of America
Own Op: 6
Sub Type: P02
Owner Name: Michael Cohen
Owner Company: 36 Street QDP LLC
Owner Address: 111 Great Neck Road, Suite 408
Owner Addr2: Not reported
Owner City,St,Zip: Great Neck, NY 11021
Owner Country: United States of America
HW Code: C241156
Waste Type: tetrachloroethene (PCE)
Waste Quantity: UNKNOWN
Waste Code: Not reported
HW Code: C241156
Waste Type: benzo(a)anthracene
Waste Quantity: UNKNOWN
Waste Code: Not reported
HW Code: C241156
Waste Type: indeno(1,2,3-cd)pyrene
Waste Quantity: UNKNOWN
Waste Code: Not reported
HW Code: C241156
Waste Type: BENZO(A)PYRENE
Waste Quantity: UNKNOWN
Waste Code: Not reported
HW Code: C241156
Waste Type: ETHYLBENZENE
Waste Quantity: UNKNOWN

SILVER STAR AUTO RESOURCES LLC (Continued) **U000409049**

Waste Code: Not reported
HW Code: C241156
Waste Type: ACETONE
Waste Quantity: UNKNOWN
Waste Code: Not reported
HW Code: C241156
Waste Type: 1,1 Dichloroethene
Waste Quantity: UNKNOWN
Waste Code: Not reported
HW Code: C241156
Waste Type: trans-1,2-Dichloroethene
Waste Quantity: UNKNOWN
Waste Code: Not reported
HW Code: C241156
Waste Type: BENZENE
Waste Quantity: UNKNOWN
Waste Code: Not reported
HW Code: C241156
Waste Type: TRICHLOROETHENE (TCE)
Waste Quantity: UNKNOWN
Waste Code: Not reported
HW Code: C241156
Waste Type: TOLUENE
Waste Quantity: UNKNOWN
Waste Code: Not reported
HW Code: C241156
Waste Type: BENZO(B)FLUORANTHENE
Waste Quantity: UNKNOWN
Waste Code: Not reported
HW Code: C241156
Waste Type: cis-1,2-Dichloroethene
Waste Quantity: UNKNOWN
Waste Code: Not reported
HW Code: C241156
Waste Type: TETRACHLOROETHYLENE (PCE)
Waste Quantity: UNKNOWN
Waste Code: Not reported
HW Code: C241156
Waste Type: Isopropylbenzene
Waste Quantity: UNKNOWN
Waste Code: Not reported
HW Code: C241156
Waste Type: BENZ(A)ANTHRACENE
Waste Quantity: UNKNOWN
Waste Code: Not reported
Crossref ID: 0210546
Cross Ref Type Code: 01
Cross Ref Type: Spill No.
Record Added Date: 2014-01-17 09:43:00
Record Updated: 2014-01-17 09:43:00
Updated By: BRWOLOSE
Crossref ID: 0000726
Cross Ref Type Code: 01
Cross Ref Type: Spill No.
Record Added Date: 2014-01-17 09:44:00
Record Updated: 2014-01-17 09:44:00
Updated By: BRWOLOSE

SILVER STAR AUTO RESOURCES LLC (Continued) **U000409049**

Crossref ID: C241156-03-14
Cross Ref Type Code: 23
Cross Ref Type: Agreement/Consent Order Number
Record Added Date: 2015-12-01 15:45:00
Record Updated: 2015-12-01 15:45:00
Updated By: RJCOZZY
Crossref ID: 2015000414404
Cross Ref Type Code: 25
Cross Ref Type: County Recording Identifier
Record Added Date: 2015-12-01 15:46:00
Record Updated: 2015-12-01 15:46:00
Updated By: RJCOZZY
Crossref ID: 2016000042299
Cross Ref Type Code: 25
Cross Ref Type: County Recording Identifier
Record Added Date: 2016-02-16 11:02:00
Record Updated: 2016-02-16 11:02:00
Updated By: JEBROWN

Name: SILVER STAR MOTORS SITE
Address: 37-14 36TH STREET
City,State,Zip: LONG ISLAND CITY, NY 11101
Site Code: 490213
Control Name: Site Management Plan
HW Code: C241156
Control Code: 32
Control Type: INST
Dt record added: 12/02/2015
Dt rec updated: 03/10/2017
Updated By: JEBROWN
Site Code: 490213
Site Description: "Location: The site is located at 37-14 36th Street on the corner of 36th Street and Northern Boulevard in Long Island City, NY and is identified as Block 377 and Lot 23 on the New York City Department of Finance map. The site is 0.47 acres in size. Site Features: Prior to remediation, the site was an automobile dealership parking lot and maintenance facility. A mixed-use building was being constructed on-site. The basement will be used for car parking; the first floor will be a retail automobile showroom and the remaining floors will be used as residences. Current Zoning and Land Use: The site is zoned M1-3/R7X which is a Special Long Island City Mixed Use district that allows a combination of commercial and residential uses at the same site. Past Use of Site: The site had been used by several companies, including a gasoline service station, an automotive repair shop, carwash and an automobile dealership. Site Geology and Hydrogeology: The underlying geology that was encountered consisted of poorly-sorted fine to course sands and gravel. The site elevation is approximately 23-feet above mean sea level. The nearest water body is the East River which is located 1.18 miles to the west of the site. Groundwater was encountered between 10 and 14 feet below ground surface flows toward the southwest."
Env Problem: "Remediation at the site is complete. Prior to remediation, the primary contaminants of concern were low-level concentrations of volatile organic compounds (VOCs) including benzene, toluene and ethylbenzene (collectively referred to as BTEX) in the soil and groundwater. Additionally, tetrachloroethene (PCE) and trichloroethene (TCE) were identified in the groundwater from an

SILVER STAR AUTO RESOURCES LLC (Continued) **U000409049**

	off-site source located upgradient of the site. Remedial actions have successfully achieved soil cleanup objectives for unrestricted use. Post-remediation groundwater sampling demonstrated that the groundwater was also successfully remediated. The environmental easement will be extinguished and the site now meets Track 1 objectives. "
Health Problem:	"Remedial actions are complete and measures are in place to control the potential for coming in contact with residual contamination remaining at the site. "
Dump:	False
Structure:	False
Lagoon:	False
Landfill:	False
Pond:	False
Disp Start:	Not reported
Disp Term:	Not reported
Lat/Long:	Not reported
Dell:	Not reported
Record Add:	2013-12-30 10:13:00
Record Upd:	2015-12-09 13:14:00
Updated By:	CHPOST
Own Op:	4
Sub Type:	E
Owner Name:	Not reported
Owner Company:	Silver Star Auto Resources, LLC
Owner Address:	36-11 Northern Boulevard
Owner Addr2:	Not reported
Owner City,St,Zip:	Long Island City, NY 11101
Owner Country:	United States of America
Own Op:	1
Sub Type:	E
Owner Name:	Michael Cohen
Owner Company:	Jans Realty, L.P.
Owner Address:	49 Rolling Hill Lane
Owner Addr2:	Not reported
Owner City,St,Zip:	Old Westbury, NY 11568
Owner Country:	United States of America
Own Op:	Document Repository
Sub Type:	NNN
Owner Name:	Not reported
Owner Company:	Queens Library, Court Square Branch
Owner Address:	25-01 Jackson Avenue
Owner Addr2:	Not reported
Owner City,St,Zip:	Long Island City, NY 11101
Owner Country:	United States of America
Own Op:	6
Sub Type:	P02
Owner Name:	Michael Cohen
Owner Company:	36 Street QDP LLC
Owner Address:	111 Great Neck Road, Suite 408
Owner Addr2:	Not reported
Owner City,St,Zip:	Great Neck, NY 11021
Owner Country:	United States of America
HW Code:	C241156
Waste Type:	tetrachloroethene (PCE)
Waste Quantity:	UNKNOWN
Waste Code:	Not reported

SILVER STAR AUTO RESOURCES LLC (Continued) **U000409049**

HW Code: C241156
Waste Type: benzo(a)anthracene
Waste Quantity: UNKNOWN
Waste Code: Not reported
HW Code: C241156
Waste Type: indeno(1,2,3-cd)pyrene
Waste Quantity: UNKNOWN
Waste Code: Not reported
HW Code: C241156
Waste Type: BENZO(A)PYRENE
Waste Quantity: UNKNOWN
Waste Code: Not reported
HW Code: C241156
Waste Type: ETHYLBENZENE
Waste Quantity: UNKNOWN
Waste Code: Not reported
HW Code: C241156
Waste Type: ACETONE
Waste Quantity: UNKNOWN
Waste Code: Not reported
HW Code: C241156
Waste Type: 1,1 Dichloroethene
Waste Quantity: UNKNOWN
Waste Code: Not reported
HW Code: C241156
Waste Type: trans-1,2-Dichloroethene
Waste Quantity: UNKNOWN
Waste Code: Not reported
HW Code: C241156
Waste Type: BENZENE
Waste Quantity: UNKNOWN
Waste Code: Not reported
HW Code: C241156
Waste Type: TRICHLOROETHENE (TCE)
Waste Quantity: UNKNOWN
Waste Code: Not reported
HW Code: C241156
Waste Type: TOLUENE
Waste Quantity: UNKNOWN
Waste Code: Not reported
HW Code: C241156
Waste Type: BENZO(B)FLUORANTHENE
Waste Quantity: UNKNOWN
Waste Code: Not reported
HW Code: C241156
Waste Type: cis-1,2-Dichloroethene
Waste Quantity: UNKNOWN
Waste Code: Not reported
HW Code: C241156
Waste Type: TETRACHLOROETHYLENE (PCE)
Waste Quantity: UNKNOWN
Waste Code: Not reported
HW Code: C241156
Waste Type: Isopropylbenzene
Waste Quantity: UNKNOWN
Waste Code: Not reported
HW Code: C241156

SILVER STAR AUTO RESOURCES LLC (Continued) **U000409049**

Waste Type: BENZ(A)ANTHRACENE
Waste Quantity: UNKNOWN
Waste Code: Not reported
Crossref ID: 0210546
Cross Ref Type Code: 01
Cross Ref Type: Spill No.
Record Added Date: 2014-01-17 09:43:00
Record Updated: 2014-01-17 09:43:00
Updated By: BRWOLOSE
Crossref ID: 0000726
Cross Ref Type Code: 01
Cross Ref Type: Spill No.
Record Added Date: 2014-01-17 09:44:00
Record Updated: 2014-01-17 09:44:00
Updated By: BRWOLOSE
Crossref ID: C241156-03-14
Cross Ref Type Code: 23
Cross Ref Type: Agreement/Consent Order Number
Record Added Date: 2015-12-01 15:45:00
Record Updated: 2015-12-01 15:45:00
Updated By: RJCOZZY
Crossref ID: 2015000414404
Cross Ref Type Code: 25
Cross Ref Type: County Recording Identifier
Record Added Date: 2015-12-01 15:46:00
Record Updated: 2015-12-01 15:46:00
Updated By: RJCOZZY
Crossref ID: 2016000042299
Cross Ref Type Code: 25
Cross Ref Type: County Recording Identifier
Record Added Date: 2016-02-16 11:02:00
Record Updated: 2016-02-16 11:02:00
Updated By: JEBROWN

BROWNFIELDS:

Name:	SILVER STAR MOTORS SITE
Address:	37-14 36TH STREET
City,State,Zip:	LONG ISLAND CITY, NY 11101
Program:	BCP
Site Code:	490213
Acres:	0.470
HW Code:	C241156
SWIS:	4101
Town:	New York City
Record Added Date:	12/24/2013
Record Updated Date:	02/08/2017
Update By:	JEBROWN
Site Description:	"Location: The site is located at 37-14 36th Street on the corner of 36th Street and Northern Boulevard in Long Island City, NY and is identified as Block 377 and Lot 23 on the New York City Department of Finance map. The site is 0.47 acres in size. Site Features: Prior to remediation, the site was an automobile dealership parking lot and maintenance facility. A mixed-use building was being constructed on-site. The basement will be used for car parking; the first floor will be a retail automobile showroom and the remaining floors will be used as residences. Current Zoning and Land Use: The site is zoned M1-3/R7X which is a Special Long Island City Mixed Use district that

SILVER STAR AUTO RESOURCES LLC (Continued) **U000409049**

	allows a combination of commercial and residential uses at the same site. Past Use of Site: The site had been used by several companies, including a gasoline service station, an automotive repair shop, carwash and an automobile dealership. Site Geology and Hydrogeology: The underlying geology that was encountered consisted of poorly-sorted fine to course sands and gravel. The site elevation is approximately 23-feet above mean sea level. The nearest water body is the East River which is located 1.18 miles to the west of the site. Groundwater was encountered between 10 and 14 feet below ground surface flows toward the southwest."
Env Problem:	"Remediation at the site is complete. Prior to remediation, the primary contaminants of concern were low-level concentrations of volatile organic compounds (VOCs) including benzene, toluene and ethylbenzene (collectively referred to as BTEX) in the soil and groundwater. Additionally, tetrachloroethene (PCE) and trichloroethene (TCE) were identified in the groundwater from an off-site source located upgradient of the site. Remedial actions have successfully achieved soil cleanup objectives for unrestricted use. Post-remediation groundwater sampling demonstrated that the groundwater was also successfully remediated. The environmental easement will be extinguished and the site now meets Track 1 objectives. "
Health Problem:	"Remedial actions are complete and measures are in place to control the potential for coming in contact with residual contamination remaining at the site. "
Dump:	False
Structure:	False
Lagoon:	False
Landfill:	False
Pond:	False
Disp Start:	Not reported
Disp Term:	Not reported
Lat/Long:	Not reported
Dell:	Not reported
Record Add:	2013-12-30 10:13:00
Record Upd:	2015-12-09 13:14:00
Updated By:	CHPOST
Own Op:	4
Sub Type:	E
Owner Name:	Not reported
Owner Company:	Silver Star Auto Resources, LLC
Owner Address:	36-11 Northern Boulevard
Owner Addr2:	Not reported
Owner City,St,Zip:	Long Island City, NY 11101
Owner Country:	United States of America
Own Op:	1
Sub Type:	E
Owner Name:	Michael Cohen
Owner Company:	Jans Realty, L.P.
Owner Address:	49 Rolling Hill Lane
Owner Addr2:	Not reported
Owner City,St,Zip:	Old Westbury, NY 11568
Owner Country:	United States of America
Own Op:	Document Repository
Sub Type:	NNN
Owner Name:	Not reported
Owner Company:	Queens Library, Court Square Branch

SILVER STAR AUTO RESOURCES LLC (Continued) **U000409049**

Owner Address:	25-01 Jackson Avenue
Owner Addr2:	Not reported
Owner City,St,Zip:	Long Island City, NY 11101
Owner Country:	United States of America
Own Op:	6
Sub Type:	P02
Owner Name:	Michael Cohen
Owner Company:	36 Street QDP LLC
Owner Address:	111 Great Neck Road, Suite 408
Owner Addr2:	Not reported
Owner City,St,Zip:	Great Neck, NY 11021
Owner Country:	United States of America
HW Code:	C241156
Waste Type:	tetrachloroethene (PCE)
Waste Quantity:	UNKNOWN
Waste Code:	Not reported
HW Code:	C241156
Waste Type:	benzo(a)anthracene
Waste Quantity:	UNKNOWN
Waste Code:	Not reported
HW Code:	C241156
Waste Type:	indeno(1,2,3-cd)pyrene
Waste Quantity:	UNKNOWN
Waste Code:	Not reported
HW Code:	C241156
Waste Type:	BENZO(A)PYRENE
Waste Quantity:	UNKNOWN
Waste Code:	Not reported
HW Code:	C241156
Waste Type:	ETHYLBENZENE
Waste Quantity:	UNKNOWN
Waste Code:	Not reported
HW Code:	C241156
Waste Type:	ACETONE
Waste Quantity:	UNKNOWN
Waste Code:	Not reported
HW Code:	C241156
Waste Type:	1,1 Dichloroethene
Waste Quantity:	UNKNOWN
Waste Code:	Not reported
HW Code:	C241156
Waste Type:	trans-1,2-Dichloroethene
Waste Quantity:	UNKNOWN
Waste Code:	Not reported
HW Code:	C241156
Waste Type:	BENZENE
Waste Quantity:	UNKNOWN
Waste Code:	Not reported
HW Code:	C241156
Waste Type:	TRICHLOROETHENE (TCE)
Waste Quantity:	UNKNOWN
Waste Code:	Not reported
HW Code:	C241156
Waste Type:	TOLUENE
Waste Quantity:	UNKNOWN
Waste Code:	Not reported
HW Code:	C241156

SILVER STAR AUTO RESOURCES LLC (Continued) **U000409049**

Waste Type:	BENZO(B)FLUORANTHENE
Waste Quantity:	UNKNOWN
Waste Code:	Not reported
HW Code:	C241156
Waste Type:	cis-1,2-Dichloroethene
Waste Quantity:	UNKNOWN
Waste Code:	Not reported
HW Code:	C241156
Waste Type:	TETRACHLOROETHYLENE (PCE)
Waste Quantity:	UNKNOWN
Waste Code:	Not reported
HW Code:	C241156
Waste Type:	Isopropylbenzene
Waste Quantity:	UNKNOWN
Waste Code:	Not reported
HW Code:	C241156
Waste Type:	BENZ(A)ANTHRACENE
Waste Quantity:	UNKNOWN
Waste Code:	Not reported
Crossref ID:	0210546
Cross Ref Type Code:	01
Cross Ref Type:	Spill No.
Record Added Date:	2014-01-17 09:43:00
Record Updated:	2014-01-17 09:43:00
Updated By:	BRWOLOSE
Crossref ID:	0000726
Cross Ref Type Code:	01
Cross Ref Type:	Spill No.
Record Added Date:	2014-01-17 09:44:00
Record Updated:	2014-01-17 09:44:00
Updated By:	BRWOLOSE
Crossref ID:	C241156-03-14
Cross Ref Type Code:	23
Cross Ref Type:	Agreement/Consent Order Number
Record Added Date:	2015-12-01 15:45:00
Record Updated:	2015-12-01 15:45:00
Updated By:	RJCOZZY
Crossref ID:	2015000414404
Cross Ref Type Code:	25
Cross Ref Type:	County Recording Identifier
Record Added Date:	2015-12-01 15:46:00
Record Updated:	2015-12-01 15:46:00
Updated By:	RJCOZZY
Crossref ID:	2016000042299
Cross Ref Type Code:	25
Cross Ref Type:	County Recording Identifier
Record Added Date:	2016-02-16 11:02:00
Record Updated:	2016-02-16 11:02:00
Updated By:	JEBROWN

SPILLS:

Name:	SILVER STAR MOTORS
Address:	37-14 36TH STREET
City,State,Zip:	LONG ISLAND CITY, NY
Spill Number/Closed Date:	9708090 / 1998-03-23
Facility ID:	9708090
Facility Type:	ER

SILVER STAR AUTO RESOURCES LLC (Continued) **U000409049**

DER Facility ID:	108930
Site ID:	125958
DEC Region:	2
Spill Cause:	Unknown
Spill Class:	C3
SWIS:	4101
Spill Date:	1997-10-08
Investigator:	LUCE
Referred To:	Not reported
Reported to Dept:	1997-10-09
CID:	999
Water Affected:	Not reported
Spill Source:	Commercial/Industrial
Spill Notifier:	DEC
Cleanup Ceased:	Not reported
Cleanup Meets Std:	False
Last Inspection:	Not reported
Recommended Penalty:	False
UST Trust:	False
Remediation Phase:	0
Date Entered In Computer:	1997-10-09
Spill Record Last Update:	1998-03-23
Spiller Name:	SAME
Spiller Company:	SILVER STAR MOTORS
Spiller Address:	36-11 NORTHERN BLVD
Spiller Company:	001
Contact Name:	MIKE CRUZ
DEC Memo:	""
Remarks:	"WASTE OIL PRESENT IN SUMP IN BASEMENT OF BUILDING. SORBANT PADS LEFT WITH PRP."

All Materials:

Site ID:	125958
Operable Unit ID:	1054590
Operable Unit:	01
Material ID:	558165
Material Code:	0022
Material Name:	waste oil/used oil
Case No.:	Not reported
Material FA:	Petroleum
Quantity:	1.00
Units:	G
Recovered:	.00
Oxygenate:	Not reported

AV281 **SILVER STAR ANNEX C241156** **RCRA-LQG** **1000554231**
WSW **37-11 36TH ST** **NY MANIFEST** **NYD986966919**
1/8-1/4 **LONG ISLAND CITY, NY 11101**
0.209 mi.
1106 ft. **Site 3 of 7 in cluster AV**

Relative: **Lower**
Actual: **23 ft.**

RCRA-LQG:

Date Form Received by Agency:	2016-06-03 00:00:00.0
Handler Name:	SILVER STAR ANNEX C241156
Handler Address:	37-11 36TH ST
Handler City,State,Zip:	LONG ISLAND CITY, NY 11101
EPA ID:	NYD986966919

SILVER STAR ANNEX C241156 (Continued) **1000554231**

Contact Name:	RICHARD HANAN
Contact Address:	36TH ST
Contact City,State,Zip:	LONG ISLAND CITY, NY 11101
Contact Telephone:	718-361-2332
Contact Fax:	Not reported
Contact Email:	Not reported
Contact Title:	PRESIDENT
EPA Region:	02
Land Type:	Private
Federal Waste Generator Description:	Large Quantity Generator
Non-Notifier:	Not reported
Biennial Report Cycle:	2015
Accessibility:	Not reported
Active Site Indicator:	Handler Activities
State District Owner:	NY
State District:	NYSDEC R2
Mailing Address:	36TH ST
Mailing City,State,Zip:	LONG ISLAND CITY, NY 11101
Owner Name:	RICHARD HANAN
Owner Type:	Private
Operator Name:	RICHARD HANAN
Operator Type:	Private
Short-Term Generator Activity:	No
Importer Activity:	No
Mixed Waste Generator:	No
Transporter Activity:	No
Transfer Facility Activity:	No
Recycler Activity with Storage:	No
Small Quantity On-Site Burner Exemption:	No
Smelting Melting and Refining Furnace Exemption:	No
Underground Injection Control:	No
Off-Site Waste Receipt:	No
Universal Waste Indicator:	No
Universal Waste Destination Facility:	No
Federal Universal Waste:	No
Active Site Fed-Reg Treatment Storage and Disposal Facility:	Not reported
Active Site Converter Treatment storage and Disposal Facility:	Not reported
Active Site State-Reg Treatment Storage and Disposal Facility:	Not reported
Active Site State-Reg Handler:	---
Federal Facility Indicator:	Not reported
Hazardous Secondary Material Indicator:	NN
Sub-Part K Indicator:	Not reported
Commercial TSD Indicator:	No
Treatment Storage and Disposal Type:	Not reported
2018 GPRA Permit Baseline:	Not on the Baseline
2018 GPRA Renewals Baseline:	Not on the Baseline
Permit Renewals Workload Universe:	Not reported
Permit Workload Universe:	Not reported
Permit Progress Universe:	Not reported
Post-Closure Workload Universe:	Not reported
Closure Workload Universe:	Not reported
202 GPRA Corrective Action Baseline:	No
Corrective Action Workload Universe:	No
Subject to Corrective Action Universe:	No
Non-TSDFs Where RCRA CA has Been Imposed Universe:	No
TSDFs Potentially Subject to CA Under 3004 (u)/(v) Universe:	No
TSDFs Only Subject to CA under Discretionary Auth Universe:	No

SILVER STAR ANNEX C241156 (Continued) **1000554231**

Corrective Action Priority Ranking:	No NCAPS ranking
Environmental Control Indicator:	No
Institutional Control Indicator:	No
Human Exposure Controls Indicator:	N/A
Groundwater Controls Indicator:	N/A
Operating TSDF Universe:	Not reported
Full Enforcement Universe:	Not reported
Significant Non-Complier Universe:	No
Unaddressed Significant Non-Complier Universe:	No
Addressed Significant Non-Complier Universe:	No
Significant Non-Complier With a Compliance Schedule Universe:	No
Financial Assurance Required:	Not reported
Handler Date of Last Change:	2016-11-07 13:10:02.0
Recognized Trader-Importer:	No
Recognized Trader-Exporter:	No
Importer of Spent Lead Acid Batteries:	No
Exporter of Spent Lead Acid Batteries:	No
Recycler Activity Without Storage:	Not reported
Manifest Broker:	Not reported
Sub-Part P Indicator:	No

Biennial: List of Years
Year: 2015

Click Here for Biennial Reporting System Data:

Hazardous Waste Summary:

Waste Code:	D001
Waste Description:	IGNITABLE WASTE
Waste Code:	D008
Waste Description:	LEAD
Waste Code:	D018
Waste Description:	BENZENE
Waste Code:	F002
Waste Description:	THE FOLLOWING SPENT HALOGENATED SOLVENTS: TETRACHLOROETHYLENE, METHYLENE CHLORIDE, TRICHLOROETHYLENE, 1,1,1-TRICHLOROETHANE, CHLOROBENZENE, 1,1,2-TRICHLORO-1,2,2-TRIFLUOROETHANE, ORTHO-DICHLOROBENZENE, TRICHLOROFLUOROMETHANE, AND 1,1,2, TRICHLOROETHANE; ALL SPENT SOLVENT MIXTURES/BLENDS CONTAINING, BEFORE USE, A TOTAL OF TEN PERCENT OR MORE (BY VOLUME) OF ONE OR MORE OF THE ABOVE HALOGENATED SOLVENTS OR THOSE SOLVENTS LISTED IN F001, F004, AND F005; AND STILL BOTTOMS FROM THE RECOVERY OF THESE SPENT SOLVENTS AND SPENT SOLVENT MIXTURES.

Handler - Owner Operator:

Owner/Operator Indicator:	Operator
Owner/Operator Name:	SILVER STAR MOTORS INC
Legal Status:	Private
Date Became Current:	Not reported
Date Ended Current:	Not reported
Owner/Operator Address:	UNKNOWN
Owner/Operator City,State,Zip:	UNKNOWN, NY 99999
Owner/Operator Telephone:	212-555-1212

SILVER STAR ANNEX C241156 (Continued) **1000554231**

Owner/Operator Telephone Ext:	Not reported
Owner/Operator Fax:	Not reported
Owner/Operator Email:	Not reported
Owner/Operator Indicator:	Owner
Owner/Operator Name:	SILVER STAR MOTORS INC
Legal Status:	Private
Date Became Current:	Not reported
Date Ended Current:	Not reported
Owner/Operator Address:	UNKNOWN
Owner/Operator City,State,Zip:	UNKNOWN, NY 99999
Owner/Operator Telephone:	212-555-1212
Owner/Operator Telephone Ext:	Not reported
Owner/Operator Fax:	Not reported
Owner/Operator Email:	Not reported
Owner/Operator Indicator:	Owner
Owner/Operator Name:	JANS REALTY LP
Legal Status:	Private
Date Became Current:	2002-06-01 00:00:00.
Date Ended Current:	Not reported
Owner/Operator Address:	49 ROLLING HILL LANE
Owner/Operator City,State,Zip:	OLD WESTBURY, NY 11568
Owner/Operator Telephone:	718-937-1000
Owner/Operator Telephone Ext:	Not reported
Owner/Operator Fax:	Not reported
Owner/Operator Email:	Not reported
Owner/Operator Indicator:	Operator
Owner/Operator Name:	RICHARD HANAN
Legal Status:	Private
Date Became Current:	1900-01-01 00:00:00.
Date Ended Current:	Not reported
Owner/Operator Address:	3711 36TH ST
Owner/Operator City,State,Zip:	LONG ISLAND CITY, NY 11101
Owner/Operator Telephone:	Not reported
Owner/Operator Telephone Ext:	Not reported
Owner/Operator Fax:	Not reported
Owner/Operator Email:	Not reported
Owner/Operator Indicator:	Operator
Owner/Operator Name:	JANS REALTY LP
Legal Status:	Private
Date Became Current:	2002-06-01 00:00:00.
Date Ended Current:	Not reported
Owner/Operator Address:	Not reported
Owner/Operator City,State,Zip:	Not reported
Owner/Operator Telephone:	Not reported
Owner/Operator Telephone Ext:	Not reported
Owner/Operator Fax:	Not reported
Owner/Operator Email:	Not reported
Owner/Operator Indicator:	Owner
Owner/Operator Name:	RICHARD HANAN
Legal Status:	Private
Date Became Current:	1900-01-01 00:00:00.
Date Ended Current:	Not reported

SILVER STAR ANNEX C241156 (Continued) **1000554231**

Owner/Operator Address: 3711 36TH ST
Owner/Operator City,State,Zip: LONG ISLAND CITY, NY 11101
Owner/Operator Telephone: 718-361-2332
Owner/Operator Telephone Ext: Not reported
Owner/Operator Fax: Not reported
Owner/Operator Email: Not reported

Owner/Operator Indicator: Owner
Owner/Operator Name: SILVER STAR MOTORS INC
Legal Status: Private
Date Became Current: Not reported
Date Ended Current: Not reported
Owner/Operator Address: UNKNOWN
Owner/Operator City,State,Zip: UNKNOWN, NY 99999
Owner/Operator Telephone: 212-555-1212
Owner/Operator Telephone Ext: Not reported
Owner/Operator Fax: Not reported
Owner/Operator Email: Not reported

Historic Generators:
Receive Date: 2016-06-03 00:00:00.0
Handler Name: SILVER STAR ANNEX C241156
Federal Waste Generator Description: Large Quantity Generator
State District Owner: NY
Large Quantity Handler of Universal Waste: No
Recognized Trader Importer: No
Recognized Trader Exporter: No
Spent Lead Acid Battery Importer: No
Spent Lead Acid Battery Exporter: No
Current Record: Yes
Non Storage Recycler Activity: Not reported
Electronic Manifest Broker: Not reported

Receive Date: 1999-07-08 00:00:00.0
Handler Name: SILVER STAR MOTORS INC
Federal Waste Generator Description: Not a generator, verified
State District Owner: NY
Large Quantity Handler of Universal Waste: No
Recognized Trader Importer: No
Recognized Trader Exporter: No
Spent Lead Acid Battery Importer: No
Spent Lead Acid Battery Exporter: No
Current Record: No
Non Storage Recycler Activity: Not reported
Electronic Manifest Broker: Not reported

Receive Date: 2006-01-01 00:00:00.0
Handler Name: SILVER STAR MOTORS INC
Federal Waste Generator Description: Not a generator, verified
State District Owner: NY
Large Quantity Handler of Universal Waste: No
Recognized Trader Importer: No
Recognized Trader Exporter: No
Spent Lead Acid Battery Importer: No
Spent Lead Acid Battery Exporter: No
Current Record: No
Non Storage Recycler Activity: Not reported

SILVER STAR ANNEX C241156 (Continued) **1000554231**

Electronic Manifest Broker: Not reported

Receive Date: 2007-01-01 00:00:00.0
Handler Name: SILVER STAR MOTORS INC
Federal Waste Generator Description: Not a generator, verified
State District Owner: NY
Large Quantity Handler of Universal Waste: No
Recognized Trader Importer: No
Recognized Trader Exporter: No
Spent Lead Acid Battery Importer: No
Spent Lead Acid Battery Exporter: No
Current Record: No
Non Storage Recycler Activity: Not reported
Electronic Manifest Broker: Not reported

Receive Date: 1991-07-15 00:00:00.0
Handler Name: SILVER STAR MOTORS INC
Federal Waste Generator Description: Small Quantity Generator
State District Owner: NY
Large Quantity Handler of Universal Waste: No
Recognized Trader Importer: No
Recognized Trader Exporter: No
Spent Lead Acid Battery Importer: No
Spent Lead Acid Battery Exporter: No
Current Record: No
Non Storage Recycler Activity: Not reported
Electronic Manifest Broker: Not reported

Receive Date: 2015-05-12 00:00:00.0
Handler Name: SILVER STAR MOTORS SITE
Federal Waste Generator Description: Large Quantity Generator
State District Owner: NY
Large Quantity Handler of Universal Waste: No
Recognized Trader Importer: No
Recognized Trader Exporter: No
Spent Lead Acid Battery Importer: No
Spent Lead Acid Battery Exporter: No
Current Record: No
Non Storage Recycler Activity: Not reported
Electronic Manifest Broker: Not reported

List of NAICS Codes and Descriptions:
NAICS Code: 531110
NAICS Description: LESSORS OF RESIDENTIAL BUILDINGS AND DWELLINGS

NAICS Code: 56291
NAICS Description: REMEDIATION SERVICES

Facility Has Received Notices of Violations:
Violations: No Violations Found

Evaluation Action Summary:
Evaluations: No Evaluations Found

SILVER STAR ANNEX C241156 (Continued) **1000554231**

NY MANIFEST:

Name:	SILVER STAR ANNEX
Address:	37-14 36TH ST
City,State,Zip:	LONG ISLAND CITY, NY 11101-1604
Country:	USA
EPA ID:	NYD986966919
Facility Status:	Not reported
Location Address 1:	37-11 36TH ST
Code:	BP
Location Address 2:	Not reported
Total Tanks:	Not reported
Location City:	LONG ISLAND CITY
Location State:	NY
Location Zip:	11101
Location Zip 4:	Not reported

NY MANIFEST:

EPAID:	NYD986966919
Mailing Name:	SILVER STAR ANNEX
Mailing Contact:	RICHARD HANAN
Mailing Address 1:	37-11 36TH ST
Mailing Address 2:	Not reported
Mailing City:	LONG ISLAND CITY
Mailing State:	NY
Mailing Zip:	11101
Mailing Zip 4:	Not reported
Mailing Country:	USA
Mailing Phone:	7183612332

NY MANIFEST:

Document ID:	Not reported
Manifest Status:	Not reported
seq:	Not reported
Year:	Not reported
Trans1 State ID:	NYR000134791
Trans2 State ID:	NYR000134957
Generator Ship Date:	07/17/2015
Trans1 Recv Date:	07/17/2015
Trans2 Recv Date:	08/03/2015
TSD Site Recv Date:	08/06/2015
Part A Recv Date:	Not reported
Part B Recv Date:	Not reported
Generator EPA ID:	NYD986966919
Trans1 EPA ID:	Not reported
Trans2 EPA ID:	Not reported
TSDF ID 1:	PAD085690592
TSDF ID 2:	Not reported
Manifest Tracking Number:	008177473FLE
Import Indicator:	N
Export Indicator:	N
Discr Quantity Indicator:	N
Discr Type Indicator:	N
Discr Residue Indicator:	N
Discr Partial Reject Indicator:	N
Discr Full Reject Indicator:	N
Manifest Ref Number:	Not reported
Alt Facility RCRA ID:	Not reported

SILVER STAR ANNEX C241156 (Continued) **1000554231**

Alt Facility Sign Date:	Not reported
MGMT Method Type Code:	H141
Waste Code:	Not reported
Waste Code:	Not reported
Waste Code:	Not reported
Waste Code:	Not reported
Waste Code:	Not reported
Waste Code:	Not reported
Quantity:	300
Units:	P - Pounds
Number of Containers:	1
Container Type:	DM - Metal drums, barrels
Handling Method:	L Landfill.
Specific Gravity:	1
Waste Code:	D001
Waste Code 1_2:	D018
Waste Code 1_3:	Not reported
Waste Code 1_4:	Not reported
Waste Code 1_5:	Not reported
Waste Code 1_6:	Not reported

AV282 **SILVER STAR MOTORS INC** **PA MANIFEST** **S118891521**
WSW **37-14 36TH ST** **N/A**
1/8-1/4 **LONG ISLAND CITY, NY 11101**
0.209 mi.
1106 ft. **Site 4 of 7 in cluster AV**

Relative: **Lower**

Actual: **23 ft.**

Manifest Details:

Year:	2015
Manifest Number:	013320784JJK
Manifest Type:	TSD Copy
Generator EPA Id:	NYD986966919
Generator Date:	06/30/2015
Mailing Address:	Not reported
Mailing City,St,Zip:	Not reported
Contact Name:	Not reported
Contact Phone:	718-361-2332
TSD EPA Id:	Not reported
TSD Date:	Not reported
TSD Facility Name:	Republic Environmental Systems (Pennsylvania) LLC
TSD Facility Address:	2869 Sandstone Dr
TSD Facility City:	Hatfield
TSD Facility State:	PA
Facility Telephone:	Not reported
Page Number:	1
Line Number:	1
Waste Number:	D008
Container Number:	1
Container Type:	Dump truck
Waste Quantity:	22
Unit:	Tons (2000 Pounds)
Handling Code:	Not reported
TSP EPA Id:	PAD085690592
Date TSP Sig:	Not reported

AY283 **CON EDISON - MANHOLE 1579** **NY MANIFEST** **S120958456**
SSE **43 ST & 37 AVE** **N/A**
1/8-1/4 **LONG ISLAND CITY, NY 11101**
0.213 mi.
1122 ft. **Site 1 of 6 in cluster AY**

Relative:
Higher

Actual:
44 ft.

NY MANIFEST:

Name:	CON EDISON - MANHOLE 1579
Address:	43 ST & 37 AVE
City,State,Zip:	LONG ISLAND CITY, NY 11101
Country:	USA
EPA ID:	NYP004938795
Facility Status:	Not reported
Location Address 1:	43 ST & 37 AVE
Code:	BP
Location Address 2:	Not reported
Total Tanks:	Not reported
Location City:	LONG ISLAND CITY
Location State:	NY
Location Zip:	11101
Location Zip 4:	Not reported

NY MANIFEST:

EPAID:	NYP004938795
Mailing Name:	CON EDISON - MANHOLE 1579
Mailing Contact:	CON EDISON
Mailing Address 1:	4 IRVING PL 15TH FL NE
Mailing Address 2:	Not reported
Mailing City:	NEW YORK
Mailing State:	NY
Mailing Zip:	10003
Mailing Zip 4:	Not reported
Mailing Country:	USA
Mailing Phone:	Not reported

AY284 **CON EDISON** **RCRA NonGen / NLR** **1012185899**
SSE **37TH AVE & 43RD ST** **NY MANIFEST** **NYP004167342**
1/8-1/4 **LONG ISLAND CITY, NY 11120**
0.213 mi.
1122 ft. **Site 2 of 6 in cluster AY**

Relative:
Higher

Actual:
44 ft.

RCRA NonGen / NLR:

Date Form Received by Agency:		2016-06-01 00:00:00.0
Handler Name:	CON EDISON	
Handler Address:		37TH AVE & 43RD ST
Handler City,State,Zip:		LONG ISLAND CITY, NY 11120
EPA ID:		NYP004167342
Contact Name:		ANTHONY BUDA
Contact Address:		Not reported
Contact City,State,Zip:		Not reported
Contact Telephone:		917-440-1809
Contact Fax:		Not reported
Contact Email:		Not reported
Contact Title:		Not reported
EPA Region:		02
Land Type:		Private
Federal Waste Generator Description:		Not a generator, verified
Non-Notifier:		Not reported
Biennial Report Cycle:		Not reported

CON EDISON (Continued) **1012185899**

Accessibility:	Not reported
Active Site Indicator:	Not reported
State District Owner:	NY
State District:	NYSDEC R2
Mailing Address:	4 IRVING PL, RM 828
Mailing City,State,Zip:	NEW YORK, NY 10003
Owner Name:	Not reported
Owner Type:	Not reported
Operator Name:	Not reported
Operator Type:	Not reported
Short-Term Generator Activity:	No
Importer Activity:	No
Mixed Waste Generator:	No
Transporter Activity:	No
Transfer Facility Activity:	No
Recycler Activity with Storage:	No
Small Quantity On-Site Burner Exemption:	No
Smelting Melting and Refining Furnace Exemption:	No
Underground Injection Control:	No
Off-Site Waste Receipt:	No
Universal Waste Indicator:	No
Universal Waste Destination Facility:	No
Federal Universal Waste:	No
Active Site Fed-Reg Treatment Storage and Disposal Facility:	Not reported
Active Site Converter Treatment storage and Disposal Facility:	Not reported
Active Site State-Reg Treatment Storage and Disposal Facility:	Not reported
Active Site State-Reg Handler:	---
Federal Facility Indicator:	Not reported
Hazardous Secondary Material Indicator:	NN
Sub-Part K Indicator:	Not reported
Commercial TSD Indicator:	No
Treatment Storage and Disposal Type:	Not reported
2018 GPRA Permit Baseline:	Not on the Baseline
2018 GPRA Renewals Baseline:	Not on the Baseline
Permit Renewals Workload Universe:	Not reported
Permit Workload Universe:	Not reported
Permit Progress Universe:	Not reported
Post-Closure Workload Universe:	Not reported
Closure Workload Universe:	Not reported
202 GPRA Corrective Action Baseline:	No
Corrective Action Workload Universe:	No
Subject to Corrective Action Universe:	No
Non-TSDFs Where RCRA CA has Been Imposed Universe:	No
TSDFs Potentially Subject to CA Under 3004 (u)/(v) Universe:	No
TSDFs Only Subject to CA under Discretionary Auth Universe:	No
Corrective Action Priority Ranking:	No NCAPS ranking
Environmental Control Indicator:	No
Institutional Control Indicator:	No
Human Exposure Controls Indicator:	N/A
Groundwater Controls Indicator:	N/A
Operating TSDF Universe:	Not reported
Full Enforcement Universe:	Not reported
Significant Non-Complier Universe:	No
Unaddressed Significant Non-Complier Universe:	No
Addressed Significant Non-Complier Universe:	No
Significant Non-Complier With a Compliance Schedule Universe:	No
Financial Assurance Required:	Not reported

CON EDISON (Continued) **1012185899**

Handler Date of Last Change:	2016-10-17 14:47:43.0
Recognized Trader-Importer:	No
Recognized Trader-Exporter:	No
Importer of Spent Lead Acid Batteries:	No
Exporter of Spent Lead Acid Batteries:	No
Recycler Activity Without Storage:	Not reported
Manifest Broker:	Not reported
Sub-Part P Indicator:	No

Historic Generators:

Receive Date:	2009-04-15 00:00:00.0
Handler Name: CON EDISON	
Federal Waste Generator Description:	Conditionally Exempt Small Quantity Generator
State District Owner:	Not reported
Large Quantity Handler of Universal Waste:	No
Recognized Trader Importer:	No
Recognized Trader Exporter:	No
Spent Lead Acid Battery Importer:	No
Spent Lead Acid Battery Exporter:	No
Current Record:	No
Non Storage Recycler Activity:	Not reported
Electronic Manifest Broker:	Not reported

Receive Date:	2016-06-01 00:00:00.0
Handler Name: CON EDISON	
Federal Waste Generator Description:	Not a generator, verified
State District Owner:	NY
Large Quantity Handler of Universal Waste:	No
Recognized Trader Importer:	No
Recognized Trader Exporter:	No
Spent Lead Acid Battery Importer:	No
Spent Lead Acid Battery Exporter:	No
Current Record:	Yes
Non Storage Recycler Activity:	Not reported
Electronic Manifest Broker:	Not reported

List of NAICS Codes and Descriptions:

NAICS Codes:	No NAICS Codes Found

Facility Has Received Notices of Violations:

Violations:	No Violations Found

Evaluation Action Summary:

Evaluations:	No Evaluations Found

NY MANIFEST:

Name:	CONSOLIDATED EDISON
Address:	37TH AVE & 43RD ST
City,State,Zip:	LONG ISLAND CITY, NY 11120
Country:	USA
EPA ID:	NYP004167342
Facility Status:	Not reported
Location Address 1:	43 ST & 37 AVE

CON EDISON (Continued) **1012185899**

Code: BP
Location Address 2: Not reported
Total Tanks: Not reported
Location City: QUEENS
Location State: NY
Location Zip: Not reported
Location Zip 4: Not reported

NY MANIFEST:
EPAID: NYP004167342
Mailing Name: CONSOLIDATED EDISON
Mailing Contact: FRANKLYN MURRAY
Mailing Address 1: 4 IRVING PLACE RM 828
Mailing Address 2: Not reported
Mailing City: MANHATTAN
Mailing State: NY
Mailing Zip: 10003
Mailing Zip 4: Not reported
Mailing Country: USA
Mailing Phone: 2124602808

NY MANIFEST:
Document ID: Not reported
Manifest Status: Not reported
seq: Not reported
Year: Not reported
Trans1 State ID: NYD006982359
Trans2 State ID: Not reported
Generator Ship Date: 04/15/2009
Trans1 Recv Date: 04/15/2009
Trans2 Recv Date: Not reported
TSD Site Recv Date: 04/16/2009
Part A Recv Date: Not reported
Part B Recv Date: Not reported
Generator EPA ID: NYP004167342
Trans1 EPA ID: Not reported
Trans2 EPA ID: Not reported
TSDF ID 1: NYD077444263
TSDF ID 2: Not reported
Manifest Tracking Number: 001440576FLE
Import Indicator: N
Export Indicator: N
Discr Quantity Indicator: N
Discr Type Indicator: N
Discr Residue Indicator: N
Discr Partial Reject Indicator: N
Discr Full Reject Indicator: N
Manifest Ref Number: Not reported
Alt Facility RCRA ID: Not reported
Alt Facility Sign Date: Not reported
MGMT Method Type Code: H141
Waste Code: Not reported
Waste Code: Not reported
Waste Code: Not reported
Waste Code: Not reported
Waste Code: Not reported
Waste Code: Not reported

CON EDISON (Continued) **1012185899**

Quantity:	50
Units:	K - Kilograms (2.2 pounds)
Number of Containers:	1
Container Type:	DM - Metal drums, barrels
Handling Method:	L Landfill.
Specific Gravity:	1
Waste Code:	D006
Waste Code 1_2:	D007
Waste Code 1_3:	D008
Waste Code 1_4:	B007
Waste Code 1_5:	Not reported
Waste Code 1_6:	Not reported

AY285 **DRUM RUN** **NY Spills** **S108296664**
SSE **43 STREET& 37TH AVE** **N/A**
1/8-1/4 **QUEENS, NY**
0.213 mi.
1123 ft. **Site 3 of 6 in cluster AY**

Relative: **Higher**

Actual: **44 ft.**

SPILLS:

Name:	DRUM RUN
Address:	43 STREET& 37TH AVE
City,State,Zip:	QUEENS, NY
Spill Number/Closed Date:	0610281 / 2006-12-11
Facility ID:	0610281
Facility Type:	ER
DER Facility ID:	324342
Site ID:	374678
DEC Region:	2
Spill Cause:	Abandoned Drums
Spill Class:	C4
SWIS:	4101
Spill Date:	2006-12-11
Investigator:	SMSANGES
Referred To:	Not reported
Reported to Dept:	2006-12-11
CID:	44
Water Affected:	Not reported
Spill Source:	Unknown
Spill Notifier:	Fire Department
Cleanup Ceased:	Not reported
Cleanup Meets Std:	False
Last Inspection:	Not reported
Recommended Penalty:	False
UST Trust:	False
Remediation Phase:	0
Date Entered In Computer:	2006-12-11
Spill Record Last Update:	2006-12-11
Spiller Name:	DISAPATCHER#224
Spiller Company:	Not reported
Spiller Address:	43 STREET& 37TH AVE
Spiller Company:	001
Contact Name:	DISAPATCHER#224
DEC Memo:	""
Remarks:	"CASno: CALLER SAYS THAT FIRE DEPT IS ON SCENE WITH A DRUM WITH UNKNOWN MATERIAL IN IT AND THEY WOULD LIKE DEC TO RESPOND"

DRUM RUN (Continued) **S108296664**

All Materials:

Site ID:	374678
Operable Unit ID:	1132343
Operable Unit:	01
Material ID:	2122086
Material Code:	0063A
Material Name:	unknown hazardous material
Case No.:	Not reported
Material FA:	Hazardous Material
Quantity:	.00
Units:	G
Recovered:	.00
Oxygenate:	Not reported

AN286 **CON EDISON SERVICE BOX: 19163** **RCRA NonGen / NLR** **1016454849**
West **36-08 33RD ST** **FINDS** **NYP004335568**
1/8-1/4 **LITTLE NECK, NY 11363** **ECHO**
0.214 mi. **NY MANIFEST**
1128 ft. **Site 2 of 3 in cluster AN**

Relative: **Higher**
Actual: **41 ft.**

RCRA NonGen / NLR:

Date Form Received by Agency:		2013-08-25 00:00:00.0
Handler Name:	CON EDISON SERVICE BOX:	19163
Handler Address:		36-08 33RD ST
Handler City,State,Zip:		LITTLE NECK, NY 11363
EPA ID:		NYP004335568
Contact Name:		THOMAS TEELING
Contact Address:		Not reported
Contact City,State,Zip:		Not reported
Contact Telephone:		212-460-3770
Contact Fax:		Not reported
Contact Email:		Not reported
Contact Title:		SENIOR SCIENTIST
EPA Region:		02
Land Type:		Private
Federal Waste Generator Description:		Not a generator, verified
Non-Notifier:		Not reported
Biennial Report Cycle:		Not reported
Accessibility:		Not reported
Active Site Indicator:		Not reported
State District Owner:		NY
State District:		NYSDEC R2
Mailing Address:		VING PL, 15TH FL NE
Mailing City,State,Zip:		NEW YORK, NY 10003
Owner Name:		Not reported
Owner Type:		Not reported
Operator Name:		Not reported
Operator Type:		Not reported
Short-Term Generator Activity:		No
Importer Activity:		No
Mixed Waste Generator:		No
Transporter Activity:		No
Transfer Facility Activity:		No
Recycler Activity with Storage:		No
Small Quantity On-Site Burner Exemption:		No
Smelting Melting and Refining Furnace Exemption:		No

CON EDISON SERVICE BOX: 19163 (Continued) **1016454849**

Underground Injection Control:	No
Off-Site Waste Receipt:	No
Universal Waste Indicator:	No
Universal Waste Destination Facility:	No
Federal Universal Waste:	No
Active Site Fed-Reg Treatment Storage and Disposal Facility:	Not reported
Active Site Converter Treatment storage and Disposal Facility:	Not reported
Active Site State-Reg Treatment Storage and Disposal Facility:	Not reported
Active Site State-Reg Handler:	---
Federal Facility Indicator:	Not reported
Hazardous Secondary Material Indicator:	NN
Sub-Part K Indicator:	Not reported
Commercial TSD Indicator:	No
Treatment Storage and Disposal Type:	Not reported
2018 GPRA Permit Baseline:	Not on the Baseline
2018 GPRA Renewals Baseline:	Not on the Baseline
Permit Renewals Workload Universe:	Not reported
Permit Workload Universe:	Not reported
Permit Progress Universe:	Not reported
Post-Closure Workload Universe:	Not reported
Closure Workload Universe:	Not reported
202 GPRA Corrective Action Baseline:	No
Corrective Action Workload Universe:	No
Subject to Corrective Action Universe:	No
Non-TSDFs Where RCRA CA has Been Imposed Universe:	No
TSDFs Potentially Subject to CA Under 3004 (u)/(v) Universe:	No
TSDFs Only Subject to CA under Discretionary Auth Universe:	No
Corrective Action Priority Ranking:	No NCAPS ranking
Environmental Control Indicator:	No
Institutional Control Indicator:	No
Human Exposure Controls Indicator:	N/A
Groundwater Controls Indicator:	N/A
Operating TSDF Universe:	Not reported
Full Enforcement Universe:	Not reported
Significant Non-Complier Universe:	No
Unaddressed Significant Non-Complier Universe:	No
Addressed Significant Non-Complier Universe:	No
Significant Non-Complier With a Compliance Schedule Universe:	No
Financial Assurance Required:	Not reported
Handler Date of Last Change:	2013-12-27 16:11:33.0
Recognized Trader-Importer:	No
Recognized Trader-Exporter:	No
Importer of Spent Lead Acid Batteries:	No
Exporter of Spent Lead Acid Batteries:	No
Recycler Activity Without Storage:	Not reported
Manifest Broker:	Not reported
Sub-Part P Indicator:	No

Historic Generators:

Receive Date:	2013-07-25 00:00:00.0
Handler Name:	CON EDISON SERVICE BOX: 19163
Federal Waste Generator Description:	Conditionally Exempt Small Quantity Generator
State District Owner:	NY
Large Quantity Handler of Universal Waste:	No
Recognized Trader Importer:	No
Recognized Trader Exporter:	No

CON EDISON SERVICE BOX: 19163 (Continued) **1016454849**

Spent Lead Acid Battery Importer:	No
Spent Lead Acid Battery Exporter:	No
Current Record:	No
Non Storage Recycler Activity:	Not reported
Electronic Manifest Broker:	Not reported

Receive Date:	2013-08-25 00:00:00.0
Handler Name: CON EDISON SERVICE BOX:	19163
Federal Waste Generator Description:	Not a generator, verified
State District Owner:	NY
Large Quantity Handler of Universal Waste:	No
Recognized Trader Importer:	No
Recognized Trader Exporter:	No
Spent Lead Acid Battery Importer:	No
Spent Lead Acid Battery Exporter:	No
Current Record:	Yes
Non Storage Recycler Activity:	Not reported
Electronic Manifest Broker:	Not reported

List of NAICS Codes and Descriptions:
NAICS Codes: No NAICS Codes Found

Facility Has Received Notices of Violations:
Violations: No Violations Found

Evaluation Action Summary:
Evaluations: No Evaluations Found

FINDS:
Registry ID: 110056503314

Click Here:

Environmental Interest/Information System:
RCRAInfo is a national information system that supports the Resource Conservation and Recovery Act (RCRA) program through the tracking of events and activities related to facilities that generate, transport, and treat, store, or dispose of hazardous waste. RCRAInfo allows RCRA program staff to track the notification, permit, compliance, and corrective action activities required under RCRA.

Click this hyperlink while viewing on your computer to access additional FINDS: detail in the EDR Site Report.

ECHO:

Envid:	1016454849
Registry ID:	110056503314
DFR URL:	http://echo.epa.gov/detailed-facility-report?fid=110056503314
Name:	CON EDISON SERVICE BOX: 19163
Address:	36-08 33RD ST
City,State,Zip:	LITTLE NECK, NY 11363

NY MANIFEST:

Name:	CON EDISON
Address:	36-08 33RD ST

CON EDISON SERVICE BOX: 19163 (Continued) **1016454849**

City,State,Zip:	LITTLE NECK, NY 11363
Country:	USA
EPA ID:	NYP004335568
Facility Status:	Not reported
Location Address 1:	36-08 33RD ST
Code:	BP
Location Address 2:	SB #19163
Total Tanks:	Not reported
Location City:	QUEENS
Location State:	NY
Location Zip:	11106
Location Zip 4:	Not reported

NY MANIFEST:

EPAID:	NYP004335568
Mailing Name:	CON EDISON
Mailing Contact:	CON EDISON
Mailing Address 1:	4 IRVING PLACE 15TH FLOOR
Mailing Address 2:	Not reported
Mailing City:	NEW YORK
Mailing State:	NY
Mailing Zip:	10003
Mailing Zip 4:	Not reported
Mailing Country:	USA
Mailing Phone:	2124603770

NY MANIFEST:

Document ID:	Not reported
Manifest Status:	Not reported
seq:	Not reported
Year:	Not reported
Trans1 State ID:	NJD003812047
Trans2 State ID:	Not reported
Generator Ship Date:	07/25/2013
Trans1 Recv Date:	07/25/2013
Trans2 Recv Date:	Not reported
TSD Site Recv Date:	07/29/2013
Part A Recv Date:	Not reported
Part B Recv Date:	Not reported
Generator EPA ID:	NYP004335568
Trans1 EPA ID:	Not reported
Trans2 EPA ID:	Not reported
TSDF ID 1:	NJD991291105
TSDF ID 2:	Not reported
Manifest Tracking Number:	002084492GBF
Import Indicator:	N
Export Indicator:	N
Discr Quantity Indicator:	N
Discr Type Indicator:	N
Discr Residue Indicator:	N
Discr Partial Reject Indicator:	N
Discr Full Reject Indicator:	N
Manifest Ref Number:	Not reported
Alt Facility RCRA ID:	Not reported
Alt Facility Sign Date:	Not reported
MGMT Method Type Code:	H110
Waste Code:	Not reported

CON EDISON SERVICE BOX: 19163 (Continued) **1016454849**

Waste Code:	Not reported
Waste Code:	Not reported
Waste Code:	Not reported
Waste Code:	Not reported
Waste Code:	Not reported
Quantity:	60
Units:	G - Gallons (liquids only)* (8.3 pounds)
Number of Containers:	1
Container Type:	TT - Cargo tank, tank trucks
Handling Method:	T Chemical, physical, or biological treatment.
Specific Gravity:	1
Waste Code:	D008
Waste Code 1_2:	Not reported
Waste Code 1_3:	Not reported
Waste Code 1_4:	Not reported
Waste Code 1_5:	Not reported
Waste Code 1_6:	Not reported

AY287 **DRUM RUN** **NY Spills** **S108296675**
SSE **37TH & 43 RD STREET** **N/A**
1/8-1/4 **QUEENS, NY**
0.214 mi.
1129 ft. **Site 4 of 6 in cluster AY**

Relative:
Higher

Actual:
45 ft.

SPILLS:

Name:	DRUM RUN
Address:	37TH & 43 RD STREET
City,State,Zip:	QUEENS, NY
Spill Number/Closed Date:	0610296 / 2007-01-04
Facility ID:	0610296
Facility Type:	ER
DER Facility ID:	324362
Site ID:	374698
DEC Region:	2
Spill Cause:	Abandoned Drums
Spill Class:	C6
SWIS:	4101
Spill Date:	2006-12-11
Investigator:	SFRAHMAN
Referred To:	Not reported
Reported to Dept:	2006-12-11
CID:	444
Water Affected:	Not reported
Spill Source:	Institutional, Educational, Gov., Other
Spill Notifier:	Other
Cleanup Ceased:	Not reported
Cleanup Meets Std:	False
Last Inspection:	Not reported
Recommended Penalty:	False
UST Trust:	False
Remediation Phase:	0
Date Entered In Computer:	2006-12-11
Spill Record Last Update:	2007-01-04
Spiller Name:	SAISAL
Spiller Company:	ON SIDEWALK
Spiller Address:	37TH & 43 RD STREET
Spiller Company:	001

DRUM RUN (Continued) **S108296675**

Contact Name: SAISAL
DEC Memo: "add to next drum run 01/04/07 Rahman- Drum was not found on 01/03/07 at this intersection/anywhere near the intersection.Found torn caution tape under the rail track on 37 Avenue that indicates the tape might have been used to cordon the drum.Spill closed."
Remarks: "not leaking and needs to be picked up:"

All Materials:
Site ID: 374698
Operable Unit ID: 1132363
Operable Unit: 01
Material ID: 2122117
Material Code: 0008
Material Name: diesel
Case No.: Not reported
Material FA: Petroleum
Quantity: 15.00
Units: G
Recovered: .00
Oxygenate: Not reported

AY288 **CON EDISON** **NY MANIFEST** **S108980617**
SSE **43RD ST & 37TH AVE** **N/A**
1/8-1/4 **QUEENS, NY**
0.214 mi.
1129 ft. **Site 5 of 6 in cluster AY**

Relative: **Higher**
Actual: **45 ft.**

NY MANIFEST:
Name: CON EDISON
Address: 43RD ST & 37TH AVE
City,State,Zip: QUEENS, NY
Country: USA
EPA ID: NYP004680617
Facility Status: Not reported
Location Address 1: 43RD ST & 37TH AVE
Code: BP
Location Address 2: SB 37328
Total Tanks: Not reported
Location City: QUEENS
Location State: NY
Location Zip: Not reported
Location Zip 4: Not reported

NY MANIFEST:
EPAID: NYP004680617
Mailing Name: CON EDISON
Mailing Contact: CON EDISON
Mailing Address 1: 4 IRVING PL 15TH FL
Mailing Address 2: Not reported
Mailing City: NEW YORK
Mailing State: NY
Mailing Zip: 10003
Mailing Zip 4: Not reported
Mailing Country: USA
Mailing Phone: 2124603770

NY MANIFEST:

CON EDISON (Continued) **S108980617**

Document ID:	Not reported
Manifest Status:	Not reported
seq:	Not reported
Year:	Not reported
Trans1 State ID:	NJD003812047
Trans2 State ID:	Not reported
Generator Ship Date:	10/20/2014
Trans1 Recv Date:	10/20/2014
Trans2 Recv Date:	Not reported
TSD Site Recv Date:	10/23/2014
Part A Recv Date:	Not reported
Part B Recv Date:	Not reported
Generator EPA ID:	NYP004680617
Trans1 EPA ID:	Not reported
Trans2 EPA ID:	Not reported
TSDF ID 1:	NJD991291105
TSDF ID 2:	Not reported
Manifest Tracking Number:	002618072GBF
Import Indicator:	N
Export Indicator:	N
Discr Quantity Indicator:	N
Discr Type Indicator:	N
Discr Residue Indicator:	N
Discr Partial Reject Indicator:	N
Discr Full Reject Indicator:	N
Manifest Ref Number:	Not reported
Alt Facility RCRA ID:	Not reported
Alt Facility Sign Date:	Not reported
MGMT Method Type Code:	H110
Waste Code:	Not reported
Waste Code:	Not reported
Waste Code:	Not reported
Waste Code:	Not reported
Waste Code:	Not reported
Waste Code:	Not reported
Quantity:	40
Units:	G - Gallons (liquids only)* (8.3 pounds)
Number of Containers:	1
Container Type:	TT - Cargo tank, tank trucks
Handling Method:	T Chemical, physical, or biological treatment.
Specific Gravity:	1
Waste Code:	D008
Waste Code 1_2:	Not reported
Waste Code 1_3:	Not reported
Waste Code 1_4:	Not reported
Waste Code 1_5:	Not reported
Waste Code 1_6:	Not reported

AN289 **CON ED** **NY MANIFEST** **S119075435**
WNW **36-16 33RD ST** **N/A**
1/8-1/4 **ASTORIA, NY 11106**
0.214 mi.
1130 ft. **Site 3 of 3 in cluster AN**

Relative:
Higher

Actual:
42 ft.

NY MANIFEST:

Name:	CON ED
Address:	36-16 33RD ST
City,State,Zip:	ASTORIA, NY 11106
Country:	USA
EPA ID:	NYP004785242
Facility Status:	Not reported
Location Address 1:	36-16 22RD ST
Code:	BP
Location Address 2:	SB 5776
Total Tanks:	Not reported
Location City:	QUEENS
Location State:	NY
Location Zip:	11106
Location Zip 4:	Not reported

NY MANIFEST:

EPAID:	NYP004785242
Mailing Name:	CON ED
Mailing Contact:	TOM TEELING
Mailing Address 1:	4 IRVING PLACE - 15TH FLOOR
Mailing Address 2:	Not reported
Mailing City:	NEW YORK
Mailing State:	NY
Mailing Zip:	10003
Mailing Zip 4:	Not reported
Mailing Country:	USA
Mailing Phone:	2124603770

NY MANIFEST:

Document ID:	Not reported
Manifest Status:	Not reported
seq:	Not reported
Year:	Not reported
Trans1 State ID:	NJ0000027193
Trans2 State ID:	Not reported
Generator Ship Date:	05/21/2015
Trans1 Recv Date:	05/21/2015
Trans2 Recv Date:	Not reported
TSD Site Recv Date:	05/28/2015
Part A Recv Date:	Not reported
Part B Recv Date:	Not reported
Generator EPA ID:	NYP004785242
Trans1 EPA ID:	Not reported
Trans2 EPA ID:	Not reported
TSDF ID 1:	NJD002200046
TSDF ID 2:	Not reported
Manifest Tracking Number:	014085303JJK
Import Indicator:	N
Export Indicator:	N
Discr Quantity Indicator:	N
Discr Type Indicator:	N
Discr Residue Indicator:	N

CON ED (Continued) **S119075435**

Discr Partial Reject Indicator:	N
Discr Full Reject Indicator:	N
Manifest Ref Number:	Not reported
Alt Facility RCRA ID:	Not reported
Alt Facility Sign Date:	Not reported
MGMT Method Type Code:	H110
Waste Code:	Not reported
Waste Code:	Not reported
Waste Code:	Not reported
Waste Code:	Not reported
Waste Code:	Not reported
Waste Code:	Not reported
Quantity:	500
Units:	P - Pounds
Number of Containers:	1
Container Type:	TT - Cargo tank, tank trucks
Handling Method:	T Chemical, physical, or biological treatment.
Specific Gravity:	1
Waste Code:	D008
Waste Code 1_2:	Not reported
Waste Code 1_3:	Not reported
Waste Code 1_4:	Not reported
Waste Code 1_5:	Not reported
Waste Code 1_6:	Not reported

AZ290 **CON EDISON** **NY MANIFEST** **S117740702**
WNW **36-08 33RD ST** **N/A**
1/8-1/4 **ASTORIA, NY 11106**
0.216 mi.
1138 ft. **Site 1 of 2 in cluster AZ**

Relative: **Higher**
Actual: **42 ft.**

NY MANIFEST:

Name:	CON EDISON
Address:	36-08 33RD ST
City,State,Zip:	ASTORIA, NY 11106
Country:	USA
EPA ID:	NYP004738829
Facility Status:	Not reported
Location Address 1:	F/O 36-08 33 ST
Code:	BP
Location Address 2:	STRUCTURE 24055
Total Tanks:	Not reported
Location City:	QUEENS
Location State:	NY
Location Zip:	11106
Location Zip 4:	Not reported

NY MANIFEST:

EPAID:	NYP004738829
Mailing Name:	CON EDISON
Mailing Contact:	TOM TEELING
Mailing Address 1:	4 IRVING PLACE - 15TH FLOOR
Mailing Address 2:	Not reported
Mailing City:	NEW YORK
Mailing State:	NY
Mailing Zip:	10003
Mailing Zip 4:	Not reported

CON EDISON (Continued) **S117740702**

Mailing Country:	USA
Mailing Phone:	Not reported

NY MANIFEST:

Document ID:	Not reported
Manifest Status:	Not reported
seq:	Not reported
Year:	Not reported
Trans1 State ID:	NJD003812047
Trans2 State ID:	Not reported
Generator Ship Date:	02/25/2015
Trans1 Recv Date:	02/25/2015
Trans2 Recv Date:	Not reported
TSD Site Recv Date:	03/03/2015
Part A Recv Date:	Not reported
Part B Recv Date:	Not reported
Generator EPA ID:	NYP004738829
Trans1 EPA ID:	Not reported
Trans2 EPA ID:	Not reported
TSDF ID 1:	NJD991291105
TSDF ID 2:	Not reported
Manifest Tracking Number:	002621228GBF
Import Indicator:	N
Export Indicator:	N
Discr Quantity Indicator:	N
Discr Type Indicator:	N
Discr Residue Indicator:	N
Discr Partial Reject Indicator:	N
Discr Full Reject Indicator:	N
Manifest Ref Number:	Not reported
Alt Facility RCRA ID:	Not reported
Alt Facility Sign Date:	Not reported
MGMT Method Type Code:	H110
Waste Code:	Not reported
Waste Code:	Not reported
Waste Code:	Not reported
Waste Code:	Not reported
Waste Code:	Not reported
Waste Code:	Not reported
Quantity:	70
Units:	G - Gallons (liquids only)* (8.3 pounds)
Number of Containers:	1
Container Type:	TT - Cargo tank, tank trucks
Handling Method:	T Chemical, physical, or biological treatment.
Specific Gravity:	1
Waste Code:	D008
Waste Code 1_2:	Not reported
Waste Code 1_3:	Not reported
Waste Code 1_4:	Not reported
Waste Code 1_5:	Not reported
Waste Code 1_6:	Not reported

BA291 **ALGUS REALTY** **NY LTANKS** **S105995477**
NW **34-56 33RD ST** **N/A**
1/8-1/4 **ASTORIA, NY**
0.216 mi.
1139 ft. **Site 1 of 2 in cluster BA**

Relative: **Higher**

Actual: **45 ft.**

LTANKS:

Name:	ALGUS REALTY
Address:	34-56 33RD ST
City,State,Zip:	ASTORIA, NY
Spill Number/Closed Date:	0112167 / 2007-01-04
Facility ID:	0112167
Site ID:	177425
Spill Date:	2002-03-26
Spill Cause:	Tank Test Failure
Spill Source:	Private Dwelling
Spill Class:	B3
Cleanup Ceased:	Not reported
SWIS:	4101
Investigator:	rvketani
Referred To:	Not reported
Reported to Dept:	2002-03-26
CID:	211
Water Affected:	Not reported
Spill Notifier:	Tank Tester
Last Inspection:	Not reported
Recommended Penalty:	False
Meets Standard:	False
UST Involvement:	False
Remediation Phase:	0
Date Entered In Computer:	2002-03-26
Spill Record Last Update:	2007-01-11
Spiller Name:	GUS TSAMBAS
Spiller Company:	Not reported
Spiller Address:	34-56 33RD ST
Spiller County:	001
Spiller Contact:	GUS TSAMBAS
Spiller Phone:	(718) 721-2688
Spiller Extention:	Not reported
DEC Region:	2
DER Facility ID:	149087
DEC Memo:	"Prior to Sept, 2004 data translation this spill Lead_DEC Field was SANGESLAND 6/4/2002 - Sangesland called Dave Fazin at Crown Leak Detection (516-939-2959) to find out if repair work was ever done to this tank. If so, Crown needs to submit a letter stating that: tank was welded, past a tank test, no visible sign of leakage. 4/14/06 - L. Alden - suggested action: Re-establish contact with Crown Leak Detection or site owner. 11/16/06 - Austin - Reassigned to Ketani for followup/review - end 12/1/06 - Raphael Ketani. The original caller was David Fazin of Crown Leak Detector (516) 939-2959. The TTF was on 3/26/02 and was the result of a failed epoxy patch. The patch was supposed to be rewelded and the tank system retested. Gus Tsambas (718) 721-2688 was involved with the site. PBS case #2-607845 with a 1500 gal. tank in service with #2 oil. The owners are Algus Realty Co., 25-26 33 Street, Astoria, NY, 11103, (718) 721-2688. I made contact with Mr. Tsambas. The phone number was his home. He said he has the passing test results and he will send it to me. He said that the tank sits on the concrete floor and the patch is on the top of the tank. He said that no oil was released. 12/12/06 - Raphael

ALGUS REALTY (Continued) **S105995477**

Ketani. Mrs. Gallun of the Gallun Agency (718) 728-8120 called to ask what DEC needed to close the spill case. I told her we needed a new tank system test showing that the system is tight. She said she will have the super. call the oil company and arrange such a test, and send me the results. 1/4/07 - Raphael Ketani. I received the passing tank test results from Mr. Tsambos. Based upon these results and Mr. Tsambos' statement to me on 12/1/06 that no oil was released, I am closing the spill case. 1/10/07 - Raphael Ketani. I received a copy of the passing tank test results from the Gallan Agency - Insurance and Real Estate."

Remarks: "EPOXY PATCH ON TANK - WILL BE CLEANED,WELDED AND RETESTED"

All TTF:

Facility ID:	0112167
Spill Number:	0112167
Spill Tank Test:	1526966
Site ID:	177425
Tank Number:	001
Tank Size:	1500
Material:	0001
EPA UST:	Not reported
UST:	Not reported
Cause:	Not reported
Source:	Not reported
Test Method:	03
Test Method 2:	Horner EZ Check I or II
Leak Rate:	.00
Gross Fail:	Not reported
Modified By:	Spills
Last Modified Date:	Not reported

All Materials:

Site ID:	177425
Operable Unit ID:	850969
Operable Unit:	01
Material ID:	563076
Material Code:	0001A
Material Name:	#2 fuel oil
Case No.:	Not reported
Material FA:	Petroleum
Quantity:	.00
Units:	G
Recovered:	.00
Oxygenate:	Not reported

AZ292 **CON EDISON** **NY MANIFEST** **S117740703**
WNW **36-18 33RD ST** **N/A**
1/8-1/4 **ASTORIA, NY 11106**
0.218 mi.
1150 ft. **Site 2 of 2 in cluster AZ**

Relative:
Higher

Actual:
42 ft.

NY MANIFEST:

Name:	CON EDISON
Address:	36-18 33RD ST
City,State,Zip:	ASTORIA, NY 11106
Country:	USA
EPA ID:	NYP004738837

CON EDISON (Continued) **S117740703**

Facility Status:	Not reported
Location Address 1:	F/O 3618 33 ST
Code:	BP
Location Address 2:	MH 15236
Total Tanks:	Not reported
Location City:	QUEENS
Location State:	NY
Location Zip:	11106
Location Zip 4:	Not reported

NY MANIFEST:

EPAID:	NYP004738837
Mailing Name:	CON EDISON
Mailing Contact:	TOM TEELING
Mailing Address 1:	4 IRVING PLACE - 15TH FLOOR
Mailing Address 2:	Not reported
Mailing City:	NEW YORK
Mailing State:	NY
Mailing Zip:	10003
Mailing Zip 4:	Not reported
Mailing Country:	USA
Mailing Phone:	Not reported

NY MANIFEST:

Document ID:	Not reported
Manifest Status:	Not reported
seq:	Not reported
Year:	Not reported
Trans1 State ID:	NJD003812047
Trans2 State ID:	Not reported
Generator Ship Date:	02/25/2015
Trans1 Recv Date:	02/25/2015
Trans2 Recv Date:	Not reported
TSD Site Recv Date:	03/03/2015
Part A Recv Date:	Not reported
Part B Recv Date:	Not reported
Generator EPA ID:	NYP004738837
Trans1 EPA ID:	Not reported
Trans2 EPA ID:	Not reported
TSDF ID 1:	NJD991291105
TSDF ID 2:	Not reported
Manifest Tracking Number:	002621229GBF
Import Indicator:	N
Export Indicator:	N
Discr Quantity Indicator:	N
Discr Type Indicator:	N
Discr Residue Indicator:	N
Discr Partial Reject Indicator:	N
Discr Full Reject Indicator:	N
Manifest Ref Number:	Not reported
Alt Facility RCRA ID:	Not reported
Alt Facility Sign Date:	Not reported
MGMT Method Type Code:	H110
Waste Code:	Not reported
Waste Code:	Not reported
Waste Code:	Not reported
Waste Code:	Not reported

CON EDISON (Continued) **S117740703**

Waste Code:	Not reported
Waste Code:	Not reported
Quantity:	80
Units:	G - Gallons (liquids only)* (8.3 pounds)
Number of Containers:	1
Container Type:	TT - Cargo tank, tank trucks
Handling Method:	T Chemical, physical, or biological treatment.
Specific Gravity:	1
Waste Code:	D008
Waste Code 1_2:	Not reported
Waste Code 1_3:	Not reported
Waste Code 1_4:	Not reported
Waste Code 1_5:	Not reported
Waste Code 1_6:	Not reported

AX293 **NAARDEN BUILDING COMPLEX** **RCRA NonGen / NLR** **1000872145**
SSE **43-01 37TH AVE & 43-23 37 AVE** **FINDS** **NYD030741821**
1/8-1/4 **LONG ISLAND CITY, NY 11101** **ECHO**
0.218 mi. **NY MANIFEST**
1151 ft. **Site 3 of 7 in cluster AX**

Relative: **Higher**
Actual: **48 ft.**

RCRA NonGen / NLR:

Date Form Received by Agency:	2007-01-01 00:00:00.0
Handler Name:	NAARDEN BUILDING COMPLEX
Handler Address:	43-01 37TH AVE & 43-23 37 AVE
Handler City,State,Zip:	LONG ISLAND CITY, NY 11101
EPA ID:	NYD030741821
Contact Name:	Not reported
Contact Address:	ROOSEVELT AVE
Contact City,State,Zip:	WOODSIDE, NY 11377
Contact Telephone:	Not reported
Contact Fax:	Not reported
Contact Email:	Not reported
Contact Title:	Not reported
EPA Region:	02
Land Type:	Private
Federal Waste Generator Description:	Not a generator, verified
Non-Notifier:	Not reported
Biennial Report Cycle:	Not reported
Accessibility:	Not reported
Active Site Indicator:	Not reported
State District Owner:	NY
State District:	NYSDEC R2
Mailing Address:	ROOSEVELT AVE
Mailing City,State,Zip:	WOODSIDE, NY 11377
Owner Name:	THE KOREAN PRESBYTERIAN CHURCH OF NY
Owner Type:	Private
Operator Name:	THE KOREAN PRESBYTERIAN CHURCH OF NY
Operator Type:	Private
Short-Term Generator Activity:	No
Importer Activity:	No
Mixed Waste Generator:	No
Transporter Activity:	No
Transfer Facility Activity:	No
Recycler Activity with Storage:	No
Small Quantity On-Site Burner Exemption:	No
Smelting Melting and Refining Furnace Exemption:	No

NAARDEN BUILDING COMPLEX (Continued) **1000872145**

Underground Injection Control:	No
Off-Site Waste Receipt:	No
Universal Waste Indicator:	No
Universal Waste Destination Facility:	No
Federal Universal Waste:	No
Active Site Fed-Reg Treatment Storage and Disposal Facility:	Not reported
Active Site Converter Treatment storage and Disposal Facility:	Not reported
Active Site State-Reg Treatment Storage and Disposal Facility:	Not reported
Active Site State-Reg Handler:	---
Federal Facility Indicator:	Not reported
Hazardous Secondary Material Indicator:	NN
Sub-Part K Indicator:	Not reported
Commercial TSD Indicator:	No
Treatment Storage and Disposal Type:	Not reported
2018 GPRA Permit Baseline:	Not on the Baseline
2018 GPRA Renewals Baseline:	Not on the Baseline
Permit Renewals Workload Universe:	Not reported
Permit Workload Universe:	Not reported
Permit Progress Universe:	Not reported
Post-Closure Workload Universe:	Not reported
Closure Workload Universe:	Not reported
202 GPRA Corrective Action Baseline:	No
Corrective Action Workload Universe:	No
Subject to Corrective Action Universe:	No
Non-TSDFs Where RCRA CA has Been Imposed Universe:	No
TSDFs Potentially Subject to CA Under 3004 (u)/(v) Universe:	No
TSDFs Only Subject to CA under Discretionary Auth Universe:	No
Corrective Action Priority Ranking:	No NCAPS ranking
Environmental Control Indicator:	No
Institutional Control Indicator:	No
Human Exposure Controls Indicator:	N/A
Groundwater Controls Indicator:	N/A
Operating TSDF Universe:	Not reported
Full Enforcement Universe:	Not reported
Significant Non-Complier Universe:	No
Unaddressed Significant Non-Complier Universe:	No
Addressed Significant Non-Complier Universe:	No
Significant Non-Complier With a Compliance Schedule Universe:	No
Financial Assurance Required:	Not reported
Handler Date of Last Change:	2015-04-14 00:00:00.0
Recognized Trader-Importer:	No
Recognized Trader-Exporter:	No
Importer of Spent Lead Acid Batteries:	No
Exporter of Spent Lead Acid Batteries:	No
Recycler Activity Without Storage:	Not reported
Manifest Broker:	Not reported
Sub-Part P Indicator:	No

Hazardous Waste Summary:

Waste Code:	D001
Waste Description:	IGNITABLE WASTE

Handler - Owner Operator:

Owner/Operator Indicator:	Owner
Owner/Operator Name:	THE KOREAN PRESBYTERIAN CHURCH OF NY

NAARDEN BUILDING COMPLEX (Continued) **1000872145**

Legal Status:	Private
Date Became Current:	Not reported
Date Ended Current:	Not reported
Owner/Operator Address:	68-03 ROOSEVELT AVE
Owner/Operator City,State,Zip:	WOODSIDE, NY 11377
Owner/Operator Telephone:	212-555-1212
Owner/Operator Telephone Ext:	Not reported
Owner/Operator Fax:	Not reported
Owner/Operator Email:	Not reported

Owner/Operator Indicator:	Owner
Owner/Operator Name:	THE KOREAN PRESBYTERIAN CHURCH OF NY
Legal Status:	Private
Date Became Current:	Not reported
Date Ended Current:	Not reported
Owner/Operator Address:	68-03 ROOSEVELT AVE
Owner/Operator City,State,Zip:	WOODSIDE, NY 11377
Owner/Operator Telephone:	212-555-1212
Owner/Operator Telephone Ext:	Not reported
Owner/Operator Fax:	Not reported
Owner/Operator Email:	Not reported

Owner/Operator Indicator:	Operator
Owner/Operator Name:	THE KOREAN PRESBYTERIAN CHURCH OF NY
Legal Status:	Private
Date Became Current:	Not reported
Date Ended Current:	Not reported
Owner/Operator Address:	68-03 ROOSEVELT AVE
Owner/Operator City,State,Zip:	WOODSIDE, NY 11377
Owner/Operator Telephone:	212-555-1212
Owner/Operator Telephone Ext:	Not reported
Owner/Operator Fax:	Not reported
Owner/Operator Email:	Not reported

Historic Generators:

Receive Date:	1999-07-08 00:00:00.0
Handler Name:	NAARDEN BUILDING COMPLEX
Federal Waste Generator Description:	Not a generator, verified
State District Owner:	NY
Large Quantity Handler of Universal Waste:	No
Recognized Trader Importer:	No
Recognized Trader Exporter:	No
Spent Lead Acid Battery Importer:	No
Spent Lead Acid Battery Exporter:	No
Current Record:	No
Non Storage Recycler Activity:	Not reported
Electronic Manifest Broker:	Not reported

Receive Date:	2006-01-01 00:00:00.0
Handler Name:	NAARDEN BUILDING COMPLEX
Federal Waste Generator Description:	Not a generator, verified
State District Owner:	NY
Large Quantity Handler of Universal Waste:	No
Recognized Trader Importer:	No
Recognized Trader Exporter:	No
Spent Lead Acid Battery Importer:	No
Spent Lead Acid Battery Exporter:	No

NAARDEN BUILDING COMPLEX (Continued) **1000872145**

Current Record: No
Non Storage Recycler Activity: Not reported
Electronic Manifest Broker: Not reported

Receive Date: 2007-01-01 00:00:00.0
Handler Name: NAARDEN BUILDING COMPLEX
Federal Waste Generator Description: Not a generator, verified
State District Owner: NY
Large Quantity Handler of Universal Waste: No
Recognized Trader Importer: No
Recognized Trader Exporter: No
Spent Lead Acid Battery Importer: No
Spent Lead Acid Battery Exporter: No
Current Record: Yes
Non Storage Recycler Activity: Not reported
Electronic Manifest Broker: Not reported

Receive Date: 1993-12-21 00:00:00.0
Handler Name: NAARDEN BUILDING COMPLEX
Federal Waste Generator Description: Large Quantity Generator
State District Owner: NY
Large Quantity Handler of Universal Waste: No
Recognized Trader Importer: No
Recognized Trader Exporter: No
Spent Lead Acid Battery Importer: No
Spent Lead Acid Battery Exporter: No
Current Record: No
Non Storage Recycler Activity: Not reported
Electronic Manifest Broker: Not reported

List of NAICS Codes and Descriptions:
NAICS Codes: No NAICS Codes Found

Facility Has Received Notices of Violations:
Violations: No Violations Found

Evaluation Action Summary:
Evaluations: No Evaluations Found

FINDS:
Registry ID: 110064287677

Click Here:

Environmental Interest/Information System:
RCRAInfo is a national information system that supports the Resource Conservation and Recovery Act (RCRA) program through the tracking of events and activities related to facilities that generate, transport, and treat, store, or dispose of hazardous waste. RCRAInfo allows RCRA program staff to track the notification, permit, compliance, and corrective action activities required under RCRA.

Click this hyperlink while viewing on your computer to access additional FINDS: detail in the EDR Site Report.

NAARDEN BUILDING COMPLEX (Continued) **1000872145**

ECHO:

Envid:	1000872145
Registry ID:	110064287677
DFR URL:	http://echo.epa.gov/detailed-facility-report?fid=110064287677
Name:	NAARDEN BUILDING COMPLEX
Address:	43-01 37TH AVE & 43-23 37 AVE
City,State,Zip:	LONG ISLAND CITY, NY 11101

NY MANIFEST:

Name:	NAARDEN CHEMICAL
Address:	43-01 37TH AVE & 43-23 37 AVE
City,State,Zip:	LONG ISLAND CITY, NY 11101
Country:	USA
EPA ID:	NYD030741821
Facility Status:	Not reported
Location Address 1:	43-23 37TH AVE
Code:	BP
Location Address 2:	Not reported
Total Tanks:	Not reported
Location City:	LONG ISLAND CITY
Location State:	NY
Location Zip:	11101
Location Zip 4:	Not reported

NY MANIFEST:

EPAID:	NYD030741821
Mailing Name:	NAARDEN CHEMICAL
Mailing Contact:	ALEX NADOLISHNY
Mailing Address 1:	68-03 ROOSEVELT AVE
Mailing Address 2:	Not reported
Mailing City:	WOODSIDE
Mailing State:	NY
Mailing Zip:	11377
Mailing Zip 4:	Not reported
Mailing Country:	USA
Mailing Phone:	5163519555

NY MANIFEST:

Document ID:	NJA1717209
Manifest Status:	K
seq:	Not reported
Year:	1994
Trans1 State ID:	NJDEPES58
Trans2 State ID:	Not reported
Generator Ship Date:	01/12/1994
Trans1 Recv Date:	01/12/1994
Trans2 Recv Date:	/ /
TSD Site Recv Date:	01/12/1994
Part A Recv Date:	01/25/1994
Part B Recv Date:	03/14/1994
Generator EPA ID:	NYD030741821
Trans1 EPA ID:	NJD982281016
Trans2 EPA ID:	Not reported
TSDF ID 1:	NJD002200046
TSDF ID 2:	Not reported
Manifest Tracking Number:	Not reported

NAARDEN BUILDING COMPLEX (Continued) **1000872145**

Import Indicator:	Not reported
Export Indicator:	Not reported
Discr Quantity Indicator:	Not reported
Discr Type Indicator:	Not reported
Discr Residue Indicator:	Not reported
Discr Partial Reject Indicator:	Not reported
Discr Full Reject Indicator:	Not reported
Manifest Ref Number:	Not reported
Alt Facility RCRA ID:	Not reported
Alt Facility Sign Date:	Not reported
MGMT Method Type Code:	Not reported
Waste Code:	U154 - METHANOL
Waste Code:	Not reported
Waste Code:	Not reported
Waste Code:	Not reported
Waste Code:	Not reported
Waste Code:	Not reported
Waste Code:	Not reported
Quantity:	00055
Units:	G - Gallons (liquids only)* (8.3 pounds)
Number of Containers:	001
Container Type:	DM - Metal drums, barrels
Handling Method:	B Incineration, heat recovery, burning.
Specific Gravity:	100

AW294 **PRIVATE DWELLING** **NY Spills** **S109415432**
East **32-68 46TH ST** **N/A**
1/8-1/4 **QUEENS, NY**
0.218 mi.
1153 ft. **Site 2 of 2 in cluster AW**

Relative: **Higher**
Actual: **49 ft.**

SPILLS:

Name:	PRIVATE DWELLING
Address:	32-68 46TH ST
City,State,Zip:	QUEENS, NY
Spill Number/Closed Date:	0812486 / 2009-02-17
Facility ID:	0812486
Facility Type:	ER
DER Facility ID:	359347
Site ID:	410107
DEC Region:	2
Spill Cause:	Unknown
Spill Class:	Not reported
SWIS:	4101
Spill Date:	2009-02-15
Investigator:	hrpatel
Referred To:	Not reported
Reported to Dept:	2009-02-15
CID:	Not reported
Water Affected:	Not reported
Spill Source:	Private Dwelling
Spill Notifier:	Other
Cleanup Ceased:	Not reported
Cleanup Meets Std:	False
Last Inspection:	Not reported
Recommended Penalty:	False
UST Trust:	False
Remediation Phase:	0

PRIVATE DWELLING (Continued) **S109415432**

Date Entered In Computer:	2009-02-15
Spill Record Last Update:	2009-02-17
Spiller Name:	Not reported
Spiller Company:	HOME OWNER
Spiller Address:	Not reported
Spiller Company:	999
Contact Name:	HOME OWNER
DEC Memo:	"02/17/09-Hiralkumar Patel. spoke with Jasen Newman (347-617-1538), home owner (at 12:45 PM on 02/15/09). he has gas heating system in house and there was no oil spill in house. ConEd checked gas system and found no problem with system. FDNY checked and after investigation found that someone might have dumped gasoline in sewer system and that odors came into house via sewer trap. odors reduced over time. asked Mr. Newman to call back once everything restored. received call from Mr. Newman at around 1:15 PM. he confirmed that no more odors inside house. case closed."
Remarks:	"fire dept responed to call of odor of gas in the residents basement, they are on scene at this point, unk at this time if any fuel has been spilled."

All Materials:

Site ID:	410107
Operable Unit ID:	1166606
Operable Unit:	01
Material ID:	2158056
Material Code:	0009
Material Name:	gasoline
Case No.:	Not reported
Material FA:	Petroleum
Quantity:	Not reported
Units:	Not reported
Recovered:	Not reported
Oxygenate:	Not reported

AV295 **SUBWAY STATION S/B PLATFORM** **NY Spills** **S109414393**
WSW **34-17 NORTHERN BLVD** **N/A**
1/8-1/4 **QUEENS, NY**
0.222 mi.
1170 ft. **Site 5 of 7 in cluster AV**

Relative: **Lower**

Actual: **21 ft.**

SPILLS:

Name:	SUBWAY STATION S/B PLATFORM
Address:	34-17 NORTHERN BLVD
City,State,Zip:	QUEENS, NY
Spill Number/Closed Date:	0811325 / Not Reported
Facility ID:	0811325
Facility Type:	ER
DER Facility ID:	358163
Site ID:	408899
DEC Region:	2
Spill Cause:	Unknown
Spill Class:	Not reported
SWIS:	4101
Spill Date:	2009-01-13
Investigator:	adzhitom
Referred To:	RAWP, OFF-SITE DELINEATION WP DUE 11/19/12
Reported to Dept:	2009-01-14

SUBWAY STATION S/B PLATFORM (Continued) **S109414393**

CID:	Not reported
Water Affected:	Not reported
Spill Source:	Commercial/Industrial
Spill Notifier:	Local Agency
Cleanup Ceased:	Not reported
Cleanup Meets Std:	False
Last Inspection:	Not reported
Recommended Penalty:	False
UST Trust:	False
Remediation Phase:	1
Date Entered In Computer:	2009-01-14
Spill Record Last Update:	2021-02-04
Spiller Name:	JENNIFER WUOTINEN
Spiller Company:	UNKNOWN
Spiller Address:	36TH ST & NORTHER BLVD
Spiller Company:	999
Contact Name:	JENNIFER WUOTINEN
DEC Memo:	"01/14/09-Hiralkumar Patel. spoke with Jennifer at system safety at NYC transit. she mentioned that water is leaking into subway station and has sheen and gasoline odors in it. they collected sample and sent to lab. she mentioned that this is ongoing problem and has started in 2007. she will email photographs. received photographs from Jennifer. Jennifer Wuotinen NYC Transit Ph. (646) 252-5768 email: Jennifer.Wuotinen@nyct.com visited site. found contaminated water coming into subway platform through weep holes in wall. petroleum odors from holes. found Shell gas station along Northern blvd, between 34th and 35th street. this gas station is right above subway platform area where oily water seeping into station. found one monitoring well on northern blvd sidewalk, nearby subway vents. found multiple abandoned holes nearby on-site store entrance, which might be old wells. met pump operator. he mentioned that station was closed for four months for some repair work. Shell 34-17 Northern Blvd. Queens, NY left message for Alex, store manager. Alex Ph. (516) 997-9300 (718) 729-0485 received message from Even from Bill Wolf petroleum. 01/15/09-Hiralkumar Patel. received message from Mike Khalek from Shell. 01/16/09-Hiralkumar Patel. spoke with Mike. he rented this place on 01/09/09 and he only operates station. Mike doesn't own the gasoline tank systems. Mike asked me to contact Evan, who works with landlord and landlord owns gasoline tanks also. Mike Khalek Ph. (718) 232-0663 (O) (917) 846-7195 (C) Fax (718) 236-4342 01/21/09-Hiralkumar Patel. spoke with Evan Greenberg at Bill Wolf Petroleum. asked him to test entire tank systems for any active leaks. Evan mentioned that they had long term lease on property and about 3-4 years ago, they bought property. tanks were installed in 1980s and were upgraded in 1998 to meet state requirements. Bill Wolf petroleum **site and gas system owner** 125 Jericho Turnpike, Suite 401 Jericho, NY 11753 Attn.: Cary Wolf Ph. (516) 997-9300 (516) 521-5800 (C) -- Adam's Fax (516) 997-3673 email: cwolf@bwpetroleum.com **cary's** awolf@bwpetroleum.com **adam's** Evan Greenburg Bill Wolf Petroleum PH. (516) 238-4747 (C) email: evan@bwpetroleum.com asked Evan to test all tank systems. asked him to submit test date by end of 01/26/09. also asked him to submit complete contact info for Shell representative for the gas station. discussed with DEC Austin. he asked to send letter to landlord as well as to Shell. PBS #: 2-243175. received call from Evan at 11:15 AM. they have scheduled tank test tomorrow morning (01/22/09) at 9 AM. 01/23/09-Hiralkumar Patel. received tank test result from Mr.

SUBWAY STATION S/B PLATFORM (Continued) **S109414393**

Greenberg. both tank systems passed test. forward tank test result to DEC Brian Falvey for PBS record. spoke with John at Motiva Enterprise. John mentioned that they only deliver gas at the station and does not own any system on the site. John Kuschman Motiva Enterprises, LLC. Ph. (860) 992-7912 email: john.kuschman@motivaent.com alternate addresses: 34-01 to 34-17 Northern Blvd 34-02 to 34-10 38th Ave 38-01 to 38-11 34th St old spill cases: 0400123 (tank test failure), 8402855 both spills closed. spoke with Jennifer at NYC Transit. they collected sample again as previous sample volume wasn't enought. took another samples yesterday and will submit result once available. 01/26/09-Hiralkumar Patel. DEC Brian reviewed tank test result and indicated that there was a pressure drop for second tank and tanks only been tested. Brian mentioned that according to PBS records, site has pressurized piping system and has to be tested. DEC Jacob asked for inventory record for review, as site was not inspected since 2006. spoke with Evan. he mentioned that they have suction system (not pressurized). asked him to correct PBS record. also asked him to submit inventory record for one year. Evan mentioned that station for closed from couple of months due to some conflict with previous tenant. and previous tenant took all records when he left. but Evan will submit inventory record for time period since they are operating station. Evan will ask Cramco (tank testing company) to call to explain pressure drop during test for second tank. 01/27/09-Hiralkumar Patel. received email from Ed from Cramco with explanation about pressure drop. he mentiond that EZY-3 Locator Plus is a vacuum test, not a pressurized test and as per manufacturer of test equipment, as vacuum is applied to gasoline tanks a slight loss of vacuum during the test is expected and normal. he also mentioned that site has suction piping system (not pressurized as recorded in PBS). Edward S. Kubinsky Jr. Cramco Ph. (610) 278-7203 (610) 633-9732 (C) Fax (610) 278-7621 email: ed.kubinsky@crompco.com spoke with DEC Brian regarding explanation of pressure drop during tank test. he agreed with explanation. 01/28/09-Hiralkumar Patel. received email from Jennifer with sample analyticals. water sample was analyzed for total petroleum hydrocarbon and result indicates gasoline in water samples. Jennifer asked to contact Rajen Udeshi at NYCT for coordinating outside projects and to get all of the approvals. Rajen Udeshi Capital Program Management 2 Broadway, 7th Floor New York, NY 10004 Ph. (646) 252-3673 email: rajen.udeshi@nyct.com 01/30/09-Hiralkumar Patel. sent letter to Mr. Wolf at Bill Wolf petroleum requiring delineation of soil and groundwater contamination (via monitoring well) nearby seepage location. letter emailed to Mr. Wolf, Mr. Greenberg, Mr. Kuschman, Ms. Wuotinen and Mr. Udeshi. 02/06/09-Hiralkumar Patel. received fax from Evan with inventory reconciliation record. 02/23/09-Hiralkumar Patel. spoke with Evan regarding work status. he mentioned that environmental group is handling this matter. he will ask his environmental guy to call for updates by end of tomorrow. 02/25/09-Hiralkumar Patel. received message from Bruce Beck from National environmental management. left message for Mr. Beck. Bruce Beck National Environmental Management Ph. (631) 236-3871 email: bbeck@nemassociates.com 02/27/09-Hiralkumar Patel. received message from Bruce. left message for Bruce. 03/23/09-Hiralkumar Patel. left message for Bruce. 04/09/09-Hiralkumar Patel. spoke with Bruce. no work has done yet as waiting for MTA approval. Bruce is going to meet MTA personnel in office to review subway plan to locate well. Bruce asked for site visit. asked him to review MTA plans first and then to

SUBWAY STATION S/B PLATFORM (Continued) **S109414393**

schedule a visit. 05/04/09-Hiralkumar Patel. received call from Bruce. he mentioned that current tenant/owner is planning for tank system upgrade this summer and asked if well installation could be postponed till tanks comes out. asked Bruce to provide exact work schedule. mentioned to him that if tanks are coming out within two to three months, then the department can wait otherwise investigation work is required according to the letter. Bruce will talk to owner and will call back. 05/11/09-Hiralkumar Patel. received email from James Cressy from Impact environmental. they have been hired by owner (new contractor) for soil/gw investigation. James Cressy Impact Environmental Ph. (631) 269-8800 x324 (631) 365-6118 (C) Fax (631) 269-1599 email: jcressy@impactenvironmental.com 05/13/09-Hiralkumar Patel. received message from James from impact environmental. he has spoke with Mr. Udeshi at MTA and will meet at the site. will call back once visit the site with MTA. 05/14/09-Hiralkumar Patel. left message for James. received call from James. he will meet Mr. Udeshi very soon. asked him to submit work schedule by end of 05/22/09. 05/15/09-Hiralkumar Patel. received email from James with copy of letter that he has sent to Mr. Udeshi at MTA requesting a site visit to confirm soil boring/well locations. 06/11/09-Hiralkumar Patel. 11:40 AM:- received message from James. 3:11 PM:- received call from James. he hasn't got approval from MTA yet. but to expedite the process and to get some preliminary data, James proposed to install borings about 10 ft away from area where he proposed earlier. he also mentioned about on-site well that was installed previously. asked James to submit site map with location of existing well(s), MTA structure line and proposed borings. also asked to send brief description about work will be conducted. 3:24 PM:- received call from James. he spoke with MTA after talking to me and MTA informed him that he needs approval for any boring work within 200 ft distance from MTA structure. 3:31 PM:- received email from James with contact number for person in MTA who is handling this matter. Augustine MTA Ph. (646) 252-3648 06/17/09-Hiralkumar Patel. 11:46 AM:- left message for Augustine. 11:48 AM:- left message for Mr. Udeshi. 1:01 PM:- received call from Mr. Udeshi. informed him that consultant is trying to get approval from MTA for drilling near subway area and having hard time getting it. Mr. Udeshi will check with project manager in MTA and call back. 07/14/09-Hiralkumar Patel. 3:39 PM:- received call from James. he got verbal approval from MTA but to finish remaining process he need written approval for work plan submitted earlier. searched available documents. no work plan ever submitted to the department. 3:45 PM:- received email from James with copy of letter to MTA and site plan with proposed boring/well locations. James asked for approval for previously submitted work plan. reviewed submitted proposed well location site map. found one proposed well location in tanks area. 07/17/09-Hiralkumar Patel. 9:00 AM:- spoke with James. told him that no work plan ever submitted to the department. and the site map with proposed boring/well locations was submitted, via email, on 07/14/09. asked James about boring/well in tanks area. he mentioned that owner is doing tank system upgrade and will remove tanks/piping and well/boring will install after tanks removed. High Point engineering is handling tank upgrade work. explained James that the department requires soil/groundwater investigation via installation of a monitoring well in area close proximity to contaminated water seepage on a subway platform. and this investigation is required to know whether this gas station is a source of contamination on subway platform or not. asked James to

SUBWAY STATION S/B PLATFORM (Continued) **S109414393**

visit site to find out area on gas station nearby seepage area. James mentioned that owner needs to get railroad insurance for work near subway lines and once insurance issued then MTA will issue a approval. 9:38 AM:- left message for Evan. 10:51 AM:- received message from Evan. 12:30 PM:- left message for Mr. O'Brien at High point engineering. Larry O'Brien **for tank system upgrade** High Point Engineering Ph. (516) 433-4320 Fax (516) 433-4364 2:18 PM:- spoke with Evan. he asked to contact Adam Wolf as he is in charge now. 2:20 PM:- spoke with Adam. he informed that they submitted all required documents on time but getting slow response from MTA. 07/23/09-Hiralkumar Patel. 11:17 AM:- received call from Mr. Augustine from MTA. he got documents from consultant but without insurance info. 11:22 AM:- spoke with Adam. suggest him to contact Mr. Augustine. 08/14/09-Hiralkumar Patel. 9:32 AM:- left message for Adam. 9:46 AM:- received call from Adam. he will ask James to call back. 9:51 AM:- received call from James. he is still waiting for approval from MTA (from Risk Manager) and once gets approval, planning to drill well next week. asked James to visit impacted area on platform and well must be installed in that area. also asked him for mark out. he will order mark out today for entire site and then once gets approval from MTA, will go to site to decide well location. asked him to notify me at least one day prior to well installation for possible site visit. 08/31/09-Hiralkumar Patel. 10:36 AM:- received call from James. they got approval from MTA and will install well on 09/03/09. 10/02/09-Hiralkumar Patel. 9:23 AM:- received message from Haroon Aslam from MTA inquiring status. 1:12 PM:- spoke with Mr. Aslam and informed him that the department is waiting for investigation report. Haroon Aslam **spill case manage in MTA** PH. (646) 252-3607 email: haroon.aslam@nyct.com 1:17 PM:- spoke with James. he finished report and has submitted to his supervisor for review. will submit report next week. found heavy soil and groundwater contamination. based on groundwater analyticals, James' supervisor asked him to gauge monitoring well to see any free product on water. 10/06/09-Hiralkumar Patel. 3:27 PM:- spoke with James. report is still on his supervisor's desk. asked James to submit sample analyticals and site map for review. 3:38 PM:- received email from James with site map and sample analyticals. four soil borings (SB-1 to SB-4) installed to depth of 10 ft bg. two soil samples were collected from each borings (first at 0-2 ft and second at 10 ft depth). found Xylene in soil sample from SB-1 (1,738 ppb at 10 ft depth) and SVOC contamination in soil samples. collected two groundwater samples (SB-1/MW-1 and SB-4/MW-2). well MW-1 is installed near subway line and MW-4 installed between existing tanks. found heavy contamination in groundwater samples. groundwater analyticals:

----------GW-1----------GW-2
Benzene----------11,000----------1,200
Toluene----------54,000---------52,000
Ethylbenzene----------20,000---------12,000
Xylene----------95,000---------58,000
1,2,4-Trimethylbenzene--------35,000---------22,000
1,3,5-Trimethylbenzene---------9,700----------610
Naphthalene----------6,500----------3,800
MTBE----------34,000 *** MDL for other compounds were raised to 250 ppb for groundwater samples 10/09/09-Hiralkumar Patel. 11:10 AM:- spoke with James regarding report. he is still waiting for review from his supervisor. groundwater was found at 10 ft deep. he hasn't inspected site again to gauge wells for any free product.

SUBWAY STATION S/B PLATFORM (Continued) **S109414393**

11:19 AM:- spoke with Adam Wolf and asked him to submit report by next week. Mr. Wolf mentioned that he wants to remove tanks, but as site has e-designation he needs clearence from NYC DEP and its taking long. without DEP's approval, he can't get NYC DOB permit. he need ok from NYC DEP as well as from NYC Transit to remove tanks. asked Mr. Wolf to provide DEP project manager's contact info. 11:33 PM:- spoke with Mr. Aslam. asked him to provide person's contact info who generally reviews and approves work nearby subway lines. Mr. Aslam will call back. 11:43 AM:- received call from Mr. Aslam. he asked to contact Mr. Udeshi. 11:46 AM:- sent email to Mr. Aslam with lab data. 11:48 AM:- spoke with James regarding DEP project manager. he asked to contact Kevin, his supervisor. 10/13/09-Hiralkumar Patel. 3:02 PM:- spoke with Adam Wolf. asked him to submit investigation report by end of 10/15/09 and to provide DEP case manager's info. 3:11 PM:- left message for James. 5:39 PM:- received email from James with DEP project manager's contact info. Daniel Cole Bureau Chief, E - Designation Program Office of Environmental Remediation Mayor's Office of Operations 253 Broadway, 14th Floor New York, NY 10007 Ph. (212) 341-0964 Fax (212)-788-2941 email: dcole@dep.nyc.gov 10/14/09-Hiralkumar Patel. 10:21 AM:- received email from Adam Wolf. he got approval from MTA and now waiting for letter of no objection from NYC DEP. 10:50 AM:- left message for Mr. Cole. 12:48 PM:- received call from Mr. Cole. explained him about current situation of heavily contaminated water and impact to subway. Mr. Cole asked to provide owner's and contractor's contact info and he will expedite permit process once he receives documents. 1:00 PM:- left message for Adam Wolf. 1:04 PM:- sent email to Mr. Cole with contact info of Adam Wolf, James and Mr. Udeshi. 2:32 PM:- received call from Adam. asked him to contact Mr. Cole to find documents required to get DEP's approval. 10/20/09-Hiralkumar Patel. received investigation report (at 10:38 AM on 10/15/09) from James. abstract of report: - as per report, BP conducted remedial activities under spill #: 8402855; extent of remediation conducted by BP was unknown - did GPR, but no additional tanks found - installed four borings B-1 through B-4 - boring B-1 was installed to the south of existing gasoline filling pumps - boring B-2 was installed on eastern portion of the site - boring B-3 was installed on western portion of the site, south of existing building - boring B-4 was installed on northwestern portion of the site, east of existing building - two soil samples were collected from each borings: one at 0-2 ft depth and second at 10 ft depth - groundwater found at 10 ft depth in each borings - two 1-inch wells (MW-1 and MW-2) were installed to a depth of approx. 19 ft bg and 10 ft screen installed (five ft above water and five ft below) - found high PID readings and significant petroleum odors and staining in soil from boring B-1 - based on boring logs, found medium to coarse sand in each boring from 1-10 ft - found Xylene in soil sample from SB-1 (1,738 ppb at 10 ft depth) and SVOC contamination in soil samples - found heavy contamination in groundwater samples (see analyticals above) PID readings in B-1: depth----------PID (in ppm) 0-2 ft----------1,541 2-4 ft----------1,691 4-6 ft----------1,744 6-8 ft----------1,951 8-10 ft----------2,708 *-- eventhough high PID readings from B-1, no contamination found in soil samples from B-1 received copy of email (at 2:35 PM on 10/15/09) from Mike Mandac from NYC DEP. Mike is the project manager at DEP. Mike sent email to Adam Wolf with list of documents needed for permit. Michael C. Mandac Mayor's Office of Environmental Remediation Ph. (212) 676-0754 Fax (212) 788-1482 email: MandacM@dep.nyc.gov

SUBWAY STATION S/B PLATFORM (Continued) **S109414393**

10/21/09-Hiralkumar Patel. 1:23 PM:- spoke with James. he is preparing work plan for system excavation and health and safety plan. asked James to include community air monitoring plan also. also asked him to inspect on-site well for free product and if there is any, need to start product removal immediately. 1:28 PM:- left message for Adam to monitor existing wells for any product and immediate recovery, if any. 2:42 PM:- received message from Adam. 3:45 PM:- spoke with Adam. asked him to send contractor tomorrow to check wells for any free product and immeidate removal if any product in well. 3:49 PM:- sent email to Mr. Udeshi, Mr. Aslam, Mr. Cole and Mr. Mandac with copy of investigation report. 10/23/09-Hiralkumar Patel. received email from Mr. Cole (at 11:01 AM on 10/22/09) inquiring about construction schedule. 9:31 AM:- sent email to Mr. Cole informing that owner is preparing documents to get ok from DEP and then will apply for DOB permit. also informed him that as per owner they are planning to replace existing tank system only and are not planning for new construction. 10:13 AM:- received email from Mr. Cole. Mr. Cole mentioned The property owner can pre-file with DOB for the proposed work and then we can list the actual DOB Job No. on our Notice. Either way works for us. The Notice To Proceed is drafted and will go out the day we receive the RAP/CHASP from Impact. If there are any revisions required, we will work with Impact directly on the same day to finalize the document. Most of our typical comments/requirements are standardized text so Impact could cut and paste any revisions directly into their documents. 10:36 AM:- left message for Adam. 10:38 AM:- received call from Adam. he mentioned that James visited site to check monitoring wells and found no product in it. 10:41 AM:- left message for James to confirm him findings about no product on water and to know status on paperwork to get permits. 11:39 AM:- received message from James. he went to site to gauge wells and found no product, but found odors in well next to MTA structure. he is still working on work plan and will submit by 10/26/09. 10/27/09-Hiralkumar Patel. 3:11 PM:- received email from James with excavation work plan and health & safety plan. 10/30/09-Hiralkumar Patel. 9:35 AM:- spoke with James regarding approval from DEP. DEP requires approval for proposed excavation work plan from DEC. 9:41 AM:- sent email to James approving proposed excavation work plan and asked him to notify the department prior to backfilling any part of excavation as may need further excavation and/or additional investigation based on endpoint sample results and/or visual observations. asked James to submit work schedule. 11/20/09-Hiralkumar Patel. 11:28 AM:- received email from James with revised work plan including proposal of vapor barrier and SSDS. James requested approval of such systems as NYC DEP requires. 11:48 AM:- spoke with James and informed him that the department does not approve or disapprove the proposed vapor barrier and SSDS plans and asked him to contact NYS DOH for further assistance. 2:03 PM:- received email from James with response from NYC DEP. Mike from DEP mentioned: The interior renovations would be our responsibility. We re okay with that. But the SSDS is a remedial measure therefore we feel that this should remain in DEC s decision. 2:17 PM:- left message for Mike at DEP to call. 11/24/09-Hiralkumar Patel. 9:25 AM:- spoke with Mike at DEP and informed him that the Department does not approve or disapprove proposal for vapor barrier and SSDS and any approval should be from NYS DOH. Mike will talk to James in this matter. 2:07 PM:- spoke with James and asked him to contact DEP. 12/04/09-Hiralkumar Patel. 9:55 AM:- received email from Mike

SUBWAY STATION S/B PLATFORM (Continued) **S109414393**

regarding approval for SSDS. 9:56 AM:- spoke with Mike and informed him that the department does not approve or disapprove SSDS or vapor barrier plans and responsible party should contact NYS DOH for guidence. Mike mentioned that they have issued notice to proceed for tank replacement and excavation. 10:21 AM:- spoke with James. James mentioned that as this site is e-designated, he needs approval on RAP. and part of RAP is SSDS under new convenient store. James mentioned that owner is waiting for approval for SSDS as he wants all excavation done in one shot. informed James that the Department requires remediation of contaminated soil and groundwater and they should start removal of contaminated soil immediately. 10:27 AM:- left message for Adam to submit work schedule by end of 12/07/09. 1:15 PM:- spoke with Mike, James and Kevin (at Impact) regarding approval on SSDS. informed James to submit SSDS designs certified by lincensed engineer for DEC record. those plans will not be approved or disapproved. mentioned to James that the department may require active SSDS or other system as part of remediation of any left over contamination once tank system replaced. Mike mentioned that he will issue notice to proceed once SSDS plans accepted by DEC. 12/16/09-Hiralkumar Patel. 10:38 AM:- received email from James with SSDS plan signed off by licensed engineer (included in work plan). 11:37 AM:- sent email to James requiring to submit work schedule. 01/19/10-Hiralkumar Patel. 3:41 PM:- received email from Mike from DEP with copy of 'Amended Notice to Proceed' letter from DEP to NYC DOB. as per letter, DEP approves proposed work plan. Mike sent letter to DOB today. 01/21/10-Hiralkumar Patel. 9:07 AM:- left message for James. 01/25/10-Hiralkumar Patel. received email from James (at 4:26 PM on 01/22/10). he met with site owner last week and currently working on work schedule. 02/09/10-Hiralkumar Patel. 2:18 PM:- left message for James. 2:21 PM:- spoke with Adam Wolf. Mr. Wolf mentioned that they are waiting for permits from NYC DOB and FDNY. asked Mr. Wolf to provide contact number for project managers in NYC DOB and FDNY. 02/11/10-Hiralkumar Patel. 2:06 PM:- received email from Mr. Wolf with NYC DOB inspector's contact info. Mohammad Mannan NYC DOB PH. (718) 286-0611 Job # 420101712 03/01/10-Hiralkumar Patel. 11:56 AM:- spoke with receptionist at NYC DOB Planning examination office in Queens borough office. she mentioned that if permit hasn't issued yet it means owner must have list of objection and DOB might be waiting for additional documents. 03/31/10-Hiralkumar Patel. 9:37 AM:- spoke with Adam. he is still waiting for DOB permit. he has all documents ready and going to meet DOB inspector on 04/06/10. he mentioned that he had documents ready, but got appointment after two months. as per Adam, DOB asked not to send documents in mail and asked for meeting to discuss permit issues. 06/08/10-Hiralkumar Patel. received message from Adam (at 2:37 PM on 06/07/10). 4:25 PM:- spoke with Adam. he mentioned that they are going to remove tank system on 07/05/10. Adam suspects more tanks in ground which could be there before he owned property. he asked if those old tanks are abandoned properly, is it required to remove it. informed Adam, that he has to prove that there was no release from those tanks and there is no contamination around tank area. suggested him to remove all tanks from site as he is excavating in area. 08/02/10-Hiralkumar Patel. 4:44 PM:- spoke with James. he mentioned that they are still waiting for MTA's approval on excavation, but owner is doing renovation to on-site store. during renovation work, they found two old hydraulic lifts. they removed lifts with some contamination inside building. about 1 ft of soil has been dug out from inside

SUBWAY STATION S/B PLATFORM (Continued) **S109414393**

building to level it and in this week they will install SSDS and vapor barrier. he mentioned that MTA permit will most probably be issued by next week. 08/06/10-Hiralkumar Patel. 8:43 AM:- received message from James. he mentioned that SSDS was installed inside building yesterday and will install vapor barrier today. on 08/09/10, they will pour concrete inside building and start tank excavation. they got all approval from MTA. 08/11/10-Hiralkumar Patel. 9:02 AM:- received call from James. they are excavating tanks area and has removed two 4,000 gal tanks. they need to backfill excavated area to remove remaining tanks. James mentioned that they will excavate area again to remove contamination. he also mentioned that they are working in area where new tanks will be installed. 11:30 AM:- visited site. met James, Adam Wolf and Cary Wolf. found strong petroleum odors from excavation. James mentioned that he is using odor suppressant. asked them to cover excavation at the end of the day to avoid any odor complaints. Adam Wolf mentioned that the new two 12,000 gal tanks will be installed in area which will include previous tanks area also. as per the construction manager, bottom of new tanks will be at 16 ft bg. due to site proximity to subway line, they are planning to dig to approx. 16.5 ft depth only. then they will install a shoring box to facilitate tanks installation. asked James to collect endpoint soil samples (sidewall and bottom) and groundwater sample from excavation (as groundwater is around 15 ft bg). informed Mr. Wolf that if endpoint bottom soil samples come back clean, then they can start installing tanks. but if endpoint bottom soil samples are contaminated, then they have to delineated contamination completely (vertical and horizontal) and submit a RAP for review. tanks should only be installed after RAP approved. if endpoint sidewall samples come back contaminated, then contamination must be delineated completely and RAP must be submitted for approval. during file review again, found that the site map included in previous report includes proposed tank system location, but doesn't include location of previous tank system. 1:09 PM:- sent email to James and asked to submit a scaled site map including old tank system and previous boring/well locations. email copied to Adam and Cary. 08/15/10-Hiralkumar Patel. 8:48 AM:- received email from James including map with locations of formerly abandoned 550 gal tanks and recently removed 4,000 gal tanks. 08/19/10-Hiralkumar Patel. 10:17 AM:- received email from James with endpoint sample results (S-1, S-2 and S-3) from new tank excavation area. he mentioned that soil excavation was performed until 2 ft into groundwater. approx. 588 tons of impacted soil removed. James proposed to apply ORC in excavation below concrete pad for new tanks. three endpoint sample collected. found some VOC contamination. 10:30 AM:- spoke with James. he mentioned that once they finish installing concrete box for new tanks, they will excavate remaining contamination around box in former tanks area. based on submitted data, approved application of ORC and installation of concrete pad for new tanks. informed James that the department requires cleanup outside of box and remediation of groundwater contamination. 09/08/10-Hiralkumar Patel. received email from James (at 5:02 PM on 09/07/10) with updates. he mentioned that ORC applied in new tank area, removed contaminated soils from former 550 gal tanks area and collected endpoint samples. he also mentioned that no additional soil removal could be conducted based on the size of the site, the street and the subway line. James proposed to install four monitoring wells. 3:26 PM:- sent email to James and asked him to submit schedule for wells installation. informed him

SUBWAY STATION S/B PLATFORM (Continued) **S109414393**

that the department may require additional soil borings/monitoring wells based on endpoint sample results. also informed that two soil samples must be collected during wells installation: one at highest PID and one deepest dry. also asked to collect deepest clean soil sample, if soil contamination extends below water table.
10/26/10-Hiralkumar Patel. 1:55 PM:- spoke with James. he mentioned that wells have been installed, but not sampled yet. asked James to sample wells and submit a detailed report for work done till date, by end of 12/10/10. 2:01 PM:- sent email to James asking to submit report by end of 12/10/10. email copied to Adam and Cary.
12/10/10-Hiralkumar Patel. received message from James (at 12:43 PM on 12/09/10). he requested a time extension to submit a report. he collected samples on 12/08/10 and waiting for results.
12/13/10-Hiralkumar Patel. 12:17 PM:- received call from James. he requested time extension. he proposes to submit report by mid of Jan. 2011. James mentioned that gas station is open for business. based on available information, approved his request to submit report by 01/20/11. asked him to submit lab data as soon as available.
01/10/11-Hiralkumar Patel. 12:08 PM:- received message from James inquiring what cleanup standards should be used. 12:48 PM:- sent email to James and asked him to compare with CP-51.
02/01/11-Hiralkumar Patel. 4:30 PM:- received email from James including report. abstract: - removed two (2) 4,000 gal gasoline USTs, ten (10) 550 gal gasoline USTs, one 275 gal waste oil UST, two hydraulic lifts/hydraulic fluid reservoir and two double sided gasoline dispensers - previous automotive repair shop on western portion of the site has been converted to 7-Eleven store - found visual, olfactory and PID evidence of petroleum impacts around ten 550 gal USTs and one 275 gal waste oil UST, down to groundwater table - total of 2,335.52 tons of contaminated soil removed - excavated 2 ft below water table in the area of new USTs - total of 89,565 gal of petroleum impacted groundwater removed - total of 150 lbs of ORC applied in new UST area - native soil on teh site consists of fine loamy, silty sand with some area exhibiting soils with clay-like characteristics - total of 33 endpoint soil samples collected from tanks/hydraulic lifts/dispenser island excavation area - installed four (4) 4-inch monitoring wells with 20 ft of screen (10 ft above and 10 ft below water table) - no free phase product found in any well - site specific groundwater flow direction appears to be from the northwest towards the southeast less than ---------- - as per well logs, groundwater found between 9 and 12 ft depth soil analyticals:
----------S-1-----SS-1-----SS-2-----SS-3-----SS-7-----
-SS-9------SS-11
Benzene----------102------270------980----------
--840
Toluene----------741----1,500----1,300----3,100----2,
700----11,000
Ethylbenzene----------598------320----4,100----2,
200----------10,000
Xylene----------1,472----------22,800----9,700---33,
000----10,900------3,000
1,2,4-Trimethylbenzene----------17,000----------24,
000----------3,700
1,3,5-Trimethylbenzene----------6,000----------11,
000----------4,300 groundwater analyticals:
----------MW-1---------MW-2----------MW-3---------M

SUBWAY STATION S/B PLATFORM (Continued) **S109414393**

W-4
Benzene----------133----------470----------14--------1,
820
Toluene----------104----------172----------28--------5,
720
Ethylbenzene----------1,920----------594----------9--------1,
130
Xylene----------5,022--------1,453----------52--------8,
840
1,2,4-Trimethylbenzene------2,540----------408----------26--------1,
870
1,3,
5-Trimethylbenzene--------473----------506----------8----------330
Naphthalene----------463----------269----------72----------
431
MTBE----------45----------2,
300 reviewed previous notes and found that James submitted results of three soil samples (S-1, S-2 and S-3) on 08/19/10 which showed very minor contamination in area. as per James, these samples were from the area where new tanks will be installed. based on these data, approved his request to inject ORC in area and install new tanks. but as per the report, found very high soil contamination in sample SS-2 which is now under the new tanks. and I did not receive result of this sample before approving installation of new tanks. 02/02/11-Hiralkumar Patel. 2:16 PM:- sent email to James. informed him that the report is missing disposal manifests and individual endpoint sampling depth. also informed him about confusing information regarding monitoring wells. as per the text part, wells installed with 20 ft of screen, but as per the well construction logs, wells installed with 10 ft of screen (only 1 ft above and remaining below water table), 10 ft of riser and filter pack from 5 to 15 ft depth. asked James to submit revised report. email copied to Adam and Cary. 2:45 PM:- received call from James. he will submit revised report. after discussing with DEC Austin, case transferred to DEC Vadim due to groundwater contamination. --** E-designation less than ---------- 3/11/11- Obligado - This case transferred to Obligado from Patel as per Brevdo. I reviewed the revised Report. 2200 tons of contaminated soil was removed and disposed of. ORC was applied to the excavation. Soil Manifests were included. 4 monitoring wells were installed. Ground water contamination is still present. I sent an approval letter for the report but advised that additional delineation and/or remediation may be required. 10/3/11 - Obligado - I reviewed the 3Q11 update report. BTEX concentrations are decreasing following excavation and ORC application. Impact will continue monitoring. 10/20/11 - Obligado - This spill transferred to Carlson as per Brevdo. 1/23/2012 - Carlson: Reviewed 4th Quarter 2011 QMR dated 12/15/11 prepared by James Cressy, Project Manager, Impact Environmental,P (631) 269-8800 x324, C (631) 365-6118, F (631) 269-1599. Maximum BTEX 5,613 ppb in MW4. MTBE 420 ppb in MW4. Meeting held on 1/30/2012 with Christine Camardella and Kevin Kleaka of Impact Environmental, Barry Cohen of Certilman Balin, and Carlson, Kolleeny and Urda of NYSDEC. DEC to send stip. DEC to contact NYC transit. ORC was applied to excavation in 2010 and groundwater concentrations have not yet stabilized. Groundwater will be monitored until concentrations stabilize. 10/11/12 - Carlson: Reviewed 2nd quarter 2012 update report. Overall increase in contaminant concentrations and increase in depth to water in last several

SUBWAY STATION S/B PLATFORM (Continued) **S109414393**

quarters, indicating submerged contamination. 10/18/12 - Carlson: Issued letter, off-site delineation workplan and RAWP due 11/19/12. 07/15/13 - Spill Case is transferred from Sarah Carlson (Section C) to Brevdo (Section B) as per DER Region 2 decision. VB 07/30/2013 - Spill Case is re-assigned to Alex Zhitomirsky. Re-assignment of Wolf cases to Alex Zhitomirsky discussed between Alex Zhitormirsky and Vadim Brevdo on 7/29/2013 and via Brevdo's e-mails of 7/17/2013 and 7/29/2013. VB 2-21-2014 Reviewed Quarerly Monitoring Report for the second quarter of 2013 received on August 20, 2013. The report stated that total VOCs ranged from 0.76 ppb to 14,130 ppb (MW-4). 2-24-2014 The follwing e-mail was sent to C. Camardella: Dear Christine, I have reviewed an off-site delineation plan for the above spill number and approve this plan. If contamination is encountered, the contaminant plume should be fully delineated. The Responsible Party and Contractors are responsible for the safe execution of the Work Plan. Sincerely, Alexander Zhitomirsky 8-6-2014 Reviewed Quarerly Monitoring Report for the third quarter of 2013 received on November 5, 2013. The report stated that total VOCs ranged from 3.79 ppb to 10,176 ppb (MW-4). No fee phase product was observed. AZ 10-9-2014 Reviewed Quarerly Monitoring Report for the fourth quarter of 2013 received on February 9, 2014. The report stated that total VOCs ranged from 5.53 ppb to 9,928 ppb (MW-4). No fee phase product was observed. AZ 12-11-2014 Reviewed Quarterly Monitoring Report for the first quarter of 2014 received on June 17, 2014. The report stated that DEC approved off-site delineation work plan on February 2, 2014. Impact is currently in process of obtaining NYC MTA permits to conduct a subsurface investigation. Total VOCs ranged from non-detect to 14,293 ppb (MW-4). No free phase product was observed. AZ 10-13-2015 E-mail from C. Camardella: Alex, We will be proceeding with the off-Site investigation as outlined in the Off-Site Delineation Work Plan dated June 7, 2013 and approved by the NYSDEC in an email on February 24, 2014. The commencement of the investigation was held up due to the long process of obtaining the NYC MTA permit, which we finally received recently and the weather. The investigation will be conducted on Thursday, April 16th. Please let me know if you have any questions. Thank you. Christine Camardella Project Manager IMPACT ENVIRONMENTAL 5-6-2015 Reviewed Quarterly Monitoring Report for the third quarter of 2014 received on October 29, 2014. VOCs ranged from non-detect to 6,687 ppb (MW-5). No free phase product was observed. AZ 8-20-2015 Reviewed Quarterly Monitoring Report for the fourth quarter of 2014 received on February 17, 2015. VOCs ranged from non-detect to 6,808 ppb (MW-5). No free phase product was observed. Once a permit is received from NYCMTA, Impact will proceed with the installation of the off-site monitoring well. AZ 2-24-2016 Reviewed Quarterly Monitoring Report for the 2nd quarter of 2015 and dated July 13, 2015. VOCs ranged from non-detect to 12,929 ppb (MW-4). No free phase product was observed. In 2010 13 USTs were removed. 2,335 tons of contaminated soil was transported off-site. An off-site up-gradient monitoring well MW-6 was installed in April 2015. Contamination was non-detect in this well. 2-25-2016 An e-mail was received from C. Camardella: Alex, As discussed earlier today, we will be proceeding with collecting additional groundwater samples to be analyzed for field parameters of pH, ORP, and DO as well as for laboratory analysis of total VOCs (CP-51 List), total organic carbon, nitrite, sulfate, total Iron and Manganese, dissolved Iron and Manganese, biochemical oxygen demand (BOD) and chemical oxygen demand (COD) for evaluation of an in-situ remedial approach.

SUBWAY STATION S/B PLATFORM (Continued) **S109414393**

In addition we will be conducting slug testing. The work is scheduled for next week. Once we have all the data we can develop a remedial plan for NYSDEC approval and subsequently for MTA approval for installation of any injection points. Thank you. Christine Camardella Project Manager 9-13-2016 Reviewed a quarterly monitoring report dated February 9, 2016. Ttoal VOCs concentrations ranged from 2.7 ppb in MW-3 to 8,244 ppb in MW-5.LNAPL has not been observed in any of the monitoring wells. The report stated that Impact is currently evaluating strategies to address the remaining groundwater contamination. On 9-14-2016 the following e-mail was sent to C. Camardella and V. Brevdo: Dear Christine, I have reviewed a monitoring report for the above site. Last several monitoring reports stated that Impact is currently evaluating remedial strategies to address remaining groundwater contamination. However, a remedial strategy has not been proposed for this site. A proposal for this site remediation should be submitted to DEC within 30 days. Please contact me at your earliest convenience to discuss this site. Sincerely, Alex Zhitomirsky - Engineering Geologist 2 NYS Department of Environmental Conservation 47-40 21st Street, Long Island City, NY 11101 Phone: 718.482.6387 - Fax: 718.482.6390 Email: alexander.zhitomirsky@dec.ny.gov 11-2-2016 A meeting was held with J. Urda, V. Brevdo, J. De La Fuente, Cary Wolf, Adam Wolf, Barry Cohen. This site was discussed. Impact will submit a RAP by December 15, 2016. AZ 1-11-2017 Reviewed a quarterly monitoring report dated April 7, 2016. Total VOCs concentrations ranged from BRL to 2,990 ppb in MW-4. LNAPL has not been observed in any of the monitoring wells. Impact will conduct a slug test and recommend a remedial strategy. AZ 1-23-2017 Reviewed a quarterly monitoring report dated July 20, 2016, and received on August 25, 2016. Total VOCs concentrations ranged from BRL to 9,245 ppb in MW-4 (downgradient well). LNAPL has not been observed in any of the monitoring wells. Impact conducted slug testing and will submit slug testing data along with recommendations for a remedial strategy in the next monitoring report. AZ 2-7-2017 Reviewed a quarterly monitoring report dated Nov. 1, 2016. Total VOCs concentrations ranged from BRL to 7,060 ppb in MW-7. LNAPL has been observed in monitoring well MW-5 at 0.01'. ORC socks are installed. Impact will collect additional groundwater samples and complete slug testing. A Remedial Action WP will be submitted to DEC. AZ 12-15-2017 Reviewed a quarterly monitoring report dated July 18, 2017 for the 4th Quarter of 2016. Total VOCs concentrations ranged from BRL to 12,660 ppb in MW-4. LNAPL has not been observed. ORC socks are installed. A Remedial Action WP will be submitted to DEC. AZ 12-18-2017 Reviewed a quarterly monitoring report dated July 18, 2017 for the 1st Quarter of 2017. Total VOCs concentrations ranged from BRL to 8,666 ppb in MW-4. LNAPL has not been observed. ORC socks are installed. Impact is working with Regenesis on product loading calculations based on the site specific data for the use of groundwater remediation agent. One of the products considered is PlumeStop. Also, Impact is currently evaluating an in situ technology known as PetroCleanze. AZ 5-25-2018 Reviewed a quarterly monitoring report dated January 12, 2017, for the third quarter of 2017 and report dated January 25, 2018, for the 4th Quarter of 2017. Total VOCs concentrations ranged from BRL to 11,685 ppb (MW-5) in July 2017 and from BRL to 4,696 ppb (MW-4) in October 2017. LNAPL has not been observed. ORC socks are installed. I left a message for Don Peters. AZ 5-29-2018 I have contacted Don Peters and discussed the site. I stated that Monitored Natural Attenuation proposed by Impact Env. is

SUBWAY STATION S/B PLATFORM (Continued) **S109414393**

not applicable at this time. Don Peters stated that Impact is looking into bioremediation injection or chemical injection technologies. AZ 8-27-2018 Reviewed quarterly monitoring report dated May 4, 2018, for the second quarter of 2018 Total VOCs concentrations ranged from BRL to 3,384 ppb (MW-4) in July 2017. LNAPL has not been observed. ORC socks are installed. AZ 10-1-2018 The following e-mail was sent to D. Peters/V. Brevdo: Dear Donald, I have reviewed a Quarterly Monitoring Report for this site received on September 4, 2018. The plan proposed to complete three Vapor Enhanced Fluid Recovery (VEFR) events at the site. This proposal is approved. The Responsible Party and its contractors are solely responsible for the safe execution of all invasive work performed at the site, and in particular, are responsible for identifying subsurface utilities and safeguarding the structural integrity of any excavations, buildings, utilities, and other structures both on- and off-site that may be adversely affected by the work. The Responsible Party and its contractors must obtain any local, state or federal permits or approvals that may be required to perform the work necessary to address this spill. Furthermore, the Responsible Party and its contractors are solely responsible for the implementation of all appropriate health and safety measures during the performance of this work. Sincerely, Alex Alex Zhitomirsky - Engineering Geologist 2 NYS Department of Environmental Conservation 47-40 21st Street, Long Island City, NY 11101 Phone: 718.482.6387 - Fax: 718.482.6390 Email: alexander.zhitomirsky@dec.ny.gov 10-4-2018 I was informed by R. Piper that there is a seepage of water mixed with dissolved petroleum into a subway platform below the gas station. I have informed Don Peters and requested that Impact investigates the seepage. I have also requested vapor abatement performed in the station. Below is an email from D. Peters to NYCT: Mr. Yu, I am the environmental consultant working on the groundwater remediation at the Shell Station located at 34-17 Northern Blvd. Alex from the NYSDEC just called saying that he had a reported seepage of water with dissolved-phase gasoline at the subway station near the Site. I asked him to provide us with the available information including photographs and the analytical results. He asked me to contact you. We have a technician at the station today and I have informed him of the issue. I would like to have him meet with your representative or yourself today, if possible, to inspect the seepage, take photos, and obtain technical data. Is someone available today that can meet him? Name and location.. Also, can you provide the following information: " Schematic of the station, esp. walls, construction details, dewatering locations , anything that may pertain to the seep. " Any vapor results either in the form of meter readings, olfactory, and/or laboratory analysis results. " Specific details regarding the seepage: ie: when it was discovered, Subway station address, the location, nature and extent, " Photos, " Water analytical results, Thank You. DONALD PETERS - Project Manager 170 Keyland Court, Bohemia, NY 11716 O: 631-269-8800 x119 - M: 631-520-4445 impactenvironmental.com 2-6-2019 The following e-mail was sent to D. peters and V. Brevdo: Dear Donald, I have reviewed proposed recommendations for the above site dated January 31, 2019. IES suggested to continue with remediation of the site using Vacuum Enhance Fluid Recovery technology. These proposals are approved. The Responsible Party and its contractors are solely responsible for the safe execution of all invasive work performed at the site, and in particular, are responsible for identifying subsurface utilities and safeguarding the structural integrity of any excavations, buildings,

SUBWAY STATION S/B PLATFORM (Continued) **S109414393**

utilities, and other structures both on- and off-site that may be adversely affected by the work. The Responsible Party and its contractors must obtain any local, state or federal permits or approvals that may be required to perform the work necessary to address this spill. Furthermore, the Responsible Party and its contractors are solely responsible for the implementation of all appropriate health and safety measures during the performance of this work. Sincerely, Alex Alex Zhitomirsky - Engineering Geologist 2 NYS Department of Environmental Conservation 47-40 21st Street, Long Island City, NY 11101 Phone: 718.482.6387 - Fax: 718.482.6390 Email: alexander.zhitomirsky@dec.ny.gov 6-10-2019 Reviewed quarterly monitoring report dated March 25, 2019, for the first quarter of 2019. Total VOCs concentrations ranged from BRL to 11,865 ppb (MW-4). LNAPL has not been observed. VEFRs were conducted in September and October 2018. Also, they were conducted in February and March 2019. A decreasing trend of VOC concentrations has been identified in MW-4. AZ 12-13-2019 Reviewed quarterly monitoring report dated September 17, 2019, and received on October 10, 2019 for the second quarter of 2019. Six Vacuum Enhanced Fluid Recovery (VEFR) events were conducted during first quarter 2019. VOCs sampling was conducted in in April 2019. Total VOCs concentrations ranged from BRL to 16,120 ppb (MW-4). LNAPL has not been observed. Impact suggested using a Plume Stop Liquid Activated Carbon to reduce contamination. I left a voice mail for Juliana De La Fuente asking for a call back to receive additional info. AZ 12-17-2019 The following e-mail was sent to J. De La Fuente and V. Brevdo: Dear Juliana, I have reviewed a Quarterly Monitoring Report for the above site dated September 17, 2019, and received on October 10, 2019. The report suggested application of Plume Stop Liquid Activated Carbon. This proposal is rejected at this time. Impact must submit to DEC a Work Plan for this remedial project. The Work Plan must include details regarding applicability of this technology, any possible adverse effects, methods of injection (injection should be performed through new designated injection points), quantities and volume of the carbon solution, etc. If you have any questions, please call me at 718-482-6387. Sincerely, Alex Alex Zhitomirsky - Engineering Geologist 2 NYS Department of Environmental Conservation 47-40 21st Street, Long Island City, NY 11101 Phone: 718.482.6387 - Fax: 718.482.6390 Email: alexander.zhitomirsky@dec.ny.gov 2-4-2021 Received two quarterly reports by Impact (1st and 2nd quarters of 2020). The following email was sent to Christopher Connolly (cconnolly@impactenvironmental.com),Juliana de la Fuente (Jdelafuente@impactenvironmental.com); Don Peters (dpeters@impactenvironmental.com); cgoddard@impactenvironmental.com: Good morning Chris, Thank for submitting two quarterly reports. I will review them. However, I have a few preliminary comments: Correct spill numbers should be indicated in the file names. The correct spill number is 0811325 The two quarterly reports don’t have a date when they were compiled. The date of the report must be indicated on the front cover of the report. I will date them by the date of submission: 2-4-2021 The quarterly reports for two quarters of 2020 were submitted late and at the same time. The quarterly reports should be submitted quarterly. There is no point in submitting two quarterly reports for two quarters of 2020 on the same date in 2021 (02-4-2021). Sincerely, Alexander Zhitomirsky Professional Geologist I, Division of Environmental Remediation"

Remarks: "Caller states that the water that comes thru the walls is tainted

SUBWAY STATION S/B PLATFORM (Continued) **S109414393**

with a gas smell. Caller states this has been ongoing for years and believes it might be comong from a gas station next door. Caller believes this has been reported earlier but has no spill number or records."

All Materials:

Site ID:	408899
Operable Unit ID:	1165405
Operable Unit:	01
Material ID:	2156813
Material Code:	0066A
Material Name:	unknown petroleum
Case No.:	Not reported
Material FA:	Petroleum
Quantity:	Not reported
Units:	Not reported
Recovered:	Not reported
Oxygenate:	Not reported

BB296 **MAN HOLE # 2413** **NY Spills** **S104881195**
East **47TH ST / NORTHERN BLVD** **N/A**
1/8-1/4 **QUEENS, NY**
0.222 mi.
1170 ft. **Site 1 of 7 in cluster BB**

Relative: **Higher**

Actual: **45 ft.**

SPILLS:

Name:	MAN HOLE # 2413
Address:	47TH ST / NORTHERN BLVD
City,State,Zip:	QUEENS, NY
Spill Number/Closed Date:	0010562 / 2001-02-28
Facility ID:	0010562
Facility Type:	ER
DER Facility ID:	210687
Site ID:	257312
DEC Region:	2
Spill Cause:	Unknown
Spill Class:	C4
SWIS:	4101
Spill Date:	2000-12-20
Investigator:	KMFOLEY
Referred To:	Not reported
Reported to Dept:	2000-12-20
CID:	233
Water Affected:	Not reported
Spill Source:	Unknown
Spill Notifier:	Affected Persons
Cleanup Ceased:	Not reported
Cleanup Meets Std:	False
Last Inspection:	Not reported
Recommended Penalty:	False
UST Trust:	False
Remediation Phase:	0
Date Entered In Computer:	2000-12-20
Spill Record Last Update:	2001-04-12
Spiller Name:	UNKNOWN
Spiller Company:	Unknown
Spiller Address:	UNKNOWN

MAN HOLE # 2413 (Continued) **S104881195**

Spiller Company:	999
Contact Name:	Not reported
DEC Memo:	"Prior to Sept, 2004 data translation this spill Lead_DEC Field was FOLEY e2mis Notes: Found 1 ounce unknown oil on wall coming from duct in MH 2413. No water in hole. No sewer present in structure. One joint in hole but is not leaking. Env Ops reports structure was double washed with 5 gal of bio-gen760 and 5gal of 715T. Scraped floor of structure to remove insulatum. Did not see any oil. No company oil filled equipment leaking. Cemented sump. PCB sample returned as 196ppm.(KMF 4/10/01)"
Remarks:	"con ed # 134837 1 once in man hole confined in man hole clean up pending test results "

All Materials:

Site ID:	257312
Operable Unit ID:	831699
Operable Unit:	01
Material ID:	544457
Material Code:	0066A
Material Name:	unknown petroleum
Case No.:	Not reported
Material FA:	Petroleum
Quantity:	1.00
Units:	G
Recovered:	.00
Oxygenate:	Not reported

AT297 **CHURCH** **NY LTANKS** **S108765475**
North **32 -52 37TH STREET** **N/A**
1/8-1/4 **QUEENS, NY**
0.223 mi.
1179 ft. **Site 4 of 4 in cluster AT**

Relative:
Higher

Actual:
46 ft.

LTANKS:

Name:	CHURCH
Address:	32 -52 37TH STREET
City,State,Zip:	QUEENS, NY
Spill Number/Closed Date:	0705034 / 2007-11-01
Facility ID:	0705034
Site ID:	385297
Spill Date:	2007-08-02
Spill Cause:	Tank Test Failure
Spill Source:	Institutional, Educational, Gov., Other
Spill Class:	C4
Cleanup Ceased:	Not reported
SWIS:	4101
Investigator:	bkfalvey
Referred To:	Not reported
Reported to Dept:	2007-08-02
CID:	444
Water Affected:	Not reported
Spill Notifier:	Other
Last Inspection:	Not reported
Recommended Penalty:	False
Meets Standard:	False
UST Involvement:	Not reported
Remediation Phase:	0

CHURCH (Continued) **S108765475**

Date Entered In Computer:	2007-08-02
Spill Record Last Update:	2007-11-01
Spiller Name:	MARLIN JOSEPH
Spiller Company:	CHURCH
Spiller Address:	32 -52 37TH STREET
Spiller County:	001
Spiller Contact:	MARLIN JOSEPH
Spiller Phone:	(718) 624-4842
Spiller Extention:	112
DEC Region:	2
DER Facility ID:	334684
DEC Memo:	"8/22/07 bf: sent ttf letter to: Most Precious Blood 32-23 36th St. Long Island City, NY 11103 10/31/07 On 9/6/07, received submittal from Most Precious Blood School. No letter and no name on submittal. Included my tt failure letter. Repairs were made by Blaze Fuel Oil. Tank was pumped and cleaned. Manhole cover was replaced. Lines tested. Vent line failed and was replaced. Tank reteste and passed. called Blaze Fuel Oil and the number is no longer in service (718-578-6430). Called the school and spoke to Nancy Carol. She said it was sent tank test was sent RRR. I told her it was not included and that I needed a letter regarding the contamination found. She took my number and will call me on Friday since they are off tomorrow and they are closing the school in a few minutes. Received call from Tommy of Blaze. he will fax a letter regarding contamination and the tank test results. bf 11/1/07 Received fax from Tommy Walkowiak of Blaze stating that no contamination was found. Passing tightness test was included. NFA. bf"
Remarks:	"IN PROCESS OF EVACUATING TANK"

All TTF:

Facility ID:	0705034
Spill Number:	0705034
Spill Tank Test:	1551052
Site ID:	385297
Tank Number:	1
Tank Size:	10000
Material:	0001
EPA UST:	Not reported
UST:	Not reported
Cause:	Not reported
Source:	Not reported
Test Method:	03
Test Method 2:	Horner EZ Check I or II
Leak Rate:	.00
Gross Fail:	Not reported
Modified By:	Watchdog
Last Modified Date:	Not reported

All Materials:

Site ID:	385297
Operable Unit ID:	1142567
Operable Unit:	01
Material ID:	2132805
Material Code:	0001A
Material Name:	#2 fuel oil
Case No.:	Not reported
Material FA:	Petroleum

CHURCH (Continued) **S108765475**

Quantity:	Not reported
Units:	G
Recovered:	.00
Oxygenate:	Not reported

BC298 **CHELSEA II AUTO REPAIR** **RCRA NonGen / NLR** **1004758625**
West **33-01 37TH AVENUE** **FINDS** **NYD987012770**
1/8-1/4 **LONG ISLAND CITY, NY 11101** **ECHO**
0.224 mi. **NY MANIFEST**
1181 ft. **Site 1 of 4 in cluster BC**

Relative: **Lower**
Actual: **34 ft.**

RCRA NonGen / NLR:

Date Form Received by Agency:	2007-01-01 00:00:00.0
Handler Name:	I K CLASSIC AUTO BODY INC
Handler Address:	33-01 37TH AVE
Handler City,State,Zip:	LONG ISLAND CITY, NY 11101
EPA ID:	NYD987012770
Contact Name:	IVKO KOSDADINOVIC
Contact Address:	37TH AVE
Contact City,State,Zip:	LONG ISLAND CITY, NY 11101
Contact Telephone:	718-729-8352
Contact Fax:	Not reported
Contact Email:	Not reported
Contact Title:	Not reported
EPA Region:	02
Land Type:	Private
Federal Waste Generator Description:	Not a generator, verified
Non-Notifier:	Not reported
Biennial Report Cycle:	Not reported
Accessibility:	Not reported
Active Site Indicator:	Not reported
State District Owner:	NY
State District:	NYSDEC R2
Mailing Address:	37TH AVE
Mailing City,State,Zip:	LONG ISLAND CITY, NY 11101
Owner Name:	IVKO KOSDADINOVIC
Owner Type:	Private
Operator Name:	IVKO KOSDADINOVIC
Operator Type:	Private
Short-Term Generator Activity:	No
Importer Activity:	No
Mixed Waste Generator:	No
Transporter Activity:	No
Transfer Facility Activity:	No
Recycler Activity with Storage:	No
Small Quantity On-Site Burner Exemption:	No
Smelting Melting and Refining Furnace Exemption:	No
Underground Injection Control:	No
Off-Site Waste Receipt:	No
Universal Waste Indicator:	No
Universal Waste Destination Facility:	No
Federal Universal Waste:	No
Active Site Fed-Reg Treatment Storage and Disposal Facility:	Not reported
Active Site Converter Treatment storage and Disposal Facility:	Not reported
Active Site State-Reg Treatment Storage and Disposal Facility:	Not reported
Active Site State-Reg Handler:	---
Federal Facility Indicator:	Not reported

CHELSEA II AUTO REPAIR (Continued) **1004758625**

Hazardous Secondary Material Indicator:	NN
Sub-Part K Indicator:	Not reported
Commercial TSD Indicator:	No
Treatment Storage and Disposal Type:	Not reported
2018 GPRA Permit Baseline:	Not on the Baseline
2018 GPRA Renewals Baseline:	Not on the Baseline
Permit Renewals Workload Universe:	Not reported
Permit Workload Universe:	Not reported
Permit Progress Universe:	Not reported
Post-Closure Workload Universe:	Not reported
Closure Workload Universe:	Not reported
202 GPRA Corrective Action Baseline:	No
Corrective Action Workload Universe:	No
Subject to Corrective Action Universe:	No
Non-TSDFs Where RCRA CA has Been Imposed Universe:	No
TSDFs Potentially Subject to CA Under 3004 (u)/(v) Universe:	No
TSDFs Only Subject to CA under Discretionary Auth Universe:	No
Corrective Action Priority Ranking:	No NCAPS ranking
Environmental Control Indicator:	No
Institutional Control Indicator:	No
Human Exposure Controls Indicator:	N/A
Groundwater Controls Indicator:	N/A
Operating TSDF Universe:	Not reported
Full Enforcement Universe:	Not reported
Significant Non-Complier Universe:	No
Unaddressed Significant Non-Complier Universe:	No
Addressed Significant Non-Complier Universe:	No
Significant Non-Complier With a Compliance Schedule Universe:	No
Financial Assurance Required:	Not reported
Handler Date of Last Change:	2015-04-14 00:00:00.0
Recognized Trader-Importer:	No
Recognized Trader-Exporter:	No
Importer of Spent Lead Acid Batteries:	No
Exporter of Spent Lead Acid Batteries:	No
Recycler Activity Without Storage:	Not reported
Manifest Broker:	Not reported
Sub-Part P Indicator:	No

Hazardous Waste Summary:

Waste Code:	D001
Waste Description:	IGNITABLE WASTE
Waste Code:	D035
Waste Description:	METHYL ETHYL KETONE
Waste Code:	F003
Waste Description:	THE FOLLOWING SPENT NONHALOGENATED SOLVENTS: XYLENE, ACETONE, ETHYL ACETATE, ETHYL BENZENE, ETHYL ETHER, METHYL ISOBUTYL KETONE, N-BUTYL ALCOHOL, CYCLOHEXANONE, AND METHANOL; ALL SPENT SOLVENT MIXTURES/BLENDS CONTAINING, BEFORE USE, ONLY THE ABOVE SPENT NONHALOGENATED SOLVENTS; AND ALL SPENT SOLVENT MIXTURES/BLENDS CONTAINING, BEFORE USE, ONE OR MORE OF THE ABOVE NONHALOGENATED SOLVENTS, AND A TOTAL OF TEN PERCENT OR MORE (BY VOLUME) OF ONE OR MORE OF THOSE SOLVENTS LISTED IN F001, F002, F004, AND F005; AND STILL BOTTOMS FROM THE RECOVERY OF THESE SPENT SOLVENTS AND SPENT SOLVENT MIXTURES.

CHELSEA II AUTO REPAIR (Continued) **1004758625**

Waste Code: F005
Waste Description: THE FOLLOWING SPENT NONHALOGENATED SOLVENTS: TOLUENE, METHYL ETHYL KETONE, CARBON DISULFIDE, ISOBUTANOL, PYRIDINE, BENZENE, 2-ETHOXYETHANOL, AND 2-NITROPROPANE; ALL SPENT SOLVENT MIXTURES/BLENDS CONTAINING, BEFORE USE, A TOTAL OF TEN PERCENT OR MORE (BY VOLUME) OF ONE OR MORE OF THE ABOVE NONHALOGENATED SOLVENTS OR THOSE SOLVENTS LISTED IN F001, F002, OR F004; AND STILL BOTTOMS FROM THE RECOVERY OF THESE SPENT SOLVENTS AND SPENT SOLVENT MIXTURES.

Handler - Owner Operator:
Owner/Operator Indicator: Operator
Owner/Operator Name: IVKO KOSDADINOVIC
Legal Status: Private
Date Became Current: Not reported
Date Ended Current: Not reported
Owner/Operator Address: 33-01 37TH AVE
Owner/Operator City,State,Zip: LONG ISLAND CITY, NY 11101
Owner/Operator Telephone: 718-729-8352
Owner/Operator Telephone Ext: Not reported
Owner/Operator Fax: Not reported
Owner/Operator Email: Not reported

Owner/Operator Indicator: Owner
Owner/Operator Name: IVKO KOSDADINOVIC
Legal Status: Private
Date Became Current: Not reported
Date Ended Current: Not reported
Owner/Operator Address: 33-01 37TH AVE
Owner/Operator City,State,Zip: LONG ISLAND CITY, NY 11101
Owner/Operator Telephone: 718-729-8352
Owner/Operator Telephone Ext: Not reported
Owner/Operator Fax: Not reported
Owner/Operator Email: Not reported

Owner/Operator Indicator: Owner
Owner/Operator Name: IVKO KOSDADINOVIC
Legal Status: Private
Date Became Current: Not reported
Date Ended Current: Not reported
Owner/Operator Address: 33-01 37TH AVE
Owner/Operator City,State,Zip: LONG ISLAND CITY, NY 11101
Owner/Operator Telephone: 718-729-8352
Owner/Operator Telephone Ext: Not reported
Owner/Operator Fax: Not reported
Owner/Operator Email: Not reported

Historic Generators:
Receive Date: 2006-01-01 00:00:00.0
Handler Name: I K CLASSIC AUTO BODY INC
Federal Waste Generator Description: Not a generator, verified
State District Owner: NY
Large Quantity Handler of Universal Waste: No
Recognized Trader Importer: No
Recognized Trader Exporter: No
Spent Lead Acid Battery Importer: No
Spent Lead Acid Battery Exporter: No

CHELSEA II AUTO REPAIR (Continued) **1004758625**

Current Record: No
Non Storage Recycler Activity: Not reported
Electronic Manifest Broker: Not reported

Receive Date: 2007-01-01 00:00:00.0
Handler Name: I K CLASSIC AUTO BODY INC
Federal Waste Generator Description: Not a generator, verified
State District Owner: NY
Large Quantity Handler of Universal Waste: No
Recognized Trader Importer: No
Recognized Trader Exporter: No
Spent Lead Acid Battery Importer: No
Spent Lead Acid Battery Exporter: No
Current Record: Yes
Non Storage Recycler Activity: Not reported
Electronic Manifest Broker: Not reported

Receive Date: 1992-08-21 00:00:00.0
Handler Name: I K CLASSIC AUTO BODY INC
Federal Waste Generator Description: Conditionally Exempt Small Quantity Generator
State District Owner: NY
Large Quantity Handler of Universal Waste: No
Recognized Trader Importer: No
Recognized Trader Exporter: No
Spent Lead Acid Battery Importer: No
Spent Lead Acid Battery Exporter: No
Current Record: No
Non Storage Recycler Activity: Not reported
Electronic Manifest Broker: Not reported

List of NAICS Codes and Descriptions:
NAICS Codes: No NAICS Codes Found

Facility Has Received Notices of Violations:
Violations: No Violations Found

Evaluation Action Summary:
Evaluations: No Evaluations Found

FINDS:
Registry ID: 110004494226

Click Here:

Environmental Interest/Information System:
RCRAInfo is a national information system that supports the Resource Conservation and Recovery Act (RCRA) program through the tracking of events and activities related to facilities that generate, transport, and treat, store, or dispose of hazardous waste. RCRAInfo allows RCRA program staff to track the notification, permit, compliance, and corrective action activities required under RCRA.
Registry ID: 110019781244

Click Here:

CHELSEA II AUTO REPAIR (Continued) **1004758625**

Environmental Interest/Information System:
AFS (Aerometric Information Retrieval System (AIRS) Facility Subsystem) replaces the former Compliance Data System (CDS), the National Emission Data System (NEDS), and the Storage and Retrieval of Aerometric Data (SAROAD). AIRS is the national repository for information concerning airborne pollution in the United States. AFS is used to track emissions and compliance data from industrial plants. AFS data are utilized by states to prepare State Implementation Plans to comply with regulatory programs and by EPA as an input for the estimation of total national emissions. AFS is undergoing a major redesign to support facility operating permits required under Title V of the Clean Air Act.
FIS (New York - Facility Information System) is New York's Department of Environmental Conservation (DEC) information system for tracking environmental facility information found across the State.
AIR MINOR

Click this hyperlink while viewing on your computer to access additional FINDS: detail in the EDR Site Report.

ECHO:

Envid:	1004758625
Registry ID:	110004494226
DFR URL:	http://echo.epa.gov/detailed-facility-report?fid=110004494226
Name:	I K CLASSIC AUTO BODY INC
Address:	33-01 37TH AVE
City,State,Zip:	LONG ISLAND CITY, NY 11101

Envid:	1004758625
Registry ID:	110019781244
DFR URL:	http://echo.epa.gov/detailed-facility-report?fid=110019781244
Name:	CHELSEA II AUTO REPAIR
Address:	33-01 37TH AVENUE
City,State,Zip:	LONG ISLAND CITY, NY 11101

NY MANIFEST:

Name:	I K CLASSIC AUTO BODY
Address:	33-01 37TH AVE
City,State,Zip:	LONG ISLAND CITY, NY 11101
Country:	USA
EPA ID:	NYD987012770
Facility Status:	Not reported
Location Address 1:	33-01 37TH AVENUE
Code:	BP
Location Address 2:	Not reported
Total Tanks:	Not reported
Location City:	LONG ISLAND CITY
Location State:	NY
Location Zip:	11101
Location Zip 4:	Not reported

NY MANIFEST:

EPAID:	NYD987012770
Mailing Name:	I K CLASSIC AUTO BODY
Mailing Contact:	IVKO OR GEORGIO
Mailing Address 1:	33-01 37TH AVENUE
Mailing Address 2:	Not reported

CHELSEA II AUTO REPAIR (Continued) **1004758625**

Mailing City:	LONG ISLAND CITY
Mailing State:	NY
Mailing Zip:	11101
Mailing Zip 4:	Not reported
Mailing Country:	USA
Mailing Phone:	7187298352

NY MANIFEST:

Document ID:	NJA1513383
Manifest Status:	C
seq:	Not reported
Year:	1992
Trans1 State ID:	NJDEPS103
Trans2 State ID:	Not reported
Generator Ship Date:	09/14/1992
Trans1 Recv Date:	09/14/1992
Trans2 Recv Date:	/ /
TSD Site Recv Date:	09/15/1992
Part A Recv Date:	/ /
Part B Recv Date:	09/25/1992
Generator EPA ID:	NYD987012770
Trans1 EPA ID:	NJD986608941
Trans2 EPA ID:	Not reported
TSDF ID 1:	NJD002454544
TSDF ID 2:	Not reported
Manifest Tracking Number:	Not reported
Import Indicator:	Not reported
Export Indicator:	Not reported
Discr Quantity Indicator:	Not reported
Discr Type Indicator:	Not reported
Discr Residue Indicator:	Not reported
Discr Partial Reject Indicator:	Not reported
Discr Full Reject Indicator:	Not reported
Manifest Ref Number:	Not reported
Alt Facility RCRA ID:	Not reported
Alt Facility Sign Date:	Not reported
MGMT Method Type Code:	Not reported
Waste Code:	F003 - UNKNOWN
Waste Code:	Not reported
Waste Code:	Not reported
Waste Code:	Not reported
Waste Code:	Not reported
Waste Code:	Not reported
Quantity:	00165
Units:	G - Gallons (liquids only)* (8.3 pounds)
Number of Containers:	001
Container Type:	TT - Cargo tank, tank trucks
Handling Method:	R Material recovery of more than 75 percent of the total material.
Specific Gravity:	100

AV299 **36TH ST&NORTHERN BLV/QUNS** **NY Spills** **S102145291**
WSW **36TH ST STA &NORTHERN BLV** **N/A**
1/8-1/4 **NEW YORK CITY, NY**
0.224 mi.
1184 ft. **Site 6 of 7 in cluster AV**

Relative: **Lower**

Actual: **21 ft.**

SPILLS:

Name:	36TH ST&NORTHERN BLV/QUNS
Address:	36TH ST STA &NORTHERN BLV
City,State,Zip:	NEW YORK CITY, NY
Spill Number/Closed Date:	8809721 / 1989-03-12
Facility ID:	8809721
Facility Type:	ER
DER Facility ID:	70808
Site ID:	75667
DEC Region:	2
Spill Cause:	Unknown
Spill Class:	Not reported
SWIS:	4101
Spill Date:	1989-03-17
Investigator:	TOMASELLO
Referred To:	Not reported
Reported to Dept:	1989-03-17
CID:	Not reported
Water Affected:	Not reported
Spill Source:	Institutional, Educational, Gov., Other
Spill Notifier:	Local Agency
Cleanup Ceased:	1989-03-12
Cleanup Meets Std:	True
Last Inspection:	Not reported
Recommended Penalty:	False
UST Trust:	False
Remediation Phase:	0
Date Entered In Computer:	1989-03-20
Spill Record Last Update:	1989-09-01
Spiller Name:	Not reported
Spiller Company:	UNKNOWN
Spiller Address:	Not reported
Spiller Company:	999
Contact Name:	Not reported
DEC Memo:	""
Remarks:	"OIL SEEPING ON TO PLATFORM AT QUEENS SUBWAY STATION, DISCOVERED BY NYCTA, UNKNOWN ORIGIN."

All Materials:

Site ID:	75667
Operable Unit ID:	925780
Operable Unit:	01
Material ID:	450896
Material Code:	0066A
Material Name:	unknown petroleum
Case No.:	Not reported
Material FA:	Petroleum
Quantity:	-1.00
Units:	Not reported
Recovered:	.00
Oxygenate:	Not reported

BD300 **LEROY SHOT & LEAD WORKS** **SEMS-ARCHIVE** **1003863818**
ESE **UNKNOWN** **NYD980531578**
1/8-1/4 **NEW YORK, NY 10001**
0.224 mi.
1185 ft. **Site 1 of 2 in cluster BD**

Relative:
Higher

Actual:
42 ft.

SEMS Archive:

Site ID:	0201937
EPA ID:	NYD980531578
Name:	LEROY SHOT & LEAD WORKS
Address:	UNKNOWN
Address 2:	Not reported
City,State,Zip:	NEW YORK, NY 10001
Cong District:	15
FIPS Code:	36061
FF:	N
NPL:	Not on the NPL
Non NPL Status:	NFRAP-Site does not qualify for the NPL based on existing information

SEMS Archive Detail:

Region:	02
Site ID:	0201937
EPA ID:	NYD980531578
Site Name:	LEROY SHOT & LEAD WORKS
NPL:	N
FF:	N
OU:	00
Action Code:	VS
Action Name:	ARCH SITE
SEQ:	1
Start Date:	Not reported
Finish Date:	1987-06-24 04:00:00
Qual:	Not reported
Current Action Lead:	EPA Perf In-Hse

Region:	02
Site ID:	0201937
EPA ID:	NYD980531578
Site Name:	LEROY SHOT & LEAD WORKS
NPL:	N
FF:	N
OU:	00
Action Code:	OO
Action Name:	SITE REASS
SEQ:	1
Start Date:	Not reported
Finish Date:	2009-10-01 04:00:00
Qual:	N
Current Action Lead:	EPA Perf In-Hse

Region:	02
Site ID:	0201937
EPA ID:	NYD980531578
Site Name:	LEROY SHOT & LEAD WORKS
NPL:	N
FF:	N
OU:	00
Action Code:	PA
Action Name:	PA
SEQ:	1

LEROY SHOT & LEAD WORKS (Continued) **1003863818**

Start Date:	Not reported
Finish Date:	1987-06-24 04:00:00
Qual:	N
Current Action Lead:	EPA Perf
Region:	02
Site ID:	0201937
EPA ID:	NYD980531578
Site Name:	LEROY SHOT & LEAD WORKS
NPL:	N
FF:	N
OU:	00
Action Code:	DS
Action Name:	DISCVRY
SEQ:	1
Start Date:	1981-06-01 04:00:00
Finish Date:	1981-06-01 04:00:00
Qual:	Not reported
Current Action Lead:	EPA Perf

AY301 **CON EDISON** **NY MANIFEST** **S117317258**
SSE **OPP. 43-02 37 AVE** **N/A**
1/8-1/4 **QUEENS, NY 11101**
0.225 mi.
1187 ft. **Site 6 of 6 in cluster AY**

Relative:
Higher

Actual:
53 ft.

NY MANIFEST:

Name:	CON EDISON
Address:	OPP. 43-02 37 AVE
City,State,Zip:	QUEENS, NY 11101
Country:	USA
EPA ID:	NYP004646519
Facility Status:	Not reported
Location Address 1:	OPP. 43-02 37 AVE
Code:	BP
Location Address 2:	SERVICE BOX # 63315
Total Tanks:	Not reported
Location City:	QUEENS
Location State:	NY
Location Zip:	11101
Location Zip 4:	Not reported

NY MANIFEST:

EPAID:	NYP004646519
Mailing Name:	CON EDISON
Mailing Contact:	TOM TELLING
Mailing Address 1:	4 IRVING PLACE-15TH FLOOR
Mailing Address 2:	Not reported
Mailing City:	NEW YORK
Mailing State:	NY
Mailing Zip:	10003
Mailing Zip 4:	Not reported
Mailing Country:	USA
Mailing Phone:	2124603770

NY MANIFEST:

Document ID:	Not reported

CON EDISON (Continued) **S117317258**

Manifest Status:	Not reported
seq:	Not reported
Year:	Not reported
Trans1 State ID:	NJD003812047
Trans2 State ID:	Not reported
Generator Ship Date:	09/03/2014
Trans1 Recv Date:	09/03/2014
Trans2 Recv Date:	Not reported
TSD Site Recv Date:	09/09/2014
Part A Recv Date:	Not reported
Part B Recv Date:	Not reported
Generator EPA ID:	NYP004646519
Trans1 EPA ID:	Not reported
Trans2 EPA ID:	Not reported
TSDF ID 1:	NJD991291105
TSDF ID 2:	Not reported
Manifest Tracking Number:	002617040GBF
Import Indicator:	N
Export Indicator:	N
Discr Quantity Indicator:	N
Discr Type Indicator:	N
Discr Residue Indicator:	N
Discr Partial Reject Indicator:	N
Discr Full Reject Indicator:	N
Manifest Ref Number:	Not reported
Alt Facility RCRA ID:	Not reported
Alt Facility Sign Date:	Not reported
MGMT Method Type Code:	H110
Waste Code:	Not reported
Waste Code:	Not reported
Waste Code:	Not reported
Waste Code:	Not reported
Waste Code:	Not reported
Waste Code:	Not reported
Quantity:	50
Units:	G - Gallons (liquids only)* (8.3 pounds)
Number of Containers:	1
Container Type:	TT - Cargo tank, tank trucks
Handling Method:	T Chemical, physical, or biological treatment.
Specific Gravity:	1
Waste Code:	D008
Waste Code 1_2:	Not reported
Waste Code 1_3:	Not reported
Waste Code 1_4:	Not reported
Waste Code 1_5:	Not reported
Waste Code 1_6:	Not reported

AX302 **CON EDISON** **NY MANIFEST** **S117317261**
SSE **OPP 43-28 37 AV** **N/A**
1/8-1/4 **QUEENS, NY 11101**
0.225 mi.
1190 ft. **Site 4 of 7 in cluster AX**

Relative:
Higher

Actual:
52 ft.

NY MANIFEST:

Name:	CON EDISON
Address:	OPP 43-28 37 AV
City,State,Zip:	QUEENS, NY 11101
Country:	USA
EPA ID:	NYP004646543
Facility Status:	Not reported
Location Address 1:	OPP 43-28 37 AV
Code:	BP
Location Address 2:	SERVICE BOX # 17620
Total Tanks:	Not reported
Location City:	QUEENS
Location State:	NY
Location Zip:	11101
Location Zip 4:	Not reported

NY MANIFEST:

EPAID:	NYP004646543
Mailing Name:	CON EDISON
Mailing Contact:	TOM TELLING
Mailing Address 1:	4 IRVING PLACE-15TH FLOOR
Mailing Address 2:	Not reported
Mailing City:	NEW YORK
Mailing State:	NY
Mailing Zip:	10003
Mailing Zip 4:	Not reported
Mailing Country:	USA
Mailing Phone:	2124603770

NY MANIFEST:

Document ID:	Not reported
Manifest Status:	Not reported
seq:	Not reported
Year:	Not reported
Trans1 State ID:	NJD003812047
Trans2 State ID:	Not reported
Generator Ship Date:	09/03/2014
Trans1 Recv Date:	09/03/2014
Trans2 Recv Date:	Not reported
TSD Site Recv Date:	09/09/2014
Part A Recv Date:	Not reported
Part B Recv Date:	Not reported
Generator EPA ID:	NYP004646543
Trans1 EPA ID:	Not reported
Trans2 EPA ID:	Not reported
TSDF ID 1:	NJD991291105
TSDF ID 2:	Not reported
Manifest Tracking Number:	002617043GBF
Import Indicator:	N
Export Indicator:	N
Discr Quantity Indicator:	N
Discr Type Indicator:	N
Discr Residue Indicator:	N

CON EDISON (Continued) **S117317261**

Discr Partial Reject Indicator:	N
Discr Full Reject Indicator:	N
Manifest Ref Number:	Not reported
Alt Facility RCRA ID:	Not reported
Alt Facility Sign Date:	Not reported
MGMT Method Type Code:	H110
Waste Code:	Not reported
Waste Code:	Not reported
Waste Code:	Not reported
Waste Code:	Not reported
Waste Code:	Not reported
Waste Code:	Not reported
Quantity:	40
Units:	G - Gallons (liquids only)* (8.3 pounds)
Number of Containers:	1
Container Type:	TT - Cargo tank, tank trucks
Handling Method:	T Chemical, physical, or biological treatment.
Specific Gravity:	1
Waste Code:	D008
Waste Code 1_2:	Not reported
Waste Code 1_3:	Not reported
Waste Code 1_4:	Not reported
Waste Code 1_5:	Not reported
Waste Code 1_6:	Not reported

AX303 **CON EDISON** **NY MANIFEST** **S117317259**
SSE **OPP 43-28 37TH AVE** **N/A**
1/8-1/4 **QUEENS, NY 11101**
0.225 mi.
1190 ft. **Site 5 of 7 in cluster AX**

Relative:
Higher

Actual:
52 ft.

NY MANIFEST:

Name:	CON EDISON
Address:	OPP 43-28 37TH AVE
City,State,Zip:	QUEENS, NY 11101
Country:	USA
EPA ID:	NYP004646527
Facility Status:	Not reported
Location Address 1:	OPP 43-28 37TH AVE
Code:	BP
Location Address 2:	Not reported
Total Tanks:	Not reported
Location City:	QUEENS
Location State:	NY
Location Zip:	11101
Location Zip 4:	Not reported

NY MANIFEST:

EPAID:	NYP004646527
Mailing Name:	CON EDISON
Mailing Contact:	TOM TEELING
Mailing Address 1:	4 IRVING PLACE - 15TH FLOOR
Mailing Address 2:	Not reported
Mailing City:	NEW YORK
Mailing State:	NY
Mailing Zip:	10003
Mailing Zip 4:	Not reported

CON EDISON (Continued) **S117317259**

Mailing Country:	USA
Mailing Phone:	Not reported

NY MANIFEST:

Document ID:	Not reported
Manifest Status:	Not reported
seq:	Not reported
Year:	Not reported
Trans1 State ID:	NJD003812047
Trans2 State ID:	Not reported
Generator Ship Date:	09/03/2014
Trans1 Recv Date:	09/03/2014
Trans2 Recv Date:	Not reported
TSD Site Recv Date:	09/09/2014
Part A Recv Date:	Not reported
Part B Recv Date:	Not reported
Generator EPA ID:	NYP004646527
Trans1 EPA ID:	Not reported
Trans2 EPA ID:	Not reported
TSDF ID 1:	NJD991291105
TSDF ID 2:	Not reported
Manifest Tracking Number:	002617041GBF
Import Indicator:	N
Export Indicator:	N
Discr Quantity Indicator:	N
Discr Type Indicator:	N
Discr Residue Indicator:	N
Discr Partial Reject Indicator:	N
Discr Full Reject Indicator:	N
Manifest Ref Number:	Not reported
Alt Facility RCRA ID:	Not reported
Alt Facility Sign Date:	Not reported
MGMT Method Type Code:	H110
Waste Code:	Not reported
Waste Code:	Not reported
Waste Code:	Not reported
Waste Code:	Not reported
Waste Code:	Not reported
Waste Code:	Not reported
Quantity:	50
Units:	G - Gallons (liquids only)* (8.3 pounds)
Number of Containers:	1
Container Type:	TT - Cargo tank, tank trucks
Handling Method:	T Chemical, physical, or biological treatment.
Specific Gravity:	1
Waste Code:	D008
Waste Code 1_2:	Not reported
Waste Code 1_3:	Not reported
Waste Code 1_4:	Not reported
Waste Code 1_5:	Not reported
Waste Code 1_6:	Not reported

AX304 **CON EDISON** **NY MANIFEST** **S117317260**
SSE **OPP 43-28 37 AV** **N/A**
1/8-1/4 **QUEENS, NY 11101**
0.225 mi.
1190 ft. **Site 6 of 7 in cluster AX**

Relative:
Higher

Actual:
52 ft.

NY MANIFEST:

Name:	CON EDISON
Address:	OPP 43-28 37 AV
City,State,Zip:	QUEENS, NY 11101
Country:	USA
EPA ID:	NYP004646535
Facility Status:	Not reported
Location Address 1:	OPP 43-28 37 AV
Code:	BP
Location Address 2:	SERVICE BOX # 17621
Total Tanks:	Not reported
Location City:	QUEENS
Location State:	NY
Location Zip:	11101
Location Zip 4:	Not reported

NY MANIFEST:

EPAID:	NYP004646535
Mailing Name:	CON EDISON
Mailing Contact:	TOM TELLING
Mailing Address 1:	4 IRVING PLACE-15TH FLOOR
Mailing Address 2:	Not reported
Mailing City:	NEW YORK
Mailing State:	NY
Mailing Zip:	10003
Mailing Zip 4:	Not reported
Mailing Country:	USA
Mailing Phone:	2124603770

NY MANIFEST:

Document ID:	Not reported
Manifest Status:	Not reported
seq:	Not reported
Year:	Not reported
Trans1 State ID:	NJD003812047
Trans2 State ID:	Not reported
Generator Ship Date:	09/03/2014
Trans1 Recv Date:	09/03/2014
Trans2 Recv Date:	Not reported
TSD Site Recv Date:	09/09/2014
Part A Recv Date:	Not reported
Part B Recv Date:	Not reported
Generator EPA ID:	NYP004646535
Trans1 EPA ID:	Not reported
Trans2 EPA ID:	Not reported
TSDF ID 1:	NJD991291105
TSDF ID 2:	Not reported
Manifest Tracking Number:	002617042GBF
Import Indicator:	N
Export Indicator:	N
Discr Quantity Indicator:	N
Discr Type Indicator:	N
Discr Residue Indicator:	N

CON EDISON (Continued) **S117317260**

Discr Partial Reject Indicator:	N
Discr Full Reject Indicator:	N
Manifest Ref Number:	Not reported
Alt Facility RCRA ID:	Not reported
Alt Facility Sign Date:	Not reported
MGMT Method Type Code:	H110
Waste Code:	Not reported
Waste Code:	Not reported
Waste Code:	Not reported
Waste Code:	Not reported
Waste Code:	Not reported
Waste Code:	Not reported
Quantity:	40
Units:	G - Gallons (liquids only)* (8.3 pounds)
Number of Containers:	1
Container Type:	TT - Cargo tank, tank trucks
Handling Method:	T Chemical, physical, or biological treatment.
Specific Gravity:	1
Waste Code:	D008
Waste Code 1_2:	Not reported
Waste Code 1_3:	Not reported
Waste Code 1_4:	Not reported
Waste Code 1_5:	Not reported
Waste Code 1_6:	Not reported

BE305 **NYCDEP SHAFT 17B** **RCRA-VSQG** **1009399985**
SE **45-03 37TH AVE** **NY MANIFEST** **NYR000139535**
1/8-1/4 **LONG ISLAND CITY, NY 11101**
0.226 mi.
1192 ft. **Site 1 of 2 in cluster BE**

Relative: **Higher**
Actual: **40 ft.**

RCRA-VSQG:

Date Form Received by Agency:		2020-01-14 00:00:00.0
Handler Name:	NYCDEP SHAFT 17B	
Handler Address:		45-03 37TH AVE
Handler City,State,Zip:		LONG ISLAND CITY, NY 11101
EPA ID:		NYR000139535
Contact Name:		LAUREN D'ATTILE
Contact Address:		96-05 HORACE HARDING EXPRESSWAY
Contact City,State,Zip:		CORONA, NY 11368
Contact Telephone:		718-595-6221
Contact Fax:		Not reported
Contact Email:		LAUREND@DEP.NYC.GOV
Contact Title:		PORTFOLIO MANAGER
EPA Region:		02
Land Type:		Municipal
Federal Waste Generator Description:		Conditionally Exempt Small Quantity Generator
Non-Notifier:		Not reported
Biennial Report Cycle:		Not reported
Accessibility:		Not reported
Active Site Indicator:		Handler Activities
State District Owner:		NY
State District:		NYSDEC R2
Mailing Address:		96-05 HORACE HARDING EXPRESSWAY
Mailing City,State,Zip:		CORONA, NY 11368
Owner Name:		NYCDEP
Owner Type:		Municipal

NYCDEP SHAFT 17B (Continued) **1009399985**

Operator Name:	NYCDEP
Operator Type:	Municipal
Short-Term Generator Activity:	No
Importer Activity:	No
Mixed Waste Generator:	No
Transporter Activity:	No
Transfer Facility Activity:	No
Recycler Activity with Storage:	Yes
Small Quantity On-Site Burner Exemption:	No
Smelting Melting and Refining Furnace Exemption:	No
Underground Injection Control:	No
Off-Site Waste Receipt:	No
Universal Waste Indicator:	No
Universal Waste Destination Facility:	No
Federal Universal Waste:	No
Active Site Fed-Reg Treatment Storage and Disposal Facility:	Not reported
Active Site Converter Treatment storage and Disposal Facility:	Not reported
Active Site State-Reg Treatment Storage and Disposal Facility:	Not reported
Active Site State-Reg Handler:	---
Federal Facility Indicator:	Not reported
Hazardous Secondary Material Indicator:	N
Sub-Part K Indicator:	Not reported
Commercial TSD Indicator:	No
Treatment Storage and Disposal Type:	Not reported
2018 GPRA Permit Baseline:	Not on the Baseline
2018 GPRA Renewals Baseline:	Not on the Baseline
Permit Renewals Workload Universe:	Not reported
Permit Workload Universe:	Not reported
Permit Progress Universe:	Not reported
Post-Closure Workload Universe:	Not reported
Closure Workload Universe:	Not reported
202 GPRA Corrective Action Baseline:	No
Corrective Action Workload Universe:	No
Subject to Corrective Action Universe:	No
Non-TSDFs Where RCRA CA has Been Imposed Universe:	No
TSDFs Potentially Subject to CA Under 3004 (u)/(v) Universe:	No
TSDFs Only Subject to CA under Discretionary Auth Universe:	No
Corrective Action Priority Ranking:	No NCAPS ranking
Environmental Control Indicator:	No
Institutional Control Indicator:	No
Human Exposure Controls Indicator:	N/A
Groundwater Controls Indicator:	N/A
Operating TSDF Universe:	Not reported
Full Enforcement Universe:	Not reported
Significant Non-Complier Universe:	No
Unaddressed Significant Non-Complier Universe:	No
Addressed Significant Non-Complier Universe:	No
Significant Non-Complier With a Compliance Schedule Universe:	No
Financial Assurance Required:	Not reported
Handler Date of Last Change:	2020-01-24 15:46:36.0
Recognized Trader-Importer:	No
Recognized Trader-Exporter:	No
Importer of Spent Lead Acid Batteries:	No
Exporter of Spent Lead Acid Batteries:	No
Recycler Activity Without Storage:	No
Manifest Broker:	No
Sub-Part P Indicator:	No

NYCDEP SHAFT 17B (Continued) **1009399985**

Hazardous Waste Summary:
- Waste Code: D008
- Waste Description: LEAD

Handler - Owner Operator:

Owner/Operator Indicator:	Operator
Owner/Operator Name:	JOHN ORNAS
Legal Status:	Municipal
Date Became Current:	2006-03-01 00:00:00.
Date Ended Current:	Not reported
Owner/Operator Address:	Not reported
Owner/Operator City,State,Zip:	Not reported
Owner/Operator Telephone:	Not reported
Owner/Operator Telephone Ext:	Not reported
Owner/Operator Fax:	Not reported
Owner/Operator Email:	Not reported

Owner/Operator Indicator:	Operator
Owner/Operator Name:	JOHN ORNAS
Legal Status:	Municipal
Date Became Current:	2006-03-01 00:00:00.
Date Ended Current:	Not reported
Owner/Operator Address:	Not reported
Owner/Operator City,State,Zip:	Not reported
Owner/Operator Telephone:	Not reported
Owner/Operator Telephone Ext:	Not reported
Owner/Operator Fax:	Not reported
Owner/Operator Email:	Not reported

Owner/Operator Indicator:	Owner
Owner/Operator Name:	NYCDEP
Legal Status:	Municipal
Date Became Current:	2019-12-04 00:00:00.
Date Ended Current:	Not reported
Owner/Operator Address:	NYCDEP 96-05 HORACE HARDING EXPRESSWAY
Owner/Operator City,State,Zip:	CORONA, NY 11368
Owner/Operator Telephone:	718-595-4618
Owner/Operator Telephone Ext:	Not reported
Owner/Operator Fax:	Not reported
Owner/Operator Email:	SHAYM@DEP.NYC.GOV

Owner/Operator Indicator:	Owner
Owner/Operator Name:	CITY OF NEW YORK
Legal Status:	Municipal
Date Became Current:	1979-11-20 00:00:00.
Date Ended Current:	Not reported
Owner/Operator Address:	40 WORTH ST
Owner/Operator City,State,Zip:	NEW YORK, NY 10001
Owner/Operator Telephone:	Not reported
Owner/Operator Telephone Ext:	Not reported
Owner/Operator Fax:	Not reported
Owner/Operator Email:	Not reported

Owner/Operator Indicator:	Operator
Owner/Operator Name:	NYCDEP
Legal Status:	Municipal

NYCDEP SHAFT 17B (Continued) **1009399985**

Date Became Current: 2019-12-04 00:00:00.
Date Ended Current: Not reported
Owner/Operator Address: NYCDEP 96-05 HORACE HARDING EXPRESSWAY
Owner/Operator City,State,Zip: CORONA, NY 11368
Owner/Operator Telephone: 845-334-7195
Owner/Operator Telephone Ext: Not reported
Owner/Operator Fax: Not reported
Owner/Operator Email: MCANDREWS@DEP.NYC.GOV

Owner/Operator Indicator: Owner
Owner/Operator Name: CITY OF NEW YORK
Legal Status: Municipal
Date Became Current: 1979-11-20 00:00:00.
Date Ended Current: Not reported
Owner/Operator Address: 40 WORTH ST
Owner/Operator City,State,Zip: NEW YORK, NY 10001
Owner/Operator Telephone: Not reported
Owner/Operator Telephone Ext: Not reported
Owner/Operator Fax: Not reported
Owner/Operator Email: Not reported

Historic Generators:
Receive Date: 2006-05-10 00:00:00.0
Handler Name: NYCDOT - STREET LIGHTING STORAGE FACIL
Federal Waste Generator Description: Conditionally Exempt Small Quantity Generator
State District Owner: NY
Large Quantity Handler of Universal Waste: No
Recognized Trader Importer: No
Recognized Trader Exporter: No
Spent Lead Acid Battery Importer: No
Spent Lead Acid Battery Exporter: No
Current Record: No
Non Storage Recycler Activity: Not reported
Electronic Manifest Broker: Not reported

Receive Date: 2007-01-01 00:00:00.0
Handler Name: NYCDOT - STREET LIGHTING STORAGE FACIL
Federal Waste Generator Description: Conditionally Exempt Small Quantity Generator
State District Owner: NY
Large Quantity Handler of Universal Waste: No
Recognized Trader Importer: No
Recognized Trader Exporter: No
Spent Lead Acid Battery Importer: No
Spent Lead Acid Battery Exporter: No
Current Record: No
Non Storage Recycler Activity: Not reported
Electronic Manifest Broker: Not reported

Receive Date: 2006-05-11 00:00:00.0
Handler Name: NYCDOT - STREET LIGHTING STORAGE FACIL
Federal Waste Generator Description: Conditionally Exempt Small Quantity Generator
State District Owner: NY
Large Quantity Handler of Universal Waste: No
Recognized Trader Importer: No
Recognized Trader Exporter: No
Spent Lead Acid Battery Importer: No
Spent Lead Acid Battery Exporter: No

NYCDEP SHAFT 17B (Continued) **1009399985**

Current Record:	No
Non Storage Recycler Activity:	Not reported
Electronic Manifest Broker:	Not reported
Receive Date:	2020-01-14 00:00:00.0
Handler Name: NYCDEP SHAFT 17B	
Federal Waste Generator Description:	Conditionally Exempt Small Quantity Generator
State District Owner:	NY
Large Quantity Handler of Universal Waste:	No
Recognized Trader Importer:	No
Recognized Trader Exporter:	No
Spent Lead Acid Battery Importer:	No
Spent Lead Acid Battery Exporter:	No
Current Record:	Yes
Non Storage Recycler Activity:	No
Electronic Manifest Broker:	No

List of NAICS Codes and Descriptions:

NAICS Code:	237110
NAICS Description:	WATER AND SEWER LINE AND RELATED STRUCTURES CONSTRUCTION

Facility Has Received Notices of Violations:

Violations:	No Violations Found

Evaluation Action Summary:

Evaluations:	No Evaluations Found

NY MANIFEST:

Name:	NYC DOT
Address:	45-03 37TH AVE
City,State,Zip:	LONG ISLAND CITY, NY 11101
Country:	USA
EPA ID:	NYR000139535
Facility Status:	Not reported
Location Address 1:	45 03 37TH AVENUE
Code:	BP
Location Address 2:	Not reported
Total Tanks:	Not reported
Location City:	LONG ISLAND CITY
Location State:	NY
Location Zip:	11101
Location Zip 4:	Not reported

NY MANIFEST:

EPAID:	NYR000139535
Mailing Name:	NYC DOT
Mailing Contact:	T A THOMAS
Mailing Address 1:	34 02 QUEESN BOULEVARD
Mailing Address 2:	Not reported
Mailing City:	LONG ISLAND CITY
Mailing State:	NY
Mailing Zip:	11101
Mailing Zip 4:	Not reported
Mailing Country:	USA
Mailing Phone:	7183618441

NYCDEP SHAFT 17B (Continued) **1009399985**

NY MANIFEST:

Document ID:	Not reported
Manifest Status:	Not reported
seq:	Not reported
Year:	Not reported
Trans1 State ID:	MAD039322250
Trans2 State ID:	Not reported
Generator Ship Date:	06/27/2006
Trans1 Recv Date:	06/27/2006
Trans2 Recv Date:	Not reported
TSD Site Recv Date:	06/27/2006
Part A Recv Date:	Not reported
Part B Recv Date:	Not reported
Generator EPA ID:	NYR000139535
Trans1 EPA ID:	Not reported
Trans2 EPA ID:	Not reported
TSDF ID 1:	PAD981113749
TSDF ID 2:	Not reported
Manifest Tracking Number:	PAG0380911
Import Indicator:	N
Export Indicator:	N
Discr Quantity Indicator:	N
Discr Type Indicator:	N
Discr Residue Indicator:	N
Discr Partial Reject Indicator:	N
Discr Full Reject Indicator:	N
Manifest Ref Number:	Not reported
Alt Facility RCRA ID:	Not reported
Alt Facility Sign Date:	Not reported
MGMT Method Type Code:	Not reported
Waste Code:	Not reported
Waste Code:	Not reported
Waste Code:	Not reported
Waste Code:	Not reported
Waste Code:	Not reported
Waste Code:	Not reported
Quantity:	204
Units:	K - Kilograms (2.2 pounds)
Number of Containers:	1
Container Type:	DM - Metal drums, barrels
Handling Method:	L Landfill.
Specific Gravity:	1
Waste Code:	B004
Waste Code 1_2:	Not reported
Waste Code 1_3:	Not reported
Waste Code 1_4:	Not reported
Waste Code 1_5:	Not reported
Waste Code 1_6:	Not reported

BF306 **32-49 35TH STREET** **NY Spills** **S104495593**
North **32-49 35TH STREET** **N/A**
1/8-1/4 **ASTORIA, NY**
0.226 mi.
1195 ft. **Site 1 of 3 in cluster BF**

Relative: **Lower**

Actual: **38 ft.**

SPILLS:

Name:	32-49 35TH STREET
Address:	32-49 35TH STREET
City,State,Zip:	ASTORIA, NY
Spill Number/Closed Date:	9311604 / 1993-12-28
Facility ID:	9311604
Facility Type:	ER
DER Facility ID:	176964
Site ID:	213600
DEC Region:	2
Spill Cause:	Unknown
Spill Class:	C4
SWIS:	4101
Spill Date:	1993-12-28
Investigator:	CAMMISA
Referred To:	Not reported
Reported to Dept:	1993-12-28
CID:	Not reported
Water Affected:	Not reported
Spill Source:	Private Dwelling
Spill Notifier:	Other
Cleanup Ceased:	1993-12-28
Cleanup Meets Std:	True
Last Inspection:	Not reported
Recommended Penalty:	False
UST Trust:	False
Remediation Phase:	0
Date Entered In Computer:	1993-12-29
Spill Record Last Update:	2004-09-30
Spiller Name:	Not reported
Spiller Company:	UNK
Spiller Address:	Not reported
Spiller Company:	999
Contact Name:	Not reported
DEC Memo:	""
Remarks:	"SPILL ON BRICK WALK WAY - PETRO TO CLEAN UP."

All Materials:

Site ID:	213600
Operable Unit ID:	993629
Operable Unit:	01
Material ID:	390634
Material Code:	0001A
Material Name:	#2 fuel oil
Case No.:	Not reported
Material FA:	Petroleum
Quantity:	-1.00
Units:	G
Recovered:	.00
Oxygenate:	Not reported

BB307 **CON EDISON** **NY MANIFEST** **S117061498**
East **3286 47TH ST** **N/A**
1/8-1/4 **ASTORIA, NY 11103**
0.231 mi.
1218 ft. **Site 2 of 7 in cluster BB**

Relative:
Higher

Actual:
47 ft.

NY MANIFEST:

Name:	CON EDISON
Address:	3286 47TH ST
City,State,Zip:	ASTORIA, NY 11103
Country:	USA
EPA ID:	NYP004538088
Facility Status:	Not reported
Location Address 1:	32-86 47 ST
Code:	BP
Location Address 2:	SB 11277
Total Tanks:	Not reported
Location City:	QUEENS
Location State:	NY
Location Zip:	11103
Location Zip 4:	Not reported

NY MANIFEST:

EPAID:	NYP004538088
Mailing Name:	CON EDISON
Mailing Contact:	TOM TEELING
Mailing Address 1:	4 IRVING PLACE 15TH FLOOR
Mailing Address 2:	Not reported
Mailing City:	NEW YORK
Mailing State:	NY
Mailing Zip:	10003
Mailing Zip 4:	Not reported
Mailing Country:	USA
Mailing Phone:	Not reported

NY MANIFEST:

Document ID:	Not reported
Manifest Status:	Not reported
seq:	Not reported
Year:	Not reported
Trans1 State ID:	NJD003812047
Trans2 State ID:	Not reported
Generator Ship Date:	05/20/2014
Trans1 Recv Date:	05/20/2014
Trans2 Recv Date:	Not reported
TSD Site Recv Date:	05/20/2014
Part A Recv Date:	Not reported
Part B Recv Date:	Not reported
Generator EPA ID:	NYP004538088
Trans1 EPA ID:	Not reported
Trans2 EPA ID:	Not reported
TSDF ID 1:	NJD991291105
TSDF ID 2:	Not reported
Manifest Tracking Number:	002423499GBF
Import Indicator:	N
Export Indicator:	N
Discr Quantity Indicator:	N
Discr Type Indicator:	N
Discr Residue Indicator:	N

CON EDISON (Continued) **S117061498**

Discr Partial Reject Indicator:	N
Discr Full Reject Indicator:	N
Manifest Ref Number:	Not reported
Alt Facility RCRA ID:	Not reported
Alt Facility Sign Date:	Not reported
MGMT Method Type Code:	H110
Waste Code:	Not reported
Waste Code:	Not reported
Waste Code:	Not reported
Waste Code:	Not reported
Waste Code:	Not reported
Waste Code:	Not reported
Quantity:	30
Units:	G - Gallons (liquids only)* (8.3 pounds)
Number of Containers:	1
Container Type:	TT - Cargo tank, tank trucks
Handling Method:	T Chemical, physical, or biological treatment.
Specific Gravity:	1
Waste Code:	D008
Waste Code 1_2:	Not reported
Waste Code 1_3:	Not reported
Waste Code 1_4:	Not reported
Waste Code 1_5:	Not reported
Waste Code 1_6:	Not reported

BG308 **SPILL NUMBER 0111337** **NY Spills** **S106001503**
NNW **32-85 33RD ST** **N/A**
1/8-1/4 **QUEENS, NY**
0.231 mi.
1221 ft. **Site 1 of 5 in cluster BG**

Relative: **Lower**
Actual: **38 ft.**

SPILLS:

Name:	SPILL NUMBER 0111337
Address:	32-85 33RD ST
City,State,Zip:	QUEENS, NY
Spill Number/Closed Date:	0111337 / 2002-03-11
Facility ID:	0111337
Facility Type:	ER
DER Facility ID:	276725
Site ID:	80248
DEC Region:	2
Spill Cause:	Equipment Failure
Spill Class:	C3
SWIS:	4101
Spill Date:	2002-03-01
Investigator:	MXTIPPLE
Referred To:	Not reported
Reported to Dept:	2002-03-01
CID:	205
Water Affected:	Not reported
Spill Source:	Private Dwelling
Spill Notifier:	Responsible Party
Cleanup Ceased:	Not reported
Cleanup Meets Std:	False
Last Inspection:	Not reported
Recommended Penalty:	False
UST Trust:	False

SPILL NUMBER 0111337 (Continued) **S106001503**

Remediation Phase:	0
Date Entered In Computer:	2002-03-01
Spill Record Last Update:	2002-07-22
Spiller Name:	OWNER
Spiller Company:	32-85 33RD ST
Spiller Address:	32-85 33RD ST
Spiller Company:	001
Contact Name:	CALLER
DEC Memo:	"Prior to Sept, 2004 data translation this spill Lead_DEC Field was TIPPLE 03/11/2002 SIDEWALK SPILL CLEANED BY CASTLE OIL"
Remarks:	"DEFECTIVE GUAGE ON BUILDING. CLEANUP IN PROGRESS."

All Materials:

Site ID:	80248
Operable Unit ID:	849865
Operable Unit:	01
Material ID:	525368
Material Code:	0001A
Material Name:	#2 fuel oil
Case No.:	Not reported
Material FA:	Petroleum
Quantity:	15.00
Units:	G
Recovered:	.00
Oxygenate:	Not reported

AU309 **32-37 STEINWAY ST** **NY Spills** **S102238399**
NNE **32-37 STEINWAY ST** **N/A**
1/8-1/4 **ASTORIA, NY**
0.232 mi.
1225 ft. **Site 4 of 4 in cluster AU**

Relative: **Higher**

Actual: **48 ft.**

SPILLS:

Name:	32-37 STEINWAY ST
Address:	32-37 STEINWAY ST
City,State,Zip:	ASTORIA, NY
Spill Number/Closed Date:	9510639 / 1995-11-24
Facility ID:	9510639
Facility Type:	ER
DER Facility ID:	186136
Site ID:	225483
DEC Region:	2
Spill Cause:	Equipment Failure
Spill Class:	C4
SWIS:	4101
Spill Date:	1995-11-24
Investigator:	KSTANG
Referred To:	Not reported
Reported to Dept:	1995-11-24
CID:	322
Water Affected:	Not reported
Spill Source:	Private Dwelling
Spill Notifier:	Other
Cleanup Ceased:	Not reported
Cleanup Meets Std:	False
Last Inspection:	Not reported
Recommended Penalty:	False

32-37 STEINWAY ST (Continued) **S102238399**

UST Trust:	False
Remediation Phase:	0
Date Entered In Computer:	1995-11-24
Spill Record Last Update:	2004-03-05
Spiller Name:	RENOLD DAMIANI
Spiller Company:	RENOLD DAMIANI
Spiller Address:	32-37 STEINWAY ST
Spiller Company:	001
Contact Name:	RENOLD DAMIANI
DEC Memo:	"Prior to Sept, 2004 data translation this spill Lead_DEC Field was TANG "
Remarks:	"RETURN LINE WAS LEAKING - HAS BEEN REPAIRED & CLEANED UP"

All Materials:

Site ID:	225483
Operable Unit ID:	1021156
Operable Unit:	01
Material ID:	357998
Material Code:	0001A
Material Name:	#2 fuel oil
Case No.:	Not reported
Material FA:	Petroleum
Quantity:	1.00
Units:	G
Recovered:	1.00
Oxygenate:	Not reported

Name:	DAMIANI RESIDENCE
Address:	32-37 STEINWAY ST
City,State,Zip:	ASTORIA, NY
Spill Number/Closed Date:	9511268 / 1995-12-07
Facility ID:	9511268
Facility Type:	ER
DER Facility ID:	186136
Site ID:	225484
DEC Region:	2
Spill Cause:	Human Error
Spill Class:	C4
SWIS:	4101
Spill Date:	1995-12-07
Investigator:	SMMARTIN
Referred To:	Not reported
Reported to Dept:	1995-12-07
CID:	257
Water Affected:	Not reported
Spill Source:	Private Dwelling
Spill Notifier:	Responsible Party
Cleanup Ceased:	Not reported
Cleanup Meets Std:	False
Last Inspection:	Not reported
Recommended Penalty:	False
UST Trust:	False
Remediation Phase:	0
Date Entered In Computer:	1995-12-07
Spill Record Last Update:	1996-01-04
Spiller Name:	VENTURA PASION
Spiller Company:	PETRO ASTORIA

32-37 STEINWAY ST (Continued) **S102238399**

Spiller Address:	36-16 19TH AVE
Spiller Company:	001
Contact Name:	R. DAMIANI
DEC Memo:	"Prior to Sept, 2004 data translation this spill Lead_DEC Field was MARTINKAT "
Remarks:	"WHEN UNHOOKING FILL LINE BACK PRESURER CAUSED ABOUT 1/2 GAL TO SPILL DRIVER CLEANED UP "

All Materials:

Site ID:	225484
Operable Unit ID:	1025507
Operable Unit:	01
Material ID:	358617
Material Code:	0001A
Material Name:	#2 fuel oil
Case No.:	Not reported
Material FA:	Petroleum
Quantity:	1.00
Units:	G
Recovered:	1.00
Oxygenate:	Not reported

Name:	SPILL NUMBER 9815174
Address:	32-37 STEINWAY ST
City,State,Zip:	ASTORIA, NY
Spill Number/Closed Date:	9815174 / 1999-11-01
Facility ID:	9815174
Facility Type:	ER
DER Facility ID:	186136
Site ID:	225485
DEC Region:	2
Spill Cause:	Equipment Failure
Spill Class:	B3
SWIS:	4101
Spill Date:	1999-03-23
Investigator:	O'DOWD
Referred To:	Not reported
Reported to Dept:	1999-03-23
CID:	366
Water Affected:	Not reported
Spill Source:	Tank Truck
Spill Notifier:	Responsible Party
Cleanup Ceased:	Not reported
Cleanup Meets Std:	False
Last Inspection:	Not reported
Recommended Penalty:	False
UST Trust:	False
Remediation Phase:	0
Date Entered In Computer:	1999-03-23
Spill Record Last Update:	2004-03-05
Spiller Name:	ROSE GUIDO
Spiller Company:	PETRO OIL
Spiller Address:	522 GRAND BLVD
Spiller Company:	001
Contact Name:	RENOLD DAMIANI
DEC Memo:	""
Remarks:	"CALLER STATES PRODUCT CAME OUT VENT PIPE OF TANK TRUCK. 1 GAL WENT

32-37 STEINWAY ST (Continued) **S102238399**

INTO STORM DRAIN. PRODUCT WAS CLEANED."

All Materials:

Site ID:	225485
Operable Unit ID:	1076186
Operable Unit:	01
Material ID:	308291
Material Code:	0001A
Material Name:	#2 fuel oil
Case No.:	Not reported
Material FA:	Petroleum
Quantity:	5.00
Units:	G
Recovered:	5.00
Oxygenate:	Not reported

BB310 **TRANSPORTATION HOUSE INC** **RCRA NonGen / NLR** **1000320871**
East **33-17 47TH ST** **FINDS** **NYD986894962**
1/8-1/4 **LONG ISLAND CITY, NY 11101** **ECHO**
0.234 mi. **NY MANIFEST**
1235 ft. **Site 3 of 7 in cluster BB**

Relative: **Higher**
Actual: **45 ft.**

RCRA NonGen / NLR:

Date Form Received by Agency:	2007-01-01 00:00:00.0
Handler Name:	TRANSPORTATION HOUSE INC
Handler Address:	33-17 47TH ST
Handler City,State,Zip:	LONG ISLAND CITY, NY 11101-2429
EPA ID:	NYD986894962
Contact Name:	Not reported
Contact Address:	PARK EAST DR
Contact City,State,Zip:	CLEVELAND, NY 44122
Contact Telephone:	Not reported
Contact Fax:	Not reported
Contact Email:	Not reported
Contact Title:	Not reported
EPA Region:	02
Land Type:	Not reported
Federal Waste Generator Description:	Not a generator, verified
Non-Notifier:	Not reported
Biennial Report Cycle:	Not reported
Accessibility:	Not reported
Active Site Indicator:	Not reported
State District Owner:	NY
State District:	NYSDEC R2
Mailing Address:	PARK EAST DR
Mailing City,State,Zip:	CLEVELAND, NY 44122
Owner Name:	TRANSPORTATION HOUSE INC
Owner Type:	Private
Operator Name:	TRANSPORTATION HOUSE INC
Operator Type:	Private
Short-Term Generator Activity:	No
Importer Activity:	No
Mixed Waste Generator:	No
Transporter Activity:	No
Transfer Facility Activity:	No
Recycler Activity with Storage:	No
Small Quantity On-Site Burner Exemption:	No

TRANSPORTATION HOUSE INC (Continued) **1000320871**

Smelting Melting and Refining Furnace Exemption:	No
Underground Injection Control:	No
Off-Site Waste Receipt:	No
Universal Waste Indicator:	No
Universal Waste Destination Facility:	No
Federal Universal Waste:	No
Active Site Fed-Reg Treatment Storage and Disposal Facility:	Not reported
Active Site Converter Treatment storage and Disposal Facility:	Not reported
Active Site State-Reg Treatment Storage and Disposal Facility:	Not reported
Active Site State-Reg Handler:	---
Federal Facility Indicator:	Not reported
Hazardous Secondary Material Indicator:	NN
Sub-Part K Indicator:	Not reported
Commercial TSD Indicator:	No
Treatment Storage and Disposal Type:	Not reported
2018 GPRA Permit Baseline:	Not on the Baseline
2018 GPRA Renewals Baseline:	Not on the Baseline
Permit Renewals Workload Universe:	Not reported
Permit Workload Universe:	Not reported
Permit Progress Universe:	Not reported
Post-Closure Workload Universe:	Not reported
Closure Workload Universe:	Not reported
202 GPRA Corrective Action Baseline:	No
Corrective Action Workload Universe:	No
Subject to Corrective Action Universe:	No
Non-TSDFs Where RCRA CA has Been Imposed Universe:	No
TSDFs Potentially Subject to CA Under 3004 (u)/(v) Universe:	No
TSDFs Only Subject to CA under Discretionary Auth Universe:	No
Corrective Action Priority Ranking:	No NCAPS ranking
Environmental Control Indicator:	No
Institutional Control Indicator:	No
Human Exposure Controls Indicator:	N/A
Groundwater Controls Indicator:	N/A
Operating TSDF Universe:	Not reported
Full Enforcement Universe:	Not reported
Significant Non-Complier Universe:	No
Unaddressed Significant Non-Complier Universe:	No
Addressed Significant Non-Complier Universe:	No
Significant Non-Complier With a Compliance Schedule Universe:	No
Financial Assurance Required:	Not reported
Handler Date of Last Change:	2015-04-14 00:00:00.0
Recognized Trader-Importer:	No
Recognized Trader-Exporter:	No
Importer of Spent Lead Acid Batteries:	No
Exporter of Spent Lead Acid Batteries:	No
Recycler Activity Without Storage:	Not reported
Manifest Broker:	Not reported
Sub-Part P Indicator:	No

Hazardous Waste Summary:

Waste Code:	D001
Waste Description:	IGNITABLE WASTE

Handler - Owner Operator:

Owner/Operator Indicator:	Owner

TRANSPORTATION HOUSE INC (Continued) **1000320871**

Owner/Operator Name: TRANSPORTATION HOUSE INC
Legal Status: Private
Date Became Current: Not reported
Date Ended Current: Not reported
Owner/Operator Address: NOT REQUIRED
Owner/Operator City,State,Zip: NOT REQUIRED, WY 99999
Owner/Operator Telephone: 212-555-1212
Owner/Operator Telephone Ext: Not reported
Owner/Operator Fax: Not reported
Owner/Operator Email: Not reported

Owner/Operator Indicator: Operator
Owner/Operator Name: TRANSPORTATION HOUSE INC
Legal Status: Private
Date Became Current: Not reported
Date Ended Current: Not reported
Owner/Operator Address: NOT REQUIRED
Owner/Operator City,State,Zip: NOT REQUIRED, WY 99999
Owner/Operator Telephone: 212-555-1212
Owner/Operator Telephone Ext: Not reported
Owner/Operator Fax: Not reported
Owner/Operator Email: Not reported

Owner/Operator Indicator: Owner
Owner/Operator Name: TRANSPORTATION HOUSE INC
Legal Status: Private
Date Became Current: Not reported
Date Ended Current: Not reported
Owner/Operator Address: NOT REQUIRED
Owner/Operator City,State,Zip: NOT REQUIRED, WY 99999
Owner/Operator Telephone: 212-555-1212
Owner/Operator Telephone Ext: Not reported
Owner/Operator Fax: Not reported
Owner/Operator Email: Not reported

Historic Generators:
Receive Date: 1999-07-08 00:00:00.0
Handler Name: TRANSPORTATION HOUSE INC
Federal Waste Generator Description: Not a generator, verified
State District Owner: NY
Large Quantity Handler of Universal Waste: No
Recognized Trader Importer: No
Recognized Trader Exporter: No
Spent Lead Acid Battery Importer: No
Spent Lead Acid Battery Exporter: No
Current Record: No
Non Storage Recycler Activity: Not reported
Electronic Manifest Broker: Not reported

Receive Date: 2006-01-01 00:00:00.0
Handler Name: TRANSPORTATION HOUSE INC
Federal Waste Generator Description: Not a generator, verified
State District Owner: NY
Large Quantity Handler of Universal Waste: No
Recognized Trader Importer: No
Recognized Trader Exporter: No
Spent Lead Acid Battery Importer: No

TRANSPORTATION HOUSE INC (Continued) **1000320871**

Spent Lead Acid Battery Exporter: No
Current Record: No
Non Storage Recycler Activity: Not reported
Electronic Manifest Broker: Not reported

Receive Date: 2007-01-01 00:00:00.0
Handler Name: TRANSPORTATION HOUSE INC
Federal Waste Generator Description: Not a generator, verified
State District Owner: NY
Large Quantity Handler of Universal Waste: No
Recognized Trader Importer: No
Recognized Trader Exporter: No
Spent Lead Acid Battery Importer: No
Spent Lead Acid Battery Exporter: No
Current Record: Yes
Non Storage Recycler Activity: Not reported
Electronic Manifest Broker: Not reported

Receive Date: 1990-03-05 00:00:00.0
Handler Name: TRANSPORTATION HOUSE INC
Federal Waste Generator Description: Large Quantity Generator
State District Owner: NY
Large Quantity Handler of Universal Waste: No
Recognized Trader Importer: No
Recognized Trader Exporter: No
Spent Lead Acid Battery Importer: No
Spent Lead Acid Battery Exporter: No
Current Record: No
Non Storage Recycler Activity: Not reported
Electronic Manifest Broker: Not reported

List of NAICS Codes and Descriptions:
NAICS Codes: No NAICS Codes Found

Facility Has Received Notices of Violations:
Violations: No Violations Found

Evaluation Action Summary:
Evaluations: No Evaluations Found

FINDS:
Registry ID: 110004444520

Click Here:

Environmental Interest/Information System:
RCRAInfo is a national information system that supports the Resource Conservation and Recovery Act (RCRA) program through the tracking of events and activities related to facilities that generate, transport, and treat, store, or dispose of hazardous waste. RCRAInfo allows RCRA program staff to track the notification, permit, compliance, and corrective action activities required under RCRA.

Click this hyperlink while viewing on your computer to access additional FINDS: detail in the EDR Site Report.

TRANSPORTATION HOUSE INC (Continued) **1000320871**

ECHO:

Envid:	1000320871
Registry ID:	110004444520
DFR URL:	http://echo.epa.gov/detailed-facility-report?fid=110004444520
Name:	TRANSPORTATION HOUSE INC
Address:	33-17 47TH ST
City,State,Zip:	LONG ISLAND CITY, NY 11101

NY MANIFEST:

Name:	LEASEWAY TRANSPORTATION
Address:	33-17 47TH ST
City,State,Zip:	LONG ISLAND CITY, NY 11101-2429
Country:	USA
EPA ID:	NYD986894962
Facility Status:	Not reported
Location Address 1:	33-17 47TH AVENUE
Code:	BP
Location Address 2:	Not reported
Total Tanks:	Not reported
Location City:	LONG ISLAND CITY
Location State:	NY
Location Zip:	Not reported
Location Zip 4:	Not reported

NY MANIFEST:

EPAID:	NYD986894962
Mailing Name:	LEASEWAY TRANSPORTATION
Mailing Contact:	LEASEWAY TRANSPORTATION
Mailing Address 1:	33-17 47TH AVENUE
Mailing Address 2:	Not reported
Mailing City:	LONG ISLAND CITY
Mailing State:	NY
Mailing Zip:	11101
Mailing Zip 4:	Not reported
Mailing Country:	USA
Mailing Phone:	7187866132

NY MANIFEST:

Document ID:	NJA0783280
Manifest Status:	K
seq:	Not reported
Year:	1990
Trans1 State ID:	NJDEPS103
Trans2 State ID:	Not reported
Generator Ship Date:	04/08/1990
Trans1 Recv Date:	04/08/1990
Trans2 Recv Date:	/ /
TSD Site Recv Date:	05/08/1990
Part A Recv Date:	06/25/1990
Part B Recv Date:	07/27/1990
Generator EPA ID:	NYD986894962
Trans1 EPA ID:	NJD982280851
Trans2 EPA ID:	Not reported
TSDF ID 1:	NJD002200046
TSDF ID 2:	Not reported
Manifest Tracking Number:	Not reported

TRANSPORTATION HOUSE INC (Continued) **1000320871**

Import Indicator:	Not reported
Export Indicator:	Not reported
Discr Quantity Indicator:	Not reported
Discr Type Indicator:	Not reported
Discr Residue Indicator:	Not reported
Discr Partial Reject Indicator:	Not reported
Discr Full Reject Indicator:	Not reported
Manifest Ref Number:	Not reported
Alt Facility RCRA ID:	Not reported
Alt Facility Sign Date:	Not reported
MGMT Method Type Code:	Not reported
Waste Code:	D001 - NON-LISTED IGNITABLE WASTES
Waste Code:	Not reported
Waste Code:	Not reported
Waste Code:	Not reported
Waste Code:	Not reported
Waste Code:	Not reported
Waste Code:	Not reported
Quantity:	04200
Units:	P - Pounds
Number of Containers:	012
Container Type:	DM - Metal drums, barrels
Handling Method:	B Incineration, heat recovery, burning.
Specific Gravity:	100

AX311 **ABANDONED DRUMS** **NY Spills** **S104789305**
SE **45-02 37 AVENUE** **N/A**
1/8-1/4 **LONG ISLAND CITY, NY 11101**
0.235 mi.
1239 ft. **Site 7 of 7 in cluster AX**

Relative: **Higher**
Actual: **53 ft.**

SPILLS:

Name:	ABANDONED DRUMS
Address:	45-02 37 AVENUE
City,State,Zip:	LONG ISLAND CITY, NY 11101
Spill Number/Closed Date:	0006789 / 2002-05-06
Facility ID:	0006789
Facility Type:	ER
DER Facility ID:	249962
Site ID:	309638
DEC Region:	2
Spill Cause:	Abandoned Drums
Spill Class:	C1
SWIS:	4101
Spill Date:	2000-09-08
Investigator:	rvketani
Referred To:	Not reported
Reported to Dept:	2000-09-08
CID:	323
Water Affected:	Not reported
Spill Source:	Unknown
Spill Notifier:	Other
Cleanup Ceased:	Not reported
Cleanup Meets Std:	True
Last Inspection:	Not reported
Recommended Penalty:	False
UST Trust:	False
Remediation Phase:	0

ABANDONED DRUMS (Continued) **S104789305**

Date Entered In Computer:	2000-09-08
Spill Record Last Update:	2008-10-06
Spiller Name:	Not reported
Spiller Company:	UNKNOWN
Spiller Address:	Not reported
Spiller Company:	999
Contact Name:	CHRIS HAAS
DEC Memo:	"Prior to Sept, 2004 data translation this spill Lead_DEC Field was SANGESLAND dep says there is a spill of 55 gal on the sidewalk and street. Material is heavy (almost tar) Normally NYC Sanitation would be called to sand the street, but the queensborough President's office is complaining. Sangesland checked with Steve Miller (ARSE) and a PIN job was opened. Luzon was called at 11:15 AM. At 11:30 Luzon called back to say it would take them 2 1/2 hours to get to the site. Milro was called at 11:35. Milro said they would mobilize immediately. 2 men, speedie dry and possibly a steam cleaner. 11/20/2000 Milro says it's haz for benzene, cadmium, chromium and lead. Paul will fax over to DEC copies of lab results. Milro requests DEC to sign Haz waste generator manifest and provide an EPA haz spill number. 1/11/07-Vought-Spill transferred from DEC Sangesland to DEC Ketani as per DEC Austin due to recent request for ISR by Glenn Meier (Spill Fund). 1/25/07 - Raphael Ketani. Three drums were discovered on the sidewalk. Some of the tar like substance had spilled onto only the sidewalk. No drains were affected. No soil or groundwater affected. ISR submitted on this date to Randall Austin, Region 2 Spills and Dennis Ferrar, Spills Fund. 1/26/07 - Raphael Ketani. ISR returned to me by Mr. Austin for additional information. 1/31/07 - Raphael Ketani. I contacted Averil Rance of Philip Services (631) 586-0333 regarding the illegible FAX of the analytical results. This was the company that did the analysis of the substance in the drums. Mr. Rance said that he will see if he has the original report. If he does, then he will send it to me. I received the analytical results for the material that was in the drums. The company that did the testing was Environmental Testing Laboratories and the document is dated 9/19/2000. The substance was hazardous due to high levels of benzene, cadmium, chromium, and lead. Next, I called NYC DEP Hazmat (718) 595-4646 and asked them if they had any documentation in their records regarding the drums. Joann Nurse of Hazmat said that they only had a computer record that stated the case was referred to DEC to Steve Sangesland of Spills. 1/25/07 - Raphael Ketani. I submitted the FSIR to Randall Austin, Chief of the Spills Unit. 2/1/07 - Raphael Ketani. Lou Oliva of the Division of Legal Affairs signed the FSIR. I sent the document to Dennis Farrar in Albany."
Remarks:	"ON THE SIDEWALK, DRUM APPEARS TO HAVE POSSIBLY TAR PRODUCT THAT HAS LEAKED ON TO THE SIDEWALK AND STREET."

All Materials:

Site ID:	309638
Operable Unit ID:	829624
Operable Unit:	01
Material ID:	547898
Material Code:	0066A
Material Name:	unknown petroleum
Case No.:	Not reported
Material FA:	Petroleum
Quantity:	.00
Units:	G
Recovered:	.00

ABANDONED DRUMS (Continued) **S104789305**

Oxygenate: Not reported

BG312 **APARTMENT BUILDING** **NY LTANKS** **S102662821**
NNW **32-85 33RD STREET** **NY Spills** **N/A**
1/8-1/4 **ASTORIA, NY**
0.235 mi.
1241 ft. **Site 2 of 5 in cluster BG**

Relative: **Lower**

Actual: **38 ft.**

LTANKS:

Name:	RESIDENCE
Address:	32-85 33RD ST
City,State,Zip:	ASTORIA, NY
Spill Number/Closed Date:	9612406 / 1997-01-17
Facility ID:	9612406
Site ID:	80249
Spill Date:	1997-01-17
Spill Cause:	Tank Overfill
Spill Source:	Private Dwelling
Spill Class:	C4
Cleanup Ceased:	Not reported
SWIS:	4101
Investigator:	SMMARTIN
Referred To:	Not reported
Reported to Dept:	1997-01-17
CID:	371
Water Affected:	Not reported
Spill Notifier:	Responsible Party
Last Inspection:	Not reported
Recommended Penalty:	False
Meets Standard:	False
UST Involvement:	False
Remediation Phase:	0
Date Entered In Computer:	1997-01-17
Spill Record Last Update:	2002-07-22
Spiller Name:	JIM CAREY
Spiller Company:	CASTLE OIL
Spiller Address:	290 LOCUST AVE
Spiller County:	001
Spiller Contact:	Not reported
Spiller Phone:	Not reported
Spiller Extention:	Not reported
DEC Region:	2
DER Facility ID:	74397
DEC Memo:	"Prior to Sept, 2004 data translation this spill Lead_DEC Field was MARTINKAT "
Remarks:	"DRIVER OVERFILLED TANK - CONTAINED ON SIDEWALK - CLEANUP IN PROGRESS" Not reported

All Materials:

Site ID:	80249
Operable Unit ID:	1040271
Operable Unit:	01
Material ID:	341053
Material Code:	0001A
Material Name:	#2 fuel oil
Case No.:	Not reported
Material FA:	Petroleum

APARTMENT BUILDING (Continued) **S102662821**

Quantity: 10.00
Units: G
Recovered: .00
Oxygenate: Not reported

SPILLS:
Name: APARTMENT BUILDING
Address: 32-85 33RD STREET
City,State,Zip: ASTORIA, NY
Spill Number/Closed Date: 0706089 / 2007-08-29
Facility ID: 0706089
Facility Type: ER
DER Facility ID: 335929
Site ID: 386542
DEC Region: 2
Spill Cause: Equipment Failure
Spill Class: C4
SWIS: 4101
Spill Date: 2007-08-29
Investigator: smsanges
Referred To: Not reported
Reported to Dept: 2007-08-29
CID: 444
Water Affected: Not reported
Spill Source: Institutional, Educational, Gov., Other
Spill Notifier: Other
Cleanup Ceased: Not reported
Cleanup Meets Std: False
Last Inspection: Not reported
Recommended Penalty: Not reported
UST Trust: Not reported
Remediation Phase: 0
Date Entered In Computer: 2007-08-29
Spill Record Last Update: 2007-08-29
Spiller Name: ROB HILL
Spiller Company: APARTMENT BUILDING
Spiller Address: 32-85 33RD STREET
Spiller Company: 001
Contact Name: ROB HILL
DEC Memo: "Minor spill - cleaned by Castle Oil. they will monitor next delivery to make sure the supply line is OK"
Remarks: "GAUGE ON TANK AT APRTMENT DEFECTIVE, CREW ON SCENE CLEANING UP"

All Materials:
Site ID: 386542
Operable Unit ID: 1143781
Operable Unit: 01
Material ID: 2134049
Material Code: 0001A
Material Name: #2 fuel oil
Case No.: Not reported
Material FA: Petroleum
Quantity: 10.00
Units: G
Recovered: .00
Oxygenate: Not reported

BG313 **ON SIDEWALK** **NY Spills** **S108981159**
NNW **3285 33RD STREET** **N/A**
1/8-1/4 **ASTORIA, NY**
0.235 mi.
1241 ft. **Site 3 of 5 in cluster BG**

Relative: **Lower**

Actual: **38 ft.**

SPILLS:

Name:	ON SIDEWALK
Address:	3285 33RD STREET
City,State,Zip:	ASTORIA, NY
Spill Number/Closed Date:	0709822 / 2007-12-12
Facility ID:	0709822
Facility Type:	ER
DER Facility ID:	340581
Site ID:	390965
DEC Region:	2
Spill Cause:	Equipment Failure
Spill Class:	Not reported
SWIS:	4101
Spill Date:	2007-12-12
Investigator:	jbvought
Referred To:	Not reported
Reported to Dept:	2007-12-12
CID:	444
Water Affected:	Not reported
Spill Source:	Commercial/Industrial
Spill Notifier:	Other
Cleanup Ceased:	Not reported
Cleanup Meets Std:	False
Last Inspection:	Not reported
Recommended Penalty:	False
UST Trust:	Not reported
Remediation Phase:	0
Date Entered In Computer:	2007-12-12
Spill Record Last Update:	2007-12-12
Spiller Name:	ROB HILL
Spiller Company:	ON SIDEWALK
Spiller Address:	3285 33RD STREET
Spiller Company:	001
Contact Name:	ROB HILL
DEC Memo:	"12/12/07-Vought-Duty desk officer. Vought called and spoke to Lopez and no sewers or drains affected, spill on asphalt and spill cleaned using speedy dry. Spill closed by Vought."
Remarks:	"DEFECTIVE GAUGWE ON TANK AND IS ALL CLEANED"

All Materials:

Site ID:	390965
Operable Unit ID:	1148050
Operable Unit:	01
Material ID:	2138530
Material Code:	0001A
Material Name:	#2 fuel oil
Case No.:	Not reported
Material FA:	Petroleum
Quantity:	5.00
Units:	G
Recovered:	5.00
Oxygenate:	Not reported

BH314 **IFO APRT BUILDING** **NY Spills** **S106384582**
ENE **32-41 44TH STREET** **N/A**
1/8-1/4 **LONG ISLAND CITY, NY**
0.236 mi.
1245 ft. **Site 1 of 3 in cluster BH**

Relative: **Higher**
Actual: **51 ft.**

SPILLS:

Name:	IFO APRT BUILDING
Address:	32-41 44TH STREET
City,State,Zip:	LONG ISLAND CITY, NY
Spill Number/Closed Date:	0400122 / 2004-04-22
Facility ID:	0400122
Facility Type:	ER
DER Facility ID:	62029
Site ID:	64362
DEC Region:	2
Spill Cause:	Equipment Failure
Spill Class:	C3
SWIS:	4101
Spill Date:	2004-04-05
Investigator:	JMKRIMGO
Referred To:	Not reported
Reported to Dept:	2004-04-05
CID:	444
Water Affected:	Not reported
Spill Source:	Institutional, Educational, Gov., Other
Spill Notifier:	Other
Cleanup Ceased:	Not reported
Cleanup Meets Std:	False
Last Inspection:	Not reported
Recommended Penalty:	False
UST Trust:	False
Remediation Phase:	0
Date Entered In Computer:	2004-04-05
Spill Record Last Update:	2004-05-03
Spiller Name:	ROGER ROMANCE
Spiller Company:	METRO FUEL
Spiller Address:	Not reported
Spiller Company:	001
Contact Name:	ROGER ROMANCE
DEC Memo:	"Prior to Sept, 2004 data translation this spill Lead_DEC Field was KRIMGOLD Krimgold responded to the site. 04/05/04. J.Krimgold @ site. Release is due to a broken metall pipe under pump on the fuel delivery truck. Most of spill is on the road along the curb. Some went to the Con Ed manhole before driver put a Spedee-Dry to contain. Metro Fuel despatched their own crew to cleanup. 4/6/04. J.Krimgold revisit the site. Observed residual oil by the curb under cars. Contacted Metro Fuel and requested to come back and complete the cleanup. 4/12/04. ROGER ROMANCE (718) 383-1400 (Metro Fuel) called and reported that a cleanup has been compleated. 4/13/04. J.Krimgold @ site. Neighbors complaining about oil on the street and sidewalk and oil odor in the area. J.Krimgold called metro Fuel and ordered to hire an environmental contractor to powerwash the road, curb and sidewalk. 4/20/04. Rene (Eastmond) called and reported that cleanup has been completed. 4/21/04. J.Krimgold revisit the site. No visual or olfactory signs of spill found. NFA letter to Eastmond."
Remarks:	"THE LINE TO THE METER BROKE, FIRE DEPT. ON SCENE AND METRO PEOPLE WILL BE RESPONDING TO ALSO CLEAN, IT WENT DOWN A CON ED DRAIN AND THEY ARE ALSO RESPONDING: "

IFO APRT BUILDING (Continued) **S106384582**

All Materials:

Site ID:	64362
Operable Unit ID:	882422
Operable Unit:	01
Material ID:	494909
Material Code:	0001A
Material Name:	#2 fuel oil
Case No.:	Not reported
Material FA:	Petroleum
Quantity:	45.00
Units:	G
Recovered:	.00
Oxygenate:	Not reported

AV315 **SILVER STAR ACURA** **RCRA NonGen / NLR** **1000554325**
WSW **35-09 NORTHERN BLVD** **FINDS** **NYD986967867**
1/8-1/4 **LONG ISLAND CITY, NY 11101** **ECHO**
0.236 mi. **NY MANIFEST**
1246 ft. **Site 7 of 7 in cluster AV**

Relative: **Lower**
Actual: **23 ft.**

RCRA NonGen / NLR:

Date Form Received by Agency:		2007-01-01 00:00:00.0
Handler Name:	SILVER STAR ACURA	
Handler Address:		35-09 NORTHERN BLVD
Handler City,State,Zip:		LONG ISLAND CITY, NY 11101-1611
EPA ID:		NYD986967867
Contact Name:		Not reported
Contact Address:		NORTHERN BLVD
Contact City,State,Zip:		LONG ISLAND CITY, NY 11101
Contact Telephone:		Not reported
Contact Fax:		Not reported
Contact Email:		Not reported
Contact Title:		Not reported
EPA Region:		02
Land Type:		Not reported
Federal Waste Generator Description:		Not a generator, verified
Non-Notifier:		Not reported
Biennial Report Cycle:		Not reported
Accessibility:		Not reported
Active Site Indicator:		Not reported
State District Owner:		NY
State District:		NYSDEC R2
Mailing Address:		NORTHERN BLVD
Mailing City,State,Zip:		LONG ISLAND CITY, NY 11101
Owner Name:		RIVGATE MOTORCAR CO INC
Owner Type:		Private
Operator Name:		RIVGATE MOTORCAR CO INC
Operator Type:		Private
Short-Term Generator Activity:		No
Importer Activity:		No
Mixed Waste Generator:		No
Transporter Activity:		No
Transfer Facility Activity:		No
Recycler Activity with Storage:		No
Small Quantity On-Site Burner Exemption:		No
Smelting Melting and Refining Furnace Exemption:		No

SILVER STAR ACURA (Continued) **1000554325**

Underground Injection Control:	No
Off-Site Waste Receipt:	No
Universal Waste Indicator:	No
Universal Waste Destination Facility:	No
Federal Universal Waste:	No
Active Site Fed-Reg Treatment Storage and Disposal Facility:	Not reported
Active Site Converter Treatment storage and Disposal Facility:	Not reported
Active Site State-Reg Treatment Storage and Disposal Facility:	Not reported
Active Site State-Reg Handler:	---
Federal Facility Indicator:	Not reported
Hazardous Secondary Material Indicator:	NN
Sub-Part K Indicator:	Not reported
Commercial TSD Indicator:	No
Treatment Storage and Disposal Type:	Not reported
2018 GPRA Permit Baseline:	Not on the Baseline
2018 GPRA Renewals Baseline:	Not on the Baseline
Permit Renewals Workload Universe:	Not reported
Permit Workload Universe:	Not reported
Permit Progress Universe:	Not reported
Post-Closure Workload Universe:	Not reported
Closure Workload Universe:	Not reported
202 GPRA Corrective Action Baseline:	No
Corrective Action Workload Universe:	No
Subject to Corrective Action Universe:	No
Non-TSDFs Where RCRA CA has Been Imposed Universe:	No
TSDFs Potentially Subject to CA Under 3004 (u)/(v) Universe:	No
TSDFs Only Subject to CA under Discretionary Auth Universe:	No
Corrective Action Priority Ranking:	No NCAPS ranking
Environmental Control Indicator:	No
Institutional Control Indicator:	No
Human Exposure Controls Indicator:	N/A
Groundwater Controls Indicator:	N/A
Operating TSDF Universe:	Not reported
Full Enforcement Universe:	Not reported
Significant Non-Complier Universe:	No
Unaddressed Significant Non-Complier Universe:	No
Addressed Significant Non-Complier Universe:	No
Significant Non-Complier With a Compliance Schedule Universe:	No
Financial Assurance Required:	Not reported
Handler Date of Last Change:	2015-04-14 00:00:00.0
Recognized Trader-Importer:	No
Recognized Trader-Exporter:	No
Importer of Spent Lead Acid Batteries:	No
Exporter of Spent Lead Acid Batteries:	No
Recycler Activity Without Storage:	Not reported
Manifest Broker:	Not reported
Sub-Part P Indicator:	No

Hazardous Waste Summary:

Waste Code:	D001
Waste Description:	IGNITABLE WASTE
Waste Code:	D008
Waste Description:	LEAD

SILVER STAR ACURA (Continued) **1000554325**

Handler - Owner Operator:

Owner/Operator Indicator:	Operator
Owner/Operator Name:	RIVGATE MOTORCAR CO INC
Legal Status:	Private
Date Became Current:	Not reported
Date Ended Current:	Not reported
Owner/Operator Address:	UNKNOWN
Owner/Operator City,State,Zip:	UNKNOWN, NY 99999
Owner/Operator Telephone:	212-555-1212
Owner/Operator Telephone Ext:	Not reported
Owner/Operator Fax:	Not reported
Owner/Operator Email:	Not reported

Owner/Operator Indicator:	Owner
Owner/Operator Name:	RIVGATE MOTORCAR CO INC
Legal Status:	Private
Date Became Current:	Not reported
Date Ended Current:	Not reported
Owner/Operator Address:	UNKNOWN
Owner/Operator City,State,Zip:	UNKNOWN, NY 99999
Owner/Operator Telephone:	212-555-1212
Owner/Operator Telephone Ext:	Not reported
Owner/Operator Fax:	Not reported
Owner/Operator Email:	Not reported

Owner/Operator Indicator:	Owner
Owner/Operator Name:	RIVGATE MOTORCAR CO INC
Legal Status:	Private
Date Became Current:	Not reported
Date Ended Current:	Not reported
Owner/Operator Address:	UNKNOWN
Owner/Operator City,State,Zip:	UNKNOWN, NY 99999
Owner/Operator Telephone:	212-555-1212
Owner/Operator Telephone Ext:	Not reported
Owner/Operator Fax:	Not reported
Owner/Operator Email:	Not reported

Historic Generators:

Receive Date:	1999-07-08 00:00:00.0
Handler Name: SILVER STAR ACURA	
Federal Waste Generator Description:	Not a generator, verified
State District Owner:	NY
Large Quantity Handler of Universal Waste:	No
Recognized Trader Importer:	No
Recognized Trader Exporter:	No
Spent Lead Acid Battery Importer:	No
Spent Lead Acid Battery Exporter:	No
Current Record:	No
Non Storage Recycler Activity:	Not reported
Electronic Manifest Broker:	Not reported

Receive Date:	2006-01-01 00:00:00.0
Handler Name: SILVER STAR ACURA	
Federal Waste Generator Description:	Not a generator, verified
State District Owner:	NY
Large Quantity Handler of Universal Waste:	No

SILVER STAR ACURA (Continued) **1000554325**

Recognized Trader Importer: No
Recognized Trader Exporter: No
Spent Lead Acid Battery Importer: No
Spent Lead Acid Battery Exporter: No
Current Record: No
Non Storage Recycler Activity: Not reported
Electronic Manifest Broker: Not reported

Receive Date: 2007-01-01 00:00:00.0
Handler Name: SILVER STAR ACURA
Federal Waste Generator Description: Not a generator, verified
State District Owner: NY
Large Quantity Handler of Universal Waste: No
Recognized Trader Importer: No
Recognized Trader Exporter: No
Spent Lead Acid Battery Importer: No
Spent Lead Acid Battery Exporter: No
Current Record: Yes
Non Storage Recycler Activity: Not reported
Electronic Manifest Broker: Not reported

Receive Date: 1991-07-15 00:00:00.0
Handler Name: SILVER STAR ACURA
Federal Waste Generator Description: Small Quantity Generator
State District Owner: NY
Large Quantity Handler of Universal Waste: No
Recognized Trader Importer: No
Recognized Trader Exporter: No
Spent Lead Acid Battery Importer: No
Spent Lead Acid Battery Exporter: No
Current Record: No
Non Storage Recycler Activity: Not reported
Electronic Manifest Broker: Not reported

List of NAICS Codes and Descriptions:
NAICS Codes: No NAICS Codes Found

Facility Has Received Notices of Violations:
Violations: No Violations Found

Evaluation Action Summary:
Evaluations: No Evaluations Found

FINDS:
Registry ID: 110037614962

Click Here:

Environmental Interest/Information System:
AFS (Aerometric Information Retrieval System (AIRS) Facility Subsystem) replaces the former Compliance Data System (CDS), the National Emission Data System (NEDS), and the Storage and Retrieval of Aerometric Data (SAROAD). AIRS is the national repository for information concerning airborne pollution in the United States. AFS is used to track emissions and compliance data from industrial plants.

SILVER STAR ACURA (Continued) **1000554325**

AFS data are utilized by states to prepare State Implementation Plans to comply with regulatory programs and by EPA as an input for the estimation of total national emissions. AFS is undergoing a major redesign to support facility operating permits required under Title V of the Clean Air Act.
FIS (New York - Facility Information System) is New York's Department of Environmental Conservation (DEC) information system for tracking environmental facility information found across the State.
AIR MINOR

Registry ID: 110004474989

Click Here:

Environmental Interest/Information System:

RCRAInfo is a national information system that supports the Resource Conservation and Recovery Act (RCRA) program through the tracking of events and activities related to facilities that generate, transport, and treat, store, or dispose of hazardous waste. RCRAInfo allows RCRA program staff to track the notification, permit, compliance, and corrective action activities required under RCRA.

Click this hyperlink while viewing on your computer to access additional FINDS: detail in the EDR Site Report.

ECHO:

Envid:	1000554325
Registry ID:	110037614962
DFR URL:	http://echo.epa.gov/detailed-facility-report?fid=110037614962
Name:	SILVER STAR MOTORS
Address:	35-09 NORTHERN BLVD
City,State,Zip:	LONG ISLAND CITY, NY 11101

Envid:	1000554325
Registry ID:	110004474989
DFR URL:	http://echo.epa.gov/detailed-facility-report?fid=110004474989
Name:	SILVER STAR ACURA
Address:	35-09 NORTHERN BLVD
City,State,Zip:	LONG ISLAND CITY, NY 11101

NY MANIFEST:

Name:	SILVER STAR ACURA
Address:	35-09 NORTHERN BLVD
City,State,Zip:	LONG ISLAND CITY, NY 11101-1611
Country:	USA
EPA ID:	NYD986967867
Facility Status:	Not reported
Location Address 1:	35-09 NORTHERN BOULEVARD
Code:	BP
Location Address 2:	Not reported
Total Tanks:	Not reported
Location City:	LONG ISLAND CITY
Location State:	NY
Location Zip:	11101
Location Zip 4:	Not reported

NY MANIFEST:

EPAID:	NYD986967867
Mailing Name:	SILVER STAR ACURA

SILVER STAR ACURA (Continued) **1000554325**

Mailing Contact:	GENE WERST
Mailing Address 1:	35-09 NORTHERN BOULEVARD
Mailing Address 2:	Not reported
Mailing City:	LONG ISLAND CITYQUEENS
Mailing State:	NY
Mailing Zip:	11101
Mailing Zip 4:	Not reported
Mailing Country:	USA
Mailing Phone:	7183928002

NY MANIFEST:

Document ID:	NYC2596050
Manifest Status:	K
seq:	Not reported
Year:	1993
Trans1 State ID:	P39183
Trans2 State ID:	Not reported
Generator Ship Date:	10/04/1993
Trans1 Recv Date:	10/04/1993
Trans2 Recv Date:	/ /
TSD Site Recv Date:	10/22/1993
Part A Recv Date:	10/20/1993
Part B Recv Date:	11/05/1993
Generator EPA ID:	NYD986967867
Trans1 EPA ID:	ILD984908202
Trans2 EPA ID:	Not reported
TSDF ID 1:	VAD105838874
TSDF ID 2:	Not reported
Manifest Tracking Number:	Not reported
Import Indicator:	Not reported
Export Indicator:	Not reported
Discr Quantity Indicator:	Not reported
Discr Type Indicator:	Not reported
Discr Residue Indicator:	Not reported
Discr Partial Reject Indicator:	Not reported
Discr Full Reject Indicator:	Not reported
Manifest Ref Number:	Not reported
Alt Facility RCRA ID:	Not reported
Alt Facility Sign Date:	Not reported
MGMT Method Type Code:	Not reported
Waste Code:	D008 - LEAD 5.0 MG/L TCLP
Waste Code:	Not reported
Waste Code:	Not reported
Waste Code:	Not reported
Waste Code:	Not reported
Waste Code:	Not reported
Quantity:	00120
Units:	G - Gallons (liquids only)* (8.3 pounds)
Number of Containers:	001
Container Type:	TT - Cargo tank, tank trucks
Handling Method:	R Material recovery of more than 75 percent of the total material.
Specific Gravity:	100

AS316 **32-49 33RD ST - DUPLICATE** **NY Spills** **S107521325**
NNW **33 STREET & 34 AVE** **N/A**
1/8-1/4 **QUEENS, NY**
0.236 mi.
1248 ft. **Site 4 of 4 in cluster AS**

Relative:
Lower

Actual:
38 ft.

SPILLS:

Name:	32-49 33RD ST - DUPLICATE
Address:	33 STREET & 34 AVE
City,State,Zip:	QUEENS, NY
Spill Number/Closed Date:	0510929 / 2005-12-19
Facility ID:	0510929
Facility Type:	ER
DER Facility ID:	307020
Site ID:	356983
DEC Region:	2
Spill Cause:	Traffic Accident
Spill Class:	C3
SWIS:	4101
Spill Date:	2005-12-19
Investigator:	SMSANGES
Referred To:	Not reported
Reported to Dept:	2005-12-19
CID:	444
Water Affected:	Not reported
Spill Source:	Commercial Vehicle
Spill Notifier:	Fire Department
Cleanup Ceased:	Not reported
Cleanup Meets Std:	True
Last Inspection:	Not reported
Recommended Penalty:	Not reported
UST Trust:	Not reported
Remediation Phase:	0
Date Entered In Computer:	2005-12-19
Spill Record Last Update:	2005-12-19
Spiller Name:	DISAPTCHER 224
Spiller Company:	Not reported
Spiller Address:	33 STREET & 34 AVE
Spiller Company:	001
Contact Name:	DISAPTCHER 224
DEC Memo:	"Duplicate spill - this one closed - ref to #0510935"
Remarks:	"TRUCK LEAKING FUEL INTO SEWER;"

All Materials:

Site ID:	356983
Operable Unit ID:	1114272
Operable Unit:	01
Material ID:	2104352
Material Code:	0001A
Material Name:	#2 fuel oil
Case No.:	Not reported
Material FA:	Petroleum
Quantity:	20.00
Units:	G
Recovered:	.00
Oxygenate:	Not reported

BH317 **SPILL NUMBER 9903508** **NY Spills** **S104649222**
ENE **3248 45TH ST** **N/A**
1/8-1/4 **ASTORIA, NY**
0.237 mi.
1249 ft. **Site 2 of 3 in cluster BH**

Relative: **Higher**

Actual: **50 ft.**

SPILLS:

Name:	SPILL NUMBER 9903508
Address:	3248 45TH ST
City,State,Zip:	ASTORIA, NY
Spill Number/Closed Date:	9903508 / 2003-02-24
Facility ID:	9903508
Facility Type:	ER
DER Facility ID:	162623
Site ID:	195174
DEC Region:	2
Spill Cause:	Deliberate
Spill Class:	C3
SWIS:	4101
Spill Date:	1999-06-26
Investigator:	CAENGELH
Referred To:	Not reported
Reported to Dept:	1999-06-26
CID:	387
Water Affected:	Not reported
Spill Source:	Passenger Vehicle
Spill Notifier:	Affected Persons
Cleanup Ceased:	Not reported
Cleanup Meets Std:	False
Last Inspection:	Not reported
Recommended Penalty:	False
UST Trust:	False
Remediation Phase:	0
Date Entered In Computer:	1999-06-26
Spill Record Last Update:	2003-02-24
Spiller Name:	Not reported
Spiller Company:	Not reported
Spiller Address:	Not reported
Spiller Company:	001
Contact Name:	WALTER LIZZUL
DEC Memo:	"Prior to Sept, 2004 data translation this spill Lead_DEC Field was ENGELHARDT 02/24/2003 Closed Due To The Nature / Extent Of The Spill Report"
Remarks:	"PERSON IS SPILLING BRAKE FLUID FROM HIS CAR ON THE GROUND IN FRONT OF COMPS HOUSE. REQUESTS CALLBACK."

All Materials:

Site ID:	195174
Operable Unit ID:	1082440
Operable Unit:	01
Material ID:	303422
Material Code:	0066A
Material Name:	unknown petroleum
Case No.:	Not reported
Material FA:	Petroleum
Quantity:	.00
Units:	G
Recovered:	.00
Oxygenate:	Not reported

BI318 **35-37 32ND ST.** **NY LTANKS** **S102672300**
WNW **35-37 32ND ST** **N/A**
1/8-1/4 **ASTORIA, NY**
0.238 mi.
1256 ft. **Site 1 of 2 in cluster BI**

Relative:
Higher

Actual:
44 ft.

LTANKS:

Name:	35-37 32ND ST.
Address:	35-37 32ND ST
City,State,Zip:	ASTORIA, NY
Spill Number/Closed Date:	9311605 / 1993-12-28
Facility ID:	9311605
Site ID:	78169
Spill Date:	1993-12-28
Spill Cause:	Tank Overfill
Spill Source:	Tank Truck
Spill Class:	C3
Cleanup Ceased:	1993-12-28
SWIS:	4101
Investigator:	CAMMISA
Referred To:	Not reported
Reported to Dept:	1993-12-28
CID:	Not reported
Water Affected:	Not reported
Spill Notifier:	Responsible Party
Last Inspection:	Not reported
Recommended Penalty:	False
Meets Standard:	True
UST Involvement:	False
Remediation Phase:	0
Date Entered In Computer:	1993-12-29
Spill Record Last Update:	2004-02-20
Spiller Name:	Not reported
Spiller Company:	PETRO
Spiller Address:	Not reported
Spiller County:	999
Spiller Contact:	Not reported
Spiller Phone:	Not reported
Spiller Extention:	Not reported
DEC Region:	2
DER Facility ID:	72765
DEC Memo:	""
Remarks:	"SPILL ON PAVEMENT - SPILL TEAM TO CLEAN UP."

All Materials:

Site ID:	78169
Operable Unit ID:	990220
Operable Unit:	01
Material ID:	390635
Material Code:	0001A
Material Name:	#2 fuel oil
Case No.:	Not reported
Material FA:	Petroleum
Quantity:	2.00
Units:	G
Recovered:	.00
Oxygenate:	Not reported

BG319 **CON EDISON** **NY MANIFEST** **S119076258**
NNW **34-06 33RD ST** **N/A**
1/8-1/4 **ASTORIA, NY 11106**
0.239 mi.
1262 ft. **Site 4 of 5 in cluster BG**

Relative:
Higher

Actual:
43 ft.

NY MANIFEST:

Name:	CON EDISON
Address:	34-06 33RD ST
City,State,Zip:	ASTORIA, NY 11106
Country:	USA
EPA ID:	NYP004802054
Facility Status:	Not reported
Location Address 1:	3406 33RD ST
Code:	BP
Location Address 2:	MH 19901
Total Tanks:	Not reported
Location City:	QUEENS
Location State:	NY
Location Zip:	11106
Location Zip 4:	Not reported

NY MANIFEST:

EPAID:	NYP004802054
Mailing Name:	CON EDISON
Mailing Contact:	DENNIS HUACON
Mailing Address 1:	4 IRVING PL 15TH FL
Mailing Address 2:	Not reported
Mailing City:	NEW YORK
Mailing State:	NY
Mailing Zip:	10003
Mailing Zip 4:	Not reported
Mailing Country:	USA
Mailing Phone:	2124603770

NY MANIFEST:

Document ID:	Not reported
Manifest Status:	Not reported
seq:	Not reported
Year:	Not reported
Trans1 State ID:	NJD003812047
Trans2 State ID:	Not reported
Generator Ship Date:	07/02/2015
Trans1 Recv Date:	07/02/2015
Trans2 Recv Date:	Not reported
TSD Site Recv Date:	07/06/2015
Part A Recv Date:	Not reported
Part B Recv Date:	Not reported
Generator EPA ID:	NYP004802054
Trans1 EPA ID:	Not reported
Trans2 EPA ID:	Not reported
TSDF ID 1:	NJD991291105
TSDF ID 2:	Not reported
Manifest Tracking Number:	002619793GBF
Import Indicator:	N
Export Indicator:	N
Discr Quantity Indicator:	N
Discr Type Indicator:	N
Discr Residue Indicator:	N

CON EDISON (Continued) **S119076258**

Discr Partial Reject Indicator:	N
Discr Full Reject Indicator:	N
Manifest Ref Number:	Not reported
Alt Facility RCRA ID:	Not reported
Alt Facility Sign Date:	Not reported
MGMT Method Type Code:	H110
Waste Code:	Not reported
Waste Code:	Not reported
Waste Code:	Not reported
Waste Code:	Not reported
Waste Code:	Not reported
Waste Code:	Not reported
Quantity:	2000
Units:	P - Pounds
Number of Containers:	1
Container Type:	TT - Cargo tank, tank trucks
Handling Method:	T Chemical, physical, or biological treatment.
Specific Gravity:	1
Waste Code:	D008
Waste Code 1_2:	Not reported
Waste Code 1_3:	Not reported
Waste Code 1_4:	Not reported
Waste Code 1_5:	Not reported
Waste Code 1_6:	Not reported

BH320 **CON EDISON** **NY MANIFEST** **S117315724**
ENE **32-37 44 ST** **N/A**
1/8-1/4 **QUEENS, NY 11105**
0.240 mi.
1269 ft. **Site 3 of 3 in cluster BH**

Relative: **Higher**
Actual: **51 ft.**

NY MANIFEST:

Name:	CON EDISON
Address:	32-37 44 ST
City,State,Zip:	QUEENS, NY 11105
Country:	USA
EPA ID:	NYP004629226
Facility Status:	Not reported
Location Address 1:	32-37 44 ST
Code:	BP
Location Address 2:	SB21107
Total Tanks:	Not reported
Location City:	QUEENS
Location State:	NY
Location Zip:	11105
Location Zip 4:	Not reported

NY MANIFEST:

EPAID:	NYP004629226
Mailing Name:	CON EDISON
Mailing Contact:	CON EDISON
Mailing Address 1:	4 IRVING PL
Mailing Address 2:	15TH FL
Mailing City:	NEW YORK
Mailing State:	NY
Mailing Zip:	10003
Mailing Zip 4:	Not reported

CON EDISON (Continued) **S117315724**

Mailing Country:	USA
Mailing Phone:	Not reported

NY MANIFEST:

Document ID:	Not reported
Manifest Status:	Not reported
seq:	Not reported
Year:	Not reported
Trans1 State ID:	NJD003812047
Trans2 State ID:	Not reported
Generator Ship Date:	08/15/2014
Trans1 Recv Date:	08/15/2014
Trans2 Recv Date:	Not reported
TSD Site Recv Date:	08/20/2014
Part A Recv Date:	Not reported
Part B Recv Date:	Not reported
Generator EPA ID:	NYP004629226
Trans1 EPA ID:	Not reported
Trans2 EPA ID:	Not reported
TSDF ID 1:	NJD991291105
TSDF ID 2:	Not reported
Manifest Tracking Number:	002407523GBF
Import Indicator:	N
Export Indicator:	N
Discr Quantity Indicator:	N
Discr Type Indicator:	N
Discr Residue Indicator:	N
Discr Partial Reject Indicator:	N
Discr Full Reject Indicator:	N
Manifest Ref Number:	Not reported
Alt Facility RCRA ID:	Not reported
Alt Facility Sign Date:	Not reported
MGMT Method Type Code:	H110
Waste Code:	Not reported
Waste Code:	Not reported
Waste Code:	Not reported
Waste Code:	Not reported
Waste Code:	Not reported
Waste Code:	Not reported
Quantity:	30
Units:	G - Gallons (liquids only)* (8.3 pounds)
Number of Containers:	1
Container Type:	TT - Cargo tank, tank trucks
Handling Method:	T Chemical, physical, or biological treatment.
Specific Gravity:	1
Waste Code:	D008
Waste Code 1_2:	Not reported
Waste Code 1_3:	Not reported
Waste Code 1_4:	Not reported
Waste Code 1_5:	Not reported
Waste Code 1_6:	Not reported

BI321 **CON EDISON** **NY MANIFEST** **S117317284**
WNW **35-53 32 STREET** **N/A**
1/8-1/4 **LONG ISLAND CITY, NY 11106**
0.241 mi.
1270 ft. **Site 2 of 2 in cluster BI**

Relative:
Higher

Actual:
44 ft.

NY MANIFEST:

Name:	CON EDISON
Address:	35-53 32 STREET
City,State,Zip:	LONG ISLAND CITY, NY 11106
Country:	USA
EPA ID:	NYP004646808
Facility Status:	Not reported
Location Address 1:	35-53 32 STREET
Code:	BP
Location Address 2:	SERVICE BOX # 21737
Total Tanks:	Not reported
Location City:	LONG ISLAND CITY
Location State:	NY
Location Zip:	11106
Location Zip 4:	Not reported

NY MANIFEST:

EPAID:	NYP004646808
Mailing Name:	CON EDISON
Mailing Contact:	TOM TELLING
Mailing Address 1:	4 IRVING PLACE-15TH FLOOR
Mailing Address 2:	Not reported
Mailing City:	NEW YORK
Mailing State:	NY
Mailing Zip:	10003
Mailing Zip 4:	Not reported
Mailing Country:	USA
Mailing Phone:	2124603770

NY MANIFEST:

Document ID:	Not reported
Manifest Status:	Not reported
seq:	Not reported
Year:	Not reported
Trans1 State ID:	NJD003812047
Trans2 State ID:	Not reported
Generator Ship Date:	09/03/2014
Trans1 Recv Date:	09/03/2014
Trans2 Recv Date:	Not reported
TSD Site Recv Date:	09/09/2014
Part A Recv Date:	Not reported
Part B Recv Date:	Not reported
Generator EPA ID:	NYP004646808
Trans1 EPA ID:	Not reported
Trans2 EPA ID:	Not reported
TSDF ID 1:	NJD991291105
TSDF ID 2:	Not reported
Manifest Tracking Number:	002617027GBF
Import Indicator:	N
Export Indicator:	N
Discr Quantity Indicator:	N
Discr Type Indicator:	N
Discr Residue Indicator:	N

CON EDISON (Continued) **S117317284**

Discr Partial Reject Indicator:	N
Discr Full Reject Indicator:	N
Manifest Ref Number:	Not reported
Alt Facility RCRA ID:	Not reported
Alt Facility Sign Date:	Not reported
MGMT Method Type Code:	H110
Waste Code:	Not reported
Waste Code:	Not reported
Waste Code:	Not reported
Waste Code:	Not reported
Waste Code:	Not reported
Waste Code:	Not reported
Quantity:	60
Units:	G - Gallons (liquids only)* (8.3 pounds)
Number of Containers:	1
Container Type:	TT - Cargo tank, tank trucks
Handling Method:	T Chemical, physical, or biological treatment.
Specific Gravity:	1
Waste Code:	D008
Waste Code 1_2:	Not reported
Waste Code 1_3:	Not reported
Waste Code 1_4:	Not reported
Waste Code 1_5:	Not reported
Waste Code 1_6:	Not reported

BC322 **KING-IMAGE TECHNOLOGIES** **RCRA-SQG** **1004762310**
West **33-06 37TH AVE** **FINDS** **NYR000095646**
1/8-1/4 **LONG ISLAND CITY, NY 11101** **ECHO**
0.241 mi. **NY MANIFEST**
1271 ft. **Site 2 of 4 in cluster BC**

Relative: **Lower**
Actual: **33 ft.**

RCRA-SQG:

Date Form Received by Agency:	2007-01-01 00:00:00.0
Handler Name:	KING-IMAGE TECHNOLOGIES
Handler Address:	33-06 37TH AVE
Handler City,State,Zip:	LONG ISLAND CITY, NY 11101
EPA ID:	NYR000095646
Contact Name:	JAMES SANTIAGO
Contact Address:	37TH AVE
Contact City,State,Zip:	LONG ISLAND CITY, NY 11101
Contact Telephone:	718-707-9400
Contact Fax:	Not reported
Contact Email:	Not reported
Contact Title:	Not reported
EPA Region:	02
Land Type:	Not reported
Federal Waste Generator Description:	Small Quantity Generator
Non-Notifier:	Not reported
Biennial Report Cycle:	Not reported
Accessibility:	Not reported
Active Site Indicator:	Handler Activities
State District Owner:	NY
State District:	NYSDEC R2
Mailing Address:	37TH AVE
Mailing City,State,Zip:	LONG ISLAND CITY, NY 11101
Owner Name:	M & L ASSOCIATES
Owner Type:	Private

KING-IMAGE TECHNOLOGIES (Continued) **1004762310**

Operator Name:	M & L ASSOCIATES
Operator Type:	Private
Short-Term Generator Activity:	No
Importer Activity:	No
Mixed Waste Generator:	No
Transporter Activity:	No
Transfer Facility Activity:	No
Recycler Activity with Storage:	No
Small Quantity On-Site Burner Exemption:	No
Smelting Melting and Refining Furnace Exemption:	No
Underground Injection Control:	No
Off-Site Waste Receipt:	No
Universal Waste Indicator:	No
Universal Waste Destination Facility:	No
Federal Universal Waste:	No
Active Site Fed-Reg Treatment Storage and Disposal Facility:	Not reported
Active Site Converter Treatment storage and Disposal Facility:	Not reported
Active Site State-Reg Treatment Storage and Disposal Facility:	Not reported
Active Site State-Reg Handler:	---
Federal Facility Indicator:	Not reported
Hazardous Secondary Material Indicator:	NN
Sub-Part K Indicator:	Not reported
Commercial TSD Indicator:	No
Treatment Storage and Disposal Type:	Not reported
2018 GPRA Permit Baseline:	Not on the Baseline
2018 GPRA Renewals Baseline:	Not on the Baseline
Permit Renewals Workload Universe:	Not reported
Permit Workload Universe:	Not reported
Permit Progress Universe:	Not reported
Post-Closure Workload Universe:	Not reported
Closure Workload Universe:	Not reported
202 GPRA Corrective Action Baseline:	No
Corrective Action Workload Universe:	No
Subject to Corrective Action Universe:	No
Non-TSDFs Where RCRA CA has Been Imposed Universe:	No
TSDFs Potentially Subject to CA Under 3004 (u)/(v) Universe:	No
TSDFs Only Subject to CA under Discretionary Auth Universe:	No
Corrective Action Priority Ranking:	No NCAPS ranking
Environmental Control Indicator:	No
Institutional Control Indicator:	No
Human Exposure Controls Indicator:	N/A
Groundwater Controls Indicator:	N/A
Operating TSDF Universe:	Not reported
Full Enforcement Universe:	Not reported
Significant Non-Complier Universe:	No
Unaddressed Significant Non-Complier Universe:	No
Addressed Significant Non-Complier Universe:	No
Significant Non-Complier With a Compliance Schedule Universe:	No
Financial Assurance Required:	Not reported
Handler Date of Last Change:	2015-04-14 00:00:00.0
Recognized Trader-Importer:	No
Recognized Trader-Exporter:	No
Importer of Spent Lead Acid Batteries:	No
Exporter of Spent Lead Acid Batteries:	No
Recycler Activity Without Storage:	Not reported
Manifest Broker:	Not reported
Sub-Part P Indicator:	No

KING-IMAGE TECHNOLOGIES (Continued) **1004762310**

Hazardous Waste Summary:
Waste Code: D001
Waste Description: IGNITABLE WASTE

Handler - Owner Operator:
Owner/Operator Indicator: Owner
Owner/Operator Name: M & L ASSOCIATES
Legal Status: Private
Date Became Current: Not reported
Date Ended Current: Not reported
Owner/Operator Address: 350 VETERANS BLVD
Owner/Operator City,State,Zip: RUTHERFORD, NJ 07070
Owner/Operator Telephone: 201-804-8700
Owner/Operator Telephone Ext: Not reported
Owner/Operator Fax: Not reported
Owner/Operator Email: Not reported

Owner/Operator Indicator: Owner
Owner/Operator Name: M & L ASSOCIATES
Legal Status: Private
Date Became Current: 2001-01-01 00:00:00.
Date Ended Current: Not reported
Owner/Operator Address: 350 VETERANS BLVD
Owner/Operator City,State,Zip: RUTHERFORD, NJ 07070
Owner/Operator Telephone: 201-804-8700
Owner/Operator Telephone Ext: Not reported
Owner/Operator Fax: Not reported
Owner/Operator Email: Not reported

Owner/Operator Indicator: Operator
Owner/Operator Name: M & L ASSOCIATES
Legal Status: Private
Date Became Current: 2001-01-01 00:00:00.
Date Ended Current: Not reported
Owner/Operator Address: 350 VETERANS BLVD
Owner/Operator City,State,Zip: RUTHERFORD, NJ 07070
Owner/Operator Telephone: 201-804-8700
Owner/Operator Telephone Ext: Not reported
Owner/Operator Fax: Not reported
Owner/Operator Email: Not reported

Historic Generators:
Receive Date: 2006-01-01 00:00:00.0
Handler Name: KING-IMAGE TECHNOLOGIES
Federal Waste Generator Description: Conditionally Exempt Small Quantity Generator
State District Owner: NY
Large Quantity Handler of Universal Waste: No
Recognized Trader Importer: No
Recognized Trader Exporter: No
Spent Lead Acid Battery Importer: No
Spent Lead Acid Battery Exporter: No
Current Record: No
Non Storage Recycler Activity: Not reported
Electronic Manifest Broker: Not reported

Receive Date: 2007-01-01 00:00:00.0

KING-IMAGE TECHNOLOGIES (Continued) **1004762310**

Handler Name: KING-IMAGE TECHNOLOGIES
Federal Waste Generator Description: Small Quantity Generator
State District Owner: NY
Large Quantity Handler of Universal Waste: No
Recognized Trader Importer: No
Recognized Trader Exporter: No
Spent Lead Acid Battery Importer: No
Spent Lead Acid Battery Exporter: No
Current Record: Yes
Non Storage Recycler Activity: Not reported
Electronic Manifest Broker: Not reported

Receive Date: 2001-03-27 00:00:00.0
Handler Name: KING-IMAGE TECHNOLOGIES
Federal Waste Generator Description: Small Quantity Generator
State District Owner: NY
Large Quantity Handler of Universal Waste: No
Recognized Trader Importer: No
Recognized Trader Exporter: No
Spent Lead Acid Battery Importer: No
Spent Lead Acid Battery Exporter: No
Current Record: No
Non Storage Recycler Activity: Not reported
Electronic Manifest Broker: Not reported

List of NAICS Codes and Descriptions:
NAICS Codes: No NAICS Codes Found

Facility Has Received Notices of Violations:
Violations: No Violations Found

Evaluation Action Summary:
Evaluations: No Evaluations Found

FINDS:
Registry ID: 110004568030

Click Here:

Environmental Interest/Information System:
RCRAInfo is a national information system that supports the Resource Conservation and Recovery Act (RCRA) program through the tracking of events and activities related to facilities that generate, transport, and treat, store, or dispose of hazardous waste. RCRAInfo allows RCRA program staff to track the notification, permit, compliance, and corrective action activities required under RCRA.

Click this hyperlink while viewing on your computer to access additional FINDS: detail in the EDR Site Report.

ECHO:
Envid: 1004762310
Registry ID: 110004568030
DFR URL: http://echo.epa.gov/detailed-facility-report?fid=110004568030
Name: KING-IMAGE TECHNOLOGIES

KING-IMAGE TECHNOLOGIES (Continued) **1004762310**

Address:	33-06 37TH AVE
City,State,Zip:	LONG ISLAND CITY, NY 11101

NY MANIFEST:

Name:	KING GRAPHICS
Address:	33-06 37TH AVE
City,State,Zip:	LONG ISLAND CITY, NY 11101
Country:	USA
EPA ID:	NYR000095646
Facility Status:	Not reported
Location Address 1:	33-06 37TH AVE
Code:	BP
Location Address 2:	Not reported
Total Tanks:	Not reported
Location City:	QUEENS
Location State:	NY
Location Zip:	11101
Location Zip 4:	Not reported

NY MANIFEST:

EPAID:	NYR000095646
Mailing Name:	KING GRAPHICS
Mailing Contact:	JAIME SANTIANO
Mailing Address 1:	33-06 37TH AVE
Mailing Address 2:	Not reported
Mailing City:	LONG ISLAND CITY
Mailing State:	NY
Mailing Zip:	11101
Mailing Zip 4:	Not reported
Mailing Country:	USA
Mailing Phone:	7187079400

NY MANIFEST:

Document ID:	Not reported
Manifest Status:	Not reported
seq:	Not reported
Year:	Not reported
Trans1 State ID:	TXR000050930
Trans2 State ID:	NJD971629976
Generator Ship Date:	03/10/2006
Trans1 Recv Date:	03/10/2006
Trans2 Recv Date:	03/20/2006
TSD Site Recv Date:	03/21/2006
Part A Recv Date:	Not reported
Part B Recv Date:	Not reported
Generator EPA ID:	NYR000095646
Trans1 EPA ID:	Not reported
Trans2 EPA ID:	Not reported
TSDF ID 1:	KYD053348108
TSDF ID 2:	Not reported
Manifest Tracking Number:	NYC7761453
Import Indicator:	N
Export Indicator:	N
Discr Quantity Indicator:	N
Discr Type Indicator:	N
Discr Residue Indicator:	N
Discr Partial Reject Indicator:	N

KING-IMAGE TECHNOLOGIES (Continued) **1004762310**

Discr Full Reject Indicator:	N
Manifest Ref Number:	Not reported
Alt Facility RCRA ID:	Not reported
Alt Facility Sign Date:	Not reported
MGMT Method Type Code:	Not reported
Waste Code:	Not reported
Waste Code:	Not reported
Waste Code:	Not reported
Waste Code:	Not reported
Waste Code:	Not reported
Waste Code:	Not reported
Quantity:	700
Units:	P - Pounds
Number of Containers:	2
Container Type:	DM - Metal drums, barrels
Handling Method:	B Incineration, heat recovery, burning.
Specific Gravity:	1
Waste Code:	D001
Waste Code 1_2:	Not reported
Waste Code 1_3:	Not reported
Waste Code 1_4:	Not reported
Waste Code 1_5:	Not reported
Waste Code 1_6:	Not reported

---

323 **CON EDISON** **NY MANIFEST** **S117316543**
NE **F/O 3232 42 ST** **N/A**
1/8-1/4 **QUEENS, NY 11103**
0.241 mi.
1273 ft.

Relative: **Higher**

Actual: **50 ft.**

NY MANIFEST:

Name:	CON EDISON
Address:	F/O 3232 42 ST
City,State,Zip:	QUEENS, NY 11103
Country:	USA
EPA ID:	NYP004638144
Facility Status:	Not reported
Location Address 1:	F/O 3232 42 ST
Code:	BP
Location Address 2:	SB 41259
Total Tanks:	Not reported
Location City:	QUEENS
Location State:	NY
Location Zip:	11103
Location Zip 4:	Not reported

NY MANIFEST:

EPAID:	NYP004638144
Mailing Name:	CON EDISON
Mailing Contact:	TOM TEELING
Mailing Address 1:	4 IRVING PLACE - 15TH FLOOR
Mailing Address 2:	Not reported
Mailing City:	NEW YORK
Mailing State:	NY
Mailing Zip:	10003
Mailing Zip 4:	Not reported
Mailing Country:	USA

CON EDISON (Continued) **S117316543**

Mailing Phone: Not reported

NY MANIFEST:

Document ID:	Not reported
Manifest Status:	Not reported
seq:	Not reported
Year:	Not reported
Trans1 State ID:	NJD003812047
Trans2 State ID:	Not reported
Generator Ship Date:	08/25/2014
Trans1 Recv Date:	08/25/2014
Trans2 Recv Date:	Not reported
TSD Site Recv Date:	09/04/2014
Part A Recv Date:	Not reported
Part B Recv Date:	Not reported
Generator EPA ID:	NYP004638144
Trans1 EPA ID:	Not reported
Trans2 EPA ID:	Not reported
TSDF ID 1:	NJD991291105
TSDF ID 2:	Not reported
Manifest Tracking Number:	002616730GBF
Import Indicator:	N
Export Indicator:	N
Discr Quantity Indicator:	N
Discr Type Indicator:	N
Discr Residue Indicator:	N
Discr Partial Reject Indicator:	N
Discr Full Reject Indicator:	N
Manifest Ref Number:	Not reported
Alt Facility RCRA ID:	Not reported
Alt Facility Sign Date:	Not reported
MGMT Method Type Code:	H110
Waste Code:	Not reported
Waste Code:	Not reported
Waste Code:	Not reported
Waste Code:	Not reported
Waste Code:	Not reported
Waste Code:	Not reported
Quantity:	50
Units:	G - Gallons (liquids only)* (8.3 pounds)
Number of Containers:	1
Container Type:	TT - Cargo tank, tank trucks
Handling Method:	T Chemical, physical, or biological treatment.
Specific Gravity:	1
Waste Code:	D008
Waste Code 1_2:	Not reported
Waste Code 1_3:	Not reported
Waste Code 1_4:	Not reported
Waste Code 1_5:	Not reported
Waste Code 1_6:	Not reported

BA324 **CON EDISON** **NJ MANIFEST** **S120678141**
NW **32-01 35TH AVE** **N/A**
1/8-1/4 **QUEENS, NY 11106**
0.242 mi.
1278 ft. **Site 2 of 2 in cluster BA**

Relative:
Higher

Actual:
47 ft.

NJ MANIFEST:

EPA Id:	NYP004879270
Mail Address:	IRVING PL 15TH FL NE
Mail City/State/Zip:	NEW YORK, NY 10003
Facility Phone:	Not reported
Emergency Phone:	Not reported
Contact:	THOMAS TEELING
Comments:	Not reported
SIC Code:	Not reported
County:	NY081
Municipal:	Not reported
Previous EPA Id:	Not reported
Gen Flag:	Not reported
Trans Flag:	Not reported
TSDF Flag:	Not reported
Name Change:	Not reported
Date Change:	Not reported

Manifest:

Manifest Number:	015320344JJK
EPA ID:	NYP004879270
Date Shipped:	12/14/2015
TSDF EPA ID:	NJD002200046
Transporter EPA ID:	NJ0000027193
Transporter 2 EPA ID:	Not reported
Transporter 3 EPA ID:	Not reported
Transporter 4 EPA ID:	Not reported
Transporter 5 EPA ID:	Not reported
Transporter 6 EPA ID:	Not reported
Transporter 7 EPA ID:	Not reported
Transporter 8 EPA ID:	Not reported
Transporter 9 EPA ID:	Not reported
Transporter 10 EPA ID:	Not reported
Date Trans1 Transported Waste:	Not reported
Date Trans2 Transported Waste:	Not reported
Date Trans3 Transported Waste:	Not reported
Date Trans4 Transported Waste:	Not reported
Date Trans5 Transported Waste:	Not reported
Date Trans6 Transported Waste:	Not reported
Date Trans7 Transported Waste:	Not reported
Date Trans8 Transported Waste:	Not reported
Date Trans9 Transported Waste:	Not reported
Date Trans10 Transported Waste:	Not reported
Date TSDF Received Waste:	Not reported
TSDF EPA Facility Name:	Not reported
QTY Units:	Not reported
Transporter SEQ ID:	Not reported
Transporter-1 Date:	Not reported
Waste SEQ ID:	Not reported
Waste Type Code 2:	Not reported
Waste Type Code 3:	Not reported
Waste Type Code 4:	Not reported
Waste Type Code 5:	Not reported
Waste Type Code 6:	Not reported

CON EDISON (Continued) **S120678141**

Date Accepted:	Not reported
Manifest Discrepancy Type:	Not reported
Data Entry Number:	Not reported
Was Load Rejected:	NEW YORK, NY 10003
Reason Load Was Rejected:	Not reported

BG325 **CON EDISON** **NY MANIFEST** **S117538390**
NNW **32-64 34 ST** **N/A**
1/8-1/4 **LONG ISLAND CITY, NY 11106**
0.243 mi.
1283 ft. **Site 5 of 5 in cluster BG**

Relative:
Lower

Actual:
39 ft.

NY MANIFEST:

Name:	CON EDISON
Address:	32-64 34 ST
City,State,Zip:	LONG ISLAND CITY, NY 11106
Country:	USA
EPA ID:	NYP004710638
Facility Status:	Not reported
Location Address 1:	32-64 34 ST
Code:	BP
Location Address 2:	SB68471
Total Tanks:	Not reported
Location City:	LONG ISLAND CITY
Location State:	NY
Location Zip:	11106
Location Zip 4:	Not reported

NY MANIFEST:

EPAID:	NYP004710638
Mailing Name:	CON EDISON
Mailing Contact:	CON EDISON
Mailing Address 1:	4 IRVING PL
Mailing Address 2:	15TH FL
Mailing City:	NEW YORK
Mailing State:	NY
Mailing Zip:	10003
Mailing Zip 4:	Not reported
Mailing Country:	USA
Mailing Phone:	Not reported

NY MANIFEST:

Document ID:	Not reported
Manifest Status:	Not reported
seq:	Not reported
Year:	Not reported
Trans1 State ID:	NJD003812047
Trans2 State ID:	NJD003812047
Generator Ship Date:	12/29/2014
Trans1 Recv Date:	12/29/2014
Trans2 Recv Date:	01/05/2015
TSD Site Recv Date:	01/05/2015
Part A Recv Date:	Not reported
Part B Recv Date:	Not reported
Generator EPA ID:	NYP004710638
Trans1 EPA ID:	Not reported

CON EDISON (Continued) **S117538390**

Trans2 EPA ID:	Not reported
TSDF ID 1:	NJD991291105
TSDF ID 2:	Not reported
Manifest Tracking Number:	002620114GBF
Import Indicator:	N
Export Indicator:	N
Discr Quantity Indicator:	N
Discr Type Indicator:	N
Discr Residue Indicator:	N
Discr Partial Reject Indicator:	N
Discr Full Reject Indicator:	N
Manifest Ref Number:	Not reported
Alt Facility RCRA ID:	Not reported
Alt Facility Sign Date:	Not reported
MGMT Method Type Code:	H110
Waste Code:	Not reported
Waste Code:	Not reported
Waste Code:	Not reported
Waste Code:	Not reported
Waste Code:	Not reported
Waste Code:	Not reported
Quantity:	50
Units:	G - Gallons (liquids only)* (8.3 pounds)
Number of Containers:	1
Container Type:	TT - Cargo tank, tank trucks
Handling Method:	T Chemical, physical, or biological treatment.
Specific Gravity:	1
Waste Code:	D008
Waste Code 1_2:	Not reported
Waste Code 1_3:	Not reported
Waste Code 1_4:	Not reported
Waste Code 1_5:	Not reported
Waste Code 1_6:	Not reported

BF326 **RESIDENCE** **NY Spills** **S104651910**
NNW **32-53 34TH STREET** **N/A**
1/8-1/4 **QUEENS, NY**
0.244 mi.
1286 ft. **Site 2 of 3 in cluster BF**

Relative: **Higher**

Actual: **42 ft.**

SPILLS:

Name:	RESIDENCE
Address:	32-53 34TH STREETS
City,State,Zip:	QUEENS, NY
Spill Number/Closed Date:	0000471 / 2003-02-25
Facility ID:	0000471
Facility Type:	ER
DER Facility ID:	115617
Site ID:	134552
DEC Region:	2
Spill Cause:	Other
Spill Class:	C4
SWIS:	4101
Spill Date:	2000-04-12
Investigator:	UNASSIGNED
Referred To:	Not reported
Reported to Dept:	2000-04-12

RESIDENCE (Continued) **S104651910**

CID:	389
Water Affected:	Not reported
Spill Source:	Passenger Vehicle
Spill Notifier:	Other
Cleanup Ceased:	Not reported
Cleanup Meets Std:	False
Last Inspection:	Not reported
Recommended Penalty:	False
UST Trust:	False
Remediation Phase:	0
Date Entered In Computer:	2000-04-12
Spill Record Last Update:	2003-02-25
Spiller Name:	OTTOMANELI
Spiller Company:	RESIDENCE
Spiller Address:	32-53 34TH STREET
Spiller Company:	001
Contact Name:	CALLER
DEC Memo:	"Prior to Sept, 2004 data translation this spill Lead_DEC Field was 02/25/2003- Closed Due To The Nature / Extent Of The Spill Report"
Remarks:	"caller reporting a 3rd party spill of oil leaking from a private vehicle caller is unsure where it is leaking from the vehicle no clean up was preformed and no callback is necessary"

All Materials:

Site ID:	134552
Operable Unit ID:	822147
Operable Unit:	01
Material ID:	288719
Material Code:	0015
Material Name:	motor oil
Case No.:	Not reported
Material FA:	Petroleum
Quantity:	.00
Units:	G
Recovered:	.00
Oxygenate:	Not reported

Name:	RESIDENCE
Address:	32-53 34TH STREET
City,State,Zip:	QUEENS, NY
Spill Number/Closed Date:	0000700 / 2003-04-21
Facility ID:	0000700
Facility Type:	ER
DER Facility ID:	206989
Site ID:	252678
DEC Region:	2
Spill Cause:	Equipment Failure
Spill Class:	C4
SWIS:	4101
Spill Date:	2000-04-18
Investigator:	SMSANGES
Referred To:	Not reported
Reported to Dept:	2000-04-18
CID:	389
Water Affected:	Not reported
Spill Source:	Passenger Vehicle
Spill Notifier:	Citizen

RESIDENCE (Continued) **S104651910**

Cleanup Ceased:	Not reported
Cleanup Meets Std:	False
Last Inspection:	Not reported
Recommended Penalty:	False
UST Trust:	False
Remediation Phase:	0
Date Entered In Computer:	2000-04-18
Spill Record Last Update:	2006-12-29
Spiller Name:	Not reported
Spiller Company:	FRAN CASSO
Spiller Address:	3253 34TH STREET
Spiller Company:	001
Contact Name:	CALLER
DEC Memo:	"Prior to Sept, 2004 data translation this spill Lead_DEC Field was SANGESLAND "
Remarks:	"CALLER REPORTING A SPILL OF MATERIAL FROM A LEAKY HOSE ON A VEHICLE NO CLEAN UP HAS BEEN DONE AND A CALLBACK CAN BE GIVEN FOR MORE INFO"

All Materials:

Site ID:	252678
Operable Unit ID:	822428
Operable Unit:	01
Material ID:	288939
Material Code:	0015
Material Name:	motor oil
Case No.:	Not reported
Material FA:	Petroleum
Quantity:	.00
Units:	G
Recovered:	.00
Oxygenate:	Not reported

BJ327 **CON EDISON SERVICE BOX: 2041** **RCRA NonGen / NLR** **1016970844**
NNE **32-29 STEINWAY ST** **NY MANIFEST** **NYP004445730**
1/8-1/4 **ASTORIA, NY 11103**
0.244 mi.
1289 ft. **Site 1 of 2 in cluster BJ**

Relative:
Higher

Actual:
49 ft.

RCRA NonGen / NLR:

Date Form Received by Agency:	2014-03-19 00:00:00.0
Handler Name:	CON EDISON SERVICE BOX: 2041
Handler Address:	32-29 STEINWAY ST
Handler City,State,Zip:	ASTORIA, NY 11103
EPA ID:	NYP004445730
Contact Name:	THOMAS TEELING
Contact Address:	Not reported
Contact City,State,Zip:	Not reported
Contact Telephone:	212-460-3770
Contact Fax:	Not reported
Contact Email:	Not reported
Contact Title:	SENIOR SCIENTIST
EPA Region:	02
Land Type:	Private
Federal Waste Generator Description:	Not a generator, verified
Non-Notifier:	Not reported
Biennial Report Cycle:	Not reported
Accessibility:	Not reported

CON EDISON SERVICE BOX: 2041 (Continued) **1016970844**

Active Site Indicator:	Not reported
State District Owner:	NY
State District:	NYSDEC R2
Mailing Address:	IRVING PL, 15TH FL NE
Mailing City,State,Zip:	NEW YORK, NY 10003
Owner Name:	Not reported
Owner Type:	Not reported
Operator Name:	Not reported
Operator Type:	Not reported
Short-Term Generator Activity:	No
Importer Activity:	No
Mixed Waste Generator:	No
Transporter Activity:	No
Transfer Facility Activity:	No
Recycler Activity with Storage:	No
Small Quantity On-Site Burner Exemption:	No
Smelting Melting and Refining Furnace Exemption:	No
Underground Injection Control:	No
Off-Site Waste Receipt:	No
Universal Waste Indicator:	No
Universal Waste Destination Facility:	No
Federal Universal Waste:	No
Active Site Fed-Reg Treatment Storage and Disposal Facility:	Not reported
Active Site Converter Treatment storage and Disposal Facility:	Not reported
Active Site State-Reg Treatment Storage and Disposal Facility:	Not reported
Active Site State-Reg Handler:	---
Federal Facility Indicator:	Not reported
Hazardous Secondary Material Indicator:	NN
Sub-Part K Indicator:	Not reported
Commercial TSD Indicator:	No
Treatment Storage and Disposal Type:	Not reported
2018 GPRA Permit Baseline:	Not on the Baseline
2018 GPRA Renewals Baseline:	Not on the Baseline
Permit Renewals Workload Universe:	Not reported
Permit Workload Universe:	Not reported
Permit Progress Universe:	Not reported
Post-Closure Workload Universe:	Not reported
Closure Workload Universe:	Not reported
202 GPRA Corrective Action Baseline:	No
Corrective Action Workload Universe:	No
Subject to Corrective Action Universe:	No
Non-TSDFs Where RCRA CA has Been Imposed Universe:	No
TSDFs Potentially Subject to CA Under 3004 (u)/(v) Universe:	No
TSDFs Only Subject to CA under Discretionary Auth Universe:	No
Corrective Action Priority Ranking:	No NCAPS ranking
Environmental Control Indicator:	No
Institutional Control Indicator:	No
Human Exposure Controls Indicator:	N/A
Groundwater Controls Indicator:	N/A
Operating TSDF Universe:	Not reported
Full Enforcement Universe:	Not reported
Significant Non-Complier Universe:	No
Unaddressed Significant Non-Complier Universe:	No
Addressed Significant Non-Complier Universe:	No
Significant Non-Complier With a Compliance Schedule Universe:	No
Financial Assurance Required:	Not reported
Handler Date of Last Change:	2014-10-14 12:33:48.0

CON EDISON SERVICE BOX: 2041 (Continued) **1016970844**

Recognized Trader-Importer:	No
Recognized Trader-Exporter:	No
Importer of Spent Lead Acid Batteries:	No
Exporter of Spent Lead Acid Batteries:	No
Recycler Activity Without Storage:	Not reported
Manifest Broker:	Not reported
Sub-Part P Indicator:	No

Historic Generators:

Receive Date:	2014-02-19 00:00:00.0
Handler Name: CON EDISON SERVICE BOX:	2041
Federal Waste Generator Description:	Conditionally Exempt Small Quantity Generator
State District Owner:	NY
Large Quantity Handler of Universal Waste:	No
Recognized Trader Importer:	No
Recognized Trader Exporter:	No
Spent Lead Acid Battery Importer:	No
Spent Lead Acid Battery Exporter:	No
Current Record:	No
Non Storage Recycler Activity:	Not reported
Electronic Manifest Broker:	Not reported

Receive Date:	2014-03-19 00:00:00.0
Handler Name: CON EDISON SERVICE BOX:	2041
Federal Waste Generator Description:	Not a generator, verified
State District Owner:	NY
Large Quantity Handler of Universal Waste:	No
Recognized Trader Importer:	No
Recognized Trader Exporter:	No
Spent Lead Acid Battery Importer:	No
Spent Lead Acid Battery Exporter:	No
Current Record:	Yes
Non Storage Recycler Activity:	Not reported
Electronic Manifest Broker:	Not reported

List of NAICS Codes and Descriptions:

NAICS Codes:	No NAICS Codes Found

Facility Has Received Notices of Violations:

Violations:	No Violations Found

Evaluation Action Summary:

Evaluations:	No Evaluations Found

NY MANIFEST:

Name:	CON EDISON
Address:	32-29 STEINWAY ST
City,State,Zip:	ASTORIA, NY 11103
Country:	USA
EPA ID:	NYP004445730
Facility Status:	Not reported
Location Address 1:	FRONT OF 32-29 STEINWAY ST
Code:	BP

CON EDISON SERVICE BOX: 2041 (Continued) **1016970844**

Location Address 2:	SB2041
Total Tanks:	Not reported
Location City:	QUEENS
Location State:	NY
Location Zip:	11103
Location Zip 4:	Not reported

NY MANIFEST:

EPAID:	NYP004445730
Mailing Name:	CON EDISON
Mailing Contact:	CON EDISON
Mailing Address 1:	4 IRVING PLACE
Mailing Address 2:	15TH FL
Mailing City:	NEW YORK
Mailing State:	NY
Mailing Zip:	10003
Mailing Zip 4:	Not reported
Mailing Country:	USA
Mailing Phone:	Not reported

NY MANIFEST:

Document ID:	Not reported
Manifest Status:	Not reported
seq:	Not reported
Year:	Not reported
Trans1 State ID:	NJD003812047
Trans2 State ID:	Not reported
Generator Ship Date:	02/19/2014
Trans1 Recv Date:	02/19/2014
Trans2 Recv Date:	Not reported
TSD Site Recv Date:	02/24/2014
Part A Recv Date:	Not reported
Part B Recv Date:	Not reported
Generator EPA ID:	NYP004445730
Trans1 EPA ID:	Not reported
Trans2 EPA ID:	Not reported
TSDF ID 1:	NJD991291105
TSDF ID 2:	Not reported
Manifest Tracking Number:	002219798GBF
Import Indicator:	N
Export Indicator:	N
Discr Quantity Indicator:	N
Discr Type Indicator:	N
Discr Residue Indicator:	N
Discr Partial Reject Indicator:	N
Discr Full Reject Indicator:	N
Manifest Ref Number:	Not reported
Alt Facility RCRA ID:	Not reported
Alt Facility Sign Date:	Not reported
MGMT Method Type Code:	H110
Waste Code:	Not reported
Waste Code:	Not reported
Waste Code:	Not reported
Waste Code:	Not reported
Waste Code:	Not reported
Waste Code:	Not reported
Quantity:	80

CON EDISON SERVICE BOX: 2041 (Continued) **1016970844**

Units:	G - Gallons (liquids only)* (8.3 pounds)
Number of Containers:	1
Container Type:	TT - Cargo tank, tank trucks
Handling Method:	T Chemical, physical, or biological treatment.
Specific Gravity:	1
Waste Code:	D008
Waste Code 1_2:	Not reported
Waste Code 1_3:	Not reported
Waste Code 1_4:	Not reported
Waste Code 1_5:	Not reported
Waste Code 1_6:	Not reported

BK328 **37-14 34TH ST** **NY Spills** **S104495502**
West **37-14 34TH STREET** **N/A**
1/8-1/4 **LONG ISLAND CITY, NY**
0.244 mi.
1289 ft. **Site 1 of 5 in cluster BK**

Relative: **Lower**

Actual: **32 ft.**

SPILLS:

Name:	37-14 34TH ST
Address:	37-14 34TH STREET
City,State,Zip:	LONG ISLAND CITY, NY
Spill Number/Closed Date:	9304387 / 1994-03-08
Facility ID:	9304387
Facility Type:	ER
DER Facility ID:	135960
Site ID:	161042
DEC Region:	2
Spill Cause:	Equipment Failure
Spill Class:	Not reported
SWIS:	4101
Spill Date:	1993-07-08
Investigator:	SMSANGES
Referred To:	Not reported
Reported to Dept:	1993-07-08
CID:	Not reported
Water Affected:	Not reported
Spill Source:	Commercial/Industrial
Spill Notifier:	Other
Cleanup Ceased:	1994-03-08
Cleanup Meets Std:	True
Last Inspection:	Not reported
Recommended Penalty:	False
UST Trust:	False
Remediation Phase:	0
Date Entered In Computer:	1993-07-13
Spill Record Last Update:	2001-03-15
Spiller Name:	Not reported
Spiller Company:	PAUL SCHWINDT
Spiller Address:	2 CENTER HILL
Spiller Company:	001
Contact Name:	Not reported
DEC Memo:	"Prior to Sept, 2004 data translation this spill Lead_DEC Field was SANGESLAND 03/15/01 reassigned from Comissa to Sangesland"
Remarks:	"SAMPLE W.CARE TAKEN AND LAB. TESTED IN TANK PULL AND SHOWED T.P.H.C. LOUDS ABOVE NONDIRECT - SOIL BORINGS - WILL PROCED AND ADDITION SOIL BORINGS - 1000 GAL. TANK."

37-14 34TH ST (Continued) **S104495502**

All Materials:

Site ID:	161042
Operable Unit ID:	982806
Operable Unit:	01
Material ID:	397893
Material Code:	0001A
Material Name:	#2 fuel oil
Case No.:	Not reported
Material FA:	Petroleum
Quantity:	.00
Units:	L
Recovered:	.00
Oxygenate:	Not reported

BC329 **UNDER TRAIN TRESSEL** **NY Spills** **S108296666**
West **33RD & 37TH AVE** **N/A**
1/8-1/4 **QUEENS, NY**
0.246 mi.
1300 ft. **Site 3 of 4 in cluster BC**

Relative: **Lower**

Actual: **35 ft.**

SPILLS:

Name:	UNDER TRAIN TRESSEL
Address:	33RD & 37TH AVE
City,State,Zip:	QUEENS, NY
Spill Number/Closed Date:	0610283 / 2006-12-11
Facility ID:	0610283
Facility Type:	ER
DER Facility ID:	324344
Site ID:	374680
DEC Region:	2
Spill Cause:	Abandoned Drums
Spill Class:	C4
SWIS:	4101
Spill Date:	2006-12-11
Investigator:	SMSANGES
Referred To:	Not reported
Reported to Dept:	2006-12-11
CID:	444
Water Affected:	Not reported
Spill Source:	Institutional, Educational, Gov., Other
Spill Notifier:	Fire Department
Cleanup Ceased:	Not reported
Cleanup Meets Std:	False
Last Inspection:	Not reported
Recommended Penalty:	Not reported
UST Trust:	Not reported
Remediation Phase:	0
Date Entered In Computer:	2006-12-11
Spill Record Last Update:	2006-12-11
Spiller Name:	HAZMAT - MEADOWS
Spiller Company:	UNDER TRAIN TRESSEL
Spiller Address:	33RD & 37TH AVE
Spiller Company:	001
Contact Name:	HAZMAT - MEADOWS
DEC Memo:	"Sangesland forwarded to city DEP to inspect. Material was identified as Diesel - recalled into system #0610296 will be added to next drum

UNDER TRAIN TRESSEL (Continued) **S108296666**

run."
Remarks: "ON SIDEWALK AND IS MARKED THE FIRE DEPT OVERSTOCKED IT IN A 55 GALLON DRUM AND NEEDS TO BE PICKED UP"

All Materials:
Site ID: 374680
Operable Unit ID: 1132345
Operable Unit: 01
Material ID: 2122088
Material Code: 0009
Material Name: gasoline
Case No.: Not reported
Material FA: Petroleum
Quantity: .00
Units: G
Recovered: .00
Oxygenate: Not reported

BK330 **37-18 34TH STREET** **NY LTANKS** **S100494705**
West **37-18 34TH STREET** **N/A**
1/8-1/4 **LONG ISLAND CITY, NY**
0.248 mi.
1308 ft. **Site 2 of 5 in cluster BK**

Relative: **Lower**
Actual: **31 ft.**

LTANKS:
Name: 37-18 34TH STREET
Address: 37-18 34TH STREET
City,State,Zip: LONG ISLAND CITY, NY
Spill Number/Closed Date: 9212419 / 1994-03-08
Facility ID: 9212419
Site ID: 238012
Spill Date: 1993-02-02
Spill Cause: Tank Test Failure
Spill Source: Commercial/Industrial
Spill Class: C4
Cleanup Ceased: 1994-03-08
SWIS: 4101
Investigator: BATTISTA
Referred To: Not reported
Reported to Dept: 1993-02-02
CID: Not reported
Water Affected: Not reported
Spill Notifier: Tank Tester
Last Inspection: Not reported
Recommended Penalty: False
Meets Standard: True
UST Involvement: False
Remediation Phase: 0
Date Entered In Computer: 1993-02-03
Spill Record Last Update: 1994-05-09
Spiller Name: Not reported
Spiller Company: DR.RON BRADY
Spiller Address: 41-15 27TH STREET
Spiller County: 001
Spiller Contact: Not reported
Spiller Phone: Not reported
Spiller Extention: Not reported

37-18 34TH STREET (Continued) **S100494705**

DEC Region: 2
DER Facility ID: 196029
DEC Memo: ""
Remarks: "NO ACTION YET DETERMINED"

All TTF:
Facility ID: 9212419
Spill Number: 9212419
Spill Tank Test: 1541126
Site ID: 238012
Tank Number: Not reported
Tank Size: 0
Material: 0001
EPA UST: Not reported
UST: Not reported
Cause: Not reported
Source: Not reported
Test Method: 00
Test Method 2: Unknown
Leak Rate: .00
Gross Fail: Not reported
Modified By: Spills
Last Modified Date: Not reported

All Materials:
Site ID: 238012
Operable Unit ID: 976910
Operable Unit: 01
Material ID: 402273
Material Code: 0001A
Material Name: #2 fuel oil
Case No.: Not reported
Material FA: Petroleum
Quantity: -1.00
Units: Not reported
Recovered: .00
Oxygenate: Not reported

BF331 **32-51 34TH ST** **NY LTANKS** **S106869195**
NNW **32-51 34TH ST** **N/A**
1/8-1/4 **ASTORIA, NY**
0.248 mi.
1308 ft. **Site 3 of 3 in cluster BF**

Relative:
Higher

Actual:
42 ft.

LTANKS:
Name: 32-51 34TH ST
Address: 32-51 34TH ST
City,State,Zip: ASTORIA, NY
Spill Number/Closed Date: 0500764 / 2005-12-16
Facility ID: 0500764
Site ID: 343822
Spill Date: 2005-04-18
Spill Cause: Tank Overfill
Spill Source: Private Dwelling
Spill Class: C4
Cleanup Ceased: Not reported
SWIS: 4101

32-51 34TH ST (Continued) **S106869195**

Investigator:	LJALDEN
Referred To:	Not reported
Reported to Dept:	2005-04-18
CID:	64
Water Affected:	Not reported
Spill Notifier:	Citizen
Last Inspection:	Not reported
Recommended Penalty:	Not reported
Meets Standard:	False
UST Involvement:	Not reported
Remediation Phase:	0
Date Entered In Computer:	2005-04-19
Spill Record Last Update:	2005-12-16
Spiller Name:	Not reported
Spiller Company:	PETRO
Spiller Address:	Not reported
Spiller County:	001
Spiller Contact:	EDIN DERVISEVIC
Spiller Phone:	(718) 278-8750
Spiller Extention:	Not reported
DEC Region:	2
DER Facility ID:	290422
DEC Memo:	"4/19/05 Tipple updating////Petro in process of cleaning spill. 12/1/05 L. Alden - Called Petro and spoke with Sarah. She reported that the spill had been cleaned, but would have a supervisor get back to me with a follow-up report. 12/15/05 L. Alden - Gail from Petro called. Spill occurred around the tank gauge. They spread Speedy-Dry and Dryzol (?) and cleaned up the spill. Close spill 12/16/05"
Remarks:	"Dirt basement floor. Petro is on scene cleaning up spill. Caller is estimating approx a few gallons had been spilled."

All Materials:

Site ID:	343822
Operable Unit ID:	1102501
Operable Unit:	01
Material ID:	582719
Material Code:	0001A
Material Name:	#2 fuel oil
Case No.:	Not reported
Material FA:	Petroleum
Quantity:	Not reported
Units:	G
Recovered:	Not reported
Oxygenate:	Not reported

BJ332 **SEAMAN'S FURNITURE SR** **NY Spills** **S103571839**
NNE **32-27 STEINWAY ST** **N/A**
1/4-1/2 **QUEENS, NY**
0.255 mi.
1349 ft. **Site 2 of 2 in cluster BJ**

Relative: **Higher**

Actual: **50 ft.**

SPILLS:

Name:	SEAMAN'S FURNITURE SR
Address:	32-27 STEINWAY ST
City,State,Zip:	QUEENS, NY
Spill Number/Closed Date:	9713846 / 1998-12-31
Facility ID:	9713846

SEAMAN'S FURNITURE SR (Continued) **S103571839**

Facility Type:	ER
DER Facility ID:	231184
Site ID:	285099
DEC Region:	2
Spill Cause:	Other
Spill Class:	B3
SWIS:	4101
Spill Date:	1998-03-14
Investigator:	MMMULQUE
Referred To:	Not reported
Reported to Dept:	1998-03-14
CID:	370
Water Affected:	Not reported
Spill Source:	Commercial Vehicle
Spill Notifier:	Fire Department
Cleanup Ceased:	Not reported
Cleanup Meets Std:	False
Last Inspection:	Not reported
Recommended Penalty:	False
UST Trust:	False
Remediation Phase:	0
Date Entered In Computer:	1998-03-14
Spill Record Last Update:	1999-03-08
Spiller Name:	GEORGE PASTOR
Spiller Company:	PETRO, INC.
Spiller Address:	Not reported
Spiller Company:	001
Contact Name:	ABOVE CALLER
DEC Memo:	"Prior to Sept, 2004 data translation this spill Lead_DEC Field was MULQUEEN PETRO DRIVER HOOKED UP TO WRONG BLDG AND DELIVERED FUEL TO EXISTING FILL & VENT PIPE - BUT NO TANK. SEAMAN'S INVENTORY ON LOWER LEVEL DAMAGED AND PETROLEUM ODOR THROUGHOUT ENTIRE SHOWROOM. SEAMAN'S PROVIDED TRACTOR TRAILER'S TO MOVE DAMAGED INVENTORY OUT. PETRO HIRED MEG FOR CLEANUP. PART OF BASEMENT SLAB EXCAVATED TO REMOVE OIL. NO IMPACT TO SUBWAY. PETRO AND SEAMANS TO SETTLE ON DAMAGES. LANDLORD TO ABANDON FILL AND REMOVE VENT PIPE."
Remarks:	"delivery truck delivering oil to location that changed to gas - spill to catchbasin - spill not contained - fire dept on scene - req callback asap"

All Materials:

Site ID:	285099
Operable Unit ID:	1056698
Operable Unit:	01
Material ID:	324836
Material Code:	0001A
Material Name:	#2 fuel oil
Case No.:	Not reported
Material FA:	Petroleum
Quantity:	600.00
Units:	G
Recovered:	.00
Oxygenate:	Not reported

BL333 **35-02 NORTHEN BLVD** **NY Spills** **S102146802**
WSW **35002 NORTHEN BLVD** **N/A**
1/4-1/2 **QUEENS, NY**
0.260 mi.
1373 ft. **Site 1 of 2 in cluster BL**

Relative:
Lower

Actual:
21 ft.

SPILLS:

Name:	35-02 NORTHEN BLVD
Address:	35002 NORTHEN BLVD
City,State,Zip:	QUEENS, NY
Spill Number/Closed Date:	9305362 / 1993-07-30
Facility ID:	9305362
Facility Type:	ER
DER Facility ID:	259633
Site ID:	322289
DEC Region:	2
Spill Cause:	Deliberate
Spill Class:	C4
SWIS:	4101
Spill Date:	1993-07-30
Investigator:	SJMILLER
Referred To:	Not reported
Reported to Dept:	1993-07-30
CID:	Not reported
Water Affected:	Not reported
Spill Source:	Commercial/Industrial
Spill Notifier:	DEC
Cleanup Ceased:	Not reported
Cleanup Meets Std:	False
Last Inspection:	Not reported
Recommended Penalty:	False
UST Trust:	False
Remediation Phase:	0
Date Entered In Computer:	1993-08-02
Spill Record Last Update:	2002-12-30
Spiller Name:	Not reported
Spiller Company:	7 LUCKY STAR AUTO REPAIR
Spiller Address:	Not reported
Spiller Company:	001
Contact Name:	Not reported
DEC Memo:	"Prior to Sept, 2004 data translation this spill Lead_DEC Field was MILLER 10/10/95: This is additional information about material spilled from the translation of the old spill file: USED MOTOR. 7/30/93 @ 1702HRS, MILLER SPOKE WITH SPILLER, SONY: UNAWARE OF ANY SPILLAGE; MATTER REFERRED TO DEP IWCS."
Remarks:	"NOTIFIER SAW EMPLOYEES DUMP 55 GAL OIL IN TO DRAIN AT SITE POSSIBLE STORM DRAIN.1702 HR.I CALLED SPILLER MANGER NOTHING ABOUT SPILLAGE BUT NOTES A WASTE OIL TANK IS ON SITE-IS SHOULD CALL BACK NEXT WE"

All Materials:

Site ID:	322289
Operable Unit ID:	983622
Operable Unit:	01
Material ID:	395287
Material Code:	0022
Material Name:	waste oil/used oil
Case No.:	Not reported
Material FA:	Petroleum
Quantity:	55.00
Units:	G

35-02 NORTHEN BLVD (Continued) **S102146802**

Recovered: .00
Oxygenate: Not reported

334
North
1/4-1/2
0.261 mi.
1376 ft.

CHURCH **NY LTANKS** **S109064202**
32-23 36TH STREET **N/A**
QUEENS, NY

Relative:
Higher

Actual:
47 ft.

LTANKS:

Name:	CHURCH
Address:	32-23 36TH STREET
City,State,Zip:	QUEENS, NY
Spill Number/Closed Date:	0713632 / 2008-07-24
Facility ID:	0713632
Site ID:	395414
Spill Date:	2008-03-25
Spill Cause:	Tank Test Failure
Spill Source:	Commercial/Industrial
Spill Class:	B4
Cleanup Ceased:	Not reported
SWIS:	4101
Investigator:	bkfalvey
Referred To:	Not reported
Reported to Dept:	2008-03-25
CID:	444
Water Affected:	Not reported
Spill Notifier:	Tank Tester
Last Inspection:	Not reported
Recommended Penalty:	False
Meets Standard:	False
UST Involvement:	Not reported
Remediation Phase:	0
Date Entered In Computer:	2008-03-25
Spill Record Last Update:	2008-07-24
Spiller Name:	CHURCH
Spiller Company:	CHURCH
Spiller Address:	32-23 36TH STREET
Spiller County:	001
Spiller Contact:	CHURCH
Spiller Phone:	(718) 278-3337
Spiller Extention:	Not reported
DEC Region:	2
DER Facility ID:	344942
DEC Memo:	"4/3/08 bf: Sent ttf letter to: Reverend Marcello Latona Most Precious Blood Church 32-23 36th St. Long Island City, NY 11106 7/18/08 Received letter from Richard Bonelli of Ranshaw Oil and Gas. Tank tested on 3/25/08 and failed - dry leak. On 4/7/08, tank isolated from piping and tested and passed. Tank is empty and out of service. On 7/11/08, tightness tested all lines. Failure in fill line elbow located in boiler room and no contamination found. PBS records show tank is out of service. NFA. bf"
Remarks:	"PBS No: 2-361674 TWO TANKS WERE TIED TOGETHER AND WILL UNDO AND RETEST"

All TTF:

Facility ID:	0713632

CHURCH (Continued) **S109064202**

Spill Number:	0713632
Spill Tank Test:	2384900
Site ID:	395414
Tank Number:	Not reported
Tank Size:	1500
Material:	0001
EPA UST:	Not reported
UST:	True
Cause:	Not reported
Source:	Not reported
Test Method:	03
Test Method 2:	Horner EZ Check I or II
Leak Rate:	.00
Gross Fail:	Not reported
Modified By:	Watchdog
Last Modified Date:	Not reported

All Materials:

Site ID:	395414
Operable Unit ID:	1152353
Operable Unit:	01
Material ID:	2143131
Material Code:	0001A
Material Name:	#2 fuel oil
Case No.:	Not reported
Material FA:	Petroleum
Quantity:	.00
Units:	G
Recovered:	.00
Oxygenate:	Not reported

BE335 **46-06 37TH AVE.** **NY Spills** **S102147481**
SE **46-06 37TH AVE** **N/A**
1/4-1/2 **LONG ISLAND CITY, NY**
0.261 mi.
1377 ft. **Site 2 of 2 in cluster BE**

Relative:
Higher

Actual:
44 ft.

SPILLS:

Name:	46-06 37TH AVE.
Address:	46-06 37TH AVE
City,State,Zip:	LONG ISLAND CITY, NY
Spill Number/Closed Date:	9311572 / 1995-09-05
Facility ID:	9311572
Facility Type:	ER
DER Facility ID:	123594
Site ID:	145023
DEC Region:	2
Spill Cause:	Equipment Failure
Spill Class:	C3
SWIS:	4101
Spill Date:	1993-12-28
Investigator:	CAMMISA
Referred To:	Not reported
Reported to Dept:	1993-12-28
CID:	Not reported
Water Affected:	Not reported

46-06 37TH AVE. (Continued) **S102147481**

Spill Source:	Commercial Vehicle
Spill Notifier:	Affected Persons
Cleanup Ceased:	1995-09-05
Cleanup Meets Std:	True
Last Inspection:	Not reported
Recommended Penalty:	False
UST Trust:	False
Remediation Phase:	0
Date Entered In Computer:	1993-12-28
Spill Record Last Update:	2004-06-03
Spiller Name:	Not reported
Spiller Company:	UNK TRACTOR TRAILER.
Spiller Address:	Not reported
Spiller Company:	001
Contact Name:	Not reported
DEC Memo:	""
Remarks:	"NYC DEP WAS CALLED (718)776-6080 WOULD LIKE CALL BACK."

All Materials:

Site ID:	145023
Operable Unit ID:	993611
Operable Unit:	01
Material ID:	390604
Material Code:	0022
Material Name:	waste oil/used oil
Case No.:	Not reported
Material FA:	Petroleum
Quantity:	40.00
Units:	L
Recovered:	.00
Oxygenate:	Not reported

BL336 **CLOSED-LACKOF RECENT INFO** **NY LTANKS** **S100145538**
WSW **35-02 NORTHERN BLVD** **N/A**
1/4-1/2 **LONG ISLAND CITY, NY**
0.261 mi.
1377 ft. **Site 2 of 2 in cluster BL**

Relative: **Lower**
Actual: **19 ft.**

LTANKS:

Name:	CLOSED-LACKOF RECENT INFO
Address:	35-02 NORTHERN BLVD
City,State,Zip:	LONG ISLAND CITY, NY
Spill Number/Closed Date:	8904880 / 2003-03-05
Facility ID:	8904880
Site ID:	173190
Spill Date:	1989-08-16
Spill Cause:	Tank Test Failure
Spill Source:	Commercial/Industrial
Spill Class:	C4
Cleanup Ceased:	Not reported
SWIS:	4101
Investigator:	ADMIN. CLOSED
Referred To:	Not reported
Reported to Dept:	1989-08-16
CID:	Not reported
Water Affected:	Not reported
Spill Notifier:	Tank Tester

CLOSED-LACKOF RECENT INFO (Continued) **S100145538**

Last Inspection:	Not reported
Recommended Penalty:	False
Meets Standard:	False
UST Involvement:	False
Remediation Phase:	0
Date Entered In Computer:	1989-08-28
Spill Record Last Update:	2004-09-28
Spiller Name:	Not reported
Spiller Company:	CHAMPION STATIONARY
Spiller Address:	35-02 NORTHERN BLVD
Spiller County:	001
Spiller Contact:	Not reported
Spiller Phone:	Not reported
Spiller Extention:	Not reported
DEC Region:	2
DER Facility ID:	145699
DEC Memo:	"Prior to Sept, 2004 data translation this spill Lead_DEC Field was ADMIN.CLOSED 03/05/2003- Closed Due To The Nature / Extent Of The Spill Report"
Remarks:	"1.5K OR 2K TANK FAILED HORNER EZY CHECK WITH A GROSS LEAK, WILL EXCAVATE, ISOLATE & RETEST.CLOSED DUE TO LACK OF ANY RECENT INFO-DOES NOT MEET ANY CLEAN UP REQUIREMENTS."

All TTF:

Facility ID:	8904880
Spill Number:	8904880
Spill Tank Test:	1535864
Site ID:	173190
Tank Number:	Not reported
Tank Size:	0
Material:	0001
EPA UST:	Not reported
UST:	Not reported
Cause:	Not reported
Source:	Not reported
Test Method:	00
Test Method 2:	Unknown
Leak Rate:	.00
Gross Fail:	Not reported
Modified By:	Spills
Last Modified Date:	Not reported

All Materials:

Site ID:	173190
Operable Unit ID:	932629
Operable Unit:	01
Material ID:	448907
Material Code:	0001A
Material Name:	#2 fuel oil
Case No.:	Not reported
Material FA:	Petroleum
Quantity:	-1.00
Units:	L
Recovered:	.00
Oxygenate:	Not reported

BC337 **32-15 37TH AVE** **NY LTANKS** **S100494742**
West **32-15 37TH AVE** **N/A**
1/4-1/2 **LONG ISLAND CITY, NY**
0.266 mi.
1403 ft. **Site 4 of 4 in cluster BC**

Relative:
Lower

Actual:
39 ft.

LTANKS:

Name:	32-15 37TH AVE
Address:	32-15 37TH AVE
City,State,Zip:	LONG ISLAND CITY, NY
Spill Number/Closed Date:	9212707 / 1993-03-10
Facility ID:	9212707
Site ID:	220254
Spill Date:	1993-02-10
Spill Cause:	Tank Failure
Spill Source:	Commercial/Industrial
Spill Class:	C3
Cleanup Ceased:	1993-03-10
SWIS:	4101
Investigator:	SULLIVAN
Referred To:	Not reported
Reported to Dept:	1993-02-10
CID:	Not reported
Water Affected:	Not reported
Spill Notifier:	Other
Last Inspection:	Not reported
Recommended Penalty:	False
Meets Standard:	True
UST Involvement:	False
Remediation Phase:	0
Date Entered In Computer:	1993-02-11
Spill Record Last Update:	1993-03-17
Spiller Name:	Not reported
Spiller Company:	APT BLDG
Spiller Address:	32-15 37TH AVE
Spiller County:	001
Spiller Contact:	Not reported
Spiller Phone:	Not reported
Spiller Extention:	Not reported
DEC Region:	2
DER Facility ID:	182178
DEC Memo:	""
Remarks:	"OIL ON FLOOR IN TANK ROOM. CONTAINED. VAC TRUCK, SPEEDI-DRI BEING USED TO CLEAN SPILL. CALLER SPILL TEAM ON SITE."

All Materials:

Site ID:	220254
Operable Unit ID:	979708
Operable Unit:	01
Material ID:	402543
Material Code:	0003A
Material Name:	#6 fuel oil
Case No.:	Not reported
Material FA:	Petroleum
Quantity:	1000.00
Units:	G
Recovered:	.00
Oxygenate:	Not reported

BB338 **PLAZA 48 SHOPPING CENTER** **NY Spills** **S102150217**
East **48TH ST & NORTHERN BLVD** **N/A**
1/4-1/2 **LONG ISLAND CITY, NY**
0.267 mi.
1408 ft. **Site 4 of 7 in cluster BB**

Relative:
Higher

Actual:
44 ft.

SPILLS:

Name:	PLAZA 48 SHOPPING CENTER
Address:	48TH ST & NORTHERN BLVD
City,State,Zip:	LONG ISLAND CITY, NY
Spill Number/Closed Date:	9502582 / 1995-05-31
Facility ID:	9502582
Facility Type:	ER
DER Facility ID:	241847
Site ID:	298932
DEC Region:	2
Spill Cause:	Equipment Failure
Spill Class:	C3
SWIS:	4101
Spill Date:	1995-05-31
Investigator:	JMKRIMGO
Referred To:	Not reported
Reported to Dept:	1995-05-31
CID:	Not reported
Water Affected:	Not reported
Spill Source:	Commercial Vehicle
Spill Notifier:	Other
Cleanup Ceased:	1995-05-31
Cleanup Meets Std:	True
Last Inspection:	Not reported
Recommended Penalty:	False
UST Trust:	False
Remediation Phase:	0
Date Entered In Computer:	1995-06-07
Spill Record Last Update:	2004-09-30
Spiller Name:	Not reported
Spiller Company:	MARCOS TRUCKING, INC
Spiller Address:	UNKNOWN
Spiller Company:	001
Contact Name:	Not reported
DEC Memo:	"Prior to Sept, 2004 data translation this spill Lead_DEC Field was KRIMGOLD "
Remarks:	"CONTAINED WITH SPEEDY DRY - CLEANED BY SPILLER - CALLER SPOKE TO RANDY AUSTIN ON THIS ALREADY."

All Materials:

Site ID:	298932
Operable Unit ID:	1013812
Operable Unit:	01
Material ID:	553800
Material Code:	0008
Material Name:	diesel
Case No.:	Not reported
Material FA:	Petroleum
Quantity:	20.00
Units:	G
Recovered:	.00
Oxygenate:	Not reported

BB339 **MANHOLE # 8417** **NY Spills** **S106735793**
East **NORTHERN BLVD& 48TH STREE** **N/A**
1/4-1/2 **QUEENS, NY**
0.267 mi.
1408 ft. **Site 5 of 7 in cluster BB**

Relative: **Higher**
Actual: **44 ft.**

SPILLS:

Name:	MANHOLE # 8417
Address:	NORTHERN BLVD& 48TH STREE
City,State,Zip:	QUEENS, NY
Spill Number/Closed Date:	0409662 / 2004-01-07
Facility ID:	0409662
Facility Type:	ER
DER Facility ID:	269673
Site ID:	334460
DEC Region:	2
Spill Cause:	Equipment Failure
Spill Class:	C4
SWIS:	4101
Spill Date:	2004-11-30
Investigator:	GDBREEN
Referred To:	Not reported
Reported to Dept:	2004-11-30
CID:	77
Water Affected:	Not reported
Spill Source:	Institutional, Educational, Gov., Other
Spill Notifier:	Responsible Party
Cleanup Ceased:	Not reported
Cleanup Meets Std:	False
Last Inspection:	Not reported
Recommended Penalty:	False
UST Trust:	False
Remediation Phase:	0
Date Entered In Computer:	2004-12-01
Spill Record Last Update:	2005-06-14
Spiller Name:	ERT DESK
Spiller Company:	MANHOLE # 8417
Spiller Address:	NORTHERN BLVD& 48TH STREE
Spiller Company:	001
Contact Name:	ERT DESK
DEC Memo:	"30-NOV-2004 2015HRS PRINGLE # 25912 FOD REPORTS he FOUND 8 GALLONS OF DIELECTRIC FLUID ON 400 GALLONS WATER IN M-8417. FEEDER 1Q20. NO FIRE OR SMOKE NO PRIVATE PROPERTY AFFECTED. IT APPEARS TO BE CONTAINED TO STRUCTURE. NO INJURIES.NO SEWERS OR WATERWAYS APPEAR TO BE AFFECTED. TOOK SAMPLE ON 6 HOUR PRIORITY TURNAROUND. CLEANUP WILL BE AS 50 TO 499. DO TO OTHER FEEDERS IN THE 1 Q AREA BEING OUT AT THIS TIME. JOINT BLEW IN STRUCTURE. PLACED ENVIROMENTAL STOP TAG # 40688 IN STRUCTURE. NO CRACKS IN THE STRUCTURE WALLS. NO VISIBLE WATER MOVEMENT WATER IS STANDING STILL. CHAIN OF CUSTODY # IS DD18483. UPDATE 30-NOV-2004 07:30 HRS. LSN-04-09897-001 MATRIX : OIL GRAB < 1. PPM 11/30/04 12:40 HRS. -- W. WALKER OF QUEENS ENV OPS REPORTS DOUBLE WASHED STRUCTURE WITH BIOGEN 760 & SAFEWASH. FOUND SUMP SEALED. ENV. STOP TAG REMAINS IN PLACE PENDING REPAIRS TO BLOWN JOINT. Update - 12/01/04 - 1305 hrs J. Foschino env. ops reprots UG cut out blown joint and Cable on location pulling thru cable. Removed env. stop tag # 40688. found cemnet sump. Clean up completed 100%."
Remarks:	"CLEAN UP PENDING : NO TO 5 QUESTIONS' ON 400 GALLONS OF WATER. 156405"

MANHOLE # 8417 (Continued) **S106735793**

All Materials:

Site ID:	334460
Operable Unit ID:	1096594
Operable Unit:	01
Material ID:	576511
Material Code:	0541A
Material Name:	dielectric fluid
Case No.:	Not reported
Material FA:	Petroleum
Quantity:	8.00
Units:	G
Recovered:	.00
Oxygenate:	Not reported

BB340 **LEAKING JOINT IN MANHOLE #3996** **NY Spills** **S108296588**
East **48 STREET & NORTHERN BLVD** **N/A**
1/4-1/2 **ASTORIA, NY**
0.267 mi.
1408 ft. **Site 6 of 7 in cluster BB**

Relative: **Higher**
Actual: **44 ft.**

SPILLS:

Name:	LEAKING JOINT IN MANHOLE #3996
Address:	48 STREET & NORTHERN BLVD
City,State,Zip:	ASTORIA, NY
Spill Number/Closed Date:	0610179 / 2007-03-16
Facility ID:	0610179
Facility Type:	ER
DER Facility ID:	324245
Site ID:	374570
DEC Region:	2
Spill Cause:	Equipment Failure
Spill Class:	C4
SWIS:	4101
Spill Date:	2006-12-07
Investigator:	GDBREEN
Referred To:	Not reported
Reported to Dept:	2006-12-07
CID:	444
Water Affected:	Not reported
Spill Source:	Institutional, Educational, Gov., Other
Spill Notifier:	Responsible Party
Cleanup Ceased:	Not reported
Cleanup Meets Std:	False
Last Inspection:	Not reported
Recommended Penalty:	False
UST Trust:	False
Remediation Phase:	0
Date Entered In Computer:	2006-12-07
Spill Record Last Update:	2007-03-15
Spiller Name:	ERTS
Spiller Company:	CON EDISON MH #3996
Spiller Address:	48TH STREET & NORTHERN BL
Spiller Company:	999
Contact Name:	ERTS
DEC Memo:	"03/16/07 - See e-docs for Con Ed report detailing cleanup and closure. 203607. see eDocs."

LEAKING JOINT IN MANHOLE #3996 (Continued) **S108296588**

Remarks: "AGED EQUIPMENT- ABOUT 1 OUINCES: CONED # 203607: NO TO 5 QUESTIONS"

All Materials:

Site ID:	374570
Operable Unit ID:	1132242
Operable Unit:	01
Material ID:	2121972
Material Code:	0541A
Material Name:	dielectric fluid
Case No.:	Not reported
Material FA:	Petroleum
Quantity:	.00
Units:	G
Recovered:	.00
Oxygenate:	Not reported

BB341 **MANHOLE 3997** **NY Spills S108130656**
East **48 STREET & NORTHERN BLVD** **NY MANIFEST N/A**
1/4-1/2 **QUEENS, NY**
0.267 mi.
1408 ft. **Site 7 of 7 in cluster BB**

Relative: **Higher**

Actual: **44 ft.**

SPILLS:

Name:	MANHOLE 3997
Address:	48 STREET & NORTHERN BLVD
City,State,Zip:	QUEENS, NY
Spill Number/Closed Date:	0606495 / 2007-03-19
Facility ID:	0606495
Facility Type:	ER
DER Facility ID:	319711
Site ID:	369847
DEC Region:	2
Spill Cause:	Equipment Failure
Spill Class:	C4
SWIS:	4101
Spill Date:	2006-09-06
Investigator:	GDBREEN
Referred To:	Not reported
Reported to Dept:	2006-09-06
CID:	408
Water Affected:	Not reported
Spill Source:	Commercial/Industrial
Spill Notifier:	Responsible Party
Cleanup Ceased:	Not reported
Cleanup Meets Std:	False
Last Inspection:	Not reported
Recommended Penalty:	False
UST Trust:	False
Remediation Phase:	0
Date Entered In Computer:	2006-09-06
Spill Record Last Update:	2007-03-19
Spiller Name:	ERTS
Spiller Company:	CON EDISON MH 3997
Spiller Address:	48TH STREET/ NORTHERN BLV
Spiller Company:	999
Contact Name:	ERTS
DEC Memo:	"03/19/07 - See e-docs for Con Ed report detailing cleanup and

MANHOLE 3997 (Continued) **S108130656**

closure. 202308. see eDocs"
Remarks: "this was on 72 hour clock but was taken off the clock at 14:55; one ounce; leaking joint. 202308"

All Materials:
Site ID: 369847
Operable Unit ID: 1127679
Operable Unit: 01
Material ID: 2117280
Material Code: 0541A
Material Name: dielectric fluid
Case No.: Not reported
Material FA: Petroleum
Quantity: .00
Units: G
Recovered: .00
Oxygenate: Not reported

NY MANIFEST:
Name: CONSOLIDATED EDISON
Address: 48TH ST & NORTHERN BLVD
City,State,Zip: QUEENS, NY
Country: USA
EPA ID: NYP004133534
Facility Status: Not reported
Location Address 1: 48TH ST & NORTHERN BLVD
Code: BP
Location Address 2: Not reported
Total Tanks: Not reported
Location City: QUEENS
Location State: NY
Location Zip: Not reported
Location Zip 4: Not reported

NY MANIFEST:
EPAID: NYP004133534
Mailing Name: CONSOLIDATED EDISON
Mailing Contact: FRANKLIN MURRAY
Mailing Address 1: 4 IRVING PL RM 828
Mailing Address 2: Not reported
Mailing City: NEW YORK
Mailing State: NY
Mailing Zip: 10003
Mailing Zip 4: Not reported
Mailing Country: USA
Mailing Phone: 2124602808

NY MANIFEST:
Document ID: NYE0777717
Manifest Status: Not reported
seq: Not reported
Year: 2005
Trans1 State ID: NYD006982359
Trans2 State ID: Not reported
Generator Ship Date: 07/17/2005
Trans1 Recv Date: 07/17/2005

MANHOLE 3997 (Continued) **S108130656**

Trans2 Recv Date:	Not reported
TSD Site Recv Date:	07/18/2005
Part A Recv Date:	Not reported
Part B Recv Date:	Not reported
Generator EPA ID:	NYP004133534
Trans1 EPA ID:	12446JT
Trans2 EPA ID:	Not reported
TSDF ID 1:	NYD077444263
TSDF ID 2:	Not reported
Manifest Tracking Number:	Not reported
Import Indicator:	Not reported
Export Indicator:	Not reported
Discr Quantity Indicator:	Not reported
Discr Type Indicator:	Not reported
Discr Residue Indicator:	Not reported
Discr Partial Reject Indicator:	Not reported
Discr Full Reject Indicator:	Not reported
Manifest Ref Number:	Not reported
Alt Facility RCRA ID:	Not reported
Alt Facility Sign Date:	Not reported
MGMT Method Type Code:	Not reported
Waste Code:	D008 - LEAD 5.0 MG/L TCLP
Waste Code:	Not reported
Waste Code:	Not reported
Waste Code:	Not reported
Waste Code:	Not reported
Waste Code:	Not reported
Quantity:	00040
Units:	P - Pounds
Number of Containers:	001
Container Type:	DM - Metal drums, barrels
Handling Method:	L Landfill.
Specific Gravity:	01.00

BD342 **CLOSED-LACKOF RECENT INFO** **NY LTANKS** **S100146125**
ESE **34051 48TH STREET** **N/A**
1/4-1/2 **NEW YORK CITY, NY**
0.267 mi.
1411 ft. **Site 2 of 2 in cluster BD**

Relative: LTANKS:
Higher

Name:	CLOSED-LACKOF RECENT INFO
Address:	34051 48TH STREET
City,State,Zip:	NEW YORK CITY, NY
Spill Number/Closed Date:	9003618 / 2003-03-04
Facility ID:	9003618
Site ID:	178686
Spill Date:	1990-06-29
Spill Cause:	Tank Test Failure
Spill Source:	Commercial/Industrial
Spill Class:	A3
Cleanup Ceased:	Not reported
SWIS:	4101
Investigator:	ADMIN. CLOSED
Referred To:	Not reported
Reported to Dept:	1990-06-29
CID:	Not reported

Actual:
42 ft.

CLOSED-LACKOF RECENT INFO (Continued) **S100146125**

Water Affected:	Not reported
Spill Notifier:	Tank Tester
Last Inspection:	Not reported
Recommended Penalty:	False
Meets Standard:	False
UST Involvement:	True
Remediation Phase:	0
Date Entered In Computer:	1990-07-02
Spill Record Last Update:	2003-03-04
Spiller Name:	Not reported
Spiller Company:	DAMART LEASING CO
Spiller Address:	34-51 48TH STREET
Spiller County:	001
Spiller Contact:	Not reported
Spiller Phone:	Not reported
Spiller Extention:	Not reported
DEC Region:	2
DER Facility ID:	150034
DEC Memo:	""
Remarks:	"(2) 4K TANKS MANIFOLDED, FAILED SYSTEM PETRO TITE TEST WITH A GROSS LEAK, SUSPECT AIR POCKET, WILL EXCAVATE, ISOLATE & RETEST. CLOSED DUE TO LACK OF ANY RECENT INFO - DOES NOT MEET ANY CLEANUP REQUIREMENTS."

All TTF:

Facility ID:	9003618
Spill Number:	9003618
Spill Tank Test:	1537249
Site ID:	178686
Tank Number:	Not reported
Tank Size:	0
Material:	0009
EPA UST:	Not reported
UST:	Not reported
Cause:	Not reported
Source:	Not reported
Test Method:	00
Test Method 2:	Unknown
Leak Rate:	.00
Gross Fail:	Not reported
Modified By:	Spills
Last Modified Date:	Not reported

All Materials:

Site ID:	178686
Operable Unit ID:	941491
Operable Unit:	01
Material ID:	438307
Material Code:	0009
Material Name:	gasoline
Case No.:	Not reported
Material FA:	Petroleum
Quantity:	-1.00
Units:	L
Recovered:	.00
Oxygenate:	Not reported

BM343 **32-10 37TH AV** **NY LTANKS** **S105995592**
West **32-10 37TH AVE** **N/A**
1/4-1/2 **LONG ISLAND CITY, NY**
0.275 mi.
1451 ft. **Site 1 of 2 in cluster BM**

Relative: **Lower**

Actual: **38 ft.**

LTANKS:

Name:	32-10 37TH AV
Address:	32-10 37TH AVE
City,State,Zip:	LONG ISLAND CITY, NY
Spill Number/Closed Date:	0200301 / 2005-06-16
Facility ID:	0200301
Site ID:	147177
Spill Date:	2002-04-09
Spill Cause:	Tank Test Failure
Spill Source:	Commercial/Industrial
Spill Class:	B3
Cleanup Ceased:	Not reported
SWIS:	4101
Investigator:	GWHEITZM
Referred To:	Not reported
Reported to Dept:	2002-04-09
CID:	211
Water Affected:	Not reported
Spill Notifier:	Tank Tester
Last Inspection:	Not reported
Recommended Penalty:	False
Meets Standard:	False
UST Involvement:	False
Remediation Phase:	0
Date Entered In Computer:	2002-04-09
Spill Record Last Update:	2005-06-16
Spiller Name:	TED LEVY
Spiller Company:	Not reported
Spiller Address:	32-10 37TH AV
Spiller County:	001
Spiller Contact:	TED LEVY
Spiller Phone:	(516) 984-3307
Spiller Extention:	Not reported
DEC Region:	2
DER Facility ID:	125302
DEC Memo:	"Prior to Sept, 2004 data translation this spill Lead_DEC Field was SANGESLAND 4/29/2002 - Sangesland spoke to property owner (Mr. Ron Levy). Mr. Levy did not feel comfortable with ProTest and requested information on how to close out this spill. Isolate and retest just the tank and just the piping. Once the spill is closed out, owner will abandon the tank and switch to gas. 6/10/2002 Man hole on top of tank was left open. Gasket was replaced and the tank passed the retest. 7/3/2002 Mr. Levy called. He will send a copy of the tank test which shows that the tank passed the second test. He also said that he will be pulling the tank out and wanted to know the proper procedures. Sangesland provided Mr. Levy with a contact at PBS. 6/16/05 Heitzman: See PBS 2-607788. Tank was removed July 2002. Closed."
Remarks:	""

All TTF:

Facility ID:	0200301
Spill Number:	0200301
Spill Tank Test:	1527020

32-10 37TH AV (Continued) **S105995592**

Site ID:	147177
Tank Number:	1
Tank Size:	2000
Material:	0001
EPA UST:	Not reported
UST:	Not reported
Cause:	Not reported
Source:	Not reported
Test Method:	03
Test Method 2:	Horner EZ Check I or II
Leak Rate:	.00
Gross Fail:	Not reported
Modified By:	Spills
Last Modified Date:	Not reported

All Materials:

Site ID:	147177
Operable Unit ID:	853728
Operable Unit:	01
Material ID:	525303
Material Code:	0001A
Material Name:	#2 fuel oil
Case No.:	Not reported
Material FA:	Petroleum
Quantity:	.00
Units:	G
Recovered:	.00
Oxygenate:	Not reported

BN344 **UNK APT BLD** **NY LTANKS** **S111738863**
NW **34-20 32ND ST** **N/A**
1/4-1/2 **QUEENS, NY**
0.278 mi.
1469 ft. **Site 1 of 8 in cluster BN**

Relative:
Higher

Actual:
50 ft.

LTANKS:

Name:	UNK APT BLD
Address:	34-20 32ND ST
City,State,Zip:	QUEENS, NY
Spill Number/Closed Date:	1113642 / Not Reported
Facility ID:	1113642
Site ID:	461649
Spill Date:	2012-03-06
Spill Cause:	Tank Test Failure
Spill Source:	Commercial/Industrial
Spill Class:	Not reported
Cleanup Ceased:	Not reported
SWIS:	4101
Investigator:	MSHOQUE
Referred To:	Not reported
Reported to Dept:	2012-03-06
CID:	Not reported
Water Affected:	Not reported
Spill Notifier:	Tank Tester
Last Inspection:	Not reported
Recommended Penalty:	False

UNK APT BLD (Continued) **S111738863**

Meets Standard:	False
UST Involvement:	False
Remediation Phase:	1
Date Entered In Computer:	2012-03-06
Spill Record Last Update:	2018-12-04
Spiller Name:	RAY LAMA
Spiller Company:	UNK APT BLD
Spiller Address:	34-20 32ND ST
Spiller County:	999
Spiller Contact:	RAY LAMA
Spiller Phone:	7186244842
Spiller Extention:	Not reported
DEC Region:	2
DER Facility ID:	416099
DEC Memo:	"03/06/12- Zhune spoke to Ray from PTC. He said they test the UST and failed. The tank was emptied and cleaned. PTC installed a temporary tank. Management Company Pistilli Real Estate Co. 3501 30th Ave, Astoria, NY 11103 718-204-1600 07/16/13 - Spill Case is transferred from Moses Ajoku (PBS Unit) to Brevdo (Section B) as per DER Region 2 decision - Tank Test Failure Spill Case. VB 08-03-2018 As per Remediation Section B Chief Vadim Brevdo, this spill case is reassigned from Vadim Brevdo to MD. S. Hoque as project manager effective on August 3, 2018. -MDH 9/20/2018-M.Hoque: called to PTC at 718-624-4842 several times to get an updated status report but couldn't reach them. The phone number is out of work(continues busy). MDH "
Remarks:	"tank emptied, temp in place."

All Materials:

Site ID:	461649
Operable Unit ID:	1211731
Operable Unit:	01
Material ID:	2209551
Material Code:	0001A
Material Name:	#2 fuel oil
Case No.:	Not reported
Material FA:	Petroleum
Quantity:	Not reported
Units:	Not reported
Recovered:	Not reported
Oxygenate:	Not reported

BN345 **APARTMENT BUILDING TTF** **NY LTANKS** **S110540952**
NW **34-20 32ND ST** **N/A**
1/4-1/2 **LONG ISLAND CITY, NY**
0.278 mi.
1469 ft. **Site 2 of 8 in cluster BN**

Relative: **Higher**
Actual: **50 ft.**

LTANKS:

Name:	APARTMENT BUILDING TTF
Address:	34-20 32ND ST
City,State,Zip:	LONG ISLAND CITY, NY
Spill Number/Closed Date:	1006024 / 2014-04-02
Facility ID:	1006024
Site ID:	439361
Spill Date:	2010-08-31
Spill Cause:	Tank Test Failure

APARTMENT BUILDING TTF (Continued) **S110540952**

Spill Source:	Commercial/Industrial
Spill Class:	C4
Cleanup Ceased:	Not reported
SWIS:	4101
Investigator:	VXBREVDO
Referred To:	Not reported
Reported to Dept:	2010-08-31
CID:	Not reported
Water Affected:	Not reported
Spill Notifier:	Other
Last Inspection:	Not reported
Recommended Penalty:	False
Meets Standard:	False
UST Involvement:	False
Remediation Phase:	0
Date Entered In Computer:	2010-08-31
Spill Record Last Update:	2014-04-02
Spiller Name:	ARTIE KATOS
Spiller Company:	PISTILLI REALTY GROUP
Spiller Address:	34-20 32ND ST
Spiller County:	999
Spiller Contact:	BOB URBAN
Spiller Phone:	(631) 321-4670
Spiller Extention:	Not reported
DEC Region:	2
DER Facility ID:	394354
DEC Memo:	"TTF letter sent to PBS address - see eDocs 07/16/13 - Spill Case is transferred from Brian Falvey (PBS Unit) to V. Brevdo (Section B) as per DER Region 2 decision - Tank Test Failure Spill Case. VB 11/07/2013 - V. Brevdo Received call from Chief Operating Officer for Real Estate Company Ms. Duffney Panayiotou - 718-204-1600 Ext. 30. I explained to Ms. Panayiotou that I need infomation and/or documents about what type of tank test failure it was - dry or actual leak. If they have confirmaton it was a dry leak and no oil leaked and no impacts, I would look into available documents and may consider closing spill. If it was not a dry leak and oil was released that we need to negotiate appropriate course of action. Ms. Panayiotou stated she will look into this matter and get back to me by end of the day. I stated that I would like to hear back from her no later than 3 weeks from today. VB 03/24/2014 - V. Brevdo Called Ms. Duffney Panayiotou - left voice mail that we need to discuss this spill case as per our 11/07/2013 telephone conversation. Ms. Duffney Panayiotou returned call stated that she will submit (via e-mail)appropriate documentation confirming this case was a dry leak with no product released. I provided my e-mail address over the phone. V. Brevdo 03/24/2014 - V. Brevdo e-mail from Pistilli Group: Dear Mr. Brevdo, Attached please find the tank tightness tests for 34-20 32nd Street, Astoria, NY and 25-90 35th Street, Astoria, NY. Please note that the tank for 34-20 32nd Street had a dry leak. The building has since converted to Gas and the tank has since been abandoned. I will forward you paper work on it tomorrow as soon as I receive it from the company that did the work. The tank for 25-90 35th Street passed the tank tightness test and there are no known leaks at that location. Thank you, Dafne Panayiotou Pistilli Realty Group 35-01 30th Avenue, Suite 300 Astoria, NY 11103 Dafne@pistilli.com Tel. (718) 204-1600 Fax (718) 204-5889 March 25, 2014 - V. Brevdo e-mail to Pistilli Group: March 25, 2014 Dear Ms. Panayiotou: This is to

APARTMENT BUILDING TTF (Continued) **S110540952**

acknowledge receipt of your 3/24/2014 5:55 PM e-mail and attached tank tightness tests documents. Could you please confirm that there have been no complaints and/or occurences of petroleum odor in the subject buildings over the period of time from August 31, 2010 to date? Thank you. Vadim Brevdo 03/25/2014 - V. Brevdo e-mail from Pistilli Group: Dear Mr. Brevdo, This e-mail shall confirm that from August 31, 2010 to present there have been no complaints or occurrences of petroleum odor in the properties 34-20 32nd Street, Astoria, NY nor in 25-90 35th Street, Astoria, NY. Please feel free to call me in the event you have any further questions or need any additional information. Thank you, Dafne Panayiotou 04/02/2014 - V. Brevdo Spill Case Closure Decision 34-20 35nd Street Long Island City Spill Case No. 1006024 No release of product appears to have occurred from this tank test failure on 8/31/2010 which is confirmed by tank test report (dry ullage leak). According to Ms. Panayiotou, Chief Operating Officer at Pistilli Group, there has been no petroleum odor or petroleum odor complaints in the building. The Department determined that it is unlikely that this tank test failure resulted in any impact to soil and/or groundwater. Human Health Threat is unlikely. There is no human health and/or environmental benefit in continuing keeping this spill case open. Spill Case is closed effective 04/02/2014. V. Brevdo "

Remarks: "Caller reporting tank test failure"

All Materials:

Site ID:	439361
Operable Unit ID:	1190006
Operable Unit:	01
Material ID:	2184972
Material Code:	0001A
Material Name:	#2 fuel oil
Case No.:	Not reported
Material FA:	Petroleum
Quantity:	Not reported
Units:	G
Recovered:	Not reported
Oxygenate:	Not reported

BO346 **CONSTRUCTION SITE** **NY Spills** **S111237740**
SSE **43RD STREET AND BARNETT AVE** **N/A**
1/4-1/2 **QUEENS, NY**
0.281 mi.
1482 ft. **Site 1 of 2 in cluster BO**

Relative: **Higher**
Actual: **40 ft.**

SPILLS:

Name:	CONSTRUCTION SITE
Address:	43RD STREET AND BARNETT AVE
City,State,Zip:	QUEENS, NY
Spill Number/Closed Date:	1106293 / 2011-09-27
Facility ID:	1106293
Facility Type:	ER
DER Facility ID:	408578
Site ID:	453974
DEC Region:	2
Spill Cause:	Human Error
Spill Class:	C4
SWIS:	4101

CONSTRUCTION SITE (Continued) **S111237740**

Spill Date:	2011-08-29
Investigator:	smsanges
Referred To:	Not reported
Reported to Dept:	2011-08-29
CID:	Not reported
Water Affected:	Not reported
Spill Source:	Commercial/Industrial
Spill Notifier:	Responsible Party
Cleanup Ceased:	Not reported
Cleanup Meets Std:	False
Last Inspection:	Not reported
Recommended Penalty:	Not reported
UST Trust:	False
Remediation Phase:	0
Date Entered In Computer:	2011-08-29
Spill Record Last Update:	2011-09-27
Spiller Name:	Not reported
Spiller Company:	GTF
Spiller Address:	Not reported
Spiller Company:	999
Contact Name:	SAM FISCHER
DEC Memo:	"MTA East Side Access job site. During site inspection they saw this drum with some spilled oil around it. Surface layer of impacted soil removed (drumed) Cement layer just below surface. No impact to soil. 9/27/2011 Sangesland reviewed a cleanup/closure report submitted by Impact Environmental. All work done per requirements. Spill Case Closed."
Remarks:	"1524 THE CALLER ADVISED DISPATCH THE SPILL WAS CAUSED BY HUMAN ERROR. A 50 GALLON DRUM WAS LEFT OPEN AND DURING RAIN STORM THE TANK ACCUMILATED WATER WITH THE OIL IN THE TANK. CLEAN UP IS PENDING AT THIS TIME FROM IMPACT ENVIRONMENTAL."

All Materials:

Site ID:	453974
Operable Unit ID:	1204127
Operable Unit:	01
Material ID:	2200867
Material Code:	0015
Material Name:	motor oil
Case No.:	Not reported
Material FA:	Petroleum
Quantity:	1.00
Units:	G
Recovered:	Not reported
Oxygenate:	Not reported

BP347 **PRIVATE HOUSE** **NY Spills** **S107521330**
NNW **32-49 33RD STREET** **N/A**
1/4-1/2 **ASTORIA, NY**
0.281 mi.
1484 ft. **Site 1 of 4 in cluster BP**

Relative: **Higher**

Actual: **47 ft.**

SPILLS:

Name:	PRIVATE HOUSE
Address:	32-49 33RD STREET
City,State,Zip:	ASTORIA, NY
Spill Number/Closed Date:	0510935 / 2006-03-10

PRIVATE HOUSE (Continued) **S107521330**

Facility ID:	0510935
Facility Type:	ER
DER Facility ID:	307027
Site ID:	356990
DEC Region:	2
Spill Cause:	Equipment Failure
Spill Class:	C3
SWIS:	4101
Spill Date:	2005-12-19
Investigator:	Con Ed Unassigned
Referred To:	Not reported
Reported to Dept:	2005-12-19
CID:	444
Water Affected:	Not reported
Spill Source:	Private Dwelling
Spill Notifier:	Other
Cleanup Ceased:	Not reported
Cleanup Meets Std:	False
Last Inspection:	Not reported
Recommended Penalty:	False
UST Trust:	False
Remediation Phase:	0
Date Entered In Computer:	2005-12-19
Spill Record Last Update:	2006-03-10
Spiller Name:	LISA HOWER
Spiller Company:	PRIVATE HOUSE
Spiller Address:	32-49 33RD STREET
Spiller Company:	001
Contact Name:	LISA HOWER
DEC Memo:	"12/19/05 at 11.00 Am Feroze and Mr. Jake Krimgold visited the site. There was leakage in fill poart at basement level. During delivery, fuel was discharged on the basement and through sump pump it is pumped to the driveway and then it flowed along the curb line of street about 400 ft. around 75 gal. was pumped. ASTORIA FUEL CORP. 26-20. DITMARS BLVD, Astoria, NY 11105. PH: 718-545-7301/ 516-775-2901. was providing fuel delivery. Mr.WAYNE AMBROSE of Astoria Fuel Corp called Tri-State Enviromental (Aconsultant company) to take action to clean this site.Mike of of Tri-State Environmental was working on the site. Cliff Ambrose, Ambrose Environmental is a insurance company of the house will bare all expense of that operatios. There was cracks on the basement floor. Soil test report should be submitted. 12/20/05 Feroze talked with Mike of Tri-state (914-424-0973). He informed that he dug boar holes in the basement and found fuel in the sand. Basement is made of bricks and on the top of bricks there is one inch concrete morter. Property owner is Mr. VASILLOUS BAROUS, Ph. 718-721-2415. They are not going to ventilate the basement area but they put exhost fans in 1st and 2nd floors. 01/24/06. Talked with Mr. Mike. He informed me that he has taken 5 soil samples. Within a week he will submit DEC the site map and soil test result.They also removed the contaminated soil from the site.They will backfil those area if they find soil test result OK. 01/25/06. Feroze visited that site. They have excavated 3’0 at the center of the basement and around 0’9 at near the edge of the wall. They have excavated almost upto the bottom of the wall. So I told them not to excavate any more. I talked with DEC Jake regarding the issue. He told me that they can backfil those area by putting a thick polithin sheet. So I told Mike to do so. 03/10/06

PRIVATE HOUSE (Continued) **S107521330**

. Talked with Mr.Mr. VASILLOUS BAROUS , the home owner. He told me that they finished the basement floor work. They replaced the fill and vent lines. Now they don't feel the odor of fuel. The spill is closed. "

Remarks: "FILL PIPE IN BASEMENT BROKE: IS CONTAINED; CLEANING UP IN PROGRESS;"

All Materials:

Site ID:	356990
Operable Unit ID:	1114278
Operable Unit:	01
Material ID:	2104358
Material Code:	0001A
Material Name:	#2 fuel oil
Case No.:	Not reported
Material FA:	Petroleum
Quantity:	125.00
Units:	G
Recovered:	.00
Oxygenate:	Not reported

BK348 **CLOSED-LACKOF RECENT INFO** **NY LTANKS** **S100145575**
West **37-14 33RD STREET** **N/A**
1/4-1/2 **NEW YORK CITY, NY**
0.282 mi.
1490 ft. **Site 3 of 5 in cluster BK**

Relative: **Lower**
Actual: **34 ft.**

LTANKS:

Name:	CLOSED-LACKOF RECENT INFO
Address:	37-14 33RD STREET
City,State,Zip:	NEW YORK CITY, NY
Spill Number/Closed Date:	8905637 / 2003-03-06
Facility ID:	8905637
Site ID:	221353
Spill Date:	1989-09-08
Spill Cause:	Tank Test Failure
Spill Source:	Commercial/Industrial
Spill Class:	C4
Cleanup Ceased:	Not reported
SWIS:	4101
Investigator:	ADMIN. CLOSED
Referred To:	Not reported
Reported to Dept:	1989-09-08
CID:	Not reported
Water Affected:	Not reported
Spill Notifier:	Tank Tester
Last Inspection:	Not reported
Recommended Penalty:	False
Meets Standard:	False
UST Involvement:	False
Remediation Phase:	0
Date Entered In Computer:	1989-09-11
Spill Record Last Update:	2003-10-24
Spiller Name:	Not reported
Spiller Company:	Not reported
Spiller Address:	37-14 33RD STREET
Spiller County:	001
Spiller Contact:	Not reported

CLOSED-LACKOF RECENT INFO (Continued) **S100145575**

Spiller Phone:	Not reported
Spiller Extention:	Not reported
DEC Region:	2
DER Facility ID:	183072
DEC Memo:	"Prior to Sept, 2004 data translation this spill Lead_DEC Field was ADMIN.CLOSED 03/06/2003- Closed Due To The Nature / Extent Of The Spill Report"
Remarks:	"1.5K TANK FAILED PETRO TITE WITH A LEAK RATE OF -.643GPH, TANK TESTER RECOMMENDED THAT THE OWNER TAKE THE TANK OUT OF SERVICE, CLEAN & FILL WITH CEMENT, TO PUT 550 GALLON TANK IN BASEMENT.CLOSED DUE TO LACK OF ANY RECENT INFO- DOES NOT MEET ANY CLEAN UP REQUIREMENTS."

All TTF:

Facility ID:	8905637
Spill Number:	8905637
Spill Tank Test:	1535986
Site ID:	221353
Tank Number:	Not reported
Tank Size:	0
Material:	0001
EPA UST:	Not reported
UST:	Not reported
Cause:	Not reported
Source:	Not reported
Test Method:	00
Test Method 2:	Unknown
Leak Rate:	.00
Gross Fail:	Not reported
Modified By:	Spills
Last Modified Date:	Not reported

All Materials:

Site ID:	221353
Operable Unit ID:	933277
Operable Unit:	01
Material ID:	446052
Material Code:	0001A
Material Name:	#2 fuel oil
Case No.:	Not reported
Material FA:	Petroleum
Quantity:	-1.00
Units:	L
Recovered:	.00
Oxygenate:	Not reported

BK349 **VAULT # 8422** **NY Spills** **S105058125**
WSW **38TH AVE EAST OR 112TH S** **N/A**
1/4-1/2 **QUEENS, NY**
0.282 mi.
1491 ft. **Site 4 of 5 in cluster BK**

Relative: **Lower**
Actual: **29 ft.**

SPILLS:

Name:	VAULT # 8422
Address:	38TH AVE EAST OR 112TH S
City,State,Zip:	QUEENS, NY
Spill Number/Closed Date:	0102817 / 2001-07-20
Facility ID:	0102817

VAULT # 8422 (Continued) **S105058125**

Facility Type:	ER
DER Facility ID:	108953
Site ID:	125986
DEC Region:	2
Spill Cause:	Unknown
Spill Class:	C4
SWIS:	4101
Spill Date:	2001-06-13
Investigator:	KMFOLEY
Referred To:	Not reported
Reported to Dept:	2001-06-13
CID:	233
Water Affected:	Not reported
Spill Source:	Unknown
Spill Notifier:	Affected Persons
Cleanup Ceased:	Not reported
Cleanup Meets Std:	False
Last Inspection:	Not reported
Recommended Penalty:	False
UST Trust:	False
Remediation Phase:	0
Date Entered In Computer:	2001-06-13
Spill Record Last Update:	2001-08-20
Spiller Name:	UNKNOWN
Spiller Company:	Unknown
Spiller Address:	UNKNOWN
Spiller Company:	999
Contact Name:	Not reported
DEC Memo:	"Prior to Sept, 2004 data translation this spill Lead_DEC Field was FOLEY DEC INSPECTOR'S NOTES Spill #s 9813075,9903114,9905371,0009802 Vault in driveway of trucking company/parking lot. CON ED E2MIS REPORT 6-13-01 Found 8gals. of motor oil on 150gals. water in V-8422. It's contained to structure. Crew there for a phase check. Oil seemed tohave been poured from top of hole inot structure. This is the 3rd time of 4times this has happened. The building next door owns the parking lot that this is in front of. Pressure tested unit and it passed, it smels like motor oil and it is on the walls of the unit also. 2047hrs. LSN 01-06528-001 Analysis indicates the presence of a mixture similar to a light motor oil. LSN 01-06527-001 <1ppm. 6-14-01 200hrs. Double washed structure with Bio Gen 760 and slix. Removed all liquids with an under 50ppm tanker. Sump that had been cemented found in structure. Tag removed. No Leaking company equipment, incident closed."
Remarks:	"CON ED NUMBER 137643 APPEARS AS IF SOMEONE DUMPED OIL INTO THE MAN HOLE MATERIAL IS ON 150 GALLONS OF WATER NO TO ALL 5 QUESTIONS CLEAN UP PENDING LAB RESULTS THERE HAS BEEN THE SAME TYPE OF SPILL IN THIS MAN HOLE BEFORE "

All Materials:

Site ID:	125986
Operable Unit ID:	841508
Operable Unit:	01
Material ID:	534925
Material Code:	0015
Material Name:	motor oil
Case No.:	Not reported
Material FA:	Petroleum
Quantity:	8.00

VAULT # 8422 (Continued) **S105058125**

Units: G
Recovered: .00
Oxygenate: Not reported

BQ350 **BETWEEN 35TH & 36TH ST** **NY Spills** **S106018210**
NW **35-09 31ST ST** **N/A**
1/4-1/2 **QUEENS, NY**
0.284 mi.
1499 ft. **Site 1 of 2 in cluster BQ**

Relative: **Higher**
Actual: **47 ft.**

SPILLS:

Name:	BETWEEN 35TH & 36TH ST
Address:	35-09 31ST ST
City,State,Zip:	QUEENS, NY
Spill Number/Closed Date:	0306439 / 2012-02-09
Facility ID:	0306439
Facility Type:	ER
DER Facility ID:	65671
Site ID:	69028
DEC Region:	2
Spill Cause:	Unknown
Spill Class:	C4
SWIS:	4101
Spill Date:	2003-09-18
Investigator:	AXDORONO
Referred To:	CASE CLOSED
Reported to Dept:	2003-09-18
CID:	365
Water Affected:	Not reported
Spill Source:	Unknown
Spill Notifier:	Fire Department
Cleanup Ceased:	Not reported
Cleanup Meets Std:	False
Last Inspection:	Not reported
Recommended Penalty:	False
UST Trust:	False
Remediation Phase:	0
Date Entered In Computer:	2003-09-18
Spill Record Last Update:	2012-02-09
Spiller Name:	Not reported
Spiller Company:	UNKNOWN
Spiller Address:	Not reported
Spiller Company:	999
Contact Name:	MARTA MARTONE
DEC Memo:	"Prior to Sept, 2004 data translation this spill Lead_DEC Field was TIPPLE 9/18/03 1246 Hrs DDO Sawyer talked to Tony Peretta of Mystic Transportation and he recapped that his driver created this spill by delivering to the neighbor of intended customer who had their tank removed. A few gallons were pumped onto the basement floor before he realized it was the wrong address. Mystic sent out cleanup team and assured me that it was clean. I will check with the building supervisor to make sure its clean. 9/23/03 Tipple spoke with both Mystic's Tony Perretta and the impacted party Marta Martone 917-887-0837. Mystic stated that they believed that the spill had been cleaned, Marta stated that oil ran behind the sheetrock wall and into the washer and dryer. I called Marta's cell # and requested a scheduled site visit to inspect the site. 9/24/03 Tipple scheduled a

BETWEEN 35TH & 36TH ST (Continued) **S106018210**

site inspection at 4:30 pm on the 22nd There was abundant olfactory evidance that the oil was not yet completely removed. Upon removing a small section of sheetrock below the spill area, it was obvious that the sheetrock had been inpacted and needed to be removed. The washer and dryer appear to have been cleaned. Tony Peretta was contacted and he will continue with the cleanup efforts. 11/06/06: This spill is transferred from Mr. Koon Tang Q.Abidi. Called at (917)887-0837 and left message to call me back. -QA 02/06/07: Called at (917)887-0837 and left message to call me back. -QA 03/12/07: Called at (917)887-0837 and left message to call me back. -QA 07/06/07: Called at (917)887-0837 to discuss regarding spill. No one was there left message to call me back. -QA 09/18/07; Called Marta Martone at (917)887-0837 to discuss regarding spill She was not there left message to call me back. -QA 06/26/2008: This spill case was transferred to A. Doronova. - AD 09/19/2008: Tried to contact Ms. Martone. No one answers the phone. AD 04/27/2009: Looked on Internet for info on Mystic Transportation, Inc. There are several companies with the similar name. Looked for fuel oil delivery company in New York. Found their address: Mystic Transportation, Inc. 1901 Steinway Street Astoria, NY and phone number: (718)956-0077. Tried to contact the company. Voice mail is not set up, was not able to leave a message. AD 10/14/2009: Called to contact Mystic Transportation, Inc. with no success. AD 03/10/2011: Looked again for info on Mystic Transportation, Inc. on the Internet. Found company named Anchor Tank Lines Corp. listed on the same address as Mystic Transportation, Inc. 1901 Steinway Street Astoria, NY phone number is (800)635-3835. Tried to contact them to find out if this company was previously named as Mystic Transportation, Inc. AD 01/10/2011: Called Anchor Tank Lines Corp. and spoke with receptionist. She confirmed that Anchor Tank Lines Corp. used to be Mystic Transportation, Inc. 7-8 years ago. She said that Tony Perretta is no longer works for the company. A new contact person for safety department is Joe Lombardi, ext. 246. Called him and left a message. AD 01/12/2012: Issued and sent a Notice Of violation Letter addressed to Mr. Lombardi of Anchor Tank by certified mail (#7006 0100 0006 2620 3498). Response is due February 9, 2012. AD 01/20/2012: Received a call from Mr. Lombardi of Anchor Tank. He told me that Anchor Tank Lines Corp. not used to be Mystic Transportation, Inc., but bought its equipment and hired its personnel, so Anchor Tank Lines Corp. might not have any records of the old spill. Mr. Lombardi promised to look in the files for any information on the spill. AD 02/08/2012: Received a fax from Mr. Lombardi of Anchor Tank. The fax includes: letter from Mr. Lombardi; spill notification from Mystic transportation, Inc. to DEP; invoice from Gretalia Construction, Inc. for basement repair services; Spill Cleanup Report from Mystic Transportation; and DOT hazardous materials incident report. DL the documents to eDocs. Discussed the case closure with J. Kolleeny of DEC. Taken into consideration the presented documents verifying that the spill was cleaned up, the decision was made to close the case. AD 02/09/2012: Case closed. AD "

Remarks: "there is a quart of oil there & they need someone to check & see if it went into the sewer or not - they received the call from con ed"

All Materials:

Site ID:	69028
Operable Unit ID:	875170
Operable Unit:	01
Material ID:	503663
Material Code:	0001A

BETWEEN 35TH & 36TH ST (Continued) **S106018210**

Material Name:	#2 fuel oil
Case No.:	Not reported
Material FA:	Petroleum
Quantity:	7.00
Units:	G
Recovered:	.00
Oxygenate:	Not reported

351
NNE
1/4-1/2
0.285 mi.
1506 ft.

3717 BROADWAY
37-17 BROADWAY
ASTORIA, NY

NY Spills **S104495797**
N/A

Relative:
Higher

Actual:
56 ft.

SPILLS:

Name:	3717 BROADWAY
Address:	37-17 BROADWAY
City,State,Zip:	ASTORIA, NY
Spill Number/Closed Date:	9410338 / 1994-11-03
Facility ID:	9410338
Facility Type:	ER
DER Facility ID:	176938
Site ID:	213565
DEC Region:	2
Spill Cause:	Other
Spill Class:	C4
SWIS:	4101
Spill Date:	1994-11-03
Investigator:	SMMARTIN
Referred To:	Not reported
Reported to Dept:	1994-11-03
CID:	Not reported
Water Affected:	Not reported
Spill Source:	Private Dwelling
Spill Notifier:	Responsible Party
Cleanup Ceased:	1994-11-03
Cleanup Meets Std:	True
Last Inspection:	Not reported
Recommended Penalty:	False
UST Trust:	False
Remediation Phase:	0
Date Entered In Computer:	1994-12-05
Spill Record Last Update:	2003-10-08
Spiller Name:	Not reported
Spiller Company:	PETRO
Spiller Address:	Not reported
Spiller Company:	999
Contact Name:	Not reported
DEC Memo:	"Prior to Sept, 2004 data translation this spill Lead_DEC Field was MARTINKAT "
Remarks:	"AIR ELIMINATING DEVELOPED A CRACK-SPILLED ON STREET-CLEANED UP WITH SPEEDY DRY, RAGS"

All Materials:

Site ID:	213565
Operable Unit ID:	1004256
Operable Unit:	01

3717 BROADWAY (Continued) **S104495797**

Material ID:	376218
Material Code:	0001A
Material Name:	#2 fuel oil
Case No.:	Not reported
Material FA:	Petroleum
Quantity:	1.00
Units:	G
Recovered:	.00
Oxygenate:	Not reported

BR352 **BARNETT AVE & 44TH ST** **NY Spills** **S102149571**
SSE **BARNETT AVE & 44TH ST** **N/A**
1/4-1/2 **QUEENS, NY**
0.286 mi.
1512 ft. **Site 1 of 2 in cluster BR**

Relative:
Higher

Actual:
57 ft.

SPILLS:

Name:	BARNETT AVE & 44TH ST
Address:	BARNETT AVE & 44TH ST
City,State,Zip:	QUEENS, NY
Spill Number/Closed Date:	9414973 / 1995-02-22
Facility ID:	9414973
Facility Type:	ER
DER Facility ID:	128231
Site ID:	150879
DEC Region:	2
Spill Cause:	Abandoned Drums
Spill Class:	C4
SWIS:	4101
Spill Date:	1995-02-14
Investigator:	O'DOWD
Referred To:	Not reported
Reported to Dept:	1995-02-14
CID:	Not reported
Water Affected:	Not reported
Spill Source:	Unknown
Spill Notifier:	Local Agency
Cleanup Ceased:	1995-02-22
Cleanup Meets Std:	True
Last Inspection:	Not reported
Recommended Penalty:	False
UST Trust:	False
Remediation Phase:	0
Date Entered In Computer:	1995-04-06
Spill Record Last Update:	2004-09-30
Spiller Name:	Not reported
Spiller Company:	UNKNOWN
Spiller Address:	Not reported
Spiller Company:	999
Contact Name:	Not reported
DEC Memo:	""
Remarks:	"CALLER STATES THERE IS AN UNSEALED DRUM WITH A PLACARD ON IT IN A LOT WHERE CHILDREN PLAY. 02/22/95 SPOKE TO DENISE/DEP, SHE SAID DRUMS WERE EMPTY & SANITATION WAS CALLED TO REMOVE THEM,"

All Materials:

Site ID:	150879

BARNETT AVE & 44TH ST (Continued) **S102149571**

Operable Unit ID:	1012409
Operable Unit:	01
Material ID:	373695
Material Code:	0066A
Material Name:	unknown petroleum
Case No.:	Not reported
Material FA:	Petroleum
Quantity:	55.00
Units:	G
Recovered:	.00
Oxygenate:	Not reported

BR353 **DEMOLISHED BUILDING** **NY LTANKS** **S107489189**
SE **45-41 38TH STREET** **N/A**
1/4-1/2 **SUNNYSIDE, NY 11104**
0.287 mi.
1515 ft. **Site 2 of 2 in cluster BR**

Relative: **Higher**

Actual: **57 ft.**

LTANKS:

Name:	DEMOLISHED BUILDING
Address:	45-41 38TH STREET
City,State,Zip:	SUNNYSIDE, NY 11104
Spill Number/Closed Date:	0509982 / 2006-01-17
Facility ID:	0509982
Site ID:	355859
Spill Date:	2005-11-21
Spill Cause:	Tank Failure
Spill Source:	Institutional, Educational, Gov., Other
Spill Class:	C4
Cleanup Ceased:	Not reported
SWIS:	4101
Investigator:	Con Ed Unassigned
Referred To:	Not reported
Reported to Dept:	2005-11-21
CID:	444
Water Affected:	Not reported
Spill Notifier:	Other
Last Inspection:	Not reported
Recommended Penalty:	False
Meets Standard:	False
UST Involvement:	False
Remediation Phase:	0
Date Entered In Computer:	2005-11-21
Spill Record Last Update:	2006-02-10
Spiller Name:	DENNIS
Spiller Company:	DEMOLISHED BUILDING
Spiller Address:	45-41 38TH STREET
Spiller County:	001
Spiller Contact:	DENNIS
Spiller Phone:	(347) 865-1238
Spiller Extention:	Not reported
DEC Region:	2
DER Facility ID:	305897
DEC Memo:	"Need to send CSL Sangesland spoke to Dennis (DEP rep) who was at the site. Construction company was pumping out water at a site and #6 oil came out. Building appears to be an old school building that is now being demolished. Contractor on site: Red Hook Construction, 575

DEMOLISHED BUILDING (Continued) **S107489189**

Broadway, Amityville, NY 631-841-4502 Owner: Mr. Steven Novstein 50 Main St, White Plains, NY 10606 Nov 25, 2005 A Contaminated Soil Letter was sent to: Owner Mr.Steven Novstein 50 Main Street White Plains, NY 10606 12/3/05 - Raphael Ketani. I received a call from Axel of AKRF Environmental ((646) 388-9529). He is the consultant for Storage Deluxe. He wanted to know how the spill happened. 12/6/05 - Raphael Ketani. I received a call from John Marra (516) 785-2700 of Allied All City Plumbing and Environmental Services. He said that he was called by the DEP to come out to the site and clean up the liquid that was on the street. He said that another contractor was dismantling the boiler in the basement and water spilled onto the boiler room floor. He said it was this water that was pumped onto the street. He said that there were no PID readings and that this liquid was iron sludge from the recirculated heating system water. He boomed the catch basin and power washed the street. Then he vacuumed the wash water. Mr. Marra will send a letter to this effect. 12/19/05 Feroze. Spill is transferred from Ketani to Feroze. 12/29/05.Feroze Called Mr. John Marra 516-785-2700 and he informed that the site is cleaned up and he will send DEC that document shortly. 01/17/06. Feroze. Mr. John Marra submitted the proper documents regarding the spill. On the basis of those reports and consultation with DEC Raphael Ketani the spill is closed. "

Remarks: "AN ABANDON TANK FOUND IN A BASEMENT: OIL SPILLING INTO STREET, AND BUILDING BEING DEMOLISHED:"

All Materials:

Site ID:	355859
Operable Unit ID:	1113192
Operable Unit:	01
Material ID:	2103260
Material Code:	0066A
Material Name:	unknown petroleum
Case No.:	Not reported
Material FA:	Petroleum
Quantity:	Not reported
Units:	G
Recovered:	.00
Oxygenate:	Not reported

BN354 **SPILL NUMBER 0307487** **NY Spills** **S106124868**
NW **3433 31ST ST** **N/A**
1/4-1/2 **QUEENS, NY**
0.288 mi.
1520 ft. **Site 3 of 8 in cluster BN**

Relative: **Higher**
Actual: **50 ft.**

SPILLS:

Name:	SPILL NUMBER 0307487
Address:	3433 31ST ST
City,State,Zip:	QUEENS, NY
Spill Number/Closed Date:	0307487 / 2003-10-17
Facility ID:	0307487
Facility Type:	ER
DER Facility ID:	88030
Site ID:	99007
DEC Region:	2
Spill Cause:	Unknown
Spill Class:	C4

SPILL NUMBER 0307487 (Continued) **S106124868**

SWIS:	4101
Spill Date:	2003-10-15
Investigator:	SMSANGES
Referred To:	Not reported
Reported to Dept:	2003-10-15
CID:	207
Water Affected:	Not reported
Spill Source:	Unknown
Spill Notifier:	Citizen
Cleanup Ceased:	Not reported
Cleanup Meets Std:	False
Last Inspection:	Not reported
Recommended Penalty:	False
UST Trust:	False
Remediation Phase:	0
Date Entered In Computer:	2003-10-15
Spill Record Last Update:	2003-10-17
Spiller Name:	Not reported
Spiller Company:	Not reported
Spiller Address:	Not reported
Spiller Company:	001
Contact Name:	CARLOS ALVEREZ
DEC Memo:	"Prior to Sept, 2004 data translation this spill Lead_DEC Field was SANGESLAND Sangesland spoke with citizen. Minor spill on the sidewalk and along street curb. Sangesland called Sanitation to sand the street"
Remarks:	"req follow-up call"

All Materials:

Site ID:	99007
Operable Unit ID:	873908
Operable Unit:	01
Material ID:	501016
Material Code:	0015
Material Name:	motor oil
Case No.:	Not reported
Material FA:	Petroleum
Quantity:	.00
Units:	G
Recovered:	.00
Oxygenate:	Not reported

BK355 **PUBLIC TRUK RENTAL SPILL -NYCT** **NY Spills** **S102143949**
West **3724 33RD ST.** **N/A**
1/4-1/2 **NEW YORK CITY, NY**
0.289 mi.
1527 ft. **Site 5 of 5 in cluster BK**

Relative: **Lower**
Actual: **31 ft.**

SPILLS:

Name:	PUBLIC TRUK RENTAL SPILL -NYCT
Address:	3724 33RD ST.
City,State,Zip:	NEW YORK CITY, NY
Spill Number/Closed Date:	8601076 / 2005-08-11
Facility ID:	8601076
Facility Type:	ER
DER Facility ID:	223780
Site ID:	275209

PUBLIC TRUK RENTAL SPILL -NYCT (Continued) **S102143949**

DEC Region:	2
Spill Cause:	Housekeeping
Spill Class:	Not reported
SWIS:	4101
Spill Date:	1986-05-14
Investigator:	MCTIBBE
Referred To:	Not reported
Reported to Dept:	1986-05-15
CID:	Not reported
Water Affected:	NONE
Spill Source:	Commercial/Industrial
Spill Notifier:	Citizen
Cleanup Ceased:	1987-07-29
Cleanup Meets Std:	True
Last Inspection:	Not reported
Recommended Penalty:	False
UST Trust:	False
Remediation Phase:	0
Date Entered In Computer:	1986-06-10
Spill Record Last Update:	2005-08-11
Spiller Name:	Not reported
Spiller Company:	PUBLIC TRUCK RENTING
Spiller Address:	SAME AS ABOVE?
Spiller Company:	001
Contact Name:	Not reported
DEC Memo:	"Prior to Sept, 2004 data translation this spill Lead_DEC Field was 02-28-05: Reassigned to Tibbe. Spill reopened due to pending investigation by NYCT. 08-11-05: NYCT performed an innvestigation. Only one soil boring showed SVOC contamination above TAGM but it did not have any correcponding gw contamination nor was there any visual or olfactory indication of petroleum contamination. Elevated SVOCs are mostly likely due to fill material identified in the soil borings."
Remarks:	"U/G TANK IN FRONT OF BLDG. WHEN IT RAINS IT OVERFLOWS ON TO DIRT"

All Materials:

Site ID:	275209
Operable Unit ID:	898680
Operable Unit:	01
Material ID:	477621
Material Code:	0022
Material Name:	waste oil/used oil
Case No.:	Not reported
Material FA:	Petroleum
Quantity:	.00
Units:	G
Recovered:	.00
Oxygenate:	Not reported

BP356 **32-52 33RD STREET, LLC** **NY UST** **U000399422**
NNW **32-52 33RD ST** **NY Spills** **N/A**
1/4-1/2 **ASTORIA, NY 11106**
0.292 mi.
1541 ft. **Site 2 of 4 in cluster BP**

Relative:
Higher

Actual:
49 ft.

UST:

Name:	32-52 33RD STREET, LLC
Address:	32-52 33RD ST
City,State,Zip:	ASTORIA, NY 11106
Id/Status:	2-317330 / Active
Program Type:	PBS
Region:	STATE
DEC Region:	2
Expiration Date:	12/05/2023
UTM X:	590749.94517
UTM Y:	4512676.50206
Site Type:	Apartment Building/Office Building

Affiliation Records:

Site Id:	14590
Affiliation Type:	Mail Contact
Company Name:	A + E REAL ESTATE MANAGEMENT
Contact Type:	Not reported
Contact Name:	BRIAN GARLAND
Address1:	1065 AVENUE OF THE AMERICAS
Address2:	31ST FLOOR
City:	NEW YORK CITY
State:	NY
Zip Code:	10018
Country Code:	001
Phone:	(212) 721-5500
EMail:	BRIAN.GARLAND@AE-RE.COM
Fax Number:	Not reported
Modified By:	JSMACRI
Date Last Modified:	2018-10-03

Site Id:	14590
Affiliation Type:	Facility Owner
Company Name:	32-52 33RD STREET, LLC
Contact Type:	PROPERTY MANAGER
Contact Name:	BRIAN GARLAND
Address1:	1065 AVENUE OF THE AMERICAS, 31ST FLOOR
Address2:	Not reported
City:	NEW YORK CITY
State:	NY
Zip Code:	10018
Country Code:	001
Phone:	(212) 721-5500
EMail:	Not reported
Fax Number:	Not reported
Modified By:	JSMACRI
Date Last Modified:	2018-10-03

Site Id:	14590
Affiliation Type:	Facility Operator
Company Name:	32-52 33RD STREET, LLC
Contact Type:	Not reported
Contact Name:	OSCAR MOSQUERA
Address1:	Not reported

32-52 33RD STREET, LLC (Continued) **U000399422**

Address2:	Not reported
City:	Not reported
State:	NN
Zip Code:	Not reported
Country Code:	001
Phone:	(917) 510-6438
EMail:	Not reported
Fax Number:	Not reported
Modified By:	MSBAPTIS
Date Last Modified:	2014-09-02

Site Id:	14590
Affiliation Type:	Emergency Contact
Company Name:	32-52 33RD STREET, LLC
Contact Type:	Not reported
Contact Name:	BRIAN GARLAND
Address1:	Not reported
Address2:	Not reported
City:	Not reported
State:	NN
Zip Code:	Not reported
Country Code:	999
Phone:	(212) 721-5500
EMail:	Not reported
Fax Number:	Not reported
Modified By:	MSBAPTIS
Date Last Modified:	2014-09-02

Tank Info:

Tank Number:	001
Tank ID:	12239
Tank Status:	In Service
Material Name:	In Service
Capacity Gallons:	5000
Install Date:	07/01/1980
Date Tank Closed:	Not reported
Registered:	True
Tank Location:	Underground
Tank Type:	Steel/carbon steel
Material Code:	0003
Common Name of Substance:	#6 Fuel Oil (On-Site Consumption)

Tightness Test Method:	NN
Date Test:	Not reported
Next Test Date:	Not reported
Pipe Model:	Not reported
Modified By:	MSBAPTIS
Last Modified:	04/14/2017

Equipment Records:

B00 - Tank External Protection - None
F00 - Pipe External Protection - None
C01 - Pipe Location - Aboveground
I04 - Overfill - Product Level Gauge (A/G)
A00 - Tank Internal Protection - None
D01 - Pipe Type - Steel/Carbon Steel/Iron

32-52 33RD STREET, LLC (Continued) **U000399422**

G03 - Tank Secondary Containment - Vault (w/o access)
H00 - Tank Leak Detection - None
L09 - Piping Leak Detection - Exempt Suction Piping
J02 - Dispenser - Suction Dispenser

SPILLS:

Name:	SPILL NUMBER 0013156
Address:	32-52 33RD ST
City,State,Zip:	ASTORIA, NY
Spill Number/Closed Date:	0013156 / 2001-04-05
Facility ID:	0013156
Facility Type:	ER
DER Facility ID:	75115
Site ID:	81156
DEC Region:	2
Spill Cause:	Equipment Failure
Spill Class:	C3
SWIS:	4101
Spill Date:	2001-03-15
Investigator:	MXTIPPLE
Referred To:	Not reported
Reported to Dept:	2001-03-15
CID:	322
Water Affected:	Not reported
Spill Source:	Passenger Vehicle
Spill Notifier:	Fire Department
Cleanup Ceased:	Not reported
Cleanup Meets Std:	False
Last Inspection:	Not reported
Recommended Penalty:	False
UST Trust:	False
Remediation Phase:	0
Date Entered In Computer:	2001-03-15
Spill Record Last Update:	2001-04-06
Spiller Name:	Not reported
Spiller Company:	PRIVATE MINIVAN
Spiller Address:	Not reported
Spiller Company:	001
Contact Name:	Not reported
DEC Memo:	"Prior to Sept, 2004 data translation this spill Lead_DEC Field was TIPPLE 03/15/2001 FDNY RERMOVED GAS FROM THE GAS TANK AND CLEANED"
Remarks:	"fire dept called for a veh leaking gas - spill to pavement an being cleaned up - no sewers effected - NY plate - ez724f "

All Materials:

Site ID:	81156
Operable Unit ID:	835089
Operable Unit:	01
Material ID:	539880
Material Code:	0009
Material Name:	gasoline
Case No.:	Not reported
Material FA:	Petroleum
Quantity:	15.00
Units:	G
Recovered:	15.00
Oxygenate:	Not reported

BS357 **32-51 34TH STREET** **NY Spills** **S102180166**
North **32-51 34TH STRRET** **N/A**
1/4-1/2 **ASTORIA, NY**
0.293 mi.
1548 ft. **Site 1 of 2 in cluster BS**

Relative:
Higher

Actual:
47 ft.

SPILLS:

Name:	32-51 34TH STREET
Address:	32-51 34TH STRRET
City,State,Zip:	ASTORIA, NY
Spill Number/Closed Date:	9509481 / 1995-11-01
Facility ID:	9509481
Facility Type:	ER
DER Facility ID:	189953
Site ID:	230471
DEC Region:	2
Spill Cause:	Equipment Failure
Spill Class:	C4
SWIS:	4101
Spill Date:	1995-10-31
Investigator:	GUTIERREZ
Referred To:	Not reported
Reported to Dept:	1995-10-31
CID:	359
Water Affected:	Not reported
Spill Source:	Private Dwelling
Spill Notifier:	Other
Cleanup Ceased:	Not reported
Cleanup Meets Std:	False
Last Inspection:	Not reported
Recommended Penalty:	False
UST Trust:	False
Remediation Phase:	0
Date Entered In Computer:	1995-10-31
Spill Record Last Update:	2006-12-29
Spiller Name:	Not reported
Spiller Company:	TONY XERRI
Spiller Address:	SAME AS SPILL
Spiller Company:	001
Contact Name:	TONY XERRI
DEC Memo:	""
Remarks:	"LESS THAN I GALLON ON CONCRETE FLOOR TANK HAD HOLE IN IT HAS BEEN REPAIRED TEMPORARILY"

All Materials:

Site ID:	230471
Operable Unit ID:	1023689
Operable Unit:	01
Material ID:	360441
Material Code:	0001A
Material Name:	#2 fuel oil
Case No.:	Not reported
Material FA:	Petroleum
Quantity:	1.00
Units:	G
Recovered:	1.00
Oxygenate:	Not reported

BM358 **MOTOR AND IRON WORKS** **NY SHWS** **S118705940**
West **37-21 32ND STREET** **NY Spills** **N/A**
1/4-1/2 **LONG ISLAND CITY, NY 11120**
0.296 mi.
1565 ft. **Site 2 of 2 in cluster BM**

Relative: **Lower**

Actual: **37 ft.**

SHWS:
Name: MOTOR AND IRON WORKS
Address: 37-21 32ND STREET
City,State,Zip: LONG ISLAND CITY, NY 11120
Program: HW
Site Code: 532999
Classification: P
Region: 2
Acres: 0.471
HW Code: 241191
Record Add: 09/27/2016
Record Upd: 07/08/2019
Updated By: GWBURKE
Site Description: "Site Description: The site is a vacant lot that extends from 31st Street to 32nd Street and is located between 37th Avenue and 38th Avenue near Sunnyside Yards in the western portion of Queens (Long Island City). The property is in a predominantly Commercial Use and Industrial/Manufacturing area with some Mixed Residential & Commercial use. Site Features: The site is fenced (wooden construction), somewhat flat and vacant with no structures. The surface is a mixture of soil, construction debris and concrete rubble. Historical Use(s): As of 1898, the subject property contained a two-story bottling and laboratory facility occupied by Hiscox & Company Patent Medicines. By 1915, the building was occupied by Mercury Motor Works and two two-story dwellings were constructed in the western portion. By 1936, the main building expanded, occupying more of the property and was occupied by Renner-Maras Inc. Ornamental Iron Works. In addition, one of the dwellings was identified as an office. By 1947, the building was identified as a loft and electro-plating facility. By 1970, the western building was built-out to the property and was identified as Bliss Display Corp, a manufacturer. The eastern portion was used for painting and the southern was used for woodworking. By 1995, the property was occupied by one manufacturer. By 1996, a small portion was used for parking. The property remained substantially unchanged through 2006. Site Geology and Hydrogeology: The topography of the site is generally level and is approximately 36 feet above mean sea level. The site is located approximately 0.87 miles northeast of Dutch Kills and 1.1 miles east of the East River. There is no groundwater data but according to the USGS, the depth to groundwater is expected between 21 and 30 feet bgs in the vicinity of the site. Groundwater was not encountered to the maximum depth of exploration of 27 feet bgs. The groundwater gradient is expected to slope generally to the southwest towards Dutch Kills. The major aquifer systems beneath the subject property are the Upper Glacial and Lloyd aquifers. The subsurface beneath the site consists of unconsolidated sand and gravel layers from the ground surface to approximately 50 feet below ground surface where the Raritan confining unit is encountered. Bedrock beneath the subject property is located approximately 200 feet below ground surface. The lithology generally consisted of up to five feet of fill material underlain by a silt or clay lens extending to a maximum observed depth of seven feet followed by fine-grained poorly graded sand to the terminal depth of investigation at 23 feet bgs. The

MOTOR AND IRON WORKS (Continued) **S118705940**

	historic fill encountered was evidenced by brick and concrete, which predominantly was embedded in a silty sand matrix."
Env Problem:	"Work at this site was performed through New York City Office of Environmental Remediation."
Health Problem:	Not reported
Dump:	Not reported
Structure:	Not reported
Lagoon:	Not reported
Landfill:	Not reported
Pond:	Not reported
Disp Start:	Not reported
Disp Term:	Not reported
Lat/Long:	Not reported
Dell:	Not reported
Record Add:	Not reported
Record Upd:	Not reported
Updated By:	Not reported
Own Op:	Not reported
Sub Type:	Not reported
Owner Name:	Not reported
Owner Company:	Not reported
Owner Address:	Not reported
Owner Addr2:	Not reported
Owner City,St,Zip:	Not reported
Owner Country:	Not reported
HW Code:	Not reported
Waste Type:	Not reported
Waste Quantity:	Not reported
Waste Code:	Not reported
Crossref ID:	Not reported
Cross Ref Type Code:	Not reported
Cross Ref Type:	Not reported
Record Added Date:	Not reported
Record Updated:	Not reported
Updated By:	Not reported

SPILLS:

Name:	OER - VACANT LOT
Address:	37-21 32ND ST
City,State,Zip:	LONG ISLAND CITY, NY
Spill Number/Closed Date:	1603003 / Not Reported
Facility ID:	1603003
Facility Type:	ER
DER Facility ID:	483547
Site ID:	529439
DEC Region:	2
Spill Cause:	Unknown
Spill Class:	Not reported
SWIS:	4101
Spill Date:	2016-06-27
Investigator:	KMFORSTE
Referred To:	Not reported
Reported to Dept:	2016-06-27
CID:	Not reported
Water Affected:	Not reported
Spill Source:	Unknown
Spill Notifier:	Other

MOTOR AND IRON WORKS (Continued) **S118705940**

Cleanup Ceased:	Not reported
Cleanup Meets Std:	False
Last Inspection:	Not reported
Recommended Penalty:	False
UST Trust:	False
Remediation Phase:	1
Date Entered In Computer:	2016-06-27
Spill Record Last Update:	2018-03-29
Spiller Name:	MARK GELBAND
Spiller Company:	UNKNOWN
Spiller Address:	37-21 32ND ST
Spiller Company:	999
Contact Name:	MARK GELBAND
DEC Memo:	"6/27/2016: Rashad 37-21 32 Street has an alternate address of 37-13 - 37-23 32 Street and 37-12 - 37-18 33 Street. No additional spills or PBS registrations found for this site. Called Mark, this site is an OER site and they found contamination during RIR field work. Shaminder contacted us this morning with regards to this site: I am reviewing an RIR which indicated VOCs in soils at 20 feet depths. Groundwater was not sampled due to refusal at 27 feet depths. Soil/fill samples results were compared to New York State Department of Conservation (NYSDEC) Unrestricted Use Soil Cleanup Objectives and Restricted Residential Use Soil Cleanup Objectives (SCOs) as presented in 6NYCRR Part 375-6.8 and CP51. Soil/fill samples collected during the RI showed that no PCBs were detected in any of the soil samples. VOCs including 1,2,4-Trimethylbenzene (42,000 ug/kg), 1,3,5-Trimethylbenzene (13,000 ug/kg), Ethyl Benzene (3,800 ug/kg), n-Propylbenzene (6,700 ug/kg) and total Xylenes (19,000 ug/kg) were detected above Unrestricted Use SCO in one deep soil sample SB-9 (21-23). The email had two documents attached. First document has site maps with soil concentrations as well as soil vapor results. Soil vapor results are as follows: SV-1: Tetrachloroethene-150ug/m3, SV-2: tetrachloroethene-230ug/m3, SV-3: Tetrachloroethene-170ug/m3, SV-4 Tetrachloroethene-160ug/m3, trichloroethene-400ug/m3, SV-5: tetrachloroethene-260ug/m3, trichloroethene-170ug/m3, SV-6 tetrachloroethene-220ug/m3, trichloroethene-200ug/m3, SV-7 tetrachloroethene-96ug/m3, trichloroethene-420ug/m3. Soil analyticals found contamination at SB-9 21-23 feet: 1,2,4 Trimethylbenzene-42,000ppb, 1,3,5 Trimethylbenzene-13,000ppb, Ethyl Benzene-3,800ppb, n-propylbenzene-6,700ppb, and total xylene-19,000ppb. 7/7/2016: Rashad Sent contaminated soil letter to NYCOER for site, it has been uploaded to D2 and mailed to owner. 9/6/2016: Rashad Received call from Paul Stewart of Advanced Cleanup Technologies. He said that he is working with OER on site and that the RAWP is in the final stages of approval. Received email from Shaminder: Above spill was recently called in during Site investigations. Since then, RIR and RAWP have been prepared. A copy of RAWP is attached for your review. Development includes excavations of full footprint of property to more than 22 feet deep for cellar and sub-cellar (to be used as parking garage) and a seven story residential building. Remedy includes: 1.Excavation and removal of soil/fill exceeding Track 4 Site Specific SCOs. 2.Performance of a remedial action for the petroleum spill #16-03003 under New York State Department of Environmental Conservation (NYSDEC) Spill program. 3.Collection and analysis of end-point samples to determine the performance of the remedy with respect to attainment of SCOs. End point samples for

MOTOR AND IRON WORKS (Continued) **S118705940**

spill closure will be performed per DER-10 requirements. 4.Construction of an engineered composite cover 5.Installation of a vapor barrier system 6.Installation of a passive sub-slab depressurization system (SSDS) 7.parking garage with high volume air exchange in conformance with NYC Building Code. Attached to email was RIR and summary. It has been uploaded to D2. Review or RAWP is as follows: Site is in VCP. The proposed future use of site will be a seven story mixed use building with retail stores on first floor, and residential apartments on the upper six floors. The cellar will be built to a max depth of 10 feet bgs, the subcellar will be built to a depth of 20 feet bgs. The majority of the property will be excavated to a depth of 22 ftbgs. Elevator pits will be excavated to depth of 26 ft bgs, the excavation is not expected to reach the groundwater table. The sub-cellar will contain 45 parking spots. The cellar will contain 25 parking sports. Groundwater was not encountered, refusal was reached at 27 ft bgs. The proposed remedial action will consist of: community air monitoring, excavation and removal of soil for the majority of the site to a depth of 22 feet below grade except for two recessed area to the northwest and northeast, which will be excavated to 2 feet bgs. A small portion will be excavated to 27 ft bgs. Removal of all USTs that are encountered during soil removal actions and registrations of all found tanks. Performance of remedial actions for the open spill case on property which include installation and monitoring of off site groundwater wells as required and approved by NYSDEC, and may include the removal of LNAPL present beneath the site, treatment of groundwater plume via injections of biorem and chem ox if required by NYSDEC, excavation and removal of petroleum impacted soil, where feasible to 2 feet below groundwater and the implementation of a groundwater monitoring program. A separate RAWP Addendum may be required by NYSDEC. Construction of an engineered composite cover of a min of 6 inch thick reinforced concrete building slab. Installation of a vapor barrier system consisting of vapor barrier beneath the building slab and outside of sub-grade foundation sidewalls. Vapor barrier will be 20 mill in thickness. Installation of passive SSDS. Property is also E-designated. 9/7/2016: Rashad Spoke to DEC Vought and sent report review letter approving RAWP to NYCOER pending proposed monitoring well locations. 10/5/2016: Rashad Shaminder submitted addendum to myself and John Durnin, John is DEC project manager for hazardous waste remediation project on this site. Sent email to John seeking if I should administratively close this spill and refer it to his hazardous waste project. 10/6/2016: Rashad Review of the addendum is as follows; they are proposing installation of two down gradient groundwater monitoring wells along the western boundary of the site. Also five additional soil vapor samples have been proposed along the northern and southern boundaries of the site. Discussions with John continue on possible case transfer (Remediation ID number 241191). 10/13/2016: Rashad On 10/12 DEC Durnin sent comments to Shaminder for the RAWP Addendum which include: Revised RAWP Addendum (see figure below) Site investigation decisions for this P site are based on the entire property being excavated to the depth of at least 22 feet. The north corner of the site along 32nd Street (recessed area) and the east corner of the site along 33rd Street (recessed area) both are only going to be excavated to a depth of 2 feet. Should the developer not implement this excavation plan, the soil investigation would require additional sampling from 2 feet to 22 feet across to entire property. Soil Vapor According to the June 22, 2016 draft RIR (page 20), nine soil vapor samples (SV-1

MOTOR AND IRON WORKS (Continued) **S118705940**

through SV-9) were collected but only 7 are documented (SV-1 to SV-7). This should be corrected in the final RIR. Relocate proposed SV-11 away from the former basement area to ensure the soil vapor sample (6 -7 probe depth) is representative of the soil conditions without any influence of the former basement. Add soil vapor sample points SV-13 and SV-14 at each end of the site near 32nd Street and 33rd Street to evaluate the potential for off-site migration. Soil There is only one soil sample, SB-9 (21 -23) below the two foot depth. All the other soil samples are from the 0 to 2 depth. The off-site soil borings for MW-1 and MW-2 must be logged continuously and screened with a PID. Any visual evidence of contamination or elevated PID readings will require soil sample collection and laboratory analysis for VOCs, SVOCs and Metals. Groundwater Based on groundwater data from other OER Brownfield Sites in the area, the groundwater flow direction is most likely in the westerly direction and approximately 20 feet deep. Indicate the diameter of the proposed wells and the type of well drilling rig to be used. Since refusal was encountered at 27 feet during a previous attempt, a larger drill rig is needed to install the four proposed monitoring wells. Provide well construction details for all new wells. MW-1 and MW-2 must be greater than 20 feet apart to be representative of a broader area of groundwater, to not influence one another and to enhance the verification of the groundwater flow direction. MW-2 needs to be far enough along 32nd Street to reasonably be downgradient of the site. MW-3 should be located near SB-9 where elevated levels of Trimethylbenzenes, Ethyl Benzene, n-Propylbenzene and total Xylenes were encountered in the soil at 21 to 23 feet. MW-4 will show if there is off-site groundwater impacting the site (assuming a westerly groundwater flow). As per DEC Vought, no further comments are needed for petroleum remediation as DEC Durnin has taken the lead and addressed the Departments comments/concerns. 10/31/2016: Rashad On 10/28 DEC Durnin asked for update to revised addendum. Alysha from OER sent revised addendum report. It has been uploaded to D2. 11/9/2016: Rashad John Durnin sent email: There has been a question raised regarding the revision of the RAWP Addendum for 37-21 32nd Street, Spill #16-03003. The consultant, Advanced Cleanup Technologies, Inc. (ACT) prepared the revised addendum to the Remedial Action Work Plan (RAWP) and RAWPs required a P.E. to do the work. However, the work I ve been reviewing and commented on involves investigative work necessary to evaluate if this project (NYSDEC P Site) will be in the NYCOER BF program or the NYSDEC BF program, typically investigative work not requiring a P.E. Is it possible that this is actually an addendum to an existing RIWP prepared by ACT in early 2016? Alysha replied: The addendum is for the existing RIWP and will be also included as an appendix in the Stipulation List. 1/5/2017: Rashad Emailed DEC Durnin about possible case transfer due to my resignation at DEC, received no response. 1/6/2017: Rashad After meeting with RSE Austin spill will be assigned to DEC Durnin. There is a DEC approved RI Work Plan addendum for additional wells and SVI sampling. Waiting for this to be done. DEC sent a sidewalk opening permit request letter on February 23, 2017. (3/31/2017) The additional well samples and SVI sampling were completed in May 2017. Site remediation/construction began in January 2018. Daily reports are available on the NYCOER EPIC website (16TMP0372M). Once the site remediation is completed, DEC will evaluate the open spill and determine if it can be closed. The DEC Project Manager, John Durnin, will retire in April 2018. The new Project Manager will be Kyle

MOTOR AND IRON WORKS (Continued) **S118705940**

Forster. (3/29/2018), "
Remarks: ""

All Materials:
Site ID: 529439
Operable Unit ID: 1278269
Operable Unit: 01
Material ID: 2283151
Material Code: 0066A
Material Name: unknown petroleum
Case No.: Not reported
Material FA: Petroleum
Quantity: Not reported
Units: Not reported
Recovered: Not reported
Oxygenate: Not reported

---

359 **48-18 NORTHERN BLVD/QUNS** **NY LTANKS** **S102671672**
East **48-18 NORTHERN BLVD** **N/A**
1/4-1/2 **NEW YORK CITY, NY**
0.298 mi.
1571 ft.

Relative:
Higher

Actual:
43 ft.

LTANKS:
Name: 48-18 NORTHERN BLVD/QUNS
Address: 48-18 NORTHERN BLVD
City,State,Zip: NEW YORK CITY, NY
Spill Number/Closed Date: 9100703 / 1991-04-17
Facility ID: 9100703
Site ID: 153048
Spill Date: 1991-04-17
Spill Cause: Tank Overfill
Spill Source: Commercial/Industrial
Spill Class: Not reported
Cleanup Ceased: 1991-04-17
SWIS: 4101
Investigator: O'DOWD
Referred To: Not reported
Reported to Dept: 1991-04-17
CID: Not reported
Water Affected: Not reported
Spill Notifier: Responsible Party
Last Inspection: Not reported
Recommended Penalty: False
Meets Standard: True
UST Involvement: False
Remediation Phase: 0
Date Entered In Computer: 1991-04-29
Spill Record Last Update: 2004-09-30
Spiller Name: Not reported
Spiller Company: RAD OIL
Spiller Address: Not reported
Spiller County: 001
Spiller Contact: Not reported
Spiller Phone: Not reported
Spiller Extention: Not reported
DEC Region: 2

48-18 NORTHERN BLVD/QUNS (Continued) **S102671672**

DER Facility ID: 282207
DEC Memo: ""
Remarks: "TANK OVERFILL,SPEEDY DRY APPLIED & VACCING."

All Materials:
Site ID: 153048
Operable Unit ID: 954246
Operable Unit: 01
Material ID: 426890
Material Code: 0008
Material Name: diesel
Case No.: Not reported
Material FA: Petroleum
Quantity: 50.00
Units: G
Recovered: .00
Oxygenate: Not reported

BT360 **WIZ STORE** **NY Spills** **S102238655**
NNE **31-90 STEINWAY ST** **N/A**
1/4-1/2 **ASTORIA, NY**
0.298 mi.
1573 ft. **Site 1 of 5 in cluster BT**

Relative: **Higher**
Actual: **55 ft.**

SPILLS:
Name: WIZ STORE
Address: 31-90 STEINWAY ST
City,State,Zip: ASTORIA, NY
Spill Number/Closed Date: 9512390 / 1996-03-25
Facility ID: 9512390
Facility Type: ER
DER Facility ID: 165622
Site ID: 198998
DEC Region: 2
Spill Cause: Equipment Failure
Spill Class: C4
SWIS: 4101
Spill Date: 1996-01-04
Investigator: MMMULQUE
Referred To: Not reported
Reported to Dept: 1996-01-04
CID: 350
Water Affected: Not reported
Spill Source: Commercial/Industrial
Spill Notifier: Other
Cleanup Ceased: Not reported
Cleanup Meets Std: False
Last Inspection: Not reported
Recommended Penalty: False
UST Trust: False
Remediation Phase: 0
Date Entered In Computer: 1996-01-04
Spill Record Last Update: 1996-03-26
Spiller Name: MORTON LEVIN
Spiller Company: MORTON LEVIN
Spiller Address: PO BOX 310
Spiller Company: 001

WIZ STORE (Continued) **S102238655**

Contact Name:	JOHN MAURO
DEC Memo:	"Prior to Sept, 2004 data translation this spill Lead_DEC Field was MULQUEEN "
Remarks:	"OIL LINE BROKE. OIL LINE IN PROCESS OF BEING REPAIRED. SOME OIL HAS SATURATED IN TO CONCRETE WALL. MR LEVIN SON IS TAKING CARE OF BUSINESS NOW FOR FATHER AND CAN BE REACHED AT 914-725-2555."

All Materials:

Site ID:	198998
Operable Unit ID:	1026608
Operable Unit:	01
Material ID:	356137
Material Code:	0001A
Material Name:	#2 fuel oil
Case No.:	Not reported
Material FA:	Petroleum
Quantity:	8.00
Units:	G
Recovered:	4.00
Oxygenate:	Not reported

BU361 **48TH ST & 37TH AVE/QUEENS** **NY Spills** **S102145018**
ESE **48TH ST & 37TH AVE** **N/A**
1/4-1/2 **NEW YORK CITY, NY**
0.300 mi.
1582 ft. **Site 1 of 2 in cluster BU**

Relative: **Lower**
Actual: **39 ft.**

SPILLS:

Name:	48TH ST & 37TH AVE/QUEENS
Address:	48TH ST & 37TH AVE
City,State,Zip:	NEW YORK CITY, NY
Spill Number/Closed Date:	8801230 / 1988-05-09
Facility ID:	8801230
Facility Type:	ER
DER Facility ID:	155231
Site ID:	185600
DEC Region:	2
Spill Cause:	Deliberate
Spill Class:	Not reported
SWIS:	4101
Spill Date:	1988-05-09
Investigator:	SULLIVAN
Referred To:	Not reported
Reported to Dept:	1988-05-09
CID:	Not reported
Water Affected:	Not reported
Spill Source:	Unknown
Spill Notifier:	Police Department
Cleanup Ceased:	1988-05-09
Cleanup Meets Std:	True
Last Inspection:	Not reported
Recommended Penalty:	False
UST Trust:	False
Remediation Phase:	0
Date Entered In Computer:	1988-07-05
Spill Record Last Update:	2004-09-30
Spiller Name:	Not reported

48TH ST & 37TH AVE/QUEENS (Continued) **S102145018**

Spiller Company:	UNKNOWN
Spiller Address:	Not reported
Spiller Company:	999
Contact Name:	Not reported
DEC Memo:	""
Remarks:	"NYCDEP ARRANGING FOR THE REMOVAL OF BAGS."

All Materials:

Site ID:	185600
Operable Unit ID:	916709
Operable Unit:	01
Material ID:	562371
Material Code:	0026A
Material Name:	asbestos
Case No.:	01332214
Material FA:	Hazardous Material
Quantity:	-1.00
Units:	Not reported
Recovered:	.00
Oxygenate:	Not reported

BU362 **MAN HOLE # 3998** **NY Spills** **S104282832**
ESE **48TH ST / 37TH AVE** **N/A**
1/4-1/2 **QUEENS, NY**
0.301 mi.
1587 ft. **Site 2 of 2 in cluster BU**

Relative: **Lower**

Actual: **39 ft.**

SPILLS:

Name:	MAN HOLE # 3998
Address:	48TH ST / 37TH AVE
City,State,Zip:	QUEENS, NY
Spill Number/Closed Date:	9908280 / 2002-02-20
Facility ID:	9908280
Facility Type:	ER
DER Facility ID:	66256
Site ID:	69708
DEC Region:	2
Spill Cause:	Unknown
Spill Class:	C4
SWIS:	4101
Spill Date:	1999-10-07
Investigator:	COMENALE
Referred To:	Not reported
Reported to Dept:	1999-10-07
CID:	233
Water Affected:	Not reported
Spill Source:	Unknown
Spill Notifier:	Affected Persons
Cleanup Ceased:	Not reported
Cleanup Meets Std:	False
Last Inspection:	Not reported
Recommended Penalty:	False
UST Trust:	False
Remediation Phase:	0
Date Entered In Computer:	1999-10-07
Spill Record Last Update:	2002-02-20
Spiller Name:	UNKNOWN

MAN HOLE # 3998 (Continued) **S104282832**

Spiller Company:	Unknown
Spiller Address:	UNKNOWN
Spiller Company:	999
Contact Name:	Not reported
DEC Memo:	""
Remarks:	"con ed # 128308 spill on the surface of 400 gallons of water material gray in color clean up pending lab results "

All Materials:

Site ID:	69708
Operable Unit ID:	1086948
Operable Unit:	01
Material ID:	300956
Material Code:	0064A
Material Name:	unknown material
Case No.:	Not reported
Material FA:	Other
Quantity:	1.00
Units:	G
Recovered:	.00
Oxygenate:	Not reported

BQ363 **MANHOLE # 925** **NY Spills** **S108057976**
NW **31 STREET & 35 AVENUE** **N/A**
1/4-1/2 **QUEENS, NY**
0.301 mi.
1589 ft. **Site 2 of 2 in cluster BQ**

Relative:
Higher

Actual:
48 ft.

SPILLS:

Name:	MANHOLE # 925
Address:	31 STREET & 35 AVENUE
City,State,Zip:	QUEENS, NY
Spill Number/Closed Date:	0603559 / 2007-01-17
Facility ID:	0603559
Facility Type:	ER
DER Facility ID:	316383
Site ID:	366306
DEC Region:	2
Spill Cause:	Equipment Failure
Spill Class:	C4
SWIS:	4101
Spill Date:	2006-06-30
Investigator:	GDBREEN
Referred To:	Not reported
Reported to Dept:	2006-06-30
CID:	410
Water Affected:	Not reported
Spill Source:	Commercial/Industrial
Spill Notifier:	Local Agency
Cleanup Ceased:	Not reported
Cleanup Meets Std:	False
Last Inspection:	Not reported
Recommended Penalty:	False
UST Trust:	False
Remediation Phase:	0
Date Entered In Computer:	2006-06-30
Spill Record Last Update:	2007-01-17

MANHOLE # 925 (Continued) **S108057976**

Spiller Name:	ERTS
Spiller Company:	CON EDISON MH 925
Spiller Address:	31ST ST / 35TH AVE
Spiller Company:	999
Contact Name:	ERTS
DEC Memo:	"01/17/07 - See e-docs for Con Ed report detailing cleanup and closure. 200907. see eDocs. "
Remarks:	"NO TO FIVE QUESTIONS: A MOUNT OF SPILL IS ROUGHLY 2 OUNCES. CON ED # 200907"

All Materials:

Site ID:	366306
Operable Unit ID:	1124255
Operable Unit:	01
Material ID:	2113745
Material Code:	0541A
Material Name:	dielectric fluid
Case No.:	Not reported
Material FA:	Petroleum
Quantity:	Not reported
Units:	G
Recovered:	.00
Oxygenate:	Not reported

BO364 **43RD ST. & BARNETT AVE** **NY Spills** **S104789151**
SSE **43RD ST & BARNETT AVE** **N/A**
1/4-1/2 **SUNNYSIDE, NY**
0.302 mi.
1594 ft. **Site 2 of 2 in cluster BO**

Relative: **Lower**
Actual: **37 ft.**

SPILLS:

Name:	43RD ST. & BARNETT AVE
Address:	43RD ST & BARNETT AVE
City,State,Zip:	SUNNYSIDE, NY
Spill Number/Closed Date:	0030018 / 2003-12-23
Facility ID:	0030018
Facility Type:	ER
DER Facility ID:	59675
Site ID:	61253
DEC Region:	2
Spill Cause:	Unknown
Spill Class:	C3
SWIS:	4101
Spill Date:	2000-08-27
Investigator:	JMROMMEL
Referred To:	Not reported
Reported to Dept:	2000-08-28
CID:	Not reported
Water Affected:	Not reported
Spill Source:	Unknown
Spill Notifier:	DEC
Cleanup Ceased:	Not reported
Cleanup Meets Std:	False
Last Inspection:	Not reported
Recommended Penalty:	False
UST Trust:	False
Remediation Phase:	0

43RD ST. & BARNETT AVE (Continued) **S104789151**

Date Entered In Computer:	2000-08-28
Spill Record Last Update:	2003-12-23
Spiller Name:	Not reported
Spiller Company:	UNK
Spiller Address:	Not reported
Spiller Company:	999
Contact Name:	Not reported
DEC Memo:	"Prior to Sept, 2004 data translation this spill Lead_DEC Field was ROMMEL 8/28/00 Leung called Sanitation 8/30/00 CALLED SANIT - CONDITION STILL EXISTS. THEY SENT OUT FOR CLEANUP 8/28, BUT INSPECTION THIS MORNING SHOWS OIL ON ST. SMM."
Remarks:	"SPILL WAS BETWEEN SIDEWALK AND ROADWAY, NEXT TO SUNNYSIDE YARD. HEAVY OIL, BLACK. OIL WAS RUNNING TOWARD LIRR BRIDGE ON 43RD ST, WEST SIDE. FOLLOWING 43RD ST, TOWARDS NORTHERN BLVD, THERE WERE DRUMS OF HEAVY OIL ON THE SIDE OF THE STREET."

All Materials:

Site ID:	61253
Operable Unit ID:	835557
Operable Unit:	01
Material ID:	540908
Material Code:	0010
Material Name:	hydraulic oil
Case No.:	Not reported
Material FA:	Petroleum
Quantity:	.00
Units:	G
Recovered:	.00
Oxygenate:	Not reported

Site ID:	61253
Operable Unit ID:	835557
Operable Unit:	01
Material ID:	540909
Material Code:	0066A
Material Name:	unknown petroleum
Case No.:	Not reported
Material FA:	Petroleum
Quantity:	60.00
Units:	G
Recovered:	.00
Oxygenate:	Not reported

---

365 ESE 1/4-1/2 0.304 mi. 1606 ft.

GALLO WINE DISTRIBUTORS INC
48-18 NORTHERN BLVD
LONG ISLAND CITY, NY 11101

NY UST **U003074570**
NY AST **N/A**
NY Spills

Relative: Higher

Actual: 41 ft.

UST:

Name:	GALLO WINE DISTRIBUTORS INC
Address:	48-18 NORTHERN BLVD
City,State,Zip:	LONG ISLAND CITY, NY 11101
Id/Status:	2-336033 / Unregulated/Closed
Program Type:	PBS
Region:	STATE
DEC Region:	2

GALLO WINE DISTRIBUTORS INC (Continued) **U003074570**

Expiration Date:	N/A
UTM X:	591648.67562
UTM Y:	4511968.18000
Site Type:	Trucking/Transportation/Fleet Operation

Affiliation Records:

Site Id:	16051
Affiliation Type:	Facility Owner
Company Name:	GALLO WINE DISTRIBUTORS INC
Contact Type:	Not reported
Contact Name:	Not reported
Address1:	48-18 NORTHERN BLVD
Address2:	Not reported
City:	LONG ISLAND CITY
State:	NY
Zip Code:	11101
Country Code:	001
Phone:	(718) 626-3100
EMail:	Not reported
Fax Number:	Not reported
Modified By:	TRANSLAT
Date Last Modified:	2004-03-04

Site Id:	16051
Affiliation Type:	Mail Contact
Company Name:	GALLO WINE DISTRIBUTORS INC
Contact Type:	Not reported
Contact Name:	MEL HALPERIN
Address1:	48-18 NORTHERN BLVD
Address2:	Not reported
City:	LONG ISLAND CITY
State:	NY
Zip Code:	11101
Country Code:	001
Phone:	(718) 626-3100
EMail:	Not reported
Fax Number:	Not reported
Modified By:	TRANSLAT
Date Last Modified:	2004-03-04

Site Id:	16051
Affiliation Type:	Facility Operator
Company Name:	GALLO WINE DISTRIBUTORS INC
Contact Type:	Not reported
Contact Name:	GALLO WINE DISTRIBUTORS INC
Address1:	Not reported
Address2:	Not reported
City:	Not reported
State:	NN
Zip Code:	Not reported
Country Code:	001
Phone:	(718) 626-3100
EMail:	Not reported
Fax Number:	Not reported
Modified By:	TRANSLAT
Date Last Modified:	2004-03-04

Site Id: 16051

GALLO WINE DISTRIBUTORS INC (Continued) **U003074570**

Affiliation Type:	Emergency Contact
Company Name:	GALLO WINE DISTRIBUTORS INC
Contact Type:	Not reported
Contact Name:	MR JAMES NEUMANN
Address1:	Not reported
Address2:	Not reported
City:	Not reported
State:	NN
Zip Code:	Not reported
Country Code:	001
Phone:	(718) 626-3100
EMail:	Not reported
Fax Number:	Not reported
Modified By:	TRANSLAT
Date Last Modified:	2004-03-04

Tank Info:

Tank Number:	001
Tank ID:	21054
Tank Status:	Closed - Removed
Material Name:	Closed - Removed
Capacity Gallons:	4000
Install Date:	10/01/1976
Date Tank Closed:	10/01/1996
Registered:	True
Tank Location:	Underground
Tank Type:	Steel/carbon steel
Material Code:	0009
Common Name of Substance:	Gasoline
Tightness Test Method:	ZZ
Date Test:	06/01/1992
Next Test Date:	Not reported
Pipe Model:	Not reported
Modified By:	TRANSLAT
Last Modified:	04/14/2017

Equipment Records:

G03 - Tank Secondary Containment - Vault (w/o access)
H00 - Tank Leak Detection - None
I00 - Overfill - None
A00 - Tank Internal Protection - None
B00 - Tank External Protection - None
C00 - Pipe Location - No Piping
D02 - Pipe Type - Galvanized Steel
F00 - Pipe External Protection - None
J02 - Dispenser - Suction Dispenser

Tank Number:	002
Tank ID:	21055
Tank Status:	Closed - Removed
Material Name:	Closed - Removed
Capacity Gallons:	4000
Install Date:	10/01/1976
Date Tank Closed:	10/01/1996

GALLO WINE DISTRIBUTORS INC (Continued) **U003074570**

Registered: True
Tank Location: Underground
Tank Type: Steel/carbon steel
Material Code: 0009
Common Name of Substance: Gasoline

Tightness Test Method: ZZ
Date Test: 06/01/1992
Next Test Date: Not reported
Pipe Model: Not reported
Modified By: TRANSLAT
Last Modified: 04/14/2017

Equipment Records:

G03 - Tank Secondary Containment - Vault (w/o access)
H00 - Tank Leak Detection - None
I00 - Overfill - None
B00 - Tank External Protection - None
C00 - Pipe Location - No Piping
D02 - Pipe Type - Galvanized Steel
F00 - Pipe External Protection - None
A00 - Tank Internal Protection - None
J02 - Dispenser - Suction Dispenser

Tank Number: 004
Tank ID: 21057
Tank Status: Closed - Removed
Material Name: Closed - Removed
Capacity Gallons: 20000
Install Date: 12/01/1946
Date Tank Closed: 10/01/1996
Registered: True
Tank Location: Underground
Tank Type: Steel/carbon steel
Material Code: 0001
Common Name of Substance: #2 Fuel Oil (On-Site Consumption)

Tightness Test Method: ZZ
Date Test: 06/01/1992
Next Test Date: Not reported
Pipe Model: Not reported
Modified By: TRANSLAT
Last Modified: 04/14/2017

Equipment Records:

B00 - Tank External Protection - None
C00 - Pipe Location - No Piping
D02 - Pipe Type - Galvanized Steel
F00 - Pipe External Protection - None
A00 - Tank Internal Protection - None
H03 - Tank Leak Detection - Vapor Well
I04 - Overfill - Product Level Gauge (A/G)
G03 - Tank Secondary Containment - Vault (w/o access)
J02 - Dispenser - Suction Dispenser

Tank Number: 005

GALLO WINE DISTRIBUTORS INC (Continued) **U003074570**

Tank ID:	21058
Tank Status:	Closed - Removed
Material Name:	Closed - Removed
Capacity Gallons:	20000
Install Date:	12/01/1946
Date Tank Closed:	10/01/1996
Registered:	True
Tank Location:	Underground
Tank Type:	Steel/carbon steel
Material Code:	0001
Common Name of Substance:	#2 Fuel Oil (On-Site Consumption)
Tightness Test Method:	ZZ
Date Test:	06/01/1992
Next Test Date:	Not reported
Pipe Model:	Not reported
Modified By:	TRANSLAT
Last Modified:	04/14/2017

Equipment Records:

G03 - Tank Secondary Containment - Vault (w/o access)
I04 - Overfill - Product Level Gauge (A/G)
A00 - Tank Internal Protection - None
H03 - Tank Leak Detection - Vapor Well
B00 - Tank External Protection - None
C00 - Pipe Location - No Piping
D02 - Pipe Type - Galvanized Steel
F00 - Pipe External Protection - None
J02 - Dispenser - Suction Dispenser

AST:

Name:	GALLO WINE DISTRIBUTORS INC
Address:	48-18 NORTHERN BLVD
City,State,Zip:	LONG ISLAND CITY, NY 11101
Region:	STATE
DEC Region:	2
Site Status:	Unregulated/Closed
Facility Id:	2-336033
Program Type:	PBS
UTM X:	591648.67562
UTM Y:	4511968.18000
Expiration Date:	N/A
Site Type:	Trucking/Transportation/Fleet Operation

Affiliation Records:

Site Id:	16051
Affiliation Type:	Facility Owner
Company Name:	GALLO WINE DISTRIBUTORS INC
Contact Type:	Not reported
Contact Name:	Not reported
Address1:	48-18 NORTHERN BLVD
Address2:	Not reported
City:	LONG ISLAND CITY
State:	NY
Zip Code:	11101
Country Code:	001
Phone:	(718) 626-3100
EMail:	Not reported

GALLO WINE DISTRIBUTORS INC (Continued) **U003074570**

Fax Number:	Not reported
Modified By:	TRANSLAT
Date Last Modified:	2004-03-04

Site Id:	16051
Affiliation Type:	Mail Contact
Company Name:	GALLO WINE DISTRIBUTORS INC
Contact Type:	Not reported
Contact Name:	MEL HALPERIN
Address1:	48-18 NORTHERN BLVD
Address2:	Not reported
City:	LONG ISLAND CITY
State:	NY
Zip Code:	11101
Country Code:	001
Phone:	(718) 626-3100
EMail:	Not reported
Fax Number:	Not reported
Modified By:	TRANSLAT
Date Last Modified:	2004-03-04

Site Id:	16051
Affiliation Type:	Facility Operator
Company Name:	GALLO WINE DISTRIBUTORS INC
Contact Type:	Not reported
Contact Name:	GALLO WINE DISTRIBUTORS INC
Address1:	Not reported
Address2:	Not reported
City:	Not reported
State:	NN
Zip Code:	Not reported
Country Code:	001
Phone:	(718) 626-3100
EMail:	Not reported
Fax Number:	Not reported
Modified By:	TRANSLAT
Date Last Modified:	2004-03-04

Site Id:	16051
Affiliation Type:	Emergency Contact
Company Name:	GALLO WINE DISTRIBUTORS INC
Contact Type:	Not reported
Contact Name:	MR JAMES NEUMANN
Address1:	Not reported
Address2:	Not reported
City:	Not reported
State:	NN
Zip Code:	Not reported
Country Code:	001
Phone:	(718) 626-3100
EMail:	Not reported
Fax Number:	Not reported
Modified By:	TRANSLAT
Date Last Modified:	2004-03-04

Tank Info:

GALLO WINE DISTRIBUTORS INC (Continued) **U003074570**

Tank Number:	003
Tank Id:	21056
Material Code:	0008
Common Name of Substance:	Diesel

Equipment Records:

G03 - Tank Secondary Containment - Vault (w/o access)
H00 - Tank Leak Detection - None
I00 - Overfill - None
A00 - Tank Internal Protection - None
B00 - Tank External Protection - None
C00 - Pipe Location - No Piping
D02 - Pipe Type - Galvanized Steel
F00 - Pipe External Protection - None
J02 - Dispenser - Suction Dispenser

Tank Location:	Aboveground - contact with soil.... Tank bottom rests on soil, allowing no visual inspection.
Tank Type:	Steel/Carbon Steel/Iron
Tank Status:	Closed - Removed
Pipe Model:	Not reported
Install Date:	10/01/1976
Capacity Gallons:	4000
Tightness Test Method:	ZZ
Date Test:	06/01/1992
Next Test Date:	Not reported
Date Tank Closed:	10/01/1996
Register:	True
Modified By:	TRANSLAT
Last Modified:	04/14/2017
Material Name:	diesel

SPILLS:

Name:	48-18 NORTHERN BLVD
Address:	48-18 NORTHERN BLVD
City,State,Zip:	LONG ISLAND CITY, NY
Spill Number/Closed Date:	9609736 / 1997-10-27
Facility ID:	9609736
Facility Type:	ER
DER Facility ID:	129905
Site ID:	153049
DEC Region:	2
Spill Cause:	Unknown
Spill Class:	B3
SWIS:	4101
Spill Date:	1996-11-04
Investigator:	MCTIBBE
Referred To:	Not reported
Reported to Dept:	1996-11-04
CID:	270
Water Affected:	Not reported
Spill Source:	Commercial/Industrial
Spill Notifier:	Affected Persons
Cleanup Ceased:	Not reported
Cleanup Meets Std:	False
Last Inspection:	Not reported
Recommended Penalty:	False

GALLO WINE DISTRIBUTORS INC (Continued) **U003074570**

UST Trust:	False
Remediation Phase:	0
Date Entered In Computer:	1996-11-04
Spill Record Last Update:	2001-11-02
Spiller Name:	WILLIAM SILVERI
Spiller Company:	48-18 NORTHERN BLVD
Spiller Address:	SAME
Spiller Company:	001
Contact Name:	WILLIAM SILVERI
DEC Memo:	"Prior to Sept, 2004 data translation this spill Lead_DEC Field was TIBBE SEE FILE. "
Remarks:	"contaminated soil around tank"

All Materials:

Site ID:	153049
Operable Unit ID:	1041219
Operable Unit:	01
Material ID:	341942
Material Code:	0001A
Material Name:	#2 fuel oil
Case No.:	Not reported
Material FA:	Petroleum
Quantity:	.00
Units:	G
Recovered:	.00
Oxygenate:	Not reported

BV366 **APT BLDG** **NY Spills** **S110044108**
East **32-54 48TH ST** **N/A**
1/4-1/2 **QUEENS, NY**
0.304 mi.
1607 ft. **Site 1 of 3 in cluster BV**

Relative: **Higher**
Actual: **45 ft.**

SPILLS:

Name:	APT BLDG
Address:	32-54 48TH ST
City,State,Zip:	QUEENS, NY
Spill Number/Closed Date:	0908001 / 2011-10-31
Facility ID:	0908001
Facility Type:	ER
DER Facility ID:	369602
Site ID:	420574
DEC Region:	2
Spill Cause:	Equipment Failure
Spill Class:	Not reported
SWIS:	4101
Spill Date:	2009-10-15
Investigator:	HRPATEL
Referred To:	Not reported
Reported to Dept:	2009-10-15
CID:	Not reported
Water Affected:	Not reported
Spill Source:	Commercial/Industrial
Spill Notifier:	Affected Persons
Cleanup Ceased:	Not reported
Cleanup Meets Std:	False
Last Inspection:	Not reported

APT BLDG (Continued) **S110044108**

Recommended Penalty:	False
UST Trust:	False
Remediation Phase:	0
Date Entered In Computer:	2009-10-15
Spill Record Last Update:	2011-11-02
Spiller Name:	JOE LEZAJA
Spiller Company:	JOE LEZAJA
Spiller Address:	32554 48TH ST
Spiller Company:	999
Contact Name:	JOE LEZAJA
DEC Memo:	"10/19/09-hrahmed. Called Joe (718 726 1664) and left a message requesting callback. 10/31/11-Hiralkumar Patel. case transferred from DEC Hasan to DEC Patel. case closed due to nature of the spill. "
Remarks:	"50 gallons of water and #2 contained in boiler room; FD on scene and will be pumping into 50 gallon drum; no sewers affected"

All Materials:

Site ID:	420574
Operable Unit ID:	1176524
Operable Unit:	01
Material ID:	2169217
Material Code:	0001A
Material Name:	#2 fuel oil
Case No.:	Not reported
Material FA:	Petroleum
Quantity:	2.00
Units:	Not reported
Recovered:	Not reported
Oxygenate:	Not reported

Site ID:	420574
Operable Unit ID:	1176524
Operable Unit:	01
Material ID:	2169216
Material Code:	0060A
Material Name:	wastewater
Case No.:	Not reported
Material FA:	Other
Quantity:	150.00
Units:	G
Recovered:	Not reported
Oxygenate:	Not reported

BP367 **APARTMENT BUILDING** **NY Spills** **S110044339**
NNW **3242 33RD ST** **N/A**
1/4-1/2 **ASTORIA, NY**
0.305 mi.
1610 ft. **Site 3 of 4 in cluster BP**

Relative:
Higher

Actual:
51 ft.

SPILLS:

Name:	APARTMENT BUILDING
Address:	3242 33RD ST
City,State,Zip:	ASTORIA, NY
Spill Number/Closed Date:	0908250 / 2010-01-08
Facility ID:	0908250
Facility Type:	ER
DER Facility ID:	369863

APARTMENT BUILDING (Continued) **S110044339**

Site ID:	420842
DEC Region:	2
Spill Cause:	Equipment Failure
Spill Class:	C4
SWIS:	4101
Spill Date:	2009-10-22
Investigator:	RVKETANI
Referred To:	Not reported
Reported to Dept:	2009-10-22
CID:	Not reported
Water Affected:	Not reported
Spill Source:	Private Dwelling
Spill Notifier:	Affected Persons
Cleanup Ceased:	Not reported
Cleanup Meets Std:	False
Last Inspection:	Not reported
Recommended Penalty:	False
UST Trust:	False
Remediation Phase:	0
Date Entered In Computer:	2009-10-22
Spill Record Last Update:	2010-01-11
Spiller Name:	DANIEL VELEZ
Spiller Company:	APARTMENT BUILDING
Spiller Address:	3242 33RD ST
Spiller Company:	999
Contact Name:	VANTAGE MANAGEMENT
DEC Memo:	"Management company: Vantage Management Services 31-10 37th Ave - 3rd Floor Long Island City, NY 11101 Problem with curb fill. Fill line under sidewalk leaked. New fill line installed right into the side of the building, but the existing old fill line has heavy leaking and is causing complaints from the neighbors. *****Sangesland tried to call Vantage Management VERY long hold time.... no human answer. 10/22/09 - Raphael Ketani. I visited the site today to inspect the building and determine the full extent of the situation. I met two maintenance crew members from the building. I also met the firemen from company #163 and company #263. I also met Battalion Chief Jim Fody. There were three fire engines at the scene and two ambulances. A few firemen went into the private home at 3240 33rd Street, which was next to the apartment building. They were inspecting for odors because (according to Marcus Johnson of DEP Hazmat who called in the spill) the woman who lives there had called regarding strong odors that were affecting her father. The firemen came back and one of them told me that there were no odors. However, the woman's father was put in one of the ambulances. The maintenance people were installing the fill box/port onto a 6 inch metal pipe that was protruding from the side of the building. I told them that I was here because there had been odor complaints due to an oil leak. One of them pointed to the old fill box and stated that they will not get anymore deliveries to the old fill box. He added that it had been cemented up. I asked to be shown the tank and the boilers. One of the maintenance staff lead me to these locations. I saw where the new fill pipe connected to the tank (see E-docs). I did not sense any oil odors, nor any odors of any kind in the tank room, nor around the boilers. The PID meter didn't detect anything, either. Some of the firemen had followed me to these locations. Their meters didn't detect anything. Next, I spoke to the super, Andrew Zawacki (347) 672-8781. I told him that the management company/owner will have to have the new fill line and

APARTMENT BUILDING (Continued) **S110044339**

fill box tightness tested, and that soil borings will have to be performed at the location of the old fill box and along the old fill line. He said that he understood. Next, I talked to Daniel Velez of Vantage Managment Services, LLC, 31-10 37th Avenue, 3rd Floor, LIC, 11101, (917) 807-1035. I told him that he will have to hire someone to tightness test the new fill line and fill box, and have soil borings done along the old fill line and at the old fill box. He said that he understood. (the main office of Vantage is 750 Lexington Avenue, 17th Floor, NY, 10022) Lastly, I spoke to Mr. Zawacki, again. Chief Fody asked him when he first noticed the oil leaking from the old fill line. Mr. Zawacki said a week ago after Con Ed had come along, broke up the sidewalk, and did some work underground. The sidewalks looked newly poured. After this I left. Mr. Johnson of DEP Hazmat called me back. He said the woman caller was Nicki Daviotis at (718) 545-2818. 10/23/09 - Raphael Ketani. I tried to contact Ms. Daviotis, but could only leave a message. I wrote a CSL for Mr. Velez. Randall Austin, Chief of the Spills Unit, reviewed the letter and approved it. It was sent out today. 10/26/09 - Raphael Ketani. I called up the Daviotis home and spoke to a sister of Nicki Daviotis named Chris(?). She told me that Nicki was at (718) 767-6473. I asked her how her father was. She said that he is still in the hospital. She said that he still didn't feel good from the vapors that came into her home from the apartment building next door. She said that she can feel the odors when the boilers are running and she feels her lips burning and she feels it in the back of her neck. I asked her whether she used oil or gas. She didn't give me an answer. I told her that I had been to the building on the twenty third when her father became ill and that I didn't smell or detect anything in the tank room, nor in the boiler room. She said that the super is very sneaky and that he has a remote control to start the boiler and stop it before the fire department comes over. She said that he stops it when he knows that the fire department will come over so that there are no odors. However, Ms. Daviotis added that she has been outside when there have been complaints and she has met some of the residents. She said that they also felt sick from the odors and had to close their windows. She thinks that either the super uses cheap oil or the boilers aren't running right. I told her that I will continue to investigate the situation. I told Randall Austin, Chief of the Spills Unit, about Ms. Daviotis' odor complaint and he told me to contact Michael Hughes of the NYS DOH. He told me to ask Mr. Hughes to send someone to the apartment building to check out the conditions. I sent Mr. Hughes an e-mail, with the spill report attached, requesting that someone check the site for vapors. 10/27/09 - Raphael Ketani. Mr. Hughes c-c'd me in an e-mail to his contacts at the NYC DOH (Peter and Allan). He asked them to inspect the site and possibly contact the NYC Dept. of Buildings to have them also inspect the site. I received a call from Tony Kloss of IER (office (908) 534-8820/cell (908) 623-0310). He said that he was hired by Mr. Velez to do the soil investigation. He said that he will send me a plan for the work soon. I was c-c'd in an e-mail from Mr. Stallbohm of NYC DOH to Mr. Hughes. Mr. Stallbohm wrote that he made contact with Chris Daviotis, but she could not stay home so that someone from the NYC DOH can come and inspect her premises. Mr. Stallbohm added that an appointment will be set up at a later date. 11/12/09 - Raphael Ketani. Shaun Rajkumar of JLC Environmental (212) 420-8119 left me a voice mail on 11/11/09 regarding the site. I tried to return his call, but could only leave a voice mail. He returned my call. I explained to him that

APARTMENT BUILDING (Continued) **S110044339**

the fill pipe and fill port needed to be tightness tested, and that the oil below the sidewalk needed to be dug up and end points taken. He said that he understood. 11/17/09 - Raphael Ketani. Mr. Rajkumar called me and said that JLC will do a soil investigation along the trace of the old fill pipe sometime next week. I added that the new fill pipe and the new fill box will also need to be tightness tested. 11/19/09 - Raphael Ketani. Donna from ABC Tank (718) 272-2800 called to say that they had tested the fuel system and it passed the tightness test. She said that she will send the paperwork when ABC gets paid. 11/20/09 - Raphael Ketani. Today I received the passing fuel system tightness test report from Chris Isles (718) 685-3369 of the management company. I had no comments. 12/1/09 - Raphael Ketani. Mr. Rajkumar (212) 420-8119 called to say that four soil borings will be performed along the trace of the old fill line this friday, 12/4/09. 12/23/09 - Raphael Ketani. I tried to contact Mr. Rajkumar, but could only leave a message regarding an update about the case. Mr. Rajkumar sent me an e-mail. He said that field screening with the PID did not indicate any VOCs. The soil did not appear to be contaminated, nor were there any petroleum odors. He wrote that there appears to be no contamination. However, he will wait for the analytical results from the lab (which was having technical problems) before he makes any conclusions and prepares the final report. I wrote back that I found it hard to believe there was no soil contamination when I saw oil on top of the sidewalk along the trace of the old fill line. I added that he should include a scaled diagram in his final report showing where the borings were performed. 12/28/09 - Raphael Ketani. Mr. Rajkumar sent me the following e-mail: One of the borings, boring #4 wall done exactly on the spot where the oil stain was observed by myself on November 16, 2009. The super of the building explained that the oil observed on the sidewalk was from the actual work. On December 14th, on the date of the investigation no oil stain was observed. Borings # 3 & 4 were done along the trace of the old fill line and soil samples were collected. I'll include a scaled drawing in my final report. I'm expecting results either today or tomorrow. I'll send my report over as soon as I get the final results. 1/8/10 - Raphael Ketani. Mr. Rajkumar sent me the Phase II SIR by e-mail. I reviewed the Phase II. The analytical results for the 4 soil samples that were taken near the trace of the old fill line were completely non-detect. There has been no word from Mr. Hughes of the NYS DOH, nor from Mr. Stallbohm of NYC DOH regarding a site visit. Based upon the analytical results in the Phase II report, the passing new fill port tightness test, and the absence of odors during the Fire Department inspection of the Daviotis home, I have determined that there is no threat to the welfare of the public or the environment. Therefore, I am closing the spill case. 1/11/10 - Raphael Ketani. Mr. Stallbohm sent me an e-mail today. He stated that a member of his staff visited the site on 10/28/09. This person checked the site, itself, and the home next door (32-40 33 Street). Elevated levels [of vapors] were not found, nor a cause for action. "

Remarks: "POSSIBLE RUPTURED DELIVERY LINE, HEAVY ODOR OF PRODUCT IN THE AREA."

All Materials:

Site ID:	420842
Operable Unit ID:	1176782
Operable Unit:	01
Material ID:	2169483
Material Code:	0003A
Material Name:	#6 fuel oil

APARTMENT BUILDING (Continued) **S110044339**

Case No.:	Not reported
Material FA:	Petroleum
Quantity:	Not reported
Units:	G
Recovered:	Not reported
Oxygenate:	Not reported

BW368 **AMOCO SERVICE STATION** **NY LTANKS** **S102142222**
WSW **34-17 NORTHERN BLVD** **NY Spills** **N/A**
1/4-1/2 **LONG ISLAND CITY, NY**
0.307 mi.
1619 ft. **Site 1 of 3 in cluster BW**

Relative: **Lower**
Actual: **23 ft.**

LTANKS:

Name:	AMOCO SERVICE STATION
Address:	34-17 NORTHERN BLVD
City,State,Zip:	LONG ISLAND CITY, NY
Spill Number/Closed Date:	0400123 / 2004-10-21
Facility ID:	0400123
Site ID:	212091
Spill Date:	2004-04-05
Spill Cause:	Tank Test Failure
Spill Source:	Gasoline Station or other PBS Facility
Spill Class:	D6
Cleanup Ceased:	Not reported
SWIS:	4101
Investigator:	KMFOLEY
Referred To:	Not reported
Reported to Dept:	2004-04-05
CID:	444
Water Affected:	Not reported
Spill Notifier:	Tank Tester
Last Inspection:	Not reported
Recommended Penalty:	False
Meets Standard:	False
UST Involvement:	True
Remediation Phase:	0
Date Entered In Computer:	2004-04-05
Spill Record Last Update:	2004-10-21
Spiller Name:	ADAM WOLF
Spiller Company:	AMOCO SERVICE STATION
Spiller Address:	34-17 NORTHERN BLVD
Spiller County:	001
Spiller Contact:	ADAM WOLF
Spiller Phone:	(516) 997-9300
Spiller Extention:	Not reported
DEC Region:	2
DER Facility ID:	175753
DEC Memo:	"4/6/04 TTF letter sent out to Cary Wolf. 9/29/04 Met with B. Cohen(Certilman Balin Attorneys), B. Beck(Consultant, National Env.) with J. Rommel and L. Oliva. BP is doing cleanup under spill #8402855. Provided copy ot TTF letter dated 4/6/04. B. Beck to provide response by 10/8/04. 10/20/04 Received repair record for the premium tank line performed by Alvin Petroleum. Alvin excavated over the premium tank on 4/9/04. They found plastic in the check valve over the tank and removed the plastic and insert on valve. DIsconnected suction line from tank, tested the line at 50lbs. and

AMOCO SERVICE STATION (Continued) **S102142222**

found the line tight. Reconnected and installed drop in check valve. Received passing tightness test of previously failing premium line gas tank performed by Crompco. There was no release to the environment. 10/21/04 NFA letter mailed."

Remarks: "TANK WILL BE PUMPED OUT AND INVESTIGATE FURTHER"

All TTF:

Facility ID:	0400123
Spill Number:	0400123
Spill Tank Test:	1529126
Site ID:	212091
Tank Number:	Not reported
Tank Size:	4000
Material:	0009
EPA UST:	Not reported
UST:	Not reported
Cause:	Not reported
Source:	Not reported
Test Method:	03
Test Method 2:	Horner EZ Check I or II
Leak Rate:	.00
Gross Fail:	Not reported
Modified By:	Spills
Last Modified Date:	Not reported

All Materials:

Site ID:	212091
Operable Unit ID:	882423
Operable Unit:	01
Material ID:	494910
Material Code:	0009
Material Name:	gasoline
Case No.:	Not reported
Material FA:	Petroleum
Quantity:	.00
Units:	L
Recovered:	.00
Oxygenate:	Not reported

SPILLS:

Name:	AMOCO SERVICE STATION
Address:	34-17 NORTHERN BLVD
City,State,Zip:	LONG ISLAND CITY, NY
Spill Number/Closed Date:	8402855 / 1996-12-19
Facility ID:	8402855
Facility Type:	ER
DER Facility ID:	175753
Site ID:	122194
DEC Region:	2
Spill Cause:	Unknown
Spill Class:	D4
SWIS:	4101
Spill Date:	1984-11-14
Investigator:	TOMASELLO
Referred To:	Not reported
Reported to Dept:	1985-01-25

AMOCO SERVICE STATION (Continued) **S102142222**

CID:	Not reported
Water Affected:	Not reported
Spill Source:	Unknown
Spill Notifier:	Other
Cleanup Ceased:	Not reported
Cleanup Meets Std:	False
Last Inspection:	Not reported
Recommended Penalty:	False
UST Trust:	False
Remediation Phase:	0
Date Entered In Computer:	1986-06-10
Spill Record Last Update:	2004-10-18
Spiller Name:	Not reported
Spiller Company:	WOLF PETROLEUM CORP.
Spiller Address:	55 JERICO TNPKE.
Spiller Company:	001
Contact Name:	Not reported
DEC Memo:	""
Remarks:	""

All Materials:

Site ID:	122194
Operable Unit ID:	894534
Operable Unit:	01
Material ID:	482242
Material Code:	0009
Material Name:	gasoline
Case No.:	Not reported
Material FA:	Petroleum
Quantity:	.00
Units:	L
Recovered:	.00
Oxygenate:	Not reported

BX369 **CITY CADILLAC** **NY LTANKS** **S102663770**
South **39-10 43RD ST** **N/A**
1/4-1/2 **QUEENS, NY**
0.307 mi.
1623 ft. **Site 1 of 3 in cluster BX**

Relative:
Higher

Actual:
60 ft.

LTANKS:

Name:	CITY CADILLAC
Address:	39-10 43RD ST
City,State,Zip:	QUEENS, NY
Spill Number/Closed Date:	9708239 / 1997-10-14
Facility ID:	9708239
Site ID:	265886
Spill Date:	1997-10-14
Spill Cause:	Tank Overfill
Spill Source:	Commercial Vehicle
Spill Class:	C4
Cleanup Ceased:	Not reported
SWIS:	4101
Investigator:	KSTANG
Referred To:	Not reported
Reported to Dept:	1997-10-14
CID:	370

CITY CADILLAC (Continued) **S102663770**

Water Affected:	Not reported
Spill Notifier:	Responsible Party
Last Inspection:	Not reported
Recommended Penalty:	False
Meets Standard:	False
UST Involvement:	False
Remediation Phase:	0
Date Entered In Computer:	1997-10-14
Spill Record Last Update:	1997-10-15
Spiller Name:	DOMINICK
Spiller Company:	CITY CADILLAC
Spiller Address:	39-10 43RD ST
Spiller County:	001
Spiller Contact:	DOMINICK
Spiller Phone:	(718) 472-0270
Spiller Extention:	Not reported
DEC Region:	2
DER Facility ID:	216658
DEC Memo:	"Prior to Sept, 2004 data translation this spill Lead_DEC Field was TANG 10/14/97: CALLED ROBERT NATALE - 6 DRUMS OF WASTE OIL CONTAMINATED SPEED - DRY, NO STORM DRAIN IMPACTED, WILL DISPOSE OF PROPERLY."
Remarks:	"OVERFILL OF TANK TO PAVEMENT SPILL CONTAINED AND CLEANED"

All Materials:

Site ID:	265886
Operable Unit ID:	1051468
Operable Unit:	01
Material ID:	330221
Material Code:	0015
Material Name:	motor oil
Case No.:	Not reported
Material FA:	Petroleum
Quantity:	25.00
Units:	G
Recovered:	25.00
Oxygenate:	Not reported

BX370 **MAJOR CHEVROLET** **NY Spills** **1000871889**
South **39-10 43RD ST** **RCRA NonGen / NLR** **NY0000101410**
1/4-1/2 **LONG ISLAND CITY, NY 11101** **FINDS**
0.308 mi. **ECHO**
1625 ft. **Site 2 of 3 in cluster BX** **NY MANIFEST**

Relative:
Higher

Actual:
60 ft.

SPILLS:

Name:	CITY CADDY AND CHEVY
Address:	39-10 43RD STREET
City,State,Zip:	LONG ISLAND CITY, NY
Spill Number/Closed Date:	1401956 / 2014-06-02
Facility ID:	1401956
Facility Type:	ER
DER Facility ID:	450160
Site ID:	495260
DEC Region:	2
Spill Cause:	Housekeeping
Spill Class:	Not reported
SWIS:	4101

MAJOR CHEVROLET (Continued) **1000871889**

Spill Date:	2014-05-23
Investigator:	HRPATEL
Referred To:	Not reported
Reported to Dept:	2014-05-23
CID:	Not reported
Water Affected:	Not reported
Spill Source:	Commercial/Industrial
Spill Notifier:	Other
Cleanup Ceased:	Not reported
Cleanup Meets Std:	False
Last Inspection:	Not reported
Recommended Penalty:	False
UST Trust:	False
Remediation Phase:	0
Date Entered In Computer:	2014-05-23
Spill Record Last Update:	2014-06-02
Spiller Name:	Not reported
Spiller Company:	CITY CADDY AND CHEVY
Spiller Address:	Not reported
Spiller Company:	999
Contact Name:	NEW MARK
DEC Memo:	"05/23/14-Hiralkumar Patel. 12:41 PM:- left message for Diana. 05/28/14-Hiralkumar Patel. 10:42 AM:- received message from Diana. 11:26 AM:- left message for Diana. 06/02/14-Hiralkumar Patel. 10:28 AM:- received message from Diana. 10:55 AM:- left message for Diana. 11:09 AM:- spoke with Diana. she mentioned that a minor pin hole leak found in overhead transmission fluid line. the leaking portion of the line is located within a tank room. she mentioned that oil dripps from the line goes to a nearby drain which is connected to an oil/water separator. AB Environmental will fix the leak tomorrow. based on available information, case closed."
Remarks:	"spill to paved floor and drain/drain is on oil water seperator"

All Materials:

Site ID:	495260
Operable Unit ID:	1244764
Operable Unit:	01
Material ID:	2245634
Material Code:	0021
Material Name:	transmission fluid
Case No.:	Not reported
Material FA:	Petroleum
Quantity:	Not reported
Units:	G
Recovered:	Not reported
Oxygenate:	Not reported

RCRA NonGen / NLR:

Date Form Received by Agency:		2007-01-01 00:00:00.0
Handler Name:	MAJOR CHEVROLET	
Handler Address:		39-10 43RD ST
Handler City,State,Zip:		LONG ISLAND CITY, NY 11101
EPA ID:		NY0000101410
Contact Name:		JAMES BERGIN
Contact Address:		43RD ST
Contact City,State,Zip:		LONG ISLAND CITY, NY 11101

MAJOR CHEVROLET (Continued) **1000871889**

Contact Telephone:	718-937-8608
Contact Fax:	Not reported
Contact Email:	Not reported
Contact Title:	Not reported
EPA Region:	02
Land Type:	Not reported
Federal Waste Generator Description:	Not a generator, verified
Non-Notifier:	Not reported
Biennial Report Cycle:	Not reported
Accessibility:	Not reported
Active Site Indicator:	Not reported
State District Owner:	NY
State District:	NYSDEC R2
Mailing Address:	43RD ST
Mailing City,State,Zip:	LONG ISLAND CITY, NY 11101
Owner Name:	BRUCE BENDELL
Owner Type:	Private
Operator Name:	BRUCE BENDELL
Operator Type:	Private
Short-Term Generator Activity:	No
Importer Activity:	No
Mixed Waste Generator:	No
Transporter Activity:	No
Transfer Facility Activity:	No
Recycler Activity with Storage:	No
Small Quantity On-Site Burner Exemption:	No
Smelting Melting and Refining Furnace Exemption:	No
Underground Injection Control:	No
Off-Site Waste Receipt:	No
Universal Waste Indicator:	No
Universal Waste Destination Facility:	No
Federal Universal Waste:	No
Active Site Fed-Reg Treatment Storage and Disposal Facility:	Not reported
Active Site Converter Treatment storage and Disposal Facility:	Not reported
Active Site State-Reg Treatment Storage and Disposal Facility:	Not reported
Active Site State-Reg Handler:	---
Federal Facility Indicator:	Not reported
Hazardous Secondary Material Indicator:	NN
Sub-Part K Indicator:	Not reported
Commercial TSD Indicator:	No
Treatment Storage and Disposal Type:	Not reported
2018 GPRA Permit Baseline:	Not on the Baseline
2018 GPRA Renewals Baseline:	Not on the Baseline
Permit Renewals Workload Universe:	Not reported
Permit Workload Universe:	Not reported
Permit Progress Universe:	Not reported
Post-Closure Workload Universe:	Not reported
Closure Workload Universe:	Not reported
202 GPRA Corrective Action Baseline:	No
Corrective Action Workload Universe:	No
Subject to Corrective Action Universe:	No
Non-TSDFs Where RCRA CA has Been Imposed Universe:	No
TSDFs Potentially Subject to CA Under 3004 (u)/(v) Universe:	No
TSDFs Only Subject to CA under Discretionary Auth Universe:	No
Corrective Action Priority Ranking:	No NCAPS ranking
Environmental Control Indicator:	No
Institutional Control Indicator:	No

MAJOR CHEVROLET (Continued) **1000871889**

Human Exposure Controls Indicator:	N/A
Groundwater Controls Indicator:	N/A
Operating TSDF Universe:	Not reported
Full Enforcement Universe:	Not reported
Significant Non-Complier Universe:	No
Unaddressed Significant Non-Complier Universe:	No
Addressed Significant Non-Complier Universe:	No
Significant Non-Complier With a Compliance Schedule Universe:	No
Financial Assurance Required:	Not reported
Handler Date of Last Change:	2015-04-14 00:00:00.0
Recognized Trader-Importer:	No
Recognized Trader-Exporter:	No
Importer of Spent Lead Acid Batteries:	No
Exporter of Spent Lead Acid Batteries:	No
Recycler Activity Without Storage:	Not reported
Manifest Broker:	Not reported
Sub-Part P Indicator:	No

Hazardous Waste Summary:

Waste Code:	D001
Waste Description:	IGNITABLE WASTE

Handler - Owner Operator:

Owner/Operator Indicator:	Operator
Owner/Operator Name:	BRUCE BENDELL
Legal Status:	Private
Date Became Current:	Not reported
Date Ended Current:	Not reported
Owner/Operator Address:	43-40 NORTHERN BLVD
Owner/Operator City,State,Zip:	LONG ISLAND CITY, NY 11101
Owner/Operator Telephone:	718-937-3700
Owner/Operator Telephone Ext:	Not reported
Owner/Operator Fax:	Not reported
Owner/Operator Email:	Not reported

Owner/Operator Indicator:	Owner
Owner/Operator Name:	BRUCE BENDELL
Legal Status:	Private
Date Became Current:	Not reported
Date Ended Current:	Not reported
Owner/Operator Address:	43-40 NORTHERN BLVD
Owner/Operator City,State,Zip:	LONG ISLAND CITY, NY 11101
Owner/Operator Telephone:	718-937-3700
Owner/Operator Telephone Ext:	Not reported
Owner/Operator Fax:	Not reported
Owner/Operator Email:	Not reported

Owner/Operator Indicator:	Owner
Owner/Operator Name:	BRUCE BENDELL
Legal Status:	Private
Date Became Current:	Not reported
Date Ended Current:	Not reported
Owner/Operator Address:	43-40 NORTHERN BLVD
Owner/Operator City,State,Zip:	LONG ISLAND CITY, NY 11101
Owner/Operator Telephone:	718-937-3700

MAJOR CHEVROLET (Continued) **1000871889**

Owner/Operator Telephone Ext: Not reported
Owner/Operator Fax: Not reported
Owner/Operator Email: Not reported

Historic Generators:
Receive Date: 2006-01-01 00:00:00.0
Handler Name: MAJOR CHEVROLET
Federal Waste Generator Description: Not a generator, verified
State District Owner: NY
Large Quantity Handler of Universal Waste: No
Recognized Trader Importer: No
Recognized Trader Exporter: No
Spent Lead Acid Battery Importer: No
Spent Lead Acid Battery Exporter: No
Current Record: No
Non Storage Recycler Activity: Not reported
Electronic Manifest Broker: Not reported

Receive Date: 2007-01-01 00:00:00.0
Handler Name: MAJOR CHEVROLET
Federal Waste Generator Description: Not a generator, verified
State District Owner: NY
Large Quantity Handler of Universal Waste: No
Recognized Trader Importer: No
Recognized Trader Exporter: No
Spent Lead Acid Battery Importer: No
Spent Lead Acid Battery Exporter: No
Current Record: Yes
Non Storage Recycler Activity: Not reported
Electronic Manifest Broker: Not reported

Receive Date: 1994-01-24 00:00:00.0
Handler Name: MAJOR CHEVROLET
Federal Waste Generator Description: Small Quantity Generator
State District Owner: NY
Large Quantity Handler of Universal Waste: No
Recognized Trader Importer: No
Recognized Trader Exporter: No
Spent Lead Acid Battery Importer: No
Spent Lead Acid Battery Exporter: No
Current Record: No
Non Storage Recycler Activity: Not reported
Electronic Manifest Broker: Not reported

List of NAICS Codes and Descriptions:
NAICS Codes: No NAICS Codes Found

Facility Has Received Notices of Violations:
Violations: No Violations Found

Evaluation Action Summary:
Evaluations: No Evaluations Found

MAJOR CHEVROLET (Continued) **1000871889**

FINDS:
Registry ID: 110004311619

Click Here:

Environmental Interest/Information System:
RCRAInfo is a national information system that supports the Resource Conservation and Recovery Act (RCRA) program through the tracking of events and activities related to facilities that generate, transport, and treat, store, or dispose of hazardous waste. RCRAInfo allows RCRA program staff to track the notification, permit, compliance, and corrective action activities required under RCRA.

Click this hyperlink while viewing on your computer to access additional FINDS: detail in the EDR Site Report.

ECHO:

Envid:	1000871889
Registry ID:	110004311619
DFR URL:	http://echo.epa.gov/detailed-facility-report?fid=110004311619
Name:	MAJOR CHEVROLET
Address:	39-10 43RD ST
City,State,Zip:	LONG ISLAND CITY, NY 11101

NY MANIFEST:

Name:	MAJOR CHEVROLET
Address:	39-10 43RD ST
City,State,Zip:	LONG ISLAND CITY, NY 11101
Country:	USA
EPA ID:	NY0000101410
Facility Status:	Not reported
Location Address 1:	39-10 43RD ST
Code:	BP
Location Address 2:	Not reported
Total Tanks:	Not reported
Location City:	LONG ISLAND CITY
Location State:	NY
Location Zip:	11101
Location Zip 4:	Not reported

NY MANIFEST:

EPAID:	NY0000101410
Mailing Name:	MAJOR CHEVROLET
Mailing Contact:	JON SNEDIKER
Mailing Address 1:	39-10 43RD ST
Mailing Address 2:	Not reported
Mailing City:	LONG ISALND CITY
Mailing State:	NY
Mailing Zip:	11101
Mailing Zip 4:	Not reported
Mailing Country:	USA
Mailing Phone:	2129373700

NY MANIFEST:

Document ID:	NYC6927175
Manifest Status:	Not reported
seq:	01

MAJOR CHEVROLET (Continued) **1000871889**

Year:	2002
Trans1 State ID:	AT8011NYC
Trans2 State ID:	Not reported
Generator Ship Date:	11/26/2002
Trans1 Recv Date:	11/26/2002
Trans2 Recv Date:	Not reported
TSD Site Recv Date:	12/02/2002
Part A Recv Date:	Not reported
Part B Recv Date:	Not reported
Generator EPA ID:	NY0000101410
Trans1 EPA ID:	SCR000075150
Trans2 EPA ID:	Not reported
TSDF ID 1:	NYD000708198
TSDF ID 2:	Not reported
Manifest Tracking Number:	Not reported
Import Indicator:	Not reported
Export Indicator:	Not reported
Discr Quantity Indicator:	Not reported
Discr Type Indicator:	Not reported
Discr Residue Indicator:	Not reported
Discr Partial Reject Indicator:	Not reported
Discr Full Reject Indicator:	Not reported
Manifest Ref Number:	Not reported
Alt Facility RCRA ID:	Not reported
Alt Facility Sign Date:	Not reported
MGMT Method Type Code:	Not reported
Waste Code:	D001 - NON-LISTED IGNITABLE WASTES
Waste Code:	Not reported
Waste Code:	Not reported
Waste Code:	Not reported
Waste Code:	Not reported
Waste Code:	Not reported
Quantity:	00032
Units:	G - Gallons (liquids only)* (8.3 pounds)
Number of Containers:	002
Container Type:	DM - Metal drums, barrels
Handling Method:	R Material recovery of more than 75 percent of the total material.
Specific Gravity:	01.00

BY371 **PRIVATE HOME** **NY LTANKS** **S108467629**
West **3251 38TH STREET** **N/A**
1/4-1/2 **LONG ISLAND CITY, NY**
0.309 mi.
1630 ft. **Site 1 of 4 in cluster BY**

Relative: LTANKS:
Lower

Actual:
29 ft.

Name:	PRIVATE HOME
Address:	3251 38TH STREET
City,State,Zip:	LONG ISLAND CITY, NY
Spill Number/Closed Date:	0612000 / 2007-03-28
Facility ID:	0612000
Site ID:	376761
Spill Date:	2007-01-30
Spill Cause:	Tank Failure
Spill Source:	Private Dwelling
Spill Class:	D4
Cleanup Ceased:	Not reported

PRIVATE HOME (Continued) **S108467629**

SWIS:	3101
Investigator:	rmpiper
Referred To:	Not reported
Reported to Dept:	2007-01-30
CID:	408
Water Affected:	Not reported
Spill Notifier:	Other
Last Inspection:	Not reported
Recommended Penalty:	False
Meets Standard:	True
UST Involvement:	False
Remediation Phase:	0
Date Entered In Computer:	2007-01-30
Spill Record Last Update:	2007-03-28
Spiller Name:	DERDRA OSULLIVAN
Spiller Company:	PRIVATE HOME
Spiller Address:	3251 38TH STREET
Spiller County:	001
Spiller Contact:	VINNY LOVARI
Spiller Phone:	(718) 967-9424
Spiller Extention:	Not reported
DEC Region:	2
DER Facility ID:	326345
DEC Memo:	"2/27/07- DEC Piper recieved call from homowner. Work was completed and documentation will be sent shortly. 3/19/07- There are some contract issues. When they are settled, a report will be submited. Work completed. 3/28/07- Piper recieved and reviewed tank closure report. A 1080 UST and approx 30 cubic yards of soil was removed. Endpoints are ND or below TAGM. This spill is closed. See e-docs if warranted."
Remarks:	"1 YARD OF EFFECTED SOIL; PIN HOLES IN OLD TANK; NOT YET CLEANED BUT ESCAVATING PLANNED;"

All TTF:

Facility ID:	0612000
Spill Number:	0612000
Spill Tank Test:	1550602
Site ID:	376761
Tank Number:	Not reported
Tank Size:	1080
Material:	0001
EPA UST:	Not reported
UST:	Not reported
Cause:	Not reported
Source:	Not reported
Test Method:	00
Test Method 2:	Unknown
Leak Rate:	.00
Gross Fail:	Not reported
Modified By:	Watchdog
Last Modified Date:	Not reported

All Materials:

Site ID:	376761
Operable Unit ID:	1134325
Operable Unit:	01
Material ID:	2124181

PRIVATE HOME (Continued) **S108467629**

Material Code:	0001A
Material Name:	#2 fuel oil
Case No.:	Not reported
Material FA:	Petroleum
Quantity:	Not reported
Units:	G
Recovered:	.00
Oxygenate:	Not reported

BT372 **VAULT #7968** **NY Spills** **S106720894**
NNE **BROADWAY & STEINWAY ST** **N/A**
1/4-1/2 **QUEENS, NY**
0.309 mi.
1632 ft. **Site 2 of 5 in cluster BT**

Relative:
Higher

Actual:
56 ft.

SPILLS:

Name:	VAULT #7968
Address:	BROADWAY & STEINWAY ST
City,State,Zip:	QUEENS, NY
Spill Number/Closed Date:	0409559 / 2005-12-28
Facility ID:	0409559
Facility Type:	ER
DER Facility ID:	269545
Site ID:	334328
DEC Region:	2
Spill Cause:	Unknown
Spill Class:	Not reported
SWIS:	4101
Spill Date:	2004-11-26
Investigator:	SKARAKHA
Referred To:	Not reported
Reported to Dept:	2004-11-26
CID:	407
Water Affected:	Not reported
Spill Source:	Unknown
Spill Notifier:	Other
Cleanup Ceased:	Not reported
Cleanup Meets Std:	False
Last Inspection:	Not reported
Recommended Penalty:	False
UST Trust:	False
Remediation Phase:	0
Date Entered In Computer:	2004-11-29
Spill Record Last Update:	2005-12-28
Spiller Name:	ERT DESK
Spiller Company:	CONED
Spiller Address:	Not reported
Spiller Company:	001
Contact Name:	ERT DESK
DEC Memo:	"e2mis no 156377 QNS EQUIP GRP MECHANIC T. DIDONATO, EMPLOYEE NO. 26557, REPORTS HE SMELLED A STRONG ODOR OF OIL IN THE STRUCTURE, AND UPON FURTHER INVESTIGATION FOUND THE READING OF THE UNIT BELOW MIN. IT IS HIS PROFESSIONAL OPINION THAT THERE IS AND UNK OIL IN THIS STRUCTURE, IN THE AMOUNT OF APPROXIMATELY 8 GALS., IN SOIL. NO SEWERS, WATERWAYS OR PRIVATE PROPERTY INVOLVED. SPILL APPEARS TO BE CONTAINED TO THE STRUCTURE. DIDONATO CANNOT VERIFY THE PRESENCE OF ANY SUMPS OR SUBSTANTIAL CRACKS IN THE STRUCTURE. ERT D. DUKE WAS

VAULT #7968 (Continued) **S106720894**

CONTACTED AND ADVISED THAT DISCOVERY CAN BE ESTABLISHED BASED ON PROFFESIONAL OPINION AND THE PRESENCE OF A STRONG ODOR OF OIL. ENVIRONMENTAL TAG NO 34828 WAS PLACED IN THE STRUCTURE. SOIL WILL BE SAMPLED, FOR OIL ID & PCB, PENDING SAFE ENTRY. SHIFT MANAGER S. MAIKISCH INFORMED ENVIRONMENTAL DESK DENERIZATION OF THE UNIT & FEEDER 1Q12 IS IN PROGRESS. 26-NOV-2004 1023HRS TAKEN OFF 24 HOUR CLOCK, DOES NOT MEET CRITERIA. 26-NOV-2004 1050HRS HISTORICAL PCB ON V7968 - SAMPLED 09-04-85, ANALYSIS DATE 12-06-04, 10 PPM UPDATE 11/26/04 13:53 HRS M. ADAMO #28458 BQE REPORTS THE UNIT FAILED THE PRESSURE TEST, 70 GAL OF OIL IS MISSING AS PER A DIP TEST, 1 SOIL SAMPLE AND 1 LIQUID SAMPLE FROM THE UNIT WERE TAKEN AND WILL BE BROUGHT TO CHEM LAB BY M. ADAMO. THE FEEDER IS CURRENTLY OFF AND GROUNDED. ALSO M. ADAMO STATES THE UNIT IS POSSIBLY LEAKING FROM THE THROAT. Update - **Corrections** Historical records indicate 10ppm dated 12/1994. cn#19661 UPDATE: 26-NOV-2004 1930HRS Lab Sequence Number: 04-09830-001 MATRIX: OIL GRAB Aroclor 1260 6.7 ppm EPA 608/8082 NOV-26-2004 1945HRS Lab Sequence Number: 04-09831-001 MATRIX: SOIL GRAB Analysis indicates the presence of a substance similar to a dielectric fluid. UPDATE: 26-NOV-2004 2000HRS THERE IS A SUMP AND PUMP IN THIS STRUCTURE. WILL ADVISE TO CHECK TO MAKE SURE NO OIL IN SUMP. JR78448 UPDATE: 27-NOV-2004 0455HRS GEORGEANNI ENVIROMENTAL OPS REPORTS DOUBLE WASHED STRUCTURE WITH BIO GEN 760. REMOVED ALL LIQUID FOUND CONCRETE SUMP. NO SIGNS OF OIL IN SUMP. TAG LEFT IN PLACE BECAUSE THERE IS STILL DEBRI LEFT IN STRUCTURE. JR78448 Update - 11/27/04 - 0500hrs C. Langone BQE # 26750 reports they drained unit with <50 tanker and removed 290 gallons oil transformer oil. Mfr tag reads unit holds 335. Unaccounted amount is 45 gallons. cn#19661 1/13/05 0415HRS G.CASTRO ENVIR OPPS REPORTS CLEANUP COMPLETED DOULBED WASHED STRUCTURE USING BIO-GEN 760.FOUND SUMP SEALED.NETWORK CREW ON LOCATION AND REPLACED TRANSFORMER IN V-7968.ENVIR TAG#34828 REMOVED."

Remarks: "Under investigation. Possibly transformer oil.They upt the amount from eight to sevety."

All Materials:

Site ID:	334328
Operable Unit ID:	1096467
Operable Unit:	01
Material ID:	576405
Material Code:	0066A
Material Name:	unknown petroleum
Case No.:	Not reported
Material FA:	Petroleum
Quantity:	70.00
Units:	G
Recovered:	.00
Oxygenate:	Not reported

BT373 **VAULT 8970** **NY Spills** **S104510033**
NNE **STEINWAY ST/NR BROADWAY** **N/A**
1/4-1/2 **ASTORIA, NY**
0.309 mi.
1632 ft. **Site 3 of 5 in cluster BT**

Relative:
Higher

Actual:
56 ft.

SPILLS:

Name:	VAULT 8970
Address:	STEINWAY ST/NR BROADWAY
City,State,Zip:	ASTORIA, NY
Spill Number/Closed Date:	9913122 / 2002-02-27
Facility ID:	9913122
Facility Type:	ER
DER Facility ID:	247403
Site ID:	306298
DEC Region:	2
Spill Cause:	Equipment Failure
Spill Class:	C4
SWIS:	4101
Spill Date:	2000-02-17
Investigator:	JHOCONNE
Referred To:	Not reported
Reported to Dept:	2000-02-17
CID:	371
Water Affected:	Not reported
Spill Source:	Commercial/Industrial
Spill Notifier:	Responsible Party
Cleanup Ceased:	Not reported
Cleanup Meets Std:	False
Last Inspection:	Not reported
Recommended Penalty:	False
UST Trust:	False
Remediation Phase:	0
Date Entered In Computer:	2000-02-17
Spill Record Last Update:	2002-02-28
Spiller Name:	SAME
Spiller Company:	CON EDISON
Spiller Address:	4 IRVING PLACE
Spiller Company:	001
Contact Name:	Not reported
DEC Memo:	"Prior to Sept, 2004 data translation this spill Lead_DEC Field was O'CONNELL "
Remarks:	"transformer leaked -- sample taken -- clean up pending results -- con ed 130036."

All Materials:

Site ID:	306298
Operable Unit ID:	1087662
Operable Unit:	01
Material ID:	294980
Material Code:	0020A
Material Name:	transformer oil
Case No.:	Not reported
Material FA:	Petroleum
Quantity:	3.00
Units:	G
Recovered:	.00
Oxygenate:	Not reported

BT374 **MANHOLE 2523** **NY Spills** **S106125975**
NNE **BROADWAY/STEINWAY** **N/A**
1/4-1/2 **QUEENS, NY**
0.309 mi.
1632 ft. **Site 4 of 5 in cluster BT**

Relative: **Higher**

Actual: **56 ft.**

SPILLS:

Name:	MANHOLE 2523
Address:	BROADWAY/STEINWAY
City,State,Zip:	QUEENS, NY
Spill Number/Closed Date:	0307546 / 2003-12-05
Facility ID:	0307546
Facility Type:	ER
DER Facility ID:	99323
Site ID:	113840
DEC Region:	2
Spill Cause:	Unknown
Spill Class:	C4
SWIS:	4101
Spill Date:	2003-10-16
Investigator:	SKARAKHA
Referred To:	Not reported
Reported to Dept:	2003-10-16
CID:	211
Water Affected:	Not reported
Spill Source:	Unknown
Spill Notifier:	Other
Cleanup Ceased:	Not reported
Cleanup Meets Std:	False
Last Inspection:	Not reported
Recommended Penalty:	False
UST Trust:	False
Remediation Phase:	0
Date Entered In Computer:	2003-10-16
Spill Record Last Update:	2003-12-05
Spiller Name:	Not reported
Spiller Company:	UNKNOWN
Spiller Address:	Not reported
Spiller Company:	999
Contact Name:	PAUL DIDINATO
DEC Memo:	"10/16/03 - 0125 A. Walker - 33596- FOD, while working on dead cable, reports finding approx 5 gals. of unknown oil on the cement floor of MH2523. Spill is contained. No sewers or waterways affected. No sewer connections oe sumps in the structure. PCB sample taken. Chain of custody form # DD07724 filled out and marked E (within 8 hrs) priority. Cleanup pending lab result. TJ - 50495 10/16/03 09:44 HRS Lab Result: Aroclor 1260 5.7 ppm Update 16 Oct 2003 21:25 Hrs. Envir. Operations oper. Supr. R. Quijde Emp # 19656 reports: While envir. crew was in the process of cleaning the structure they discovered approx 6 gals of free-flowing oil in sump. Sump type unknown due to oil and debris in sump. Sump is three foot plus deep. Tanker requested. #9 crew needed because of bare secondary cable in water in structure. Due to the increase in substance quantity, incident # 150763 will not be meeting the 24 hr criteria. This incident will be reclassified as oil - unknown type. C. Hogan 07511 10-16-03 SECONDARY IS DEAD CABLE PUT BACK UP AND FOUND OIL TANK LEAKING. TAPED IT UP WITH DIAPERS, BUT STILL LEAKING. NEED UNDERGROUND TO REMOVE TANK. 10-17-03 DOUBLE WASHED STRUCTURE WITH BIO GEN 760. REMOVED ALL LIQUIDS. TANKER REMOVED 26 GAL OF OIL WITH TANKER. CLEAN UP COMPLETE

MANHOLE 2523 (Continued) **S106125975**

AMD"
Remarks: "6 gals unk oil in manhole - spill is confined - sump discovered in manhole - clean up pending tanker - con ed 150763"

All Materials:
Site ID: 113840
Operable Unit ID: 873936
Operable Unit: 01
Material ID: 501072
Material Code: 0066A
Material Name: unknown petroleum
Case No.: Not reported
Material FA: Petroleum
Quantity: 6.00
Units: G
Recovered: .00
Oxygenate: Not reported

BY375 **MH #06171** **NY Spills** **S103937808**
WSW **38TH ST @ W33RD ST** **N/A**
1/4-1/2 **MANHATTAN, NY**
0.310 mi.
1637 ft. **Site 2 of 4 in cluster BY**

Relative: **Lower**
Actual: **28 ft.**

SPILLS:
Name: MH #06171
Address: 38TH ST @ W33RD ST
City,State,Zip: MANHATTAN, NY
Spill Number/Closed Date: 9902331 / 2000-05-18
Facility ID: 9902331
Facility Type: ER
DER Facility ID: 144384
Site ID: 171569
DEC Region: 2
Spill Cause: Equipment Failure
Spill Class: C4
SWIS: 3101
Spill Date: 1999-05-31
Investigator: JHOCONNE
Referred To: Not reported
Reported to Dept: 1999-05-31
CID: 366
Water Affected: Not reported
Spill Source: Commercial/Industrial
Spill Notifier: Responsible Party
Cleanup Ceased: Not reported
Cleanup Meets Std: False
Last Inspection: Not reported
Recommended Penalty: False
UST Trust: False
Remediation Phase: 0
Date Entered In Computer: 1999-05-31
Spill Record Last Update: 2000-06-12
Spiller Name: Not reported
Spiller Company: CON ED
Spiller Address: 4 IRVING PLACE
Spiller Company: 001

MH #06171 (Continued) **S103937808**

Contact Name:	Not reported
DEC Memo:	"Prior to Sept, 2004 data translation this spill Lead_DEC Field was O'CONNELL CON ED E2MIS NOTES 6-18-99 Approx. 1/8 oz. of dielectric oil leaked from a damaged PILC Cable in MH 06171 . The spill did not hit the floor and wsa contained to the ARC-Proof wrap that covered the feeder cable. The spill did not enter the sewers or waterways. Spill wa cleaned as 50-499ppm and was complete @18:25 hrs. The leaking cable was repaired temp. and will be taken out of service and replaced. No sample was taken and no tag installed. Dielectric fluid .125 oz."
Remarks:	"caller reporting a leak from cable of 1/8 ounce of product. spill has been cleaned. con ed #125204."

All Materials:

Site ID:	171569
Operable Unit ID:	1077096
Operable Unit:	01
Material ID:	305837
Material Code:	0541A
Material Name:	dielectric fluid
Case No.:	Not reported
Material FA:	Petroleum
Quantity:	1.00
Units:	G
Recovered:	1.00
Oxygenate:	Not reported

BZ376 **VAULT # 8531** **NY Spills** **S104651875**
NE **BROADWAY & 41ST ST** **N/A**
1/4-1/2 **QUEENS, NY**
0.310 mi.
1638 ft. **Site 1 of 3 in cluster BZ**

Relative: **Higher**

Actual: **53 ft.**

SPILLS:

Name:	VAULT # 8531
Address:	BROADWAY & 41ST ST
City,State,Zip:	QUEENS, NY
Spill Number/Closed Date:	0000638 / 2002-01-16
Facility ID:	0000638
Facility Type:	ER
DER Facility ID:	101769
Site ID:	116983
DEC Region:	2
Spill Cause:	Equipment Failure
Spill Class:	C4
SWIS:	4101
Spill Date:	2000-04-17
Investigator:	JHOCONNE
Referred To:	Not reported
Reported to Dept:	2000-04-17
CID:	390
Water Affected:	Not reported
Spill Source:	Commercial/Industrial
Spill Notifier:	Responsible Party
Cleanup Ceased:	Not reported
Cleanup Meets Std:	False
Last Inspection:	Not reported

VAULT # 8531 (Continued) **S104651875**

Recommended Penalty:	False
UST Trust:	False
Remediation Phase:	0
Date Entered In Computer:	2000-04-17
Spill Record Last Update:	2002-01-22
Spiller Name:	CALLER
Spiller Company:	CON ED
Spiller Address:	4 IRVING PL
Spiller Company:	001
Contact Name:	RICHARD ROACH
DEC Memo:	"Prior to Sept, 2004 data translation this spill Lead_DEC Field was O'CONNELL Con Ed e2mis #130919 4-17-00 0055hrs 1gal transformer oil on dirt in vault 8531. There is a sump in vault and the pump was not running. There is a hole on top of transformer from when it took off and it is not holding pressure. There was also a small oil stain on street that was discovered after rain stopped that might have been caused by explosion. Previous records show 11ppm PCB. 4-17-00 0616hrs LSN 00-03721 12ppm PCB 4-17-00 0500hrs Spread absorbant on sidewalk. Cleaned affected area. Took sample to lab. 4-18-00 0700hrs Unit drained on 4/17/00 of all liquids as of 1600hrs. 4-18-00 2035hrs Transformer removed. Found sump cemented."
Remarks:	"leaking transformer caused spill - clean up pending sample results con ed #130919"

All Materials:

Site ID:	116983
Operable Unit ID:	822322
Operable Unit:	01
Material ID:	288876
Material Code:	0020A
Material Name:	transformer oil
Case No.:	Not reported
Material FA:	Petroleum
Quantity:	1.00
Units:	G
Recovered:	.00
Oxygenate:	Not reported

BZ377 **BROADWAY & 41ST STREET** **NY LTANKS** **S105053986**
NE **BROADWAY & 41ST STREET** **N/A**
1/4-1/2 **ASTORIA, NY**
0.311 mi.
1640 ft. **Site 2 of 3 in cluster BZ**

Relative:
Higher

Actual:
53 ft.

LTANKS:

Name:	BROADWAY & 41ST STREET
Address:	BROADWAY & 41ST STREET
City,State,Zip:	ASTORIA, NY
Spill Number/Closed Date:	9212170 / 2003-02-11
Facility ID:	9212170
Site ID:	324931
Spill Date:	1993-01-26
Spill Cause:	Tank Overfill
Spill Source:	Unknown
Spill Class:	C4
Cleanup Ceased:	Not reported
SWIS:	4101

BROADWAY & 41ST STREET (Continued) **S105053986**

Investigator:	SULLIVAN
Referred To:	Not reported
Reported to Dept:	1993-01-26
CID:	Not reported
Water Affected:	Not reported
Spill Notifier:	Fire Department
Last Inspection:	Not reported
Recommended Penalty:	False
Meets Standard:	False
UST Involvement:	False
Remediation Phase:	0
Date Entered In Computer:	1993-01-29
Spill Record Last Update:	2004-02-23
Spiller Name:	Not reported
Spiller Company:	Not reported
Spiller Address:	Not reported
Spiller County:	001
Spiller Contact:	Not reported
Spiller Phone:	Not reported
Spiller Extention:	Not reported
DEC Region:	2
DER Facility ID:	261742
DEC Memo:	""
Remarks:	"FD NOT ON SCENE YET"

All Materials:

Site ID:	324931
Operable Unit ID:	976737
Operable Unit:	01
Material ID:	402024
Material Code:	0008
Material Name:	diesel
Case No.:	Not reported
Material FA:	Petroleum
Quantity:	100.00
Units:	G
Recovered:	.00
Oxygenate:	Not reported

BP378 **HOME** **NY Spills** **S108982331**
NNW **3255 32ND STREET** **N/A**
1/4-1/2 **ASTORIA, NY**
0.313 mi.
1655 ft. **Site 4 of 4 in cluster BP**

Relative:
Higher

Actual:
51 ft.

SPILLS:

Name:	HOME
Address:	3255 32ND STREET
City,State,Zip:	ASTORIA, NY
Spill Number/Closed Date:	0711149 / 2008-01-23
Facility ID:	0711149
Facility Type:	ER
DER Facility ID:	342166
Site ID:	392569
DEC Region:	2
Spill Cause:	Human Error
Spill Class:	C4

HOME (Continued) **S108982331**

SWIS:	4101
Spill Date:	2008-01-22
Investigator:	rvketani
Referred To:	Not reported
Reported to Dept:	2008-01-22
CID:	444
Water Affected:	Not reported
Spill Source:	Private Dwelling
Spill Notifier:	Responsible Party
Cleanup Ceased:	Not reported
Cleanup Meets Std:	False
Last Inspection:	Not reported
Recommended Penalty:	False
UST Trust:	Not reported
Remediation Phase:	0
Date Entered In Computer:	2008-01-22
Spill Record Last Update:	2008-01-23
Spiller Name:	BOB COSTELLO
Spiller Company:	TRUCKIN USA
Spiller Address:	Not reported
Spiller Company:	999
Contact Name:	BOB COSTELLO
DEC Memo:	"1/22/08 - Raphael Ketani. I contacted Bob Costello of Truckin USA (718) 422-1080. He said his crew is there now cleaning things up. They told him that the spill was one gallon. The fuel system doesn't have a vent alarm. So they go by the guage on the tank. His driver was pumping and a little bit of oil came out the guage. Mr. Costello said that the driver may have been playing with the guage and didn't put it back correctly. So the driver immediately stopped the pumping. The oil spilled inside the house and formed a small puddle. 1/23/08 - Raphael Ketani. I called up Mr. Costello. He said that the spill was cleaned up with Speedi Dri and then with soap. Based upon the small size of the spill and Truckin USA's rapid response, I am closing the spill case."
Remarks:	"OVER ORDER AND CALLER ENROUTE"

All Materials:

Site ID:	392569
Operable Unit ID:	1149561
Operable Unit:	01
Material ID:	2140090
Material Code:	0001A
Material Name:	#2 fuel oil
Case No.:	Not reported
Material FA:	Petroleum
Quantity:	1.00
Units:	G
Recovered:	.00
Oxygenate:	Not reported

BN379 **34-13 31ST ST/QUEENS** **NY Spills** **S102146166**
NW **34-13 31ST STREET** **N/A**
1/4-1/2 **NEW YORK CITY, NY**
0.314 mi.
1657 ft. **Site 4 of 8 in cluster BN**

Relative:
Higher

Actual:
50 ft.

SPILLS:

Name:	34-13 31ST ST/QUEENS
Address:	34-13 31ST STREET
City,State,Zip:	NEW YORK CITY, NY
Spill Number/Closed Date:	9011458 / 1991-03-12
Facility ID:	9011458
Facility Type:	ER
DER Facility ID:	257511
Site ID:	319614
DEC Region:	2
Spill Cause:	Unknown
Spill Class:	Not reported
SWIS:	4101
Spill Date:	1991-01-30
Investigator:	MCTIBBE
Referred To:	Not reported
Reported to Dept:	1991-01-30
CID:	Not reported
Water Affected:	Not reported
Spill Source:	Unknown
Spill Notifier:	Affected Persons
Cleanup Ceased:	1991-03-12
Cleanup Meets Std:	True
Last Inspection:	Not reported
Recommended Penalty:	False
UST Trust:	False
Remediation Phase:	0
Date Entered In Computer:	1991-03-15
Spill Record Last Update:	2004-09-30
Spiller Name:	Not reported
Spiller Company:	Not reported
Spiller Address:	Not reported
Spiller Company:	001
Contact Name:	Not reported
DEC Memo:	"Prior to Sept, 2004 data translation this spill Lead_DEC Field was TIBBE "
Remarks:	"STRONG FUMES COMING FROM SEWER,NRC NOTIFIED,GETTY S/S NEARBY,DEC WILL INVESTIGATE."

All Materials:

Site ID:	319614
Operable Unit ID:	948469
Operable Unit:	01
Material ID:	428000
Material Code:	0009
Material Name:	gasoline
Case No.:	Not reported
Material FA:	Petroleum
Quantity:	-1.00
Units:	Not reported
Recovered:	.00
Oxygenate:	Not reported

34-13 31ST ST/QUEENS (Continued) **S102146166**

Name:	34-13 31ST ST/QUEENS
Address:	34-13 31ST STREET
City,State,Zip:	NEW YORK CITY, NY
Spill Number/Closed Date:	9011779 / 1991-02-11
Facility ID:	9011779
Facility Type:	ER
DER Facility ID:	257511
Site ID:	319615
DEC Region:	2
Spill Cause:	Unknown
Spill Class:	Not reported
SWIS:	4101
Spill Date:	1991-02-08
Investigator:	KSTANG
Referred To:	Not reported
Reported to Dept:	1991-02-08
CID:	Not reported
Water Affected:	Not reported
Spill Source:	Unknown
Spill Notifier:	Other
Cleanup Ceased:	1991-02-11
Cleanup Meets Std:	True
Last Inspection:	Not reported
Recommended Penalty:	False
UST Trust:	False
Remediation Phase:	0
Date Entered In Computer:	1991-02-12
Spill Record Last Update:	2004-09-30
Spiller Name:	Not reported
Spiller Company:	UNKNOWN
Spiller Address:	Not reported
Spiller Company:	999
Contact Name:	Not reported
DEC Memo:	"Prior to Sept, 2004 data translation this spill Lead_DEC Field was TANG 02/11/91: DEC CONTACTED IWCS (JOE CUZZO),WILL CHECK OUT SITUATION. 10/10/95: This is additional information about material spilled from the translation of the old spill file: STRONG ODOR."
Remarks:	"STRONG ODOR IN HOUSES, PEOPLE BECAME ILL,DEC CONTACTED CALLER, DISCOVERED ODOR IS A CHRONIC PROBLEM NOT CONTINUOUS,HAPPENS TOWARDS THE EVENING,DEC TO INVESTIGATE GAS STATION IN AREA & SEWER"

All Materials:

Site ID:	319615
Operable Unit ID:	948803
Operable Unit:	01
Material ID:	559224
Material Code:	0009
Material Name:	gasoline
Case No.:	Not reported
Material FA:	Petroleum
Quantity:	-1.00
Units:	Not reported
Recovered:	.00
Oxygenate:	Not reported

BX380 **GENERAL MOTORS** **NY Spills** **S111064723**
South **39-10 43 ST** **N/A**
1/4-1/2 **LONG ISLAND CITY, NY**
0.315 mi.
1662 ft. **Site 3 of 3 in cluster BX**

Relative:
Higher

Actual:
58 ft.

SPILLS:

Name:	GENERAL MOTORS
Address:	39-10 43 ST
City,State,Zip:	LONG ISLAND CITY, NY
Spill Number/Closed Date:	1102850 / 2011-06-27
Facility ID:	1102850
Facility Type:	ER
DER Facility ID:	404943
Site ID:	450382
DEC Region:	2
Spill Cause:	Human Error
Spill Class:	D5
SWIS:	4101
Spill Date:	2011-06-01
Investigator:	RMPIPER
Referred To:	Not reported
Reported to Dept:	2011-06-13
CID:	Not reported
Water Affected:	Not reported
Spill Source:	Commercial/Industrial
Spill Notifier:	Other
Cleanup Ceased:	Not reported
Cleanup Meets Std:	False
Last Inspection:	Not reported
Recommended Penalty:	False
UST Trust:	False
Remediation Phase:	0
Date Entered In Computer:	2011-06-13
Spill Record Last Update:	2011-06-27
Spiller Name:	Not reported
Spiller Company:	SAFETY CLEAN
Spiller Address:	Not reported
Spiller Company:	999
Contact Name:	REYNOLD PIERRELOUIS
DEC Memo:	"small spill to pavement. Cleaned. Closed. "
Remarks:	"spill to paved surface/clean up complete"

All Materials:

Site ID:	450382
Operable Unit ID:	1200589
Operable Unit:	01
Material ID:	2197014
Material Code:	0022
Material Name:	waste oil/used oil
Case No.:	Not reported
Material FA:	Petroleum
Quantity:	.13
Units:	G
Recovered:	Not reported
Oxygenate:	Not reported

BV381 **32-33 47TH ST** **NY Spills** **S102402160**
East **32-33 47TH ST** **N/A**
1/4-1/2 **ASTORIA, NY**
0.318 mi.
1680 ft. **Site 2 of 3 in cluster BV**

Relative:
Higher

Actual:
46 ft.

SPILLS:

Name:	32-33 47TH ST
Address:	32-33 47TH ST
City,State,Zip:	ASTORIA, NY
Spill Number/Closed Date:	9608805 / 2003-02-19
Facility ID:	9608805
Facility Type:	ER
DER Facility ID:	79315
Site ID:	86455
DEC Region:	2
Spill Cause:	Unknown
Spill Class:	C3
SWIS:	4101
Spill Date:	1996-10-15
Investigator:	CAENGELH
Referred To:	Not reported
Reported to Dept:	1996-10-15
CID:	211
Water Affected:	Not reported
Spill Source:	Private Dwelling
Spill Notifier:	Other
Cleanup Ceased:	Not reported
Cleanup Meets Std:	False
Last Inspection:	Not reported
Recommended Penalty:	False
UST Trust:	False
Remediation Phase:	0
Date Entered In Computer:	1996-10-15
Spill Record Last Update:	2003-02-19
Spiller Name:	Not reported
Spiller Company:	UNKNOWN
Spiller Address:	Not reported
Spiller Company:	999
Contact Name:	FERNANDO CHAFIA
DEC Memo:	"Prior to Sept, 2004 data translation this spill Lead_DEC Field was ENGELHARDT 2/19/2003 - Closed Due To The Nature / Extent Of The Spill Report"
Remarks:	"STAIN ON GROUND NEAR FILL BOX - APPEARS TO HAVE BEEN THERE AWHILE"

All Materials:

Site ID:	86455
Operable Unit ID:	1036964
Operable Unit:	01
Material ID:	344541
Material Code:	0001A
Material Name:	#2 fuel oil
Case No.:	Not reported
Material FA:	Petroleum
Quantity:	.00
Units:	G
Recovered:	.00
Oxygenate:	Not reported

BW382 **34TH ST & NORTHERN BLVD** **NY Spills** **S102144441**
WSW **34TH ST & NORTHERN BLVD** **N/A**
1/4-1/2 **QUEENS, NY**
0.320 mi.
1689 ft. **Site 2 of 3 in cluster BW**

Relative:
Lower

Actual:
22 ft.

SPILLS:

Name:	34TH ST & NORTHERN BLVD
Address:	34TH ST & NORTHERN BLVD
City,State,Zip:	QUEENS, NY
Spill Number/Closed Date:	7900952 / 1985-07-31
Facility ID:	7900952
Facility Type:	ER
DER Facility ID:	125783
Site ID:	147767
DEC Region:	2
Spill Cause:	Unknown
Spill Class:	Not reported
SWIS:	4101
Spill Date:	Not reported
Investigator:	UNASSIGNED
Referred To:	Not reported
Reported to Dept:	1979-04-01
CID:	Not reported
Water Affected:	Not reported
Spill Source:	Unknown
Spill Notifier:	Other
Cleanup Ceased:	1985-07-31
Cleanup Meets Std:	True
Last Inspection:	Not reported
Recommended Penalty:	False
UST Trust:	False
Remediation Phase:	0
Date Entered In Computer:	Not reported
Spill Record Last Update:	1995-08-07
Spiller Name:	Not reported
Spiller Company:	Not reported
Spiller Address:	Not reported
Spiller Company:	001
Contact Name:	Not reported
DEC Memo:	"Prior to Sept, 2004 data translation this spill Lead_DEC Field was "
Remarks:	""

All Materials:

Site ID:	147767
Operable Unit ID:	892146
Operable Unit:	01
Material ID:	483423
Material Code:	0064A
Material Name:	unknown material
Case No.:	Not reported
Material FA:	Other
Quantity:	.00
Units:	Not reported
Recovered:	.00
Oxygenate:	Not reported

CA383 **SPILL NUMBER 0202574** **NY Spills** **S106004409**
SE **47-15 BARNETT AVE** **N/A**
1/4-1/2 **QUEENS, NY**
0.321 mi.
1695 ft. **Site 1 of 5 in cluster CA**

Relative: **Higher**

Actual: **45 ft.**

SPILLS:

Name:	SPILL NUMBER 0202574
Address:	47-15 BARNETT AVE
City,State,Zip:	QUEENS, NY
Spill Number/Closed Date:	0202574 / 2004-07-02
Facility ID:	0202574
Facility Type:	ER
DER Facility ID:	119615
Site ID:	140045
DEC Region:	2
Spill Cause:	Unknown
Spill Class:	B3
SWIS:	4101
Spill Date:	2002-06-10
Investigator:	JBVOUGHT
Referred To:	Not reported
Reported to Dept:	2002-06-10
CID:	233
Water Affected:	Not reported
Spill Source:	Unknown
Spill Notifier:	Other
Cleanup Ceased:	Not reported
Cleanup Meets Std:	False
Last Inspection:	Not reported
Recommended Penalty:	False
UST Trust:	False
Remediation Phase:	0
Date Entered In Computer:	2002-06-10
Spill Record Last Update:	2004-07-02
Spiller Name:	Not reported
Spiller Company:	UNK
Spiller Address:	Not reported
Spiller Company:	001
Contact Name:	MARK ROBBINS
DEC Memo:	"Prior to Sept, 2004 data translation this spill Lead_DEC Field was VOUGHT 1/24/2003-Vought-Report Review by Vought: Limited Subsurface Investigation Report-5/2/2002-prepared by Hydrotech Environmental (Mark Robbins 631-462-5866). Four soil borings performed on 4/23 and 4/24/2002. One pre-existing monitoring well onsite. Depth to water is 18'. No VOC's detected in sample. Four minor exceedances in SVOC's in SB-3 (Benzo(a)anthracene 303ppb, benzo(b)fluoranthene 231ppb, benzo(a) pyrene 257ppb, dibenzo(a,h)anthracene 46ppb). Groundwater shows minor exceedance 51ppb of acetone (groundwater standard is 50ppb). Groundwater Investigation Report-8/16/2002-prepared by Hydrotech Environmental. One successful sample in northeast portion of building. Groundwater sample has 18ppb MTBE. Hydrotech recommends ORC injection. ORM Proposal-11/29/2002-prepared by Associated Environmental Services (John Schretzmayer 631-744-8900). Proposed ORC injection at three locations inside building. Work anticipated on 12/9/2002. Samples will be collected three months after injection and analyzed for 8270. 7/2/04-Vought-Reviewed following documents: ORM Installation (Associated Environmental John Schretzmayer) dated 2/11/04. Oxygen releasing material injected on 4/8/03. Injection at

SPILL NUMBER 0202574 (Continued) **S106004409**

three locations within the building. Approximately twenty(20) pounds of bioremedial solution were injected into each location . Soil samples collected on 11/11/03, approximately seven months after the bioremedial activities were performed . Report requests no further action. Soil analyticals show no TAGM 4046 Required Soil Cleanup Objective exceedences. Spill closed by Vought. n "

Remarks: "TEST RESULTS WERE RETURNED TODAY AND SHOW CONTAMINATION CALLER WAS HIRED TO DO SOIL SAMPLES "

All Materials:

Site ID:	140045
Operable Unit ID:	853423
Operable Unit:	01
Material ID:	520421
Material Code:	0009
Material Name:	gasoline
Case No.:	Not reported
Material FA:	Petroleum
Quantity:	.00
Units:	G
Recovered:	.00
Oxygenate:	Not reported

BN384 **34-02 31ST ST/QUNS/GETTY** **NY LTANKS** **S100146824**
NW **34-02 31ST STREET** **N/A**
1/4-1/2 **NEW YORK CITY, NY**
0.321 mi.
1695 ft. **Site 5 of 8 in cluster BN**

Relative: **Higher**

Actual: **50 ft.**

LTANKS:

Name:	34-02 31ST ST/QUNS/GETTY
Address:	34-02 31ST STREET
City,State,Zip:	NEW YORK CITY, NY
Spill Number/Closed Date:	9012133 / 1992-07-16
Facility ID:	9012133
Site ID:	184300
Spill Date:	1991-02-20
Spill Cause:	Tank Test Failure
Spill Source:	Gasoline Station or other PBS Facility
Spill Class:	C3
Cleanup Ceased:	1992-07-16
SWIS:	4101
Investigator:	SULLIVAN
Referred To:	Not reported
Reported to Dept:	1991-02-21
CID:	Not reported
Water Affected:	Not reported
Spill Notifier:	Tank Tester
Last Inspection:	Not reported
Recommended Penalty:	False
Meets Standard:	True
UST Involvement:	True
Remediation Phase:	0
Date Entered In Computer:	1991-03-01
Spill Record Last Update:	1992-07-28
Spiller Name:	Not reported
Spiller Company:	GETTY

34-02 31ST ST/QUNS/GETTY (Continued) **S100146824**

Spiller Address:	Not reported
Spiller County:	001
Spiller Contact:	Not reported
Spiller Phone:	Not reported
Spiller Extention:	Not reported
DEC Region:	2
DER Facility ID:	274706
DEC Memo:	""
Remarks:	"(12) 550 GAL TANKS MANIFOLDED,TWO SETS,TANKS 1-6 & TANKS 7-12 FAILED VACUTECH TEST,ALL TANKS MANIFOLDED THROUGH BOTTOM OF TANKS,TANKS ARE 35 YEARS OLD."

All TTF:

Facility ID:	9012133
Spill Number:	9012133
Spill Tank Test:	1538278
Site ID:	184300
Tank Number:	Not reported
Tank Size:	0
Material:	0009
EPA UST:	Not reported
UST:	Not reported
Cause:	Not reported
Source:	Not reported
Test Method:	00
Test Method 2:	Unknown
Leak Rate:	.00
Gross Fail:	Not reported
Modified By:	Spills
Last Modified Date:	Not reported

All Materials:

Site ID:	184300
Operable Unit ID:	951972
Operable Unit:	01
Material ID:	428641
Material Code:	0009
Material Name:	gasoline
Case No.:	Not reported
Material FA:	Petroleum
Quantity:	-1.00
Units:	Not reported
Recovered:	.00
Oxygenate:	Not reported

BZ385 **41ST ST SOUTH OF BROADWAY** **NY Spills** **S102560533**
NE **41ST ST SOUTH OF BROADWAY** **N/A**
1/4-1/2 **ASTORIA, NY**
0.323 mi.
1704 ft. **Site 3 of 3 in cluster BZ**

Relative:
Higher

Actual:
53 ft.

SPILLS:

Name:	41ST ST SOUTH OF BROADWAY
Address:	41ST ST SOUTH OF BROADWAY
City,State,Zip:	ASTORIA, NY
Spill Number/Closed Date:	9700156 / 1997-04-03
Facility ID:	9700156

41ST ST SOUTH OF BROADWAY (Continued) **S102560533**

Facility Type:	ER
DER Facility ID:	262517
Site ID:	325888
DEC Region:	2
Spill Cause:	Unknown
Spill Class:	C4
SWIS:	4101
Spill Date:	1997-04-03
Investigator:	MCTIBBE
Referred To:	Not reported
Reported to Dept:	1997-04-03
CID:	322
Water Affected:	Not reported
Spill Source:	Commercial Vehicle
Spill Notifier:	Other
Cleanup Ceased:	Not reported
Cleanup Meets Std:	False
Last Inspection:	Not reported
Recommended Penalty:	False
UST Trust:	False
Remediation Phase:	0
Date Entered In Computer:	1997-04-03
Spill Record Last Update:	2004-07-02
Spiller Name:	BILL HAMMOND
Spiller Company:	NYNEX
Spiller Address:	Not reported
Spiller Company:	001
Contact Name:	Not reported
DEC Memo:	"Prior to Sept, 2004 data translation this spill Lead_DEC Field was TIBBE cleaned by nynex contractor."
Remarks:	"caller did not have information on spill cause - they are hired by nynex to clean spill up "

All Materials:

Site ID:	325888
Operable Unit ID:	1046596
Operable Unit:	01
Material ID:	336767
Material Code:	0009
Material Name:	gasoline
Case No.:	Not reported
Material FA:	Petroleum
Quantity:	1.00
Units:	G
Recovered:	1.00
Oxygenate:	Not reported

Name:	41ST ST
Address:	41ST ST
City,State,Zip:	ASTORIA, NY
Spill Number/Closed Date:	9906531 / 2003-02-25
Facility ID:	9906531
Facility Type:	ER
DER Facility ID:	58742
Site ID:	60129
DEC Region:	2
Spill Cause:	Unknown

41ST ST SOUTH OF BROADWAY (Continued) **S102560533**

Spill Class:	C3
SWIS:	4101
Spill Date:	1999-09-01
Investigator:	SMSANGES
Referred To:	Not reported
Reported to Dept:	1999-09-01
CID:	205
Water Affected:	Not reported
Spill Source:	Commercial/Industrial
Spill Notifier:	Affected Persons
Cleanup Ceased:	Not reported
Cleanup Meets Std:	False
Last Inspection:	Not reported
Recommended Penalty:	False
UST Trust:	False
Remediation Phase:	0
Date Entered In Computer:	1999-09-01
Spill Record Last Update:	2003-02-25
Spiller Name:	Not reported
Spiller Company:	WAREHOUSE
Spiller Address:	41ST ST
Spiller Company:	001
Contact Name:	CALLER
DEC Memo:	"Prior to Sept, 2004 data translation this spill Lead_DEC Field was SANGESLAND "
Remarks:	"caller reports strong odor of diesel in area. warehouse next door ahs tanks."

All Materials:

Site ID:	60129
Operable Unit ID:	1080963
Operable Unit:	01
Material ID:	299257
Material Code:	0008
Material Name:	diesel
Case No.:	Not reported
Material FA:	Petroleum
Quantity:	.00
Units:	G
Recovered:	.00
Oxygenate:	Not reported

CA386 **37-31 48TH ST** **NY Spills** **S102103064**
SE **37031 48TH ST** **N/A**
1/4-1/2 **WOODSIDE, NY**
0.323 mi.
1708 ft. **Site 2 of 5 in cluster CA**

Relative:
Higher

Actual:
41 ft.

SPILLS:

Name:	37-31 48TH ST
Address:	37031 48TH ST
City,State,Zip:	WOODSIDE, NY
Spill Number/Closed Date:	9502214 / 1996-02-09
Facility ID:	9502214
Facility Type:	ER
DER Facility ID:	114647
Site ID:	133198

37-31 48TH ST (Continued) **S102103064**

DEC Region:	2
Spill Cause:	Deliberate
Spill Class:	C3
SWIS:	4101
Spill Date:	1995-05-22
Investigator:	ADZHITOM
Referred To:	Not reported
Reported to Dept:	1995-05-22
CID:	Not reported
Water Affected:	Not reported
Spill Source:	Institutional, Educational, Gov., Other
Spill Notifier:	Local Agency
Cleanup Ceased:	Not reported
Cleanup Meets Std:	False
Last Inspection:	Not reported
Recommended Penalty:	False
UST Trust:	False
Remediation Phase:	0
Date Entered In Computer:	1995-05-31
Spill Record Last Update:	2005-06-01
Spiller Name:	Not reported
Spiller Company:	SEE REMARKS
Spiller Address:	Not reported
Spiller Company:	001
Contact Name:	Not reported
DEC Memo:	"Prior to Sept, 2004 data translation this spill Lead_DEC Field was ZHITOMIRSKY 04/29/2004: Closed by Rashid Ahmed. 06/01/2005: As per ISR dated 11/04/1998, the cleanup was completed on 02/09/1996. The spills was origianlly assigned to Zhitomirsky but the PIN project was handled by Chris Tomasello. The IRS was signed by Toamsello and Austin."
Remarks:	"TWO SUBJECTS WERE CAUGHT DUMPING OIL ON RAILROAD PROPERTY. BOTH ARE IN CUSTOD."

All Materials:

Site ID:	133198
Operable Unit ID:	1016654
Operable Unit:	01
Material ID:	367279
Material Code:	0022
Material Name:	waste oil/used oil
Case No.:	Not reported
Material FA:	Petroleum
Quantity:	100.00
Units:	G
Recovered:	.00
Oxygenate:	Not reported

BS387 **MANHOLE 1756** **NY Spills** **S108057657**
North **35 ST & BROADWAY** **N/A**
1/4-1/2 **JACKSON HEIGHTS, NY**
0.325 mi.
1714 ft. **Site 2 of 2 in cluster BS**

Relative:
Higher

Actual:
54 ft.

SPILLS:

Name:	MANHOLE 1756
Address:	35 ST & BROADWAY
City,State,Zip:	JACKSON HEIGHTS, NY
Spill Number/Closed Date:	0603148 / 2006-08-15
Facility ID:	0603148
Facility Type:	ER
DER Facility ID:	315919
Site ID:	365808
DEC Region:	2
Spill Cause:	Unknown
Spill Class:	C4
SWIS:	4101
Spill Date:	2006-06-21
Investigator:	GDBREEN
Referred To:	Not reported
Reported to Dept:	2006-06-21
CID:	41
Water Affected:	Not reported
Spill Source:	Unknown
Spill Notifier:	Responsible Party
Cleanup Ceased:	Not reported
Cleanup Meets Std:	False
Last Inspection:	Not reported
Recommended Penalty:	False
UST Trust:	False
Remediation Phase:	0
Date Entered In Computer:	2006-06-22
Spill Record Last Update:	2006-08-30
Spiller Name:	Not reported
Spiller Company:	CON EDISON
Spiller Address:	4 IRVING PLACE
Spiller Company:	999
Contact Name:	ERT DESK
DEC Memo:	"08/15/06 - See e-docs for Con Ed report detailing cleanup and closure. 200725. see eDocs."
Remarks:	"one pint of dielectric sludge - cleanup in progress - ref # 200725"

All Materials:

Site ID:	365808
Operable Unit ID:	1123782
Operable Unit:	01
Material ID:	2113259
Material Code:	0058A
Material Name:	sludge
Case No.:	Not reported
Material FA:	Other
Quantity:	.00
Units:	G
Recovered:	.00
Oxygenate:	Not reported

BT388 **ONE PT OIL IN MANHOLE # 1656** **NY Spills** **S108763201**
NNE **31-90 STEINWAY STREET** **N/A**
1/4-1/2 **QUEENS, NY**
0.326 mi.
1719 ft. **Site 5 of 5 in cluster BT**

Relative:
Higher

Actual:
57 ft.

SPILLS:

Name:	ONE PT OIL IN MANHOLE # 1656
Address:	31-90 STEINWAY STREET
City,State,Zip:	QUEENS, NY
Spill Number/Closed Date:	0704934 / 2007-08-20
Facility ID:	0704934
Facility Type:	ER
DER Facility ID:	334559
Site ID:	385178
DEC Region:	2
Spill Cause:	Unknown
Spill Class:	C4
SWIS:	4101
Spill Date:	2007-07-31
Investigator:	gdbreen
Referred To:	Not reported
Reported to Dept:	2007-07-31
CID:	410
Water Affected:	Not reported
Spill Source:	Commercial/Industrial
Spill Notifier:	Local Agency
Cleanup Ceased:	Not reported
Cleanup Meets Std:	False
Last Inspection:	Not reported
Recommended Penalty:	False
UST Trust:	False
Remediation Phase:	0
Date Entered In Computer:	2007-07-31
Spill Record Last Update:	2007-08-20
Spiller Name:	ERTSDESK
Spiller Company:	CON EDISON
Spiller Address:	Not reported
Spiller Company:	999
Contact Name:	ERTSDESK
DEC Memo:	"08/20/07 - See eDocs for Con Ed report detailing cleanup and closure. 207287. see eDocs"
Remarks:	"ONE PINT ON TOP OF 100 GALLONS OF WATER: MANHOLE CONTAINING AN EARTHEN SUMP: CONED # 207287 CLEANUP IN PROGRESS"

All Materials:

Site ID:	385178
Operable Unit ID:	1142453
Operable Unit:	01
Material ID:	2132690
Material Code:	0066A
Material Name:	unknown petroleum
Case No.:	Not reported
Material FA:	Petroleum
Quantity:	Not reported
Units:	G
Recovered:	.00
Oxygenate:	Not reported

BN389 **LUKE OIL** **NY Spills** **S126998319**
NW **34-02 31ST STREET** **N/A**
1/4-1/2 **ASTORIA, NY**
0.326 mi.
1721 ft. **Site 6 of 8 in cluster BN**

Relative: **Higher**

Actual: **50 ft.**

SPILLS:

Name:	LUKE OIL
Address:	34-02 31ST STREET
City,State,Zip:	ASTORIA, NY
Spill Number/Closed Date:	2007015 / 2020-11-19
Facility ID:	2007015
Facility Type:	ER
DER Facility ID:	154239
Site ID:	612890
DEC Region:	2
Spill Cause:	Unknown
Spill Class:	C4
SWIS:	4101
Spill Date:	2020-11-03
Investigator:	HRPATEL
Referred To:	Not reported
Reported to Dept:	2020-11-03
CID:	Not reported
Water Affected:	Not reported
Spill Source:	Gasoline Station or other PBS Facility
Spill Notifier:	Other
Cleanup Ceased:	Not reported
Cleanup Meets Std:	False
Last Inspection:	Not reported
Recommended Penalty:	False
UST Trust:	False
Remediation Phase:	0
Date Entered In Computer:	2020-11-03
Spill Record Last Update:	2020-11-19
Spiller Name:	DAVID PRUSAK
Spiller Company:	LUKE OIL
Spiller Address:	34-02 31ST ST
Spiller Company:	999
Contact Name:	DAVID PRUSAK
DEC Memo:	"11/04/20-Hiralkumar Patel. 12:16 PM:- spoke with David. he mentioned that an existing repair shop building on a gas/service station site is being renovated. they removed multiple hydraulic lifts, with underground hydraulic piston, and collected samples. David believes that there is no contamination in lift area, but waiting for sample results. after removing concrete slab of the repair shop building, a 10-15 gal size oil/water separator was noted beneath the floor along the building wall. the oil/water separator and associated contamination were removed. soil sample was collected from beneath the separator which showed presence of contamination. asked David to send sample results for review. informed David that the Department may require additional investigation/remediation prior to approving pouring of new concrete slab. David Prusak Luke Oil PH. (856) 722-6449 email: dprusak@lukoilusa.com 11/05/20-Hiralkumar Patel. 3:11 PM:- received email from Edward Russo from EnviroTrac including result of endpoint sample from oil/water separator location. Edward Russo EnviroTrac EnviroTrac Ltd. PH. (631) 924-3001 email: edr@envirotrac.com 11/06/20-Hiralkumar Patel. received email from Ed (at 4:35 PM on 11/05/20) including result of soil samples collected

LUKE OIL (Continued) **S126998319**

from hydraulic lift area. he plans to vertically delineate soil in the area of lift # 2 and the oil/water separator (the only 2 areas with impacts over NYSDEC standards) via GeoProbe tomorrow (Friday 11/6). depth to water in this area is approximately 38 ft bg. soil analyticals (in ppb): ----------oil/water separator--------lift #2
Benzene----------64
Toluene----------966----------3,250
Ethylbenzene----------863----------1,460
Xylene----------6,740----------8,490
1,2,4-Trimethylbenzene----------6,200----------7,640
1,3,5-Trimethylbenzene----------2,150----------2,180
Naphthalene----------3,710----------2,400 11:24 AM:- spoke with Ed. he mentioned that endpoint soil samples were taken at 6 ft bg in oil/water separator location and at 10 ft bg in lift #2 location. there is no further excavation possible due to structural limitations. Ed stated that they are doing vertical delineation in both locations down to water table and will collect two soil and one groundwater sample from both locations. Ed also stated that the on-site repair shop will be renovated into a convenient store. based on review of available information, strongly recommended Ed to install SSDS and vapor barrier prior to backfilling the excavation. also asked him to submit boring logs and site sketch/pics for review. 2:16 PM:- received email from Ed including field observations during vertical delineation conducted earlier today. soil boring via GeoProbe @ lift # 2: - 0-10 ft previously excavated - PID 15 to 20 ppm - 10-15 ft odor apparently related to hydraulic oil/lift PID 15 ppm - 15-20 ft PID ND, no odor or staining - 20-25 ft PID ND, no odor or staining - 25-30 ft PID = 20 ppm - 30-35 ft Water @32 ft PID = 2,800 ppm - 35-40 ft 200 ppm the first foot or 2 and then ND from 37-40 ft soil boring in the area of the former oil/water separator: - clean from 6 ft through the 25-30 ft sample. - 30-35 ft PID = 511 ppm - 35-40 ft PID the first foot or 2 = 226 ppm and then ND from 37-40 ft 2:30 PM:- teleconferenced with Ed and David. Ed mentioned that the building renovation plan already includes installation of vapor barrier, but he will discuss internally about installation of SSDS. based on field observation results, asked Ed to collect one soil sample from each boring: at 15-20 ft bg in lift #2 area and at 10-15 ft bg in oil/water separator area. Ed stated that there was no signs of any product or sheen observed at water table. asked him to collect groundwater sample also from both borings. 11/12/20-Hiralkumar Patel. 2:35 PM:- received email from David including property owner's contact info. Astoria 34 LLC. **property owner** c/o Neil Tannor 40 Willets Pond Path Roslyn, NY 11573 Ph. (516) 627-8649 (516) 627-8649 email: jatgmt@aol.com 2:47 PM:- received email from Ed including result of soil and groundwater samples collected on 11/06/20. Ed mentioned that boring GP-01 was installed within the excavation of lift #2 area and GP-02 was installed within the excavation of the former oil/water separator. one soil sample was collected from each boring: 15-20 ft bg in GP-01 and 10-15 ft bg in GP-02. one groundwater sample was collected from each boring. no contamination was noted in soil samples. minor VOCs noted in groundwater samples (max. 59 ppb of total BTEX in GP-01). Ed mentioned that soil results confirm that the shallow soil impacts that were found were excavated to the extent practicable and do not extend vertically. Lukoil had installed sub-slab piping in case a SSDS is ever needed, and prior to the pouring of the concrete slab

LUKE OIL (Continued) **S126998319**

for the building, the general contractor will install a vapor barrier. Ed also stated that the GW results indicate that although there appears to be a historical smear zone of soil impact, it does not appear to have had much of an effect on groundwater quality. 11/17/20-Hiralkumar Patel. 12:05 PM:- sent email to Ed and asked him to submit detailed boring logs including soil type at each interval. email copied to David and Crytal Bakewicz (crystalb@envirotrac.com). 11/18/20-Hiralkumar Patel. received email from Ed (at 5:02 PM on 11/17/20) including site sketch with sampling locations and boring logs. as per site sketch, lift #2 and oil/water separator were located close to northern corner of the repair shop building. as per boring logs: - medium to fine grained sand noted throughout both borings - higher PID readings (from 200 to 2,800 ppm) and strong petroleum-like odor were detected between 31.5 and 36 ft bg in GP-01 - higher PID readings (from 226 to 511 ppm) and strong petroleum-like odor were detected between 34 and 36 ft bg in GP-02 - water was found around 35 ft bg in both borings 11/19/20-Hiralkumar Patel. alternate address: 34-02 to 34-06 31st Street, 30-12 to 30-18 34th Ave PBS #: 2-481513, 2-326933 as per PBS #: 2-481513, the site had twelve (12) 550 gal gasoline USTs, closed in Apr. 1996 and converted to non-regulated use. as per PBS #: 2-326933, the site has/had following tanks: - two (2) 4,000 gal gasoline USTs, in-service, installed in Dec. 1998 - one (1) 240 gal waste oil AST, in-service, installed in Dec. 1998 - eleven (11) 550 gal gasoline USTs, removed in Sept. 1998 - one (1) 550 gal gasoline UST, closed in-place - one (1) 4,000 gal gasoline UST, removed in Jul. 2007 - one (1) 240 gal lube oil AST, removed in Jul. 2007 - one (1) 180 gal waste oil AST, removed in Jul. 2007 other spills : 9012133, 9809013, 0511328, 0512099, 0600364, 0703680, 0703683 spill #: 9012133 was reported on 02/21/1991 when all twelve (12) 550 gal USTs (manifolded in two sets: tanks 1-6 and 7-12) failed vacuum test. case closed. spill # 9809013 was reported on 10/20/1998 due to findings of petroleum contaminated soil during removal of 550 gal tanks. groundwater remediation occurred at the site via installation of monitoring/recovery/SVE wells. case closed in Sept. 2014. spill # 0511328, 0512099, 0600364, 0703680, and 0703683 were reported between Dec. 2005 and Jun. 2007 due to minor release/housekeeping issues (Getty consent order). cases closed. as per quarterly monitoring report for spill # 9809013 for the period of Oct. 2011 through Dec. 2011: - twelve (12) 550 gal USTs were located northeast of the existing repair shop building and in the area of existing dispense islands - total of eleven (11) monitoring wells were installed at the site - groundwater flow towards the northwest - wells MW-9/10/11 were down-gradient of the site where no contamination was found - wells MW-5, MW-6 and MW-8 were near the northern corner of the repair shop building where lift #2 and oil/water separator were found during building renovation work this year - wells MW-5/6/8 were down-gradient of former 550 gal USTs - groundwater was found around 33 ft bg in wells MW-5/6/8 - less than 5,000 ppb of total BTEX was noted in wells MW-5/6/8 during groundwater sampling in Nov. 2011 after reviewing all available information, case closed based on following: - remediation activities conducted under spill # 9809013 - result of groundwater sampling conducted prior to 2011 and on 11/06/20 - continuous commercial use of the subject site: gas station with a convenient store - installation of SSDS and vapor barrier beneath the convenient store's floor 12:57 PM:- sent email to Ed and informed him about spill closure. email copied to David."

LUKE OIL (Continued) **S126998319**

Remarks: "During excavation a oil /water separator was discovered . Tests confirm loss"

All Materials:

Site ID:	612890
Operable Unit ID:	1360014
Operable Unit:	01
Material ID:	2371735
Material Code:	0066A
Material Name:	unknown petroleum
Case No.:	Not reported
Material FA:	Petroleum
Quantity:	Not reported
Units:	Not reported
Recovered:	Not reported
Oxygenate:	Not reported

BN390 **GETTY S/S #58547 - GETTY PROPERTIES** **NY Spills** **S107522173**
NW **34-02 31ST STREET** **N/A**
1/4-1/2 **ASTORIA, NY**
0.326 mi.
1721 ft. **Site 7 of 8 in cluster BN**

Relative: **Higher**
Actual: **50 ft.**

SPILLS:

Name:	GETTY #58547
Address:	34-02 31ST STREET
City,State,Zip:	ASTORIA, NY
Spill Number/Closed Date:	0512099 / 2006-01-20
Facility ID:	0512099
Facility Type:	ER
DER Facility ID:	154239
Site ID:	358367
DEC Region:	2
Spill Cause:	Housekeeping
Spill Class:	C4
SWIS:	4101
Spill Date:	2006-01-19
Investigator:	SMSANGES
Referred To:	Not reported
Reported to Dept:	2006-01-19
CID:	407
Water Affected:	Not reported
Spill Source:	Gasoline Station or other PBS Facility
Spill Notifier:	Other
Cleanup Ceased:	Not reported
Cleanup Meets Std:	False
Last Inspection:	Not reported
Recommended Penalty:	Not reported
UST Trust:	Not reported
Remediation Phase:	0
Date Entered In Computer:	2006-01-19
Spill Record Last Update:	2006-01-20
Spiller Name:	SCOTT HANLEY
Spiller Company:	GETTY #58547
Spiller Address:	34-02 31ST STREET
Spiller Company:	001
Contact Name:	SCOTT HANLEY

GETTY S/S #58547 - GETTY PROPERTIES (Continued) **S107522173**

DEC Memo: "Stain around UST at a gas station"
Remarks: "Stain around a UST"

All Materials:
Site ID: 358367
Operable Unit ID: 1115611
Operable Unit: 01
Material ID: 2105696
Material Code: 0022
Material Name: waste oil/used oil
Case No.: Not reported
Material FA: Petroleum
Quantity: .00
Units: G
Recovered: .00
Oxygenate: Not reported

Name: GETTY #58547
Address: 34-02 31ST STREET
City,State,Zip: ASTORIA, NY
Spill Number/Closed Date: 0511328 / 2005-12-30
Facility ID: 0511328
Facility Type: ER
DER Facility ID: 154239
Site ID: 357458
DEC Region: 2
Spill Cause: Housekeeping
Spill Class: Not reported
SWIS: 4101
Spill Date: 2005-12-29
Investigator: HRPATEL
Referred To: Not reported
Reported to Dept: 2005-12-29
CID: 408
Water Affected: Not reported
Spill Source: Gasoline Station or other PBS Facility
Spill Notifier: Other
Cleanup Ceased: Not reported
Cleanup Meets Std: False
Last Inspection: Not reported
Recommended Penalty: False
UST Trust: False
Remediation Phase: 0
Date Entered In Computer: 2005-12-29
Spill Record Last Update: 2005-12-30
Spiller Name: SCOTT HANLY
Spiller Company: GETTY #58547
Spiller Address: 34-02 31ST STREET
Spiller Company: 001
Contact Name: SCOTT HANLY
DEC Memo: "12/30/05-Hiralkumar Patel. As per Mike Carr at Tyree, the stain on ground was near to the inlet of tank and it is probably because of improper housekeeping after refilling the tank. And the person on location has cleaned up it with absorbent. There is no damage on property or environment."
Remarks: "STAINING ON THE GROUND, LESS THANK ONE GALLON"

GETTY S/S #58547 - GETTY PROPERTIES (Continued) **S107522173**

All Materials:

Site ID:	357458
Operable Unit ID:	1114734
Operable Unit:	01
Material ID:	2104796
Material Code:	0009
Material Name:	gasoline
Case No.:	Not reported
Material FA:	Petroleum
Quantity:	Not reported
Units:	G
Recovered:	.00
Oxygenate:	Not reported

Name:	GETTY 58547
Address:	34-02 31ST STREET
City,State,Zip:	ASTORIA, NY
Spill Number/Closed Date:	0600364 / 2006-12-08
Facility ID:	0600364
Facility Type:	ER
DER Facility ID:	154239
Site ID:	362346
DEC Region:	2
Spill Cause:	Housekeeping
Spill Class:	C4
SWIS:	4101
Spill Date:	2006-04-10
Investigator:	SMSANGES
Referred To:	Not reported
Reported to Dept:	2006-04-10
CID:	409
Water Affected:	Not reported
Spill Source:	Gasoline Station or other PBS Facility
Spill Notifier:	Local Agency
Cleanup Ceased:	Not reported
Cleanup Meets Std:	False
Last Inspection:	Not reported
Recommended Penalty:	False
UST Trust:	False
Remediation Phase:	0
Date Entered In Computer:	2006-04-10
Spill Record Last Update:	2006-12-08
Spiller Name:	MIKE CARR
Spiller Company:	GETTY 58547
Spiller Address:	34-02 31ST STREET
Spiller Company:	001
Contact Name:	MIKE CARR
DEC Memo:	"bad housekeeping oil stain on cement"
Remarks:	"LESS THAN A GAL THAT HAS BEEN CLEANED UP."

All Materials:

Site ID:	362346
Operable Unit ID:	1120447
Operable Unit:	01
Material ID:	2109939
Material Code:	0022

GETTY S/S #58547 - GETTY PROPERTIES (Continued) **S107522173**

Material Name:	waste oil/used oil
Case No.:	Not reported
Material FA:	Petroleum
Quantity:	Not reported
Units:	G
Recovered:	1.00
Oxygenate:	Not reported

Name:	GETTY#58547
Address:	34-02 31ST STREET
City,State,Zip:	ASTORIA, NY
Spill Number/Closed Date:	0703683 / 2007-06-29
Facility ID:	0703683
Facility Type:	ER
DER Facility ID:	154239
Site ID:	383680
DEC Region:	2
Spill Cause:	Housekeeping
Spill Class:	C4
SWIS:	4101
Spill Date:	2007-06-29
Investigator:	smsanges
Referred To:	Not reported
Reported to Dept:	2007-06-29
CID:	444
Water Affected:	Not reported
Spill Source:	Gasoline Station or other PBS Facility
Spill Notifier:	Other
Cleanup Ceased:	Not reported
Cleanup Meets Std:	False
Last Inspection:	Not reported
Recommended Penalty:	Not reported
UST Trust:	Not reported
Remediation Phase:	0
Date Entered In Computer:	2007-06-29
Spill Record Last Update:	2007-06-29
Spiller Name:	MIKE CARR\\
Spiller Company:	GETTY#58547
Spiller Address:	34-02 31ST STREET
Spiller Company:	001
Contact Name:	MIKE CARR\\
DEC Memo:	"minor spill - all cleaned"
Remarks:	"STAINING OF WASTE OIL: GAS IS CONTAINED IN TANK TOP SUMP: ANSWER IS NO:"

All Materials:

Site ID:	383680
Operable Unit ID:	1141007
Operable Unit:	01
Material ID:	2131124
Material Code:	0009
Material Name:	gasoline
Case No.:	Not reported
Material FA:	Petroleum
Quantity:	4.00
Units:	G
Recovered:	.00

GETTY S/S #58547 - GETTY PROPERTIES (Continued) **S107522173**

Oxygenate:	Not reported
Site ID:	383680
Operable Unit ID:	1141007
Operable Unit:	01
Material ID:	2131125
Material Code:	0022
Material Name:	waste oil/used oil
Case No.:	Not reported
Material FA:	Petroleum
Quantity:	2.00
Units:	G
Recovered:	.00
Oxygenate:	Not reported
Name:	GETTY#58547
Address:	34-02 31ST STREET
City,State,Zip:	ASTORIA, NY
Spill Number/Closed Date:	0703680 / 2007-11-08
Facility ID:	0703680
Facility Type:	ER
DER Facility ID:	154239
Site ID:	383674
DEC Region:	2
Spill Cause:	Other
Spill Class:	C4
SWIS:	4101
Spill Date:	2007-06-29
Investigator:	smsanges
Referred To:	Not reported
Reported to Dept:	2007-06-29
CID:	444
Water Affected:	Not reported
Spill Source:	Gasoline Station or other PBS Facility
Spill Notifier:	Other
Cleanup Ceased:	Not reported
Cleanup Meets Std:	False
Last Inspection:	Not reported
Recommended Penalty:	Not reported
UST Trust:	Not reported
Remediation Phase:	0
Date Entered In Computer:	2007-06-29
Spill Record Last Update:	2007-11-08
Spiller Name:	MIKE CARR\\
Spiller Company:	GETTY#58547
Spiller Address:	34-02 31ST STREET
Spiller Company:	001
Contact Name:	MIKE CARR\\
DEC Memo:	"11/8/2007 - Tyree submitted inventory sheets for 2 month period around this date- no loss found. Spill report was dated 6/29/07- Tanks were pressure tested on 7/3/07 and passed. Everything appears to be OK."
Remarks:	"POOR INVENTORY: FACILITY SHUT DOWN PENDING TESTING"

All Materials:

Site ID:	383674
Operable Unit ID:	1141004

GETTY S/S #58547 - GETTY PROPERTIES (Continued) **S107522173**

Operable Unit:	01
Material ID:	2131118
Material Code:	0009
Material Name:	gasoline
Case No.:	Not reported
Material FA:	Petroleum
Quantity:	.00
Units:	G
Recovered:	.00
Oxygenate:	Not reported

Name:	GETTY S/S #58547 - GETTY PROPERTIES
Address:	34-02 31ST STREET
City,State,Zip:	ASTORIA, NY
Spill Number/Closed Date:	9809013 / 2014-09-18
Facility ID:	9809013
Facility Type:	ER
DER Facility ID:	154239
Site ID:	184301
DEC Region:	2
Spill Cause:	Housekeeping
Spill Class:	C4
SWIS:	4101
Spill Date:	1998-10-20
Investigator:	KGHALE
Referred To:	WELLS BY 12/2008
Reported to Dept:	1998-10-20
CID:	266
Water Affected:	Not reported
Spill Source:	Gasoline Station or other PBS Facility
Spill Notifier:	Other
Cleanup Ceased:	2006-03-31
Cleanup Meets Std:	False
Last Inspection:	Not reported
Recommended Penalty:	False
UST Trust:	True
Remediation Phase:	0
Date Entered In Computer:	1998-10-20
Spill Record Last Update:	2014-09-18
Spiller Name:	KEVIN SHEA
Spiller Company:	GETTY PROPERTIES
Spiller Address:	125 JERICHO TURNPIKE
Spiller Company:	001
Contact Name:	Not reported
DEC Memo:	"3/14/2003: REASSIGNED FROM ROMMEL TO VOUGHT. 12/7/2004: Assigned to Dave Harrington in Central Office. (Rommel) 12/17/2004: Sent letter to Getty Properties requesting an investigatory work plan (two additional monitoring wells) and the last four quarterly monitoring reports. (Harrington) 1/19/2005: Sent letter to Getty Properties approving SI work plan. Field work for the monitoring well installation is scheduled for mid-February 2005. (Harrington) 3/24/2005: Project transferred to Vought - Region 2. (Harrington) 08/31/2005 - Feng - project transferred from Vought to Feng. 10/28/2005 - Feng - Subsurface Investigation Report, 3/2005. On 2/16/2005, Tyree performed 2 borins on the northwest side of the property, W-7 and W-8. groundwater encountered at 35' bg, and the

GETTY S/S #58547 - GETTY PROPERTIES (Continued) **S107522173**

wells were drilled to 45' bg. Two groundwater samples were collected. Analytical shows up to 45,204ppb BTEX (W-7) and 31,700ppb BTEX (W-8). 10/28/2005 - Feng - Quarterly Monitoring Report (7/2005 - 9/2005) from Tyree. 8 monitoring wells onsite. Groundwater flow northwesterly at the depth of 32.10' to 34.52' below grade. W-1, W-2, W-3 and W-4 show either low or below detection method limit (MDL) for BTEX or MTBE. W-5 shows 17,026ppb BTEX, W-6 shows 12,004ppb BTEX, W-7 was not accessible, W-8 found 0.05' of free product. 11/28/2005 - Feng - STIP sent to Getty Properties with request of 1) installation of three (3) wells downgradient of W-7 on sidewalk of 30th street. CC to Tyree and Delta. STIP due 1/5/2006. 1/17/2006 - Feng - Quarterly Monitoring Report, 10/2005 - 12/2005. That's an active Getty gasoline service station. Groundwater flows to northwest at depth of 31.73' to 34.14' bg. There are 8 monitoring wells onsite. MTBE MDL for all wells. W-1, MDL. W-2, increased and 486 ppb BTEX, MTBE MDL. W-3, MDL. W-4, MDL. W-5, decreased and 10,570 ppb BTEX. W-6, decreased and 9,348 ppb BTEX. W-7, 9,745 ppb BTEX. W-8, 26,652 ppb BTEX. (RJF) 2/17/2006 - Feng - on 2/9/2006 Received signed STIP with modified CAP. Modified CAP was not acceptable to the Department. (RJF) 3/3/2006 - Feng - DEC John Urda sent STIP with CAP for Getty signature. (RJF) 3/29/2006 - Feng - Received STIP Signed by Getty. And sent for Regional Director to sign on it. (RJF) 4/6/2006 - Feng - Stip implemented on 3/31/2006. HardCopy sent to Getty Properties. Emailed to Delta and Tyree and reminded them to perform investigation and remediation and submit the reports by the deadline according to the CAP, and remind them to take the deadline seriously. (RJF) 5/4/2006 - Feng - Quarterly Monitoring Report, 1/2006 - 3/2006. The site is an active Getty gasolie service station. Sampling and monitoring as of 3/20/2006. Groundwater flows to west at the depth of 31.68' to 34.08' bg. MTBE MDL for all wells. W-1, MDL BTEX. W-2, 479 ppb BTEX (400 ppb X). W-3, MDL BTEX. W-4, MDL BTEX. W-5, 17,320 ppb BTEX (220 ppb B, 1,590 ppb T, 2,210 ppb E, 13,300 ppb X). W-6, 14,150 ppb BTEX (77 ppb B, 493 ppb T, 2,580 ppb E, 11,000 ppb X). W-7, 19,750 ppb BTEX (MDL B, 1,400 ppb T, 2,150 ppb E, 16,200 ppb X). W-8, 25,414 ppb BTEX (264 ppb B, 4,170 ppb T, 2,980 ppb E, 18,000 ppb X). (RJF) 5/18/2006 - Feng - Approved SI Workplan to install 3 offsite monitoring wells in the meeting with Tyree and Delta. 8/17/2006 - Feng - Quarterly Monitoring Report, 4/2006 - 6/2006, by Tyree. The site is active Getty gasoline service station. Groundwater flows to west at the depth of 30.87' to 33.93'. As of sampling on 6/30/2006, 8 monitoring wells. MTBE ND for all wells. W-1, BTEX ND. W-2, 616 ppb BTEX. W-3, BTEX ND. W-4, BTEX ND. W-5, 17,651 ppb BTEX (261 ppb B, 1,740 ppb T, 2,750 ppb E, 12,900 ppb X). W-6, 10,693 ppb BTEX (ND B, 353 ppb T, 2,440 ppb E, 7,900 ppb X). W-7, 17,340 ppb BTEX (ND B, 1,390 ppb T, 2,250 ppb E, 13,700 ppb X). W-8, 23,535 ppb BTEX (215 ppb B, 2,850 ppb T, 2,670 ppb E, 17,800 ppb X). Emailed Rob Szczepanski to remind him the SI report for offsite monitoring wells installation.(RJF) 11/13/2006 - Feng - Quarterly Monitoring Report, 7/2006 - 9/2006, 10/17/2006, by Tyree. Active Getty gasoline service station. Groundwater sampled and gauged 9/29/2006. 8 monitoring wells. DTW 31.81' to 33.53' bg. Flows direction west. BTEX range ND to 28,636 ppb (MW-8). MTBE ND. (RJF) 11/14/2006 - Feng - Subsurface Investigation Report, 10/18/2006, by Tyree. Tyree installed 3 monitoring wells at the sidewalk of 30th Street on 9/28 and 9/29/2006. Geoprobe using Direct Push technology. Total depth of 40' with 20 feet of 0.02 slotted screen and 20 feet riser. No PID reading. 3 soil samples for soil and groundwater were collected. No VOCs or SVOCs above TAGM 4046. (RJF) 11/14/2006 - Feng

GETTY S/S #58547 - GETTY PROPERTIES (Continued) **S107522173**

- Approved delineation and requested the RAP to be submitted by 3/16/2007. Due to high groundwater contamination and residential/commercial building locate downgradient which become sensitive receptors, required 6 soil gas samples to be taken. The soil vapor investigation report to be submitted by 1/16/2007. (RJF) 1/18/2007 - Feng - Getty Properties portfolio meeting with Tyree and Delta. Offsite wells have been installed. Soil vapor samples will be in mid 2/2007. (RJF) 2/7/2007 - Feng - Quarterly Monitoring report, 10/2006 - 12/2006, 1/2/2007, by Tyree. Groundwater sampled and gauged 12/20/2006. 11 monitoring wells. DTW 28.06' to 33.91' bg. Flows west. No LNAPL. W-1, ND. W-2, 984 ppb BTEX, MTBE ND. W-3, ND. W-4, ND. W-5, 18,744 ppb BTEX, MTBE ND. W-6, 20,893 ppb BTEX, MTBE ND. W-7, not accessible. W-8, 41,342 ppb BTEX, MTBE ND. W-9, W-10, and W-11, ND. (RJF) 3/5/2007 - Feng - Reply to Tyree's email on soil vapor sampling depth. DEC requires shallow and deep samples. Deep sample should be collected from at least 1 foot above water table. And shallow sample should be collected from depth comparable with the basement depth. (RJF) 6/28/2007 - Feng - Quarterly Monitoring Report, 1/2007 - 3/2007, 4/2/2007. Groundwater sampled 3/16/2007. 11 monitoring wells. DTW 29.19' to 34.35' bg. Flows to west. LNAPL in MW-8 (0.02'). W-1, ND. W-2, 58 ppb BTEX, MTBE ND. W-3, ND. W-4, ND. W-5, 12,575 ppb BTEX, MTBE ND. W-6, 9,668 ppb BTEX, MTBE ND. W-7, 8,027 ppb BTEX, MTBE ND. W-8, 0.02' LNAPL. W-9, ND. W-10, ND. W-11, ND. (RJF) 9/25/2007 - Feng - Quarterly Monitoring Report, 4/2007 - 6/2007, 7/2007. Groundwater sampled 6/7/2007. 11 monitoring wells. DTW 27.64' to 33.54' bg. Flows to west. No LNAPL. MTBE ND. W-1, ND. W-2, 276.88 ppb BTEX. W-3, 3.11 ppb BTEX. W-4, BTEX ND. W-5, 8,378 ppb BTEX. W-6, 7,706 ppb BTEX. W-7, 4,642 ppb BTEX. W-8, 18,924 ppb BTEX. W-9, ND. W-10, ND. W-11, ND. 9/25/2007 - Feng - Soil Gas Survey Report, 8/10/2007. Tyree, on behalf of Getty Properties, collected 12 soil gas samples from 6 boring locations. Soil gas samples were collected from 6 feet below grade for shallow samples, and 30 feet below grade for deep samples. SUP-1 (6'), 2.2 ug/m3 benzene, 1.1 ug/m3 ethylbenzene, 4.4 ug/m3 toluene, 4.9 ug/m3 xylenes, 78.8 ug/m3 PCE. SUP-1 (30'), 4.8 ug/m3 benzene, 2 ug/m3 ethylbenzene, 7 ug/m3 toluene, 9.6 ug/m3 xylenes, 72.4 ug/m3 PCE. SUP-2 (6'), 1.9 ug/m3 benzene, 0.44 ug/m3 ethylbenzene, 2.1 ug/m3 toluene, 1.7 ug/m3 xylenes, 50.1 ug/m3 PCE. SUP-2 (30'), 7.6 ug/m3 benzene, 1.3 ug/m3 ethylbenzene, 7.6 ug/m3 toluene, 5 ug/m3 xylenes, 7.3 ug/m3 PCE. SUP-3 (6'), 3.1 ug/m3 benzene, 0.65 ug/m3 ethylbenzene, 4.1 ug/m3 toluene, 2 ug/m3 xylenes, 3.5 ug/m3 PCE. SUP-3 (30'), 5 ug/m3 benzene, 1.3 ug/m3 ethylbenzene, 8.1 ug/m3 toluene, 4.2 ug/m3 xylenes, 7.3 ug/m3 PCE. SUP-4 (6'), 11.1 ug/m3 benzene, 1.4 ug/m3 ethylbenzene, 8.3 ug/m3 toluene, 4.2 ug/m3 xylenes, 9.9 ug/m3 PCE. SUP-4 (30'), 8.4 ug/m3 benzene, 1.7 ug/m3 ethylbenzene, 12.8 ug/m3 toluene, 5.9 ug/m3 xylenes, 9 ug/m3 PCE. SUP-5 (6'), 6.9 ug/m3 benzene, 3 ug/m3 ethylbenzene, 23 ug/m3 toluene, 46.1 ug/m3 xylenes, 15.1 ug/m3 PCE. SUP-5 (30'), 11.2 ug/m3 benzene, 4.4 ug/m3 ethylbenzene, 37.9 ug/m3 toluene, 25.2 ug/m3 xylenes, 13.9 ug/m3 PCE. SUP-6 (6'), 3.5 ug/m3 benzene, 2.8 ug/m3 ethylbenzene, 9 ug/m3 toluene, 28.2 ug/m3 xylenes, 31 ug/m3 PCE. SUP-6 (30'), 2.9 ug/m3 benzene, 0.78 ug/m3 ethylbenzene, 5.5 ug/m3 toluene, 2.9 ug/m3 xylenes, 90.2 ug/m3 PCE. 11/8/2007 - Feng - Portfolio meeting with Delta and Tyree. Delta claimed that the PCE is not associated with Getty Properties's petroleum spill. J. Sun suggested to have DOH review the soil gas samples results and seek for DOH's input on further action. (RJF) 1/28/2008 - Feng - Quarterly Monitoring Report,

GETTY S/S #58547 - GETTY PROPERTIES (Continued) **S107522173**

7/2007 - 10/2007, 11/2007. Active Getty gasoline service station. Groundwater gauged and sampled 10/1/2007. 11 monitoring wells. DTW 27.88' to 33.77' bg. Flows to west. No LNAPL. BTEX range ND to 13,595 ppb (W-8). MTBE ND. (RJF) 3/20/2008 - Feng - Email to Tyree and Delta for RAP status. (RJF) 6/9/2008 - Feng - Reviewed the Remedial Action Plan dated 4/30/2008. Tyree proposed regular EVR events as IRM to encourage the further stabilization of plume and to aid in natural attenuation process. The RAP was proposed pilot test for installation of pump-and-treat system with SVE, and follow by a program of parameter monitoring on a monthly schedule and groundwater gauging and sampling on a quarterly schedule. The treatment program will be evaluated after 12 months. 6/11/2008 - Feng - Approved RAP with modifications: 1) monthly EVR events. 2) install monitoring wells at the area in between the residential house and the station building where southwest to the property, site plan due 7/14/2008. 3) submit work plan including pilot test results and remedial system design by 8/15/2008. (RJF) 7/10/2008 - 1Q2008, 11/2007 - 4/2008, 5/2008. Active Getty gasoline service station. Groundwater was gauged and sampled 4/24/2008. 11 monitoring wells. DTW 27.98' to 33.87' bg. Flows to west. No LNAPL. BTEX range ND to 15,286 ppb (W-8). No MTBE. (RJF) 9/4/2008 - Getty Properties portfolio meeting with Delta and Tyree. Work on the access agreement, may need DEC's assistance. Reinstall W-8 into 6 extraction well. Start the pilot test, report due 12/2008. 10/7/2008 - Email from Dennis Madigan (Tyree) and attached with the certified mail receipt to the residential house owner. The agreement hasn't been signed yet. 10/14/2008 - Email from Dennis Madigan (Tyree). The access agreement hasn't been returned yet and Tyree is trying to contact the owner. Tyree is requesting DEC's assistance. (RJF) 10/24/2008 - Email from Dennis (Tyree). The installation of the pumping well started it today, down to 35 feet for today. May take another day, will make it at 65 feet. The access agreement was re-sent to the property owner. (RJF) 12/18/2008 - Reviewed the Access request document that cc'ed to DEC. Filed. (RJF) 12/18/2008 - Email from Dennis. He received the Access agreement from Mr. Plevirtis's lawyer Ms. Alexia Panteris of Panteris & Panteris, Attorney at Law Firm. They wanted to change some wording before signing it. He faxed the document back to Ms. Panteris this morning. 1/6/2009 - Getty Properties portfolio meeting with Tyree and Delta. Pilot test report by 2Q2009. (RJF) 2/18/2009 - Email from Dennis Madigan requesting extension for delievering the pilot test result. Due to the schedule conflict, their field crew will not be able to make it to the site to do the pilot test till the beginning of March. (RJF) 5/8/2009 - Quarterly Monitoring Report, 5/2008 - 7/2008, 9/2008, by Tyree. Active Getty gasoline service station. Groundwater was gauged and sampled 7/31/2008. 11 monitoring wells. NO LNAPL. DTW 28.18' to 34.14' bg. Flows to west. BTEX range ND to 23,501 ppb (W-8). MTBE range ND to 0.26 ppb. Currently Tyree is waiting for an access agreement with the property owner to install the offsite wells. Tyree collected additional groundwater analysis from three monitoring wells to see if tetrachloroethene is present in groundwater, W-19 2.2 ppb, W-10 1.7 ppb. (RJF) 3/23/2009 - email from Dennis Madigan. They will be conducting another pilot test using a different pump. The activitiy has been scheduled for Thursday March 26, 2009. (RJF) 3/26/2009 - email from Dennis Madigan. My field technicians are telling me that the new pump isn't working. It runs but it's not bringing up any water. There is something wrong with the motor part of the pump. They are telling me it's heating up to much. As a

GETTY S/S #58547 - GETTY PROPERTIES (Continued) **S107522173**

precaution he ran the pump yesterday to try to avoid this type of problem. I guess I'm going to have to try this test again with a different pump. (RJF) 3/10/2010 - email from Brian Warner. Attached is the signed access agreement for Getty 58547 to allow us to Geoprobe in the neighbors yard. I have tentatively scheduled the work for Wed/Thurs March 17,18. I have to wait for approval from the property owner first. The work will include the installation of 1-2 borings in the neighbors yard to investigate soil and groundwater, as well as provide ROI information for the upcoming Air Sparge/SVE pilot test. One (1) air sparge well will also be installed on the Getty property. Once the wells are installed, an air sparge/SVE pilot will be scheduled. 4/6/2011 - email dated 10/22/2010 from Brian Warner of Tyree. Good morning Mark, Attached is the AS/SVE pilot test report for Getty #58547, 34-02 31st Street in Astoria. The subsurface conditions at this location are conducive to both Air Sparging and SVE remedial technologies. As we discussed in the July meeting, Tyree will be conducting an ozone injection treatability study on the property. Tyree, on behalf of Getty, will evaluate the results of the pilot tests and ozone treatability study, along with existing soil and groundwater data, to determine the optimal remedial strategy for this site. Please feel free to contact me with any questions, or to discuss the project. Sincerely, Brian Warner Tyree Environmental Corp. 125 Commerce Drive Brookfield, CT 06804 ph. (203) 740-8200 x327 fax (203) 740-0450 Good afternoon Mark, Attached is the well installation report Getty #58547, 34-02 31st Street in Astoria. Wells SVE-1 and SVE-2 were installed to delineate groundwater impacts and to act as observation/data points during the AS/SVE pilot test. AS-1 was installed as the air sparging well for the AS/SVE pilot test. The report includes soil and groundwater data from the well installation, including boring logs with well construction details. Please feel free to contact me with any questions, or to discuss the project. Sincerely, Brian Warner Tyree Environmental Corp. 125 Commerce Drive Brookfield, CT 06804 ph. (203) 740-8200 x327 fax (203) 740-0450 2/17/2012 - Project transferred to KGH 5/18/2012 - Ozone Pilot Test Approved - KGH 9/26/2012 - Met with Tyree/Antea to review Getty portfolio. 1/02/2014 - As per Tyree Closure Petition: The project site lies in an urban commercial and residential area. The property will continue to be utilized as a gasoline service station, and a dry cleaning facility currently operates on the adjacent property. Dissolved concentrations of petroleum hydrocarbons are fully delineated on-site both horizontally and vertically. Elevated concentrations are localized to just two wells onsite MW-5 and MW-8. Concentrations are not migrating off-site. Dissolved concentrations are stable or decreasing. There is no remaining source of petroleum impacts detected in soil on-site. Ozone injection events have been successful as reducing dissolved concentrations of total BTEX in target wells MW-5 and MW-8. Based on the information presented, Tyree recommends no further action at this project site, and requests closure for NYSDEC spill number 98-09013. 9/18/2014 - The Department has reviewed the body of work conducted on this active station and accepts Tyree's petition for closure on behalf of Getty. No Further Action is required by the Department on Spill # 9809013. NFA - KGH"

Remarks: "SOIL CONTAMINATION FOUND DURING REMOVAL OF EIGHT 550 GALLON UNDERGROUND STORAGE TANKS. APPROXIMATELY 15 YARDS TO BE STOCKPILED."

All Materials:

Site ID: 184301

Operable Unit ID: 1070203

GETTY S/S #58547 - GETTY PROPERTIES (Continued) **S107522173**

Operable Unit:	01
Material ID:	316481
Material Code:	0009
Material Name:	gasoline
Case No.:	Not reported
Material FA:	Petroleum
Quantity:	.00
Units:	G
Recovered:	.00
Oxygenate:	Not reported

BN391 **34-14 31ST STREET** **NY SHWS** **S118256210**
NW **34-14 31ST STREET** **N/A**
1/4-1/2 **ASTORIA, NY 11106**
0.326 mi.
1723 ft. **Site 8 of 8 in cluster BN**

Relative:
Higher

Actual:
50 ft.

SHWS:

Name:	34-14 31ST STREET
Address:	34-14 31ST STREET
City,State,Zip:	ASTORIA, NY 11106
Program:	HW
Site Code:	514253
Classification:	P
Region:	2
Acres:	0.092
HW Code:	241179
Record Add:	09/28/2015
Record Upd:	12/29/2017
Updated By:	JHOCONNE
Site Description:	"Location: The 4,000 square feet site is located at 34-14 31st Street in the Borough of Queens, Queens County, NY in an urban area. Site Features: The Site currently consists of a 2-story commercial building which has been utilized as an auto repair shop since around 1936. Current Zoning and Land Use: The site is currently zoned as R5 (lower density residential districts) and is adjacent to an elevated subway track along 31st Street. The site is bounded to the north by a residential building, to the east by 31st Street, to the south by a commercial building, and to the west by residential buildings along 30th Street. Past Use of the Site: The Site is currently occupied by a 2-story structure which operates as an auto repair shop. A Phase I conducted in May 2015 identified the site s current and past use as an auto repair shop as well as the presence of 2 above-ground storage tanks as recognized environmental conditions. Site Geology and Hydrogeology: Boring logs were not provided with the Phase II ESA and a description of site-specific geology and hydrogeology was not included as part of the report."
Env Problem:	"Nature and Extent of Contamination: Prior to Completion of Remediation Based on preliminary investigations, the primary contaminants of concern were volatile organic compounds (VOCs). Soil The chlorinated solvent tetrachloroethylene (PCE) was identified in one of four soil samples above the Unrestricted Use SCOs (UUSCOs) in parenthesis. PCE was detected at a concentration of 4.8 ppm (1.3 ppm). Several metals were detected above UUSCOs and included lead up to 193 ppm (63 ppm), mercury up to 0.47 ppm (0.18 ppm), and nickel up to 39.6 ppm (30 ppm). No SVOCs, PCBs, or pesticides were detected above the UUSCOs. Groundwater Several attempts were made to collect

34-14 31ST STREET (Continued) **S118256210**

groundwater samples, but groundwater was not encountered to the maximum depth investigated. Soil Vapor PCE and trichloroethene (TCE) were found in the indoor sub-slab air sample at 918 ug/m3 and 54.6 ug/m3 respectively. A corresponding indoor air sample found PCE at 0.215 ug/m3. Post-Remediation Remediation at the site is complete. Prior to remediation, the primary contaminants of concern were PCE in soil and PCE and TCE in soil vapor. Remedial actions have successfully achieved soil cleanup objectives for unrestricted use and applicable guidance values for soil vapor and indoor air samples. "

Health Problem:	"Remedial actions are complete and have eliminated the potential for contact with site-related contaminants."
Dump:	Not reported
Structure:	Not reported
Lagoon:	Not reported
Landfill:	Not reported
Pond:	Not reported
Disp Start:	Not reported
Disp Term:	Not reported
Lat/Long:	Not reported
Dell:	Not reported
Record Add:	Not reported
Record Upd:	Not reported
Updated By:	Not reported
Own Op:	4
Sub Type:	E
Owner Name:	Adrian Goldenberg
Owner Company:	Coo-Kee, Inc.
Owner Address:	34-14 31st Street
Owner Addr2:	Not reported
Owner City,St,Zip:	Astoria, NY 11106
Owner Country:	United States of America
HW Code:	Not reported
Waste Type:	Not reported
Waste Quantity:	Not reported
Waste Code:	Not reported
Crossref ID:	Not reported
Cross Ref Type Code:	Not reported
Cross Ref Type:	Not reported
Record Added Date:	Not reported
Record Updated:	Not reported
Updated By:	Not reported

---

392 **VAULT #VS9433** **NY Spills** **S107657325**
ENE **45 ST & BROADWAY** **N/A**
1/4-1/2 **QUEENS, NY**
0.328 mi.
1731 ft.

Relative: **Higher**

Actual: **56 ft.**

SPILLS:

Name:	VAULT #VS9433
Address:	45 ST & BROADWAY
City,State,Zip:	QUEENS, NY
Spill Number/Closed Date:	0513842 / 2006-04-17
Facility ID:	0513842
Facility Type:	ER
DER Facility ID:	310548
Site ID:	360412

VAULT #VS9433 (Continued) **S107657325**

DEC Region:	2
Spill Cause:	Equipment Failure
Spill Class:	C4
SWIS:	4101
Spill Date:	2006-03-02
Investigator:	GDBREEN
Referred To:	Not reported
Reported to Dept:	2006-03-02
CID:	71
Water Affected:	Not reported
Spill Source:	Commercial/Industrial
Spill Notifier:	Responsible Party
Cleanup Ceased:	Not reported
Cleanup Meets Std:	False
Last Inspection:	Not reported
Recommended Penalty:	False
UST Trust:	False
Remediation Phase:	0
Date Entered In Computer:	2006-03-02
Spill Record Last Update:	2006-06-12
Spiller Name:	ERT DESK
Spiller Company:	CON EDISON
Spiller Address:	4 IRVING PLACE
Spiller Company:	001
Contact Name:	ERT DESK'
DEC Memo:	"04/17/06 - See e-docs for Con Ed report detailing cleanup and closure. 04/17/06 - See e-docs for Con Ed report detailing cleanup and closure. 163162. 3/2/06 - 1820hrs - Joe Newell # 85935 Sr. Field Operator, FOD reports while responding to location for OA fdr #1Q13 found unit below min, unit sprayed 1 gallon transformer oil onto floor, leaves and debris is VS9433. Upon arrival, no fire or smoke involved. No sewers or waterways appear to be affected. No private property affected. Oily dirt sample taken from structure marked E priority - chain of custody #EE16679 - Unit is going to be LEC and be replaced on isolated. No parking 11:30am - 1pm Mon & Thurs. Env. stop tag # 48861 placed. Clean up pending sample results, safe access and transformer removal. cn#19661 "
Remarks:	"FEEDER 1Q13 SPRAYED 1 GALLON ONTO VAULT FLOOR. CLEANUP PENDING SAMPLE RESULTS. CON ED REF #163162"

All Materials:

Site ID:	360412
Operable Unit ID:	1117568
Operable Unit:	01
Material ID:	2108079
Material Code:	0541A
Material Name:	dielectric fluid
Case No.:	Not reported
Material FA:	Petroleum
Quantity:	1.00
Units:	G
Recovered:	.00
Oxygenate:	Not reported

CB393 **35-13 BROADWAY** **NY Spills** **S102149459**
North **35-13 BROADWAY** **N/A**
1/4-1/2 **ASTORIA, NY**
0.328 mi.
1733 ft. **Site 1 of 2 in cluster CB**

Relative:
Higher

Actual:
59 ft.

SPILLS:

Name:	35-13 BROADWAY
Address:	35-13 BROADWAY
City,State,Zip:	ASTORIA, NY
Spill Number/Closed Date:	9414282 / 1995-01-28
Facility ID:	9414282
Facility Type:	ER
DER Facility ID:	76770
Site ID:	83419
DEC Region:	2
Spill Cause:	Equipment Failure
Spill Class:	Not reported
SWIS:	4101
Spill Date:	1995-01-28
Investigator:	MCTIBBE
Referred To:	Not reported
Reported to Dept:	1995-01-28
CID:	Not reported
Water Affected:	Not reported
Spill Source:	Private Dwelling
Spill Notifier:	Local Agency
Cleanup Ceased:	1995-01-28
Cleanup Meets Std:	True
Last Inspection:	Not reported
Recommended Penalty:	False
UST Trust:	False
Remediation Phase:	0
Date Entered In Computer:	1995-02-15
Spill Record Last Update:	2004-04-16
Spiller Name:	Not reported
Spiller Company:	ANS TANK ENV.
Spiller Address:	Not reported
Spiller Company:	001
Contact Name:	Not reported
DEC Memo:	"Prior to Sept, 2004 data translation this spill Lead_DEC Field was TIBBE "
Remarks:	"NEW TANK WAS PIPED INCORRECTLY. TANK IN BASEMENT. NO DRAINS. ANS FIXING TANK & CLAEANING SPILL."

All Materials:

Site ID:	83419
Operable Unit ID:	1011698
Operable Unit:	01
Material ID:	373025
Material Code:	0001A
Material Name:	#2 fuel oil
Case No.:	Not reported
Material FA:	Petroleum
Quantity:	8.00
Units:	G
Recovered:	.00
Oxygenate:	Not reported

CC394 **MANHOLE # 16001** **NY Spills** **S107788350**
West **37TH AVE & 31 ST STREET** **N/A**
1/4-1/2 **QUEENS, NY**
0.328 mi.
1734 ft. **Site 1 of 4 in cluster CC**

Relative:
Higher

Actual:
40 ft.

SPILLS:

Name:	MANHOLE # 16001
Address:	37TH AVE & 31 ST STREET
City,State,Zip:	QUEENS, NY
Spill Number/Closed Date:	0601917 / 2006-10-05
Facility ID:	0601917
Facility Type:	ER
DER Facility ID:	314498
Site ID:	364274
DEC Region:	2
Spill Cause:	Equipment Failure
Spill Class:	C4
SWIS:	4101
Spill Date:	2006-05-22
Investigator:	JHOCONNE
Referred To:	Not reported
Reported to Dept:	2006-05-22
CID:	444
Water Affected:	Not reported
Spill Source:	Commercial/Industrial
Spill Notifier:	Responsible Party
Cleanup Ceased:	Not reported
Cleanup Meets Std:	False
Last Inspection:	Not reported
Recommended Penalty:	False
UST Trust:	False
Remediation Phase:	0
Date Entered In Computer:	2006-05-22
Spill Record Last Update:	2006-10-05
Spiller Name:	ERT DESK
Spiller Company:	CON EDISON MH #16001
Spiller Address:	37TH AVE & 31 ST STREET
Spiller Company:	999
Contact Name:	ERT DESK’
DEC Memo:	"10/05/06 - See e-docs for Con Ed report detailing cleanup and closure. See e-docs for spill info. (JHO)"
Remarks:	"LEAK IN PROCESS OF CLEANING UP: NO TO 5 QUESTIOPNS: CONED 200141"

All Materials:

Site ID:	364274
Operable Unit ID:	1122306
Operable Unit:	01
Material ID:	2111781
Material Code:	0066A
Material Name:	unknown petroleum
Case No.:	Not reported
Material FA:	Petroleum
Quantity:	4.00
Units:	G
Recovered:	.00
Oxygenate:	Not reported

CC395 **MANHOLE 6122** **NY Spills** **S106868395**
West **37TH AV/ 31ST ST** **N/A**
1/4-1/2 **QUEENS, NY**
0.328 mi.
1734 ft. **Site 2 of 4 in cluster CC**

Relative: **Higher**

Actual: **40 ft.**

SPILLS:

Name:	MANHOLE 6122
Address:	37TH AV/ 31ST ST
City,State,Zip:	QUEENS, NY
Spill Number/Closed Date:	0500969 / 2005-07-12
Facility ID:	0500969
Facility Type:	ER
DER Facility ID:	290706
Site ID:	344087
DEC Region:	2
Spill Cause:	Equipment Failure
Spill Class:	C4
SWIS:	4101
Spill Date:	2005-04-22
Investigator:	JHOCONNE
Referred To:	Not reported
Reported to Dept:	2005-04-23
CID:	77
Water Affected:	Not reported
Spill Source:	Commercial/Industrial
Spill Notifier:	Responsible Party
Cleanup Ceased:	Not reported
Cleanup Meets Std:	False
Last Inspection:	Not reported
Recommended Penalty:	False
UST Trust:	False
Remediation Phase:	0
Date Entered In Computer:	2005-04-23
Spill Record Last Update:	2005-07-12
Spiller Name:	ERT DESK
Spiller Company:	CON EDISON
Spiller Address:	Not reported
Spiller Company:	001
Contact Name:	ERT DESK
DEC Memo:	"e2mis no. 158228: 4/22/05 - 0755 A. WALKER - 33596 - FOD REPORTS FINDING APPROX 2 QTS OF DIELECTRIC FLUID THAT LEAKED FROM A BLOWN JT ONTO APPROX 20 GALS OF WATER IN PBOX6122. SPILL IS CONTAINED. NO SEWERS OR WATERWAYS AFFECTED. TAG # 30260 PLACED IN STRUCTURE. PCB SAMPLE TAKEN. CLEANUP PENDING LAB RESULT. 4/22/05 1612HRS LAB RESULT RETURNED <1.PPM LSN-03732 UPDATE 22-APR-2005 18:56 HRS. ENVIR. OPER. MECH-A A.STUBBS EMP# 90208 REPORTS: NO SUMP IN STRUCTURE. DBL. WASHED STRUCTURE WITH BIO-GEN 760. ENVIR. TAG WILL REMAIN IN PLACE PENDING BLOWN JOINT REMOVAL. PRELIMINARY CLEANUP IS COMPLETE. UPDATE 23-APR-2005 00:47 HRS. AS PER F.C.R. E.LAPP: DUE TO THE UNAVAILABILITY OF AN UNDERGROUND CREW TO REMOVE BLOWN JOINT, INCIDENT# 158228 WILL NOT BE MEETING THE 24HR CLOCK AND WILL BE RECLASSIFIED AS SPILL DIELECTRIC FLUID. UPDATE: 4/23/05 - 1010 K. LEWIS - U.G., REPORTS BLOWN JT REMOVED. CABLE ENDS CAPPED & SEALED. NO EVIDENCE OF OIL IN THE STRUCTURE. TAG # 30260 REMOVED."
Remarks:	"2 QTS OD DIELETRIC FLUID ON 20 GALS OF WATER IN MANHOLE. BLOWN FEEDER JOINT, CAUSING SPILL. COMING OFF 24 HR CLOCK. NO CREW AVAILBLE AT THIS TIME TO PREFORM REPAIR AND CLEAN-UP. CON ED REF 158228"

MANHOLE 6122 (Continued) **S106868395**

All Materials:

Site ID:	344087
Operable Unit ID:	1102737
Operable Unit:	01
Material ID:	582959
Material Code:	0541A
Material Name:	dielectric fluid
Case No.:	Not reported
Material FA:	Petroleum
Quantity:	Not reported
Units:	G
Recovered:	Not reported
Oxygenate:	Not reported

BW396 **SIGN BUSINESS - PHASE II** **NY Spills** **S121984813**
WSW **33-26 NORTHERN BLVD** **N/A**
1/4-1/2 **LONG ISLAND CITY, NY**
0.329 mi.
1735 ft. **Site 3 of 3 in cluster BW**

Relative: **Lower**

Actual: **20 ft.**

SPILLS:

Name:	SIGN BUSINESS - PHASE II
Address:	33-26 NORTHERN BLVD
City,State,Zip:	LONG ISLAND CITY, NY
Spill Number/Closed Date:	1800276 / 2018-04-11
Facility ID:	1800276
Facility Type:	ER
DER Facility ID:	522065
Site ID:	568769
DEC Region:	2
Spill Cause:	Equipment Failure
Spill Class:	Not reported
SWIS:	4101
Spill Date:	2018-04-09
Investigator:	HRPATEL
Referred To:	Not reported
Reported to Dept:	2018-04-09
CID:	Not reported
Water Affected:	Not reported
Spill Source:	Commercial/Industrial
Spill Notifier:	Other
Cleanup Ceased:	Not reported
Cleanup Meets Std:	False
Last Inspection:	Not reported
Recommended Penalty:	False
UST Trust:	False
Remediation Phase:	0
Date Entered In Computer:	2018-04-09
Spill Record Last Update:	2018-04-11
Spiller Name:	MATTHEW ABBOTT
Spiller Company:	SIGN BUSINESS - COMMERICAL PROPERTY
Spiller Address:	33-26 NORTHERN BLVD
Spiller Company:	999
Contact Name:	MATTHEW ABBOTT
DEC Memo:	"4/9/18-Zhune spoke to Mathew Abbot from Pump Island. Mathew said during Phase II they drilled one boring in the basement. They

SIGN BUSINESS - PHASE II (Continued) **S121984813**

collected soil and groundwater sample. They found Vinyl Chloride in groundwater 11 PPM and the standard is 2 PPM. The rest of the VOCs and SVOCs in soil and groundwater were below the standard. Mathew will send the phase I and phase II to the DEC. 04/09/18-Hiralkumar Patel. 2:34 PM:- received email from Matt including link to Phase I report and result of one soil and one groundwater sample. no VOCs or CVOCs detected in soil or groundwater sample, except 11 ppb Vinyl Chloride in GW. 04/11/18-Hiralkumar Patel. subject spill case was reported due to findings of 11 ppb Vinyl Chloride in GW. case closed based on review of available information. 2:01 PM:- sent email to Matt and informed him that the case is closed based on review of submitted sample results."

Remarks: "Soil test results came back with above standard levels of material shown. Cleanup is pending."

All Materials:

Site ID:	568769
Operable Unit ID:	1316639
Operable Unit:	01
Material ID:	2324397
Material Code:	0137C
Material Name:	vinyl chloride
Case No.:	00075014
Material FA:	Hazardous Material
Quantity:	Not reported
Units:	Not reported
Recovered:	Not reported
Oxygenate:	Not reported

CD397 **39-23 44TH STREET** **NY Spills** **S102239500**
SSE **39-23 44TH STREET** **N/A**
1/4-1/2 **LONG ISLAND CITY, NY**
0.333 mi.
1759 ft. **Site 1 of 2 in cluster CD**

Relative: Higher
Actual: 55 ft.

SPILLS:

Name:	39-23 44TH STREET
Address:	39-23 44TH STREET
City,State,Zip:	LONG ISLAND CITY, NY
Spill Number/Closed Date:	9516428 / 1996-03-21
Facility ID:	9516428
Facility Type:	ER
DER Facility ID:	230633
Site ID:	284411
DEC Region:	2
Spill Cause:	Equipment Failure
Spill Class:	C4
SWIS:	4101
Spill Date:	1996-03-21
Investigator:	SIGONA
Referred To:	Not reported
Reported to Dept:	1996-03-21
CID:	205
Water Affected:	Not reported
Spill Source:	Commercial Vehicle
Spill Notifier:	Responsible Party
Cleanup Ceased:	Not reported

39-23 44TH STREET (Continued) **S102239500**

Cleanup Meets Std:	False
Last Inspection:	Not reported
Recommended Penalty:	False
UST Trust:	False
Remediation Phase:	0
Date Entered In Computer:	1996-03-21
Spill Record Last Update:	2004-03-30
Spiller Name:	Not reported
Spiller Company:	PETRO IN ASTORIA
Spiller Address:	3616 19TH AVENUE
Spiller Company:	001
Contact Name:	Not reported
DEC Memo:	""
Remarks:	"MALFUNCTION OF AIR ELIMINATOR ON TANK TRUCK. ONTO ROADWAY. BEING CONTAINED BY DRIVER. PERSONNEL ENROUTE FOR CLEAN UP AND REPAIRS."

All Materials:

Site ID:	284411
Operable Unit ID:	1027396
Operable Unit:	01
Material ID:	352943
Material Code:	0001A
Material Name:	#2 fuel oil
Case No.:	Not reported
Material FA:	Petroleum
Quantity:	25.00
Units:	G
Recovered:	25.00
Oxygenate:	Not reported

CA398 **BRIDGE** **NY Spills** **S105235599**
SE **48TH ST & BARNETT AVE** **N/A**
1/4-1/2 **QUEENS, NY**
0.338 mi.
1782 ft. **Site 3 of 5 in cluster CA**

Relative:
Higher

Actual:
46 ft.

SPILLS:

Name:	BRIDGE
Address:	48TH ST & BARNETT AVE
City,State,Zip:	QUEENS, NY
Spill Number/Closed Date:	0107461 / 2001-10-29
Facility ID:	0107461
Facility Type:	ER
DER Facility ID:	126188
Site ID:	148263
DEC Region:	2
Spill Cause:	Unknown
Spill Class:	C3
SWIS:	4101
Spill Date:	2001-10-20
Investigator:	MXTIPPLE
Referred To:	Not reported
Reported to Dept:	2001-10-20
CID:	246
Water Affected:	Not reported
Spill Source:	Commercial/Industrial
Spill Notifier:	Local Agency

BRIDGE (Continued) **S105235599**

Cleanup Ceased:	Not reported
Cleanup Meets Std:	False
Last Inspection:	Not reported
Recommended Penalty:	False
UST Trust:	False
Remediation Phase:	0
Date Entered In Computer:	2001-10-20
Spill Record Last Update:	2001-10-29
Spiller Name:	Not reported
Spiller Company:	UNK
Spiller Address:	UNK
Spiller Company:	999
Contact Name:	CALLER
DEC Memo:	"Prior to Sept, 2004 data translation this spill Lead_DEC Field was TIPPLE 10/29/2001 THE EMPTY TANK HAS BEEN REMOVED FROM THE SITE BY SANITATION"
Remarks:	"CALLER STATES ABANDONED TANK HAS BEEN UNDER THE LONG ISLAND RR TRESSEL AT LOCATION FOR SOME TIME."

All Materials:

Site ID:	148263
Operable Unit ID:	844542
Operable Unit:	01
Material ID:	532281
Material Code:	0064A
Material Name:	unknown material
Case No.:	Not reported
Material FA:	Other
Quantity:	500.00
Units:	G
Recovered:	.00
Oxygenate:	Not reported

CA399 **ON ROADWAY** **NY Spills** **S105142071**
SE **BARNETT AV & 48TH ST** **N/A**
1/4-1/2 **QUEENS, NY**
0.338 mi.
1782 ft. **Site 4 of 5 in cluster CA**

Relative: **Higher**
Actual: **46 ft.**

SPILLS:

Name:	ON ROADWAY
Address:	BARNETT AV & 48TH ST
City,State,Zip:	QUEENS, NY
Spill Number/Closed Date:	0106041 / 2003-07-31
Facility ID:	0106041
Facility Type:	ER
DER Facility ID:	153435
Site ID:	183151
DEC Region:	2
Spill Cause:	Unknown
Spill Class:	C4
SWIS:	4101
Spill Date:	2001-09-06
Investigator:	MXTIPPLE
Referred To:	Not reported
Reported to Dept:	2001-09-06
CID:	390

ON ROADWAY (Continued) **S105142071**

Water Affected:	Not reported
Spill Source:	Unknown
Spill Notifier:	Local Agency
Cleanup Ceased:	Not reported
Cleanup Meets Std:	False
Last Inspection:	Not reported
Recommended Penalty:	False
UST Trust:	False
Remediation Phase:	0
Date Entered In Computer:	2001-09-06
Spill Record Last Update:	2003-07-31
Spiller Name:	Not reported
Spiller Company:	UNK
Spiller Address:	UNK
Spiller Company:	999
Contact Name:	UNK
DEC Memo:	"Prior to Sept, 2004 data translation this spill Lead_DEC Field was TIPPLE 7/31/03 tipple updating// roadway spill no longer presant."
Remarks:	"spill on side of rd - unk cause or source "

All Materials:

Site ID:	183151
Operable Unit ID:	844458
Operable Unit:	01
Material ID:	530924
Material Code:	0022
Material Name:	waste oil/used oil
Case No.:	Not reported
Material FA:	Petroleum
Quantity:	.00
Units:	G
Recovered:	.00
Oxygenate:	Not reported

CA400 **MANHOLE 2012** **NY Spills** **S108129267**
SE **48 STREET & BARNETT AVENUE** **N/A**
1/4-1/2 **SUNNYSIDE, NY**
0.338 mi.
1782 ft. **Site 5 of 5 in cluster CA**

Relative:
Higher

Actual:
46 ft.

SPILLS:

Name:	MANHOLE 2012
Address:	48 STREET & BARNETT AVENUE
City,State,Zip:	SUNNYSIDE, NY
Spill Number/Closed Date:	0604713 / 2006-10-05
Facility ID:	0604713
Facility Type:	ER
DER Facility ID:	317717
Site ID:	367743
DEC Region:	2
Spill Cause:	Unknown
Spill Class:	C4
SWIS:	4101
Spill Date:	2006-07-26
Investigator:	GDBREEN
Referred To:	Not reported
Reported to Dept:	2006-07-26

MANHOLE 2012 (Continued) **S108129267**

CID:	409
Water Affected:	Not reported
Spill Source:	Unknown
Spill Notifier:	Responsible Party
Cleanup Ceased:	Not reported
Cleanup Meets Std:	False
Last Inspection:	Not reported
Recommended Penalty:	False
UST Trust:	False
Remediation Phase:	0
Date Entered In Computer:	2006-07-26
Spill Record Last Update:	2006-10-05
Spiller Name:	ERT DESK MIKE DAUGHTERY
Spiller Company:	CON EDISON MH 2012
Spiller Address:	48TH ST/BARNETT AVE
Spiller Company:	999
Contact Name:	ERT DESK MIKE DAUGHTERY
DEC Memo:	"10/05/06 - See e-docs for Con Ed report detailing cleanup and closure. 201404. see eDocs"
Remarks:	"2 PINTS AND CLEAN UP IN PROCESS. THEY FOUND A SUMP IN THE BOTTOM OF THE STRUCTURE. CON ED# 201404. NO TO FIVE QUESTIONS."

All Materials:

Site ID:	367743
Operable Unit ID:	1125647
Operable Unit:	01
Material ID:	2115172
Material Code:	0066A
Material Name:	unknown petroleum
Case No.:	Not reported
Material FA:	Petroleum
Quantity:	Not reported
Units:	G
Recovered:	.00
Oxygenate:	Not reported

BY401 **LANDSTAR INWAY** **NY Spills** **S123662019**
WSW **38 -18 33RD ST** **N/A**
1/4-1/2 **LONG ISLAND CITY, NY**
0.339 mi.
1788 ft. **Site 3 of 4 in cluster BY**

Relative: **Lower**
Actual: **27 ft.**

SPILLS:

Name:	LANDSTAR INWAY
Address:	38 -18 33RD ST
City,State,Zip:	LONG ISLAND CITY, NY
Spill Number/Closed Date:	1812448 / 2019-03-28
Facility ID:	1812448
Facility Type:	ER
DER Facility ID:	536825
Site ID:	584418
DEC Region:	2
Spill Cause:	Equipment Failure
Spill Class:	C4
SWIS:	4101
Spill Date:	2019-03-20
Investigator:	PXLAKHAN

LANDSTAR INWAY (Continued) **S123662019**

Referred To:	Not reported
Reported to Dept:	2019-03-20
CID:	Not reported
Water Affected:	Not reported
Spill Source:	Commercial Vehicle
Spill Notifier:	Other
Cleanup Ceased:	Not reported
Cleanup Meets Std:	False
Last Inspection:	Not reported
Recommended Penalty:	False
UST Trust:	False
Remediation Phase:	0
Date Entered In Computer:	2019-03-20
Spill Record Last Update:	2019-03-28
Spiller Name:	JOSH HOMARD
Spiller Company:	LANDSTAR INWAY
Spiller Address:	38 -18 33RD ST
Spiller Company:	999
Contact Name:	JOSH HOMARD
DEC Memo:	"3/20/19-Zhune called Josh Howard could not get him. Left a message. 3/20/19-Josh said unknown reason caused the damage of the saddle tank of the trucker trailer . Approximately 20 gallons of diesel spilled onto the asphalt. First Environmental is cleaning the spill. No drain or soil impacted. 03/28/19 - Lakhani Spill was cleaned up. Spill is closed."
Remarks:	"punctured saddle tank. loss to soil/pavement only. c/u pending by Miller Enviro"

All Materials:

Site ID:	584418
Operable Unit ID:	1332087
Operable Unit:	01
Material ID:	2341333
Material Code:	0008
Material Name:	diesel
Case No.:	Not reported
Material FA:	Petroleum
Quantity:	20.00
Units:	G
Recovered:	Not reported
Oxygenate:	Not reported

CD402 **39-27 44TH STREET** **NY Spills** **S102239501**
SSE **39-27 44TH STREET** **N/A**
1/4-1/2 **LONG ISLAND CITY, NY**
0.341 mi.
1799 ft. **Site 2 of 2 in cluster CD**

Relative: **Higher**
Actual: **57 ft.**

SPILLS:

Name:	39-27 44TH STREET
Address:	39-27 44TH STREET
City,State,Zip:	LONG ISLAND CITY, NY
Spill Number/Closed Date:	9516429 / 2003-08-11
Facility ID:	9516429
Facility Type:	ER
DER Facility ID:	135902
Site ID:	160971

39-27 44TH STREET (Continued) **S102239501**

DEC Region:	2
Spill Cause:	Equipment Failure
Spill Class:	B3
SWIS:	4101
Spill Date:	1996-03-21
Investigator:	SIGONA
Referred To:	Not reported
Reported to Dept:	1996-03-21
CID:	266
Water Affected:	Not reported
Spill Source:	Tank Truck
Spill Notifier:	Fire Department
Cleanup Ceased:	Not reported
Cleanup Meets Std:	False
Last Inspection:	Not reported
Recommended Penalty:	False
UST Trust:	False
Remediation Phase:	0
Date Entered In Computer:	1996-03-21
Spill Record Last Update:	2004-03-30
Spiller Name:	Not reported
Spiller Company:	PETRO OIL COMPANY
Spiller Address:	3616 19TH AVENUE
Spiller Company:	001
Contact Name:	Not reported
DEC Memo:	""
Remarks:	"BROKEN PIPE ON TANK TRUCK #257. ONTO ROADWAY AND ABOUT 15 GALLONS INTO SANITARY SEWER. NYC DEP NOTIFIED. HAZ-MAT ON SCENE. SPILLER HAS PERSONNEL ENROUTE FOR CLEAN UP AND REPAIRS."

All Materials:

Site ID:	160971
Operable Unit ID:	1027398
Operable Unit:	01
Material ID:	352944
Material Code:	0001A
Material Name:	#2 fuel oil
Case No.:	Not reported
Material FA:	Petroleum
Quantity:	50.00
Units:	G
Recovered:	.00
Oxygenate:	Not reported

BY403 **MANHOLE #11841** **NY Spills** **S104195618**
West **38TH AV & 32ND ST** **N/A**
1/4-1/2 **QUEENS, NY**
0.342 mi.
1804 ft. **Site 4 of 4 in cluster BY**

Relative: **Lower**

Actual: **31 ft.**

SPILLS:

Name:	MANHOLE #11841
Address:	38TH AV & 32ND ST
City,State,Zip:	QUEENS, NY
Spill Number/Closed Date:	9907722 / 2000-08-17
Facility ID:	9907722
Facility Type:	ER

MANHOLE #11841 (Continued) **S104195618**

DER Facility ID:	228009
Site ID:	280788
DEC Region:	2
Spill Cause:	Unknown
Spill Class:	C3
SWIS:	4101
Spill Date:	1999-09-27
Investigator:	COMENALE
Referred To:	Not reported
Reported to Dept:	1999-09-27
CID:	297
Water Affected:	Not reported
Spill Source:	Unknown
Spill Notifier:	Affected Persons
Cleanup Ceased:	Not reported
Cleanup Meets Std:	False
Last Inspection:	Not reported
Recommended Penalty:	False
UST Trust:	False
Remediation Phase:	0
Date Entered In Computer:	1999-09-27
Spill Record Last Update:	2004-11-08
Spiller Name:	Not reported
Spiller Company:	UNKNOWN
Spiller Address:	Not reported
Spiller Company:	999
Contact Name:	JOE DEVOTI
DEC Memo:	"e2mis no. 128029: L.PRINGLE #25912 FIELD OPERATOR DOING SCHEDULE FEEDER WORK ON FDR1Q23 FOUND IN MH11841 APPROX 1 QUART OF AN UNKNOWN OIL ON DIRT, CONCRETE FLOOR IN HOLE. NO SEWERS OR WATERWAYS AFFECTED OIL APPEARS TO BE CONTAINED TO STRUCTURE. ONLY ABLE TO TAKE A SOLID SAMPLE & PLACED STOP TAG. CLEANUP PENDING LAB RESULTS. UPDATE 10-2-99 0915 HRS CHEM LAB RESULTS 99-10100 61 PPM 10/2/99--1400hrs--foschino envir.opps reports cleanup completed tag 15569 removed. spot cleanup was done #9 made perm.repairs on tubing ,the sump was cemented to provent any oil to enter,no oil sample taken due to no oil entering the sump."
Remarks:	"EMPLOYEES DISCOVERED OIL IN A MANHOLE , SAMPLES TAKEN, CLEAN UP PENDING RESULTS - CON ED SPILL #128029"

All Materials:

Site ID:	280788
Operable Unit ID:	1086318
Operable Unit:	01
Material ID:	300410
Material Code:	0066A
Material Name:	unknown petroleum
Case No.:	Not reported
Material FA:	Petroleum
Quantity:	1.00
Units:	G
Recovered:	.00
Oxygenate:	Not reported

BV404 **CUZCO RESIDENCE** **NY Spills** **S102239634**
East **32-41 48TH STREET** **N/A**
1/4-1/2 **ASTORIA, NY**
0.342 mi.
1804 ft. **Site 3 of 3 in cluster BV**

Relative:
Higher

Actual:
46 ft.

SPILLS:

Name:	CUZCO RESIDENCE
Address:	32-41 48TH STREET
City,State,Zip:	ASTORIA, NY
Spill Number/Closed Date:	9600228 / 2003-02-18
Facility ID:	9600228
Facility Type:	ER
DER Facility ID:	221846
Site ID:	272576
DEC Region:	2
Spill Cause:	Equipment Failure
Spill Class:	C4
SWIS:	4101
Spill Date:	1996-04-04
Investigator:	CAENGELH
Referred To:	Not reported
Reported to Dept:	1996-04-04
CID:	267
Water Affected:	Not reported
Spill Source:	Private Dwelling
Spill Notifier:	Responsible Party
Cleanup Ceased:	Not reported
Cleanup Meets Std:	False
Last Inspection:	Not reported
Recommended Penalty:	False
UST Trust:	False
Remediation Phase:	0
Date Entered In Computer:	1996-04-04
Spill Record Last Update:	2004-05-03
Spiller Name:	VANTURA PASION
Spiller Company:	PETRO ASTORIA
Spiller Address:	36-16 19TH AVE
Spiller Company:	001
Contact Name:	MR CUZCO
DEC Memo:	"Prior to Sept, 2004 data translation this spill Lead_DEC Field was ENGLEHARDT 2/18/2003 - Closed Due To The Nature / Extent Of The Spill Report"
Remarks:	"suction line leaked spilling 5 gallons spill cleaned up with speedi dri line was repaired "

All Materials:

Site ID:	272576
Operable Unit ID:	1027896
Operable Unit:	01
Material ID:	353627
Material Code:	0001A
Material Name:	#2 fuel oil
Case No.:	Not reported
Material FA:	Petroleum
Quantity:	5.00
Units:	G
Recovered:	5.00
Oxygenate:	Not reported

CE405 **CITY/BRIGHTON CLEANERS** **NY Spills** **S110246220**
North **33-14 BROADWAY** **NY DRYCLEANERS** **N/A**
1/4-1/2 **ASTORIA, NY 11106**
0.342 mi.
1804 ft. **Site 1 of 4 in cluster CE**

Relative:
Higher

Actual:
53 ft.

SPILLS:

Name:	BRIGHTON CLEANERS
Address:	33-14 BROADWAY
City,State,Zip:	ASTORIA, NY
Spill Number/Closed Date:	8907518 / 1989-11-02
Facility ID:	8907518
Facility Type:	ER
DER Facility ID:	65586
Site ID:	68929
DEC Region:	2
Spill Cause:	Equipment Failure
Spill Class:	Not reported
SWIS:	4101
Spill Date:	1989-11-02
Investigator:	RWAUSTIN
Referred To:	Not reported
Reported to Dept:	1989-11-02
CID:	Not reported
Water Affected:	Not reported
Spill Source:	Commercial/Industrial
Spill Notifier:	Responsible Party
Cleanup Ceased:	1989-11-02
Cleanup Meets Std:	True
Last Inspection:	Not reported
Recommended Penalty:	False
UST Trust:	False
Remediation Phase:	0
Date Entered In Computer:	1989-11-03
Spill Record Last Update:	2004-09-30
Spiller Name:	Not reported
Spiller Company:	CALLER
Spiller Address:	50-45 BARNETT AV
Spiller Company:	001
Contact Name:	Not reported
DEC Memo:	"Prior to Sept, 2004 data translation this spill Lead_DEC Field was AUSTIN 10/10/95: This is additional information about material spilled from the translation of the old spill file: PERCHLORETHYLENE." Not reported
Remarks:	"LEAK IN DELIVERY HOSE SPILLED ON CONCRETE SIDEWALK CLEANED UP W/SWEEP-ING COMPOUND. NRC NOTIFIED(#19520). MINOR SPILL - NO ACTION REQUIRED"

All Materials:

Site ID:	68929
Operable Unit ID:	935130
Operable Unit:	01
Material ID:	444309
Material Code:	0066A
Material Name:	unknown petroleum
Case No.:	Not reported
Material FA:	Petroleum
Quantity:	1.00
Units:	G
Recovered:	1.00

CITY/BRIGHTON CLEANERS (Continued) **S110246220**

Oxygenate: Not reported

DRYCLEANERS:

Name:	CITY/BRIGHTON CLEANERS
Address:	33-14 BROADWAY
City,State,Zip:	ASTORIA, NY 11106
Facility ID:	2-6304-00674
Phone Number:	718-278-3919
Region:	Not reported
Registration Effective Date:	10/5/2001 14:21:27:003
Inspection Date:	08NOV26
Install Date:	92/03
Expiration Date:	Not reported
Removal Date:	Not reported
Drop Shop:	Not reported
Shutdown:	Not reported
Alternate Solvent:	Not reported
Current Business:	Not reported

406
NE
1/4-1/2
0.342 mi.
1806 ft.

RESIDENTIAL
31-80 44TH ST
ASTORIA, NY

NY LTANKS **S121988365**
N/A

Relative:
Higher

Actual:
54 ft.

LTANKS:

Name:	RESIDENTIAL
Address:	31-80 44TH ST
City,State,Zip:	ASTORIA, NY
Spill Number/Closed Date:	1710178 / 2018-04-30
Facility ID:	1710178
Site ID:	566666
Spill Date:	2018-02-09
Spill Cause:	Tank Test Failure
Spill Source:	Private Dwelling
Spill Class:	Not reported
Cleanup Ceased:	Not reported
SWIS:	4101
Investigator:	RHLIN
Referred To:	Not reported
Reported to Dept:	2018-02-09
CID:	Not reported
Water Affected:	Not reported
Spill Notifier:	Other
Last Inspection:	Not reported
Recommended Penalty:	False
Meets Standard:	False
UST Involvement:	False
Remediation Phase:	0
Date Entered In Computer:	2018-02-09
Spill Record Last Update:	2018-04-30
Spiller Name:	Not reported
Spiller Company:	HOME OWNER
Spiller Address:	Not reported
Spiller County:	999
Spiller Contact:	PJ OCONOR

RESIDENTIAL (Continued) **S121988365**

Spiller Phone:	(516) 678-5115
Spiller Extention:	Not reported
DEC Region:	2
DER Facility ID:	520097
DEC Memo:	"2/9/2018-Lin-1080 gallon UST #2 fuel oil. Dry leak. Tank Tester: PJ Oconor 516-678-5115 2/27/18-Lin-Olympia fuel came and repaired the loose fill box. 3/28/18-Lin- Spoken to Rene and mark. Patch on tank that was sealed was epoxy. Bad fill and vent lines. Clogged return line. No evident of a discharge according to the contractor. Tank is exposed. Schedule to meet on site with Rene tomorrow. 3/29/18-Lin-Visit site with Lakani. No odor or visible product was noted while on site. No evident of a wet leak. 4/30/18- Received confirmation that the work for the fill and vent replacement was completed. Tank was retested and passed. Rene Lewis Alliance Mechanical 917-569-8323 Mark Salamack Mercury tank & pump service 917-559-5519 "
Remarks:	"1080 gallons tank ."

All Materials:

Site ID:	566666
Operable Unit ID:	1314590
Operable Unit:	01
Material ID:	2322258
Material Code:	0001A
Material Name:	#2 fuel oil
Case No.:	Not reported
Material FA:	Petroleum
Quantity:	Not reported
Units:	Not reported
Recovered:	Not reported
Oxygenate:	Not reported

CF407 **32-44 32ND ST** **NY Spills** **S102151093**
NNW **32-44 32ND ST** **N/A**
1/4-1/2 **LONG ISLAND CITY, NY**
0.345 mi.
1822 ft. **Site 1 of 2 in cluster CF**

Relative:
Higher

Actual:
52 ft.

SPILLS:

Name:	32-44 32ND ST
Address:	32-44 32ND ST
City,State,Zip:	LONG ISLAND CITY, NY
Spill Number/Closed Date:	9509792 / 1995-11-07
Facility ID:	9509792
Facility Type:	ER
DER Facility ID:	220971
Site ID:	271516
DEC Region:	2
Spill Cause:	Equipment Failure
Spill Class:	C4
SWIS:	4101
Spill Date:	1995-11-07
Investigator:	LUCE
Referred To:	Not reported
Reported to Dept:	1995-11-07
CID:	270
Water Affected:	Not reported

32-44 32ND ST (Continued) **S102151093**

Spill Source:	Private Dwelling
Spill Notifier:	Responsible Party
Cleanup Ceased:	Not reported
Cleanup Meets Std:	False
Last Inspection:	Not reported
Recommended Penalty:	False
UST Trust:	False
Remediation Phase:	0
Date Entered In Computer:	1995-11-07
Spill Record Last Update:	1995-12-04
Spiller Name:	VENDURA PASION
Spiller Company:	PETRO ASTORIA
Spiller Address:	36-16 19TH AVE
Spiller Company:	001
Contact Name:	BELA ROSENBURG
DEC Memo:	""
Remarks:	"POSS CLOGGED VENT"

All Materials:

Site ID:	271516
Operable Unit ID:	1024127
Operable Unit:	01
Material ID:	360727
Material Code:	0001A
Material Name:	#2 fuel oil
Case No.:	Not reported
Material FA:	Petroleum
Quantity:	1.00
Units:	G
Recovered:	1.00
Oxygenate:	Not reported

CG408 **MANHOLE #971** **NY Spills** **S104510770**
SE **47TH ST & 39TH AVE** **N/A**
1/4-1/2 **QUEENS, NY**
0.347 mi.
1832 ft. **Site 1 of 3 in cluster CG**

Relative:
Higher

Actual:
54 ft.

SPILLS:

Name:	MANHOLE #971
Address:	47TH ST & 39TH AVE
City,State,Zip:	QUEENS, NY
Spill Number/Closed Date:	9914036 / 2009-09-10
Facility ID:	9914036
Facility Type:	ER
DER Facility ID:	66066
Site ID:	69490
DEC Region:	2
Spill Cause:	Equipment Failure
Spill Class:	C4
SWIS:	4101
Spill Date:	2000-03-13
Investigator:	JMKRIMGO
Referred To:	Not reported
Reported to Dept:	2000-03-13
CID:	257
Water Affected:	Not reported

MANHOLE #971 (Continued) **S104510770**

Spill Source:	Commercial/Industrial
Spill Notifier:	Responsible Party
Cleanup Ceased:	Not reported
Cleanup Meets Std:	False
Last Inspection:	Not reported
Recommended Penalty:	False
UST Trust:	False
Remediation Phase:	0
Date Entered In Computer:	2000-03-13
Spill Record Last Update:	2009-09-10
Spiller Name:	CALLER
Spiller Company:	CON ED
Spiller Address:	4 IRVING PL
Spiller Company:	001
Contact Name:	MIKE CESARE
DEC Memo:	"09/10/09 - See eDocs for Con Ed report detailing cleanup and closure. Prior to Sept, 2004 data translation this spill Lead_DEC Field was O'CONNELL "
Remarks:	"DEFECTIVE FEEDER SPILL IS ON 300GALS OF WATER - CLEANUP PENDING TEST RESULTS REF#130379"

All Materials:

Site ID:	69490
Operable Unit ID:	1088552
Operable Unit:	01
Material ID:	292330
Material Code:	0541A
Material Name:	dielectric fluid
Case No.:	Not reported
Material FA:	Petroleum
Quantity:	1.00
Units:	G
Recovered:	.00
Oxygenate:	Not reported

CH409 **31/32 LIC LLC - OFF-SITE** **NY BROWNFIELDS** **S121933768**
West **37-29 31ST STREET** **N/A**
1/4-1/2 **QUEENS, NY 11101**
0.347 mi.
1833 ft. **Site 1 of 3 in cluster CH**

Relative: **Lower**
Actual: **39 ft.**

BROWNFIELDS:

Name:	31/32 LIC LLC - OFF-SITE
Address:	37-29 31ST STREET
City,State,Zip:	QUEENS, NY 11101
Program:	BCP
Site Code:	534977
Acres:	Not reported
HW Code:	C241182A
SWIS:	4101
Town:	New York City
Record Added Date:	10/26/2016
Record Updated Date:	09/25/2019
Update By:	RKCORCOR
Site Description:	"The area of concern subject to this work is considered off-site from BCP site C241182 and reflects the investigation and possible remediation of contamination that may have migrated from that site.

31/32 LIC LLC - OFF-SITE (Continued) **S121933768**

This work is being carried out as provided for under the Environmental Conservation Law Section 27-1411.5. Please see C241182 for further information regarding the status of the site in the Brownfield Cleanup program. Location- The 31/32 LIC LLC site is a 0.40-acre parcel located in a well-developed urban area with a mix of commercial and residential buildings. The site address is 37-29 31st Street, Long Island City, NY, 11101 (formerly 37-26 32nd Street and 37-27 31st Street). The site fronts both 31st Street and 32nd Street and is located between 37th and 38th Avenue. Elevated New York City Subway tracks are located along the 31st Street frontage of the property. Site Features- Previously the site was developed with two one-story structures. Prior to demolition, there was no open space on the property as the buildings fully covered the tax lot. The structures were both slab on grade with small partial cellars. The slab was left in place during demolition activities. Current Zoning and Land Use The current zoning designation is M1-2/R6A which includes light manufacturing and residential use. The site is currently vacant. The proposed use is consistent with existing zoning for the property. Past Uses of the Site The site and its surrounding properties were undeveloped until about 1915 when 3rd Avenue traversed the site from northeast to southwest until 1936. Since 1936, the property has hosted multiple tenants which included: tool manufacturing and plating works (1947-1950); lighting factory (1953); welding equipment warehouse (1970-1979); food cart manufacturer, refrigeration facility, and metal shop (1977- 2015); and an auto body facility (1980 present). Past uses most likely contaminated the property through on-site disposal of materials through historic drains, sumps, and pits. Site Geology and Hydrogeology - Medium grain sand and fill extend to three feet below grade and medium grain sand from three to 23 feet below grade. The site is relatively level and has no natural or artificial surface water bodies or impoundments. The depth of the shallow groundwater ranges from 22 to 23 feet below grade. Shallow groundwater beneath the site flows to the southwest towards the East River and Dutch Kills. Underlying groundwater in this area of Queens is not used for potable supply purposes. Potable water is provided to the residents by the NYC Department of Environmental Protection."

Env Problem: "Nature and Extent of Contamination: Based upon the remedial investigation at the BCP site #C241182, the primary contaminants of concern are expected to be trichloroethene (TCE) which was found in the BCP site soil vapor. The BCP site soils also contained semi-volatile organic compounds (SVOCs) and metals, such as benzo(a)pyrene, benzo(a) anthracene and benzo(b)fluoranthene, indenp(1,2,3-CD)pyrene, dibenz[a,h]anthracene, lead, copper, chromium, and zinc. The off-site investigation has not begun, therefore this section will be updated to reflect the investigation results as data become available. Significant Threat: It is not yet known whether there is a significant off-site environmental threat due to contamination at the BCP site. This section will be updated as data become available. "

Health Problem: "People are not drinking the contaminated groundwater because the area is served by a public water supply that is not affected by this contamination. Volatile organic compounds in the groundwater may move into the soil vapor (air spaces within the soil), which in turn may move into overlying buildings and affect the indoor air quality. This process, which is similar to the movement of radon gas from the subsurface into the indoor air of buildings, is referred to as soil

31/32 LIC LLC - OFF-SITE (Continued) **S121933768**

vapor intrusion. The potential exists for the inhalation of site contaminants due to soil vapor intrusion at off-site structures."

Dump:	Not reported
Structure:	Not reported
Lagoon:	Not reported
Landfill:	Not reported
Pond:	Not reported
Disp Start:	Not reported
Disp Term:	Not reported
Lat/Long:	Not reported
Dell:	Not reported
Record Add:	Not reported
Record Upd:	Not reported
Updated By:	Not reported
Own Op:	Not reported
Sub Type:	Not reported
Owner Name:	Not reported
Owner Company:	Not reported
Owner Address:	Not reported
Owner Addr2:	Not reported
Owner City,St,Zip:	Not reported
Owner Country:	Not reported
HW Code:	C241182A
Waste Type:	trichloroethene (TCE)
Waste Quantity:	UNKNOWN
Waste Code:	Not reported
Crossref ID:	Not reported
Cross Ref Type Code:	Not reported
Cross Ref Type:	Not reported
Record Added Date:	Not reported
Record Updated:	Not reported
Updated By:	Not reported

CH410 **31/32 LIC LLC** **NY BROWNFIELDS** **S118457875**
West **37-29 31ST STREET** **N/A**
1/4-1/2 **QUEENS, NY 11101**
0.347 mi.
1833 ft. **Site 2 of 3 in cluster CH**

Relative: **Lower**

Actual: **39 ft.**

BROWNFIELDS:

Name:	31/32 LIC LLC
Address:	37-29 31ST STREET
City,State,Zip:	QUEENS, NY 11101
Program:	BCP
Site Code:	520356
Acres:	0.400
HW Code:	C241182
SWIS:	4101
Town:	New York City
Record Added Date:	12/28/2015
Record Updated Date:	09/25/2019
Update By:	RKCORCOR
Site Description:	"Location - The 31/32 LIC LLC site is a 0.40-acre parcel located in a well-developed urban area with a mix of commercial and residential buildings. The site address is 37-29 31st Street, Long Island City, NY (formerly 37-26 32nd Street and 37-27 31st Street). The site fronts both 31st Street and 32nd Street and is located between 37th and 38th Avenue. Elevated New York City Subway tracks are located

31/32 LIC LLC (Continued) **S118457875**

along the 31st Street frontage of the property. Site Features - Previously the site was developed with two one-story structures. Prior to demolition, there was no open space on the property as the buildings fully cover the lot. The structures were both slab on grade with small partial cellars. The slab was left in place during demolition activities. Current Zoning and Land Use The current zoning designation is M1-2/R6A which includes light manufacturing and residential use. The site is currently vacant. The proposed use is consistent with existing zoning for the property. Past Uses of the Site The site and its surrounding properties were undeveloped until about 1915 when 3rd Avenue traversed the site from northeast to southwest until 1936. Since 1936, the property has hosted multiple tenants which included: tool manufacturing and plating works (1947-1950); lighting factory (1953); welding equipment warehouse (1970-1979); food cart manufacturer, refrigeration facility, and metal shop (1977- 2015); and an auto body facility (1980 present). Past uses most likely contaminated the property through on-site disposal of materials through historic drains, sumps, and pits. Site Geology and Hydrogeology - The property is underlain by glacial and alluvial deposits with Harrison Gneiss underlying. Medium grain sand and fill extend to three feet below grade and medium grain sand from three to 23 feet below grade. The site is relatively level and has no natural or artificial surface water bodies or impoundments. The depth of the shallow groundwater ranges from 22 to 23 feet below grade. Shallow groundwater beneath the site flows to the southwest towards the East River and Dutch Kills. Underlying groundwater in this area of Queens is not used for potable supply purposes. Potable water is provided to the residents by the NYC Department of Environmental Protection. "

Env Problem: "Soil and groundwater were analyzed for volatile organic compounds (VOCs), semi-volatile organic compounds (SVOCs), polychlorinated biphenyls (PCBs), pesticides, and metals during the remedial investigation. Soil vapor, subslab vapor, indoor and outdoor air were also analyzed for VOCs during the remedial investigation. Based on the investigations performed to date the primary contaminants of concern are trichloroethene (TCE) in soil vapor and SVOCs and various metals consistent with historic fill identified in the top 5 feet of soil. Soil Lead, copper, chromium, and zinc were identified in the top 3-5 feet of soil across the site at levels above unrestricted and restricted residential SCOs. It was also found that metals exceed residential SCOs at 18 20 feet below ground surface (bgs). SVOCs benzo(a)anthracene, benzo(b)flouranthene, benzo(a)pyrene, dibenzo(a,h)anthracene, and indeno(1,2,3-cd)pyrene, were also identified in the northwestern and southeastern areas of the site above restricted residential SCOs. The highest level of SVOCs was in the northwestern area of the site with benzo(a)anthracene at 6.9 parts per million (ppm). The pesticide 4,4 -DDD was detected above unrestricted SCOs between 0-2 feet in the northern portion of the site, detections ranged between 0.0042 and 0.013 ppm. No VOCs or PCBs were detected above unrestricted SCOs during the investigation. No off-site sampling was conducted as part of this investigation. Groundwater The dissolved metals magnesium, sodium, and nickel, were found in groundwater across the site above groundwater standards. In the western portion of the site, chloroform was found between 19 24 parts per billion (ppb), exceeding groundwater standards. No PCBs, pesticides, or SVOCs were detected above NYSDEC TOGS class GA standards in any of the monitoring wells sampled. No off-site samples

31/32 LIC LLC (Continued) **S118457875**

were collected as part of this investigation. Soil Vapor, Sub-slab Vapor, and Indoor Air TCE soil vapor levels were identified at high concentrations across the site. The highest concentrations are noted in the western-most potion of the site at 12,500 micrograms per cubic meter (ug/m3) and gradually decline to the eastern portion of the site. An occupied 6-story residential building is located to the north. Soil vapor samples collected along the northern-most boundary of the site range from 924-945 ug/m3. TCE was detected in indoor and outdoor air samples at 0.86 ug/m3 and 1.07 ug/m3, respectively. The indoor air sample was collected from a cellar on-site due to the building being demolished prior to investigation activities. No off-site samples were collected as part of this investigation."

Health Problem:	"Direct contact with contaminants in the soil is unlikely because the site is covered with a building slab. People may contact site-related contaminants if they dig below the surface. Groundwater at the site is not used for drinking or other purposes and the site is served by a public water supply that is not affected by this contamination. Volatile organic compounds in the groundwater may move into the soil vapor (air spaces within the soil), which in turn may move into the overlying buildings and affect the indoor air quality. This process, which is similar to the movement of radon gas from the subsurface into the indoor air of the buildings, is referred to as soil vapor intrusion. There is no on-site building, therefore inhalation of site contaminants in indoor air due to soil vapor intrusion does not represent a current concern. However, the potential exists for the inhalation of site contaminants due to soil vapor intrusion for any future on-site development. Further evaluation is needed to determine whether soil vapor intrusion is a concern for off-site structures."
Dump:	False
Structure:	False
Lagoon:	False
Landfill:	False
Pond:	False
Disp Start:	Not reported
Disp Term:	Not reported
Lat/Long:	Not reported
Dell:	Not reported
Record Add:	2016-06-06 11:35:00
Record Upd:	2019-06-10 15:57:00
Updated By:	GWHEITZM
Own Op:	1
Sub Type:	P03
Owner Name:	Yi Hua (Gary) Chen
Owner Company:	37-29 31st St LLC and 166 Manhattan CM LLC
Owner Address:	35-22 Linden Place
Owner Addr2:	Not reported
Owner City,St,Zip:	Flushing, NY 11354
Owner Country:	United States of America
Own Op:	6
Sub Type:	P03
Owner Name:	Fredric Oliver
Owner Company:	31/32 LIC LLC
Owner Address:	100 Ring Road West - Suite 101
Owner Addr2:	Not reported
Owner City,St,Zip:	Garden City, NY 11530
Owner Country:	United States of America
Own Op:	Document Repository

31/32 LIC LLC (Continued) **S118457875**

Sub Type:	NNN
Owner Name:	Not reported
Owner Company:	Queens Library - Astoria Branch
Owner Address:	14-01 Astoria Blvd.
Owner Addr2:	Not reported
Owner City,St,Zip:	Astoria, NY 11102
Owner Country:	United States of America
Own Op:	6
Sub Type:	P03
Owner Name:	Isaac Jacobowitz
Owner Company:	31-32 LIC Holdings LLC
Owner Address:	Carnegie Management Inc.
Owner Addr2:	545 Broadway #4
Owner City,St,Zip:	Brooklyn, NY 11206
Owner Country:	United States of America
Own Op:	Document Repository
Sub Type:	NNN
Owner Name:	Not reported
Owner Company:	Queens Community Board 1
Owner Address:	45-02 Ditmars Blvd
Owner Addr2:	LL Suite 1025
Owner City,St,Zip:	Astoria, NY 11105
Owner Country:	United States of America
HW Code:	C241182
Waste Type:	copper
Waste Quantity:	UNKNOWN
Waste Code:	Not reported
HW Code:	C241182
Waste Type:	benzo(b)fluoranthene
Waste Quantity:	UNKNOWN
Waste Code:	Not reported
HW Code:	C241182
Waste Type:	lead
Waste Quantity:	UNKNOWN
Waste Code:	Not reported
HW Code:	C241182
Waste Type:	dibenz[a,h]anthracene
Waste Quantity:	UNKNOWN
Waste Code:	Not reported
HW Code:	C241182
Waste Type:	chromium
Waste Quantity:	UNKNOWN
Waste Code:	Not reported
HW Code:	C241182
Waste Type:	benzo(a)pyrene
Waste Quantity:	UNKNOWN
Waste Code:	Not reported
HW Code:	C241182
Waste Type:	zinc
Waste Quantity:	UNKNOWN
Waste Code:	Not reported
HW Code:	C241182
Waste Type:	trichloroethene (TCE)
Waste Quantity:	UNKNOWN
Waste Code:	Not reported
HW Code:	C241182
Waste Type:	benzo(a)anthracene

31/32 LIC LLC (Continued) **S118457875**

Waste Quantity:	UNKNOWN
Waste Code:	Not reported
HW Code:	C241182
Waste Type:	indeno(1,2,3-CD)pyrene
Waste Quantity:	UNKNOWN
Waste Code:	Not reported
Crossref ID:	Not reported
Cross Ref Type Code:	Not reported
Cross Ref Type:	Not reported
Record Added Date:	Not reported
Record Updated:	Not reported
Updated By:	Not reported

CE411 **MARTINEZ HOME** **NY LTANKS** **S107523423**
NNW **32-16 33RD STREET** **N/A**
1/4-1/2 **LONG ISLAND, NY**
0.348 mi.
1837 ft. **Site 2 of 4 in cluster CE**

Relative:
Higher

Actual:
51 ft.

LTANKS:

Name:	MARTINEZ HOME
Address:	32-16 33RD STREET
City,State,Zip:	LONG ISLAND, NY
Spill Number/Closed Date:	0512053 / 2006-08-29
Facility ID:	0512053
Site ID:	358316
Spill Date:	2006-01-19
Spill Cause:	Tank Failure
Spill Source:	Private Dwelling
Spill Class:	C3
Cleanup Ceased:	Not reported
SWIS:	4101
Investigator:	rmpiper
Referred To:	Not reported
Reported to Dept:	2006-01-19
CID:	444
Water Affected:	Not reported
Spill Notifier:	Other
Last Inspection:	Not reported
Recommended Penalty:	False
Meets Standard:	False
UST Involvement:	False
Remediation Phase:	0
Date Entered In Computer:	2006-01-19
Spill Record Last Update:	2006-08-29
Spiller Name:	MARTINEZ HOME
Spiller Company:	MARTINEZ HOME
Spiller Address:	32-16 33RD STREET
Spiller County:	001
Spiller Contact:	MARTINEZ HOME
Spiller Phone:	(718) 274-7398
Spiller Extention:	Not reported
DEC Region:	2
DER Facility ID:	308335
DEC Memo:	"1/19/06- DEC Piper contacted homeowner to get info. As per homowner, he had a delivery two days ago. When the delivery was completed he checked the gauge and it read 7/8ths, approx 1 hour later, the gauge read 5/8ths. This morning he could not get the boiler started and

MARTINEZ HOME (Continued) **S107523423**

contacted Stuyvesant. Homeowner does not see or smell fuel. Stuyvesant (Len Fronc, Stew Levy, and Eric Kasden- ops manager 718.665.5700) contacted PTC (Big Anthony) to perform inspection. PTC visited site and broke wall to access tank. They confirmed that there was no oil in the tank. Due to the missing wall, vapors became heavy. DEC Piper arrived on site at approx 345pm just missing PTC. DEC Piper observed oil staining outside vent on porch and confirmed w/ the homeowner that oil did come out the vent line. Approx 1 gal was cleaned up immediately. Piper inspected tank and area. Heavy odors no sign of oil though staining exisited beneath tank. Concrete may be in bad condition. The floor is raised on 2x4s and plywood and then covered w/ Linoleum tiles. Therefore seeing the bottom of the tank was very difficult. Big Anthony from PTC noted that there was some rust present on bottom left of tank. Piper notified Stuyvesant that theyt were responsible since there was an overpressurization of the tank system during the overfill. Stuyvesant contacted Mystic Bulk carriers (subcontractor) regarding delivery. Mystic Joe Lombardi (917.335.0005) to visit site and inspect. DEC Piper spoke w/ Joe at 6pm and as per conversation will contact me in the morning regarding a strategy for locating and removing petroleum contaminated debris, soil. 1/20/06- DEC Piper contacted Joe L at 837am. Joe stated that it was not Mystics fault and the homeowner had a faulty vent alarm. DEC Piper contacted Len Fronc of Stuyvesant stating that whistle or no whistle (which was sounding through the delivery) that Both Stuyvesant and Mystic are still liable. DEC Piper was contacted by conference call from Stuyvesant and Mystic. As per conversation, Woman, Leslie??? says, the Martinez' contacted Stuyveant for a delivery and reported that they have approx 50 gal. remaining, Mystic delivered approx 230 gal (need copy of ticket). Mystic stated that the driver had to pump at half speed since the slarm was low(poss leak in vent line- though irelavant to gross failure). I explained to both parties that they are still liable since the tank held oil prior to the delivery and could not afterwards. The failure WAS caused by an over pressurization during the delivery. The vent leak is unrelated. Mystic and Stuyvesant to pay for a tightness test. DEC to be there at time Will copy Nav Law Art 12 for handout. DEC Piper met at site w/ PTC and Mystic reps (Joe L., Sam and ???). PTC performed pressure test of tank to determine where leak is. Mystic persistantly stated that the leak was from the valve beyond the tank. when loss of pressure was observed. DEC Piper observed large spray from back left of tank depicting gross failure and explained this to Mystic. Mr. Martinez's plumber arrived on site and felt under the tank and stated that it was rotting/ rusting. Vacuum test perofrmed after sludge had clogged fissure. Vacuum test resulted in large amounts of air bubbling in tank. It was also determined that the floor beneath the raised basement is concrete/soil. DIG OUT WARRANTED. DEC Piper issued CSL letter to Stuyvesant Mystic, and homeowner. Responsible parties. DEC Piper contacted Insurance Co. State Farm, John Donahue Agency 718.932.4456. Redirected to Rose (no last name.) at 631.351.7341. As per her statement, they do not wnat anyone to touchh the tank until the tank is inspected by Adjuster. 2/28/06- DEC Piper spoke w/ Lee at Windmill Env. As per conversation and as per instructions, a soil boring was conducted today. during which 75ppm was detected by a PID at 2' bgs. At 3' BGS, no PID reading was observed. Requirements will be slotted pvc matrix covered by gravel, vaporbarrier, sand, and then concrete. He will provide drawing for approval. 5/8/06- DEC Piper left message for Lee at windmill requesting callback and info.

MARTINEZ HOME (Continued) **S107523423**

5/15/05- DEC Piper reviewed closure report. Approx 17. yards of impacted soil/ debris was removed form the basement. Endpoint samples revealed slight levels of contaminants. Vapor barrier w/ passive vent systme installed before pouring new floor. Upon satisfactory inspection, DEC to close. 7/19/06- DEC Piper left message w/ Kevin Taylor of H2M returning his call regarding status. DEC Piper stated DEPT has not received closure request/report w/ manifests, etc. 8/14/06- DEC Piper reviewed closure request dated 8/1/06 As per reort approx 17 cu yds of contaminated debris was removed. Endpoints revealed slight concentrations of contaminatnts. A passive venting syatem was installed if need be at a later date. However report mentions that concrete restoration to be completed by others. Will visit site to deterimine if additional work is warranted. 8/24/06- DEC Piper resonded to site to perform final inspection. Upon entry, no odors present. Basemnt was refinished w/ tile and sheetrock. A passive vent extended outside. The owner has changed to gas heat. This spill is closed."

Remarks: "HOMEOWNER HAS A LEAK IN TANK HAD DELIVERY ON THE 17TH AND IS NOW OUT OF FUEL, OIL CO STILL INVESTIGATING: HOMEOWNERS DO NOT SPEEK ENGLISH WELL:"

All Materials:

Site ID:	358316
Operable Unit ID:	1115561
Operable Unit:	01
Material ID:	2105643
Material Code:	0001A
Material Name:	#2 fuel oil
Case No.:	Not reported
Material FA:	Petroleum
Quantity:	.00
Units:	G
Recovered:	.00
Oxygenate:	Not reported

CI412 **HYDRAULIC LEAK IN VEHICLE 50599** **NY Spills** **S108296982**
WNW **30 STREET & 36 AVENUE** **N/A**
1/4-1/2 **QUEENS, NY**
0.348 mi.
1839 ft. **Site 1 of 3 in cluster CI**

Relative: **Higher**
Actual: **41 ft.**

SPILLS:

Name:	HYDRAULIC LEAK IN VEHICLE 50599
Address:	30 STREET & 36 AVENUE
City,State,Zip:	QUEENS, NY
Spill Number/Closed Date:	0610715 / 2007-01-17
Facility ID:	0610715
Facility Type:	ER
DER Facility ID:	324851
Site ID:	375210
DEC Region:	2
Spill Cause:	Equipment Failure
Spill Class:	C4
SWIS:	4101
Spill Date:	2006-12-21
Investigator:	GDBREEN
Referred To:	Not reported

HYDRAULIC LEAK IN VEHICLE 50599 (Continued) **S108296982**

Reported to Dept:	2006-12-21
CID:	444
Water Affected:	Not reported
Spill Source:	Commercial Vehicle
Spill Notifier:	Responsible Party
Cleanup Ceased:	Not reported
Cleanup Meets Std:	False
Last Inspection:	Not reported
Recommended Penalty:	False
UST Trust:	False
Remediation Phase:	0
Date Entered In Computer:	2006-12-21
Spill Record Last Update:	2007-01-17
Spiller Name:	ERTS
Spiller Company:	CON EDISON VEH 50599
Spiller Address:	30TH STREET & 36TH AVE
Spiller Company:	999
Contact Name:	ERTS
DEC Memo:	"01/17/07 - See e-docs for Con Ed report detailing cleanup and closure. 203819. see eDocs"
Remarks:	"1/2 PINT LEAKED INTO A MANHOLE FROM A LEAKING HOSE. 203819"

All Materials:

Site ID:	375210
Operable Unit ID:	1132855
Operable Unit:	01
Material ID:	2122645
Material Code:	0010
Material Name:	hydraulic oil
Case No.:	Not reported
Material FA:	Petroleum
Quantity:	.00
Units:	G
Recovered:	.00
Oxygenate:	Not reported

413
ENE
1/4-1/2
0.351 mi.
1852 ft.

32-06 47TH STREET
32-06 47TH STREET
QUEENS, NY

NY Spills **S102239688**
N/A

Relative:
Higher

Actual:
48 ft.

SPILLS:

Name:	32-06 47TH STREET
Address:	32-06 47TH STREET
City,State,Zip:	QUEENS, NY
Spill Number/Closed Date:	9600539 / 1996-04-11
Facility ID:	9600539
Facility Type:	ER
DER Facility ID:	148443
Site ID:	176632
DEC Region:	2
Spill Cause:	Equipment Failure
Spill Class:	C4
SWIS:	4101
Spill Date:	1996-04-11
Investigator:	SMMARTIN

32-06 47TH STREET (Continued) **S102239688**

Referred To:	Not reported
Reported to Dept:	1996-04-11
CID:	267
Water Affected:	Not reported
Spill Source:	Private Dwelling
Spill Notifier:	Responsible Party
Cleanup Ceased:	Not reported
Cleanup Meets Std:	False
Last Inspection:	Not reported
Recommended Penalty:	False
UST Trust:	False
Remediation Phase:	0
Date Entered In Computer:	1996-04-11
Spill Record Last Update:	1996-05-02
Spiller Name:	RICK MEDINA
Spiller Company:	MYSTIC
Spiller Address:	19-01 STEINWAY ST
Spiller Company:	001
Contact Name:	RICK MEDINA
DEC Memo:	"Prior to Sept, 2004 data translation this spill Lead_DEC Field was MARTINKAT "
Remarks:	"faulty gauge on tank spilling 5 gallons spill cleaned up with speed dri "

All Materials:

Site ID:	176632
Operable Unit ID:	1028223
Operable Unit:	01
Material ID:	556533
Material Code:	0003A
Material Name:	#6 fuel oil
Case No.:	Not reported
Material FA:	Petroleum
Quantity:	5.00
Units:	G
Recovered:	5.00
Oxygenate:	Not reported

CF414 **3238 32ND ST** **NY LTANKS** **S102399576**
NNW **3238 32ND ST** **N/A**
1/4-1/2 **ASTORIA, NY**
0.352 mi.
1857 ft. **Site 2 of 2 in cluster CF**

Relative: **Higher**
Actual: **51 ft.**

LTANKS:

Name:	3238 32ND ST
Address:	3238 32ND ST
City,State,Zip:	ASTORIA, NY
Spill Number/Closed Date:	9607776 / 1997-12-31
Facility ID:	9607776
Site ID:	200365
Spill Date:	1996-09-20
Spill Cause:	Tank Failure
Spill Source:	Private Dwelling
Spill Class:	C3
Cleanup Ceased:	Not reported
SWIS:	4101

3238 32ND ST (Continued) **S102399576**

Investigator:	MMMULQUE
Referred To:	Not reported
Reported to Dept:	1996-09-20
CID:	257
Water Affected:	Not reported
Spill Notifier:	Other
Last Inspection:	Not reported
Recommended Penalty:	False
Meets Standard:	False
UST Involvement:	False
Remediation Phase:	0
Date Entered In Computer:	1996-09-20
Spill Record Last Update:	1998-01-06
Spiller Name:	MR CINICOLA
Spiller Company:	CINICOLA RESIDENCE
Spiller Address:	3238 32ND ST
Spiller County:	001
Spiller Contact:	MR CINICOLA
Spiller Phone:	(718) 274-6839
Spiller Extention:	Not reported
DEC Region:	2
DER Facility ID:	166729
DEC Memo:	"Prior to Sept, 2004 data translation this spill Lead_DEC Field was MULQUEEN 9/20/96:MMM INSPECTED LOCATION.FO ODOR IN BASEMENT APT. FREE OIL ADJACENT TO 275 AST UNDER STAIRS LEADING TO FIRST FLOOR. FO ODOR IN FRONT OF ADJACENT APARTMENT AS WELL. MILRO ON WAY TO REMOVE TANK AND SOIL. MILRO REMOVED TANK BUT NOT ALL CONTAMINATED SOIL. INSURANCE CO. NOT GOING TO COVER COSTS SO DONNA'S HUSBAND WILL DIG OUT REMAINING CONTAMINATION BEFORE NEW TANK GOES IN."
Remarks:	"tank leaking in basement repair crew contacted and spill is contained but not cleaned up yet"

All Materials:

Site ID:	200365
Operable Unit ID:	1035890
Operable Unit:	01
Material ID:	347033
Material Code:	0001A
Material Name:	#2 fuel oil
Case No.:	Not reported
Material FA:	Petroleum
Quantity:	40.00
Units:	G
Recovered:	.00
Oxygenate:	Not reported

CE415 **34-05 BROADWAY** **NY Spills** **S102149367**
North **34-05 BROADWAY** **N/A**
1/4-1/2 **ASTORIA, NY**
0.353 mi.
1864 ft. **Site 3 of 4 in cluster CE**

Relative: **Higher**

Actual: **54 ft.**

SPILLS:

Name:	34-05 BROADWAY
Address:	34-05 BROADWAY
City,State,Zip:	ASTORIA, NY
Spill Number/Closed Date:	9413661 / 1995-01-13

34-05 BROADWAY (Continued) **S102149367**

Facility ID:	9413661
Facility Type:	ER
DER Facility ID:	112609
Site ID:	130686
DEC Region:	2
Spill Cause:	Equipment Failure
Spill Class:	C4
SWIS:	4101
Spill Date:	1995-01-13
Investigator:	SMMARTIN
Referred To:	Not reported
Reported to Dept:	1995-01-13
CID:	Not reported
Water Affected:	Not reported
Spill Source:	Private Dwelling
Spill Notifier:	Responsible Party
Cleanup Ceased:	1995-01-13
Cleanup Meets Std:	True
Last Inspection:	Not reported
Recommended Penalty:	False
UST Trust:	False
Remediation Phase:	0
Date Entered In Computer:	1995-02-01
Spill Record Last Update:	2004-09-30
Spiller Name:	Not reported
Spiller Company:	PETRO
Spiller Address:	Not reported
Spiller Company:	999
Contact Name:	Not reported
DEC Memo:	"Prior to Sept, 2004 data translation this spill Lead_DEC Field was MARTINKAT "
Remarks:	"PROBLEM WITH VENT LINE - WHICH CAUSED PRODUCT TO SPILL IN BASEMENT ON FLOOR -CLEANED UP BY SPILLER-CREW SENT OUT"

All Materials:

Site ID:	130686
Operable Unit ID:	1011230
Operable Unit:	01
Material ID:	372403
Material Code:	0001A
Material Name:	#2 fuel oil
Case No.:	Not reported
Material FA:	Petroleum
Quantity:	10.00
Units:	G
Recovered:	.00
Oxygenate:	Not reported

416
NE
1/4-1/2
0.355 mi.
1874 ft.

31-74 42ND STREET
31-74 42ND STREET
LONG ISLAND CITY, NY

NY LTANKS **S101508978**
N/A

Relative:
Higher

Actual:
52 ft.

LTANKS:

Name:	31-74 42ND STREET
Address:	31-74 42ND STREET
City,State,Zip:	LONG ISLAND CITY, NY
Spill Number/Closed Date:	9413438 / 1995-01-09
Facility ID:	9413438
Site ID:	145627
Spill Date:	1995-01-09
Spill Cause:	Tank Failure
Spill Source:	Private Dwelling
Spill Class:	C4
Cleanup Ceased:	1995-01-09
SWIS:	4101
Investigator:	SMMARTIN
Referred To:	Not reported
Reported to Dept:	1995-01-09
CID:	Not reported
Water Affected:	Not reported
Spill Notifier:	Other
Last Inspection:	Not reported
Recommended Penalty:	False
Meets Standard:	True
UST Involvement:	False
Remediation Phase:	0
Date Entered In Computer:	1995-03-22
Spill Record Last Update:	2004-02-18
Spiller Name:	Not reported
Spiller Company:	UNKNOWN
Spiller Address:	Not reported
Spiller County:	999
Spiller Contact:	Not reported
Spiller Phone:	Not reported
Spiller Extention:	Not reported
DEC Region:	2
DER Facility ID:	124076
DEC Memo:	"Prior to Sept, 2004 data translation this spill Lead_DEC Field was MARTINKAT "
Remarks:	"TANK LEAK"

All Materials:

Site ID:	145627
Operable Unit ID:	1010996
Operable Unit:	01
Material ID:	372184
Material Code:	0001A
Material Name:	#2 fuel oil
Case No.:	Not reported
Material FA:	Petroleum
Quantity:	1.00
Units:	G
Recovered:	1.00
Oxygenate:	Not reported

CJ417 **50-02 NORTHERN BOULEVARD** **NY Spills** **S103274646**
ESE **50-02 NORTHERN BOULEVARD** **N/A**
1/4-1/2 **QUEENS, NY**
0.358 mi.
1888 ft. **Site 1 of 2 in cluster CJ**

Relative: **Higher**

Actual: **41 ft.**

SPILLS:

Name:	50-02 NORTHERN BOULEVARD
Address:	50-02 NORTHERN BOULEVARD
City,State,Zip:	QUEENS, NY
Spill Number/Closed Date:	9802377 / 1998-06-15
Facility ID:	9802377
Facility Type:	ER
DER Facility ID:	258222
Site ID:	320510
DEC Region:	2
Spill Cause:	Equipment Failure
Spill Class:	C3
SWIS:	4101
Spill Date:	1998-05-23
Investigator:	JHOCONNE
Referred To:	Not reported
Reported to Dept:	1998-05-23
CID:	266
Water Affected:	Not reported
Spill Source:	Commercial/Industrial
Spill Notifier:	Responsible Party
Cleanup Ceased:	Not reported
Cleanup Meets Std:	False
Last Inspection:	Not reported
Recommended Penalty:	False
UST Trust:	False
Remediation Phase:	0
Date Entered In Computer:	1998-05-23
Spill Record Last Update:	2002-10-30
Spiller Name:	STEVE ROMERO
Spiller Company:	CON EDISON
Spiller Address:	4 IRVING PLACE
Spiller Company:	001
Contact Name:	Not reported
DEC Memo:	"Prior to Sept, 2004 data translation this spill Lead_DEC Field was O'CONNELL 6/12/98: E-mailed update from Lise Lukeshides, Con Ed ERT - clean up completed 6/3/98. e2mis no. 117-057: WHILE PUMPING WATER OUT OF VS3367 F/O @50-02 NORTHERN BLVD HE ACCIDENTLY PUMPED OUT 50 GALLONS OF TRANSFORMER OIL (RECORD SHOW THAT TRANSF OIL IS 3 PPM) ONTO STREET WHICH THEN ENTERED THE SEWER. HE SHUT THE PUMP DOWN AND CONTAINED THE SPILL AREA WITH BARRICADES AND WITH OIL CONTAIMENT BOLOGNAS. THE TRANSF IS ON FDR.1Q2 AND IS DEFECTIVE. CLEANUP TO BEGIN IMMEDIATELY. DISP I&A NETWORK CREW TO PRESSURE TEST UNIT. SPILL WAS ESTIMATED TO BE 250 GALLONS LEAKED FROM TRANSF IN VS3367. UPDATE 23-MAY-1998 1350 HRS 1145 HRS HAZMAT ON LOCATION. FDNY CHIEF SEELIG & OS HUTCHINSON INSPECTED CATCH BASIN AND DETERMINED A APPROX 20 GAL OF OIL AND WATER ENTERED CATCH BASIN. FLUID NEVER EXITED CATCH BASIN AFTER INVESTIGATION. IT WAS DETERMINED 250 GALLONS OF WATER WAS IN. CREW STARTED TO PUMP, DURING PUMPING CREW NOTICED OIL AND WATER COMING OUT END OF HOSE AND SHUT DOWN PUMP AND IT WAS DETERMINED THAT 20 GALLONS OF WATER AND OIL WAS ACTUALLY PUMP INTO CATCH BASIN. OTHER AGENCIES ON LOCATION AT 1210 HRS D.E.P. OLVREMI FATIMILEHIN TOOK SAMPLE FROM STREET, AND REQUESTED HARD COPY FROM TRANSF. ALL D.E.C &

50-02 NORTHERN BOULEVARD (Continued) **S103274646**

DEP PERSONAL, ERT, MGR COSENTINO ARE COMPLETELY SATISFIED THAT NO OIL LEFT THE CATCH BASIN. DRAIN IN BOTTOM OF VS WAS DETERMINED TO BE CLOGGED. CLEANUP CONTINUES. On 5/23/98 upon arrival at 1100 hrs, Environmental Operation crews headed by Supervisor R.Hutchinson spread oil absorbant on street and swept into piles, which were sucked up into Vactor. Street was washed with fresh water and slix which was also sucked into Vactor. Crew also cleaned catch basin on 48 St & Queens Blvd. Removed all barricade tape and opened sidewalk to pedestrian traffic. Left Environmental tag in place. Vault is pending cleanup. 5/28/98 - I & A drained unit, found hole in the bottom of transformer. Update - 5/29/98 - I & A removed unit. UPDATE 6-3-98 2100 HRS RAFT # 1365 OF ENVIR OPS REPORTS VS3367 3 PPM CLEANUP COMPLETED WITH SLIX AND E.S.TAG #03368 WAS REMOVED."

Remarks: "VS #3376. DEFECTIVE TRANSFORMER. CREWS ACCIDENTALLY PUMPED 50 GALLONS INTO SEWER. 3 PPM PCB'S. DEP WILL ALSO BE NOTIFIED."

All Materials:

Site ID:	320510
Operable Unit ID:	1062911
Operable Unit:	01
Material ID:	320708
Material Code:	0020A
Material Name:	transformer oil
Case No.:	Not reported
Material FA:	Petroleum
Quantity:	250.00
Units:	G
Recovered:	.00
Oxygenate:	Not reported

CK418 **107 WEST 38TH REALTY TTF** **NY LTANKS** **S111063905**
WSW **3328 NORTHERN BLVD** **N/A**
1/4-1/2 **QUEENS, NY**
0.364 mi.
1920 ft. **Site 1 of 7 in cluster CK**

Relative: **Lower**
Actual: **22 ft.**

LTANKS:

Name:	107 WEST 38TH REALTY TTF
Address:	3328 NORTHERN BLVD
City,State,Zip:	QUEENS, NY
Spill Number/Closed Date:	1103545 / 2011-10-12
Facility ID:	1103545
Site ID:	451112
Spill Date:	2011-06-29
Spill Cause:	Tank Test Failure
Spill Source:	Commercial/Industrial
Spill Class:	C4
Cleanup Ceased:	Not reported
SWIS:	4101
Investigator:	smsanges
Referred To:	Not reported
Reported to Dept:	2011-06-29
CID:	Not reported
Water Affected:	Not reported
Spill Notifier:	Tank Tester
Last Inspection:	Not reported
Recommended Penalty:	False

107 WEST 38TH REALTY TTF (Continued) **S111063905**

Meets Standard:	False
UST Involvement:	False
Remediation Phase:	0
Date Entered In Computer:	2011-06-29
Spill Record Last Update:	2011-10-12
Spiller Name:	ELLIOT
Spiller Company:	107 WEST 38TH REALTY
Spiller Address:	3328 NORTHERN BLVD
Spiller County:	999
Spiller Contact:	ELLIOT
Spiller Phone:	(845) 425-9130
Spiller Extention:	Not reported
DEC Region:	2
DER Facility ID:	405653
DEC Memo:	"10/12/2011 - Sangesland reviewed a Request for Closure submittal from Riteway Tank dated Oct 12, 2011. Problem was a Tank Test Failure that was traced to a hole in the sidewalk fill line. The sidewalk was opened and 58 drums of contaminated soil was removed. The line was replaced and 4 end point samples were taken. Clean fill was put back and the sidewalk was repoured. Based on the end point lab results, this spill case has been closed out. Lab results, manifests, photos etc are all in eDocs attachments."
Remarks:	"tank test failure. retest pending, believed to be line failure"

All Materials:

Site ID:	451112
Operable Unit ID:	1201311
Operable Unit:	01
Material ID:	2197830
Material Code:	0001A
Material Name:	#2 fuel oil
Case No.:	Not reported
Material FA:	Petroleum
Quantity:	Not reported
Units:	Not reported
Recovered:	Not reported
Oxygenate:	Not reported

CL419 **36-26 30TH ST** **NY Spills** **S102238628**
WNW **36-26 30TH ST** **N/A**
1/4-1/2 **QUEENS, NY**
0.365 mi.
1926 ft. **Site 1 of 2 in cluster CL**

Relative:
Higher

Actual:
40 ft.

SPILLS:

Name:	36-26 30TH ST
Address:	36-26 30TH ST
City,State,Zip:	QUEENS, NY
Spill Number/Closed Date:	9512281 / 1997-01-28
Facility ID:	9512281
Facility Type:	ER
DER Facility ID:	128947
Site ID:	151825
DEC Region:	2
Spill Cause:	Equipment Failure
Spill Class:	C4
SWIS:	4101

36-26 30TH ST (Continued) **S102238628**

Spill Date:	1995-12-31
Investigator:	UNASSIGNED
Referred To:	Not reported
Reported to Dept:	1995-12-31
CID:	312
Water Affected:	Not reported
Spill Source:	Private Dwelling
Spill Notifier:	Fire Department
Cleanup Ceased:	Not reported
Cleanup Meets Std:	False
Last Inspection:	Not reported
Recommended Penalty:	False
UST Trust:	False
Remediation Phase:	0
Date Entered In Computer:	1995-12-31
Spill Record Last Update:	1997-01-28
Spiller Name:	Not reported
Spiller Company:	Not reported
Spiller Address:	Not reported
Spiller Company:	001
Contact Name:	ABDUL
DEC Memo:	"Prior to Sept, 2004 data translation this spill Lead_DEC Field was X "
Remarks:	"leaky filter - cleaned up by fd"

All Materials:

Site ID:	151825
Operable Unit ID:	1023238
Operable Unit:	01
Material ID:	356034
Material Code:	0001A
Material Name:	#2 fuel oil
Case No.:	Not reported
Material FA:	Petroleum
Quantity:	15.00
Units:	G
Recovered:	15.00
Oxygenate:	Not reported

CM420 **31-63 STEINWAY ST.** **NY Spills** **S104495615**
NNE **31-63 STEINWAY ST** **N/A**
1/4-1/2 **ASTORIA, NY**
0.365 mi.
1927 ft. **Site 1 of 2 in cluster CM**

Relative:
Higher

Actual:
58 ft.

SPILLS:

Name:	31-63 STEINWAY ST.
Address:	31-63 STEINWAY ST
City,State,Zip:	ASTORIA, NY
Spill Number/Closed Date:	9312616 / 1995-01-06
Facility ID:	9312616
Facility Type:	ER
DER Facility ID:	106568
Site ID:	122944
DEC Region:	2
Spill Cause:	Human Error
Spill Class:	B2

31-63 STEINWAY ST. (Continued) **S104495615**

SWIS:	4101
Spill Date:	1994-01-25
Investigator:	SIGONA
Referred To:	Not reported
Reported to Dept:	1994-01-25
CID:	Not reported
Water Affected:	Not reported
Spill Source:	Commercial/Industrial
Spill Notifier:	Responsible Party
Cleanup Ceased:	1995-01-06
Cleanup Meets Std:	True
Last Inspection:	Not reported
Recommended Penalty:	False
UST Trust:	False
Remediation Phase:	0
Date Entered In Computer:	1994-01-28
Spill Record Last Update:	1995-01-06
Spiller Name:	Not reported
Spiller Company:	MYSTIC TRANSP.
Spiller Address:	19-01 STEINWAY ST.
Spiller Company:	001
Contact Name:	Not reported
DEC Memo:	""
Remarks:	"DRIVER DELIVERED TO A WRONG ADDRESS - SHOULD HAVE DELIVERED TO 39 STEINWAY ST. FILL LINE AT THE MUSIC STONE WAS NOT CONNECTED TO A TANK OIL IS ON BASEMENT FLOOR. CONTRACTOR HIRED TO CLEAN UP THE SPILL"

All Materials:

Site ID:	122944
Operable Unit ID:	991285
Operable Unit:	01
Material ID:	388038
Material Code:	0001A
Material Name:	#2 fuel oil
Case No.:	Not reported
Material FA:	Petroleum
Quantity:	168.00
Units:	G
Recovered:	.00
Oxygenate:	Not reported

CB421 **PRIVATE HOME** **NY Spills** **S108765627**
North **31-70 36 ST** **N/A**
1/4-1/2 **LONG ISLAND CITY, NY**
0.365 mi.
1928 ft. **Site 2 of 2 in cluster CB**

Relative:
Higher

Actual:
59 ft.

SPILLS:

Name:	PRIVATE HOME
Address:	31-70 36 ST
City,State,Zip:	LONG ISLAND CITY, NY
Spill Number/Closed Date:	0705912 / 2008-01-30
Facility ID:	0705912
Facility Type:	ER
DER Facility ID:	335711
Site ID:	386327
DEC Region:	2

PRIVATE HOME (Continued) **S108765627**

Spill Cause:	Equipment Failure
Spill Class:	C4
SWIS:	4101
Spill Date:	2007-08-24
Investigator:	jbvought
Referred To:	Not reported
Reported to Dept:	2007-08-24
CID:	408
Water Affected:	Not reported
Spill Source:	Private Dwelling
Spill Notifier:	Other
Cleanup Ceased:	Not reported
Cleanup Meets Std:	False
Last Inspection:	Not reported
Recommended Penalty:	False
UST Trust:	False
Remediation Phase:	0
Date Entered In Computer:	2007-08-24
Spill Record Last Update:	2008-01-30
Spiller Name:	CELESTINO, BUSTER
Spiller Company:	PRIVATE HOME
Spiller Address:	31-70 36 ST
Spiller Company:	001
Contact Name:	DONNA NUNEZ
DEC Memo:	"Sangesland spoke to Donna at Skaggs. Oil company sent a cleanup crew to the home. Tank was leaking. Crew removed the tank, cleaned the floor and reinstalled a new tank. 08/31/07-Vought-Received call from Milro Basso and he was onsite to do powerwash and they were hired by Skaggs. Cracks found in concrete and soil boring were performed and contaminated soil was found. Spill reopened by Vought. Milro will notify Skaggs and insurance company to determine next step and return call to DEC Sangesland on 9/4/07. Slight vapors in residence and deodorizor applied. No complaints received to date. 09/07/07-Vought-Called Milro for status of spill and left message for Basso to return call so that requirement letter could be sent. 09/12/07-Vought-Received call and spoke to Basso and soil was excavated 12'x6x5' and no soil contamination observed. One bottom and one sidewall sample will be collected and submitted to DEC. 01/30/08-Vought-Reviewed report from Milro (Anthony Mariano) dated 10/26/07. An unknown amount of oil was released into a finished area. Milro peformed the emergency service, and removed oil contaminated contents and debris from impacted area. 13 cubic yards of soil was removed. Depth to groundwater in area is 50' below grade. One endpoint sample was collected three feet below the concrete slab via hand auger. Soil analyticals show no TAGM 4046 Soil Cleanup Objectives exceedences for compounds attibutable to fuel oil (napthalene and phenanthrene). Slight exceedence in anthracene and chrysene attributable to fill material. After area was backfilled, vapor barrier was installed and floor was epoxied. Spill closed by Vought and NFA sent to: Mr. Baldassero Celestino 1620 S. Ocean Blvd. Apt. 7N Pompano Beach, Fl. 33062 "
Remarks:	"CLEAN UP IN PROGRESS;"

All Materials:

Site ID:	386327
Operable Unit ID:	1143568
Operable Unit:	01
Material ID:	2133843

PRIVATE HOME (Continued) **S108765627**

Material Code:	0001A
Material Name:	#2 fuel oil
Case No.:	Not reported
Material FA:	Petroleum
Quantity:	3.00
Units:	G
Recovered:	.00
Oxygenate:	Not reported

CK422 **33-24 NORTHERN BLVD** **NY Spills** **S106013746**
WSW **33-24 NORTHERN BLVD** **N/A**
1/4-1/2 **LONG ISLAND CITY, NY**
0.366 mi.
1931 ft. **Site 2 of 7 in cluster CK**

Relative: **Lower**

Actual: **22 ft.**

SPILLS:

Name:	33-24 NORTHERN BLVD
Address:	33-24 NORTHERN BLVD
City,State,Zip:	LONG ISLAND CITY, NY
Spill Number/Closed Date:	0301277 / 2007-01-12
Facility ID:	0301277
Facility Type:	ER
DER Facility ID:	201665
Site ID:	245553
DEC Region:	2
Spill Cause:	Deliberate
Spill Class:	C4
SWIS:	4101
Spill Date:	2003-05-05
Investigator:	qxabidi
Referred To:	Not reported
Reported to Dept:	2003-05-05
CID:	207
Water Affected:	Not reported
Spill Source:	Commercial/Industrial
Spill Notifier:	Affected Persons
Cleanup Ceased:	Not reported
Cleanup Meets Std:	False
Last Inspection:	Not reported
Recommended Penalty:	False
UST Trust:	False
Remediation Phase:	0
Date Entered In Computer:	2003-05-05
Spill Record Last Update:	2007-01-12
Spiller Name:	MR. TAREK KHOURI
Spiller Company:	SIGN DESIGN GRP
Spiller Address:	3324 NORTHERN BLVD
Spiller Company:	001
Contact Name:	LANCE HOLMAN
DEC Memo:	"Prior to Sept, 2004 data translation this spill Lead_DEC Field was TIPPLE 5/5/03 - Zhao/DO spoke with Lance Holman, URS. It looks like high on Toluene, etc. form lab results. He will fax over the data. 5/6/03 - Lab results received. It acknowledged that the contamination source is from a discharge pipeline which came out of a building window. The contamination has been affected the next property (LIRR). Information referred to DLE. Daytime contact person at MTA contractor (URS) are either Tarek Khouri at (718)391-4709 or Lance Holman at

33-24 NORTHERN BLVD (Continued) **S106013746**

(718)361-4649. 5/29/2003 package from mta arrives. 05/19/06: This spill is transferred from Mr. Koon Tang to Q.Abidi. Called Mr. Gargh Lawrence at (718)391-4709. He will find out the information about this spill and he will call me back. -QA 06/21/06: Recieved call from Gargh Lawrence, he did not get any other information regarding spill yet. As soon as he will get any information he will send it to me. -QA 11/06/06: Called Mr. Gargh Lawrence at (718)391-4709 MTA Contractor (URS) he said he will do some research about the spill and then he will call me back. -QA 11/08/06: Called Mr. Gargh he said he has lab information regarding spill he will e-mail it to me. -QA 11/17/06: Talked to Mr. Garth he said he will E-mail me the lab results. -QA 01/12/07: Inspected site (Mr. Garth Lawrence showed the spill area) about 50 ft away from from the Railway trac behind the building. I observed that there is not any visual evidence of spill there. there is only vegetation grass, wheat and bushes. Dig some soil and observed, there is not any odor and not any smell of gasoline in soil. DEC staff closed this spill. -QA"

Remarks: "ongoing problem with this"

All Materials:

Site ID:	245553
Operable Unit ID:	867667
Operable Unit:	01
Material ID:	568509
Material Code:	0059A
Material Name:	solvents
Case No.:	Not reported
Material FA:	Other
Quantity:	.00
Units:	G
Recovered:	.00
Oxygenate:	Not reported

CE423 **MANHOLE 2509** **NY Spills** **S104192839**
North **BROADWAY & 33RD ST** **N/A**
1/4-1/2 **QUEENS, NY**
0.368 mi.
1945 ft. **Site 4 of 4 in cluster CE**

Relative: **Higher**
Actual: **52 ft.**

SPILLS:

Name:	MANHOLE 2509
Address:	BROADWAY & 33RD ST
City,State,Zip:	QUEENS, NY
Spill Number/Closed Date:	9904507 / 1999-10-21
Facility ID:	9904507
Facility Type:	ER
DER Facility ID:	135534
Site ID:	160499
DEC Region:	2
Spill Cause:	Unknown
Spill Class:	C4
SWIS:	4101
Spill Date:	1999-07-16
Investigator:	JHOCONNE
Referred To:	Not reported
Reported to Dept:	1999-07-16
CID:	211

MANHOLE 2509 (Continued) **S104192839**

Water Affected:	Not reported
Spill Source:	Unknown
Spill Notifier:	Other
Cleanup Ceased:	Not reported
Cleanup Meets Std:	False
Last Inspection:	Not reported
Recommended Penalty:	False
UST Trust:	False
Remediation Phase:	0
Date Entered In Computer:	1999-07-16
Spill Record Last Update:	2000-06-05
Spiller Name:	Not reported
Spiller Company:	UNKNOWN
Spiller Address:	Not reported
Spiller Company:	999
Contact Name:	MIKE CESARE
DEC Memo:	"Prior to Sept, 2004 data translation this spill Lead_DEC Field was O'CONNELL CON ED E2MIS NOTES 10-19-99 Approximately 1 qt. of unknown oil on approx. 300 gals. of wate rin MH 2509. Spill appears to be contained to manhole. Liquid sample taken on 4-6 hr. priority turnaround. 7-16-99 update 15:25hrs Lab Seq3 99-07397 results 127ppm AS of 7-16-99 2200hrs. S. raft Env. Operator double washed structure 100% dug soil sump 18 down. Chem Lab took composite and grabbed siol from sump. Sump sealed with cement. Tag left in place pending sample results. smple#001 soil(grab) 73ppm sample 3002 soil(comp.) 127ppm 07-20-99 R. Walter reports Velez an knox dug sump 3' furthe down to clean soil. Grabbed and deposite sample taken to Chem Lab Astoria barrel pickup of 2 drums 127 ppm. Tag left in place pending results. Results 99-07563 <1ppm 7-23-99 Cement sump pull tag #05682 job complete hole 100% Incident closed "
Remarks:	"1 qt of product found in manhole - samples taken clean up pending results coned 126554"

All Materials:

Site ID:	160499
Operable Unit ID:	1083313
Operable Unit:	01
Material ID:	569194
Material Code:	0066A
Material Name:	unknown petroleum
Case No.:	Not reported
Material FA:	Petroleum
Quantity:	1.00
Units:	G
Recovered:	.00
Oxygenate:	Not reported

CI424 **29TH AVE BYPASS/QUEENS** **NY Spills** **S102144890**
WNW **29TH AVE** **N/A**
1/4-1/2 **NEW YORK CITY, NY**
0.373 mi.
1970 ft. **Site 2 of 3 in cluster CI**

Relative: **Lower**

Actual: **39 ft.**

SPILLS:

Name:	29TH AVE BYPASS/QUEENS
Address:	29TH AVE
City,State,Zip:	NEW YORK CITY, NY

29TH AVE BYPASS/QUEENS (Continued) **S102144890**

Spill Number/Closed Date:	8708594 / 1988-01-07
Facility ID:	8708594
Facility Type:	ER
DER Facility ID:	104844
Site ID:	120778
DEC Region:	2
Spill Cause:	Equipment Failure
Spill Class:	Not reported
SWIS:	4101
Spill Date:	1988-01-07
Investigator:	CANZIANI
Referred To:	Not reported
Reported to Dept:	1988-01-07
CID:	Not reported
Water Affected:	FLUSHING BAY
Spill Source:	Institutional, Educational, Gov., Other
Spill Notifier:	Citizen
Cleanup Ceased:	1988-01-07
Cleanup Meets Std:	True
Last Inspection:	Not reported
Recommended Penalty:	False
UST Trust:	False
Remediation Phase:	0
Date Entered In Computer:	1988-01-26
Spill Record Last Update:	1989-03-13
Spiller Name:	Not reported
Spiller Company:	NYCDEP
Spiller Address:	Not reported
Spiller Company:	999
Contact Name:	Not reported
DEC Memo:	""
Remarks:	"SEWAGE PUMP IS TOO SMALL FOR SEWAGE, FLOW RATE IS 1000GALS/HR"

All Materials:

Site ID:	120778
Operable Unit ID:	913988
Operable Unit:	01
Material ID:	463972
Material Code:	0062A
Material Name:	raw sewage
Case No.:	Not reported
Material FA:	Other
Quantity:	-1.00
Units:	Not reported
Recovered:	.00
Oxygenate:	Not reported

CN425 **BARNETT AVE BETWEEN** **NY Spills** **S104653128**
SE **48TH AND 50TH ST** **N/A**
1/4-1/2 **QUEENS, NY**
0.373 mi.
1972 ft. **Site 1 of 2 in cluster CN**

Relative:
Higher

Actual:
51 ft.

SPILLS:

Name:	BARNETT AVE BETWEEN
Address:	48TH AND 50TH ST
City,State,Zip:	QUEENS, NY

BARNETT AVE BETWEEN (Continued) **S104653128**

Spill Number/Closed Date:	0002437 / 2000-08-03
Facility ID:	0002437
Facility Type:	ER
DER Facility ID:	64429
Site ID:	67426
DEC Region:	2
Spill Cause:	Abandoned Drums
Spill Class:	B3
SWIS:	4101
Spill Date:	2000-05-27
Investigator:	SMSANGES
Referred To:	Not reported
Reported to Dept:	2000-05-27
CID:	382
Water Affected:	Not reported
Spill Source:	Unknown
Spill Notifier:	Federal Government
Cleanup Ceased:	Not reported
Cleanup Meets Std:	False
Last Inspection:	Not reported
Recommended Penalty:	False
UST Trust:	False
Remediation Phase:	0
Date Entered In Computer:	2000-05-27
Spill Record Last Update:	2000-10-17
Spiller Name:	Not reported
Spiller Company:	UNKNOWN
Spiller Address:	Not reported
Spiller Company:	999
Contact Name:	WAIMAN WONG
DEC Memo:	"Prior to Sept, 2004 data translation this spill Lead_DEC Field was SANGESLAND no drum found"
Remarks:	"2 30 gals drums of waste oil on side of rd - no leak."

All Materials:

Site ID:	67426
Operable Unit ID:	824357
Operable Unit:	01
Material ID:	550797
Material Code:	0022
Material Name:	waste oil/used oil
Case No.:	Not reported
Material FA:	Petroleum
Quantity:	.00
Units:	G
Recovered:	.00
Oxygenate:	Not reported

CC426 **SEE FACTOR INDUSTRY** **NY LTANKS** **S103238355**
West **37-11 30TH ST** **N/A**
1/4-1/2 **LONG ISLAND CITY, NY**
0.374 mi.
1977 ft. **Site 3 of 4 in cluster CC**

Relative:
Higher

Actual:
40 ft.

LTANKS:

Name:	SEE FACTOR INDUSTRY
Address:	37-11 30TH ST
City,State,Zip:	LONG ISLAND CITY, NY
Spill Number/Closed Date:	9801491 / 2004-09-15
Facility ID:	9801491
Site ID:	208588
Spill Date:	1998-04-21
Spill Cause:	Tank Test Failure
Spill Source:	Commercial/Industrial
Spill Class:	B3
Cleanup Ceased:	Not reported
SWIS:	4101
Investigator:	SMSANGES
Referred To:	Not reported
Reported to Dept:	1998-05-05
CID:	312
Water Affected:	Not reported
Spill Notifier:	Tank Tester
Last Inspection:	Not reported
Recommended Penalty:	False
Meets Standard:	False
UST Involvement:	False
Remediation Phase:	0
Date Entered In Computer:	1998-05-05
Spill Record Last Update:	2004-09-15
Spiller Name:	COASTAL COMBUSTION
Spiller Company:	SEE FACTOR INDUSTRY
Spiller Address:	37-11 30TH ST
Spiller County:	001
Spiller Contact:	COASTAL COMBUSTION
Spiller Phone:	(800) 734-4328
Spiller Extention:	Not reported
DEC Region:	2
DER Facility ID:	173083
DEC Memo:	"Prior to Sept, 2004 data translation this spill Lead_DEC Field was SANGESLAND 8/18/2004 Sangesland spoke to Manny Caruana, Building Supervisor at See Factor Industry Inc. to discuss the specifics of what the DEC needs to close out this spill 9/13/2004 Sangesland spoke again with Manny Caruana and asked him to send in the soil borings he has along with the tank closure documents. 9/15/2004 Mr. Caruana hand delivered a package of documents to the DEC office. Included was a summary letter outlining the testing and closure of the tank. After the tank failed the tank test in 1998, it was not retested, however Mr. Caruana says he inspected the interior of the tank and said it was still secure. He states that the initial test was faulty because of a dry leak on the vent line. In 2000 the tank was abandoned by USA tanks and an abandonment certification was forwarded to the NYC Fire Dept. The building now operates on natural gas. In Feb 2000 several soil borings were taken on the site (3 in the tank area) as part of a structural investigation for a possible building expansion. Three of these borings were approx. 10 ft from the abandoned tank and went down to 20 ft depth. There was no evidence of any soil contamination.

SEE FACTOR INDUSTRY (Continued) **S103238355**

	Based on this information, the DEC believes that there was no actual petroleum spill at this site and this case has been closed out effective 9/15/2004. "
Remarks:	""

All TTF:

Facility ID:	9801491
Spill Number:	9801491
Spill Tank Test:	1545865
Site ID:	208588
Tank Number:	001
Tank Size:	5000
Material:	Not reported
EPA UST:	Not reported
UST:	Not reported
Cause:	Not reported
Source:	Not reported
Test Method:	03
Test Method 2:	Horner EZ Check I or II
Leak Rate:	.00
Gross Fail:	Not reported
Modified By:	Spills
Last Modified Date:	Not reported

CC427 **37-11 30TH STREET** **NY BROWNFIELDS** **S121933807**
West **37-11 30TH STREET AND 30-14 37TH AVENUE** **N/A**
1/4-1/2 **LONG ISLAND CITY, NY 11101**
0.374 mi.
1977 ft. **Site 4 of 4 in cluster CC**

Relative: **Higher**

Actual: **40 ft.**

BROWNFIELDS:

Name:	37-11 30TH STREET
Address:	37-11 30TH STREET AND 30-14 37TH AVENUE
City,State,Zip:	LONG ISLAND CITY, NY 11101
Program:	BCP
Site Code:	567680
Acres:	0.616
HW Code:	C241211
SWIS:	4101
Town:	New York City
Record Added Date:	03/07/2018
Record Updated Date:	01/13/2021
Update By:	AMSERVIS
Site Description:	"Location: The site is located in an urban area at 37-11 30th Street and 30-14 37th Avenue in the Long Island City neighborhood of Queens and is identified on the Queens Borough Tax Map as Block 372, Lot 107 and Lot 121. The 26,853 square-foot (0.616-acre) site is situated on the northwest corner of the block bound by 37th Avenue to the north, 31st Street to the east, 38th Avenue to the south, and 30th Street to the west. The elevated N and Q subway tracks run north-south above 31st Street, which are about 100 feet east of the site. Site Features: The site was developed with a two-story residential building on Lot 21 (30-14 37th Avenue) and a one-story and partial three-story warehouse building with multiple partial cellar levels and a stockyard/storage area in the northern portion of Lot 8 (37-11 30th Street). All on-site buildings were demolished. Current Zoning and Land Use: The site is located within the Long Island City Special

37-11 30TH STREET (Continued) **S121933807**

Mixed Use Paired District (M1-2/R6A). This paired district promotes development and expansion of the longstanding mix of residential, commercial, industrial, and cultural use throughout the area. M1 districts typically include retail and light industrial uses such as woodworking shops, repair shops, and wholesale service and storage facilities, and R6A districts promote residential development. Zoning is consistent with the proposed mixed-use development. The surrounding area is primarily commercial and industrial, but also includes residential buildings, public facilities, day care centers, and schools. As a result of the CEQR process, Block 372, Lot 21 was assigned an E-Designation (E-218) on October 7, 2008 by the NYCDCP as part of the Dutch Kills Rezoning (CEQR No. 08DCP021Q). The E-Designation requires coordination with NYC OER to obtain a building permit. Past Use of the Site: The site was an undeveloped vacant lot until at least 1915. The existing warehouse building at Lot 8 was constructed around 1920 and historically operated as a plastics manufacturer (The Marblette Corp. Mfg. of Plastic Materials) from at least 1930 to about 1980. Following 1980, the site operated as a warehouse for audio and lighting equipment. Lot 21 was developed with a two-story residential dwelling as early as 1898. From the 1930s through the 1980s, Marblette Corp. manufactured plastics, which primarily included production of synthetic resins. During this time, plastic was typically made using a mixture of synthetic chemicals, solvents, and petroleum products. An abandoned water supply well was observed in the northwest portion of the site during the June/July 2014 Limited Subsurface Investigation by Merritt Environmental Consulting Corp. The water supply well was reportedly abandoned prior to 1980 when the site transitioned from plastics manufacturing to warehousing. Site Geology and Hydrogeology: The site consists of a historic fill layer beneath concrete-paved surfaces that is predominately brown, medium-grained sand with varying amounts of gravel, silt, brick, coal, metal, clay, slag, glass, ceramics and concrete to depths ranging from 2 to 8.5 feet below ground surface (bgs). Fill material is underlain by a native brown fine- to coarse-grained sand layer observed to depths of about 32 to 69 feet bgs, with occasional layers of silt. In one deep boring advanced to 70 feet bgs, the sand layer is underlain by an olive clay layer, which was observed to depths of about 59 to 70 feet bgs. In a second deep boring advanced in the northern portion of the site, weathered rock fragments, potentially indicative of weathered bedrock or glacial till, were observed between 69 and 72 feet bgs. Bedrock was not encountered in any of the soil borings. Depth to groundwater was measured between about 22.76 to 27.77 feet bgs. The groundwater elevation is highest in the northern region of the site and flows south toward Sunnyside Yards and Newtown Creek. "

Env Problem:

"Nature and Extent of Contamination: Remediation at the site is complete. Prior to remediation, the primary contaminants of concern include benzo(a)anthracene, benzo(a)pyrene, benzo(b)fluoranthene, benzo(k)fluoranthene, chrysene, chromium, lead, tetrachloroethene (PCE) and trichloroethene (TCE). Remedial actions have successfully achieved soil cleanup objectives for unrestricted use. Residual contamination in the groundwater is being managed under a Site Management Plan. Prior to Completion of Remediation: Soil and groundwater were analyzed for Target Compound List (TCL) volatile organic compounds (VOCs), semi-volatile organic compounds (SVOCs), Target Analyte List (TAL) metals, polychlorinated biphenyls (PCBs), and pesticides. Groundwater was also analyzed for Per- and

37-11 30TH STREET (Continued) **S121933807**

Polyfluoroalkyl Substances (PFAS) and 1,4-dioxane. Based upon investigations conducted to date, the primary contaminants of concern include benzo(a)anthracene, benzo(a)ayrene, benzo(b)fluoranthene, benzo(k)fluoranthene, chrysene, chromium, lead, tetrachloroethene (PCE) and trichloroethene (TCE). Soil - SVOCs present at the site include benzo(a)anthracene, which is found at a concentration up to 6.1 parts per million, or ppm (as compared to the unrestricted use soil cleanup objective, or UUSCO of 1 ppm), benzo(a)pyrene at a concentration up to 4.5 ppm (UUSCO is 1 ppm), benzo(a)fluoranthene at a concentration up to 6.2 ppm (UUSCO is 1 ppm), and chrysene at a concentration up to 5.2 ppm (UUSCO is 1 ppm). Metals including chromium were detected in the central eastern portion of the site above their hazardous waste threshold in an 18-foot by 15-foot area of shallow fill up to 8 feet. Hexavalent chromium is present at a concentration up to 1,080 ppm, which exceeds the UUSCO of 1 ppm. Lead is found at a concentration up to 8,750 ppm (UUSCO is 63 ppm). Data does not indicate any off-site impacts in soil related to this site. Groundwater - Total chromium is found at a concentration up to 1,146 parts per billion (ppb) which exceeds the Ambient Water Quality Standard (AWQS) of 50 ppb; hexavalent chromium is found at a concentration up to 654 ppb (groundwater standard is 50 ppb); perfluorooctanoic acid (PFOA) is found at a concentration up to 34.8 parts per trillion (ppt) and perfluorooctanesulfonic acid (PFOS) is found at a concentration up to 11.3 ppt. Data does not indicate any off-site impacts in groundwater related to this site. Sub-slab, Soil Vapor and Indoor Air - In sub-slab soil vapor, TCE is found at a concentration up to 22.3 micrograms per cubic meter (g/m3), PCE is found at a concentration up to 12,000 g/m3. In indoor air, TCE is found at a concentration up to 0.296 g/m3 and PCE is found at a concentration up to 6.66 g/m3. In soil vapor, TCE was not detected, PCE is found at a concentration up to 26.9 g/m3. Data does not indicate any off-site impacts in soil vapor related to this site. "

Health Problem:	"Remedial actions are complete and measures are in place to prevent people from coming in contact with any residual contamination at the site."
Dump:	False
Structure:	False
Lagoon:	False
Landfill:	False
Pond:	False
Disp Start:	Not reported
Disp Term:	Not reported
Lat/Long:	Not reported
Dell:	Not reported
Record Add:	2018-05-31 08:42:00
Record Upd:	2020-12-30 11:51:00
Updated By:	SMQUANDT
Own Op:	Document Repository
Sub Type:	NNN
Owner Name:	Not reported
Owner Company:	Queens Library at Long Island City
Owner Address:	37-44 21st Street
Owner Addr2:	Not reported
Owner City,St,Zip:	Queens, NY 11101
Owner Country:	United States of America
Own Op:	1
Sub Type:	NNN

37-11 30TH STREET (Continued) **S121933807**

Owner Name:	david schwartz
Owner Company:	37-11 30th Street Holdings LLC
Owner Address:	38 east 29th street, 9th floor
Owner Addr2:	Not reported
Owner City,St,Zip:	new york, NY 10016
Owner Country:	United States of America
Own Op:	6
Sub Type:	P03
Owner Name:	David Schwartz
Owner Company:	37-11 30th Street Holdings LLC
Owner Address:	38 East 29th Street, 9th Floor
Owner Addr2:	Not reported
Owner City,St,Zip:	New York, NY 10016
Owner Country:	United States of America
Own Op:	Document Repository
Sub Type:	NNN
Owner Name:	Not reported
Owner Company:	Queens Community Board 1
Owner Address:	45-02 Ditmars Boulevard
Owner Addr2:	Not reported
Owner City,St,Zip:	Queens, NY 11106
Owner Country:	United States of America
HW Code:	C241211
Waste Type:	chrysene
Waste Quantity:	UNKNOWN
Waste Code:	Not reported
HW Code:	C241211
Waste Type:	tetrachloroethene (PCE)
Waste Quantity:	UNKNOWN
Waste Code:	Not reported
HW Code:	C241211
Waste Type:	benzo(b)fluoranthene
Waste Quantity:	UNKNOWN
Waste Code:	Not reported
HW Code:	C241211
Waste Type:	benzo(a)anthracene
Waste Quantity:	UNKNOWN
Waste Code:	Not reported
HW Code:	C241211
Waste Type:	trichloroethene (TCE)
Waste Quantity:	UNKNOWN
Waste Code:	Not reported
HW Code:	C241211
Waste Type:	chromium
Waste Quantity:	UNKNOWN
Waste Code:	Not reported
HW Code:	C241211
Waste Type:	benzo(a)pyrene
Waste Quantity:	UNKNOWN
Waste Code:	Not reported
HW Code:	C241211
Waste Type:	lead
Waste Quantity:	UNKNOWN
Waste Code:	Not reported
Crossref ID:	2-094242
Cross Ref Type Code:	18
Cross Ref Type:	PBS No.

37-11 30TH STREET (Continued) **S121933807**

Record Added Date:	2020-12-10 13:10:00
Record Updated:	2020-12-10 13:10:00
Updated By:	LXZIELIN
Crossref ID:	C241211-05-18
Cross Ref Type Code:	23
Cross Ref Type:	Agreement/Consent Order Number
Record Added Date:	2020-10-01 15:35:00
Record Updated:	2020-10-01 15:35:00
Updated By:	HRAHMED

CK428 **COMMERCIAL** **NY Spills** **S121463400**
WSW **3300 NORTHERN BLVD** **N/A**
1/4-1/2 **LONG ISLAND CITY, NY**
0.375 mi.
1980 ft. **Site 3 of 7 in cluster CK**

Relative: **Lower**

Actual: **20 ft.**

SPILLS:

Name:	COMMERCIAL
Address:	3300 NORTHERN BLVD
City,State,Zip:	LONG ISLAND CITY, NY
Spill Number/Closed Date:	1709025 / 2017-12-29
Facility ID:	1709025
Facility Type:	ER
DER Facility ID:	518970
Site ID:	565461
DEC Region:	2
Spill Cause:	Equipment Failure
Spill Class:	Not reported
SWIS:	4101
Spill Date:	2017-12-29
Investigator:	HRPATEL
Referred To:	Not reported
Reported to Dept:	2017-12-29
CID:	Not reported
Water Affected:	Not reported
Spill Source:	Commercial/Industrial
Spill Notifier:	Other
Cleanup Ceased:	Not reported
Cleanup Meets Std:	False
Last Inspection:	Not reported
Recommended Penalty:	False
UST Trust:	False
Remediation Phase:	0
Date Entered In Computer:	2017-12-29
Spill Record Last Update:	2018-01-02
Spiller Name:	ANTHONY MILANESE
Spiller Company:	TBD
Spiller Address:	3300 NORTHERN BLVD‘
Spiller Company:	999
Contact Name:	ANTHONY MILANESE
DEC Memo:	"12/29/17-Hiralkumar Patel. 5:24 PM:- spoke with Anthony. he mentioned that approx. 10 gal of #2 fuel oil spilled onto concrete sidewalk due to overfill. no impact to soil/drain/sewer. oil company crew has cleaned up the spill. there is no spill inside the building. 5:26 PM:- left message for Kumar (646-689-5692), building super. 5:35 PM:- received call from Kumar. he confirmed spill from vent pipe onto concrete sidewalk only, and no spill/odors inside the building. he also confirmed spill cleanup. case closed."

COMMERCIAL (Continued) **S121463400**

Remarks: "5-10 gallons. suspect faulty gauge. cleanup complete. on cement only"
Not reported

All Materials:
Site ID: 565461
Operable Unit ID: 1313397
Operable Unit: 01
Material ID: 2320832
Material Code: 0001A
Material Name: #2 fuel oil
Case No.: Not reported
Material FA: Petroleum
Quantity: 10.00
Units: G
Recovered: Not reported
Oxygenate: Not reported

CK429 **33-00 NORTHERN BLVD** **NY AST** **U003383289**
WSW **33-00 NORTHERN BLVD** **NY Spills** **N/A**
1/4-1/2 **LONG ISLAND CITY, NY**
0.375 mi.
1980 ft. **Site 4 of 7 in cluster CK**

Relative:
Lower

Actual:
20 ft.

AST:
Name: 3300 NORTHERN BLVD
Address: 33-00 NORTHERN BOULEVARD
City,State,Zip: LONG ISLAND CITY, NY 11101
Region: STATE
DEC Region: 2
Site Status: Inactive
Facility Id: 2-032034
Program Type: PBS
UTM X: 590774.12691
UTM Y: 4511811.81099
Expiration Date: N/A
Site Type: Other

Affiliation Records:
Site Id: 181
Affiliation Type: Facility Owner
Company Name: VIRGINIA PLAK LTD
Contact Type: Not reported
Contact Name: Not reported
Address1: 3300 NORTHERN BLVD
Address2: Not reported
City: LONG ISLAND CITY
State: NY
Zip Code: 11101
Country Code: 001
Phone: (718) 937-5910
EMail: Not reported
Fax Number: Not reported
Modified By: TRANSLAT
Date Last Modified: 2004-03-04

Site Id: 181
Affiliation Type: Mail Contact
Company Name: VIRGINIA PLAK LTD

33-00 NORTHERN BLVD (Continued) **U003383289**

Contact Type:	Not reported
Contact Name:	Not reported
Address1:	3300 NORTHERN BLVD
Address2:	Not reported
City:	LONG ISLAND CITY
State:	NY
Zip Code:	11101
Country Code:	001
Phone:	(718) 937-5910
EMail:	Not reported
Fax Number:	Not reported
Modified By:	TRANSLAT
Date Last Modified:	2004-03-04

Site Id:	181
Affiliation Type:	Facility Operator
Company Name:	3300 NORTHERN BLVD
Contact Type:	Not reported
Contact Name:	VIRGINIA PLAK LTD
Address1:	Not reported
Address2:	Not reported
City:	Not reported
State:	NN
Zip Code:	Not reported
Country Code:	001
Phone:	(718) 937-5910
EMail:	Not reported
Fax Number:	Not reported
Modified By:	TRANSLAT
Date Last Modified:	2004-03-04

Site Id:	181
Affiliation Type:	Emergency Contact
Company Name:	VIRGINIA PLAK LTD
Contact Type:	Not reported
Contact Name:	VIRGINIA PLAK LTD
Address1:	Not reported
Address2:	Not reported
City:	Not reported
State:	NN
Zip Code:	Not reported
Country Code:	001
Phone:	(718) 937-5910
EMail:	Not reported
Fax Number:	Not reported
Modified By:	TRANSLAT
Date Last Modified:	2004-03-04

Tank Info:

Tank Number:	001
Tank Id:	22235
Material Code:	0001
Common Name of Substance:	#2 Fuel Oil (On-Site Consumption)

Equipment Records:

33-00 NORTHERN BLVD (Continued) **U003383289**

K00 - Spill Prevention - None
D01 - Pipe Type - Steel/Carbon Steel/Iron
F01 - Pipe External Protection - Painted/Asphalt Coating
A00 - Tank Internal Protection - None
B01 - Tank External Protection - Painted/Asphalt Coating
E00 - Piping Secondary Containment - None
I04 - Overfill - Product Level Gauge (A/G)
J05 - Dispenser - On Site Heating System (Supply/Return)
C03 - Pipe Location - Aboveground/Underground Combination
L00 - Piping Leak Detection - None
H06 - Tank Leak Detection - Impervious Barrier/Concrete Pad (A/G)
I05 - Overfill - Vent Whistle
G02 - Tank Secondary Containment - Vault (w/access)

Tank Location:	Aboveground - on saddles, legs, racks, etc.... Tank bottom is elevated above grade or tank pad, allowing visual inspection.
Tank Type:	Steel/Carbon Steel/Iron
Tank Status:	In Service
Pipe Model:	Not reported
Install Date:	09/01/1973
Capacity Gallons:	15000
Tightness Test Method:	-
Date Test:	Not reported
Next Test Date:	Not reported
Date Tank Closed:	Not reported
Register:	True
Modified By:	JSMACRI
Last Modified:	05/08/2020
Material Name:	#2 fuel oil (on-site consumption)
Tank Number:	002
Tank Id:	22236
Material Code:	0001
Common Name of Substance:	#2 Fuel Oil (On-Site Consumption)

Equipment Records:

K00 - Spill Prevention - None
B01 - Tank External Protection - Painted/Asphalt Coating
D01 - Pipe Type - Steel/Carbon Steel/Iron
F01 - Pipe External Protection - Painted/Asphalt Coating
A00 - Tank Internal Protection - None
E00 - Piping Secondary Containment - None
I04 - Overfill - Product Level Gauge (A/G)
J05 - Dispenser - On Site Heating System (Supply/Return)
C03 - Pipe Location - Aboveground/Underground Combination
H06 - Tank Leak Detection - Impervious Barrier/Concrete Pad (A/G)
L00 - Piping Leak Detection - None
I05 - Overfill - Vent Whistle
G02 - Tank Secondary Containment - Vault (w/access)

Tank Location:	Aboveground - on saddles, legs, racks, etc.... Tank bottom is elevated above grade or tank pad, allowing visual inspection.
Tank Type:	Steel/Carbon Steel/Iron
Tank Status:	In Service
Pipe Model:	Not reported
Install Date:	09/01/1973
Capacity Gallons:	15000
Tightness Test Method:	-

33-00 NORTHERN BLVD (Continued) **U003383289**

Date Test:	Not reported
Next Test Date:	Not reported
Date Tank Closed:	Not reported
Register:	True
Modified By:	JSMACRI
Last Modified:	05/08/2020
Material Name:	#2 fuel oil (on-site consumption)
Tank Number:	123
Tank Id:	749
Material Code:	0001
Common Name of Substance:	#2 Fuel Oil (On-Site Consumption)

Equipment Records:

F00 - Pipe External Protection - None
G03 - Tank Secondary Containment - Vault (w/o access)
H00 - Tank Leak Detection - None
D01 - Pipe Type - Steel/Carbon Steel/Iron
A00 - Tank Internal Protection - None
B99 - Tank External Protection - Other
I04 - Overfill - Product Level Gauge (A/G)
C01 - Pipe Location - Aboveground
J02 - Dispenser - Suction Dispenser

Tank Location:	Aboveground - contact with soil.... Tank bottom rests on soil, allowing no visual inspection.
Tank Type:	Steel/Carbon Steel/Iron
Tank Status:	Tank Converted to Non-Regulated Use
Pipe Model:	Not reported
Install Date:	12/01/1975
Capacity Gallons:	1500
Tightness Test Method:	NN
Date Test:	Not reported
Next Test Date:	Not reported
Date Tank Closed:	01/08/2003
Register:	True
Modified By:	TRANSLAT
Last Modified:	04/14/2017
Material Name:	#2 fuel oil (on-site consumption)

Affiliation Records:

Site Id:	8029
Affiliation Type:	Facility Owner
Company Name:	VNO 33-00 NORTHERN BLVD., LLC
Contact Type:	PROPERTY MANAGER
Contact Name:	LYNN S. ROSE
Address1:	888 SEVENTH AVENUE, 44TH FLOOR
Address2:	Not reported
City:	NEW YORK
State:	NY
Zip Code:	10019
Country Code:	001
Phone:	(212) 894-7000
EMail:	Not reported
Fax Number:	Not reported
Modified By:	JSMACRI

33-00 NORTHERN BLVD (Continued) **U003383289**

Date Last Modified: 2020-05-08

Site Id: 8029
Affiliation Type: Facility Operator
Company Name: THE CENTER BUILDING
Contact Type: Not reported
Contact Name: KUMAR PRASHAD
Address1: Not reported
Address2: Not reported
City: Not reported
State: NN
Zip Code: Not reported
Country Code: 001
Phone: (718) 937-8700
EMail: Not reported
Fax Number: Not reported
Modified By: JSMACRI
Date Last Modified: 2020-05-08

Site Id: 8029
Affiliation Type: Mail Contact
Company Name: VORNADO OFFICE MANGEMENT, LLC
Contact Type: Not reported
Contact Name: LYNN S. ROSE
Address1: 33-00 NORTHERN BLVD
Address2: LOBBY CENTRAL
City: LONG ISLAND CITY
State: NY
Zip Code: 11101
Country Code: 001
Phone: (718) 937-8700
EMail: LROSE@VNO.COM
Fax Number: Not reported
Modified By: JSMACRI
Date Last Modified: 2020-05-08

Site Id: 8029
Affiliation Type: Emergency Contact
Company Name: VNO 33-00 NORTHERN BLVD., LLC
Contact Type: Not reported
Contact Name: LYNN S. ROSE
Address1: Not reported
Address2: Not reported
City: Not reported
State: NN
Zip Code: Not reported
Country Code: 999
Phone: (718) 937-8700
EMail: Not reported
Fax Number: Not reported
Modified By: JSMACRI
Date Last Modified: 2020-05-08

Tank Info:

Tank Number: 001
Tank Id: 22235

33-00 NORTHERN BLVD (Continued) **U003383289**

Material Code: 0001
Common Name of Substance: #2 Fuel Oil (On-Site Consumption)

Equipment Records:

K00 - Spill Prevention - None
D01 - Pipe Type - Steel/Carbon Steel/Iron
F01 - Pipe External Protection - Painted/Asphalt Coating
A00 - Tank Internal Protection - None
B01 - Tank External Protection - Painted/Asphalt Coating
E00 - Piping Secondary Containment - None
I04 - Overfill - Product Level Gauge (A/G)
J05 - Dispenser - On Site Heating System (Supply/Return)
C03 - Pipe Location - Aboveground/Underground Combination
L00 - Piping Leak Detection - None
H06 - Tank Leak Detection - Impervious Barrier/Concrete Pad (A/G)
I05 - Overfill - Vent Whistle
G02 - Tank Secondary Containment - Vault (w/access)

Tank Location: Aboveground - on saddles, legs, racks, etc.... Tank bottom is elevated above grade or tank pad, allowing visual inspection.
Tank Type: Steel/Carbon Steel/Iron
Tank Status: In Service
Pipe Model: Not reported
Install Date: 09/01/1973
Capacity Gallons: 15000
Tightness Test Method: -
Date Test: Not reported
Next Test Date: Not reported
Date Tank Closed: Not reported
Register: True
Modified By: JSMACRI
Last Modified: 05/08/2020
Material Name: #2 fuel oil (on-site consumption)

Tank Number: 002
Tank Id: 22236
Material Code: 0001
Common Name of Substance: #2 Fuel Oil (On-Site Consumption)

Equipment Records:

K00 - Spill Prevention - None
B01 - Tank External Protection - Painted/Asphalt Coating
D01 - Pipe Type - Steel/Carbon Steel/Iron
F01 - Pipe External Protection - Painted/Asphalt Coating
A00 - Tank Internal Protection - None
E00 - Piping Secondary Containment - None
I04 - Overfill - Product Level Gauge (A/G)
J05 - Dispenser - On Site Heating System (Supply/Return)
C03 - Pipe Location - Aboveground/Underground Combination
H06 - Tank Leak Detection - Impervious Barrier/Concrete Pad (A/G)
L00 - Piping Leak Detection - None
I05 - Overfill - Vent Whistle
G02 - Tank Secondary Containment - Vault (w/access)

Tank Location: Aboveground - on saddles, legs, racks, etc.... Tank bottom is elevated above grade or tank pad, allowing visual inspection.
Tank Type: Steel/Carbon Steel/Iron

33-00 NORTHERN BLVD (Continued) **U003383289**

Tank Status:	In Service
Pipe Model:	Not reported
Install Date:	09/01/1973
Capacity Gallons:	15000
Tightness Test Method:	-
Date Test:	Not reported
Next Test Date:	Not reported
Date Tank Closed:	Not reported
Register:	True
Modified By:	JSMACRI
Last Modified:	05/08/2020
Material Name:	#2 fuel oil (on-site consumption)
Tank Number:	123
Tank Id:	749
Material Code:	0001
Common Name of Substance:	#2 Fuel Oil (On-Site Consumption)

Equipment Records:

F00 - Pipe External Protection - None
G03 - Tank Secondary Containment - Vault (w/o access)
H00 - Tank Leak Detection - None
D01 - Pipe Type - Steel/Carbon Steel/Iron
A00 - Tank Internal Protection - None
B99 - Tank External Protection - Other
I04 - Overfill - Product Level Gauge (A/G)
C01 - Pipe Location - Aboveground
J02 - Dispenser - Suction Dispenser

Tank Location:	Aboveground - contact with soil.... Tank bottom rests on soil, allowing no visual inspection.
Tank Type:	Steel/Carbon Steel/Iron
Tank Status:	Tank Converted to Non-Regulated Use
Pipe Model:	Not reported
Install Date:	12/01/1975
Capacity Gallons:	1500
Tightness Test Method:	NN
Date Test:	Not reported
Next Test Date:	Not reported
Date Tank Closed:	01/08/2003
Register:	True
Modified By:	TRANSLAT
Last Modified:	04/14/2017
Material Name:	#2 fuel oil (on-site consumption)

SPILLS:

Name:	33-00 NORTHERN BLVD
Address:	33-00 NORTHERN BLVD
City,State,Zip:	LONG ISLAND CITY, NY
Spill Number/Closed Date:	9411081 / 1994-11-18
Facility ID:	9411081
Facility Type:	ER
DER Facility ID:	193358
Site ID:	234738
DEC Region:	2
Spill Cause:	Human Error

33-00 NORTHERN BLVD (Continued) **U003383289**

Spill Class:	C4
SWIS:	4101
Spill Date:	1994-11-18
Investigator:	SMMARTIN
Referred To:	Not reported
Reported to Dept:	1994-11-18
CID:	Not reported
Water Affected:	Not reported
Spill Source:	Commercial/Industrial
Spill Notifier:	Other
Cleanup Ceased:	1994-11-18
Cleanup Meets Std:	True
Last Inspection:	Not reported
Recommended Penalty:	False
UST Trust:	False
Remediation Phase:	0
Date Entered In Computer:	1994-12-13
Spill Record Last Update:	2008-05-19
Spiller Name:	Not reported
Spiller Company:	PHILLIPS INTERNATIONAL
Spiller Address:	Not reported
Spiller Company:	001
Contact Name:	Not reported
DEC Memo:	"Prior to Sept, 2004 data translation this spill Lead_DEC Field was MARTINKAT "
Remarks:	"ERROR IN ESTIMATING PRODUCT IN TANK-SPILL CONTAINED ON FLOOR OF BASEMENT. T & S SENDING PETRO TANK CLEANERS 718/624 4842"

All Materials:

Site ID:	234738
Operable Unit ID:	1004954
Operable Unit:	01
Material ID:	376940
Material Code:	0001A
Material Name:	#2 fuel oil
Case No.:	Not reported
Material FA:	Petroleum
Quantity:	70.00
Units:	G
Recovered:	.00
Oxygenate:	Not reported

CI430 **2912 36TH AVE** **NY LTANKS** **S102673136**
WNW **2912 36TH AVE** **N/A**
1/4-1/2 **ASTORIA, NY**
0.376 mi.
1985 ft. **Site 3 of 3 in cluster CI**

Relative:
Lower

Actual:
39 ft.

LTANKS:

Name:	2912 36TH AVE
Address:	2912 36TH AVE
City,State,Zip:	ASTORIA, NY
Spill Number/Closed Date:	9511910 / 1995-12-20
Facility ID:	9511910
Site ID:	273864
Spill Date:	1995-12-20
Spill Cause:	Tank Overfill

2912 36TH AVE (Continued) **S102673136**

Spill Source:	Commercial/Industrial
Spill Class:	C3
Cleanup Ceased:	Not reported
SWIS:	4101
Investigator:	JMKRIMGO
Referred To:	Not reported
Reported to Dept:	1995-12-20
CID:	211
Water Affected:	Not reported
Spill Notifier:	Responsible Party
Last Inspection:	Not reported
Recommended Penalty:	False
Meets Standard:	False
UST Involvement:	False
Remediation Phase:	0
Date Entered In Computer:	1995-12-20
Spill Record Last Update:	1996-01-17
Spiller Name:	Not reported
Spiller Company:	BAERENKLU
Spiller Address:	740 JAMAICA AV
Spiller County:	001
Spiller Contact:	Not reported
Spiller Phone:	(718) 784-4623
Spiller Extention:	Not reported
DEC Region:	2
DER Facility ID:	222771
DEC Memo:	"Prior to Sept, 2004 data translation this spill Lead_DEC Field was KRIMGOLD "
Remarks:	"DRIVER OVERFILLED TANK AND CLEANED UP SPILL"

All Materials:

Site ID:	273864
Operable Unit ID:	1022579
Operable Unit:	01
Material ID:	359235
Material Code:	0001A
Material Name:	#2 fuel oil
Case No.:	Not reported
Material FA:	Petroleum
Quantity:	1.00
Units:	G
Recovered:	1.00
Oxygenate:	Not reported

431
NNW
1/4-1/2
0.380 mi.
2009 ft.

32-89 30TH STREET **NY Spills** **S102147498**
32089 30TH STREETHYANIS **N/A**
QUEENS, NY

Relative:
Higher

Actual:
51 ft.

SPILLS:

Name:	32-89 30TH STREET
Address:	32089 30TH STREETHYANIS
City,State,Zip:	QUEENS, NY
Spill Number/Closed Date:	9311697 / 2003-02-13
Facility ID:	9311697
Facility Type:	ER

32-89 30TH STREET (Continued) **S102147498**

DER Facility ID:	112060
Site ID:	130037
DEC Region:	2
Spill Cause:	Equipment Failure
Spill Class:	C3
SWIS:	4101
Spill Date:	1994-01-01
Investigator:	TOMASELLO
Referred To:	Not reported
Reported to Dept:	1994-01-01
CID:	Not reported
Water Affected:	Not reported
Spill Source:	Private Dwelling
Spill Notifier:	Other
Cleanup Ceased:	Not reported
Cleanup Meets Std:	False
Last Inspection:	Not reported
Recommended Penalty:	False
UST Trust:	False
Remediation Phase:	0
Date Entered In Computer:	1994-03-30
Spill Record Last Update:	2003-02-13
Spiller Name:	Not reported
Spiller Company:	PETRO
Spiller Address:	Not reported
Spiller Company:	999
Contact Name:	Not reported
DEC Memo:	""
Remarks:	"CALLED FOR NO HEAT AFTER DELIVERY. NO OIL FOUND. TANK FOUND TO BE LEAKING- APPLIED SPEED TO SEAL OFF OLD TANKS & PUT A NEW TANK."

All Materials:

Site ID:	130037
Operable Unit ID:	993710
Operable Unit:	01
Material ID:	556905
Material Code:	0001A
Material Name:	#2 fuel oil
Case No.:	Not reported
Material FA:	Petroleum
Quantity:	-1.00
Units:	L
Recovered:	.00
Oxygenate:	Not reported

CG432 **MANHOLE #2012** **NY Spills** **S103937015**
SE **48TH ST NO OF 39TH AVE** **N/A**
1/4-1/2 **QUEENS, NY**
0.381 mi.
2010 ft. **Site 2 of 3 in cluster CG**

Relative:
Higher

Actual:
56 ft.

SPILLS:

Name:	MANHOLE #2012
Address:	48TH ST NO OF 39TH AVE
City,State,Zip:	QUEENS, NY
Spill Number/Closed Date:	9901448 / 2002-04-02
Facility ID:	9901448

MANHOLE #2012 (Continued) **S103937015**

Facility Type:	ER
DER Facility ID:	80970
Site ID:	88547
DEC Region:	2
Spill Cause:	Unknown
Spill Class:	C4
SWIS:	4101
Spill Date:	1999-05-07
Investigator:	CAENGELH
Referred To:	Not reported
Reported to Dept:	1999-05-07
CID:	Not reported
Water Affected:	Not reported
Spill Source:	Unknown
Spill Notifier:	Affected Persons
Cleanup Ceased:	Not reported
Cleanup Meets Std:	False
Last Inspection:	Not reported
Recommended Penalty:	False
UST Trust:	False
Remediation Phase:	0
Date Entered In Computer:	1999-05-07
Spill Record Last Update:	2004-04-20
Spiller Name:	UNKNOWN
Spiller Company:	Unknown
Spiller Address:	UNKNOWN
Spiller Company:	999
Contact Name:	CALLER
DEC Memo:	"Prior to Sept, 2004 data translation this spill Lead_DEC Field was ENGELHARDT DEC INSPECTOR NOTES 5-21-99 E-Mailed ERTs from E2MIS, I sent option to deliver on 5-23. CON ED E2MIS NOTES 5-07-99 Found 1 qt. of unknown oil on 50 gals. of water in MH2012. No sewers or waterways affected. Sample taken with 4-6 hr. priority. Tag #088680 installed. CLeanup pending test results. 5-07-99 9:55 Lab seq# 99-04743 <1.0ppm PCB 5-07-99 14:00 Cleanup completed, tag removed "
Remarks:	"1 QT OF UNK OIL IN MANHOLE WITH 50 GLS OF WATER/CLEANUP WILL BE DONE WHEN TEST RESULTS ARE IN/CON ED #124711"

All Materials:

Site ID:	88547
Operable Unit ID:	1080212
Operable Unit:	01
Material ID:	304994
Material Code:	9999
Material Name:	other -
Case No.:	Not reported
Material FA:	Other
Quantity:	1.00
Units:	G
Recovered:	.00
Oxygenate:	Not reported

CO433 **IFO 32-17 BROADWAY** **NY Spills** **S103036935**
North **32-17 BROADWAY** **N/A**
1/4-1/2 **QUEENS, NY**
0.387 mi.
2046 ft. **Site 1 of 2 in cluster CO**

Relative: **Higher**

Actual: **52 ft.**

SPILLS:

Name:	IFO 32-17 BROADWAY
Address:	32-17 BROADWAY
City,State,Zip:	QUEENS, NY
Spill Number/Closed Date:	9714203 / 1998-03-26
Facility ID:	9714203
Facility Type:	ER
DER Facility ID:	120178
Site ID:	140725
DEC Region:	2
Spill Cause:	Equipment Failure
Spill Class:	C4
SWIS:	4101
Spill Date:	1998-03-23
Investigator:	JHOCONNE
Referred To:	Not reported
Reported to Dept:	1998-03-23
CID:	205
Water Affected:	Not reported
Spill Source:	Commercial Vehicle
Spill Notifier:	Responsible Party
Cleanup Ceased:	Not reported
Cleanup Meets Std:	False
Last Inspection:	Not reported
Recommended Penalty:	False
UST Trust:	False
Remediation Phase:	0
Date Entered In Computer:	1998-03-23
Spill Record Last Update:	1998-03-26
Spiller Name:	Not reported
Spiller Company:	RCI (CON ED CONTRACTOR)
Spiller Address:	Not reported
Spiller Company:	001
Contact Name:	CALLER
DEC Memo:	"Prior to Sept, 2004 data translation this spill Lead_DEC Field was O'CONNELL 3/23/98: Spoke with Glenn Newell, Con Ed ERT - RCI back hoe hydraulic line broke. Contractor swept some of the oil into soil. Con Ed inspector instructed them to clean it up. Newell later spoke with John Roman, RCI (718) 963-3500. According to on-site supervisor/foreman, less than 1 pint spilled. Free liquid was cleaned up with sorbent pads."
Remarks:	"back hoe broke line, contarctor rci filled spill site with dirt and left job site.co edison inspector found spill. contactor is to clean up spill. "

All Materials:

Site ID:	140725
Operable Unit ID:	1060052
Operable Unit:	01
Material ID:	325170
Material Code:	0010
Material Name:	hydraulic oil
Case No.:	Not reported
Material FA:	Petroleum

IFO 32-17 BROADWAY (Continued) **S103036935**

Quantity:	1.00
Units:	G
Recovered:	.00
Oxygenate:	Not reported

CH434 **SPILL NUMBER 0304292** **NY Spills** **S106016421**
West **37-31 30TH ST** **N/A**
1/4-1/2 **LONG ISLAND CITY, NY**
0.389 mi.
2053 ft. **Site 3 of 3 in cluster CH**

Relative: SPILLS:
Lower

Actual:
39 ft.

Name:	SPILL NUMBER 0304292
Address:	37-31 30TH ST
City,State,Zip:	LONG ISLAND CITY, NY
Spill Number/Closed Date:	0304292 / 2003-09-03
Facility ID:	0304292
Facility Type:	ER
DER Facility ID:	199475
Site ID:	242827
DEC Region:	2
Spill Cause:	Housekeeping
Spill Class:	C4
SWIS:	4101
Spill Date:	2003-07-23
Investigator:	SMSANGES
Referred To:	Not reported
Reported to Dept:	2003-07-23
CID:	297
Water Affected:	Not reported
Spill Source:	Commercial/Industrial
Spill Notifier:	Other
Cleanup Ceased:	Not reported
Cleanup Meets Std:	False
Last Inspection:	Not reported
Recommended Penalty:	False
UST Trust:	False
Remediation Phase:	0
Date Entered In Computer:	2003-07-23
Spill Record Last Update:	2003-09-03
Spiller Name:	Not reported
Spiller Company:	UNKNOWN
Spiller Address:	Not reported
Spiller Company:	001
Contact Name:	BRIAN MCCABE
DEC Memo:	"Prior to Sept, 2004 data translation this spill Lead_DEC Field was SANGESLAND F & N was hired to conduct a phase 1 & phase 2 on a vacant lot. Part of this lot had been used as a gas station in the past. Several tanks were identified. During excavations to install footings for a new building, a waste oil tank was found and the top was damaged. During the heavy rains on 7/22/2003, water displaced the waste oil in the tank and the oil poured out into the trench area. F&N is going back to pump out the remaining oil and to Guzzel out the contaminated soil in the trench. F&N put in a proposal to the property owner to remove all of the remaining tanks on the site. 9/3/2003 Sangesland reviewed a Spill Closure Report prepared by F&N and dated August 19,2003. Report outlines how a tank was found,

SPILL NUMBER 0304292 (Continued) **S106016421**

pulled, contaminated soil Guzzeled out and endpoint samples taken.
All endpoint samples were clean. Spill Closed"

Remarks: "CALLER STATES A CONSTRUCTION COMPANY UNEARTH A WASTE OIL TANK YESTERDAY, AND SOMETIME LAST NIGHT WHEN IT WAS RAINING, THE TANK FILLED WITH WATER AND OVERFLOWED ONTO THE GROUND - CLEAN UP IS STARTING AT THIS TIME"

All Materials:

Site ID:	242827
Operable Unit ID:	871153
Operable Unit:	01
Material ID:	505144
Material Code:	0022
Material Name:	waste oil/used oil
Case No.:	Not reported
Material FA:	Petroleum
Quantity:	.00
Units:	G
Recovered:	.00
Oxygenate:	Not reported

CJ435 **5002 NORTHEN BLVD** **NY Spills** **S102147136**
ESE **5002 NORTHEN BLVD** **N/A**
1/4-1/2 **QUEENS, NY**
0.391 mi.
2062 ft. **Site 2 of 2 in cluster CJ**

Relative:
Higher

Actual:
41 ft.

SPILLS:

Name:	5002 NORTHEN BLVD
Address:	5002 NORTHEN BLVD
City,State,Zip:	QUEENS, NY
Spill Number/Closed Date:	9308414 / 1993-10-12
Facility ID:	9308414
Facility Type:	ER
DER Facility ID:	109414
Site ID:	126578
DEC Region:	2
Spill Cause:	Equipment Failure
Spill Class:	C3
SWIS:	4101
Spill Date:	1993-10-07
Investigator:	CAMMISA
Referred To:	Not reported
Reported to Dept:	1993-10-12
CID:	Not reported
Water Affected:	Not reported
Spill Source:	Commercial/Industrial
Spill Notifier:	Responsible Party
Cleanup Ceased:	1993-10-12
Cleanup Meets Std:	True
Last Inspection:	Not reported
Recommended Penalty:	False
UST Trust:	False
Remediation Phase:	0
Date Entered In Computer:	1993-10-13
Spill Record Last Update:	2004-09-30
Spiller Name:	Not reported

5002 NORTHEN BLVD (Continued) **S102147136**

Spiller Company:	Not reported
Spiller Address:	Not reported
Spiller Company:	001
Contact Name:	Not reported
DEC Memo:	""
Remarks:	"OVER FLOW OUT-VENT PIPE ABSORB. PADS USED - SPEEDY DRY. OIL TROP THAT LEADS TO CITY STORM WATER SYSTEM IS PRKG. LOT, CAUGHT OIL CONTAINED IT ALL - THEY REMOVED ALL THE OIL."

All Materials:

Site ID:	126578
Operable Unit ID:	987085
Operable Unit:	01
Material ID:	394643
Material Code:	0002A
Material Name:	#4 fuel oil
Case No.:	Not reported
Material FA:	Petroleum
Quantity:	50.00
Units:	G
Recovered:	.00
Oxygenate:	Not reported

CL436 **APPROVED OIL COMPANY** **NY Spills** **S109374375**
WNW **36-25 29TH STREET** **N/A**
1/4-1/2 **QUEENS, NY**
0.391 mi.
2064 ft. **Site 2 of 2 in cluster CL**

Relative:
Lower

Actual:
38 ft.

SPILLS:

Name:	APPROVED OIL COMPANY
Address:	36-25 29TH STREET
City,State,Zip:	QUEENS, NY
Spill Number/Closed Date:	0809977 / 2009-03-16
Facility ID:	0809977
Facility Type:	ER
DER Facility ID:	356733
Site ID:	407485
DEC Region:	2
Spill Cause:	Equipment Failure
Spill Class:	C4
SWIS:	4101
Spill Date:	2008-12-06
Investigator:	vszhune
Referred To:	Not reported
Reported to Dept:	2008-12-06
CID:	Not reported
Water Affected:	Not reported
Spill Source:	Private Dwelling
Spill Notifier:	Responsible Party
Cleanup Ceased:	Not reported
Cleanup Meets Std:	False
Last Inspection:	Not reported
Recommended Penalty:	False
UST Trust:	False
Remediation Phase:	0
Date Entered In Computer:	2008-12-06

APPROVED OIL COMPANY (Continued) **S109374375**

Spill Record Last Update:	2009-03-16
Spiller Name:	VINCENT THEURER
Spiller Company:	APPROVED OIL COMAPNY
Spiller Address:	36-25 29TH STREET
Spiller Company:	999
Contact Name:	VINCENT THEURER
DEC Memo:	"12/06/08-Zhune spoke to Vincent Theurer from approved oil. He said on July the oil line was leaking. Approved Oil removed the line and replaced. It was a underground line. 12/06/08 Customer called complaining smell oil coming by the concrete. We went there we saw a little decoloration where the old oil line was. Vincent told her to hire an environmental company to perform soil samples. He said the owner is Mary Zuk (718) 7861061. 12/09/08- Mary Zuk called she said I saw oil stain on the concrete and oil smell. I called the oil company. 03/16/09- Zhune. A.B.C Tank sent a letter on 03/13/09. The letter states: I am writing on behalf of the owner of 36-25 29th Street, Long island City, NY regarding the clean up of spill #0809977. ABC Tank supplied the necessary labor, materials and equipment to perform the fallowing: On January 07,2009-February 03,2009 ABC Tank broke up cement, dug up a 5' long by 3' wide trench where a buried fuel line was replaced in June 2008 by others. ABC Tank removed (7) drums of contaminated soil from the affected area. ABC Tank obtained (2) end-point samples 3' deep from the area. A copy of the soil sample results has already been sent to DEC. 02/23/09-Results of soil samples were received. Two soil samples were taken from right and left side of the excavation. The results showed that there were no indication of VOC's in the soil analysed. Most of the SVOC's were below the TAG standards except for the benzo series: Benzo(a)anthracene, Benzo(a)pyrene, Benzo(b)fluoranthene, Benzo(k)fluoranthene, Chrysene and Dibenzo(a,h)anthracene which are above the TAG standarsd. Spill Closed. "
Remarks:	"1156 The caller advised dispatch the clean up is pending. The tank is located inside the home. Unknown amount of heating oil has spilled due to equipment failure. No water ways affected."

All Materials:

Site ID:	407485
Operable Unit ID:	1164027
Operable Unit:	01
Material ID:	2155382
Material Code:	0001A
Material Name:	#2 fuel oil
Case No.:	Not reported
Material FA:	Petroleum
Quantity:	Not reported
Units:	Not reported
Recovered:	Not reported
Oxygenate:	Not reported

CG437 **MANHOLE 2012** **NY Spills** **S103937054**
SE **48TH ST/NO OF 39TH AVE** **N/A**
1/4-1/2 **QUEENS, NY**
0.392 mi.
2069 ft. **Site 3 of 3 in cluster CG**

Relative:
Higher

Actual:
60 ft.

SPILLS:

Name:	MANHOLE 2012
Address:	48TH ST/NO OF 39TH AVE
City,State,Zip:	QUEENS, NY
Spill Number/Closed Date:	9901495 / 1999-05-18
Facility ID:	9901495
Facility Type:	ER
DER Facility ID:	63242
Site ID:	65988
DEC Region:	2
Spill Cause:	Unknown
Spill Class:	C4
SWIS:	4101
Spill Date:	1999-05-08
Investigator:	JHOCONNE
Referred To:	Not reported
Reported to Dept:	1999-05-08
CID:	246
Water Affected:	Not reported
Spill Source:	Unknown
Spill Notifier:	Responsible Party
Cleanup Ceased:	Not reported
Cleanup Meets Std:	False
Last Inspection:	Not reported
Recommended Penalty:	False
UST Trust:	False
Remediation Phase:	0
Date Entered In Computer:	1999-05-08
Spill Record Last Update:	2000-06-14
Spiller Name:	UNKNOWN
Spiller Company:	Unknown
Spiller Address:	UNKNOWN
Spiller Company:	999
Contact Name:	BILL MURPHY
DEC Memo:	"Prior to Sept, 2004 data translation this spill Lead_DEC Field was O'CONNELL Con ed e2mis notes: Finding 1 qt unknown oil on top of 50 gal water in MG. Tried to diaper hole but oil keep coming back up. No sewers or wateways affected. Unable to tell if hole has a joint regulator or sump in it due to oil and wter. 1ppm, R.Walters OS Flush reports clanup completed 1043hrs. "
Remarks:	"1 qt of unknown oil discovered on 50 gal of water. Contained - cleanup pending test results con ed #124739 "

All Materials:

Site ID:	65988
Operable Unit ID:	1080254
Operable Unit:	01
Material ID:	305036
Material Code:	0066A
Material Name:	unknown petroleum
Case No.:	Not reported
Material FA:	Petroleum
Quantity:	1.00
Units:	G

MANHOLE 2012 (Continued) **S103937054**

Recovered: .00
Oxygenate: Not reported

---

438 **OER - JOB SITE** **NY Spills** **S118705522**
West **38-11 31 ST** **N/A**
1/4-1/2 **LONG ISLAND CITY, NY**
0.392 mi.
2071 ft.

Relative:
Lower

Actual:
31 ft.

SPILLS:

Name:	OER - JOB SITE
Address:	38-11 31 ST
City,State,Zip:	LONG ISLAND CITY, NY
Spill Number/Closed Date:	1602528 / 2019-07-29
Facility ID:	1602528
Facility Type:	ER
DER Facility ID:	483077
Site ID:	528934
DEC Region:	2
Spill Cause:	Equipment Failure
Spill Class:	C4
SWIS:	4101
Spill Date:	2016-06-13
Investigator:	PXLAKHAN
Referred To:	Not reported
Reported to Dept:	2016-06-13
CID:	Not reported
Water Affected:	Not reported
Spill Source:	Commercial/Industrial
Spill Notifier:	Other
Cleanup Ceased:	Not reported
Cleanup Meets Std:	False
Last Inspection:	Not reported
Recommended Penalty:	False
UST Trust:	False
Remediation Phase:	0
Date Entered In Computer:	2016-06-13
Spill Record Last Update:	2019-07-29
Spiller Name:	Not reported
Spiller Company:	N/A
Spiller Address:	Not reported
Spiller Company:	999
Contact Name:	PROJECT BUILDERS
DEC Memo:	"6-13-16 - Obligado - Desk Duty - I spoke with Steve Giannotis of Project Builders Construction Corp. They are doing excavation for development. So far they have found 4 to 5 tanks as part of this project. This is the only tank which had oil in it and apparent contamination around the tank. The oil type is unknown. ABC tank is en route to pump out the tank. Soil is going to Bayshore Soil. It is in OER but not a Brownfield project. Project Builders Construction corp is the general contractor. Athenica Environmental is the environmental company overseeing the environmental issues. So far they have found 4 to 5 tanks. This is the only tank which had oil in it and apparent contamination around the tank. The site will be redeveloped into a 7 story apartment building. 31st Street Property LLC 28-10 38th Avenue Queens NY 11101 Bessie Giannopulos bessie212@mac.com sgianniotis@pbconstructioncorp.com This site is in

OER - JOB SITE (Continued) **S118705522**

the OER program. Project ID# 15CVCP079Q. There is an RIR and RAWP in the document repository. CSL sent 6/13/2016: Rashad Received email from Ezgi: Hope you had a nice weekend. I heard you were assigned to Spill 1602528. We will keep you posted once we have the waste characterization data collected, regarding where the soil will be disposed of at. And then submit a closure letter with all the endpoint data and soil disposal manifests, etc. I am not sure if Steve, the contractor who called in the spill, mentioned but the Site is also enrolled in the Voluntary Cleanup Program through OER. Review of RIR is as follows: Site is (or was) two 2-story warehouses with interconnected basements, one building is used as a Marshall Arts Center and the other one is currently vacant. The proposed future use of the Site will consist of a 6-story mixed commercial and residential building with a full cellar. Construction of the cellar will require minor excavation of the existing basement floor to approximately 4 feet to allow for additional footings to be installed. Depth of groundwater ranges from 11-11.4 feet below ground surface, groundwater flow is generally from north east to south west. Former uses of property include pressing finishing , a dry cleaner, machinery and assembling , and others. Soil boring results are as follows: SB-1 0-2ft: tetrachloroethylene-29ppb SB-1 9-11ft: tetrachloroethylene-73ppb SB-2 0-2ft: Tetrachloroethylene-25ppb, trichloroethylene-2.9ppb, naphthalene 44.4ppb SB-2 9-11ft: Tetrachloroethylene-210ppb, trichloroeythlene-5.5ppb SB-4 0-2ft: tetrachloroethylene-44ppb SB-4 6-8ft: tetrachloroethylene-13ppb SB-5 0-2ft: Benzo(a)anthracene-9110ppb, benzo(a)pyrene-6640ppb, benzo(b)fluoranthene-5340ppb, benzo(k)fluoranthene-6260ppb, chrysene-8460ppb, dobenzo(a,h)anthracene-2000ppb SB-5 8-10ft: Tetrachloroethylene-43ppb, trichloroethylene-36ppb MW-1: Tetrachloroethylene-15ppb, Trichloroethylene-0.37ppb MW-2: Tetrachloroethylene-33ppb, Trichloroethylene-1.3ppb Soil Vapor sample SS-1: tetrachloroethylene-2500ug/m3, trichloroethylene-28ug/m3, toluene-16ug/m3, xylene-10ug/m3. SS-2: Trichloroethylene-1.1ug/m3, toluene-16ug/m3, xylene-11ug/m3, tetrachloroethylene-20ug/m3 SS-3: Toluene-11ug/m3, tetrachloroeythlene-24ug/m3, xylene-10ug/m3, benzene-2.6ppb SS-4: xyelene-14ug/m3, Carbon Disulfide-81ug/m3, Carbon Tetrachloride-17ug/m3 Review of RAWP is as follows: Site will be excavated to approximately 4 feetbgs, removal of USTs, collection of 5 end point samples, implementation of storm-water pollution prevention measures, installation of vapor barrier beneath buildings new slab, construction and maintenance of an engineered composite cover consisting of a 5 concrete building slab, installation and operation of a an active SSDS. 6/14/2016: Rashad Received message from Steve saying a minor spill occurred on sidewalk during tank removal activities, he wanted to know whether this constitutes as an additional spill. I emailed Steve: Thank you for your message yesterday. You can include that minor spill that occurred on the sidewalk to the already existing spill. Thanks. I also emailed Ezgi back to thank her for following up with me. Reports and CSL have been uploaded to D2. Received email from Shaminder: We issued NTP and approved RAWP in June 2015. Construction started in December 2015 and a spill is reported yesterday for this Site. The proposed future use of the Site will consist of a 7-story mixed commercial and residential use building with a full cellar. The cellar will be utilized for storage, mechanical rooms and parking. Description of Selected Remedy 1.Establishment of Track 4 Site-Specific Soil Cleanup Objectives (SCOs). 2.Excavation and removal of soils. Portions of the

OER - JOB SITE (Continued) **S118705522**

Site will be excavated to approximately 4 feet bgs to allow for the construction of additional buildings footings. Approximately 325 cubic yards of soil will be excavated and removed from the Site. 3.Removal of underground storage tanks and closure of petroleum spills (if evidence of a spill/leak is encountered during Site excavation) in compliance with applicable local, State and Federal laws and regulations. 4.Collection and analysis of five end-point samples to determine the performance of the remedy with respect to attainment of Track 4 Site-Specific SCOs. 5.Installation of a vapor barrier system consisting of Preprufe 300R, manufactured by W.R. Grace & Co beneath the building s new slab as well as beneath the new footings. 6.Construction and maintenance of an engineered composite cover consisting of a 5 concrete building slab to prevent human exposure to residual soil/fill remaining under the Site. 7.An active sub-slab depressurization system will be installed beneath the building basement slab in two separate sections. One portion of the SSDS will consist of a loop system beneath the areas of the basement not being utilized as a parking garage. The second portion will consist of two straight pipes along running parallel to the southern and eastern boundaries of the Site. 8.Submission of an approved Site Management Plan (SMP) in the RAR. 9.The property will continue to be registered with an E-Designation by the NYC Buildings Department. 7/7/2016: Rashad Received voice mail from Steve stating that he is encountering difficulty removing tank, he also sent email yesterday: I left you a voicemail regarding our spill at 38-11 31st Street in Long Island City, spill #1602528. We are having difficulty removing the tank since it is located in between our support of excavation whalers & rakers. We are trying to convince ABC Tanks to cut and remove in place along with having our demo contractor work simultaneously with them hand digging around the tank. I am anticipating this process to take another week and then we can have Athenica take some end point samples. The results of the samples should take a week. I believe our date to close out the spill with DEC is July 13th. Is there any way we can have an extension to close this spill out? Please call me on my cell to discuss if you should have any questions at 347-680-6879. Called Steve back and let him know that an extension is not an issue and that he should proceed safely. Replied to his email: I apologize for missing your call, I was out of the office for a few days. An extension will not be an issue, please proceed safely and provide me with an update when one is available. Thank you. 7/19/2016: Rashad Email Steve asking for update on site work. 7/20/2016: Rashad Steve emailed: Sorry I did not get back to you yesterday. We are scheduled to remove the soil that has been disturbed by the oil in the tank tomorrow. That should be all of the soil. Athenica will as always be overseeing the removals. We will from there start to close out the paperwork end of the spill. Please do not hesitate to contact me at 347-680-6879 if you should have any questions 11/3/2016: Rashad Emailed Steve seeking update. Steve responded: We are still missing manifests and receipts from the drum disposal. 1/13/2017 Austin This spill report is being transferred from Rashad Omar to Pratik Lakhani end. 02/21/17 - Lakhani DEC Lakhani sent the following email to OER PM Alysha Alfieri: I hope you re doing well. I am the new project manager for the above spill, as Rashad Omar is no longer with the DEC. I am emailing to obtain an update on the progress at the site. I understand that there is an active SSD system to be installed at the site. Have you received commentary from NYCDOH regarding this SSDS?

OER - JOB SITE (Continued) **S118705522**

Has the SSDS already been installed? Furthermore, has a Remedial Action Report been compiled for the site? Rashad s last email with Steve Gainnotis of Project Builders Construction Crop. revealed that soil removal, supervised by Athenica, was scheduled to take place on July 21, 2016. I would appreciate it if you could provide with any other information regarding the site. I look forward to working with you! DEC Lakhani sent the following email to Steve: I hope this email finds you in good health. I am the new project manager for the above spill, as Rashad Omar is no longer with the DEC. I understand you last communicated with Rashad in July 2016 about soil and tank removal at the above spill. Has this work been completed? Could you please send me any more information regarding the site as I would like to be up to date on all remediation activities? If you have any questions, please contact me at (718) 482-4038. 02/24/17 - Lakhani Sent the following email to Athenica Ezgi: I hope this email finds you in good health. I am the new project manager for the above spill, as Rashad Omar is no longer with the DEC. I understand you last communicated with Rashad in June 2016 about soil removal and endpoint sampling at the above spill. Has this work been completed? Could you please send me any more information regarding the site as I would like to be up to date on all remediation activities? If you have any questions, please contact me at (718) 482-4038. Ezgi is no longer employed at Athenica Environmental Services. The new director of HAZMAT Services at Athenica is Paul Lindell (plindell@athenica.com). Above email was forwarded to him. 02/27/17 - Lakhani Athenica Paul responded and informed that remediation was conducted and they are currently waiting to receive some disposal documentation so that they can submit the closure request. Paul is hopeful that he will receive it soon. Responded asking for update regarding the active SSDS. Included a reminder for an SMP as part of the RAR. Paul responded informing that the SSDS has not yet been completed, as the structure is in the early stages of construction (still moving soil, laying footings). The OER Project Manager is Alysha Alfieri. Her e-mail is aalfieri@dep.nyc.gov and her phone number is (212) 676-0459. 04/06/17 - Lakhani Sent email to Paul asking for update regarding site and whether they have had their SSDS design commented on by NYCDOH. DEC Lakhani sent the following email to NYSDOH Nathan Walz asking for his review of the proposed SSDS: I hope all is well. I wanted to run the above site past you with the hopes that your commentary could provide me with the proper guidance to close the spill. The site is located at 38-11 31st Street in Long Island City. The site is 9,100 square feet bounded by a 1-story commercial warehouse, a 2-story residential building, two 2-story residential buildings and one 5-story residential buildings. It contains two 2-story warehouses with interconnected basements which is already 6 to 10 feet below street level. The depth to groundwater ranges from 11 to 11.4 feet bgs. The proposed future use of the site will consist of 7-story mixed used building with a full cellar. The building will contain commercial/retail space and residential apartments. The cellar will be utilized for storage, mechanical rooms and parking. The first floor will be used for wholesale retail and a residential lobby. Construction of the cellar will require minor excavation of the existing basement floor to allow for additional footings to be installed. Six (6) soil borings were installed from which thirteen (13) soil samples were collected and analyzed. Soil sampling showed that there were no VOCs above standards. Two (2) groundwater monitoring wells were installed and two (2) groundwater samples were

OER - JOB SITE (Continued) **S118705522**

collected. The only VOC detected above limits in the groundwater samples was PCE with a maximum concentration of 33 ug/L in both samples. Four (4) sub-slab vapor probes the site perimeter were installed and four (4) samples were collected to be analyzed. Chlorinated compounds were detected in all vapor samples with maximum concentrations of 17 ug/m3 for methylene chloride, 3,700 ug/m3 for PCE, 28 ug/m3 for TCE, along with a few BTEX. These concentrations call for mitigation according to the DOB matrix. From these results, Athenica Environmental, the consultant, determined that an active SSDS along with a vapor barrier would be sufficient to prevent vapor intrusion into the building. I have attached the RAWP to this email for you to review. I would appreciate any commentary you can provide regarding the SSDS. 04/07/17 - Lakhani NYSDOH Nathan Walz replied to inform that an active SSDS is indeed necessary due to the highly elevated PCE concentrations. Soil vapor results are as follows: TCE 28 ug/m3(SS1), PCE 2500 ug/m3(SS1), m/p-xylene 10 ug/m3(SS1), methylene chloride 34 ug/m3(SS1), TCE 1.1 ug/m3(SS2), PCE 20 ug/m3(SS2), m/p-xylene 11 ug/m3(SS2), TCE 9.5 ug/m3(SS4), PCE 3700 ug/m3(SS4), m/p-xylene 14 ug/m3(SS4). The 1936 Sanborn Map shows the site as developed with one 2-story commercial structure at 38-11 31st St, noted for Press Finishing and two 2-story dwellings were also listed on a 1939 City Directory as Cosmopolitan Cleaners and Dryers Inc., however this use is not identified in any Sanborn Maps. The 1950 Sanborn Map shows no changes but designated the site commercial structure as Machinery and Assembling. This property is listed on city directories from 1945 to 1970 as Metropolitan Welding Supply Company and Metroweld Distributors. The 1979 Sanborn Map designated the commercial structure designated for manufacturing. The site has remained unchanged to present. From 2005 to 2008 38-11 31st St is listed on city directories as Van Gogh Painting Corp and as All State Banners. This property was listed as R Wholesale Corp in 2013. 38-27 31st St was listed on city directories as occupied by private residents between 1934 and 1970 and 38-19 31st St for private residents between 1934 and 1976. Paul responded informing that the site is still in the early stages of construction as they encountered numerous delays, so they are still far away from completing the RAR. They have had some vapor barrier installed and the PE has been inspecting it per the RAWP. Regarding the SSDS design, they typically work with OER and their PE to come to a final design for an SSDS. Paul informed that he did speak with Ms. Dawn Hettrick of the NYSDOH - Bureau of Environmental Exposure Investigation. 04/10/17 - Lakhani OER Chawla emailed informing that an SSDS has been installed beneath the building basement slab in two (2) separate sections. One portion of the SSDS will consist of a loop system beneath the areas of the basement not being utilized as a parking garage. The second consists of two (2) straight pipes along running parallel to the southern and eastern boundaries of the site. They are in the process of installing vapor barrier. Once construction is completed, pressure testing will be conducted. A VBS inspection was performed by Athenica and AMC Engineering(the PE). During the inspection, four (4) SSDS sampling port locations were determined by the PE. All sub-grade portions of the active SSDS piping are complete; however, the entire system will not be completed for some time. Approx. only 30% of the VBS has been installed to date. 10/24/17 - Lakhani OER Alysha emailed to provide an update for the site. The basement elevation that was constructed is approx. 10’ below street level, which is give or take the same elevation of the previous slab. Localized excavations were proposed

OER - JOB SITE (Continued) **S118705522**

for additional footings and the SSDS trenches; however, those excavations were enlarged in many locations during tank removals. The SSDS piping is completed beneath the slab, however the riser pipes and fans have not been installed yet. Pressure testing has not been performed yet. 11/30/17 - Lakhani According to the 11/07/17 Monthly Status Report, regular construction activities and installation of vapor barrier and concrete slab near the cellar entrance ramp in Grid B will continue. Construction of SSDS riser roof will continue. Sub-slab pressure testing will be conducted once SSDS fan is installed (02/2017). 04/02/18 - Lakhani As per the 01/24/18 Daily Report, construction is on-going at the site. The vapor barrier is to be installed and inspected over the gravel section (all other vapor barrier sections previously inspected and approved by PE). Continue regular construction activities and installation of vapor barrier and concrete slab near the cellar entrance ramp in Grid B is planned to be completed by May 2018. In that time the construction of SSDS riser to the roof will be continued and the sub-slab pressure testing will be conducted once the SSDS fan is installed. 04/25/18 - Lakhani As per the 02/26/18 Monthly Status Report, construction is on-going at the site. Gravel was leveled in the vicinity to the cellar entrance ramp. The vapor barrier is to be installed and inspected over the gravel section (all other vapor barrier section were previously inspected and approved by a PE). Planned activities for the next three (3) months from 02/26/18 include installation of the vapor barrier and concrete slab near the cellar entrance ramp and continued construction of the SSDS riser to the roof. SSDS pressure testing will be conducted once the SSDS fan is installed. 04/27/18 - Lakhani OER Alysha Alfieri spoke with the consultant for the project and she was informed that there has been no change to site since February. The pressure testing for the SSDS has not been done yet. There is still a portion of the slab that requires the installation of the vapor barrier and subsequently poured. The risers have also not been extended above the roof, nor have the fans been installed. 02/04/19 - Lakhani DEC Lakhani spoke to Athenica who informed that the two loops of the SSDS have been installed. The system will be pressure tested in the coming week. Athenica project manager is: Adib Rahman ARahman@athenica.com 718-784-7490 07/24/19 - Lakhani Athenica pressure tested the SSDS and submitted the data. DEC Lakhani forwarded it to NYSDOH for review. 07/25/19 - Lakhani NYSDOH Nathan Walz reviewed the RAR and the SSDS commissioning and pressure differential test results. There are no comments as the system meets standards. Spill is closed. DEC Requires: 1) Pressure testing required to close spill"

Remarks: "found tank during excavation/loss of product to soil"

All Materials:

Site ID:	528934
Operable Unit ID:	1277779
Operable Unit:	01
Material ID:	2282640
Material Code:	0066A
Material Name:	unknown petroleum
Case No.:	Not reported
Material FA:	Petroleum
Quantity:	Not reported
Units:	G
Recovered:	Not reported
Oxygenate:	Not reported

CK439 **33-00 NORTHERN BLVD** **NY Spills** **S109371504**
WSW **33-00 NORTHERN BLVD** **N/A**
1/4-1/2 **QUEENS, NY**
0.393 mi.
2075 ft. **Site 5 of 7 in cluster CK**

Relative: **Lower**

Actual: **22 ft.**

SPILLS:

Name:	33-00 NORTHERN BLVD
Address:	33-00 NORTHERN BLVD
City,State,Zip:	QUEENS, NY
Spill Number/Closed Date:	0806786 / 2008-09-19
Facility ID:	0806786
Facility Type:	ER
DER Facility ID:	353316
Site ID:	404083
DEC Region:	2
Spill Cause:	Unknown
Spill Class:	B3
SWIS:	4101
Spill Date:	2008-09-16
Investigator:	jbvought
Referred To:	Not reported
Reported to Dept:	2008-09-16
CID:	Not reported
Water Affected:	Not reported
Spill Source:	Unknown
Spill Notifier:	Fire Department
Cleanup Ceased:	Not reported
Cleanup Meets Std:	False
Last Inspection:	Not reported
Recommended Penalty:	False
UST Trust:	False
Remediation Phase:	0
Date Entered In Computer:	2008-09-16
Spill Record Last Update:	2008-09-19
Spiller Name:	DISPATCHER 710
Spiller Company:	UNKNOWN
Spiller Address:	33-00 NORTHERN BLVD
Spiller Company:	999
Contact Name:	DISPATCHER 710
DEC Memo:	"Smell problem associated with a long term remediation effort at Amtrack facility behind this building. 09/16/08-Vought-Recevied notification from DEC Duty Desk officer (Sangesland) that he spoke to a Mr. Behan who was stating that odors coming from excavation were impacted building occupants at 33-00 Northern Blvd. Site visit by Vought. Numerous FDNY ambulances and mobil hospitals onsite, DEP Hazmat (Chris Haas cell:917-769-1263) onsite, NYC OEM onsite as well (Kevin Darcy 347-203-2425), MTA, media and Amtrak(Phillip Kaplan 908-310-1889) onsite as well. DEC Shaun Bollers onsite as well as per direction of DEC Nagi. Two excavations behind 33-00 Northern Blvd. First excavation is directly behind 33-00 Northern Blvd and work is being done by MTA as part of Eastside Access expansion project and second excavation further to the south, separated by train tracks is the Sunnyside Yard Superfund cleanup that is being managed by DEC Bollers and Amtrack respectively. As per FDNY, 33-00 Northern Blvd was evacuated three times on 9/16 with two people hospitalized and 85 people approached and evaluated by FDNY. 33-00 Northern Blvd is eight story office building of which the two top floors are occupied by NYCT Handi Access-a-ride offices and NYCT Union. Vought inspected

33-00 NORTHERN BLVD (Continued) **S109371504**

adjacent MTA site and soil had no odors but distinct oil odors emanating from Amtrak excavation further to the south. Vought discussed situation with DEP Hazmat Haas and as per Haas he toured Amtrack excavation previously with FDNY and found oil odors but not solvent odors (as per Haas he smelled solvent odors in 33-00 Northern Blvd) and he felt odors were emanating from sign shop located at 33-26 Northern Blvd. Vought suggested that both sites be considered potential sources and DEC would focus on Amtrak site, DEP would focus on sign shop and both would regroup to discuss findings. As per FDNY building was cleared of odors again and FDNY gave permission to reoccupy but occupants will be going home as workday almost over and three prior evacuations. Vought inspected Amtrack site and found open excavation with crushed 10,000-gallon UST in groundwater with free product, also found three large stockpiles of contaminated soil that were not covered and had odors. Odors were of oil and may also have been of additional chemicals such as solvents. Foam was only placed over UST excavation and not over contaminated stockpiles. Vought notified DEC Austin of progress and as per Austin requested that OEM contact Amtrack and have them return to the site. Vought spoke to consultant for Amtrack (Roux Associates Harry Gregor 631-450-9761) who will have contractor cover piles and foam unfoamed areas. Vought met with DEP Hazmat who was still unsure if sign shop was source and as per Haas since the sign shop was closed and he did not know of source, he was leaving site for the day. DEC Austin arrived onsite and DEC Vought and DEC Austin toured Amtrak site with Amtracks Construction Manager (EQ Northeast Dave Ciroli 508-245-1322). As per Ciroli, Amtrak site is cleanup of ten (10000-gallon) fuel oil USTs associated with a former engine house and oil house used by the railroad. The second of ten USTs was exposed when odor complaints were received. As per Ciroli, Roux associates is performing air monitoring under a DEC approved CAMP. Vought discussed with with DEC Austin and DEC Bollers and as per DEC Austin, Bollers will ensure that appropriate vapor mitigation efforts are in place and DEC spills should take no further action. DEC Austin sent email to DEC Mattei, DEC Garcia-Costas and DEC Nagi notifying them of spill event. DEC Austin sent second email with update as possible source being Amtrak site. Note that no hazardous chemicals are stored or used at 33-00 Northern Blvd. 09/17/08-Vought-Received notification from DEC Austin that odor complaints were again received from 33-00 Northern Blvd and that site visit should be performed. No mandatory evacuation occurred however there was a voluntary walk out. No organic vapors detected as of yet by FDNY in building. DEC Air Program was also contacted with respect to sign shop as possible second source. DEC Jane O'Connel and DEC Bollers onsite to inspect excavation and will go to DEC offices to have high level meeting with Amtrack and DEC Mattei. At time of Vought arrival onsite, building was again approved for occupancy by FDNY after indoor vapor survey. As per FDNY no one was taken to hospitals however 68 people were evaluated onsite by FNDY and released. Onsite were OEM (Justin Brown 646-596-3093) and DEP Hazmat (Chris Desmont 646-265-6108). Vought discussed sign shop with Desmont who indicated that no active source of vapors were found and that DEC Air Unit (Anton Hana 718-885-5747) was going to inpsection. DEP Desmont left site has Hana would do inspection and Desmont found no source of odors . Vought set onsite meeting at 1:30pm for all onsite agencies to convey information. Vought toured Amtrak site with Amtrack Safety (Keith Wertz 917-617-2474), DEC Ahmed, NYCT Union rep and Roux Associates (Jessica Diminich 631-232-2600). Additional tarps

33-00 NORTHERN BLVD (Continued) **S109371504**

were place over stockpiles and additional stationary PID units installed at ground level. Odors still noticeable from stockplies not covered by tarps. Vought called DEC Jane O'Connell who was having meeting at DEC offices and requested additional tarps to covery stockpiles and on-site daily monitoring at 33-00 Northern Blvd. Vought and DEC Ahmed inspected sign shop at 33-24 Northern Blvd (Sign Design Group Gulam Dinai 718-786-1108) and no obvious sources but paint booth currently not being used. DEC inspected area behind paint shop including exhaust fans and found no signs of recent spills or soil excavation. As per Dinai, no unusual operating practices employed in past three days. Vought notifed Dinai of possible inspection of shop by DEC Air Program and by DEP Air Resources. Vought held 1:30 meeting at 33-00 Northern Blvd with NYCOEM Vincent Montouro, OEM Justin Brown, John Behan (Building Manager, 33-00 Partners 718-937-8700, cell:917-846-7872), Amtrak Keith Wertz and DEC Ahmed. Meeting began by reviewing decisions at DEC meeting with DEC Mattei which included DEC shut down all further work onsite, DEC required that all tank excavations and product recovery ponds be foamed, impacted stockpiles be foamed and tarped, excavations will be foamed and backfilled, replacement and maintenance of foam blanket and Amtrack will resubmit RAP that may include requirement of tenting entire site to prevent further odors issues. Behan indicated that previous odor complaints were only detected on 7th and 8th floor which are services by air intakes on the roof. The other floors that did not received odor complaints are serviced by air intakes located on Northern Blvd. Other tenants of building include Housing Resource Association and NYC Cultural Affairs. DEC Ahmed inspected basement of 33-00 Northern Blvd and found no spills or sources of odors. A second meeting was held with OEM, DEC and Transit Workers Union and various questions were answered including types of contamination and health effects via referral to DEC Jane O'Connell whose contact information was given to Union Health and Safety Rep (Robin Gillespe) for further questions and updates. DEC Vought and DEC Ahmed left site as per DEC Austin as DEC Jane O'Connell and DEC Bollers will be supervising entire site and mitigation efforts from this point forward. As per Jane O'Connell, Amtrak will submit a revised excavation and odor control plan by the end of next week. 09/19/08-Vought-Discussed with with DEC O'Connell who approved closure of spill pending addition of email regarding sign shop inspection into notes. Email from DEC Air Unit Richard Fram to DEC Morenzi, DEC Jane O'Connell, DEC Nagi and DEC Mattei with cc to DEC Lieblich: Air inspected this facility yesterday (9/17/08). Its correct address is 33-26 Northern Blvd, Queens, NY. This facility makes signs on vinyl, wood and aluminum and operates a spray booth. The facility requires a permit from DEC for their spray booth. Air will commence actions to get the facility properly permitted. Let me know if you have any further questions . Spill closed by Vought as per DEC Jane O'Connell."

Remarks: "Caller states there is contaminated soil in the rear of above address between the bldg and the train tracks. No further info available."

All Materials:

Site ID:	404083
Operable Unit ID:	1160758
Operable Unit:	01
Material ID:	2151934
Material Code:	0064A
Material Name:	unknown material

33-00 NORTHERN BLVD (Continued) **S109371504**

Case No.:	Not reported
Material FA:	Other
Quantity:	.00
Units:	G
Recovered:	.00
Oxygenate:	Not reported
Site ID:	404083
Operable Unit ID:	1160758
Operable Unit:	01
Material ID:	2151937
Material Code:	0066A
Material Name:	unknown petroleum
Case No.:	Not reported
Material FA:	Petroleum
Quantity:	Not reported
Units:	Not reported
Recovered:	Not reported
Oxygenate:	Not reported
Name:	33-00 NORTHERN BLVD
Address:	33-00 NORTHERN BLVD
City,State,Zip:	QUEENS, NY
Spill Number/Closed Date:	0806786 / 2008-09-19
Facility ID:	0806786
Facility Type:	ER
DER Facility ID:	353316
Site ID:	404083
DEC Region:	2
Spill Cause:	Unknown
Spill Class:	B3
SWIS:	4101
Spill Date:	2008-09-16
Investigator:	jbvought
Referred To:	Not reported
Reported to Dept:	2008-09-16
CID:	Not reported
Water Affected:	Not reported
Spill Source:	Unknown
Spill Notifier:	Fire Department
Cleanup Ceased:	Not reported
Cleanup Meets Std:	False
Last Inspection:	Not reported
Recommended Penalty:	False
UST Trust:	False
Remediation Phase:	0
Date Entered In Computer:	2008-09-16
Spill Record Last Update:	2008-09-19
Spiller Name:	DISPATCHER 710
Spiller Company:	UNKNOWN
Spiller Address:	33-00 NORTHERN BLVD
Spiller Company:	999
Contact Name:	MR BEHON
DEC Memo:	"Smell problem associated with a long term remediation effort at Amtrack facility behind this building. 09/16/08-Vought-Recevied notification from DEC Duty Desk officer (Sangesland) that he spoke to

33-00 NORTHERN BLVD (Continued) **S109371504**

a Mr. Behan who was stating that odors coming from excavation were impacted building occupants at 33-00 Northern Blvd. Site visit by Vought. Numerous FDNY ambulances and mobil hospitals onsite, DEP Hazmat (Chris Haas cell:917-769-1263) onsite, NYC OEM onsite as well (Kevin Darcy 347-203-2425), MTA, media and Amtrak(Phillip Kaplan 908-310-1889) onsite as well. DEC Shaun Bollers onsite as well as per direction of DEC Nagi. Two excavations behind 33-00 Northern Blvd. First excavation is directly behind 33-00 Northern Blvd and work is being done by MTA as part of Eastside Access expansion project and second excavation further to the south, separated by train tracks is the Sunnyside Yard Superfund cleanup that is being managed by DEC Bollers and Amtrack respectively. As per FDNY, 33-00 Northern Blvd was evacuated three times on 9/16 with two people hospitalized and 85 people approached and evaluated by FDNY. 33-00 Northern Blvd is eight story office building of which the two top floors are occupied by NYCT Handi Access-a-ride offices and NYCT Union. Vought inspected adjacent MTA site and soil had no odors but distinct oil odors emanating from Amtrak excavation further to the south. Vought discussed situation with DEP Hazmat Haas and as per Haas he toured Amtrack excavation previously with FDNY and found oil odors but not solvent odors (as per Haas he smelled solvent odors in 33-00 Northern Blvd) and he felt odors were emanating from sign shop located at 33-26 Northern Blvd. Vought suggested that both sites be considered potential sources and DEC would focus on Amtrak site, DEP would focus on sign shop and both would regroup to discuss findings. As per FDNY building was cleared of odors again and FDNY gave permission to reoccupy but occupants will be going home as workday almost over and three prior evacuations. Vought inspected Amtrack site and found open excavation with crushed 10,000-gallon UST in groundwater with free product, also found three large stockpiles of contaminated soil that were not covered and had odors. Odors were of oil and may also have been of additional chemicals such as solvents. Foam was only placed over UST excavation and not over contaminated stockpiles. Vought notified DEC Austin of progress and as per Austin requested that OEM contact Amtrack and have them return to the site. Vought spoke to consultant for Amtrack (Roux Associates Harry Gregor 631-450-9761) who will have contractor cover piles and foam unfoamed areas. Vought met with DEP Hazmat who was still unsure if sign shop was source and as per Haas since the sign shop was closed and he did not know of source, he was leaving site for the day. DEC Austin arrived onsite and DEC Vought and DEC Austin toured Amtrak site with Amtracks Construction Manager (EQ Northeast Dave Ciroli 508-245-1322). As per Ciroli, Amtrak site is cleanup of ten (10000-gallon) fuel oil USTs associated with a former engine house and oil house used by the railroad. The second of ten USTs was exposed when odor complaints were received. As per Ciroli, Roux associates is performing air monitoring under a DEC approved CAMP. Vought discussed with with DEC Austin and DEC Bollers and as per DEC Austin, Bollers will ensure that appropriate vapor mitigation efforts are in place and DEC spills should take no further action. DEC Austin sent email to DEC Mattei, DEC Garcia-Costas and DEC Nagi notifying them of spill event. DEC Austin sent second email with update as possible source being Amtrak site. Note that no hazardous chemicals are stored or used at 33-00 Northern Blvd. 09/17/08-Vought-Received notification from DEC Austin that odor complaints were again received from 33-00 Northern Blvd and that site visit should be performed. No mandatory evacuation occurred however there was a voluntary walk out. No organic vapors detected as

33-00 NORTHERN BLVD (Continued) **S109371504**

of yet by FDNY in building. DEC Air Program was also contacted with respect to sign shop as possible second source. DEC Jane O'Connel and DEC Bollers onsite to inspect excavation and will go to DEC offices to have high level meeting with Amtrack and DEC Mattei. At time of Vought arrival onsite, building was again approved for occupancy by FDNY after indoor vapor survey. As per FDNY no one was taken to hospitals however 68 people were evaluated onsite by FNDY and released. Onsite were OEM (Justin Brown 646-596-3093) and DEP Hazmat (Chris Desmont 646-265-6108). Vought discussed sign shop with Desmont who indicated that no active source of vapors were found and that DEC Air Unit (Anton Hana 718-885-5747) was going to inpsection. DEP Desmont left site has Hana would do inspection and Desmont found no source of odors . Vought set onsite meeting at 1:30pm for all onsite agencies to convey information. Vought toured Amtrak site with Amtrack Safety (Keith Wertz 917-617-2474), DEC Ahmed, NYCT Union rep and Roux Associates (Jessica Diminich 631-232-2600). Additional tarps were place over stockpiles and additional stationary PID units installed at ground level. Odors still noticeable from stockplies not covered by tarps. Vought called DEC Jane O'Connell who was having meeting at DEC offices and requested additional tarps to covery stockpiles and on-site daily monitoring at 33-00 Northern Blvd. Vought and DEC Ahmed inspected sign shop at 33-24 Northern Blvd (Sign Design Group Gulam Dinai 718-786-1108) and no obvious sources but paint booth currently not being used. DEC inspected area behind paint shop including exhaust fans and found no signs of recent spills or soil excavation. As per Dinai, no unusual operating practices employed in past three days. Vought notifed Dinai of possible inspection of shop by DEC Air Program and by DEP Air Resources. Vought held 1:30 meeting at 33-00 Northern Blvd with NYCOEM Vincent Montouro, OEM Justin Brown, John Behan (Building Manager, 33-00 Partners 718-937-8700, cell:917-846-7872), Amtrak Keith Wertz and DEC Ahmed. Meeting began by reviewing decisions at DEC meeting with DEC Mattei which included DEC shut down all further work onsite, DEC required that all tank excavations and product recovery ponds be foamed, impacted stockpiles be foamed and tarped, excavations will be foamed and backfilled, replacement and maintenance of foam blanket and Amtrack will resubmit RAP that may include requirement of tenting entire site to prevent further odors issues. Behan indicated that previous odor complaints were only detected on 7th and 8th floor which are services by air intakes on the roof. The other floors that did not received odor complaints are serviced by air intakes located on Northern Blvd. Other tenants of building include Housing Resource Association and NYC Cultural Affairs. DEC Ahmed inspected basement of 33-00 Northern Blvd and found no spills or sources of odors. A second meeting was held with OEM, DEC and Transit Workers Union and various questions were answered including types of contamination and health effects via referral to DEC Jane O'Connell whose contact information was given to Union Health and Safety Rep (Robin Gillespe) for further questions and updates. DEC Vought and DEC Ahmed left site as per DEC Austin as DEC Jane O'Connell and DEC Bollers will be supervising entire site and mitigation efforts from this point forward. As per Jane O'Connell, Amtrak will submit a revised excavation and odor control plan by the end of next week. 09/19/08-Vought-Discussed with with DEC O'Connell who approved closure of spill pending addition of email regarding sign shop inspection into notes. Email from DEC Air Unit Richard Fram to DEC Morenzi, DEC Jane O'Connell, DEC Nagi and DEC Mattei with cc to DEC Lieblich: Air inspected this facility

33-00 NORTHERN BLVD (Continued) **S109371504**

yesterday (9/17/08). Its correct address is 33-26 Northern Blvd, Queens, NY. This facility makes signs on vinyl, wood and aluminum and operates a spray booth. The facility requires a permit from DEC for their spray booth. Air will commence actions to get the facility properly permitted. Let me know if you have any further questions . Spill closed by Vought as per DEC Jane O'Connell."

Remarks: "Caller states there is contaminated soil in the rear of above address between the bldg and the train tracks. No further info available."

All Materials:

Site ID:	404083
Operable Unit ID:	1160758
Operable Unit:	01
Material ID:	2151934
Material Code:	0064A
Material Name:	unknown material
Case No.:	Not reported
Material FA:	Other
Quantity:	.00
Units:	G
Recovered:	.00
Oxygenate:	Not reported

Site ID:	404083
Operable Unit ID:	1160758
Operable Unit:	01
Material ID:	2151937
Material Code:	0066A
Material Name:	unknown petroleum
Case No.:	Not reported
Material FA:	Petroleum
Quantity:	Not reported
Units:	Not reported
Recovered:	Not reported
Oxygenate:	Not reported

Name:	33-00 NORTHERN BLVD
Address:	33-00 NORTHERN BLVD
City,State,Zip:	QUEENS, NY
Spill Number/Closed Date:	0806786 / 2008-09-19
Facility ID:	0806786
Facility Type:	ER
DER Facility ID:	353316
Site ID:	404083
DEC Region:	2
Spill Cause:	Unknown
Spill Class:	B3
SWIS:	4101
Spill Date:	2008-09-16
Investigator:	jbvought
Referred To:	Not reported
Reported to Dept:	2008-09-16
CID:	Not reported
Water Affected:	Not reported
Spill Source:	Unknown
Spill Notifier:	Fire Department

33-00 NORTHERN BLVD (Continued) **S109371504**

Cleanup Ceased:	Not reported
Cleanup Meets Std:	False
Last Inspection:	Not reported
Recommended Penalty:	False
UST Trust:	False
Remediation Phase:	0
Date Entered In Computer:	2008-09-16
Spill Record Last Update:	2008-09-19
Spiller Name:	MR BEHON
Spiller Company:	MR BEHON
Spiller Address:	33-00 NORTHERN BLVD
Spiller Company:	999
Contact Name:	DISPATCHER 710
DEC Memo:	"Smell problem associated with a long term remediation effort at Amtrack facility behind this building. 09/16/08-Vought-Recevied notification from DEC Duty Desk officer (Sangesland) that he spoke to a Mr. Behan who was stating that odors coming from excavation were impacted building occupants at 33-00 Northern Blvd. Site visit by Vought. Numerous FDNY ambulances and mobil hospitals onsite, DEP Hazmat (Chris Haas cell:917-769-1263) onsite, NYC OEM onsite as well (Kevin Darcy 347-203-2425), MTA, media and Amtrak(Phillip Kaplan 908-310-1889) onsite as well. DEC Shaun Bollers onsite as well as per direction of DEC Nagi. Two excavations behind 33-00 Northern Blvd. First excavation is directly behind 33-00 Northern Blvd and work is being done by MTA as part of Eastside Access expansion project and second excavation further to the south, separated by train tracks is the Sunnyside Yard Superfund cleanup that is being managed by DEC Bollers and Amtrack respectively. As per FDNY, 33-00 Northern Blvd was evacuated three times on 9/16 with two people hospitalized and 85 people approached and evaluated by FDNY. 33-00 Northern Blvd is eight story office building of which the two top floors are occupied by NYCT Handi Access-a-ride offices and NYCT Union. Vought inspected adjacent MTA site and soil had no odors but distinct oil odors emanating from Amtrak excavation further to the south. Vought discussed situation with DEP Hazmat Haas and as per Haas he toured Amtrack excavation previously with FDNY and found oil odors but not solvent odors (as per Haas he smelled solvent odors in 33-00 Northern Blvd) and he felt odors were emanating from sign shop located at 33-26 Northern Blvd. Vought suggested that both sites be considered potential sources and DEC would focus on Amtrak site, DEP would focus on sign shop and both would regroup to discuss findings. As per FDNY building was cleared of odors again and FDNY gave permission to reoccupy but occupants will be going home as workday almost over and three prior evacuations. Vought inspected Amtrack site and found open excavation with crushed 10,000-gallon UST in groundwater with free product, also found three large stockpiles of contaminated soil that were not covered and had odors. Odors were of oil and may also have been of additional chemicals such as solvents. Foam was only placed over UST excavation and not over contaminated stockpiles. Vought notified DEC Austin of progress and as per Austin requested that OEM contact Amtrack and have them return to the site. Vought spoke to consultant for Amtrack (Roux Associates Harry Gregor 631-450-9761) who will have contractor cover piles and foam unfoamed areas. Vought met with DEP Hazmat who was still unsure if sign shop was source and as per Haas since the sign shop was closed and he did not know of source, he was leaving site for the day. DEC Austin arrived onsite and DEC Vought and DEC Austin toured Amtrak site with Amtracks

33-00 NORTHERN BLVD (Continued) **S109371504**

Construction Manager (EQ Northeast Dave Ciroli 508-245-1322). As per Ciroli, Amtrak site is cleanup of ten (10000-gallon) fuel oil USTs associated with a former engine house and oil house used by the railroad. The second of ten USTs was exposed when odor complaints were received. As per Ciroli, Roux associates is performing air monitoring under a DEC approved CAMP. Vought discussed with with DEC Austin and DEC Bollers and as per DEC Austin, Bollers will ensure that appropriate vapor mitigation efforts are in place and DEC spills should take no further action. DEC Austin sent email to DEC Mattei, DEC Garcia-Costas and DEC Nagi notifying them of spill event. DEC Austin sent second email with update as possible source being Amtrak site. Note that no hazardous chemicals are stored or used at 33-00 Northern Blvd. 09/17/08-Vought-Received notification from DEC Austin that odor complaints were again received from 33-00 Northern Blvd and that site visit should be performed. No mandatory evacuation occurred however there was a voluntary walk out. No organic vapors detected as of yet by FDNY in building. DEC Air Program was also contacted with respect to sign shop as possible second source. DEC Jane O'Connel and DEC Bollers onsite to inspect excavation and will go to DEC offices to have high level meeting with Amtrack and DEC Mattei. At time of Vought arrival onsite, building was again approved for occupancy by FDNY after indoor vapor survey. As per FDNY no one was taken to hospitals however 68 people were evaluated onsite by FNDY and released. Onsite were OEM (Justin Brown 646-596-3093) and DEP Hazmat (Chris Desmont 646-265-6108). Vought discussed sign shop with Desmont who indicated that no active source of vapors were found and that DEC Air Unit (Anton Hana 718-885-5747) was going to inpsection. DEP Desmont left site has Hana would do inspection and Desmont found no source of odors . Vought set onsite meeting at 1:30pm for all onsite agencies to convey information. Vought toured Amtrak site with Amtrack Safety (Keith Wertz 917-617-2474), DEC Ahmed, NYCT Union rep and Roux Associates (Jessica Diminich 631-232-2600). Additional tarps were place over stockpiles and additional stationary PID units installed at ground level. Odors still noticeable from stockplies not covered by tarps. Vought called DEC Jane O'Connell who was having meeting at DEC offices and requested additional tarps to covery stockpiles and on-site daily monitoring at 33-00 Northern Blvd. Vought and DEC Ahmed inspected sign shop at 33-24 Northern Blvd (Sign Design Group Gulam Dinai 718-786-1108) and no obvious sources but paint booth currently not being used. DEC inspected area behind paint shop including exhaust fans and found no signs of recent spills or soil excavation. As per Dinai, no unusual operating practices employed in past three days. Vought notifed Dinai of possible inspection of shop by DEC Air Program and by DEP Air Resources. Vought held 1:30 meeting at 33-00 Northern Blvd with NYCOEM Vincent Montouro, OEM Justin Brown, John Behan (Building Manager, 33-00 Partners 718-937-8700, cell:917-846-7872), Amtrak Keith Wertz and DEC Ahmed. Meeting began by reviewing decisions at DEC meeting with DEC Mattei which included DEC shut down all further work onsite, DEC required that all tank excavations and product recovery ponds be foamed, impacted stockpiles be foamed and tarped, excavations will be foamed and backfilled, replacement and maintenance of foam blanket and Amtrack will resubmit RAP that may include requirement of tenting entire site to prevent further odors issues. Behan indicated that previous odor complaints were only detected on 7th and 8th floor which are services by air intakes on the roof. The other floors that did not received odor complaints are serviced by air intakes located

33-00 NORTHERN BLVD (Continued) **S109371504**

on Northern Blvd. Other tenants of building include Housing Resource Association and NYC Cultural Affairs. DEC Ahmed inspected basement of 33-00 Northern Blvd and found no spills or sources of odors. A second meeting was held with OEM, DEC and Transit Workers Union and various questions were answered including types of contamination and health effects via referral to DEC Jane O'Connell whose contact information was given to Union Health and Safety Rep (Robin Gillespe) for further questions and updates. DEC Vought and DEC Ahmed left site as per DEC Austin as DEC Jane O'Connell and DEC Bollers will be supervising entire site and mitigation efforts from this point forward. As per Jane O'Connell, Amtrak will submit a revised excavation and odor control plan by the end of next week. 09/19/08-Vought-Discussed with with DEC O'Connell who approved closure of spill pending addition of email regarding sign shop inspection into notes. Email from DEC Air Unit Richard Fram to DEC Morenzi, DEC Jane O'Connell, DEC Nagi and DEC Mattei with cc to DEC Lieblich: Air inspected this facility yesterday (9/17/08). Its correct address is 33-26 Northern Blvd, Queens, NY. This facility makes signs on vinyl, wood and aluminum and operates a spray booth. The facility requires a permit from DEC for their spray booth. Air will commence actions to get the facility properly permitted. Let me know if you have any further questions . Spill closed by Vought as per DEC Jane O'Connell."

Remarks: "Caller states there is contaminated soil in the rear of above address between the bldg and the train tracks. No further info available."

All Materials:

Site ID:	404083
Operable Unit ID:	1160758
Operable Unit:	01
Material ID:	2151934
Material Code:	0064A
Material Name:	unknown material
Case No.:	Not reported
Material FA:	Other
Quantity:	.00
Units:	G
Recovered:	.00
Oxygenate:	Not reported

Site ID:	404083
Operable Unit ID:	1160758
Operable Unit:	01
Material ID:	2151937
Material Code:	0066A
Material Name:	unknown petroleum
Case No.:	Not reported
Material FA:	Petroleum
Quantity:	Not reported
Units:	Not reported
Recovered:	Not reported
Oxygenate:	Not reported

Name:	33-00 NORTHERN BLVD
Address:	33-00 NORTHERN BLVD
City,State,Zip:	QUEENS, NY
Spill Number/Closed Date:	0806786 / 2008-09-19

33-00 NORTHERN BLVD (Continued) **S109371504**

Facility ID:	0806786
Facility Type:	ER
DER Facility ID:	353316
Site ID:	404083
DEC Region:	2
Spill Cause:	Unknown
Spill Class:	B3
SWIS:	4101
Spill Date:	2008-09-16
Investigator:	jbvought
Referred To:	Not reported
Reported to Dept:	2008-09-16
CID:	Not reported
Water Affected:	Not reported
Spill Source:	Unknown
Spill Notifier:	Fire Department
Cleanup Ceased:	Not reported
Cleanup Meets Std:	False
Last Inspection:	Not reported
Recommended Penalty:	False
UST Trust:	False
Remediation Phase:	0
Date Entered In Computer:	2008-09-16
Spill Record Last Update:	2008-09-19
Spiller Name:	MR BEHON
Spiller Company:	MR BEHON
Spiller Address:	33-00 NORTHERN BLVD
Spiller Company:	999
Contact Name:	MR BEHON
DEC Memo:	"Smell problem associated with a long term remediation effort at Amtrack facility behind this building. 09/16/08-Vought-Recevied notification from DEC Duty Desk officer (Sangesland) that he spoke to a Mr. Behan who was stating that odors coming from excavation were impacted building occupants at 33-00 Northern Blvd. Site visit by Vought. Numerous FDNY ambulances and mobil hospitals onsite, DEP Hazmat (Chris Haas cell:917-769-1263) onsite, NYC OEM onsite as well (Kevin Darcy 347-203-2425), MTA, media and Amtrak(Phillip Kaplan 908-310-1889) onsite as well. DEC Shaun Bollers onsite as well as per direction of DEC Nagi. Two excavations behind 33-00 Northern Blvd. First excavation is directly behind 33-00 Northern Blvd and work is being done by MTA as part of Eastside Access expansion project and second excavation further to the south, separated by train tracks is the Sunnyside Yard Superfund cleanup that is being managed by DEC Bollers and Amtrack respectively. As per FDNY, 33-00 Northern Blvd was evacuated three times on 9/16 with two people hospitalized and 85 people approached and evaluated by FDNY. 33-00 Northern Blvd is eight story office building of which the two top floors are occupied by NYCT Handi Access-a-ride offices and NYCT Union. Vought inspected adjacent MTA site and soil had no odors but distinct oil odors emanating from Amtrak excavation further to the south. Vought discussed situation with DEP Hazmat Haas and as per Haas he toured Amtrack excavation previously with FDNY and found oil odors but not solvent odors (as per Haas he smelled solvent odors in 33-00 Northern Blvd) and he felt odors were emanating from sign shop located at 33-26 Northern Blvd. Vought suggested that both sites be considered potential sources and DEC would focus on Amtrak site, DEP would focus on sign shop and both would regroup to discuss findings. As per FDNY

33-00 NORTHERN BLVD (Continued) **S109371504**

building was cleared of odors again and FDNY gave permission to reoccupy but occupants will be going home as workday almost over and three prior evacuations. Vought inspected Amtrack site and found open excavation with crushed 10,000-gallon UST in groundwater with free product, also found three large stockpiles of contaminated soil that were not covered and had odors. Odors were of oil and may also have been of additional chemicals such as solvents. Foam was only placed over UST excavation and not over contaminated stockpiles. Vought notified DEC Austin of progress and as per Austin requested that OEM contact Amtrack and have them return to the site. Vought spoke to consultant for Amtrack (Roux Associates Harry Gregor 631-450-9761) who will have contractor cover piles and foam unfoamed areas. Vought met with DEP Hazmat who was still unsure if sign shop was source and as per Haas since the sign shop was closed and he did not know of source, he was leaving site for the day. DEC Austin arrived onsite and DEC Vought and DEC Austin toured Amtrak site with Amtracks Construction Manager (EQ Northeast Dave Ciroli 508-245-1322). As per Ciroli, Amtrak site is cleanup of ten (10000-gallon) fuel oil USTs associated with a former engine house and oil house used by the railroad. The second of ten USTs was exposed when odor complaints were received. As per Ciroli, Roux associates is performing air monitoring under a DEC approved CAMP. Vought discussed with with DEC Austin and DEC Bollers and as per DEC Austin, Bollers will ensure that appropriate vapor mitigation efforts are in place and DEC spills should take no further action. DEC Austin sent email to DEC Mattei, DEC Garcia-Costas and DEC Nagi notifying them of spill event. DEC Austin sent second email with update as possible source being Amtrak site. Note that no hazardous chemicals are stored or used at 33-00 Northern Blvd. 09/17/08-Vought-Received notification from DEC Austin that odor complaints were again received from 33-00 Northern Blvd and that site visit should be performed. No mandatory evacuation occurred however there was a voluntary walk out. No organic vapors detected as of yet by FDNY in building. DEC Air Program was also contacted with respect to sign shop as possible second source. DEC Jane O'Connel and DEC Bollers onsite to inspect excavation and will go to DEC offices to have high level meeting with Amtrack and DEC Mattei. At time of Vought arrival onsite, building was again approved for occupancy by FDNY after indoor vapor survey. As per FDNY no one was taken to hospitals however 68 people were evaluated onsite by FNDY and released. Onsite were OEM (Justin Brown 646-596-3093) and DEP Hazmat (Chris Desmont 646-265-6108). Vought discussed sign shop with Desmont who indicated that no active source of vapors were found and that DEC Air Unit (Anton Hana 718-885-5747) was going to inpsection. DEP Desmont left site has Hana would do inspection and Desmont found no source of odors . Vought set onsite meeting at 1:30pm for all onsite agencies to convey information. Vought toured Amtrak site with Amtrack Safety (Keith Wertz 917-617-2474), DEC Ahmed, NYCT Union rep and Roux Associates (Jessica Diminich 631-232-2600). Additional tarps were place over stockpiles and additional stationary PID units installed at ground level. Odors still noticeable from stockplies not covered by tarps. Vought called DEC Jane O'Connell who was having meeting at DEC offices and requested additional tarps to covery stockpiles and on-site daily monitoring at 33-00 Northern Blvd. Vought and DEC Ahmed inspected sign shop at 33-24 Northern Blvd (Sign Design Group Gulam Dinai 718-786-1108) and no obvious sources but paint booth currently not being used. DEC inspected area behind paint shop including exhaust fans and found no signs of recent spills or

33-00 NORTHERN BLVD (Continued) **S109371504**

soil excavation. As per Dinai, no unusual operating practices employed in past three days. Vought notifed Dinai of possible inspection of shop by DEC Air Program and by DEP Air Resources. Vought held 1:30 meeting at 33-00 Northern Blvd with NYCOEM Vincent Montouro, OEM Justin Brown, John Behan (Building Manager, 33-00 Partners 718-937-8700, cell:917-846-7872), Amtrak Keith Wertz and DEC Ahmed. Meeting began by reviewing decisions at DEC meeting with DEC Mattei which included DEC shut down all further work onsite, DEC required that all tank excavations and product recovery ponds be foamed, impacted stockpiles be foamed and tarped, excavations will be foamed and backfilled, replacement and maintenance of foam blanket and Amtrack will resubmit RAP that may include requirement of tenting entire site to prevent further odors issues. Behan indicated that previous odor complaints were only detected on 7th and 8th floor which are services by air intakes on the roof. The other floors that did not received odor complaints are serviced by air intakes located on Northern Blvd. Other tenants of building include Housing Resource Association and NYC Cultural Affairs. DEC Ahmed inspected basement of 33-00 Northern Blvd and found no spills or sources of odors. A second meeting was held with OEM, DEC and Transit Workers Union and various questions were answered including types of contamination and health effects via referral to DEC Jane O'Connell whose contact information was given to Union Health and Safety Rep (Robin Gillespe) for further questions and updates. DEC Vought and DEC Ahmed left site as per DEC Austin as DEC Jane O'Connell and DEC Bollers will be supervising entire site and mitigation efforts from this point forward. As per Jane O'Connell, Amtrak will submit a revised excavation and odor control plan by the end of next week. 09/19/08-Vought-Discussed with with DEC O'Connell who approved closure of spill pending addition of email regarding sign shop inspection into notes. Email from DEC Air Unit Richard Fram to DEC Morenzi, DEC Jane O'Connell, DEC Nagi and DEC Mattei with cc to DEC Lieblich: Air inspected this facility yesterday (9/17/08). Its correct address is 33-26 Northern Blvd, Queens, NY. This facility makes signs on vinyl, wood and aluminum and operates a spray booth. The facility requires a permit from DEC for their spray booth. Air will commence actions to get the facility properly permitted. Let me know if you have any further questions . Spill closed by Vought as per DEC Jane O'Connell."

Remarks: "Caller states there is contaminated soil in the rear of above address between the bldg and the train tracks. No further info available."

All Materials:

Site ID:	404083
Operable Unit ID:	1160758
Operable Unit:	01
Material ID:	2151934
Material Code:	0064A
Material Name:	unknown material
Case No.:	Not reported
Material FA:	Other
Quantity:	.00
Units:	G
Recovered:	.00
Oxygenate:	Not reported

Site ID:	404083
Operable Unit ID:	1160758

33-00 NORTHERN BLVD (Continued) **S109371504**

Operable Unit:	01
Material ID:	2151937
Material Code:	0066A
Material Name:	unknown petroleum
Case No.:	Not reported
Material FA:	Petroleum
Quantity:	Not reported
Units:	Not reported
Recovered:	Not reported
Oxygenate:	Not reported

CP440 **50-02 NORTHERN BLVD** **NY LTANKS** **S103574120**
East **50-02 NORTHERN BLVD** **NY Spills** **N/A**
1/4-1/2 **LONG ISLAND CITY, NY**
0.395 mi.
2087 ft. **Site 1 of 3 in cluster CP**

Relative:
Higher

Actual:
46 ft.

LTANKS:

Name:	50-02 NORTHERN BLVD.
Address:	50-02 NORTHERN BLVD
City,State,Zip:	LONG ISLAND CITY, NY
Spill Number/Closed Date:	8709794 / 1992-09-30
Facility ID:	8709794
Site ID:	222313
Spill Date:	1988-02-19
Spill Cause:	Tank Test Failure
Spill Source:	Commercial/Industrial
Spill Class:	B3
Cleanup Ceased:	1992-09-30
SWIS:	4101
Investigator:	BATTISTA
Referred To:	Not reported
Reported to Dept:	1988-02-19
CID:	Not reported
Water Affected:	Not reported
Spill Notifier:	Responsible Party
Last Inspection:	Not reported
Recommended Penalty:	False
Meets Standard:	False
UST Involvement:	False
Remediation Phase:	0
Date Entered In Computer:	1988-02-24
Spill Record Last Update:	1994-05-12
Spiller Name:	Not reported
Spiller Company:	RONZONI FOOD CORP.
Spiller Address:	50-02 NORTHERN BLVD.
Spiller County:	001
Spiller Contact:	Not reported
Spiller Phone:	Not reported
Spiller Extention:	Not reported
DEC Region:	2
DER Facility ID:	174960
DEC Memo:	""
Remarks:	"20,000 GALLON TANK FAILED TANK TEST BY PRO-TEST INC. PH.#(516)-321-4670. LEAKAGE RATE WAS DETERMINED TO BE GREATER THAN 1.0 G.P.H. RONZONI WILL PUMP OUT TANK, REPAIR THE TANK AND RETEST LATER"

50-02 NORTHERN BLVD (Continued) **S103574120**

All TTF:

Facility ID:	8709794
Spill Number:	8709794
Spill Tank Test:	1533271
Site ID:	222313
Tank Number:	Not reported
Tank Size:	0
Material:	0001
EPA UST:	Not reported
UST:	Not reported
Cause:	Not reported
Source:	Not reported
Test Method:	00
Test Method 2:	Unknown
Leak Rate:	.00
Gross Fail:	Not reported
Modified By:	Spills
Last Modified Date:	Not reported

All Materials:

Site ID:	222313
Operable Unit ID:	914769
Operable Unit:	01
Material ID:	461589
Material Code:	0001A
Material Name:	#2 fuel oil
Case No.:	Not reported
Material FA:	Petroleum
Quantity:	-1.00
Units:	G
Recovered:	.00
Oxygenate:	Not reported

SPILLS:

Name:	CONSTRUCTION SITE
Address:	50-02 NORTHERN BLVD
City,State,Zip:	LONG ISLAND CITY, NY
Spill Number/Closed Date:	9801214 / 1998-07-22
Facility ID:	9801214
Facility Type:	ER
DER Facility ID:	174960
Site ID:	211064
DEC Region:	2
Spill Cause:	Unknown
Spill Class:	B3
SWIS:	4101
Spill Date:	1998-04-27
Investigator:	TOMASELLO
Referred To:	Not reported
Reported to Dept:	1998-04-28
CID:	370
Water Affected:	Not reported
Spill Source:	Unknown
Spill Notifier:	Responsible Party
Cleanup Ceased:	Not reported

50-02 NORTHERN BLVD (Continued) **S103574120**

Cleanup Meets Std:	False
Last Inspection:	Not reported
Recommended Penalty:	False
UST Trust:	False
Remediation Phase:	0
Date Entered In Computer:	1998-04-28
Spill Record Last Update:	1998-07-22
Spiller Name:	ABOVE CALLER
Spiller Company:	CONSTRUCTION SITE
Spiller Address:	50-02 NORTHERN BLVD
Spiller Company:	001
Contact Name:	ABOVE CALLER
DEC Memo:	""
Remarks:	"found contaminated soil at construction site - soil excavated and stockpiled"

All Materials:

Site ID:	211064
Operable Unit ID:	1061903
Operable Unit:	01
Material ID:	323152
Material Code:	0066A
Material Name:	unknown petroleum
Case No.:	Not reported
Material FA:	Petroleum
Quantity:	.00
Units:	G
Recovered:	.00
Oxygenate:	Not reported

Name:	VAULT 3367
Address:	50-02 NORTHERN BLVD
City,State,Zip:	LONG ISLAND CITY, NY
Spill Number/Closed Date:	9810053 / 2002-11-07
Facility ID:	9810053
Facility Type:	ER
DER Facility ID:	174960
Site ID:	211065
DEC Region:	2
Spill Cause:	Unknown
Spill Class:	C3
SWIS:	4101
Spill Date:	1998-11-10
Investigator:	CAENGELH
Referred To:	Not reported
Reported to Dept:	1998-11-10
CID:	384
Water Affected:	Not reported
Spill Source:	Unknown
Spill Notifier:	Other
Cleanup Ceased:	Not reported
Cleanup Meets Std:	False
Last Inspection:	Not reported
Recommended Penalty:	False
UST Trust:	False
Remediation Phase:	0
Date Entered In Computer:	1998-11-10

50-02 NORTHERN BLVD (Continued) **S103574120**

Spill Record Last Update:	2002-11-07
Spiller Name:	Not reported
Spiller Company:	UNKNOWN
Spiller Address:	Not reported
Spiller Company:	999
Contact Name:	Not reported
DEC Memo:	"Prior to Sept, 2004 data translation this spill Lead_DEC Field was ENGELHARDT E2MIS NOTES 121174 11/10/98-8:26 J. WILLETT-50784-O.S. EQUIPMENT GROUP-ON LOCATION REPLACING TRANS. REPORTS FD APPROX 1/2 PT OF UNKNOWN OIL ON APPROX 75 GAL OF WATER. UNABLE TO DIAPER-TAKING SAMPLE-PLACED STOP TAG#02819-NO SEWERS OR WATERWAYS EFFECTED AND IS CONTAINED-SAMPLE TAKEN WILL HAVE A 4-6 HOUR PRIORITY- UPDATE - 11/10/98 - LAB SAMPLE RESULTS RECEIVED - LSN # 98-12363 PCB <1.0 PPM. UPDATE 12:00 11/11/98 J.HIPP FLUSH DEPT. REPORTED EQUIPMENT REMOVED THE UNIT AND THE OIL CLEAN UP WAS COMPLETED WITH SLIX IN VS3367 AND E.S.TAG REMOVED"
Remarks:	"CON ED #121174 SAMPLE TAKEN CLEAN UP PENDING LAB RESULTS."

All Materials:

Site ID:	211065
Operable Unit ID:	1071023
Operable Unit:	01
Material ID:	313937
Material Code:	0066A
Material Name:	unknown petroleum
Case No.:	Not reported
Material FA:	Petroleum
Quantity:	1.00
Units:	G
Recovered:	.00
Oxygenate:	Not reported

Name:	50-02 NORTHERN BLVD
Address:	50-02 NORTHERN BLVD
City,State,Zip:	LONG ISLAND CITY, NY
Spill Number/Closed Date:	9404461 / 1995-08-09
Facility ID:	9404461
Facility Type:	ER
DER Facility ID:	174960
Site ID:	211063
DEC Region:	2
Spill Cause:	Other
Spill Class:	C3
SWIS:	4101
Spill Date:	1994-06-29
Investigator:	O'DOWD
Referred To:	Not reported
Reported to Dept:	1994-06-30
CID:	Not reported
Water Affected:	Not reported
Spill Source:	Commercial/Industrial
Spill Notifier:	Other
Cleanup Ceased:	1995-08-09
Cleanup Meets Std:	True
Last Inspection:	Not reported
Recommended Penalty:	False
UST Trust:	False

50-02 NORTHERN BLVD (Continued) **S103574120**

Remediation Phase:	0
Date Entered In Computer:	1994-10-04
Spill Record Last Update:	1995-08-09
Spiller Name:	Not reported
Spiller Company:	HERSHEY PASTA GROUP
Spiller Address:	50-02 NORTHERN BLVD
Spiller Company:	001
Contact Name:	Not reported
DEC Memo:	"Prior to Sept, 2004 data translation this spill Lead_DEC Field was ODOWD 08/09/95: CLOSED DIESEL AND FUEL OIL TANKS IN PLACE TOOK SOIL BORINGS. 10/10/95: This is additional information about material spilled from the translation of the old spill file: TANK REMOVAL."
Remarks:	"BACK FILL TO BE STOCK PILED ON PLASTIC. CALL BACK NEEDED/ DEC SIGONA FOLLOWED UP WITH CALLER."

All Materials:

Site ID:	211063
Operable Unit ID:	1001535
Operable Unit:	01
Material ID:	381070
Material Code:	0008
Material Name:	diesel
Case No.:	Not reported
Material FA:	Petroleum
Quantity:	-1.00
Units:	Not reported
Recovered:	.00
Oxygenate:	Not reported

441
NE
1/4-1/2
0.399 mi.
2106 ft.

31-52 43RD ST **NY Spills** **S102142567**
31-52 43RD ST **N/A**
LONG ISLAND CITY, NY

Relative:
Higher

Actual:
50 ft.

SPILLS:

Name:	31-52 43RD ST
Address:	31-52 43RD ST
City,State,Zip:	LONG ISLAND CITY, NY
Spill Number/Closed Date:	9111260 / 1992-01-31
Facility ID:	9111260
Facility Type:	ER
DER Facility ID:	103687
Site ID:	119366
DEC Region:	2
Spill Cause:	Human Error
Spill Class:	Not reported
SWIS:	4101
Spill Date:	1992-01-31
Investigator:	FINGER
Referred To:	Not reported
Reported to Dept:	1992-01-31
CID:	Not reported
Water Affected:	Not reported
Spill Source:	Private Dwelling
Spill Notifier:	Responsible Party
Cleanup Ceased:	1992-01-31

31-52 43RD ST (Continued) **S102142567**

Cleanup Meets Std:	True
Last Inspection:	Not reported
Recommended Penalty:	False
UST Trust:	False
Remediation Phase:	0
Date Entered In Computer:	1992-02-10
Spill Record Last Update:	2004-09-30
Spiller Name:	Not reported
Spiller Company:	L LAKHATI
Spiller Address:	Not reported
Spiller Company:	001
Contact Name:	Not reported
DEC Memo:	""
Remarks:	""

All Materials:

Site ID:	119366
Operable Unit ID:	961379
Operable Unit:	01
Material ID:	416307
Material Code:	0001A
Material Name:	#2 fuel oil
Case No.:	Not reported
Material FA:	Petroleum
Quantity:	1.00
Units:	G
Recovered:	.00
Oxygenate:	Not reported

CO442 **MUNICIPLE PARKING LOT** **NY Spills** **S105141821**
NNW **32ND ST/BROADWAY** **N/A**
1/4-1/2 **QUEENS, NY**
0.399 mi.
2108 ft. **Site 2 of 2 in cluster CO**

Relative:
Higher

Actual:
50 ft.

SPILLS:

Name:	MUNICIPLE PARKING LOT
Address:	32ND ST/BROADWAY
City,State,Zip:	QUEENS, NY
Spill Number/Closed Date:	0105674 / 2001-09-26
Facility ID:	0105674
Facility Type:	ER
DER Facility ID:	191701
Site ID:	232674
DEC Region:	2
Spill Cause:	Abandoned Drums
Spill Class:	C4
SWIS:	4101
Spill Date:	2001-08-27
Investigator:	TJDEMEO
Referred To:	Not reported
Reported to Dept:	2001-08-27
CID:	323
Water Affected:	Not reported
Spill Source:	Unknown
Spill Notifier:	Other
Cleanup Ceased:	Not reported

MUNICIPLE PARKING LOT (Continued) **S105141821**

Cleanup Meets Std:	True
Last Inspection:	Not reported
Recommended Penalty:	False
UST Trust:	False
Remediation Phase:	0
Date Entered In Computer:	2001-08-27
Spill Record Last Update:	2001-09-26
Spiller Name:	Not reported
Spiller Company:	UNKNOWN
Spiller Address:	Not reported
Spiller Company:	001
Contact Name:	FF GARDNER
DEC Memo:	"Prior to Sept, 2004 data translation this spill Lead_DEC Field was DEMEO 09/26/2001 - Nothing found at this location. I checked the lot and it was clean. wtc"
Remarks:	"2 55 GALLON DRUMS FOUND IN THE PARKING LOT."

All Materials:

Site ID:	232674
Operable Unit ID:	844022
Operable Unit:	01
Material ID:	534128
Material Code:	0022
Material Name:	waste oil/used oil
Case No.:	Not reported
Material FA:	Petroleum
Quantity:	.00
Units:	G
Recovered:	.00
Oxygenate:	Not reported

CP443 **HOME DEPOT** **NY Spills** **S105140959**
East **50-10 NORTHERN BLVD** **N/A**
1/4-1/2 **LONG ISLAND CITY, NY**
0.400 mi.
2114 ft. **Site 2 of 3 in cluster CP**

Relative:
Higher

Actual:
47 ft.

SPILLS:

Name:	HOME DEPOT
Address:	50-10 NORTHERN BLVD
City,State,Zip:	LONG ISLAND CITY, NY
Spill Number/Closed Date:	0104412 / 2003-04-07
Facility ID:	0104412
Facility Type:	ER
DER Facility ID:	76265
Site ID:	82780
DEC Region:	2
Spill Cause:	Unknown
Spill Class:	D4
SWIS:	4101
Spill Date:	2001-07-25
Investigator:	JMROMMEL
Referred To:	Not reported
Reported to Dept:	2001-07-25
CID:	405
Water Affected:	Not reported
Spill Source:	Commercial/Industrial

HOME DEPOT (Continued) **S105140959**

Spill Notifier:	Citizen
Cleanup Ceased:	Not reported
Cleanup Meets Std:	False
Last Inspection:	Not reported
Recommended Penalty:	False
UST Trust:	False
Remediation Phase:	0
Date Entered In Computer:	2001-07-25
Spill Record Last Update:	2003-06-13
Spiller Name:	JOE SALZONE
Spiller Company:	HOME DEPOT
Spiller Address:	50-10 NORTHERN BLVD
Spiller Company:	001
Contact Name:	JOE SALZONE
DEC Memo:	"Prior to Sept, 2004 data translation this spill Lead_DEC Field was ROMMEL "
Remarks:	"employee from home depot spilled approx 50 gallons of latex paint in the street - not cleaned up yet"

CK444 **RAIL YARD** **NY Spills** **S110751001**
WSW **35- HONEYWELL** **N/A**
1/4-1/2 **LONG ISLAND CITY, NY**
0.402 mi.
2125 ft. **Site 6 of 7 in cluster CK**

Relative:
Lower

Actual:
23 ft.

SPILLS:

Name:	RAIL YARD
Address:	35- HONEYWELL
City,State,Zip:	LONG ISLAND CITY, NY
Spill Number/Closed Date:	1009729 / 2010-12-13
Facility ID:	1009729
Facility Type:	ER
DER Facility ID:	398244
Site ID:	443297
DEC Region:	2
Spill Cause:	Human Error
Spill Class:	C4
SWIS:	3101
Spill Date:	2010-12-12
Investigator:	RMPIPER
Referred To:	Not reported
Reported to Dept:	2010-12-12
CID:	Not reported
Water Affected:	Not reported
Spill Source:	Commercial/Industrial
Spill Notifier:	Responsible Party
Cleanup Ceased:	Not reported
Cleanup Meets Std:	False
Last Inspection:	Not reported
Recommended Penalty:	False
UST Trust:	False
Remediation Phase:	0
Date Entered In Computer:	2010-12-12
Spill Record Last Update:	2010-12-13
Spiller Name:	CLAUDIA TACCETTA
Spiller Company:	AMTRAK
Spiller Address:	35- HONEYWELL
Spiller Company:	999

RAIL YARD (Continued) **S110751001**

Contact Name: CLAUDIA TACCETTA
DEC Memo: "Due to overfill approx 20 gal spilled to ballast. Cleanharbors was onsite and put down pads and adsorbent sweep as it was raining. Spill cleaned to the best of their ability. I recieved phone call 12/ 13/10 stating clenaup complete. Closed. "
Remarks: "CLEANUP IN PROGRESS"

All Materials:
Site ID: 443297
Operable Unit ID: 1193763
Operable Unit: 01
Material ID: 2189249
Material Code: 0001A
Material Name: #2 fuel oil
Case No.: Not reported
Material FA: Petroleum
Quantity: 20.00
Units: G
Recovered: .00
Oxygenate: Not reported

CK445 **NORTHERN BLVD/39TH AV** **NY Spills** **S103569079**
WSW **NORTHERN BLVD/39TH AV** **N/A**
1/4-1/2 **QUEENS, NY**
0.404 mi.
2133 ft. **Site 7 of 7 in cluster CK**

Relative: **Lower**
Actual: **23 ft.**

SPILLS:
Name: NORTHERN BLVD/39TH AV
Address: NORTHERN BLVD/39TH AV
City,State,Zip: QUEENS, NY
Spill Number/Closed Date: 9514141 / 1998-02-17
Facility ID: 9514141
Facility Type: ER
DER Facility ID: 190709
Site ID: 231400
DEC Region: 2
Spill Cause: Other
Spill Class: C3
SWIS: 4101
Spill Date: 1996-02-06
Investigator: JHOCONNE
Referred To: Not reported
Reported to Dept: 1996-02-06
CID: 312
Water Affected: Not reported
Spill Source: Unknown
Spill Notifier: Responsible Party
Cleanup Ceased: Not reported
Cleanup Meets Std: False
Last Inspection: Not reported
Recommended Penalty: False
UST Trust: False
Remediation Phase: 0
Date Entered In Computer: 1996-02-06
Spill Record Last Update: 1998-03-30
Spiller Name: RICHARD ROACH

NORTHERN BLVD/39TH AV (Continued) **S103569079**

Spiller Company:	CON EDISON
Spiller Address:	4 IRVING PLACE
Spiller Company:	001
Contact Name:	Not reported
DEC Memo:	"Prior to Sept, 2004 data translation this spill Lead_DEC Field was O'CONNELL 2/13/98: Update from Salvatore Vetere, Con Ed (via e-mail from Glen Newell, ERT) - On 2/6/96, Audax Construction Company was excavating at Northern Blvd. & 39th Ave. to install a chute connection between a sewer manhole and a catch basin when they encountered oil and water in a trench and in a partially exposed company manhole MH-4405. The excavation and manhole work were previously started in December 1995 when the north wall was broken out. The source of the oil and water , and the quantity were unknown. The manhole and trench were cleaned at 0100 hrs on Feb. 7, 1996. "
Remarks:	"contractor digging a trench for con-ed and damaged the wall thereby releasing unk qty of oil into the trench"

All Materials:

Site ID:	231400
Operable Unit ID:	1024977
Operable Unit:	01
Material ID:	354280
Material Code:	0066A
Material Name:	unknown petroleum
Case No.:	Not reported
Material FA:	Petroleum
Quantity:	.00
Units:	G
Recovered:	.00
Oxygenate:	Not reported

CM446 **31-48 41ST ST/QUEENS** **NY Spills** **S102145462**
NNE **31-48 41ST STREET** **N/A**
1/4-1/2 **NEW YORK CITY, NY**
0.405 mi.
2138 ft. **Site 2 of 2 in cluster CM**

Relative:
Higher

Actual:
57 ft.

SPILLS:

Name:	31-48 41ST ST/QUEENS
Address:	31-48 41ST STREET
City,State,Zip:	NEW YORK CITY, NY
Spill Number/Closed Date:	8905250 / 1989-08-25
Facility ID:	8905250
Facility Type:	ER
DER Facility ID:	230583
Site ID:	284315
DEC Region:	2
Spill Cause:	Unknown
Spill Class:	Not reported
SWIS:	4101
Spill Date:	1989-08-25
Investigator:	RWAUSTIN
Referred To:	Not reported
Reported to Dept:	1989-08-25
CID:	Not reported
Water Affected:	Not reported
Spill Source:	Unknown

31-48 41ST ST/QUEENS (Continued) **S102145462**

Spill Notifier:	Local Agency
Cleanup Ceased:	1989-08-25
Cleanup Meets Std:	True
Last Inspection:	Not reported
Recommended Penalty:	False
UST Trust:	False
Remediation Phase:	0
Date Entered In Computer:	1989-09-06
Spill Record Last Update:	2004-09-30
Spiller Name:	Not reported
Spiller Company:	UNKNOWN
Spiller Address:	Not reported
Spiller Company:	999
Contact Name:	Not reported
DEC Memo:	"Prior to Sept, 2004 data translation this spill Lead_DEC Field was AUSTIN 08/25/89: FIRE DEPT & NYCDEP FLUSHED SEWERS TO 0% LEL, NO OTHER PROBLEMS, RESPONSE BY DEC NOT REQUIRED ACCORDING TO NYCDEP. "
Remarks:	"SEWER EXPLOSION IN NEIGHBORHOOD, FIRE DEPT FOUND 95% LEL IN SEWER."

All Materials:

Site ID:	284315
Operable Unit ID:	932958
Operable Unit:	01
Material ID:	445688
Material Code:	0009
Material Name:	gasoline
Case No.:	Not reported
Material FA:	Petroleum
Quantity:	-1.00
Units:	Not reported
Recovered:	.00
Oxygenate:	Not reported

CQ447 **APARTMENT HOUSE** **NY Spills** **S110308213**
WNW **36-08 29TH ST** **N/A**
1/4-1/2 **QUEENS, NY**
0.407 mi.
2149 ft. **Site 1 of 2 in cluster CQ**

Relative:
Lower

Actual:
36 ft.

SPILLS:

Name:	APARTMENT HOUSE
Address:	36-08 29TH ST
City,State,Zip:	QUEENS, NY
Spill Number/Closed Date:	1000801 / 2011-02-16
Facility ID:	1000801
Facility Type:	ER
DER Facility ID:	388394
Site ID:	433483
DEC Region:	2
Spill Cause:	Equipment Failure
Spill Class:	C4
SWIS:	4101
Spill Date:	2010-04-20
Investigator:	RMPIPER
Referred To:	Not reported
Reported to Dept:	2010-04-20
CID:	Not reported

APARTMENT HOUSE (Continued) **S110308213**

Water Affected:	Not reported
Spill Source:	Private Dwelling
Spill Notifier:	Other
Cleanup Ceased:	Not reported
Cleanup Meets Std:	False
Last Inspection:	Not reported
Recommended Penalty:	False
UST Trust:	False
Remediation Phase:	0
Date Entered In Computer:	2010-04-20
Spill Record Last Update:	2011-02-16
Spiller Name:	RAY LARA
Spiller Company:	APARTMENT BUILDING
Spiller Address:	36-08 29TH ST
Spiller Company:	999
Contact Name:	RAY LARA
DEC Memo:	"4/21/10 - Austin - DEC Piper responded to site today, and found that abovegoruand tank had apparently leaked 700 gals., and #6 oil went through weepholes into internal building drainage. Drain line may be compromised, as oil is also showing up on a wall adjoining the drain line. Spil being cleaned up by PTC - no oil vapors impacting residents of building, at this time - end DECPiper I spoke with PTC. They have cleaned up surfacial spill. Boring proposal being generated to owner. DEC Piper recieved and reviewed closure report. 31 55 gal drums of cont soil and debris removed. tank removed. replaced by others. No voc;s in samples and minor SVOC exceedances. Based on work to date, this spill is closed. See edocs if warranted. "
Remarks:	"Caller reporting a spill of 100 + galllons of either #4 or #6 fuel oil which may or may not be affecting soil or ground water. Caller is unsure of above information. Clean up is in progress."

All Materials:

Site ID:	433483
Operable Unit ID:	1184368
Operable Unit:	01
Material ID:	2178629
Material Code:	0003A
Material Name:	#6 fuel oil
Case No.:	Not reported
Material FA:	Petroleum
Quantity:	100.00
Units:	G
Recovered:	Not reported
Oxygenate:	Not reported

CR448 **SUNNYSIDE YARD** **NY Spills** **S106968114**
WSW **39 29 HONEYWELL STREET** **N/A**
1/4-1/2 **LONG ISLAND, NY**
0.408 mi.
2155 ft. **Site 1 of 18 in cluster CR**

Relative: SPILLS:
Lower

Actual: Name:	SUNNYSIDE YARD
19 ft. Address:	39 29 HONEYWELL STREET
City,State,Zip:	LONG ISLAND, NY
Spill Number/Closed Date:	0502669 / 2005-07-11
Facility ID:	0502669

SUNNYSIDE YARD (Continued) **S106968114**

Facility Type:	ER
DER Facility ID:	292677
Site ID:	347073
DEC Region:	2
Spill Cause:	Equipment Failure
Spill Class:	C4
SWIS:	4101
Spill Date:	2005-06-06
Investigator:	JMKRIMGO
Referred To:	Not reported
Reported to Dept:	2005-06-06
CID:	444
Water Affected:	Not reported
Spill Source:	Commercial Vehicle
Spill Notifier:	Responsible Party
Cleanup Ceased:	Not reported
Cleanup Meets Std:	False
Last Inspection:	Not reported
Recommended Penalty:	Not reported
UST Trust:	Not reported
Remediation Phase:	0
Date Entered In Computer:	2005-06-06
Spill Record Last Update:	2005-07-11
Spiller Name:	HARRY SUEBERT
Spiller Company:	SUNNYSIDE YARD
Spiller Address:	39 29 HONEYWELL STREET
Spiller Company:	001
Contact Name:	HARRY SUEBERT
DEC Memo:	"Sangesland left a voice mail for Harry Seubert at Amtrack asking for what specific work was done to clean up the 70 gallon spill. Sangesland received a letter and manifest for 3 cubic yards of used speedie dry used to clean a diesel oil spill at the Sunnyside yard."
Remarks:	"HOLE IN A AMTRACK FUEL TRUCK: ALL CLEANED AND CLEAN HARBORS IS ENROUTE TO TAKE AWAY"

All Materials:

Site ID:	347073
Operable Unit ID:	1104819
Operable Unit:	01
Material ID:	1262149
Material Code:	0008
Material Name:	diesel
Case No.:	Not reported
Material FA:	Petroleum
Quantity:	70.00
Units:	G
Recovered:	70.00
Oxygenate:	Not reported

Name:	SUNNYSIDE YARD
Address:	39 29 HONEYWELL STREET
City,State,Zip:	LONG ISLAND, NY
Spill Number/Closed Date:	0502128 / 2005-06-07
Facility ID:	0502128
Facility Type:	ER
DER Facility ID:	292677
Site ID:	346422

SUNNYSIDE YARD (Continued) **S106968114**

DEC Region:	2
Spill Cause:	Equipment Failure
Spill Class:	C4
SWIS:	4101
Spill Date:	2005-05-23
Investigator:	SFRAHMAN
Referred To:	Not reported
Reported to Dept:	2005-05-23
CID:	444
Water Affected:	Not reported
Spill Source:	Commercial Vehicle
Spill Notifier:	Other
Cleanup Ceased:	Not reported
Cleanup Meets Std:	False
Last Inspection:	Not reported
Recommended Penalty:	False
UST Trust:	False
Remediation Phase:	0
Date Entered In Computer:	2005-05-23
Spill Record Last Update:	2005-06-07
Spiller Name:	HARRY SEUBERT
Spiller Company:	SUNNYSIDE YARD
Spiller Address:	39 29 HONEYWELL STREET
Spiller Company:	001
Contact Name:	HARRY SEUBERT
DEC Memo:	"06/07/05-SR// Received bill of lading for the drum pick up. "
Remarks:	"BLOWN HYDRALIC LINE ON A FORKLIFT: IN PROCESS OF BEING CLEANED UP: NOTHING REACHED SOIL OR WATER"

All Materials:

Site ID:	346422
Operable Unit ID:	1104194
Operable Unit:	01
Material ID:	584354
Material Code:	0010
Material Name:	hydraulic oil
Case No.:	Not reported
Material FA:	Petroleum
Quantity:	10.00
Units:	G
Recovered:	.00
Oxygenate:	Not reported

CS449 **RESIDENCE** **NY Spills** **S106735899**
NNW **31-08 BROADWAY** **N/A**
1/4-1/2 **ASTORIA, NY**
0.408 mi.
2155 ft. **Site 1 of 2 in cluster CS**

Relative:
Higher

Actual:
49 ft.

SPILLS:

Name:	RESIDENCE
Address:	31-08 BROADWAY
City,State,Zip:	ASTORIA, NY
Spill Number/Closed Date:	0409817 / 2004-12-06
Facility ID:	0409817
Facility Type:	ER
DER Facility ID:	269844

RESIDENCE (Continued) **S106735899**

Site ID:	334628
DEC Region:	2
Spill Cause:	Human Error
Spill Class:	C4
SWIS:	4101
Spill Date:	2004-12-02
Investigator:	MXTIPPLE
Referred To:	Not reported
Reported to Dept:	2004-12-02
CID:	408
Water Affected:	Not reported
Spill Source:	Private Dwelling
Spill Notifier:	Affected Persons
Cleanup Ceased:	Not reported
Cleanup Meets Std:	True
Last Inspection:	Not reported
Recommended Penalty:	False
UST Trust:	False
Remediation Phase:	0
Date Entered In Computer:	2004-12-02
Spill Record Last Update:	2004-12-06
Spiller Name:	ROGER LOUGHLIN
Spiller Company:	RESIDENCE
Spiller Address:	31-08 BROADWAY
Spiller Company:	001
Contact Name:	ROGER LOUGHLIN
DEC Memo:	"12/3/2004 Sangesland called Ferrentino Fuel and confirmed minor spill - all cleaned Call to super said They did good cleanup job closed"
Remarks:	"Crews are on site for clean up. The material; is on the sidewalk. The super told driver to truck to put in a certain amount of fuel but he was wrong. Tank was overfilled."

All Materials:

Site ID:	334628
Operable Unit ID:	1096753
Operable Unit:	01
Material ID:	576635
Material Code:	0001A
Material Name:	#2 fuel oil
Case No.:	Not reported
Material FA:	Petroleum
Quantity:	5.00
Units:	G
Recovered:	.00
Oxygenate:	Not reported

CR450 **AMTRAK SUNNYSIDE YARD** **NY SHWS** **S103575644**
WSW **39-29 HONEYWELL STREET** **NY LTANKS** **N/A**
1/4-1/2 **LONG ISLAND CITY, NY 11101** **NY TANKS**
0.409 mi. **NY Spills**
2162 ft. **Site 2 of 18 in cluster CR**

Relative: **Lower**
Actual: **19 ft.**

SHWS:

Name:	AMTRAK SUNNYSIDE YARD
Address:	39-29 HONEYWELL STREET
City,State,Zip:	LONG ISLAND CITY, NY 11101

AMTRAK SUNNYSIDE YARD (Continued) **S103575644**

Program: HW
Site Code: 57794
Classification: Significant threat to the public health or environment - action required.
Region: 2
Acres: 133.000
HW Code: 241006
Record Add: 11/18/1999
Record Upd: 03/09/2020
Updated By: JHOCONNE
Site Description: "Location: Sunnyside Yard (the Site) is located at 39-29 Honeywell Street, Long Island City, Queens County, New York. Site Features: The Site is a railroad maintenance and storage facility that currently encompasses approximately 133 acres. Newtown Creek, which defines the border between Queens and Kings Counties, is located less than 0.5 mile south of the western portion of the Site. The Site is bordered by commercial/residential properties, with Northern Boulevard located to the north, 42nd Place located to the east, Thompson Avenue to the west, and Skillman Avenue located to the south. Current Zoning/Use: The Site is located in Manufacturing Zone (M1-1) and used as a railroad maintenance and storage facility Historic Use: The Yard was originally constructed in the early 1900's by the Pennsylvania Tunnel and Terminal Company, a subsidiary of Pennsylvania Railroad (later known as the Penn Central Transportation Company). On April 1, 1976, the Consolidated Rail Corporation (Conrail) acquired the Site, and the same day conveyed it to Amtrak, which has continued to operate it as a storage and maintenance facility for railroad rolling stock. Prior to September 29, 1961, a portion of the yard was owned by Long Island Rail Road (LIRR). Today, the LIRR maintains a right-of-way through the Yard. The Long Island Railroad (LIRR) is constructing tunnels through the Yard as part of its East Side Access (ESA) project. An extensive cleanup program was completed in 1996 to remove PCB contaminated sediment from impacted sewer manholes with subsequent sampling to identify sewer segments and manholes with recurring PCB contaminated sediment impacts. Operable Units: The site is divided into six operable units. An operable unit represents a portion of a remedial program for a site that for technical or administrative reasons can be addressed separately to investigate, eliminate or mitigate a release, threat of release or exposure pathway resulting from the site contamination. The operable units for this site are: Operable unit 1 (OU1) is the soil above the water table within the footprint of the High Speed Trainset Facility Service and Inspection (HSTF S and I) Building. Operable unit 2 (OU2) is the soil above the water table within the footprint of the HSTF S and I Building ancillary structures. Operable unit 3 (OU3) is the soil and separate phase petroleum hydrocarbon accumulation above the water table and soil below the water table within 8 acres in the north central portion of the Site. Operable unit 4 (OU4) is the soil above the water table (unsaturated zone) at the Site, excluding OU-1, OU-2, and OU-3. Operable unit 5 (OU5) is the sewer system (water and sediment) beneath the Site. Operable unit 6 (OU6) is the groundwater and saturated soil beneath the Site. Site Geology and Hydrology: Historic fill on the Site is predominantly comprised of reworked glacial deposits (unstratified sand, silt, clay and gravel) and railroad ballast, with lesser amounts of ash, cinders and construction debris. With the exception of paved areas, land occupied by buildings, and vegetated areas, the railroad ballast is ubiquitous

AMTRAK SUNNYSIDE YARD (Continued) **S103575644**

at the land surface throughout the Site. Groundwater beneath the Site occurs in fill deposits, wetlands, or the Upper Pleistocene glacial deposits. The saturated Upper Pleistocene deposits comprise the Upper Glacial aquifer. The depth to groundwater across the Site varies from one to fifteen feet below ground surface. Groundwater within the shallow deposits flows predominantly west across the Site. However, groundwater between Queens Boulevard and Honeywell Street flows northerly and northwesterly toward the buried flow path of the Dutch Kills Creek and/or East River. In the deeper deposits, groundwater predominantly flows west across the Site. "

Env Problem: "Nature and Extent of Contamination: Prior to Remediation: Remedial investigations have been conducted in multiple phases under NYSDEC oversight pursuant to the consent order. Seventeen specific areas of concern (AOC) were identified of concern (COCs). The following environmental exposure pathways and ecological risks have been identified for the Site: The Site poses an environmental threat associated with the potential impacts of contaminants to groundwater from soils impacted by the COC's. Continued migration of contaminated groundwater from off-site sources poses a potential environmental threat to on-site groundwater. Off-site sources will be addressed by remedial programs for the respective neighboring sites, as appropriate. There are no wetlands or other exposure pathways to fish and wildlife receptors in the Site. Operable Unit 1: Polychlorinated biphenyls (PCBs) were detected in 16 of 19 soil samples; all but one were less than 1 parts per million (ppm). The maximum concentration was 2 ppm. Six semi-volatile organic compounds (SVOCs), specifically carcinogenic polycyclic aromatic hydrocarbons (cPAHs), were detected above Technical and Administrative Guidance Memo (TAGM) 4046 Recommended Soil Cleanup Objectives (RSCOs) at depths up to three feet below ground surface (bgs). However, there was only one exceedance of the site specific soil cleanup level (SSSCL) of 10 ppm. Operable Unit 2: The soil above groundwater was sampled at depths up to three feet bgs. PCBs were detected in 15 of the 20 samples at a maximum concentration of 4.5 ppm. The other compounds of concern (COCs), lead and total cPAHs, were also detected at levels below the SSSCLs of 1000 ppm and 25 ppm respectively. Therefore, No Action was selected in the Record of Decision (ROD). Operable Unit 3: Surface Soil - The SSSCLs were exceeded for PCBs (2 out of 102 samples); lead (3 out of 3) and cPAHs (2 out of 27). The maximum concentration for PCBs was 73 ppm; for lead it was 1,080 ppm and cPAHs 108 ppm. Additionally, half an acre of visible petroleum contaminated surface soil was delineated at an average depth of one foot bgs. Subsurface Soil - There were no exceedances of the SSSCLs for the COCs. Waste Materials - The waste material onsite consists of PCB contaminated petroleum present in: (1) surface soils as mentioned above; (2) a potentially mobile separate phase hydrocarbon (SPH) plume floating over the groundwater surface; (3) a residual SPH trapped in soil pores below the water table; and (4) residues in underground structures. Sixty-five samples of SPH were collected and analyzed for PCBs. The maximum concentration was 360 ppm. SPH and sludge samples taken from underground structures contained PCB concentrations of 512 and 517 ppm respectively. Operable Unit 4: Surface Soil - There were exceedances of the SSSCLs for PCBs (60 out of 786 samples); lead (52 out of 471); and cPAHs (31 out of 436). The maximum PCB concentration was 25,000 ppm; cPAH was 113 ppm and lead was 7,020 ppm. Subsurface Soil - There were exceedances in soil samples for the SSSCLs viz. PCBs (13 of 455); lead (17 of 354) and cPAHs (18 of 376). The

AMTRAK SUNNYSIDE YARD (Continued) **S103575644**

maximum PCB concentration was 3500 ppm; lead was 2600 ppm and cPAH was 119 ppm. Operable Unit 5: Sewer Sediment - PCBs were detected in 29 samples of sediment from the sewers at concentrations ranging from 0.053 ppm at MH-69 to 120 ppm at MH-6. PCB concentrations at MH-6 (one sample) and MH-38 (two samples) exceeded the 25 ppm NYSDEC-approved site specific soil cleanup level. MH-6 was remediated as an IRM in October 2011. Sewer Water - Discrete water samples (filtered and unfiltered) were collected from 12 manhole locations and analyzed for PCBs during performance of the OU-5 RI. PCBs were detected in 17 of 39 unfiltered samples with concentrations ranging from 0.14 parts per billion (ppb) to a high of 83 ppb. Five of the unfiltered samples, one from MH-3, three from MH-6 and one from MH-40 exceeded the 1 ppb waste water effluent limit. The waste water effluent limit is appropriate since the sewer discharges to a Waste Water Treatment Plant. Only one of the 39 filtered samples (MH-3) contained PCBs at a concentration (1.8 ppb) slightly exceeding the 1 ppb waste water effluent limit. Operable Unit 6: Saturated Subsurface Soil - A total of 159 samples of soil were collected from 29 boring locations. There were no exceedances of the SSSCLs for the COCs. Groundwater - Three plumes of chlorinated volatile organic compounds (CVOCs) were defined at the site. However, none of these were attributable to site operations, but are attributable to off-site sources. No site related groundwater contamination of concern was identified. Post Remediation: Remediation has been completed in OU-1 where 472 tons of contaminated soil, fill and debris were excavated and disposed of along with 280 cubic yards of concrete and asphalt and 2,450 gallons of liquid. A No Action ROD was issued for OU-2. Remediation has been initiated at OU-3 and OU-4. The OU-5 ROD for cleaning the sewers was issued on March 27, 2011, and the OU-6 ROD (No Action) was issued on March 30, 2010. "

Health Problem:	"Groundwater in the area of the site is not used as a source of potable water. Access to the site is controlled, preventing trespassers from coming in contact with contaminated soils."
Dump:	True
Structure:	False
Lagoon:	False
Landfill:	False
Pond:	False
Disp Start:	1910
Disp Term:	unknown
Lat/Long:	40:45:03:0 / 73:56:01:0
Dell:	False
Record Add:	1999-11-18 12:00:00
Record Upd:	2013-09-19 14:35:00
Updated By:	kbdilige
Own Op:	4
Sub Type:	E
Owner Name:	JOSEPH P. DEVITO
Owner Company:	PENNSYLVANIA RAILROAD - AMTRAK
Owner Address:	39-29 HONEYWELL ST.
Owner Addr2:	Not reported
Owner City,St,Zip:	LONG ISLAND CITY, NY 11101
Owner Country:	United States of America
Own Op:	3
Sub Type:	NNN
Owner Name:	Not reported
Owner Company:	PENNSYLVANIA RAILROAD - AMTRAK

AMTRAK SUNNYSIDE YARD (Continued) **S103575644**

Owner Address:	Not reported
Owner Addr2:	Not reported
Owner City,St,Zip:	ZZ
Owner Country:	United States of America
Own Op:	1
Sub Type:	E
Owner Name:	Not reported
Owner Company:	PENNSYLVANIA RAILROAD - AMTRAK
Owner Address:	400 N. CAPITOL ST. NW
Owner Addr2:	Not reported
Owner City,St,Zip:	WASHINGTON, DC 20001
Owner Country:	United States of America
Own Op:	Document Repository
Sub Type:	NNN
Owner Name:	Not reported
Owner Company:	Queens Public Library
Owner Address:	Sunnyside Branch
Owner Addr2:	43-06 Greenpoint Avenue
Owner City,St,Zip:	Long Island City, NY 11101
Owner Country:	United States of America
Own Op:	1
Sub Type:	NNN
Owner Name:	Not reported
Owner Company:	National Rail Passenger Corporation
Owner Address:	400 North Capitol Street NW
Owner Addr2:	Not reported
Owner City,St,Zip:	Washington, DC 20001
Owner Country:	United States of America
Own Op:	4
Sub Type:	NNN
Owner Name:	Not reported
Owner Company:	Amtrak - Sunnyside Yard
Owner Address:	39-29 Honeywell Street
Owner Addr2:	Not reported
Owner City,St,Zip:	Long Island City, NY 11101
Owner Country:	United States of America
Own Op:	1
Sub Type:	01
Owner Name:	Not reported
Owner Company:	Amtrak and New Jersey Transit Corp
Owner Address:	39-29 Honeywell Street
Owner Addr2:	Not reported
Owner City,St,Zip:	Sunnyside, NY 11101
Owner Country:	United States of America
HW Code:	241006
Waste Type:	LEAD
Waste Quantity:	UNKNOWN
Waste Code:	Not reported
HW Code:	241006
Waste Type:	LEAD
Waste Quantity:	UNKNOWN
Waste Code:	Not reported
HW Code:	241006
Waste Type:	LEAD
Waste Quantity:	UNKNOWN
Waste Code:	Not reported
HW Code:	241006

AMTRAK SUNNYSIDE YARD (Continued) **S103575644**

Waste Type:	TETRACHLOROETHYLENE (PCE)
Waste Quantity:	UNKNOWN
Waste Code:	Not reported
HW Code:	241006
Waste Type:	METHYL-TERT-BUTYL ETHER (MTBE)
Waste Quantity:	UNKNOWN
Waste Code:	Not reported
HW Code:	241006
Waste Type:	1,1,2-TRICHLORETHYLENE
Waste Quantity:	UNKNOWN
Waste Code:	Not reported
HW Code:	241006
Waste Type:	BENZO(A)ANTHRACENE
Waste Quantity:	UNKNOWN
Waste Code:	Not reported
HW Code:	241006
Waste Type:	XYLENE (MIXED)
Waste Quantity:	UNKNOWN
Waste Code:	Not reported
HW Code:	241006
Waste Type:	1,2,4-TRICHLOROBENZENE
Waste Quantity:	UNKNOWN
Waste Code:	Not reported
HW Code:	241006
Waste Type:	BENZENE
Waste Quantity:	UNKNOWN
Waste Code:	Not reported
HW Code:	241006
Waste Type:	PYRENE
Waste Quantity:	UNKNOWN
Waste Code:	Not reported
HW Code:	241006
Waste Type:	POLYCHLORINATED BIPHENYLS (PCB)
Waste Quantity:	UNKNOWN
Waste Code:	Not reported
HW Code:	241006
Waste Type:	POLYCHLORINATED BIPHENYLS (PCB)
Waste Quantity:	UNKNOWN
Waste Code:	Not reported
HW Code:	241006
Waste Type:	POLYCHLORINATED BIPHENYLS (PCB)
Waste Quantity:	UNKNOWN
Waste Code:	Not reported
HW Code:	241006
Waste Type:	POLYCHLORINATED BIPHENYLS (PCB)
Waste Quantity:	UNKNOWN
Waste Code:	Not reported
HW Code:	241006
Waste Type:	POLYCHLORINATED BIPHENYLS (PCB)
Waste Quantity:	UNKNOWN
Waste Code:	Not reported
HW Code:	241006
Waste Type:	POLYCHLORINATED BIPHENYLS (PCB)
Waste Quantity:	UNKNOWN
Waste Code:	Not reported
HW Code:	241006
Waste Type:	FLUORANTHENE

AMTRAK SUNNYSIDE YARD (Continued) **S103575644**

Waste Quantity:	UNKNOWN
Waste Code:	Not reported
HW Code:	241006
Waste Type:	ANTHRACENE
Waste Quantity:	UNKNOWN
Waste Code:	Not reported
HW Code:	241006
Waste Type:	BENZO(B)FLUORANTHENE
Waste Quantity:	UNKNOWN
Waste Code:	Not reported
HW Code:	241006
Waste Type:	BENZO(A)PYRENE
Waste Quantity:	UNKNOWN
Waste Code:	Not reported
HW Code:	241006
Waste Type:	BENZO[K]FLUORANTHENE
Waste Quantity:	UNKNOWN
Waste Code:	Not reported
HW Code:	241006
Waste Type:	indeno(1,2,3-cd)pyrene
Waste Quantity:	UNKNOWN
Waste Code:	Not reported
HW Code:	241006
Waste Type:	BENZ(A)ANTHRACENE
Waste Quantity:	UNKNOWN
Waste Code:	Not reported
HW Code:	241006
Waste Type:	Chrysene
Waste Quantity:	UNKNOWN
Waste Code:	Not reported
HW Code:	241006
Waste Type:	benzo(k)fluoranthene
Waste Quantity:	UNKNOWN
Waste Code:	Not reported
HW Code:	241006
Waste Type:	benzo(k)fluoranthene
Waste Quantity:	UNKNOWN
Waste Code:	Not reported
HW Code:	241006
Waste Type:	tetrachloroethene (PCE)
Waste Quantity:	UNKNOWN
Waste Code:	Not reported
Crossref ID:	P-79652
Cross Ref Type Code:	11
Cross Ref Type:	ICS ID
Record Added Date:	1999-11-18 12:00:00
Record Updated:	2005-02-24 15:54:00
Updated By:	INITIAL
Crossref ID:	9300199
Cross Ref Type Code:	01
Cross Ref Type:	Spill No.
Record Added Date:	2013-06-11 10:57:00
Record Updated:	2013-06-11 10:57:00
Updated By:	HRAHMED
Crossref ID:	0310802
Cross Ref Type Code:	01
Cross Ref Type:	Spill No.

AMTRAK SUNNYSIDE YARD (Continued) **S103575644**

Record Added Date: 2020-02-11 11:22:00
Record Updated: 2020-02-11 11:22:00
Updated By: JHOCONNE

LTANKS:

Name:	AMTRAK SUNNYSIDE YARD
Address:	39-29 HONEYWELL STREET
City,State,Zip:	LONG ISLAND CITY, NY
Spill Number/Closed Date:	9207333 / 2003-11-24
Facility ID:	9207333
Site ID:	97456
Spill Date:	1991-01-01
Spill Cause:	Tank Failure
Spill Source:	Non Major Facility > 1,100 gal
Spill Class:	A3
Cleanup Ceased:	Not reported
SWIS:	4101
Investigator:	SIGONA
Referred To:	Not reported
Reported to Dept:	1992-09-24
CID:	Not reported
Water Affected:	Not reported
Spill Notifier:	Responsible Party
Last Inspection:	Not reported
Recommended Penalty:	False
Meets Standard:	False
UST Involvement:	True
Remediation Phase:	0
Date Entered In Computer:	1992-09-28
Spill Record Last Update:	2003-11-24
Spiller Name:	ENVIRONMENTAL DEPT
Spiller Company:	NATIONAL RAILROAD PASS
Spiller Address:	400 WEST 31ST STREET, 4TH
Spiller County:	001
Spiller Contact:	Not reported
Spiller Phone:	Not reported
Spiller Extention:	Not reported
DEC Region:	2
DER Facility ID:	86808
DEC Memo:	""
Remarks:	"ALL 14 TANKS CLEANED AND FILLED W/CONCRETE 4 TEST BORINES DONE 2/10/92, 4 EA MONITORING WELLS 3/3/92 INDICATES CONTAMINATED SOIL AND G/W CLOSED SITE 1960"

All Materials:

Site ID:	97456
Operable Unit ID:	970974
Operable Unit:	01
Material ID:	407971
Material Code:	0009
Material Name:	gasoline
Case No.:	Not reported
Material FA:	Petroleum
Quantity:	.00
Units:	G
Recovered:	.00
Oxygenate:	Not reported

AMTRAK SUNNYSIDE YARD (Continued) **S103575644**

Name:	CLOSED-LACKOF RECENT INFO
Address:	39-29 HONEYWELL STREET
City,State,Zip:	LONG ISLAND CITY, NY
Spill Number/Closed Date:	9013163 / 2003-03-14
Facility ID:	9013163
Site ID:	97453
Spill Date:	1991-03-23
Spill Cause:	Tank Test Failure
Spill Source:	Commercial/Industrial
Spill Class:	C4
Cleanup Ceased:	Not reported
SWIS:	4101
Investigator:	ADMIN. CLOSED
Referred To:	Not reported
Reported to Dept:	1991-03-26
CID:	Not reported
Water Affected:	Not reported
Spill Notifier:	Responsible Party
Last Inspection:	Not reported
Recommended Penalty:	False
Meets Standard:	False
UST Involvement:	False
Remediation Phase:	0
Date Entered In Computer:	1991-04-04
Spill Record Last Update:	2004-03-30
Spiller Name:	Not reported
Spiller Company:	AMTRAK
Spiller Address:	39-29 HONEYWELL STREET
Spiller County:	001
Spiller Contact:	Not reported
Spiller Phone:	Not reported
Spiller Extention:	Not reported
DEC Region:	2
DER Facility ID:	86808
DEC Memo:	""
Remarks:	"20K TANK FAILED,CONTRACTOR WILL PUMP TANK,PRESENTLY ROUX ASSOCIATES PERFORMING SITE ASSESSMENT,SITE IS PART OF RIFF PROJECT,JAMES QUINN, DEC REMEDIAL ACTION (518-457-3395). CLOSED DUE TO LACK OF ANY RECENT INFO - DOES NOT MEET ANY CLEANUP REQUIREMENTS. "

All TTF:

Facility ID:	9013163
Spill Number:	9013163
Spill Tank Test:	1538365
Site ID:	97453
Tank Number:	Not reported
Tank Size:	0
Material:	0001
EPA UST:	Not reported
UST:	Not reported
Cause:	Not reported
Source:	Not reported
Test Method:	00
Test Method 2:	Unknown
Leak Rate:	.00
Gross Fail:	Not reported
Modified By:	Spills
Last Modified Date:	Not reported

AMTRAK SUNNYSIDE YARD (Continued) **S103575644**

All Materials:

Site ID:	97453
Operable Unit ID:	950385
Operable Unit:	01
Material ID:	426055
Material Code:	0001A
Material Name:	#2 fuel oil
Case No.:	Not reported
Material FA:	Petroleum
Quantity:	-1.00
Units:	L
Recovered:	.00
Oxygenate:	Not reported

TANKS:

Name:	AMTRAK SUNNYSIDE YARD
Address:	39-29 HONEYWELL STREET
City,State,Zip:	LONG ISLAND CITY, NY 11101
Facility Id:	2-323497
Region:	STATE
DEC Region:	2
Site Status:	Active
Program Type:	PBS
Expiration Date:	08/23/2023
UTM X:	590181.07499
UTM Y:	4511737.51069

SPILLS:

Name:	HEAVY MACHINE
Address:	39-29 HONEYWELL STREET
City,State,Zip:	LONG ISLAND CITY, NY
Spill Number/Closed Date:	0613010 / 2007-03-05
Facility ID:	0613010
Facility Type:	ER
DER Facility ID:	86808
Site ID:	377965
DEC Region:	2
Spill Cause:	Equipment Failure
Spill Class:	C4
SWIS:	4101
Spill Date:	2007-03-02
Investigator:	sfrahman
Referred To:	Not reported
Reported to Dept:	2007-03-03
CID:	75
Water Affected:	N/A
Spill Source:	Commercial Vehicle
Spill Notifier:	Affected Persons
Cleanup Ceased:	Not reported
Cleanup Meets Std:	False
Last Inspection:	Not reported
Recommended Penalty:	False
UST Trust:	False
Remediation Phase:	0
Date Entered In Computer:	2007-03-03

AMTRAK SUNNYSIDE YARD (Continued) **S103575644**

Spill Record Last Update:	2007-03-05
Spiller Name:	Not reported
Spiller Company:	HEAVY MACHINE
Spiller Address:	39-29 HONEYWELL ST
Spiller Company:	001
Contact Name:	Not reported
DEC Memo:	"All cleaned up, bio remediation product was applied.No water ways impacted.Documents on edocs.Spill closed."
Remarks:	"approx 80 to 100 gals oil came from excavator/backhoe onto grade in the tracks-on asphalt and concrete-no waterways-clean up enroute Clean Harbors to finish up the clean up"

All Materials:

Site ID:	377965
Operable Unit ID:	1135482
Operable Unit:	01
Material ID:	2125392
Material Code:	0010
Material Name:	hydraulic oil
Case No.:	Not reported
Material FA:	Petroleum
Quantity:	90.00
Units:	G
Recovered:	.00
Oxygenate:	Not reported

Name:	AMTRAK
Address:	39-29 HONEYWELL ST
City,State,Zip:	LONG ISLAND CITY, NY
Spill Number/Closed Date:	1112990 / 2012-02-14
Facility ID:	1112990
Facility Type:	ER
DER Facility ID:	415437
Site ID:	460959
DEC Region:	2
Spill Cause:	Equipment Failure
Spill Class:	Not reported
SWIS:	4101
Spill Date:	2012-02-13
Investigator:	vszhune
Referred To:	Not reported
Reported to Dept:	2012-02-14
CID:	Not reported
Water Affected:	Not reported
Spill Source:	Institutional, Educational, Gov., Other
Spill Notifier:	Other
Cleanup Ceased:	Not reported
Cleanup Meets Std:	False
Last Inspection:	Not reported
Recommended Penalty:	False
UST Trust:	False
Remediation Phase:	0
Date Entered In Computer:	2012-02-14
Spill Record Last Update:	2012-02-14
Spiller Name:	CHRIS BENSON
Spiller Company:	AMTRAK
Spiller Address:	39-29 HONEYWELL ST

AMTRAK SUNNYSIDE YARD (Continued) **S103575644**

Spiller Company:	999
Contact Name:	CHRIS BENSON
DEC Memo:	"02/14/12- Christian Benson from Amtrack sent the following email: Around appx 1500hrs, 13FEB12, while replacing fuel in a portable heating unit, an Amtrak employee noticed fuel leaking from the underside of the fuel tank. The employee notified their supervisor, who instructed them to bring it to the motor pool area, away from the track area. The employee tilted the unit upwards to move product away from the hole. Upon reaching the motor pool, the employee had to tilt the unit back down, allowing product to begin leaking again. It is now estimated that only 1.2 gallons were released as employees were able to remove remaining product from the tank and place into a separate drum. The spilled material was contained with absorbent boom, pads, and sand. Clean-up was completed the morning of 14FEB12, and all wastes were placed into a drum for disposal. S-200 product will be used to further ensure full remediation of the area. Product was only released on impermeable surface, no waterways or soil was affected. Spill Closed. "
Remarks:	"Caller reporting a spill of 5 gallons of #1 fuel oil (kerosene) to concrete. Clean up is in progress."

All Materials:

Site ID:	460959
Operable Unit ID:	1211057
Operable Unit:	01
Material ID:	2208758
Material Code:	0012A
Material Name:	kerosene
Case No.:	Not reported
Material FA:	Petroleum
Quantity:	5.00
Units:	G
Recovered:	Not reported
Oxygenate:	Not reported

Name:	AMTRAK SUNNYSIDE YARD
Address:	39-29 HONEYWELL STREET
City,State,Zip:	LONG ISLAND CITY, NY
Spill Number/Closed Date:	8607815 / 2003-11-24
Facility ID:	8607815
Facility Type:	ER
DER Facility ID:	86808
Site ID:	97451
DEC Region:	2
Spill Cause:	Equipment Failure
Spill Class:	A3
SWIS:	4101
Spill Date:	1987-03-20
Investigator:	SIGONA
Referred To:	Not reported
Reported to Dept:	1987-03-20
CID:	Not reported
Water Affected:	Not reported
Spill Source:	Railroad Car
Spill Notifier:	Responsible Party
Cleanup Ceased:	Not reported
Cleanup Meets Std:	False

AMTRAK SUNNYSIDE YARD (Continued) **S103575644**

Last Inspection:	Not reported
Recommended Penalty:	False
UST Trust:	False
Remediation Phase:	0
Date Entered In Computer:	1987-04-02
Spill Record Last Update:	2004-03-30
Spiller Name:	ENVIRONMENTAL DEPT
Spiller Company:	NATIONAL RAILROAD PASSEN
Spiller Address:	400 WEST 31ST STREET, 4TH
Spiller Company:	001
Contact Name:	Not reported
DEC Memo:	""
Remarks:	"FIRE IN LOCOMOTIVE MAY INVOLVE 60,000 PPM PCB TRANSFORMER ON BOARD."

All Materials:

Site ID:	97451
Operable Unit ID:	904401
Operable Unit:	01
Material ID:	473306
Material Code:	0020A
Material Name:	transformer oil
Case No.:	Not reported
Material FA:	Petroleum
Quantity:	.00
Units:	G
Recovered:	.00
Oxygenate:	Not reported

Site ID:	97451
Operable Unit ID:	904401
Operable Unit:	01
Material ID:	473305
Material Code:	0017A
Material Name:	PCB oil
Case No.:	Not reported
Material FA:	Petroleum
Quantity:	.00
Units:	G
Recovered:	.00
Oxygenate:	Not reported

Name:	AMTRAK SUNNYSIDE YARD
Address:	39-29 HONEYWELL STREET
City,State,Zip:	LONG ISLAND CITY, NY
Spill Number/Closed Date:	8703955 / 1987-08-12
Facility ID:	8703955
Facility Type:	ER
DER Facility ID:	86808
Site ID:	97452
DEC Region:	2
Spill Cause:	Equipment Failure
Spill Class:	A1
SWIS:	4101
Spill Date:	1987-08-12
Investigator:	SIGONA
Referred To:	Not reported
Reported to Dept:	1987-08-12

AMTRAK SUNNYSIDE YARD (Continued) **S103575644**

CID:	Not reported
Water Affected:	Not reported
Spill Source:	Railroad Car
Spill Notifier:	Local Agency
Cleanup Ceased:	1987-08-12
Cleanup Meets Std:	True
Last Inspection:	Not reported
Recommended Penalty:	False
UST Trust:	False
Remediation Phase:	0
Date Entered In Computer:	1987-08-18
Spill Record Last Update:	2003-11-24
Spiller Name:	ENVIRONMENTAL DEPT
Spiller Company:	NATIONAL RAILROAD PASS
Spiller Address:	400 WEST 31ST STREET, 4TH
Spiller Company:	001
Contact Name:	Not reported
DEC Memo:	""
Remarks:	"FIRE ON LOCOMOTIVE CARRYING TRANSFORMER."

All Materials:

Site ID:	97452
Operable Unit ID:	907846
Operable Unit:	01
Material ID:	470160
Material Code:	0017A
Material Name:	PCB oil
Case No.:	Not reported
Material FA:	Petroleum
Quantity:	.00
Units:	G
Recovered:	.00
Oxygenate:	Not reported

Name:	AMTRAK SUNNYSIDE YARD
Address:	39-29 HONEYWELL STREET
City,State,Zip:	LONG ISLAND CITY, NY
Spill Number/Closed Date:	9102570 / 1991-06-04
Facility ID:	9102570
Facility Type:	ER
DER Facility ID:	86808
Site ID:	97454
DEC Region:	2
Spill Cause:	Equipment Failure
Spill Class:	B3
SWIS:	4101
Spill Date:	1991-06-04
Investigator:	KSTANG
Referred To:	Not reported
Reported to Dept:	1991-06-04
CID:	Not reported
Water Affected:	Not reported
Spill Source:	Railroad Car
Spill Notifier:	Local Agency
Cleanup Ceased:	1991-06-04
Cleanup Meets Std:	True
Last Inspection:	Not reported

AMTRAK SUNNYSIDE YARD (Continued) **S103575644**

Recommended Penalty:	False
UST Trust:	False
Remediation Phase:	0
Date Entered In Computer:	1991-06-12
Spill Record Last Update:	2003-11-24
Spiller Name:	Not reported
Spiller Company:	STAR ENTERPRISE
Spiller Address:	Not reported
Spiller Company:	001
Contact Name:	Not reported
DEC Memo:	"Prior to Sept, 2004 data translation this spill Lead_DEC Field was TANG 06/04/91: NYCFD HAZ MAT (SCOTT KIRCHHOFER) FIRST NOTIFIED BY A LIRR EMPLOYEE ABOUT SMELLING AN ODOR & NOTICING A HISSING NOISE ON TOP OF TANK, NYCDEP ON SCENE,NYCFD SLOWED THE LEAK SIGNIFICANTLY. Spill Site Investigation has been consolidated under Spill No. 8503066 and Site Investigation and Remediation is Being Supervised by Hazardous Waste Remediation Under DEC Site No. 241006 Under the State Superfund Registry as a Class 2 Superfund Site. "
Remarks:	"LEAK FROM TANK CAR,STREETS CLOSED FROM 31ST ST TO STEINWAY ALONG NORTHERN BLV,NYCFD ATTEMPTING TO SEAL THE LEAK,GATX LEASED THE RR CAR TO ANOTHER COMPANY FOR TRANSPORT,EPA(JOHN HIGGINS)TO RESPOND"

All Materials:

Site ID:	97454
Operable Unit ID:	953473
Operable Unit:	01
Material ID:	425081
Material Code:	0599A
Material Name:	LPG
Case No.:	Not reported
Material FA:	Other
Quantity:	.00
Units:	G
Recovered:	.00
Oxygenate:	Not reported

Name:	AMTRAK SUNNYSIDE YARD
Address:	39-29 HONEYWELL STREET
City,State,Zip:	LONG ISLAND CITY, NY
Spill Number/Closed Date:	0000814 / 2003-11-24
Facility ID:	0000814
Facility Type:	ER
DER Facility ID:	86808
Site ID:	97445
DEC Region:	2
Spill Cause:	Equipment Failure
Spill Class:	B3
SWIS:	4101
Spill Date:	2000-04-20
Investigator:	SIGONA
Referred To:	Not reported
Reported to Dept:	2000-04-20
CID:	205
Water Affected:	Not reported
Spill Source:	Commercial Vehicle
Spill Notifier:	Responsible Party
Cleanup Ceased:	Not reported

AMTRAK SUNNYSIDE YARD (Continued) **S103575644**

Cleanup Meets Std:	False
Last Inspection:	Not reported
Recommended Penalty:	False
UST Trust:	False
Remediation Phase:	0
Date Entered In Computer:	2000-04-20
Spill Record Last Update:	2004-04-02
Spiller Name:	ENVIRONMENTAL DEPT
Spiller Company:	NATIONAL RAILROAD PASS
Spiller Address:	400 WEST 31ST STREET, 4TH
Spiller Company:	001
Contact Name:	CALLER
DEC Memo:	""
Remarks:	"CALLER REPORTED DRIVER ON LOADER BACKED INTO A RAIL THAT CAUSED SPILL TO GROUND. CLEANUP ON SCENE."

All Materials:

Site ID:	97445
Operable Unit ID:	822506
Operable Unit:	01
Material ID:	289055
Material Code:	0021
Material Name:	transmission fluid
Case No.:	Not reported
Material FA:	Petroleum
Quantity:	10.00
Units:	G
Recovered:	.00
Oxygenate:	Not reported

Name:	AMTRAK SUNNYSIDE YARD
Address:	39-29 HONEYWELL STREET
City,State,Zip:	LONG ISLAND CITY, NY
Spill Number/Closed Date:	9113048 / 1992-03-25
Facility ID:	9113048
Facility Type:	ER
DER Facility ID:	86808
Site ID:	97455
DEC Region:	2
Spill Cause:	Equipment Failure
Spill Class:	B3
SWIS:	4101
Spill Date:	1992-03-25
Investigator:	SIGONA
Referred To:	Not reported
Reported to Dept:	1992-03-25
CID:	Not reported
Water Affected:	Not reported
Spill Source:	Railroad Car
Spill Notifier:	Federal Government
Cleanup Ceased:	1992-03-25
Cleanup Meets Std:	False
Last Inspection:	Not reported
Recommended Penalty:	False
UST Trust:	False
Remediation Phase:	0
Date Entered In Computer:	1992-03-31

AMTRAK SUNNYSIDE YARD (Continued) **S103575644**

Spill Record Last Update:	2003-11-24
Spiller Name:	ENVIRONMENTAL DEPT
Spiller Company:	NATIONAL RAILROAD PASS
Spiller Address:	400 WEST 31ST STREET, 4TH
Spiller Company:	001
Contact Name:	Not reported
DEC Memo:	""
Remarks:	"LOCOMOTIVE # 621; TRANSFORMER OVERHEATED. OIL ON SOIL. SORBENT APPLIED. CLEANUP CONFIRMED."

All Materials:

Site ID:	97455
Operable Unit ID:	966658
Operable Unit:	01
Material ID:	414583
Material Code:	0017A
Material Name:	PCB oil
Case No.:	Not reported
Material FA:	Petroleum
Quantity:	.00
Units:	G
Recovered:	.00
Oxygenate:	Not reported

Name:	AMTRAK SUNNYSIDE YARD
Address:	39-29 HONEYWELL STREET
City,State,Zip:	LONG ISLAND CITY, NY
Spill Number/Closed Date:	0009184 / 2003-11-24
Facility ID:	0009184
Facility Type:	ER
DER Facility ID:	86808
Site ID:	97446
DEC Region:	2
Spill Cause:	Equipment Failure
Spill Class:	C3
SWIS:	4101
Spill Date:	2000-11-08
Investigator:	SIGONA
Referred To:	Not reported
Reported to Dept:	2000-11-09
CID:	323
Water Affected:	Not reported
Spill Source:	Railroad Car
Spill Notifier:	Responsible Party
Cleanup Ceased:	Not reported
Cleanup Meets Std:	False
Last Inspection:	Not reported
Recommended Penalty:	False
UST Trust:	False
Remediation Phase:	0
Date Entered In Computer:	2000-11-09
Spill Record Last Update:	2003-11-24
Spiller Name:	ENVIRONMENTAL DEPT
Spiller Company:	NATIONAL RAILROAD PASS
Spiller Address:	400 WEST 31ST STREET, 4TH
Spiller Company:	001
Contact Name:	HARRY SEUBERT

AMTRAK SUNNYSIDE YARD (Continued) **S103575644**

DEC Memo: ""
Remarks: "BROKEN HYDRALIC LINE. SPILL IS ON TRACKBED ONLY. CLEAN HARBOURS ON SITE FOR CLEAN UP, SPILL IS CONTAINED."

All Materials:
Site ID: 97446
Operable Unit ID: 831495
Operable Unit: 01
Material ID: 543142
Material Code: 0010
Material Name: hydraulic oil
Case No.: Not reported
Material FA: Petroleum
Quantity: 100.00
Units: G
Recovered: .00
Oxygenate: Not reported

Name: AMTRAK SUNNYSIDE YARD
Address: 39-29 HONEYWELL STREET
City,State,Zip: LONG ISLAND CITY, NY
Spill Number/Closed Date: 0108953 / 2003-03-10
Facility ID: 0108953
Facility Type: ER
DER Facility ID: 86808
Site ID: 97447
DEC Region: 2
Spill Cause: Equipment Failure
Spill Class: C3
SWIS: 4101
Spill Date: 2001-12-08
Investigator: SIGONA
Referred To: Not reported
Reported to Dept: 2001-12-08
CID: 266
Water Affected: Not reported
Spill Source: Non Major Facility > 1,100 gal
Spill Notifier: Responsible Party
Cleanup Ceased: Not reported
Cleanup Meets Std: False
Last Inspection: Not reported
Recommended Penalty: False
UST Trust: False
Remediation Phase: 0
Date Entered In Computer: 2001-12-08
Spill Record Last Update: 2003-11-24
Spiller Name: HARRY SEUBERT
Spiller Company: NATIONAL RAILROAD PASS
Spiller Address: 400 WEST 31ST STREET, 4TH
Spiller Company: 001
Contact Name: JOSEPH SANCHEZ
DEC Memo: ""
Remarks: "BOILER HOUSE. EMPLOYEES WERE MAKING REPAIRS AND ACCIDENTALLY BROKE A FUEL LINE. SPILLED ONTO CONCRETE. LINE BEING REPLACED. BEING CLEANED UP."

All Materials:

AMTRAK SUNNYSIDE YARD (Continued) **S103575644**

Site ID:	97447
Operable Unit ID:	846340
Operable Unit:	01
Material ID:	530162
Material Code:	0008
Material Name:	diesel
Case No.:	Not reported
Material FA:	Petroleum
Quantity:	15.00
Units:	G
Recovered:	15.00
Oxygenate:	Not reported

Name:	AMTRAK SUNNYSIDE YARD
Address:	39-29 HONEYWELL STREET
City,State,Zip:	LONG ISLAND CITY, NY
Spill Number/Closed Date:	8503066 / 1998-01-09
Facility ID:	8503066
Facility Type:	ER
DER Facility ID:	86808
Site ID:	97448
DEC Region:	2
Spill Cause:	Equipment Failure
Spill Class:	A1
SWIS:	4101
Spill Date:	1985-11-27
Investigator:	SIGONA
Referred To:	Not reported
Reported to Dept:	1985-11-27
CID:	Not reported
Water Affected:	Not reported
Spill Source:	Non Major Facility > 1,100 gal
Spill Notifier:	Responsible Party
Cleanup Ceased:	Not reported
Cleanup Meets Std:	False
Last Inspection:	Not reported
Recommended Penalty:	False
UST Trust:	False
Remediation Phase:	0
Date Entered In Computer:	1992-05-12
Spill Record Last Update:	2003-11-24
Spiller Name:	SAFETY/ENVIRONMENTAL
Spiller Company:	NATIONAL RAILROAD PASS
Spiller Address:	400 WEST 31ST STREET,6TH
Spiller Company:	001
Contact Name:	JOHN KROLL
DEC Memo:	""
Remarks:	"DIESEL WASTE OIL - GROUNDWATER AND SEWERS - SUMP PIT FILLED WITH WASTE OIL OVER INTO COMBINED SEWERS DEP WILL INVESTIGATE AND REPORT BACK TO DEC DEP FOUND 300 YARD DIA. POND OF OIL"

All Materials:

Site ID:	97448
Operable Unit ID:	896985
Operable Unit:	01
Material ID:	479514
Material Code:	0017A

AMTRAK SUNNYSIDE YARD (Continued) **S103575644**

Material Name:	PCB oil
Case No.:	Not reported
Material FA:	Petroleum
Quantity:	.00
Units:	G
Recovered:	.00
Oxygenate:	Not reported
Site ID:	97448
Operable Unit ID:	896985
Operable Unit:	01
Material ID:	479515
Material Code:	0022
Material Name:	waste oil/used oil
Case No.:	Not reported
Material FA:	Petroleum
Quantity:	.00
Units:	G
Recovered:	.00
Oxygenate:	Not reported
Name:	AMTRAK SUNNYSIDE YARD
Address:	39-29 HONEYWELL STREET
City,State,Zip:	LONG ISLAND CITY, NY
Spill Number/Closed Date:	8602016 / 1986-06-24
Facility ID:	8602016
Facility Type:	ER
DER Facility ID:	86808
Site ID:	97449
DEC Region:	2
Spill Cause:	Equipment Failure
Spill Class:	A3
SWIS:	4101
Spill Date:	1986-06-24
Investigator:	SIGONA
Referred To:	Not reported
Reported to Dept:	1986-06-24
CID:	Not reported
Water Affected:	NONE
Spill Source:	Railroad Car
Spill Notifier:	Responsible Party
Cleanup Ceased:	1986-06-24
Cleanup Meets Std:	False
Last Inspection:	Not reported
Recommended Penalty:	False
UST Trust:	False
Remediation Phase:	0
Date Entered In Computer:	1986-06-25
Spill Record Last Update:	2003-11-24
Spiller Name:	ENVIRONMENTAL DEPT
Spiller Company:	NATIONAL RAILROAD PASS
Spiller Address:	400 WEST 31ST STREET, 4TH
Spiller Company:	001
Contact Name:	Not reported
DEC Memo:	""
Remarks:	"SOURCE OF SPILL WAS LOCOMOTIVE #605; TRANSFORMER OIL BURPED OUT OF

AMTRAK SUNNYSIDE YARD (Continued) **S103575644**

TRANSFORMER DUE PRODUCT EXPANSION; DID NOT REACH GROUND."

All Materials:

Site ID:	97449
Operable Unit ID:	898289
Operable Unit:	01
Material ID:	478473
Material Code:	0017A
Material Name:	PCB oil
Case No.:	Not reported
Material FA:	Petroleum
Quantity:	.00
Units:	G
Recovered:	.00
Oxygenate:	Not reported

Click this hyperlink while viewing on your computer to access
13 additional NY SPILL: record(s) in the EDR Site Report.

CR451 **TRACK SUNNYSIDE YARD** **NY Spills** **S121462965**
WSW **3929 HONEYWELL ST** **N/A**
1/4-1/2 **LONG ISLAND CITY, NY**
0.409 mi.
2162 ft. **Site 3 of 18 in cluster CR**

Relative:
Lower

Actual:
19 ft.

SPILLS:

Name:	TRACK SUNNYSIDE YARD
Address:	3929 HONEYWELL ST
City,State,Zip:	LONG ISLAND CITY, NY
Spill Number/Closed Date:	1708570 / 2018-07-26
Facility ID:	1708570
Facility Type:	ER
DER Facility ID:	355663
Site ID:	564981
DEC Region:	2
Spill Cause:	Equipment Failure
Spill Class:	Not reported
SWIS:	4101
Spill Date:	2017-12-12
Investigator:	vszhune
Referred To:	Not reported
Reported to Dept:	2017-12-12
CID:	Not reported
Water Affected:	Not reported
Spill Source:	Railroad Car
Spill Notifier:	Other
Cleanup Ceased:	Not reported
Cleanup Meets Std:	False
Last Inspection:	Not reported
Recommended Penalty:	False
UST Trust:	False
Remediation Phase:	0
Date Entered In Computer:	2017-12-12
Spill Record Last Update:	2018-07-26
Spiller Name:	DANIELLE
Spiller Company:	AMTRACK
Spiller Address:	3929 HONEYWELL ST

TRACK SUNNYSIDE YARD (Continued) **S121462965**

Spiller Company: 999
Contact Name: DANIELLE
DEC Memo: "12/12/17-Zhune called Danielle 212-630-7372.Could not reach him. Left a message. Gloria Tacceta 917-453-3951 Jack Stheeitzi 215-219-8383 7/26/18-Cludia Taccetta emailed the spill closure report dated 7/25/28. The email stated that On 12/12/2017 approximately 1 gallon of non-PCB transformer oil leaked from a rail car. The leaking occurred over several feet as the train rolled. Upon noticing the leaking transformer, a spill container was placed underneath to avoid further spilling onto the ballast. Amtrak s contractor was contacted and upon arriving on site, proceeded to remove the spill container as well as the pads that were laid down. Some of the ballast required removal. All material was disposed of in drums as oily water and oily debris. Spill closed. "
Remarks: "ballast only clean up in progress"

All Materials:
Site ID: 564981
Operable Unit ID: 1312920
Operable Unit: 01
Material ID: 2320290
Material Code: 0020A
Material Name: transformer oil
Case No.: Not reported
Material FA: Petroleum
Quantity: 1.00
Units: G
Recovered: Not reported
Oxygenate: Not reported

CR452 **BALLAST** **NY Spills** **S118950655**
WSW **3929 HONEYWELL ST** **N/A**
1/4-1/2 **LONG ISLAND CITY, NY**
0.409 mi.
2162 ft. **Site 4 of 18 in cluster CR**

Relative: **Lower**
Actual: **19 ft.**

SPILLS:
Name: BALLAST
Address: 3929 HONEYWELL ST
City,State,Zip: LONG ISLAND CITY, NY
Spill Number/Closed Date: 1604901 / 2016-08-17
Facility ID: 1604901
Facility Type: ER
DER Facility ID: 355663
Site ID: 531427
DEC Region: 2
Spill Cause: Equipment Failure
Spill Class: C4
SWIS: 4101
Spill Date: 2016-08-13
Investigator: RMOMAR
Referred To: Not reported
Reported to Dept: 2016-08-13
CID: Not reported
Water Affected: Not reported
Spill Source: Railroad Car
Spill Notifier: Other

BALLAST (Continued) **S118950655**

Cleanup Ceased:	Not reported
Cleanup Meets Std:	False
Last Inspection:	Not reported
Recommended Penalty:	False
UST Trust:	False
Remediation Phase:	0
Date Entered In Computer:	2016-08-13
Spill Record Last Update:	2016-08-17
Spiller Name:	Not reported
Spiller Company:	AMTRAK
Spiller Address:	Not reported
Spiller Company:	999
Contact Name:	CARMINE CATTAFI
DEC Memo:	"8/13/2016: Rashad Spoke to Carmine from Amtrak, he said a spill of about 50 gallons occurred at an Amtrak rail yard. The spill was from a hydraulic hose that broke off of a rail car which he referred to as a ballast rail car this car holds ballast and while doing work the hose broke. They will be contracting clean harbors to do clean up and it should be completed by noon today. 8/15/2016: Rashad Called Carmine and left message to send email with pictures and summary. 8/17/2016: Rashad Received email from Carmine on 8/16: Thank you for your follow up Saturday morning, and again yesterday, on the est. 50 gallon release of hydraulic oil that occurred at our Sunnyside rail yard. As requested, I have included photos and a copy of the Bill of Lading (BOL) for the waste that was shipped off site for proper disposal. With the clean-up and disposal complete Amtrak considers this spill to be closed with no further action required. Please advise if you require additional information. Attached document shows before and after photos of impacted area. Product was vaccumed out and soil was removed, also attached in document is bill by clean harbors who performed clean up, about 2 cubic yards of ballast was removed. Spill will be closed as affected area was train yard and impacted soil was removed, document uploaded to D2. "
Remarks:	"Caller advised aprx 50 gallons of oil spilled onto ballast. Clean up is in progress."

All Materials:

Site ID:	531427
Operable Unit ID:	1280206
Operable Unit:	01
Material ID:	2285343
Material Code:	0010
Material Name:	hydraulic oil
Case No.:	Not reported
Material FA:	Petroleum
Quantity:	50.00
Units:	G
Recovered:	Not reported
Oxygenate:	Not reported

CR453 **RAILYARD** **NY Spills** **S114560811**
WSW **39-29 HONEYWELL STREET** **N/A**
1/4-1/2 **LONG ISLAND CITY, NY**
0.409 mi.
2162 ft. **Site 5 of 18 in cluster CR**

Relative:
Lower

Actual:
19 ft.

SPILLS:

Name:	RAILYARD
Address:	39-29 HONEYWELL STREET
City,State,Zip:	LONG ISLAND CITY, NY
Spill Number/Closed Date:	1307398 / 2013-10-17
Facility ID:	1307398
Facility Type:	ER
DER Facility ID:	86808
Site ID:	488060
DEC Region:	2
Spill Cause:	Equipment Failure
Spill Class:	D4
SWIS:	4101
Spill Date:	2013-06-01
Investigator:	RMPIPER
Referred To:	Not reported
Reported to Dept:	2013-10-17
CID:	Not reported
Water Affected:	Not reported
Spill Source:	Commercial/Industrial
Spill Notifier:	Other
Cleanup Ceased:	Not reported
Cleanup Meets Std:	False
Last Inspection:	Not reported
Recommended Penalty:	False
UST Trust:	False
Remediation Phase:	0
Date Entered In Computer:	2013-10-17
Spill Record Last Update:	2013-10-17
Spiller Name:	CLAUDIA
Spiller Company:	AMTRAK
Spiller Address:	39-29 HONEYWELL STREET
Spiller Company:	999
Contact Name:	CLAUDIA
DEC Memo:	"Amtrak received Notice to comply by NYC DEP for storm water discharge exceedance for oil/ grease. Amtrak investigated that a trash compactor was recently replaced due to failure and spillage of approx 9 gal of hydraulic oil. Compactor was adjacent to sptrm drain. The facility has a history of spills as well. Amtrak ot comply with DEP requirement. This psill closed. "
Remarks:	"Leaking compactor into combined sewer. All cleaned up and compactor removed."

All Materials:

Site ID:	488060
Operable Unit ID:	1237694
Operable Unit:	01
Material ID:	2237369
Material Code:	0010
Material Name:	hydraulic oil
Case No.:	Not reported
Material FA:	Petroleum
Quantity:	9.00
Units:	G

RAILYARD (Continued) **S114560811**

Recovered: Not reported
Oxygenate: Not reported

CR454 **AMTRAK SUNNYSIDE RAILYARD** **NY Spills** **S116553683**
WSW **39-29 HONEYWELL ST** **N/A**
1/4-1/2 **LONG ISLAND CITY, NY**
0.409 mi.
2162 ft. **Site 6 of 18 in cluster CR**

Relative: **Lower**

Actual: **19 ft.**

SPILLS:

Name:	AMTRAK SUNNYSIDE RAILYARD
Address:	39-29 HONEYWELL ST
City,State,Zip:	LONG ISLAND CITY, NY
Spill Number/Closed Date:	1311859 / 2014-03-20
Facility ID:	1311859
Facility Type:	ER
DER Facility ID:	415437
Site ID:	492787
DEC Region:	2
Spill Cause:	Equipment Failure
Spill Class:	D4
SWIS:	4101
Spill Date:	2014-03-20
Investigator:	HRAHMED
Referred To:	Not reported
Reported to Dept:	2014-03-20
CID:	Not reported
Water Affected:	Not reported
Spill Source:	Commercial/Industrial
Spill Notifier:	Responsible Party
Cleanup Ceased:	Not reported
Cleanup Meets Std:	False
Last Inspection:	Not reported
Recommended Penalty:	False
UST Trust:	False
Remediation Phase:	0
Date Entered In Computer:	2014-03-20
Spill Record Last Update:	2014-03-20
Spiller Name:	CHRIS
Spiller Company:	AMTRAK
Spiller Address:	39-29 HONEYWELL ST
Spiller Company:	999
Contact Name:	CHRIS
DEC Memo:	"3/20/14- Ahmed - Called Chris at AMTRAK (917 538 2982). As per him, the spill material is a water based solution that is used to clean equipments. Spill was contained inside the secondary containment and no release in the environment. Their contractor will pump out from the secondary containment by the end of today. Spill closed."
Remarks:	"Ph 3.5 material spilled in basement of building due to mechanical pipe failure. Spilled into secondary containment. Cleanup is being dispatched (Clean Ventures)."

All Materials:

Site ID:	492787
Operable Unit ID:	1242303
Operable Unit:	01
Material ID:	2242844

AMTRAK SUNNYSIDE RAILYARD (Continued) **S116553683**

Material Code:	9999
Material Name:	other - San-E Water
Case No.:	Not reported
Material FA:	Other
Quantity:	200.00
Units:	G
Recovered:	Not reported
Oxygenate:	Not reported

CR455 **SUNNYSIDE YARD** **NY Spills** **S121982562**
WSW **39-29 HONEYWELL ST** **N/A**
1/4-1/2 **LONG ISLAND CITY, NY**
0.409 mi.
2162 ft. **Site 7 of 18 in cluster CR**

Relative: **Lower**

Actual: **19 ft.**

SPILLS:

Name:	SUNNYSIDE YARD
Address:	39-29 HONEYWELL ST
City,State,Zip:	LONG ISLAND CITY, NY
Spill Number/Closed Date:	1303088 / 2013-12-24
Facility ID:	1303088
Facility Type:	ER
DER Facility ID:	415437
Site ID:	483555
DEC Region:	2
Spill Cause:	Equipment Failure
Spill Class:	Not reported
SWIS:	4101
Spill Date:	2013-06-21
Investigator:	vszhune
Referred To:	Not reported
Reported to Dept:	2013-06-21
CID:	Not reported
Water Affected:	Not reported
Spill Source:	Commercial/Industrial
Spill Notifier:	Other
Cleanup Ceased:	Not reported
Cleanup Meets Std:	False
Last Inspection:	Not reported
Recommended Penalty:	False
UST Trust:	False
Remediation Phase:	0
Date Entered In Computer:	2013-06-21
Spill Record Last Update:	2013-12-24
Spiller Name:	Not reported
Spiller Company:	UNKNOWN
Spiller Address:	Not reported
Spiller Company:	999
Contact Name:	CLAUDIA TACCETTA
DEC Memo:	"12/24/13- Claudia Taccetta sent the following email dated 12/23/13. The equipment was repaired. Clean Harbors was contacted and completed the clean-up and removal of ballast. The spill was caused by the Loram Company who is on site for the East Side Access Project and not hired by Amtrak. Base on the above information spill is closed. "
Remarks:	"Caller advised aprx 25-50 gal of oil spilled onto the ballast. Clean up is in process."

SUNNYSIDE YARD (Continued) **S121982562**

All Materials:

Site ID:	483555
Operable Unit ID:	1233259
Operable Unit:	01
Material ID:	2232148
Material Code:	0010
Material Name:	hydraulic oil
Case No.:	Not reported
Material FA:	Petroleum
Quantity:	50.00
Units:	G
Recovered:	Not reported
Oxygenate:	Not reported

CR456 **SUNNYSIDE YARD QUEENS** **NY Spills** **S121981357**
WSW **3929 HONEYWELL ST** **N/A**
1/4-1/2 **LONG ISLAND CITY, NY**
0.409 mi.
2162 ft. **Site 8 of 18 in cluster CR**

Relative: **Lower**
Actual: **19 ft.**

SPILLS:

Name:	SUNNYSIDE YARD QUEENS
Address:	3929 HONEYWELL ST
City,State,Zip:	LONG ISLAND CITY, NY
Spill Number/Closed Date:	0808975 / 2008-11-13
Facility ID:	0808975
Facility Type:	ER
DER Facility ID:	355663
Site ID:	406407
DEC Region:	2
Spill Cause:	Human Error
Spill Class:	C4
SWIS:	4101
Spill Date:	2008-11-09
Investigator:	SFRAHMAN
Referred To:	Not reported
Reported to Dept:	2008-11-09
CID:	Not reported
Water Affected:	Not reported
Spill Source:	Commercial/Industrial
Spill Notifier:	Other
Cleanup Ceased:	Not reported
Cleanup Meets Std:	False
Last Inspection:	Not reported
Recommended Penalty:	False
UST Trust:	False
Remediation Phase:	0
Date Entered In Computer:	2008-11-09
Spill Record Last Update:	2008-11-13
Spiller Name:	HARRY SEUBERT
Spiller Company:	AMTRAK
Spiller Address:	3929 HONEYWELL ST
Spiller Company:	999
Contact Name:	HARRY SEUBERT
DEC Memo:	"11/10/08 I spoke with Harry Seubert,he indicated that the spill was due to a overfill and was cleaned up.A brief report will be sent to

SUNNYSIDE YARD QUEENS (Continued) **S121981357**

Remarks:	DEC.(sr) 11/13/08 Letter report attached in edocs,spill closed.(sr)" "Overfill of gas tank, spill is on the train tracks. 15-20 gallons estimated."

All Materials:

Site ID:	406407
Operable Unit ID:	1162996
Operable Unit:	01
Material ID:	2154295
Material Code:	0008
Material Name:	diesel
Case No.:	Not reported
Material FA:	Petroleum
Quantity:	15.00
Units:	G
Recovered:	Not reported
Oxygenate:	Not reported

CR457 **SUNNYSIDE RAIL YARD** **NY Spills** **S121981421**
WSW **3929 HONEYWELL ST** **N/A**
1/4-1/2 **LONG ISLAND CITY, NY**
0.409 mi.
2162 ft. **Site 9 of 18 in cluster CR**

Relative: **Lower**
Actual: **19 ft.**

SPILLS:

Name:	SUNNYSIDE RAIL YARD
Address:	3929 HONEYWELL ST
City,State,Zip:	LONG ISLAND CITY, NY
Spill Number/Closed Date:	0812034 / 2009-02-18
Facility ID:	0812034
Facility Type:	ER
DER Facility ID:	355663
Site ID:	409639
DEC Region:	2
Spill Cause:	Human Error
Spill Class:	C4
SWIS:	4101
Spill Date:	2009-02-05
Investigator:	smsanges
Referred To:	Not reported
Reported to Dept:	2009-02-05
CID:	Not reported
Water Affected:	Not reported
Spill Source:	Commercial/Industrial
Spill Notifier:	Responsible Party
Cleanup Ceased:	Not reported
Cleanup Meets Std:	False
Last Inspection:	Not reported
Recommended Penalty:	Not reported
UST Trust:	False
Remediation Phase:	0
Date Entered In Computer:	2009-02-05
Spill Record Last Update:	2009-02-18
Spiller Name:	HARRU SEUBERT
Spiller Company:	AMTRACK
Spiller Address:	3929 HONEYWELL ST
Spiller Company:	999

SUNNYSIDE RAIL YARD (Continued) **S121981421**

Contact Name: HARRU SEUBERT
DEC Memo: "Clean up completed by Amtrack - Harry at Amtrack sent before and after photos to show cleanup."
Remarks: "Caller states an overfill of a fuel truck caused fuel to spill onto the blacktop. Spill is contained and is being cleaned."

All Materials:
Site ID: 409639
Operable Unit ID: 1166137
Operable Unit: 01
Material ID: 2157579
Material Code: 0008
Material Name: diesel
Case No.: Not reported
Material FA: Petroleum
Quantity: 15.00
Units: G
Recovered: Not reported
Oxygenate: Not reported

CR458 **CONCRETE** **NY Spills** **S113818530**
WSW **39-29 HONEYWELL ST** **N/A**
1/4-1/2 **LONG ISLAND CITY, NY**
0.409 mi.
2162 ft. **Site 10 of 18 in cluster CR**

Relative: **Lower**
Actual: **19 ft.**

SPILLS:
Name: CONCRETE
Address: 39-29 HONEYWELL ST
City,State,Zip: LONG ISLAND CITY, NY
Spill Number/Closed Date: 1303424 / 2013-07-01
Facility ID: 1303424
Facility Type: ER
DER Facility ID: 415437
Site ID: 483902
DEC Region: 2
Spill Cause: Equipment Failure
Spill Class: D4
SWIS: 4101
Spill Date: 2013-06-29
Investigator: RMPIPER
Referred To: Not reported
Reported to Dept: 2013-06-29
CID: Not reported
Water Affected: Not reported
Spill Source: Commercial Vehicle
Spill Notifier: Other
Cleanup Ceased: Not reported
Cleanup Meets Std: False
Last Inspection: Not reported
Recommended Penalty: False
UST Trust: False
Remediation Phase: 0
Date Entered In Computer: 2013-06-29
Spill Record Last Update: 2013-07-01
Spiller Name: Not reported
Spiller Company: AMTRAC

CONCRETE (Continued) **S113818530**

Spiller Address:	Not reported
Spiller Company:	999
Contact Name:	CHRIS BENSON
DEC Memo:	"spill to concrete in yard. Cleaned by AMtrack. Spill closed. "
Remarks:	"Caller advised 15 gal of oil spilled onto concrete. Clean up is in progress."

All Materials:

Site ID:	483902
Operable Unit ID:	1233599
Operable Unit:	01
Material ID:	2232516
Material Code:	0010
Material Name:	hydraulic oil
Case No.:	Not reported
Material FA:	Petroleum
Quantity:	15.00
Units:	G
Recovered:	Not reported
Oxygenate:	Not reported

CR459 **RAILROAD FACILITY - TRAIN WASH SECTION** **NY Spills** **S121982749**
WSW **3929 HONEYWELL ST** **N/A**
1/4-1/2 **LONG ISLAND CITY, NY**
0.409 mi.
2162 ft. **Site 11 of 18 in cluster CR**

Relative: **Lower**
Actual: **19 ft.**

SPILLS:

Name:	RAILROAD FACILITY - TRAIN WASH SECTION
Address:	3929 HONEYWELL ST
City,State,Zip:	LONG ISLAND CITY, NY
Spill Number/Closed Date:	1407322 / 2014-10-20
Facility ID:	1407322
Facility Type:	ER
DER Facility ID:	355663
Site ID:	500830
DEC Region:	2
Spill Cause:	Human Error
Spill Class:	Not reported
SWIS:	4101
Spill Date:	2014-10-14
Investigator:	SXMAHAT
Referred To:	Not reported
Reported to Dept:	2014-10-14
CID:	Not reported
Water Affected:	Not reported
Spill Source:	Commercial/Industrial
Spill Notifier:	Responsible Party
Cleanup Ceased:	Not reported
Cleanup Meets Std:	False
Last Inspection:	Not reported
Recommended Penalty:	False
UST Trust:	False
Remediation Phase:	0
Date Entered In Computer:	2014-10-14
Spill Record Last Update:	2014-10-20
Spiller Name:	CHRIS BENSON

RAILROAD FACILITY - TRAIN WASH SECTION (Continued) **S121982749**

Spiller Company:	DELIVERY VENDOR
Spiller Address:	3929 HONEYWELL ST
Spiller Company:	999
Contact Name:	CHRIS BENSON
DEC Memo:	"10/20/14: Mahat DEC Mahat contacted Mr. Chrish Benson inquiring information about the clean up process. He mentioned that washing solution was all contained in concrete and it is all cleaned up. No further investigation is required by the Department. Hence, the spill will be closed in the Databse. **** Case Close *** "
Remarks:	"Spilled onto concrete and into secondary containment. Cleanup is underway."

All Materials:

Site ID:	500830
Operable Unit ID:	1250228
Operable Unit:	01
Material ID:	2251912
Material Code:	9999
Material Name:	other - Wash Solution PH 10%
Case No.:	Not reported
Material FA:	Other
Quantity:	250.00
Units:	G
Recovered:	Not reported
Oxygenate:	Not reported

CR460 **SOIL NEXT TO TRACK** **NY Spills** **S116553820**
WSW **39-29 HONEYWELL ST** **N/A**
1/4-1/2 **LONG ISLAND CITY, NY**
0.409 mi.
2162 ft. **Site 12 of 18 in cluster CR**

Relative: **Lower**

Actual: **19 ft.**

SPILLS:

Name:	SOIL NEXT TO TRACK
Address:	39-29 HONEYWELL ST
City,State,Zip:	LONG ISLAND CITY, NY
Spill Number/Closed Date:	1312021 / 2016-05-04
Facility ID:	1312021
Facility Type:	ER
DER Facility ID:	415437
Site ID:	492960
DEC Region:	2
Spill Cause:	Equipment Failure
Spill Class:	Not reported
SWIS:	4101
Spill Date:	2014-03-24
Investigator:	vszhune
Referred To:	Not reported
Reported to Dept:	2014-03-24
CID:	Not reported
Water Affected:	Not reported
Spill Source:	Commercial/Industrial
Spill Notifier:	Other
Cleanup Ceased:	Not reported
Cleanup Meets Std:	False
Last Inspection:	Not reported
Recommended Penalty:	False

SOIL NEXT TO TRACK (Continued) **S116553820**

UST Trust:	False
Remediation Phase:	0
Date Entered In Computer:	2014-03-24
Spill Record Last Update:	2016-05-04
Spiller Name:	CHRIS BENSON
Spiller Company:	MTA
Spiller Address:	39-29 HONEYWELL ST
Spiller Company:	999
Contact Name:	CHRIS BENSON
DEC Memo:	"2/25/14-Zhune spoke to Chris Benson from Amtrack. He said the fill line from a generator was leaking. Approximately lesss that 5 gallons of oil went onto the soil. As per Chris spill occured in the Amtrack site but MTA contractors working for MTA caused the spill. Clean Ventor is cleanning the spill. 5/19/14- Zhune called Chris. He said they cleaned the visible spill. They need to move the generator to complete the clean up. He said that will happen at the end of July. 4/27/16-Chris Benson is no longer working with Amtrack. I left a message to Daniel Schaefer Daniel contact # is 212-6307372. 5/4/16-Claudia Tacetta from Amtrak sent the following email. Spill # 1312021 was caused by and managed by the MTA/East Side Access. Amtrak called the spill in because it was on our property. The spill clean-up has been completed. Approximately 2-4 inches of soil was removed over approximately a 5 foot area. The generator, which belonged to East Side Access, is no longer in use or on Amtrak property. Spill Closed. "
Remarks:	"fuel line broke - on genorator clean up pending"

All Materials:

Site ID:	492960
Operable Unit ID:	1242469
Operable Unit:	01
Material ID:	2243026
Material Code:	0008
Material Name:	diesel
Case No.:	Not reported
Material FA:	Petroleum
Quantity:	Not reported
Units:	Not reported
Recovered:	Not reported
Oxygenate:	Not reported

CR461 **AMTRAK YARD - TRAIN WASH FACILITY** **NY Spills** **S117394095**
WSW **39-29 HONEYWELL ST** **N/A**
1/4-1/2 **LONG ISLAND CITY, NY**
0.409 mi.
2162 ft. **Site 13 of 18 in cluster CR**

Relative:
Lower

Actual:
19 ft.

SPILLS:

Name:	AMTRAK YARD - TRAIN WASH FACILITY
Address:	39-29 HONEYWELL ST
City,State,Zip:	LONG ISLAND CITY, NY
Spill Number/Closed Date:	1409644 / 2014-12-26
Facility ID:	1409644
Facility Type:	ER
DER Facility ID:	415437
Site ID:	503282
DEC Region:	2

AMTRAK YARD - TRAIN WASH FACILITY (Continued) **S117394095**

Spill Cause:	Human Error
Spill Class:	Not reported
SWIS:	4101
Spill Date:	2014-12-26
Investigator:	HRPATEL
Referred To:	Not reported
Reported to Dept:	2014-12-26
CID:	Not reported
Water Affected:	Not reported
Spill Source:	Commercial/Industrial
Spill Notifier:	Other
Cleanup Ceased:	Not reported
Cleanup Meets Std:	False
Last Inspection:	Not reported
Recommended Penalty:	False
UST Trust:	False
Remediation Phase:	0
Date Entered In Computer:	2014-12-26
Spill Record Last Update:	2014-12-26
Spiller Name:	Not reported
Spiller Company:	UNKNOWN
Spiller Address:	Not reported
Spiller Company:	999
Contact Name:	CHRIS BENDRION
DEC Memo:	"12/26/14-Hiralkumar Patel. 10:06 AM:- spoke with Chris. approx. 1,000 gal of acidic soap liquid spilled into secondary containment, as it was delivered to wrong tank containing aklalyn mixture which was full. chemical spilled inside concrete containment. approx. 25 gal of foam overflowed the secondary containment, onto concrete surface only. Clean Venture doing cleanup. case closed."
Remarks:	"into containment - 20 onto concrete - cleanup pending"

All Materials:

Site ID:	503282
Operable Unit ID:	1252639
Operable Unit:	01
Material ID:	2254764
Material Code:	9999
Material Name:	other - acidic soap mixed with alkalyn
Case No.:	Not reported
Material FA:	Other
Quantity:	1000.00
Units:	G
Recovered:	Not reported
Oxygenate:	Not reported

CR462 **TRACK** **NY Spills** **S121464169**
WSW **39-29 HONEYWELL ST** **N/A**
1/4-1/2 **LONG ISLAND CITY, NY**
0.409 mi.
2162 ft. **Site 14 of 18 in cluster CR**

Relative: **Lower**

Actual: **19 ft.**

SPILLS:

Name:	TRACK
Address:	39-29 HONEYWELL ST
City,State,Zip:	LONG ISLAND CITY, NY
Spill Number/Closed Date:	1709839 / 2018-02-28

TRACK (Continued) **S121464169**

Facility ID:	1709839
Facility Type:	ER
DER Facility ID:	415437
Site ID:	566304
DEC Region:	2
Spill Cause:	Equipment Failure
Spill Class:	D4
SWIS:	4101
Spill Date:	2018-01-27
Investigator:	RHLIN
Referred To:	Not reported
Reported to Dept:	2018-01-27
CID:	Not reported
Water Affected:	Not reported
Spill Source:	Commercial/Industrial
Spill Notifier:	Other
Cleanup Ceased:	Not reported
Cleanup Meets Std:	False
Last Inspection:	Not reported
Recommended Penalty:	False
UST Trust:	False
Remediation Phase:	0
Date Entered In Computer:	2018-01-27
Spill Record Last Update:	2018-02-28
Spiller Name:	CARMINE CATTAFI
Spiller Company:	AMTRAK
Spiller Address:	39-29 HONEYWELL ST
Spiller Company:	999
Contact Name:	CARMINE CATTAFI
DEC Memo:	"1/29/18 TJD Multiple messages to Amtrak notifier unanswered. AH Secondary (Piper/Lin) dispatched for site inspection in coordination with Spill #1709841 - both spills within a few miles of one another. DEC Piper and DEC Lin responded to site. 1/29/18-Lin-Responded to spill with piper. Spill was due to failure of air compressor. According to Amtrak staff, the capacity of air compressor is 25 gallons. Minor drips of oil were still dripping from equipment when DEC staff inspected the failed equipment. Air compressor was located on the tracks. Soil was impacted. Sand was put down prior to DEC staff arrival. 2/7/2018-Lin- According to Chau, spill is contained. Waiting to bring in machine to lift up the air compressor in order to take a boring. Spoke to Kevin from Clean harbor. The remaining oil from the air compressor was drained out into a bucket. Absorbent was put down at the impacted area. 2/28/18-Lin- Air compressor has been removed and excavation was conducted by hand. Melted ice water on the bottom of the excavation show no indication of sheen. Contact info: Chau (Amtrak) 6468799188 Kevin (Clean Harbor) 757-273-5173 "
Remarks:	"air compressor failed clean up started clean harbors en route"

All Materials:

Site ID:	566304
Operable Unit ID:	1314234
Operable Unit:	01
Material ID:	2321811
Material Code:	0008
Material Name:	diesel
Case No.:	Not reported
Material FA:	Petroleum
Quantity:	45.00

TRACK (Continued) **S121464169**

Units: G
Recovered: Not reported
Oxygenate: Not reported

CR463 **RAIL YARD - LONG ISLAND** **NY Spills** **S118707465**
WSW **39-29 HONEYWELL ST** **N/A**
1/4-1/2 **LONG ISLAND CITY, NY**
0.409 mi.
2162 ft. **Site 15 of 18 in cluster CR**

Relative: **Lower**
Actual: **19 ft.**

SPILLS:

Name:	RAIL YARD - LONG ISLAND
Address:	39-29 HONEYWELL ST
City,State,Zip:	LONG ISLAND CITY, NY
Spill Number/Closed Date:	1604690 / 2017-01-25
Facility ID:	1604690
Facility Type:	ER
DER Facility ID:	415437
Site ID:	531205
DEC Region:	2
Spill Cause:	Equipment Failure
Spill Class:	D4
SWIS:	4101
Spill Date:	2016-08-09
Investigator:	vszhune
Referred To:	Not reported
Reported to Dept:	2016-08-09
CID:	Not reported
Water Affected:	Not reported
Spill Source:	Railroad Car
Spill Notifier:	Other
Cleanup Ceased:	Not reported
Cleanup Meets Std:	False
Last Inspection:	Not reported
Recommended Penalty:	False
UST Trust:	False
Remediation Phase:	0
Date Entered In Computer:	2016-08-09
Spill Record Last Update:	2017-01-25
Spiller Name:	ALICE JUNG
Spiller Company:	AMTRACK
Spiller Address:	39-29 HONEYWELL ST
Spiller Company:	999
Contact Name:	ALICE JUNG
DEC Memo:	"8/9/16- DEC piper spoke with Alice. Due to train derailment, hydraulic line to brake failed causing approx. 40 gal to bluestone ballast. Clean harbors will be doing cleanup once train is re-railed and moved. PAds placed on ground to soak up pooled oil. Case Manager V. Zhune email and phone provided. Closure will be approved once cleanup I completed. 8/19/16 Jung Alice from Amtrack sent the following email. Last Monday morning, an equipment train derailed and ruptured a hose to a unit (with a maximum holding capacity of 40 gallons) of hydraulic oil at Sunnyside Rail Yard. Clean Harbors was called on-site and on stand-by until the equipment train was properly re-railed and moved on Thursday morning. On Thursday, Clean Harbors completed the first stage of the cleanup process around the railway, including all free-standing oil. We are now working on the second

RAIL YARD - LONG ISLAND (Continued) **S118707465**

phase of the cleanup process under the wooden block ties along the railroad tracks. 9/30/16-Jung Alice from Amtrack sent the following email. I understand you have been trying to reach me. We have coordinated for contractors to vacuum up the affected soil and ballast underneath the railroad tracks in October. Once the clean up is completed, we will restore the track to working condition. 12/9/16-Jung Alice from Amtrack sent the following email. Our track men have removed the rails, and all the soil underneath the railroad tracks have been successfully excavated. As discussed the excavated soil pile has been sampled last Friday by contractors and we are waiting for the results. I will send you the manifest upon receipt. Attached is a photo I took yesterday of the area where the spill occurred. The tracks have not yet been returned to service, but new rails have been installed and new ballast stones have been placed. 12/12/16 Carmin Cattafi from Amtrack sent the following email. The Amtrak Sunnyside Yard is operating under a consent decree with case manager Hasaan Ahmed. Please confirm through Mr. Ahmed which end point samples, if any, are required and we will address accordingly. 12/13/16-Zhune sent the following email to Jane Here is the email from Amtrak questioning the collection of end point samples that you were going to send to Roux Associates. I would much appreciate if you could keep me posted. Please note as well that the consulting verbally indicated that no endpoint samples needed to be collected from the excavation. 12/13/16-Jane sent the following email to Veronica Thanks Veronica. I will follow up with Amtrak s consultant and get back to you. 12/13/16-Jane sent the following email to Veronica Veronica I just read this more carefully and they are not saying they don t need to collect samples, just that they wanted you to coordinate with Hasan on the sampling. Can you tell me where exactly the spill occurred? Different areas of the site are contaminated with different chemicals, so I want to be sure we request the proper analysis. 12/15/16-Carmin Cattafi from Amtrack sent the following email Attached is the site map depicting spill locations including spill # 1604690. Additionally, we received the analytical back from the stockpiled material generated from this clean-up and additional track replacement work at this location. The clean-up ballast/soil will begin shipping out next week and once complete we will forward copies of the Bills of Ladings as documentation for proper off site disposal. 1/25/17-Carmin Cattafi email the confirmatory soil analytical results. 1/25/17-As per DEC Ahmed there is no further concern with respect to PCBs. SVOCs may be of concern and as such we need the excavation depth to see if further excavation is feasible. 1/25/17-DEC Ahmed spoke to Carmin. As per Carmin they excavated 10’ by 20’ area with depth around 2’. They reached the train bed which is very compacted soil. During excavation they removed all rails, ballats and anchor. 1/25/17-Jeff spoke with Hassan who spoke with Jane and spill closed as per Vought."

Remarks: "rail car derailed - product leaked out - clean up pending cell # for alice - 929-237-8339"

All Materials:

Site ID:	531205
Operable Unit ID:	1279987
Operable Unit:	01
Material ID:	2285085
Material Code:	0010
Material Name:	hydraulic oil
Case No.:	Not reported

RAIL YARD - LONG ISLAND (Continued) **S118707465**

Material FA:	Petroleum
Quantity:	40.00
Units:	G
Recovered:	Not reported
Oxygenate:	Not reported

CR464 **SUNNYSIDE YARD** **NY Spills** **S121982796**
WSW **39-29 HONEYWELL ST** **N/A**
1/4-1/2 **LONG ISLAND CITY, NY**
0.409 mi.
2162 ft. **Site 16 of 18 in cluster CR**

Relative: **Lower**

Actual: **19 ft.**

SPILLS:

Name:	SUNNYSIDE YARD
Address:	39-29 HONEYWELL ST
City,State,Zip:	LONG ISLAND CITY, NY
Spill Number/Closed Date:	1500757 / 2015-06-03
Facility ID:	1500757
Facility Type:	ER
DER Facility ID:	415437
Site ID:	506923
DEC Region:	2
Spill Cause:	Unknown
Spill Class:	C4
SWIS:	4101
Spill Date:	2015-04-22
Investigator:	TJDEMEO
Referred To:	Not reported
Reported to Dept:	2015-04-22
CID:	Not reported
Water Affected:	Not reported
Spill Source:	Commercial Vehicle
Spill Notifier:	Other
Cleanup Ceased:	Not reported
Cleanup Meets Std:	False
Last Inspection:	Not reported
Recommended Penalty:	False
UST Trust:	False
Remediation Phase:	0
Date Entered In Computer:	2015-04-22
Spill Record Last Update:	2015-06-03
Spiller Name:	Not reported
Spiller Company:	HAROLD FRACTURE JOINT VENTURE
Spiller Address:	Not reported
Spiller Company:	999
Contact Name:	ANTON GALLAS
DEC Memo:	"Obligado - Desk Duty - Called Anton Gallas. Left message to call back the DEC. 4/22/15-Ahmed-Spoke to Tenzin at MTA ESA. While in operation, a dump truck overturned and spilled motor oil on the ground. ESA will clean up the spill and contaminated soil and send us closure report. 6/3/15 TJD File review. Spill reassigned Ahmed to DeMeo. Based upon above information reported spill was minor in nature (7 gallons of motor oil on constuction site) and does not require further action. Administrative closure."
Remarks:	"cleanup pending - from overfill"

All Materials:

SUNNYSIDE YARD (Continued) **S121982796**

Site ID:	506923
Operable Unit ID:	1256264
Operable Unit:	01
Material ID:	2259083
Material Code:	0015
Material Name:	motor oil
Case No.:	Not reported
Material FA:	Petroleum
Quantity:	7.00
Units:	G
Recovered:	Not reported
Oxygenate:	Not reported

CR465 **RAILYARD** **NY Spills** **S118461920**
WSW **39-29 HONEYWELL ST** **N/A**
1/4-1/2 **LONG ISLAND CITY, NY**
0.409 mi.
2162 ft. **Site 17 of 18 in cluster CR**

Relative: **Lower**
Actual: **19 ft.**

SPILLS:

Name:	RAILYARD
Address:	39-29 HONEYWELL ST
City,State,Zip:	LONG ISLAND CITY, NY
Spill Number/Closed Date:	1510890 / 2016-04-12
Facility ID:	1510890
Facility Type:	ER
DER Facility ID:	415437
Site ID:	522596
DEC Region:	2
Spill Cause:	Equipment Failure
Spill Class:	C3
SWIS:	4101
Spill Date:	2016-02-11
Investigator:	SXMAHAT
Referred To:	Not reported
Reported to Dept:	2016-02-11
CID:	Not reported
Water Affected:	Not reported
Spill Source:	Transformer
Spill Notifier:	Other
Cleanup Ceased:	Not reported
Cleanup Meets Std:	False
Last Inspection:	Not reported
Recommended Penalty:	False
UST Trust:	False
Remediation Phase:	0
Date Entered In Computer:	2016-02-11
Spill Record Last Update:	2016-04-12
Spiller Name:	CARMIN CATTAFI
Spiller Company:	AMTRAK
Spiller Address:	39-29 HONEYWELL ST
Spiller Company:	999
Contact Name:	CARMIN CATTAFI
DEC Memo:	"2/11/16: Mahat t/c : DEC Mahat contacted Mr. Carmin Cattafi [Amtrack - 646.484.1340] inquiring about the spill and its nature. Spill was from the old transformer during the process of loading to a truck. A 2 inch valve got loose during loading. Clean Harbor was

RAILYARD (Continued) **S118461920**

doing the transportation. Spilled oil is transformer oil and it is PCB free. A analytical performed on the oil will be send to DEC attention. DEC Mahat provided a business card info to Mr. Cattafi for future correspondence. DEC is waiting for a follow up report. 3/14/16: Mahat A voice message was left to Carmine to call back with a closure report. 4/12/16: Mahat It was a mineral oil spill. A clean up was completes and it was confirmed by the on site engineer. Spill case is closed on NYSDEC Spill Database administratively pending a report. Report will be upload on D2 once it is furnished to the Department."

Remarks: "clean up is underway"

All Materials:

Site ID:	522596
Operable Unit ID:	1271607
Operable Unit:	01
Material ID:	2275863
Material Code:	2630
Material Name:	mineral oil
Case No.:	Not reported
Material FA:	Petroleum
Quantity:	75.00
Units:	G
Recovered:	Not reported
Oxygenate:	Not reported

CR466 **ON PAVEMENT BETWEEN TRACKS 6+7** **NY Spills** **S119028069**
WSW **39-29 HONEYWELL STREET** **N/A**
1/4-1/2 **LONG ISLAND CITY, NY**
0.409 mi.
2162 ft. **Site 18 of 18 in cluster CR**

Relative: **Lower**

Actual: **19 ft.**

SPILLS:

Name:	ON PAVEMENT BETWEEN TRACKS 6+7
Address:	39-29 HONEYWELL STREET
City,State,Zip:	LONG ISLAND CITY, NY
Spill Number/Closed Date:	1608034 / 2016-11-17
Facility ID:	1608034
Facility Type:	ER
DER Facility ID:	86808
Site ID:	535722
DEC Region:	2
Spill Cause:	Unknown
Spill Class:	Not reported
SWIS:	4101
Spill Date:	2016-11-17
Investigator:	RJFENG
Referred To:	Not reported
Reported to Dept:	2016-11-17
CID:	Not reported
Water Affected:	Not reported
Spill Source:	Commercial/Industrial
Spill Notifier:	Other
Cleanup Ceased:	Not reported
Cleanup Meets Std:	False
Last Inspection:	Not reported
Recommended Penalty:	False

ON PAVEMENT BETWEEN TRACKS 6+7 (Continued) **S119028069**

UST Trust:	False
Remediation Phase:	0
Date Entered In Computer:	2016-11-17
Spill Record Last Update:	2016-11-17
Spiller Name:	DANIELLE SCHAEFER
Spiller Company:	AMTRAK
Spiller Address:	39-29 HONEYWELL STREET
Spiller Company:	999
Contact Name:	DANIELLE SCHAEFER
DEC Memo:	"11/17/2016 - Feng - Spoke to Danielle Schaefer of Amtrak (212-630-7372, Danielle.Schaefer@AmTrak.com). It was reported by one of their general foreman. There was one gallon of petroleum based product on the pavement between Track 6+7. No vehicle in the area. They tried to track down where it came from, but still unclear. Cleanup has been done. S-200 has been applied. No soil/drain impacted. received email from Danielle Schaefer with the spill details. DecDocs spill has been cleaned up. Spill is closed."
Remarks:	"Spill to the pavement of an unknown petroleum. Clean up in progress."
	Not reported

All Materials:

Site ID:	535722
Operable Unit ID:	1284404
Operable Unit:	01
Material ID:	2289929
Material Code:	0066A
Material Name:	unknown petroleum
Case No.:	Not reported
Material FA:	Petroleum
Quantity:	1.00
Units:	G
Recovered:	Not reported
Oxygenate:	Not reported

CN467 **BARNETT AVE & 50 STREET** **NY Spills** **S105235232**
ESE **BARNETT AVE & 50TH ST** **N/A**
1/4-1/2 **QUEENS, NY**
0.411 mi.
2171 ft. **Site 2 of 2 in cluster CN**

Relative:
Higher

Actual:
54 ft.

SPILLS:

Name:	BARNETT AVE & 50 STREET
Address:	BARNETT AVE & 50TH ST
City,State,Zip:	QUEENS, NY
Spill Number/Closed Date:	0105920 / 2003-12-08
Facility ID:	0105920
Facility Type:	ER
DER Facility ID:	152568
Site ID:	181970
DEC Region:	2
Spill Cause:	Unknown
Spill Class:	C3
SWIS:	4101
Spill Date:	2001-09-03
Investigator:	TJDEMEO
Referred To:	Not reported
Reported to Dept:	2001-09-03

BARNETT AVE & 50 STREET (Continued) **S105235232**

CID:	216
Water Affected:	Not reported
Spill Source:	Unknown
Spill Notifier:	Federal Government
Cleanup Ceased:	Not reported
Cleanup Meets Std:	False
Last Inspection:	Not reported
Recommended Penalty:	False
UST Trust:	False
Remediation Phase:	0
Date Entered In Computer:	2001-09-04
Spill Record Last Update:	2003-12-08
Spiller Name:	Not reported
Spiller Company:	UNKNOWN
Spiller Address:	Not reported
Spiller Company:	001
Contact Name:	ROSEANNE STRAITZ
DEC Memo:	"Prior to Sept, 2004 data translation this spill Lead_DEC Field was DEMEO 12/8/03 TJD All product spilled to concrete. Spill cleaned by FDNY using absorbents. No further action required. Spill closed."
Remarks:	"SPILL IS ON THE SIDEWALK HAZ MAT ON THE SCENE WILL MAKE FULL RECOVERY "

All Materials:

Site ID:	181970
Operable Unit ID:	842961
Operable Unit:	01
Material ID:	530808
Material Code:	0022
Material Name:	waste oil/used oil
Case No.:	Not reported
Material FA:	Petroleum
Quantity:	50.00
Units:	G
Recovered:	50.00
Oxygenate:	Not reported

CP468 **50-01 NORTHERN BLVD** **NY LTANKS** **S100144906**
East **50-01 NORTHERN BLVD** **N/A**
1/4-1/2 **NEW YORK CITY, NY**
0.412 mi.
2176 ft. **Site 3 of 3 in cluster CP**

Relative:
Higher

Actual:
49 ft.

LTANKS:

Name:	50-01 NORTHERN BLVD
Address:	50-01 NORTHERN BLVD
City,State,Zip:	NEW YORK CITY, NY
Spill Number/Closed Date:	8707805 / 1992-09-30
Facility ID:	8707805
Site ID:	83482
Spill Date:	1987-12-10
Spill Cause:	Tank Test Failure
Spill Source:	Commercial/Industrial
Spill Class:	B3
Cleanup Ceased:	1992-09-30
SWIS:	4101
Investigator:	BATTISTA

50-01 NORTHERN BLVD (Continued) **S100144906**

Referred To:	Not reported
Reported to Dept:	1987-12-10
CID:	Not reported
Water Affected:	Not reported
Spill Notifier:	Tank Tester
Last Inspection:	Not reported
Recommended Penalty:	False
Meets Standard:	False
UST Involvement:	False
Remediation Phase:	0
Date Entered In Computer:	1988-01-08
Spill Record Last Update:	1994-05-12
Spiller Name:	Not reported
Spiller Company:	BERSHIRE-HATHAWAY INC
Spiller Address:	50-01 NORTHERN BLVD
Spiller County:	001
Spiller Contact:	Not reported
Spiller Phone:	Not reported
Spiller Extention:	Not reported
DEC Region:	2
DER Facility ID:	76825
DEC Memo:	""
Remarks:	"10K TANK COULDN'T HOLD LEVEL, LEAK RATE ESTIMATED AT -.65GPH, COMPANYWILL CALL IN CONTRACTOR TO POSSIBLY EXCAVATE, ISOLATE AND RETEST."

All TTF:

Facility ID:	8707805
Spill Number:	8707805
Spill Tank Test:	1532608
Site ID:	83482
Tank Number:	Not reported
Tank Size:	0
Material:	0002
EPA UST:	Not reported
UST:	Not reported
Cause:	Not reported
Source:	Not reported
Test Method:	00
Test Method 2:	Unknown
Leak Rate:	.00
Gross Fail:	Not reported
Modified By:	Spills
Last Modified Date:	Not reported

All Materials:

Site ID:	83482
Operable Unit ID:	913479
Operable Unit:	01
Material ID:	463206
Material Code:	0002A
Material Name:	#4 fuel oil
Case No.:	Not reported
Material FA:	Petroleum
Quantity:	-1.00
Units:	Not reported
Recovered:	.00

50-01 NORTHERN BLVD (Continued) **S100144906**

Oxygenate: Not reported

CT469 **40-05 SKILLMAN AVE/QUEENS** **NY LTANKS** **S100153845**
South **40-05 SKILLMAN AVENUE** **N/A**
1/4-1/2 **NEW YORK CITY, NY**
0.412 mi.
2177 ft. **Site 1 of 3 in cluster CT**

Relative:
Higher

Actual:
72 ft.

LTANKS:

Name:	40-05 SKILLMAN AVE/QUEENS
Address:	40-05 SKILLMAN AVENUE
City,State,Zip:	NEW YORK CITY, NY
Spill Number/Closed Date:	9101607 / 1991-07-25
Facility ID:	9101607
Site ID:	166160
Spill Date:	1991-05-09
Spill Cause:	Tank Failure
Spill Source:	Commercial/Industrial
Spill Class:	B3
Cleanup Ceased:	1991-07-25
SWIS:	4101
Investigator:	SULLIVAN
Referred To:	Not reported
Reported to Dept:	1991-05-09
CID:	Not reported
Water Affected:	Not reported
Spill Notifier:	Responsible Party
Last Inspection:	Not reported
Recommended Penalty:	False
Meets Standard:	True
UST Involvement:	True
Remediation Phase:	0
Date Entered In Computer:	1991-05-15
Spill Record Last Update:	1991-07-26
Spiller Name:	Not reported
Spiller Company:	UNKNOWN
Spiller Address:	Not reported
Spiller County:	999
Spiller Contact:	Not reported
Spiller Phone:	Not reported
Spiller Extention:	Not reported
DEC Region:	2
DER Facility ID:	140018
DEC Memo:	""
Remarks:	"SOIL FOUND TO BE CONTAMINATED WITH GASOLINE DURING A TANK REMOVAL,DEC TO INVESTIGATE."

All Materials:

Site ID:	166160
Operable Unit ID:	952716
Operable Unit:	01
Material ID:	424171
Material Code:	0009
Material Name:	gasoline
Case No.:	Not reported
Material FA:	Petroleum
Quantity:	-1.00

40-05 SKILLMAN AVE/QUEENS (Continued) **S100153845**

Units: Not reported
Recovered: .00
Oxygenate: Not reported

---

470 NW 1/4-1/2 0.417 mi. 2201 ft. **APARTMENT 4D** **NY Spills** **S107408791**
3450 29TH STREET **N/A**
LONG ISLAND, NY

Relative: Higher
Actual: 41 ft.

SPILLS:
Name: APARTMENT 4D
Address: 3450 29TH STREET
City,State,Zip: LONG ISLAND, NY
Spill Number/Closed Date: 0506965 / 2005-09-08
Facility ID: 0506965
Facility Type: ER
DER Facility ID: 299576
Site ID: 352276
DEC Region: 2
Spill Cause: Human Error
Spill Class: C4
SWIS: 4101
Spill Date: 2005-09-08
Investigator: SMSANGES
Referred To: Not reported
Reported to Dept: 2005-09-08
CID: 444
Water Affected: Not reported
Spill Source: Institutional, Educational, Gov., Other
Spill Notifier: Other
Cleanup Ceased: Not reported
Cleanup Meets Std: True
Last Inspection: Not reported
Recommended Penalty: Not reported
UST Trust: Not reported
Remediation Phase: 0
Date Entered In Computer: 2005-09-08
Spill Record Last Update: 2005-09-08
Spiller Name: ANDREADES
Spiller Company: APARTMENT 4D
Spiller Address: 3450 29TH STREET
Spiller Company: 001
Contact Name: ANDREADES
DEC Memo: "Sangesland tried to call the number listed. Number seems to be a computer or fax number. No additional contact given."
Remarks: "WORKMAN USING LAQUARD SPILLED IT; PEOPLE ARE GETTING DIZZY ;"

All Materials:
Site ID: 352276
Operable Unit ID: 1109781
Operable Unit: 01
Material ID: 2099800
Material Code: 0024A
Material Name: acetone
Case No.: 00067641
Material FA: Hazardous Material

APARTMENT 4D (Continued) **S107408791**

Quantity: 35.00
Units: L
Recovered: .00
Oxygenate: Not reported

CU471 **39-17 48TH STREET** **NY Spills** **S104495726**
SE **39-17 48TH STREET** **N/A**
1/4-1/2 **LONG ISLAND CITY, NY**
0.418 mi.
2208 ft. **Site 1 of 3 in cluster CU**

Relative:
Higher

Actual:
59 ft.

SPILLS:
Name: 39-17 48TH STREET
Address: 39-17 48TH STREET
City,State,Zip: LONG ISLAND CITY, NY
Spill Number/Closed Date: 9405557 / 1994-07-25
Facility ID: 9405557
Facility Type: ER
DER Facility ID: 100347
Site ID: 115144
DEC Region: 2
Spill Cause: Equipment Failure
Spill Class: C4
SWIS: 4101
Spill Date: 1994-07-25
Investigator: SMMARTIN
Referred To: Not reported
Reported to Dept: 1994-07-25
CID: Not reported
Water Affected: Not reported
Spill Source: Private Dwelling
Spill Notifier: Other
Cleanup Ceased: 1994-07-25
Cleanup Meets Std: True
Last Inspection: Not reported
Recommended Penalty: False
UST Trust: False
Remediation Phase: 0
Date Entered In Computer: 1994-10-18
Spill Record Last Update: 2003-11-10
Spiller Name: Not reported
Spiller Company: A. CAROPRESSO-RESIDENCE
Spiller Address: 39-17 48TH STREET
Spiller Company: 001
Contact Name: Not reported
DEC Memo: "Prior to Sept, 2004 data translation this spill Lead_DEC Field was MARTINKAT "
Remarks: "OIL LINE LEAK-CONTAINED ON CONCRETE FLOOR. SNV DID CLEAN UP."

All Materials:
Site ID: 115144
Operable Unit ID: 1002769
Operable Unit: 01
Material ID: 382137
Material Code: 0001A
Material Name: #2 fuel oil
Case No.: Not reported

39-17 48TH STREET (Continued) **S104495726**

Material FA:	Petroleum
Quantity:	1.00
Units:	G
Recovered:	.00
Oxygenate:	Not reported

472
East
1/4-1/2
0.419 mi.
2213 ft.

MANHOLE #3698
48TH ST & BROADWAY
QUEENS, NY

NY Spills **S106721900**
N/A

Relative:
Higher

Actual:
48 ft.

SPILLS:

Name:	MANHOLE #3698
Address:	48TH ST & BROADWAY
City,State,Zip:	QUEENS, NY
Spill Number/Closed Date:	0407429 / 2004-12-24
Facility ID:	0407429
Facility Type:	ER
DER Facility ID:	266913
Site ID:	331868
DEC Region:	2
Spill Cause:	Equipment Failure
Spill Class:	Not reported
SWIS:	4101
Spill Date:	2004-10-04
Investigator:	GDBREEN
Referred To:	Not reported
Reported to Dept:	2004-10-04
CID:	71
Water Affected:	Not reported
Spill Source:	Commercial/Industrial
Spill Notifier:	Responsible Party
Cleanup Ceased:	Not reported
Cleanup Meets Std:	False
Last Inspection:	Not reported
Recommended Penalty:	False
UST Trust:	False
Remediation Phase:	0
Date Entered In Computer:	2004-10-04
Spill Record Last Update:	2004-12-24
Spiller Name:	ERT DESK
Spiller Company:	CON EDISON
Spiller Address:	Not reported
Spiller Company:	001
Contact Name:	ERT DESK
DEC Memo:	"Employee REPORTS FINDING APPROX 1 PT OF DIELECTRIC FLUID THAT LEAKED FROM A JT REG TANK ONTO THE CONCRETE FLOOR OF THE STRUCTURE. SPILL IS CONTAINED. NO SEWERS OR WATERWAYS AFFECTED. NO FIRE OR SMOKE INVOLVED. NO INJURIES. NO PRIVATE PROPERTY AFFECTED. NO SEWER CONNECTIONS. THERE IS A SUMP IN THE STRUCTURE THAT IS FULL OF DIRT. CANNOT TELL IF IT IS CONCRETE OR EARTHEN. THE SPILL DID NOT ENTER THE SUMP. TAG # 27882 PLACED IN STRUCTURE. PCB SAMPLE TAKEN FROM TANK. TANK WRAPPED UP TO STOP LEAK (FDR IS OFF). CHAIN OF CUSTODY FORM # CC11579 FILLED OUT AND MARKED 'E' PRIORITY. CLEANUP PENDING LAB RESULT. Lab Sequence Number: 04-07950-001 - PCBs < 1 ppm UPDATE 10/4/04 20:00 HRS ENV OPS G. CASTRO REPORTS THE STRUCTURE WAS DOUBLE

MANHOLE #3698 (Continued) **S106721900**

WASHED WITH BIO-GEN 760, THE EARTHEN SUMP WAS SEALED, ENV TAG# 27882 WAS REMOVED, AND THE CLEAN UP IS COMPLETE. "

Remarks: "1 PT. DIELECTRIC FLUID IN MANHOLE FROM A DAMAGED JOINT REGULATOR. FOUND AN EARTH & SUMP IN MANHOLE. CLEAN-UP PENDING. e2MIS # 155668."

All Materials:

Site ID:	331868
Operable Unit ID:	1094156
Operable Unit:	01
Material ID:	574273
Material Code:	0541A
Material Name:	dielectric fluid
Case No.:	Not reported
Material FA:	Petroleum
Quantity:	.00
Units:	G
Recovered:	.00
Oxygenate:	Not reported

CV473 **31-53 34TH ST** **NY LTANKS** **S104495349**
North **31-53 34TH STREET** **NY Spills** **N/A**
1/4-1/2 **ASTORIA, NY**
0.422 mi.
2226 ft. **Site 1 of 2 in cluster CV**

Relative:
Higher

Actual:
53 ft.

LTANKS:

Name:	31-53 34TH STREET
Address:	31-53 34TH STREET
City,State,Zip:	ASTORIA, NY
Spill Number/Closed Date:	9307467 / 1993-09-21
Facility ID:	9307467
Site ID:	291526
Spill Date:	1993-09-20
Spill Cause:	Tank Overfill
Spill Source:	Private Dwelling
Spill Class:	C4
Cleanup Ceased:	1993-09-21
SWIS:	4101
Investigator:	GRIFFIN
Referred To:	Not reported
Reported to Dept:	1993-09-20
CID:	Not reported
Water Affected:	Not reported
Spill Notifier:	Other
Last Inspection:	Not reported
Recommended Penalty:	False
Meets Standard:	True
UST Involvement:	False
Remediation Phase:	0
Date Entered In Computer:	1993-09-21
Spill Record Last Update:	2004-09-30
Spiller Name:	Not reported
Spiller Company:	Not reported
Spiller Address:	Not reported
Spiller County:	001
Spiller Contact:	Not reported
Spiller Phone:	Not reported

31-53 34TH ST (Continued) **S104495349**

Spiller Extention:	Not reported
DEC Region:	2
DER Facility ID:	236056
DEC Memo:	""
Remarks:	"CUSTOMER ORDERED 1500 GAL CAME OUT OF VENT AT 853 GAL. SPEEDI DRY & WILL DISPOSE."

All Materials:

Site ID:	291526
Operable Unit ID:	986075
Operable Unit:	01
Material ID:	393727
Material Code:	0001A
Material Name:	#2 fuel oil
Case No.:	Not reported
Material FA:	Petroleum
Quantity:	2.00
Units:	G
Recovered:	.00
Oxygenate:	Not reported

SPILLS:

Name:	31-53 34TH ST
Address:	31-53 34TH STREET
City,State,Zip:	ASTORIA, NY
Spill Number/Closed Date:	9203707 / 1992-07-01
Facility ID:	9203707
Facility Type:	ER
DER Facility ID:	236056
Site ID:	188489
DEC Region:	2
Spill Cause:	Human Error
Spill Class:	C3
SWIS:	4101
Spill Date:	1992-06-30
Investigator:	MCTIBBE
Referred To:	Not reported
Reported to Dept:	1992-06-30
CID:	Not reported
Water Affected:	Not reported
Spill Source:	Tank Truck
Spill Notifier:	Responsible Party
Cleanup Ceased:	1992-07-01
Cleanup Meets Std:	True
Last Inspection:	Not reported
Recommended Penalty:	False
UST Trust:	False
Remediation Phase:	0
Date Entered In Computer:	1992-07-08
Spill Record Last Update:	2004-09-30
Spiller Name:	Not reported
Spiller Company:	Not reported
Spiller Address:	Not reported
Spiller Company:	001
Contact Name:	Not reported
DEC Memo:	"Prior to Sept, 2004 data translation this spill Lead_DEC Field was

31-53 34TH ST (Continued) **S104495349**

TIBBE "
Remarks: "PETRO CLEANING"

All Materials:
Site ID: 188489
Operable Unit ID: 967505
Operable Unit: 01
Material ID: 411484
Material Code: 0001A
Material Name: #2 fuel oil
Case No.: Not reported
Material FA: Petroleum
Quantity: 2.00
Units: G
Recovered: .00
Oxygenate: Not reported

---

474 West 1/4-1/2 0.426 mi. 2251 ft. **29-05 38TH AVENUE SITE** **NY BROWNFIELDS** **S127282808**
29-05 38TH AVENUE **N/A**
LONG ISLAND CITY, NY 11101

Relative: Lower
Actual: 38 ft.

BROWNFIELDS:
Name: 29-05 38TH AVENUE SITE
Address: 29-05 38TH AVENUE
City,State,Zip: LONG ISLAND CITY, NY 11101
Program: BCP
Site Code: 613402
Acres: 0.240
HW Code: C241250
SWIS: 4101
Town: New York City
Record Added Date: 11/20/2020
Record Updated Date: 01/12/2021
Update By: JCGRATHW
Site Description: "Location: The 29-05 38th Avenue Site is located in an urban area of Queens County, and consists of a single parcel with addresses of 29-05 38th Avenue and 29-05A 38th Avenue. Site Features: Currently, the site maintains a 1.5-story warehouse building with a partial basement that was formerly occupied by a biofuel generator rental company, a single-story vacant commercial building, a 2-story residential building with a basement, a single-single story residential building with a basement, and two, non-contiguous paved parking areas. Current Zoning and Land Use: The current zoning designation for the site is M1-2/R6A5D, allowing for mixed residential, facility, commercial, and light industrial uses. The site is bounded by a vacant lot that formerly maintained an industrial building to the north, 30th Street to the east, 38th Avenue to the south, and Old Ridge Road to the west. One sensitive receptor was identified within a 500-foot radius of the site; Oliver Wendell Holmes Intermediate School 204 is located approximately 490 feet to the northwest of the site at 36-41 28th Street. In addition, the adjacent property to the north (37-24 to 37-28 30th Street) has been investigated and is being remediated under the New York State Brownfield Cleanup Program (BCP), as BCP Site Number C241214. This parcel and the adjacent parcel to the north were historically used as

29-05 38TH AVENUE SITE (Continued) **S127282808**

commercial dry cleaning and laundry facilities, and previous investigations identified elevated levels of the dry cleaning solvent tetrachloroethene and its daughter product trichloroethene in soil vapor. Past Use of the Site: According to a Phase I Environmental Site Assessment (ESA) report dated March 8, 2020, the current structures at the site (1.5-story warehouse, single-story vacant building, two-story residential building, and single-story residential building) were all constructed between 1898 and 1936. According to the Sanborn Fire Insurance maps, the 1.5-story warehouse is listed as a carpet cleaning facility from 1936 until 2006. Additionally, the vacant single-story building located on the eastern portion of the site is shown to have been an automotive service facility and gasoline station from 1947 until at least 1950. The single-story and two-story residential buildings located on the western portion of the site were constructed circa 1898 and 1936, respectively. They have reportedly maintained residential occupancy since construction. Site Geology and Hydrogeology: The stratigraphy of the site, from the surface down, consists of approximately 10 feet of coarse-to-fine grained sand with silt and clay underlain by 10 feet of poorly-graded sand and clay. Historic fill material, as determined predominantly by the presence of brick pieces, was identified at two sample locations to a depth of 2 feet below ground surface (bgs) and at a third sample locations to a depth of 7 feet bgs. The average depth to groundwater at the site ranged in depth from 23.83 feet bgs to 28.13 feet bgs. Groundwater flow beneath the site is from east to west. "

Env Problem:	"Information submitted with the BCP application regarding the environmental condition at the site are currently under review and will be revised as additional information becomes available."
Health Problem:	"Information submitted with the BCP application regarding the conditions at the site are currently under review and will be revised as additional information becomes available."
Dump:	Not reported
Structure:	Not reported
Lagoon:	Not reported
Landfill:	Not reported
Pond:	Not reported
Disp Start:	Not reported
Disp Term:	Not reported
Lat/Long:	Not reported
Dell:	Not reported
Record Add:	Not reported
Record Upd:	Not reported
Updated By:	Not reported
Own Op:	1
Sub Type:	E
Owner Name:	Jack Fang
Owner Company:	FH 2BRO Builder Corporation
Owner Address:	40-39 27th Street
Owner Addr2:	Not reported
Owner City,St,Zip:	Long Island City, NY 11101
Owner Country:	United States of America
Own Op:	6
Sub Type:	P03
Owner Name:	Jack Fang
Owner Company:	FH 2BRO Builder Corporation
Owner Address:	40-39 27th Street

29-05 38TH AVENUE SITE (Continued) **S127282808**

Owner Addr2:	Not reported
Owner City,St,Zip:	Long Island City, NY 11101
Owner Country:	United States of America
Own Op:	Document Repository
Sub Type:	NNN
Owner Name:	Tienya Smith
Owner Company:	Queens Library of Long Island City
Owner Address:	37-44 21st Street
Owner Addr2:	Not reported
Owner City,St,Zip:	Long Island City, NY 11101
Owner Country:	United States of America
Own Op:	Document Repository
Sub Type:	NNN
Owner Name:	Florence Koulouris
Owner Company:	Queens Community Board 1
Owner Address:	45-02 Ditmars Boulevard, LL Suite 1025
Owner Addr2:	Not reported
Owner City,St,Zip:	Astoria, NY 11105
Owner Country:	United States of America
HW Code:	Not reported
Waste Type:	Not reported
Waste Quantity:	Not reported
Waste Code:	Not reported
Crossref ID:	Not reported
Cross Ref Type Code:	Not reported
Cross Ref Type:	Not reported
Record Added Date:	Not reported
Record Updated:	Not reported
Updated By:	Not reported

CW475 **LINE 4 TRACK** **NY Spills** **S112146360**
SSW **39TH AND SKILLMAN AVE** **N/A**
1/4-1/2 **LONG ISLAND CITY, NY**
0.427 mi.
2257 ft. **Site 1 of 3 in cluster CW**

Relative:
Higher

Actual:
71 ft.

SPILLS:

Name:	LINE 4 TRACK
Address:	39TH AND SKILLMAN AVE
City,State,Zip:	LONG ISLAND CITY, NY
Spill Number/Closed Date:	1201814 / 2012-05-25
Facility ID:	1201814
Facility Type:	ER
DER Facility ID:	418944
Site ID:	464545
DEC Region:	2
Spill Cause:	Equipment Failure
Spill Class:	C4
SWIS:	4101
Spill Date:	2012-05-24
Investigator:	SMSANGES
Referred To:	Not reported
Reported to Dept:	2012-05-24
CID:	Not reported
Water Affected:	Not reported
Spill Source:	Commercial Vehicle
Spill Notifier:	Other
Cleanup Ceased:	Not reported

LINE 4 TRACK (Continued) **S112146360**

Cleanup Meets Std:	False
Last Inspection:	Not reported
Recommended Penalty:	False
UST Trust:	False
Remediation Phase:	0
Date Entered In Computer:	2012-05-24
Spill Record Last Update:	2012-05-25
Spiller Name:	Not reported
Spiller Company:	AMTRACK
Spiller Address:	Not reported
Spiller Company:	999
Contact Name:	CLAUDIA TACCETTA
DEC Memo:	"After line is shut down, cleanup will be done by contractor."
Remarks:	"spill to rr tracks/clean up underway"

All Materials:

Site ID:	464545
Operable Unit ID:	1214596
Operable Unit:	01
Material ID:	2212651
Material Code:	0010
Material Name:	hydraulic oil
Case No.:	Not reported
Material FA:	Petroleum
Quantity:	20.00
Units:	G
Recovered:	Not reported
Oxygenate:	Not reported

CW476 **SUNNYSIDE YARD - HAROLD TOWER** **NY Spills** **S106736766**
SSW **SKILLMAN/39TH STREET** **N/A**
1/4-1/2 **QUEENS, NY**
0.427 mi.
2257 ft. **Site 2 of 3 in cluster CW**

Relative:
Higher

Actual:
71 ft.

SPILLS:

Name:	SUNNYSIDE YARD - HAROLD TOWER
Address:	SKILLMAN/39TH STREET
City,State,Zip:	QUEENS, NY
Spill Number/Closed Date:	0411113 / 2007-02-27
Facility ID:	0411113
Facility Type:	ER
DER Facility ID:	271698
Site ID:	336366
DEC Region:	2
Spill Cause:	Equipment Failure
Spill Class:	C4
SWIS:	4101
Spill Date:	2005-01-13
Investigator:	MCTIBBE
Referred To:	Not reported
Reported to Dept:	2005-01-13
CID:	444
Water Affected:	Not reported
Spill Source:	Railroad Car
Spill Notifier:	Responsible Party
Cleanup Ceased:	Not reported

SUNNYSIDE YARD - HAROLD TOWER (Continued) **S106736766**

Cleanup Meets Std:	False
Last Inspection:	Not reported
Recommended Penalty:	False
UST Trust:	False
Remediation Phase:	0
Date Entered In Computer:	2005-01-18
Spill Record Last Update:	2007-02-27
Spiller Name:	ALBERT ALBANO
Spiller Company:	SUNNYSIDE YARD
Spiller Address:	SKILLMAN/39TH STREET
Spiller Company:	001
Contact Name:	ALBERT ALBANO
DEC Memo:	"06/10/05: Transferred from Sawyer to Tibbe. 04/24/06: Recieved RI. Comfirmed shallow contaminaion. RP to remove contamination and replace balast. Install track blankets to prvent further contamination. Need RD. 02-27-07: Contamination from drips from diesel engines that are layed-up for extended periods of time. Site excavated as per plan. Track blankets will be maintained to prevent further contamination."
Remarks:	"LOCOMOTIVE HAS BEEN LEAKING: WILL INVESTIGATE FURTHER : AND WILL CLEAN UP AS SOON AS CAN : ON ASPHALT:"

All Materials:

Site ID:	336366
Operable Unit ID:	1098392
Operable Unit:	01
Material ID:	578562
Material Code:	0013
Material Name:	lube oil
Case No.:	Not reported
Material FA:	Petroleum
Quantity:	.00
Units:	G
Recovered:	.00
Oxygenate:	Not reported

Site ID:	336366
Operable Unit ID:	1098392
Operable Unit:	01
Material ID:	578561
Material Code:	0008
Material Name:	diesel
Case No.:	Not reported
Material FA:	Petroleum
Quantity:	.00
Units:	G
Recovered:	.00
Oxygenate:	Not reported

CU477 **ABANDONED DRUM** **NY Spills** **S108130117**
SE **39-36 48TH ST** **N/A**
1/4-1/2 **QUEENS, NY**
0.428 mi.
2261 ft. **Site 2 of 3 in cluster CU**

Relative:
Higher

Actual:
61 ft.

SPILLS:

Name:	ABANDONED DRUM
Address:	39-36 48TH ST
City,State,Zip:	QUEENS, NY
Spill Number/Closed Date:	0605764 / 2006-08-28
Facility ID:	0605764
Facility Type:	ER
DER Facility ID:	318871
Site ID:	368994
DEC Region:	2
Spill Cause:	Abandoned Drums
Spill Class:	D6
SWIS:	4101
Spill Date:	2006-08-17
Investigator:	SFRAHMAN
Referred To:	Not reported
Reported to Dept:	2006-08-18
CID:	73
Water Affected:	Not reported
Spill Source:	Unknown
Spill Notifier:	Responsible Party
Cleanup Ceased:	Not reported
Cleanup Meets Std:	False
Last Inspection:	Not reported
Recommended Penalty:	False
UST Trust:	False
Remediation Phase:	0
Date Entered In Computer:	2006-08-18
Spill Record Last Update:	2007-05-16
Spiller Name:	Not reported
Spiller Company:	Not reported
Spiller Address:	Not reported
Spiller Company:	001
Contact Name:	ANDREW KELLY
DEC Memo:	"08/18/06-Vought-Off hours spill responder. Vought called Andrew Kelley and drum was not leaking during time of visit and is closed drum. Vought referred case to DEP Rahman for Drum Run. 08/28/06 Rahman- Drum was not found ifo 39-36 48th street, noticed speedy dry placed on sidewalk."
Remarks:	"ABANDONED DRUM CONTAINING 50 GALLONS OF UNKNOWN OIL. APPROX 2 QRTS OF OIL LEAKED ONTO SIDEWALK. NO FURTHER INFO AVAILABLE."

All Materials:

Site ID:	368994
Operable Unit ID:	1126844
Operable Unit:	01
Material ID:	2116411
Material Code:	0066A
Material Name:	unknown petroleum
Case No.:	Not reported
Material FA:	Petroleum
Quantity:	.00
Units:	G
Recovered:	.00

ABANDONED DRUM (Continued) **S108130117**

Oxygenate: Not reported

478
SSE
1/4-1/2
0.428 mi.
2262 ft.

39-47 47TH STREET
39-47 47TH STREET
SUNNYSIDE, NY

NY Spills **S104495558**
N/A

Relative:
Higher

Actual:
60 ft.

SPILLS:

Name:	39-47 47TH STREET
Address:	39-47 47TH STREET
City,State,Zip:	SUNNYSIDE, NY
Spill Number/Closed Date:	9309393 / 1993-11-03
Facility ID:	9309393
Facility Type:	ER
DER Facility ID:	104598
Site ID:	120468
DEC Region:	2
Spill Cause:	Equipment Failure
Spill Class:	C3
SWIS:	4101
Spill Date:	1993-11-02
Investigator:	CAMMISA
Referred To:	Not reported
Reported to Dept:	1993-11-03
CID:	Not reported
Water Affected:	Not reported
Spill Source:	Private Dwelling
Spill Notifier:	Other
Cleanup Ceased:	1993-11-03
Cleanup Meets Std:	True
Last Inspection:	Not reported
Recommended Penalty:	False
UST Trust:	False
Remediation Phase:	0
Date Entered In Computer:	1993-11-04
Spill Record Last Update:	2004-09-30
Spiller Name:	Not reported
Spiller Company:	Not reported
Spiller Address:	Not reported
Spiller Company:	001
Contact Name:	Not reported
DEC Memo:	""
Remarks:	"OIL LINE LEAK - CONTAINED ON CONCRETE CELLAR FLOOR - CLEAN UP IS DONE."

All Materials:

Site ID:	120468
Operable Unit ID:	990935
Operable Unit:	01
Material ID:	392047
Material Code:	0001A
Material Name:	#2 fuel oil
Case No.:	Not reported
Material FA:	Petroleum
Quantity:	4.00
Units:	G

39-47 47TH STREET (Continued) **S104495558**

Recovered: .00
Oxygenate: Not reported

CS479 **217046; BROADWAY AND E31 ST** **NY Spills** **S110307184**
NNW **BROADWAY AND E31 ST** **N/A**
1/4-1/2 **NEW YORK, NY**
0.430 mi.
2271 ft. **Site 2 of 2 in cluster CS**

Relative:
Higher

Actual:
48 ft.

SPILLS:

Name:	217046; BROADWAY AND E31 ST
Address:	BROADWAY AND E31 ST
City,State,Zip:	NEW YORK, NY
Spill Number/Closed Date:	0914244 / 2009-07-10
Facility ID:	0914244
Facility Type:	ER
DER Facility ID:	387056
Site ID:	433044
DEC Region:	2
Spill Cause:	Equipment Failure
Spill Class:	D4
SWIS:	4101
Spill Date:	2009-06-02
Investigator:	DMPOKRZY
Referred To:	Not reported
Reported to Dept:	2009-03-30
CID:	Not reported
Water Affected:	Not reported
Spill Source:	Commercial/Industrial
Spill Notifier:	Responsible Party
Cleanup Ceased:	Not reported
Cleanup Meets Std:	Not reported
Last Inspection:	Not reported
Recommended Penalty:	Not reported
UST Trust:	Not reported
Remediation Phase:	0
Date Entered In Computer:	2010-04-16
Spill Record Last Update:	2010-04-16
Spiller Name:	ERT DESK
Spiller Company:	CON EDISON
Spiller Address:	5030 BROADWAY
Spiller Company:	001
Contact Name:	ERT DESK
DEC Memo:	""
Remarks:	""

All Materials:

Site ID:	433044
Operable Unit ID:	1183955
Operable Unit:	01
Material ID:	2178137
Material Code:	0541A
Material Name:	dielectric fluid
Case No.:	Not reported
Material FA:	Petroleum
Quantity:	2.00
Units:	G

217046; BROADWAY AND E31 ST (Continued) **S110307184**

Recovered: Not reported
Oxygenate: Not reported

CX480 **SPILL NUMBER 0102807** **NY AST** **U003384857**
South **41-09 41ST STREET** **NY Spills** **N/A**
1/4-1/2 **SUNNYSIDE, NY**
0.432 mi.
2281 ft. **Site 1 of 4 in cluster CX**

Relative:
Higher

Actual:
74 ft.

AST:
Name: ROYAL KENT CONDOMINIUM
Address: 41-09 41ST STREET
City,State,Zip: SUNNYSIDE, NY 11104
Region: STATE
DEC Region: 2
Site Status: Active
Facility Id: 2-095974
Program Type: PBS
UTM X: 590957.68250
UTM Y: 4511221.73128
Expiration Date: 05/07/2022
Site Type: Apartment Building/Office Building

Affiliation Records:
Site Id: 2689
Affiliation Type: Mail Contact
Company Name: IMPACT REAL ESTATE MANAGMENT
Contact Type: Not reported
Contact Name: AMIN TAURAN
Address1: 45-18 COURT SQUARE
Address2: SUITE 401
City: LONG ISLAND CITY
State: NY
Zip Code: 11101
Country Code: 001
Phone: (718) 898-0190
EMail: AMIN@IMPACTREMGT.COM
Fax Number: Not reported
Modified By: MFLEONAR
Date Last Modified: 2017-12-12

Site Id: 2689
Affiliation Type: Facility Owner
Company Name: ROYAL KENT CONDOMINIUM
Contact Type: PROPERTY MANAGER
Contact Name: AMIN TAURAN
Address1: 4518 COURT SQUARE, SUITE 401
Address2: Not reported
City: LONG ISLAND CITY
State: NY
Zip Code: 11101
Country Code: 001
Phone: (718) 898-0190
EMail: Not reported
Fax Number: Not reported
Modified By: MFLEONAR
Date Last Modified: 2017-12-12

SPILL NUMBER 0102807 (Continued) **U003384857**

Site Id:	2689
Affiliation Type:	Facility Operator
Company Name:	ROYAL KENT CONDOMINIUM
Contact Type:	Not reported
Contact Name:	KRIS MASLOWSKI
Address1:	Not reported
Address2:	Not reported
City:	Not reported
State:	NN
Zip Code:	Not reported
Country Code:	001
Phone:	(347) 706-8582
EMail:	Not reported
Fax Number:	Not reported
Modified By:	MSBAPTIS
Date Last Modified:	2014-09-16

Site Id:	2689
Affiliation Type:	Emergency Contact
Company Name:	ROYAL KENT CONDOMINIUM
Contact Type:	Not reported
Contact Name:	DAVID MOVAHEDIAN
Address1:	Not reported
Address2:	Not reported
City:	Not reported
State:	NN
Zip Code:	Not reported
Country Code:	999
Phone:	(516) 850-8461
EMail:	Not reported
Fax Number:	Not reported
Modified By:	MFLEONAR
Date Last Modified:	2017-12-12

Tank Info:

Tank Number:	001
Tank Id:	4583
Material Code:	0003
Common Name of Substance:	#6 Fuel Oil (On-Site Consumption)

Equipment Records:

F00 - Pipe External Protection - None
A00 - Tank Internal Protection - None
B01 - Tank External Protection - Painted/Asphalt Coating
D01 - Pipe Type - Steel/Carbon Steel/Iron
K00 - Spill Prevention - None
C01 - Pipe Location - Aboveground
I04 - Overfill - Product Level Gauge (A/G)
E00 - Piping Secondary Containment - None
H00 - Tank Leak Detection - None
L09 - Piping Leak Detection - Exempt Suction Piping
G00 - Tank Secondary Containment - None
J02 - Dispenser - Suction Dispenser

Tank Location: Aboveground - contact with soil.... Tank bottom rests on soil, allowing no visual inspection.

SPILL NUMBER 0102807 (Continued) **U003384857**

Tank Type:	Steel/Carbon Steel/Iron
Tank Status:	In Service
Pipe Model:	Not reported
Install Date:	03/17/1939
Capacity Gallons:	3000
Tightness Test Method:	-
Date Test:	Not reported
Next Test Date:	Not reported
Date Tank Closed:	Not reported
Register:	True
Modified By:	MFLEONAR
Last Modified:	12/12/2017
Material Name:	#6 fuel oil (on-site consumption)

SPILLS:

Name:	SPILL NUMBER 0102807
Address:	41-09 41ST STREET
City,State,Zip:	SUNNYSIDE, NY
Spill Number/Closed Date:	0102807 / 2003-09-15
Facility ID:	0102807
Facility Type:	ER
DER Facility ID:	202334
Site ID:	246363
DEC Region:	2
Spill Cause:	Equipment Failure
Spill Class:	C4
SWIS:	4101
Spill Date:	2001-06-13
Investigator:	RWAUSTIN
Referred To:	Not reported
Reported to Dept:	2001-06-13
CID:	266
Water Affected:	Not reported
Spill Source:	Private Dwelling
Spill Notifier:	Other
Cleanup Ceased:	Not reported
Cleanup Meets Std:	False
Last Inspection:	Not reported
Recommended Penalty:	False
UST Trust:	False
Remediation Phase:	0
Date Entered In Computer:	2001-06-13
Spill Record Last Update:	2003-09-15
Spiller Name:	Not reported
Spiller Company:	Not reported
Spiller Address:	41-09 41ST STREET
Spiller Company:	001
Contact Name:	Not reported
DEC Memo:	"Prior to Sept, 2004 data translation this spill Lead_DEC Field was AUSTIN 9/15/03 - MINOR SURF. SPILL - CLOSE IN DATABASE - ORIG. ASSIGNED TO ROMMEL - END"
Remarks:	"APARTMENT BUILDING. BROKEN GUAGE. SPILLED ONTO SIDEWALK. BEING CLEANED UP."

All Materials:

Site ID:	246363
Operable Unit ID:	841496

SPILL NUMBER 0102807 (Continued) **U003384857**

Operable Unit:	01
Material ID:	534914
Material Code:	0003A
Material Name:	#6 fuel oil
Case No.:	Not reported
Material FA:	Petroleum
Quantity:	5.00
Units:	G
Recovered:	5.00
Oxygenate:	Not reported

CT481 **41-11 40TH STREET** **NY LTANKS** **S102233251**
South **41-11 40TH STREET** **N/A**
1/4-1/2 **SUNNYSIDE, NY**
0.434 mi.
2294 ft. **Site 2 of 3 in cluster CT**

Relative:
Higher

Actual:
74 ft.

LTANKS:

Name:	41-11 40TH STREET
Address:	41-11 40TH STREET
City,State,Zip:	SUNNYSIDE, NY
Spill Number/Closed Date:	9511071 / 1995-12-06
Facility ID:	9511071
Site ID:	270307
Spill Date:	1995-12-04
Spill Cause:	Tank Failure
Spill Source:	Commercial/Industrial
Spill Class:	B3
Cleanup Ceased:	Not reported
SWIS:	4101
Investigator:	MMMULQUE
Referred To:	Not reported
Reported to Dept:	1995-12-04
CID:	204
Water Affected:	Not reported
Spill Notifier:	Other
Last Inspection:	1995-12-06
Recommended Penalty:	False
Meets Standard:	False
UST Involvement:	False
Remediation Phase:	0
Date Entered In Computer:	1995-12-04
Spill Record Last Update:	1995-12-07
Spiller Name:	ARNIE SWARTZ
Spiller Company:	GOLDEN TOUCH
Spiller Address:	41-11 40TH STREET
Spiller County:	001
Spiller Contact:	ARNIE SWARTZ
Spiller Phone:	(516) 487-3500
Spiller Extention:	Not reported
DEC Region:	2
DER Facility ID:	220122
DEC Memo:	"Prior to Sept, 2004 data translation this spill Lead_DEC Field was MULQUEEN Inspected on 12/6/95 PTC removed saturated soils under tank, will repair tank and place in concrete saddle. No further actions req'd."
Remarks:	"LEAK IN TANK - OLD TANK"

41-11 40TH STREET (Continued) **S102233251**

All Materials:

Site ID:	270307
Operable Unit ID:	1025415
Operable Unit:	01
Material ID:	358423
Material Code:	0003A
Material Name:	#6 fuel oil
Case No.:	Not reported
Material FA:	Petroleum
Quantity:	50.00
Units:	G
Recovered:	50.00
Oxygenate:	Not reported

CX482 **APARTMENT BLDG** **NY Spills** **S108465622**
South **41-08 42ND ST** **N/A**
1/4-1/2 **SUNNYSIDE, NY**
0.435 mi.
2299 ft. **Site 2 of 4 in cluster CX**

Relative:
Higher

Actual:
73 ft.

SPILLS:

Name:	APARTMENT BLDG
Address:	41-08 42ND ST
City,State,Zip:	SUNNYSIDE, NY
Spill Number/Closed Date:	0611901 / 2007-08-09
Facility ID:	0611901
Facility Type:	ER
DER Facility ID:	326228
Site ID:	376639
DEC Region:	2
Spill Cause:	Human Error
Spill Class:	B3
SWIS:	4101
Spill Date:	2007-01-27
Investigator:	rmpiper
Referred To:	Not reported
Reported to Dept:	2007-01-27
CID:	72
Water Affected:	Not reported
Spill Source:	Tank Truck
Spill Notifier:	Responsible Party
Cleanup Ceased:	Not reported
Cleanup Meets Std:	False
Last Inspection:	Not reported
Recommended Penalty:	False
UST Trust:	False
Remediation Phase:	0
Date Entered In Computer:	2007-01-29
Spill Record Last Update:	2007-08-09
Spiller Name:	MARIO MILEVOI
Spiller Company:	MARIO MILEVOI
Spiller Address:	41-08 42ND ST
Spiller Company:	001
Contact Name:	BOBBY JANZ
DEC Memo:	"DEC Piper reposnded to site on Sun 1/28. Tank room was cleaned though many holes existed to the subsurface especially along tank.

APARTMENT BLDG (Continued) **S108465622**

Digout warranted. CSL sent 1-29-07 2/26/07- DECP iper left message requesting callback and info. 718-721-5289- cell- 917-406-0265 2/27/07- AL Eastmond was hired to remove tank and soils. Isaac will keep Dept. posted on activities.DEC Piperercieved and reviewed csae. Soil was removed though no endpoints were collected. Piper spoke w. Issac at Eastmond requiring soil samples. 8/9/07- DECP iper recieved enpoint result from borings that were put in afterwards. Based on analytical and soils removed to date, this spill is closed. A new ASt will be installed. See e-docs if warranted."

Remarks: "Homeowner changed location of fill pipe without notifying delivery company. Didn't cement over old fill pipe. Driver pumped 1500 gallons of oil into basement. Has been cleaned up."

All Materials:

Site ID:	376639
Operable Unit ID:	1134208
Operable Unit:	01
Material ID:	2124067
Material Code:	0001A
Material Name:	#2 fuel oil
Case No.:	Not reported
Material FA:	Petroleum
Quantity:	1500.00
Units:	G
Recovered:	1500.00
Oxygenate:	Not reported

CY483 **PRIVATE HOM,E** **NY Spills** **S108465759**
WNW **35-37 28TH STREET** **N/A**
1/4-1/2 **ASTORIA, NY**
0.435 mi.
2299 ft. **Site 1 of 2 in cluster CY**

Relative: **Lower**
Actual: **34 ft.**

SPILLS:

Name:	PRIVATE HOM,E
Address:	35-37 28TH STREET
City,State,Zip:	ASTORIA, NY
Spill Number/Closed Date:	0612108 / 2007-02-05
Facility ID:	0612108
Facility Type:	ER
DER Facility ID:	326474
Site ID:	376892
DEC Region:	2
Spill Cause:	Equipment Failure
Spill Class:	Not reported
SWIS:	4101
Spill Date:	2007-02-02
Investigator:	JBVOUGHT
Referred To:	Not reported
Reported to Dept:	2007-02-02
CID:	444
Water Affected:	Not reported
Spill Source:	Private Dwelling
Spill Notifier:	Responsible Party
Cleanup Ceased:	Not reported
Cleanup Meets Std:	False
Last Inspection:	Not reported

PRIVATE HOM,E (Continued) **S108465759**

Recommended Penalty:	False
UST Trust:	False
Remediation Phase:	0
Date Entered In Computer:	2007-02-02
Spill Record Last Update:	2007-02-05
Spiller Name:	RICH TURCHIANO
Spiller Company:	PRIVATE HOM,E
Spiller Address:	35-37 28TH STREET
Spiller Company:	001
Contact Name:	RICH TURCHIANO
DEC Memo:	"2/2/07 - Raphael Ketani. I called up Rich Turchiano of Madison Oil (718) 444-3400. He said that a fitting was loose on the hose in back of the truck. The oil sprayed onto the sidewalk and the side of the house. He said no drains were affected and there were no puddles. He said people were there right now cleaning it up. The owners are Gary Hart & Paraskevi G. Hart at 3038 Riverside Dr., Wantagh, NY, 11793-4640. I could not find a phone number for him. From ACRIS, the co-owners are Stavros & Fofo Hartopitsos, but they are not in the phone book. 2/2/07-Vought-Called Turchiano and spill impacted adjacent home and contact information for homeowner is 718-937-7533 (Ms. Frantegelo). As per Turchiano no sewers or drains were affected and spill on concrete and cleaned using speedy dry. Vought to perform site visit. 02/05/07-Vought-Site visit by Vought on 2/2/07. Spill in middle of street on asphalt. Asphalt stain approximately 10' long by 1' wide and no sewers or drains affected. Spill cleaned using speedy dry. Spill closed by Vought due to no impact to subsurface. Ms. Frantegelo not home at time of site visit and no impact to her property. No followup required."
Remarks:	"HOSE LEAKED AND ALL CONTYIANED AND IN PROCESS OF CLEANING UP"

All Materials:

Site ID:	376892
Operable Unit ID:	1134447
Operable Unit:	01
Material ID:	2124311
Material Code:	0001A
Material Name:	#2 fuel oil
Case No.:	Not reported
Material FA:	Petroleum
Quantity:	1.00
Units:	G
Recovered:	.00
Oxygenate:	Not reported

CT484 **41-11 40TH STREET** **NY Spills** **S104495775**
South **41-11 40TH STREET** **N/A**
1/4-1/2 **LONG ISLAND CITY, NY**
0.436 mi.
2300 ft. **Site 3 of 3 in cluster CT**

Relative:
Higher

Actual:
74 ft.

SPILLS:

Name:	41-11 40TH STREET
Address:	41-11 40TH STREET
City,State,Zip:	LONG ISLAND CITY, NY
Spill Number/Closed Date:	9409047 / 1994-10-06
Facility ID:	9409047
Facility Type:	ER

41-11 40TH STREET (Continued) **S104495775**

DER Facility ID:	283198
Site ID:	270306
DEC Region:	2
Spill Cause:	Other
Spill Class:	C4
SWIS:	4101
Spill Date:	1994-10-06
Investigator:	SMMARTIN
Referred To:	Not reported
Reported to Dept:	1994-10-06
CID:	Not reported
Water Affected:	Not reported
Spill Source:	Private Dwelling
Spill Notifier:	Other
Cleanup Ceased:	1994-10-06
Cleanup Meets Std:	True
Last Inspection:	Not reported
Recommended Penalty:	False
UST Trust:	False
Remediation Phase:	0
Date Entered In Computer:	1994-11-02
Spill Record Last Update:	2004-09-30
Spiller Name:	Not reported
Spiller Company:	UNKNOWN
Spiller Address:	Not reported
Spiller Company:	999
Contact Name:	Not reported
DEC Memo:	"Prior to Sept, 2004 data translation this spill Lead_DEC Field was MARTINKAT "
Remarks:	"CUSTOMER OVER ORDERED-GAUGE WAS WRONG CLEANING UP"

All Materials:

Site ID:	270306
Operable Unit ID:	1003070
Operable Unit:	01
Material ID:	378478
Material Code:	0003A
Material Name:	#6 fuel oil
Case No.:	Not reported
Material FA:	Petroleum
Quantity:	10.00
Units:	G
Recovered:	.00
Oxygenate:	Not reported

CY485 **STREET** **NY Spills** **S111458353**
WNW **3527 28TH ST** **N/A**
1/4-1/2 **LONG ISLAND CITY, NY**
0.436 mi.
2301 ft. **Site 2 of 2 in cluster CY**

Relative: SPILLS:
Lower

Name:	STREET
Address:	3527 28TH ST
City,State,Zip:	LONG ISLAND CITY, NY
Spill Number/Closed Date:	1112959 / 2012-02-13
Facility ID:	1112959

Actual:
34 ft.

STREET (Continued) **S111458353**

Facility Type:	ER
DER Facility ID:	415400
Site ID:	460927
DEC Region:	2
Spill Cause:	Equipment Failure
Spill Class:	C3
SWIS:	4101
Spill Date:	2012-02-13
Investigator:	RMPIPER
Referred To:	Not reported
Reported to Dept:	2012-02-13
CID:	Not reported
Water Affected:	Not reported
Spill Source:	Commercial Vehicle
Spill Notifier:	Other
Cleanup Ceased:	Not reported
Cleanup Meets Std:	False
Last Inspection:	Not reported
Recommended Penalty:	False
UST Trust:	False
Remediation Phase:	0
Date Entered In Computer:	2012-02-13
Spill Record Last Update:	2012-02-15
Spiller Name:	Not reported
Spiller Company:	APOLLO PETROLEUM
Spiller Address:	Not reported
Spiller Company:	999
Contact Name:	ROGER
DEC Memo:	"2/13/11-Vought-DEC Piper responding to site. DECPiper- I reposnded to site. 3' wide swath down street and up 36 Ave. Two storm drains affected. No free phase evident. solids need to be removed. Rapid Waste en route . Speedy dry needs to be placed down and swept up. Sand to be put down afterwards for traction. Small spill ot street and sewer. Follow up by DEC Vought later. Spill closed. 2/13/12-Vought-Peformed secondary site visit and Rapid Waste onsite removing impacted speedy dry from catch basin. Agreed with spill closure."
Remarks:	"left residence after filling tank, truck leaked apx 15 gallons over a block and a half, cleanup company enroute, oil did enter storm drain."

All Materials:

Site ID:	460927
Operable Unit ID:	1211026
Operable Unit:	01
Material ID:	2208725
Material Code:	0001A
Material Name:	#2 fuel oil
Case No.:	Not reported
Material FA:	Petroleum
Quantity:	15.00
Units:	G
Recovered:	Not reported
Oxygenate:	Not reported

CZ486 **2815 34TH AVE** **NY Spills** **S102148981**
NW **2815 34TH AVE** **N/A**
1/4-1/2 **LONG ISLAND CITY, NY**
0.436 mi.
2304 ft. **Site 1 of 2 in cluster CZ**

Relative:
Lower

Actual:
38 ft.

SPILLS:

Name:	2815 34TH AVE
Address:	2815 34TH AVE
City,State,Zip:	LONG ISLAND CITY, NY
Spill Number/Closed Date:	9410728 / 2003-02-18
Facility ID:	9410728
Facility Type:	ER
DER Facility ID:	169925
Site ID:	204366
DEC Region:	2
Spill Cause:	Human Error
Spill Class:	C1
SWIS:	4101
Spill Date:	1994-11-10
Investigator:	TOMASELLO
Referred To:	Not reported
Reported to Dept:	1994-11-10
CID:	Not reported
Water Affected:	Not reported
Spill Source:	Private Dwelling
Spill Notifier:	Affected Persons
Cleanup Ceased:	Not reported
Cleanup Meets Std:	False
Last Inspection:	Not reported
Recommended Penalty:	False
UST Trust:	False
Remediation Phase:	0
Date Entered In Computer:	1994-12-28
Spill Record Last Update:	2003-02-18
Spiller Name:	Not reported
Spiller Company:	THEODORE KARDIS-RES
Spiller Address:	Not reported
Spiller Company:	001
Contact Name:	Not reported
DEC Memo:	""
Remarks:	"OIL COMPANY REPLACED A LINE ONE MONTH AGO. MUST HAVE CRAKED LINE DURING INSTALLATIO. CUSTOMER KEPT RUNNING OUT OF OIL. CONTRACTORTORN UP THE FLOOR & FOUND OIL ALL OVER. OIL COMPANY REFUSED TO HELP."

All Materials:

Site ID:	204366
Operable Unit ID:	1004641
Operable Unit:	01
Material ID:	376594
Material Code:	0001A
Material Name:	#2 fuel oil
Case No.:	Not reported
Material FA:	Petroleum
Quantity:	300.00
Units:	G
Recovered:	.00
Oxygenate:	Not reported

CX487 **41-07 42ND ST.** **NY LTANKS** **S107781110**
South **41-07 42ND ST** **N/A**
1/4-1/2 **SUNNYSIDE, NY**
0.439 mi.
2319 ft. **Site 3 of 4 in cluster CX**

Relative:
Higher

Actual:
72 ft.

LTANKS:

Name:	41-07 42ND ST.
Address:	41-07 42ND ST
City,State,Zip:	SUNNYSIDE, NY
Spill Number/Closed Date:	9313396 / 1994-02-14
Facility ID:	9313396
Site ID:	146762
Spill Date:	1994-02-12
Spill Cause:	Tank Overfill
Spill Source:	Institutional, Educational, Gov., Other
Spill Class:	C3
Cleanup Ceased:	1994-02-14
SWIS:	4101
Investigator:	KSTANG
Referred To:	Not reported
Reported to Dept:	1994-02-14
CID:	Not reported
Water Affected:	Not reported
Spill Notifier:	Responsible Party
Last Inspection:	Not reported
Recommended Penalty:	False
Meets Standard:	True
UST Involvement:	False
Remediation Phase:	0
Date Entered In Computer:	1994-02-15
Spill Record Last Update:	1999-04-29
Spiller Name:	Not reported
Spiller Company:	CASTLE OIL
Spiller Address:	290 LOCUST AVE.
Spiller County:	001
Spiller Contact:	Not reported
Spiller Phone:	Not reported
Spiller Extention:	Not reported
DEC Region:	2
DER Facility ID:	124956
DEC Memo:	"Prior to Sept, 2004 data translation this spill Lead_DEC Field was TANG "
Remarks:	"STICK WALL WAS LEFT OPEN - GUAGE MAL FUNCTION. GUAGE READING WAS LESS THAN WHAT WAS IN TANK. WILL APPLY SPEEDY DRY - PICK UP OIL STEAM CLEAN WALL/FLOOR. COMPLETE THE CLEAN UP AND NOTIFIED - GAUGE WILL"

All Materials:

Site ID:	146762
Operable Unit ID:	991856
Operable Unit:	01
Material ID:	388780
Material Code:	0003A
Material Name:	#6 fuel oil
Case No.:	Not reported
Material FA:	Petroleum
Quantity:	50.00
Units:	G
Recovered:	.00
Oxygenate:	Not reported

CX488 **SPILL NUMBER 0010849** **NY Spills** **S105234685**
South **41-08 42ND ST** **N/A**
1/4-1/2 **QUEENS, NY**
0.443 mi.
2337 ft. **Site 4 of 4 in cluster CX**

Relative:
Higher

Actual:
74 ft.

SPILLS:

Name:	SPILL NUMBER 0010849
Address:	41-08 42ND ST
City,State,Zip:	QUEENS, NY
Spill Number/Closed Date:	0010849 / 2001-12-10
Facility ID:	0010849
Facility Type:	ER
DER Facility ID:	171267
Site ID:	206243
DEC Region:	2
Spill Cause:	Unknown
Spill Class:	C3
SWIS:	4101
Spill Date:	2000-12-29
Investigator:	SIGONA
Referred To:	Not reported
Reported to Dept:	2001-01-02
CID:	382
Water Affected:	Not reported
Spill Source:	Private Dwelling
Spill Notifier:	Citizen
Cleanup Ceased:	Not reported
Cleanup Meets Std:	True
Last Inspection:	Not reported
Recommended Penalty:	False
UST Trust:	False
Remediation Phase:	0
Date Entered In Computer:	2001-01-02
Spill Record Last Update:	2001-12-10
Spiller Name:	MARIO MILEVIO
Spiller Company:	41-08 LLC
Spiller Address:	20-74 STEINWAY STREET
Spiller Company:	001
Contact Name:	ANTHONY LUZZI
DEC Memo:	""
Remarks:	"caller states that there is oil all over the outside of building and fill line. soil is completely soaked and no speedy dry was placed."

All Materials:

Site ID:	206243
Operable Unit ID:	832130
Operable Unit:	01
Material ID:	544733
Material Code:	0001A
Material Name:	#2 fuel oil
Case No.:	Not reported
Material FA:	Petroleum
Quantity:	.00
Units:	G
Recovered:	.00
Oxygenate:	Not reported

DA489 **32-26 30TH STREET** **NY Spills** **S104495604**
NNW **32-26 30TH STREET** **N/A**
1/4-1/2 **ASTORIA, NY**
0.443 mi.
2339 ft. **Site 1 of 4 in cluster DA**

Relative:
Higher

Actual:
49 ft.

SPILLS:

Name:	32-26 30TH STREET
Address:	32-26 30TH STREET
City,State,Zip:	ASTORIA, NY
Spill Number/Closed Date:	9312146 / 1994-01-14
Facility ID:	9312146
Facility Type:	ER
DER Facility ID:	116779
Site ID:	136467
DEC Region:	2
Spill Cause:	Human Error
Spill Class:	C3
SWIS:	4101
Spill Date:	1994-01-14
Investigator:	O'DOWD
Referred To:	Not reported
Reported to Dept:	1994-01-14
CID:	Not reported
Water Affected:	Not reported
Spill Source:	Private Dwelling
Spill Notifier:	Responsible Party
Cleanup Ceased:	1994-01-14
Cleanup Meets Std:	True
Last Inspection:	Not reported
Recommended Penalty:	False
UST Trust:	False
Remediation Phase:	0
Date Entered In Computer:	1994-01-20
Spill Record Last Update:	2004-09-30
Spiller Name:	Not reported
Spiller Company:	PETRO OIL CO.
Spiller Address:	36-16 9TH AVENUE
Spiller Company:	001
Contact Name:	Not reported
DEC Memo:	""
Remarks:	"BROKE PIPE CAUSING SPILL CUSTOMER WILL CLEAN IT UP. NO CALL BACK."

All Materials:

Site ID:	136467
Operable Unit ID:	990760
Operable Unit:	01
Material ID:	391142
Material Code:	0001A
Material Name:	#2 fuel oil
Case No.:	Not reported
Material FA:	Petroleum
Quantity:	3.00
Units:	G
Recovered:	.00
Oxygenate:	Not reported

CW490 **MANHOLE1170** **NY Spills** **S110045187**
SSW **SKILLMAN AND 38 TH** **N/A**
1/4-1/2 **QUEENS, NY**
0.444 mi.
2344 ft. **Site 3 of 3 in cluster CW**

Relative:
Higher

Actual:
63 ft.

SPILLS:

Name:	MANHOLE1170
Address:	SKILLMAN AND 38 TH
City,State,Zip:	QUEENS, NY
Spill Number/Closed Date:	0909208 / 2009-12-17
Facility ID:	0909208
Facility Type:	ER
DER Facility ID:	370834
Site ID:	421887
DEC Region:	2
Spill Cause:	Other
Spill Class:	C4
SWIS:	4101
Spill Date:	2009-11-17
Investigator:	Con Ed Unassigned
Referred To:	Not reported
Reported to Dept:	2009-11-17
CID:	Not reported
Water Affected:	Not reported
Spill Source:	Commercial/Industrial
Spill Notifier:	Responsible Party
Cleanup Ceased:	Not reported
Cleanup Meets Std:	False
Last Inspection:	Not reported
Recommended Penalty:	False
UST Trust:	False
Remediation Phase:	0
Date Entered In Computer:	2009-11-17
Spill Record Last Update:	2009-12-17
Spiller Name:	ERT
Spiller Company:	WGI DRILLING(NOT ASSOCIATED W/ CON ED)
Spiller Address:	SKILLMAN AND 38 TH
Spiller Company:	999
Contact Name:	ERT
DEC Memo:	"12/17/09 - See eDocs for Con Ed report detailing cleanup and closure. "
Remarks:	"while company was drilling an unknown material and water leaked into manhole. clean up unknown. 3rd party company on location."

All Materials:

Site ID:	421887
Operable Unit ID:	1177761
Operable Unit:	01
Material ID:	2170579
Material Code:	0064A
Material Name:	unknown material
Case No.:	Not reported
Material FA:	Other
Quantity:	1.00
Units:	G
Recovered:	Not reported
Oxygenate:	Not reported

Site ID:	421887

MANHOLE1170 (Continued) **S110045187**

Operable Unit ID:	1177761
Operable Unit:	01
Material ID:	2170580
Material Code:	0060A
Material Name:	wastewater
Case No.:	Not reported
Material FA:	Other
Quantity:	20.00
Units:	G
Recovered:	Not reported
Oxygenate:	Not reported

CZ491 **3348 29TH ST** **NY Spills** **S102150443**
NW **3348 29TH ST** **N/A**
1/4-1/2 **QUEENS, NY**
0.446 mi.
2355 ft. **Site 2 of 2 in cluster CZ**

Relative:
Higher

Actual:
41 ft.

SPILLS:

Name:	3348 29TH ST
Address:	3348 29TH ST
City,State,Zip:	QUEENS, NY
Spill Number/Closed Date:	9504459 / 1995-07-13
Facility ID:	9504459
Facility Type:	ER
DER Facility ID:	227992
Site ID:	280770
DEC Region:	2
Spill Cause:	Equipment Failure
Spill Class:	C4
SWIS:	4101
Spill Date:	1995-07-13
Investigator:	KSTANG
Referred To:	Not reported
Reported to Dept:	1995-07-13
CID:	Not reported
Water Affected:	Not reported
Spill Source:	Private Dwelling
Spill Notifier:	Other
Cleanup Ceased:	1995-07-13
Cleanup Meets Std:	True
Last Inspection:	Not reported
Recommended Penalty:	False
UST Trust:	False
Remediation Phase:	0
Date Entered In Computer:	1995-08-07
Spill Record Last Update:	2004-09-30
Spiller Name:	Not reported
Spiller Company:	SAME
Spiller Address:	Not reported
Spiller Company:	001
Contact Name:	Not reported
DEC Memo:	"Prior to Sept, 2004 data translation this spill Lead_DEC Field was TANG "
Remarks:	"LEAK IN FILTER"

All Materials:

3348 29TH ST (Continued) **S102150443**

Site ID:	280770
Operable Unit ID:	1015429
Operable Unit:	01
Material ID:	365973
Material Code:	0001A
Material Name:	#2 fuel oil
Case No.:	Not reported
Material FA:	Petroleum
Quantity:	1.00
Units:	G
Recovered:	1.00
Oxygenate:	Not reported

DB492 **44-04 SKILLMAN AVE.** **NY LTANKS** **S106703133**
SSE **44-04 SKILLMAN AVE** **N/A**
1/4-1/2 **LONG ISLAND CITY, NY**
0.446 mi.
2355 ft. **Site 1 of 5 in cluster DB**

Relative: **Higher**
Actual: **67 ft.**

LTANKS:

Name:	44-04 SKILLMAN AVE.
Address:	44-04 SKILLMAN AVE
City,State,Zip:	LONG ISLAND CITY, NY
Spill Number/Closed Date:	8705433 / 1993-03-17
Facility ID:	8705433
Site ID:	324958
Spill Date:	1987-09-28
Spill Cause:	Tank Test Failure
Spill Source:	Institutional, Educational, Gov., Other
Spill Class:	C4
Cleanup Ceased:	1993-03-17
SWIS:	4101
Investigator:	BATTISTA
Referred To:	Not reported
Reported to Dept:	1987-09-28
CID:	Not reported
Water Affected:	Not reported
Spill Notifier:	Tank Tester
Last Inspection:	Not reported
Recommended Penalty:	False
Meets Standard:	False
UST Involvement:	False
Remediation Phase:	0
Date Entered In Computer:	1987-09-30
Spill Record Last Update:	2004-05-03
Spiller Name:	Not reported
Spiller Company:	QUEEN OF ANGELS CATH. SCH
Spiller Address:	44-04 SKILLMAN AVE.
Spiller County:	001
Spiller Contact:	Not reported
Spiller Phone:	Not reported
Spiller Extention:	Not reported
DEC Region:	2
DER Facility ID:	261766
DEC Memo:	""
Remarks:	"LEAK RATE WAS -.361 G/HR."

44-04 SKILLMAN AVE. (Continued) **S106703133**

All TTF:

Facility ID:	8705433
Spill Number:	8705433
Spill Tank Test:	1531754
Site ID:	324958
Tank Number:	Not reported
Tank Size:	0
Material:	0002
EPA UST:	Not reported
UST:	Not reported
Cause:	Not reported
Source:	Not reported
Test Method:	00
Test Method 2:	Unknown
Leak Rate:	.00
Gross Fail:	Not reported
Modified By:	Spills
Last Modified Date:	Not reported

All Materials:

Site ID:	324958
Operable Unit ID:	909263
Operable Unit:	01
Material ID:	468037
Material Code:	0002A
Material Name:	#4 fuel oil
Case No.:	Not reported
Material FA:	Petroleum
Quantity:	-1.00
Units:	L
Recovered:	.00
Oxygenate:	Not reported

DA493 **MANHOLE #15379** **NY Spills** **S103574402**
NNW **30TH ST S OF BROADWAY** **N/A**
1/4-1/2 **QUEENS, NY**
0.446 mi.
2357 ft. **Site 2 of 4 in cluster DA**

Relative: **Higher**

Actual: **47 ft.**

SPILLS:

Name:	MANHOLE #15379
Address:	30TH ST S OF BROADWAY
City,State,Zip:	QUEENS, NY
Spill Number/Closed Date:	9810378 / 2002-10-31
Facility ID:	9810378
Facility Type:	ER
DER Facility ID:	84971
Site ID:	94944
DEC Region:	2
Spill Cause:	Equipment Failure
Spill Class:	C4
SWIS:	4101
Spill Date:	1998-11-17
Investigator:	CAENGELH
Referred To:	Not reported
Reported to Dept:	1998-11-17

MANHOLE #15379 (Continued) **S103574402**

CID:	351
Water Affected:	Not reported
Spill Source:	Commercial/Industrial
Spill Notifier:	Responsible Party
Cleanup Ceased:	Not reported
Cleanup Meets Std:	False
Last Inspection:	Not reported
Recommended Penalty:	False
UST Trust:	False
Remediation Phase:	0
Date Entered In Computer:	1998-11-17
Spill Record Last Update:	2002-10-31
Spiller Name:	Not reported
Spiller Company:	CON ED
Spiller Address:	Not reported
Spiller Company:	999
Contact Name:	STEVE ROMERO
DEC Memo:	"Prior to Sept, 2004 data translation this spill Lead_DEC Field was ENGELHARDT "
Remarks:	"SPILL COMING FROM CABLE ENDS IN MANHOLE - CLEAN UP PENDING TEST RESULTS - CON ED #121311"

All Materials:

Site ID:	94944
Operable Unit ID:	1067653
Operable Unit:	01
Material ID:	314248
Material Code:	0541A
Material Name:	dielectric fluid
Case No.:	Not reported
Material FA:	Petroleum
Quantity:	1.00
Units:	G
Recovered:	.00
Oxygenate:	Not reported

CQ494 **36-16 28TH STREET** **NY Spills** **S104495642**
WNW **36-16 28TH STREET** **N/A**
1/4-1/2 **ASTORIA, NY**
0.452 mi.
2386 ft. **Site 2 of 2 in cluster CQ**

Relative: **Lower**
Actual: **32 ft.**

SPILLS:

Name:	36-16 28TH STREET
Address:	36-16 28TH STREET
City,State,Zip:	ASTORIA, NY
Spill Number/Closed Date:	9313982 / 1994-02-28
Facility ID:	9313982
Facility Type:	ER
DER Facility ID:	195693
Site ID:	237598
DEC Region:	2
Spill Cause:	Other
Spill Class:	C3
SWIS:	4101
Spill Date:	1994-02-28
Investigator:	CAMMISA

36-16 28TH STREET (Continued) **S104495642**

Referred To:	Not reported
Reported to Dept:	1994-02-28
CID:	Not reported
Water Affected:	Not reported
Spill Source:	Private Dwelling
Spill Notifier:	Other
Cleanup Ceased:	1994-02-28
Cleanup Meets Std:	True
Last Inspection:	Not reported
Recommended Penalty:	False
UST Trust:	False
Remediation Phase:	0
Date Entered In Computer:	1994-03-01
Spill Record Last Update:	2004-09-30
Spiller Name:	Not reported
Spiller Company:	UNK
Spiller Address:	Not reported
Spiller Company:	999
Contact Name:	Not reported
DEC Memo:	""
Remarks:	"NO VENT ALARM - ORDERED 275 GAL - SPILLED AT 261 GAL. SPEEDY DRY WILL BE USED."

All Materials:

Site ID:	237598
Operable Unit ID:	996003
Operable Unit:	01
Material ID:	389330
Material Code:	0001A
Material Name:	#2 fuel oil
Case No.:	Not reported
Material FA:	Petroleum
Quantity:	2.00
Units:	G
Recovered:	.00
Oxygenate:	Not reported

DC495 **RESIDENCE** **NY Spills** **S107657005**
WNW **3701 28TH AVE** **N/A**
1/4-1/2 **LONG ISLAND CITY, NY**
0.457 mi.
2413 ft. **Site 1 of 5 in cluster DC**

Relative:
Higher

Actual:
42 ft.

SPILLS:

Name:	RESIDENCE
Address:	3701 28TH AVE
City,State,Zip:	LONG ISLAND CITY, NY
Spill Number/Closed Date:	0513392 / 2006-02-21
Facility ID:	0513392
Facility Type:	ER
DER Facility ID:	309906
Site ID:	359777
DEC Region:	2
Spill Cause:	Unknown
Spill Class:	D4
SWIS:	4101
Spill Date:	2006-02-20

RESIDENCE (Continued) **S107657005**

Investigator:	rmpiper
Referred To:	Not reported
Reported to Dept:	2006-02-20
CID:	408
Water Affected:	Not reported
Spill Source:	Private Dwelling
Spill Notifier:	Responsible Party
Cleanup Ceased:	Not reported
Cleanup Meets Std:	True
Last Inspection:	Not reported
Recommended Penalty:	Not reported
UST Trust:	Not reported
Remediation Phase:	0
Date Entered In Computer:	2006-02-21
Spill Record Last Update:	2006-02-21
Spiller Name:	ROB HILL
Spiller Company:	RESIDENCE
Spiller Address:	3701 28TH AVE
Spiller Company:	001
Contact Name:	ROB HILL
DEC Memo:	"2/21/06- DEC Piper spoke w/ Rob hill of Castle. As per him all cleaned up adn a deodorizer was put down to deal w/ residual odors. Closed."
Remarks:	"ONTO SIDEWALK, CHECKING OUT THE DRAINS, CREWS ARE IN ROUTE"

All Materials:

Site ID:	359777
Operable Unit ID:	1116970
Operable Unit:	01
Material ID:	2107436
Material Code:	0001A
Material Name:	#2 fuel oil
Case No.:	Not reported
Material FA:	Petroleum
Quantity:	15.00
Units:	G
Recovered:	.00
Oxygenate:	Not reported

DD496 **31-18 37TH ST** **NY LTANKS** **S105998971**
NNE **31-18 37TH ST** **N/A**
1/4-1/2 **QUEENS, NY**
0.457 mi.
2414 ft. **Site 1 of 2 in cluster DD**

Relative: **Higher**
Actual: **65 ft.**

LTANKS:

Name:	31-18 37TH ST
Address:	31-18 37TH ST
City,State,Zip:	QUEENS, NY
Spill Number/Closed Date:	0301592 / 2005-09-08
Facility ID:	0301592
Site ID:	252597
Spill Date:	2003-05-14
Spill Cause:	Tank Test Failure
Spill Source:	Commercial/Industrial
Spill Class:	B3
Cleanup Ceased:	Not reported

31-18 37TH ST (Continued) **S105998971**

SWIS:	4101
Investigator:	MDBRAND
Referred To:	Not reported
Reported to Dept:	2003-05-14
CID:	199
Water Affected:	Not reported
Spill Notifier:	Tank Tester
Last Inspection:	Not reported
Recommended Penalty:	False
Meets Standard:	True
UST Involvement:	False
Remediation Phase:	0
Date Entered In Computer:	2003-05-14
Spill Record Last Update:	2005-09-08
Spiller Name:	HENRY KIMPEL
Spiller Company:	TRINITY LUTHERAN CHURCH
Spiller Address:	31-18 37TH STREET
Spiller County:	001
Spiller Contact:	RICHARD KUHN
Spiller Phone:	(718) 278-0036
Spiller Extention:	Not reported
DEC Region:	2
DER Facility ID:	206915
DEC Memo:	"Prior to Sept, 2004 data translation this spill Lead_DEC Field was SANGESLAND 5/14/03 - ROSSAN, DDO - Called Robin Lavery, who asked that tank test failure letter sent to: Henry Kimpel / Sherry Recla Trinity Lutheran Church 31-18 37th Street Long Island City, NY 11103 4/30/2004 SS sent new ttf letter 08/19/05: No action taken. No calls made. May be associated with spill #9713085. LNK. 09/07/2005: Spoke with Henry Kimpel, representative of Holy Trinity Lutheran Church on 09/07/2005 1130 hrs. Regarding tank test failure, according to Mr. Kimpel, tank was repaired and re-tested and results were hand carried to Region 2 Long Island City office. Files were not found by M. Brand during this review. Kimpel will check his files and send copies/information to Albany. Spill #9713085, also associated with this facility, was closed on 09/07/2005 due to lack of environmental problems and added to this spill for tracking purposes. M. Brand NYSDEC DER Albany. 09/08/2005: Henry Kimpel and Richard Kuhn of Trinity Lutheran Church faxed documentation of tank testing at 1435 hrs. Tank was repaired and successfully re-tested on 08/19/2003. Documentation is sufficient to close spill effective 09/08/2005. M. Brand NYSDEC DER Albany."
Remarks:	"recommend uncover evaulate and retest"

All TTF:

Facility ID:	0301592
Spill Number:	0301592
Spill Tank Test:	1528375
Site ID:	252597
Tank Number:	1
Tank Size:	5000
Material:	0001
EPA UST:	Not reported
UST:	Not reported
Cause:	Not reported
Source:	Not reported
Test Method:	03
Test Method 2:	Horner EZ Check I or II

31-18 37TH ST (Continued) **S105998971**

Leak Rate:	.00
Gross Fail:	Not reported
Modified By:	Spills
Last Modified Date:	Not reported

All Materials:

Site ID:	252597
Operable Unit ID:	867998
Operable Unit:	01
Material ID:	506084
Material Code:	0001A
Material Name:	#2 fuel oil
Case No.:	Not reported
Material FA:	Petroleum
Quantity:	.00
Units:	G
Recovered:	.00
Oxygenate:	Not reported

DD497 **HOLY TRINITY LUTH CHURCH** **NY Spills** **S103036204**
NNE **31-20 37TH ST** **N/A**
1/4-1/2 **LONG ISLAND CITY, NY 11103**
0.459 mi.
2424 ft. **Site 2 of 2 in cluster DD**

Relative:
Higher

Actual:
65 ft.

SPILLS:

Name:	HOLY TRINITY LUTH CHURCH
Address:	31-20 37TH ST
City,State,Zip:	LONG ISLAND CITY, NY 11103
Spill Number/Closed Date:	9713085 / 2005-09-07
Facility ID:	9713085
Facility Type:	ER
DER Facility ID:	150673
Site ID:	179537
DEC Region:	2
Spill Cause:	Equipment Failure
Spill Class:	C3
SWIS:	4101
Spill Date:	1998-02-23
Investigator:	MDBRAND
Referred To:	Not reported
Reported to Dept:	1998-02-23
CID:	233
Water Affected:	Not reported
Spill Source:	Institutional, Educational, Gov., Other
Spill Notifier:	Other
Cleanup Ceased:	Not reported
Cleanup Meets Std:	True
Last Inspection:	Not reported
Recommended Penalty:	False
UST Trust:	False
Remediation Phase:	0
Date Entered In Computer:	1998-02-23
Spill Record Last Update:	2005-09-07
Spiller Name:	HENRY KIMPEL
Spiller Company:	HOLY TRINITY LUTH CHURCH

HOLY TRINITY LUTH CHURCH (Continued) **S103036204**

Spiller Address:	31-18 37TH ST
Spiller Company:	001
Contact Name:	Not reported
DEC Memo:	"Prior to Sept, 2004 data translation this spill Lead_DEC Field was M TIBBE 08/19/05 No action taken. No calls made. May be associated with spill #0301592. LNK. 09/07/2005: Spoke with Henry Kimpel, representative of Holy Trinity Lutheran Church. The address on spill report, 31-20 37th Street, is the school associated with the church. There is no boiler or fuel oil tank at that location, the boiler and tank servicing the heating system are located in the church building at 31-18 37th Street. There appears to be no remaining environmental problem associated with this potential spill. The spill will be closed on 09/07/2005 and incorporated into Spill #0301592 (tank test failure)for the main church facility at 31-18 37th Street. See Spill Reports for #0301592 for additional information. M. Brand NYSDEC DER Albany."
Remarks:	"spill in basement arer near boiler not sure where the leak is comming from some sand was applied by custidian"

All Materials:

Site ID:	179537
Operable Unit ID:	1055937
Operable Unit:	01
Material ID:	324113
Material Code:	0001A
Material Name:	#2 fuel oil
Case No.:	Not reported
Material FA:	Petroleum
Quantity:	.00
Units:	G
Recovered:	.00
Oxygenate:	Not reported

DE498 **ON STREET** **NY Spills** **S112809196**
SE **3902 50TH AVE & 39TH STREET** **N/A**
1/4-1/2 **QUEENS, NY**
0.459 mi.
2425 ft. **Site 1 of 2 in cluster DE**

Relative:
Higher

Actual:
57 ft.

SPILLS:

Name:	ON STREET
Address:	3902 50TH AVE & 39TH STREET
City,State,Zip:	QUEENS, NY
Spill Number/Closed Date:	1214426 / 2013-01-10
Facility ID:	1214426
Facility Type:	ER
DER Facility ID:	432969
Site ID:	477667
DEC Region:	2
Spill Cause:	Deliberate
Spill Class:	Not reported
SWIS:	4101
Spill Date:	2013-01-09
Investigator:	SMSANGES
Referred To:	Not reported
Reported to Dept:	2013-01-09
CID:	Not reported

ON STREET (Continued) **S112809196**

Water Affected:	Not reported
Spill Source:	Institutional, Educational, Gov., Other
Spill Notifier:	Other
Cleanup Ceased:	Not reported
Cleanup Meets Std:	False
Last Inspection:	Not reported
Recommended Penalty:	False
UST Trust:	False
Remediation Phase:	0
Date Entered In Computer:	2013-01-09
Spill Record Last Update:	2013-01-10
Spiller Name:	KIM FRACZAK
Spiller Company:	UNKNOWN
Spiller Address:	3902 50TH AVE & 39TH STREET
Spiller Company:	999
Contact Name:	KIM FRACZAK
DEC Memo:	"no response"
Remarks:	"South east corner of the intersection. No cleanup scheduled."

All Materials:

Site ID:	477667
Operable Unit ID:	1227466
Operable Unit:	01
Material ID:	2224814
Material Code:	0022
Material Name:	waste oil/used oil
Case No.:	Not reported
Material FA:	Petroleum
Quantity:	2.00
Units:	G
Recovered:	Not reported
Oxygenate:	Not reported

DA499 **32-25 29TH STREET** **NY Spills** **S102149594**
NNW **32-25 29TH ST** **N/A**
1/4-1/2 **ASTORIA, NY**
0.462 mi.
2439 ft. **Site 3 of 4 in cluster DA**

Relative:
Higher

Actual:
42 ft.

SPILLS:

Name:	32-25 29TH STREET
Address:	32-25 29TH ST
City,State,Zip:	ASTORIA, NY
Spill Number/Closed Date:	9415099 / 2003-02-12
Facility ID:	9415099
Facility Type:	ER
DER Facility ID:	85143
Site ID:	95182
DEC Region:	2
Spill Cause:	Human Error
Spill Class:	D4
SWIS:	4101
Spill Date:	1995-02-16
Investigator:	CAENGELH
Referred To:	Not reported
Reported to Dept:	1995-02-16
CID:	Not reported

32-25 29TH STREET (Continued) **S102149594**

Water Affected:	Not reported
Spill Source:	Tank Truck
Spill Notifier:	Responsible Party
Cleanup Ceased:	Not reported
Cleanup Meets Std:	False
Last Inspection:	Not reported
Recommended Penalty:	False
UST Trust:	False
Remediation Phase:	0
Date Entered In Computer:	1995-03-29
Spill Record Last Update:	2003-11-19
Spiller Name:	Not reported
Spiller Company:	PETRO ASTORIA
Spiller Address:	36-16 19TH AVENUE
Spiller Company:	001
Contact Name:	Not reported
DEC Memo:	"Prior to Sept, 2004 data translation this spill Lead_DEC Field was ENGELHARDT 2/12/2003- Closed Due To The Nature / Extent Of The Spill Report"
Remarks:	"1/4/ GAL - DRIVE DROPPED GUN ON CONCRETE - SMALL PIPE CONTAINED & RECOVERED"

All Materials:

Site ID:	95182
Operable Unit ID:	1008549
Operable Unit:	01
Material ID:	370282
Material Code:	0001A
Material Name:	#2 fuel oil
Case No.:	Not reported
Material FA:	Petroleum
Quantity:	1.00
Units:	L
Recovered:	1.00
Oxygenate:	Not reported

DF500 **3160 32ND STREET** **NY LTANKS** **S100781747**
North **3160 32ND STREET** **N/A**
1/4-1/2 **ASTORIA, NY**
0.462 mi.
2440 ft. **Site 1 of 3 in cluster DF**

Relative: **Higher**
Actual: **49 ft.**

LTANKS:

Name:	3160 32ND STREET
Address:	3160 32ND STREET
City,State,Zip:	ASTORIA, NY
Spill Number/Closed Date:	9307304 / 1993-09-15
Facility ID:	9307304
Site ID:	267690
Spill Date:	1993-09-14
Spill Cause:	Tank Failure
Spill Source:	Private Dwelling
Spill Class:	C3
Cleanup Ceased:	1993-09-15
SWIS:	4101
Investigator:	CAMMISA
Referred To:	Not reported

3160 32ND STREET (Continued) **S100781747**

Reported to Dept:	1993-09-15
CID:	Not reported
Water Affected:	Not reported
Spill Notifier:	Other
Last Inspection:	Not reported
Recommended Penalty:	False
Meets Standard:	True
UST Involvement:	False
Remediation Phase:	0
Date Entered In Computer:	1993-09-16
Spill Record Last Update:	2004-09-30
Spiller Name:	Not reported
Spiller Company:	Not reported
Spiller Address:	Not reported
Spiller County:	001
Spiller Contact:	Not reported
Spiller Phone:	Not reported
Spiller Extention:	Not reported
DEC Region:	2
DER Facility ID:	218073
DEC Memo:	""
Remarks:	"TANK SEAM LEAKED TO CONR. FLOOR - WILL REPAIR - CLEAN SPILL."

All Materials:

Site ID:	267690
Operable Unit ID:	988391
Operable Unit:	01
Material ID:	393570
Material Code:	0001A
Material Name:	#2 fuel oil
Case No.:	Not reported
Material FA:	Petroleum
Quantity:	-1.00
Units:	G
Recovered:	.00
Oxygenate:	Not reported

CV501 **31-27 34TH STREET** **NY Spills** **S102239159**
North **31-27 34TH STREET** **N/A**
1/4-1/2 **ASTORIA, NY**
0.462 mi.
2441 ft. **Site 2 of 2 in cluster CV**

Relative:
Higher

Actual:
49 ft.

SPILLS:

Name:	31-27 34TH STREET
Address:	31-27 34TH STREET
City,State,Zip:	ASTORIA, NY
Spill Number/Closed Date:	9514771 / 1996-02-22
Facility ID:	9514771
Facility Type:	ER
DER Facility ID:	118839
Site ID:	139041
DEC Region:	2
Spill Cause:	Equipment Failure
Spill Class:	C4
SWIS:	4101
Spill Date:	1996-02-19

31-27 34TH STREET (Continued) **S102239159**

Investigator:	ADZHITOM
Referred To:	Not reported
Reported to Dept:	1996-02-19
CID:	205
Water Affected:	Not reported
Spill Source:	Private Dwelling
Spill Notifier:	Responsible Party
Cleanup Ceased:	Not reported
Cleanup Meets Std:	False
Last Inspection:	Not reported
Recommended Penalty:	False
UST Trust:	False
Remediation Phase:	0
Date Entered In Computer:	1996-02-19
Spill Record Last Update:	1996-03-18
Spiller Name:	MOHAMAD MAZUMDER
Spiller Company:	3127 34TH STREET
Spiller Address:	3127 34TH STREET
Spiller Company:	001
Contact Name:	MOHAMAD MAZUMDER
DEC Memo:	"Prior to Sept, 2004 data translation this spill Lead_DEC Field was ZHITOMIRSKY "
Remarks:	"suction line leaked."

All Materials:

Site ID:	139041
Operable Unit ID:	1029328
Operable Unit:	01
Material ID:	354893
Material Code:	0001A
Material Name:	#2 fuel oil
Case No.:	Not reported
Material FA:	Petroleum
Quantity:	1.00
Units:	G
Recovered:	1.00
Oxygenate:	Not reported

---

502 South 1/4-1/2 0.463 mi. 2447 ft.

APART **NY Spills** **S108981074**
41-21 42ND STREET **N/A**
SUNNYSIDE, NY

Relative: Higher

Actual: 74 ft.

SPILLS:

Name:	APART
Address:	41-21 42ND STREET
City,State,Zip:	SUNNYSIDE, NY
Spill Number/Closed Date:	0709734 / 2008-01-18
Facility ID:	0709734
Facility Type:	ER
DER Facility ID:	340464
Site ID:	390854
DEC Region:	2
Spill Cause:	Equipment Failure
Spill Class:	C3
SWIS:	4101

APART (Continued) **S108981074**

Spill Date:	2007-12-10
Investigator:	RMPIPER
Referred To:	Not reported
Reported to Dept:	2007-12-10
CID:	444
Water Affected:	Not reported
Spill Source:	Commercial/Industrial
Spill Notifier:	Other
Cleanup Ceased:	Not reported
Cleanup Meets Std:	False
Last Inspection:	Not reported
Recommended Penalty:	False
UST Trust:	Not reported
Remediation Phase:	0
Date Entered In Computer:	2007-12-10
Spill Record Last Update:	2008-01-18
Spiller Name:	KENT SINNE
Spiller Company:	APART
Spiller Address:	41-21 42ND STREET
Spiller Company:	001
Contact Name:	KENT SINNE
DEC Memo:	"DEC Piper reposnded to site. Two cars were covered in oil. Two others were parked in oil. Castle had crew on scene and were cleaning. 12/11/07- DECP ipe rdorove by to inspect cleanup. The road was still a mess and I called Rob Hill to get back out there. 12.12.07- Piper place call into Millie Lopez to have crew back out there by the end of the day."
Remarks:	"ON CARS AND STREET AT ABOVE ADDRESS: SPILL CREW ON SITE CLEANING UP:" Not reported

All Materials:

Site ID:	390854
Operable Unit ID:	1147948
Operable Unit:	01
Material ID:	2138429
Material Code:	0003A
Material Name:	#6 fuel oil
Case No.:	Not reported
Material FA:	Petroleum
Quantity:	40.00
Units:	G
Recovered:	.00
Oxygenate:	Not reported

DC503 **MANHOLE 11715** **NY Spills** **S104787944**
WNW **37TH AV/46FT W OF 28TH ST** **N/A**
1/4-1/2 **QUEENS, NY**
0.463 mi.
2447 ft. **Site 2 of 5 in cluster DC**

Relative:
Higher

Actual:
41 ft.

SPILLS:

Name:	MANHOLE 11715
Address:	37TH AV/46FT W OF 28TH ST
City,State,Zip:	QUEENS, NY
Spill Number/Closed Date:	0005302 / 2003-06-02
Facility ID:	0005302
Facility Type:	ER

MANHOLE 11715 (Continued) **S104787944**

DER Facility ID:	101287
Site ID:	116425
DEC Region:	2
Spill Cause:	Unknown
Spill Class:	C4
SWIS:	4101
Spill Date:	2000-08-03
Investigator:	JHOCONNE
Referred To:	Not reported
Reported to Dept:	2000-08-03
CID:	323
Water Affected:	Not reported
Spill Source:	Unknown
Spill Notifier:	Affected Persons
Cleanup Ceased:	Not reported
Cleanup Meets Std:	False
Last Inspection:	Not reported
Recommended Penalty:	False
UST Trust:	False
Remediation Phase:	0
Date Entered In Computer:	2000-08-03
Spill Record Last Update:	2003-06-02
Spiller Name:	Not reported
Spiller Company:	UNKNOWN
Spiller Address:	Not reported
Spiller Company:	001
Contact Name:	BILL MURPHY
DEC Memo:	"Prior to Sept, 2004 data translation this spill Lead_DEC Field was O'CONNELL e2mis 132680 8/3/00 09:48 hrs Mark Satira #43600, Sr. Elec. Tech. with Underground East, reports at 09:20 hrs. found approx. 1 pint oil (dielectric fluid) spilled from a cut/clear 4-way 3-conductor joint onto floor of MH-11715. Joint was left sitting on arm: 2 ends sealed with shrink sleeves and 1 end bagged and taped, which was source of oil. Spill appears to be contained. No sewers or waterways appear to be affected. Env. stop tag #03084 placed. Sample taken on emergency priority turnaround. Cleanup pending results from Chem Lab. As per shift managers, Underground should remove this joint prior to cleanup. 8/03/00 10:26 hrs -- Notified W. Murphy of CIG. -- W.W. #17344 -- UPDATE @ 1755 HRS 7/3/00 TEST RESULTS RECEIVED SEQ #00-07489 @ <1PPM. #12255 VDC. UPDATE 12-3-00 2000 HRS G. JACOBI OS FLUSH DEPT REPORTS IN MH11715 , SERV BUR REMOVED 4W1W JOINT FROM STRUCTURE. THEY DOUBLE WASH HOLE WITH SLICKS AND VACTOR REMOVED ALL SOLID WASTE. THEY FOUND A SUMP THAT HAD BEEN CEMENTED. THEY DID NOT HAVE TO TAKE A SAMPLE FROM SUMP DUE TO IT BEING FOUND CEMENTED. THEY REMOVED E.S.TAG #03084 LAZ # 04425 Update - 12/6/00 - 1735 hrs - Cleanup complete. Incident is closed. UPDATE 1/29/03 VISUAL .... NO CUT JOINTS OR CABLE OR CABLE ENDS FOUND IN STRUCTURE"
Remarks:	"1 QUART. CLEAN UP PENDING. CONED 132680. SPILL FROM CUT CABLE END."

All Materials:

Site ID:	116425
Operable Unit ID:	827892
Operable Unit:	01
Material ID:	550031
Material Code:	0541A
Material Name:	dielectric fluid
Case No.:	Not reported
Material FA:	Petroleum

MANHOLE 11715 (Continued) **S104787944**

Quantity: 1.00
Units: G
Recovered: .00
Oxygenate: Not reported

DG504 **IFO** **NY Spills** **S102962078**
NE **43-18 NEWTOWN RD** **N/A**
1/4-1/2 **QUEENS, NY**
0.464 mi.
2450 ft. **Site 1 of 2 in cluster DG**

Relative: **Higher**

Actual: **60 ft.**

SPILLS:
Name: IFO
Address: 43-18 NEWTOWN RD
City,State,Zip: QUEENS, NY
Spill Number/Closed Date: 9711677 / 1998-01-20
Facility ID: 9711677
Facility Type: ER
DER Facility ID: 98872
Site ID: 113292
DEC Region: 2
Spill Cause: Unknown
Spill Class: C3
SWIS: 4101
Spill Date: 1998-01-19
Investigator: MCTIBBE
Referred To: Not reported
Reported to Dept: 1998-01-19
CID: 365
Water Affected: Not reported
Spill Source: Commercial Vehicle
Spill Notifier: Fire Department
Cleanup Ceased: Not reported
Cleanup Meets Std: False
Last Inspection: Not reported
Recommended Penalty: False
UST Trust: False
Remediation Phase: 0
Date Entered In Computer: 1998-01-19
Spill Record Last Update: 1998-01-20
Spiller Name: Not reported
Spiller Company: POSSIBLY FUEL TRUCK
Spiller Address: Not reported
Spiller Company: 001
Contact Name: Not reported
DEC Memo: "Prior to Sept, 2004 data translation this spill Lead_DEC Field was TIBBE HANDLED BY NYC DEP AND FD. "
Remarks: "believed gasoline truck is responsible for spill - waiting on dep before they do anything with spill"

All Materials:
Site ID: 113292
Operable Unit ID: 1058129
Operable Unit: 01
Material ID: 326327
Material Code: 0009
Material Name: gasoline

IFO (Continued) **S102962078**

Case No.:	Not reported
Material FA:	Petroleum
Quantity:	100.00
Units:	G
Recovered:	.00
Oxygenate:	Not reported

DC505 **PS 204** **NY Spills** **S102149518**
WNW **36-41 28TH STREET** **N/A**
1/4-1/2 **ASTORIA, NY**
0.464 mi.
2452 ft. **Site 3 of 5 in cluster DC**

Relative:
Higher

Actual:
40 ft.

SPILLS:

Name:	PS 204
Address:	36-41 28TH STREET
City,State,Zip:	ASTORIA, NY
Spill Number/Closed Date:	9414614 / 1995-02-06
Facility ID:	9414614
Facility Type:	ER
DER Facility ID:	184879
Site ID:	223618
DEC Region:	2
Spill Cause:	Human Error
Spill Class:	C4
SWIS:	4101
Spill Date:	1995-02-06
Investigator:	SMMARTIN
Referred To:	Not reported
Reported to Dept:	1995-02-06
CID:	Not reported
Water Affected:	Not reported
Spill Source:	Tank Truck
Spill Notifier:	Responsible Party
Cleanup Ceased:	1995-02-06
Cleanup Meets Std:	True
Last Inspection:	Not reported
Recommended Penalty:	False
UST Trust:	False
Remediation Phase:	0
Date Entered In Computer:	1995-02-10
Spill Record Last Update:	2004-09-30
Spiller Name:	Not reported
Spiller Company:	MYSTIC TRANSPORTATION
Spiller Address:	19-01 STEINWAY STREET
Spiller Company:	001
Contact Name:	Not reported
DEC Memo:	"Prior to Sept, 2004 data translation this spill Lead_DEC Field was MARTINKAT "
Remarks:	"CONTAINED-SPILL CREW ON WAY ON SIDEWALK, VALVE OPEN ON TRUCK."

All Materials:

Site ID:	223618
Operable Unit ID:	1008194
Operable Unit:	01
Material ID:	373352
Material Code:	0003A

PS 204 (Continued) **S102149518**

Material Name:	#6 fuel oil
Case No.:	Not reported
Material FA:	Petroleum
Quantity:	10.00
Units:	G
Recovered:	.00
Oxygenate:	Not reported

DH506 **51-01 39TH AVE/QUEENS** **NY LTANKS** **S102671548**
SE **51-01 39TH AVENUE** **N/A**
1/4-1/2 **NEW YORK CITY, NY**
0.465 mi.
2453 ft. **Site 1 of 3 in cluster DH**

Relative:
Higher

Actual:
57 ft.

LTANKS:

Name:	51-01 39TH AVE/QUEENS
Address:	51-01 39TH AVENUE
City,State,Zip:	NEW YORK CITY, NY
Spill Number/Closed Date:	9004497 / 1990-07-23
Facility ID:	9004497
Site ID:	108486
Spill Date:	1990-07-23
Spill Cause:	Tank Overfill
Spill Source:	Commercial/Industrial
Spill Class:	Not reported
Cleanup Ceased:	1990-07-23
SWIS:	4101
Investigator:	TOMASELLO
Referred To:	Not reported
Reported to Dept:	1990-07-23
CID:	Not reported
Water Affected:	Not reported
Spill Notifier:	Citizen
Last Inspection:	Not reported
Recommended Penalty:	False
Meets Standard:	True
UST Involvement:	False
Remediation Phase:	0
Date Entered In Computer:	1991-03-11
Spill Record Last Update:	2004-09-30
Spiller Name:	Not reported
Spiller Company:	UNKNOWN
Spiller Address:	Not reported
Spiller County:	999
Spiller Contact:	Not reported
Spiller Phone:	Not reported
Spiller Extention:	Not reported
DEC Region:	2
DER Facility ID:	95339
DEC Memo:	""
Remarks:	"TANK OVERFILLED,CLEANED UP."

All Materials:

Site ID:	108486
Operable Unit ID:	944847
Operable Unit:	01
Material ID:	435588

51-01 39TH AVE/QUEENS (Continued) **S102671548**

Material Code:	0066A
Material Name:	unknown petroleum
Case No.:	Not reported
Material FA:	Petroleum
Quantity:	-1.00
Units:	Not reported
Recovered:	.00
Oxygenate:	Not reported

CU507 **JACOBSEN RESIDENCE** **NY Spills** **S111011513**
SE **39-51 48TH ST** **N/A**
1/4-1/2 **QUEENS, NY**
0.465 mi.
2454 ft. **Site 3 of 3 in cluster CU**

Relative:
Higher

Actual:
64 ft.

SPILLS:

Name:	JACOBSEN RESIDENCE
Address:	39-51 48TH ST
City,State,Zip:	QUEENS, NY
Spill Number/Closed Date:	1101045 / 2011-08-03
Facility ID:	1101045
Facility Type:	ER
DER Facility ID:	403074
Site ID:	448482
DEC Region:	2
Spill Cause:	Human Error
Spill Class:	C4
SWIS:	4101
Spill Date:	2011-04-28
Investigator:	RVKETANI
Referred To:	Not reported
Reported to Dept:	2011-04-28
CID:	Not reported
Water Affected:	Not reported
Spill Source:	Private Dwelling
Spill Notifier:	Other
Cleanup Ceased:	Not reported
Cleanup Meets Std:	False
Last Inspection:	Not reported
Recommended Penalty:	False
UST Trust:	False
Remediation Phase:	0
Date Entered In Computer:	2011-04-28
Spill Record Last Update:	2011-08-03
Spiller Name:	ROCCO LASATOSA
Spiller Company:	BLUE DIAMOND FUEL OIL CORP
Spiller Address:	149 34TH ST
Spiller Company:	999
Contact Name:	PETER CHEN
DEC Memo:	"Blue Diamond delivered fuel to 39-53 and spilled into the yard of 39-51 4/28/11 - Raphael Ketani. I visited the site and met Lisa Jacobsen, an owner of the affected property - 39-51 48th Street (646) 334-0075. She told me the oil had spilled in the morning and no one had come to clean it up. She explained that the oil had sprayed out of the vent pipe, which is against the brick wall of her attached home. I could see a darkened area next to the vent pipe and an oily sheen on the grass and plants in the backyard. I could also see that

JACOBSEN RESIDENCE (Continued) **S111011513**

the trellis at the neighbor's property was also affected. The affected garden area was about 10 feet by 10 feet. It was raining intermittently. Ms. Jacobsen led me into the basement of her home. There were no oil odors here. However, she said that her cloths smelled of oil after they had been dried. I opened the drier and sensed a slight oil odor. I commented to her that a little oil may have entered the outside drier vent and the aluminum vent pipe. I called up Blue Diamond Fuel Oil (718) 965-0900 (general manager Rocco Lasatosa) and spoke to David Dorcher, the dispatcher. I asked him why no one had been sent to the home to clean up the backyard. He said that his driver had stated that the spill was very small and that he had cleaned it up. I told him that the spill was 10 feet by 10 feet and that the rain was washing the oil deeper into the soil. I added that this was going to be a bigger job than earlier if Blue Diamond waits more as more rain was on the way. Mr. Dorcher said that he understood and that a cleanup company would be sent to the site. I asked him who would come and when. He said that he didn't know this. I told him that the company has to come today. He said that a call will be made today to a cleanup company. Then I spoke to Ms. Jacobsen and told her that Blue Diamond intended to send someone soon. I added that I will followup at my desk with a call to Blue Diamond today in order to make sure that someone comes today. Later, I called Blue Diamond and spoke to Mr. Lasatosa. He said that he had spoken to Chris at ABC Tank (718) 272-2800. He added that Chris was sending a crew over right now to do the cleanup. I left a message for Ms. Jacobsen that a cleanup crew was coming. 4/29/11 - Austin - Lisa Jacobsen called regarding this spill. She indicated that a crew came and conducted a cleanup. She said that the soil was still emitting petroleum odors, and the slate slabs in her garden were contaminated. I told her that Ketani would follow up with this on 5/2/11, to examine the contamination location to see what would be needed to be done from there on forward. - end 4/29/11 - Raphael Ketani. I spoke to Chris at ABC. He said that his crew was at the site right now and was figuring out what more needed to be done in order to remediate the spill. Chris said that I can talk to the supervisor in charge at the site and let him know what should be done. I called up Ms. Jacobsen and asked her what the situation was. She said that she still smelled oil odors in the garden. She said that the stones were cleaned, but they didn't seem to complete the work. Ms. Jacobsen sounded upset. She added that she didn't want this process to drag on for months and that she didn't trust the crew to do a good job. I told her that I would come by monday (May 2) to see what the situation is. Next, I talked to Fritz, the site supervisor. He said that they had dug out more soil and had cleaned the bricks, stones and dryer vent with a soap solution. He said that there was no oil in the garden. He added that he checked the dryer exhaust hose, but didn't find any oil inside. Four end point soil samples were taken. Two on the Jacobsen property and two on the neighbor's property. 5/2/11 - Raphael Ketani. I made the scheduled site visit and met Ms. Jacobsen (646) 334-0075 again. I also met the neighbor who had received the oil delivery that turned into a spill, Edward Gebhardt (718) 478-1446. I looked over the affected area that had been dug out. It consisted mostly of about 10 feet by 8 feet by maybe 2 inches deep. The soil was odor free in this area. Ms. Jacobsen asked whether the bricks had been cleaned properly. I could sense a very light oil odor. I pressed my hand against the wall and smelled my hand. The oil odors quickly dissipated. I told Ms. Jacobsen that the soil and the

JACOBSEN RESIDENCE (Continued) **S111011513**

wall appeared to have been properly cleaned. I added that the remaining oil in the bricks would dissipate over time with the heat of the day, sunlight and rain washing. Ms. Jacobsen seemed satisfied that th work had been done satisfactorily. However, the soil removal exposed a light gray plastic stickup pipe of about 3 inches in diameter and about 18 inches high. This pipe was directly below two concrete patches in the brick wall of Ms. Jacobsen's home. One patch was smaller than the other. The two patches suggested the former presence of a fill pipe and a vent pipe. The gray stickup was hard (maybe schedule 80) and had a little silver tape at the top. There also was a yellow plastic rope sticking up in the top of the gray pipe. I pulled on the rope and out came a long yellow rope of about 12 feet in length. It had an odor of fresh oil. I told Ms. Jacobsen to call Blue Diamond and have them send over ABC to clean out the oil from the gray plastic pipe. After this, I again tried pulling on the rope, but I couldn't budge it. It was stuck somewhere down the gray pipe. We went inside the basement, but the gray pipe was not present. I told Ms. Jacobsen that this may be an old groundwater monitoring well. However, it seemed strange that it was installed right against the foundation. I told Ms. Jacobsen again to call Blue Diamond so that ABC can investigate it. After this, I left the site. I did a spills database search for other cases associated with the site. I used variations of the name Jacobsen and the address. I could not find other spill cases. I called up Mr. Lasatosa (718) 965-0900 and told him that he needed to get ABC to come over and clean out the gray pipe. He said that he will call Chris and have his crew come over again to finish the cleanup job. 5/3/11 - Raphael Ketani. Ms. Jacobsen (646) 334-0075 called me today. She said that ABC had been to her home this morning. They sucked out the debris from the gray pipe. They will remove the small block of concrete that juts out from the back wall of the home. They will also cut back and fill the gray pipe. I told her that would be fine. I added that I didn't find any other spill cases that were associated with her home. So, I didn't believe there was anything more to do than cutting back the gray pipe and filling it. I reminded her that the DEC needed the cleanup report in order to close the spill case. 5/17/11 - Raphael Ketani. Ms. Jacobsen left a voice message on saturday 5/14/11. She stated that she had paid a company to remove the short stone wall that was connected to the back of her home. Three bags of contaminated soil were also removed. Ms. Jacobsen stated that the soil was saturated with oil and that she wanted Blue Diamond to bring ABC back to clean up the soil. I tried to contact Mr. Lasatosa (718) 965-0900 to tell him that he needed to get ABC to come over and clean up the remaining contaminated soil next to where the short stone wall used to be. However, I could only leave a message. I tried to contact Ms. Jacobsen (646) 334-0075, but I could only leave a message that I had tried to contact Mr. Lasatosa of Blue Diamond. I added that the message to Mr. Lasatosa stated that more contaminated soil was found and that it needed to be cleaned up. I suggested that she also try to contact him. Mr. Lasatosa called me back. He said that he will contact ABC and have them send someone over to check out the situation. 6/7/11 - Raphael Ketani. I spoke to Mr. Lasatosa (718) 965-0900 regarding the submission of the clean up report. He said that ABC Tank should have sent it already as everything had been cleaned up. I told him to talk to ABC and get them to send the report as the responsibility for any violations was still Blue Diamond's, as DEC didn't have documentation proving that everything was cleaned up.

JACOBSEN RESIDENCE (Continued) **S111011513**

Mr. Lasatosa said that he would get right on it. 6/15/11 - Raphael Ketani. I spoke to Mr. Lasatosa and told him that I still hadn't received the cleanup report. He sounded surprised. He added that he was waiting for the insurance company to pay ABC. However, he hoped that this was not the reason for the holdup. Mr. Lasatosa said that he will call ABC again and try to get them to send the report. 7/19/11 - Raphael Ketani. I spoke to Mr. Lasatosa (718) 965-0900 and asked him why the DEC hadn't received the closure report. He said that he thought the matter had been resolved long ago. I told him that the spill case will remain open until the DEC gets the closure report. Mr. Lasatosa said that he will contact ABC and see whether the insurance company had paid them, and whether they can submit the report. Later, Mr. Lasatosa called me back. He said that he had spoken to ABC and they will send the report sometime this week. 8/3/11 - Raphael Ketani. I received the 7/29/11 remediation report from ABC. They had removed the PVC pipe, washed the affected wall and dug out the affected soil. A soil disposal manifest was included in the report. Analytical results for 3 soil end point samples were also included. The results were all well below the CP-51 standards. According to the 7/29/11 ABC report, there is very little residual oil left at the site. Based upon these results, I have determined that there is no threat to the public or the environment. Therefore, I have closed the spill case effective today. "

Remarks: "in backyard - cleanup pending - Spiller left the scene"

All Materials:

Site ID:	448482
Operable Unit ID:	1198722
Operable Unit:	01
Material ID:	2195028
Material Code:	0001A
Material Name:	#2 fuel oil
Case No.:	Not reported
Material FA:	Petroleum
Quantity:	5.00
Units:	G
Recovered:	Not reported
Oxygenate:	Not reported

DA508 **SPILL NUMBER 0206025** **NY LTANKS** **S106123795**
NNW **33-05 29TH ST** **N/A**
1/4-1/2 **LONG ISLAND CITY, NY**
0.465 mi.
2456 ft. **Site 4 of 4 in cluster DA**

Relative: **Lower**
Actual: **39 ft.**

LTANKS:

Name:	SPILL NUMBER 0206025
Address:	33-05 29TH ST
City,State,Zip:	LONG ISLAND CITY, NY
Spill Number/Closed Date:	0206025 / 2004-02-13
Facility ID:	0206025
Site ID:	215040
Spill Date:	2002-09-11
Spill Cause:	Tank Overfill
Spill Source:	Commercial Vehicle
Spill Class:	C4
Cleanup Ceased:	Not reported

SPILL NUMBER 0206025 (Continued) **S106123795**

SWIS:	4101
Investigator:	CESAWYER
Referred To:	Not reported
Reported to Dept:	2002-09-11
CID:	205
Water Affected:	Not reported
Spill Notifier:	Responsible Party
Last Inspection:	Not reported
Recommended Penalty:	False
Meets Standard:	False
UST Involvement:	False
Remediation Phase:	0
Date Entered In Computer:	2002-09-11
Spill Record Last Update:	2004-02-13
Spiller Name:	CALLER
Spiller Company:	PETRO OIL
Spiller Address:	5560 58TH ST
Spiller County:	001
Spiller Contact:	CALLER
Spiller Phone:	Not reported
Spiller Extention:	Not reported
DEC Region:	2
DER Facility ID:	178166
DEC Memo:	"Prior to Sept, 2004 data translation this spill Lead_DEC Field was SAWYER 1/6/04-Vought-Spill transferred from Vought to Austin. 01/27/04 - Sawyer - Spill transferred from Austin to Sawyer. 2/13/04 1545 Hrs - Sawyer - Small spill due to tank overfill, cleaned up with absorbent by PETRO oil no furhter actiion required. Closed."
Remarks:	"CLEANUP STARTED."

All Materials:

Site ID:	215040
Operable Unit ID:	858510
Operable Unit:	01
Material ID:	516639
Material Code:	0001A
Material Name:	#2 fuel oil
Case No.:	Not reported
Material FA:	Petroleum
Quantity:	2.00
Units:	G
Recovered:	.00
Oxygenate:	Not reported

DI509 **NELSON AYBAR RESIDENCE** **NY Spills** **S118705387**
SSE **3978 47TH ST** **N/A**
1/4-1/2 **SUNNYSIDE, NY**
0.466 mi.
2458 ft. **Site 1 of 2 in cluster DI**

Relative:
Higher

Actual:
58 ft.

SPILLS:

Name:	NELSON AYBAR RESIDENCE
Address:	3978 47TH ST
City,State,Zip:	SUNNYSIDE, NY
Spill Number/Closed Date:	1602379 / 2016-07-05
Facility ID:	1602379
Facility Type:	ER

NELSON AYBAR RESIDENCE (Continued) **S118705387**

DER Facility ID:	482927
Site ID:	528781
DEC Region:	2
Spill Cause:	Equipment Failure
Spill Class:	D4
SWIS:	4101
Spill Date:	2016-06-04
Investigator:	RMPIPER
Referred To:	Not reported
Reported to Dept:	2016-06-08
CID:	Not reported
Water Affected:	Not reported
Spill Source:	Private Dwelling
Spill Notifier:	Other
Cleanup Ceased:	Not reported
Cleanup Meets Std:	False
Last Inspection:	Not reported
Recommended Penalty:	False
UST Trust:	False
Remediation Phase:	0
Date Entered In Computer:	2016-06-08
Spill Record Last Update:	2016-07-05
Spiller Name:	NELSON AYBAR
Spiller Company:	NELSON AYBAR
Spiller Address:	3978 47TH ST
Spiller Company:	999
Contact Name:	NELSON AYBAR
DEC Memo:	"6/8/16- DEC Piper left message for Eric at PEtro. 6/23/16- DEC piper- On 6-21-2016 Milro removed (1) leaking 275 gallon basement oil tank. Removed oil impacted floor tiles and a small section of sheetrock wall manifesting yard of demo. The impacted floor was washed and degreased and manifested for 50 gallons of oil contaminated water. During the remediation Milro installed air equipment for residual odor and removed at days end. Cracks were observed within the impacted area. A soil boring was performed with a slight field screening of odor. No sample was submitted to the lab. Customer has requested that Milro encapsulate the floor. Milro to report back when complete. 7/5/16- DEC piper received and reviewed closure request. Based on work to date, this spill is closed. See DEC Docs for report. Closed."
Remarks:	"Tank removal and replacement , loss to concrete floor. C/u in progress"

All Materials:

Site ID:	528781
Operable Unit ID:	1277630
Operable Unit:	01
Material ID:	2282480
Material Code:	0001A
Material Name:	#2 fuel oil
Case No.:	Not reported
Material FA:	Petroleum
Quantity:	2.00
Units:	G
Recovered:	Not reported
Oxygenate:	Not reported

DJ510 **FIVE GALLONS FROM TM838** **NY Spills** **S108058640**
NNW **30 ST & BROADWAY** **N/A**
1/4-1/2 **LONG ISLAND CITY, NY**
0.466 mi.
2461 ft. **Site 1 of 4 in cluster DJ**

Relative:
Higher

Actual:
48 ft.

SPILLS:

Name:	FIVE GALLONS FROM TM838
Address:	30 ST & BROADWAY
City,State,Zip:	LONG ISLAND CITY, NY
Spill Number/Closed Date:	0604345 / 2006-08-15
Facility ID:	0604345
Facility Type:	ER
DER Facility ID:	317303
Site ID:	367296
DEC Region:	2
Spill Cause:	Equipment Failure
Spill Class:	C4
SWIS:	4101
Spill Date:	2006-07-18
Investigator:	GDBREEN
Referred To:	Not reported
Reported to Dept:	2006-07-18
CID:	41
Water Affected:	Not reported
Spill Source:	Commercial/Industrial
Spill Notifier:	Responsible Party
Cleanup Ceased:	Not reported
Cleanup Meets Std:	False
Last Inspection:	Not reported
Recommended Penalty:	False
UST Trust:	False
Remediation Phase:	0
Date Entered In Computer:	2006-07-19
Spill Record Last Update:	2006-08-30
Spiller Name:	ERT DESK
Spiller Company:	CON EDISON
Spiller Address:	30 ST AND BROADWAY
Spiller Company:	001
Contact Name:	ERT DESK
DEC Memo:	"08/15/06 - See e-docs for Con Ed report detailing cleanup and closure. 201251. see eDocs"
Remarks:	"overheated transformer - spill went into sewer - ref 201251"

All Materials:

Site ID:	367296
Operable Unit ID:	1125213
Operable Unit:	01
Material ID:	2114735
Material Code:	0541A
Material Name:	dielectric fluid
Case No.:	Not reported
Material FA:	Petroleum
Quantity:	5.00
Units:	G
Recovered:	.00
Oxygenate:	Not reported

DJ511 **CON EDISION - VS7859** **NY Spills** **1007208639**
NNW **30 STREET W 242 S BWAY 30 STRE** **RCRA NonGen / NLR** **NYP004094561**
1/4-1/2 **ASTORIA, NY 10003** **NY MANIFEST**
0.466 mi.
2461 ft. **Site 2 of 4 in cluster DJ**

Relative:
Higher

Actual:
48 ft.

SPILLS:

Name:	MANHOLE 2539
Address:	30TH ST & BROADWAY
City,State,Zip:	QUEENS, NY
Spill Number/Closed Date:	0008065 / 2001-12-14
Facility ID:	0008065
Facility Type:	ER
DER Facility ID:	103186
Site ID:	118747
DEC Region:	2
Spill Cause:	Unknown
Spill Class:	C4
SWIS:	4101
Spill Date:	2000-10-10
Investigator:	OKWUOHA
Referred To:	Not reported
Reported to Dept:	2000-10-10
CID:	205
Water Affected:	Not reported
Spill Source:	Unknown
Spill Notifier:	Responsible Party
Cleanup Ceased:	Not reported
Cleanup Meets Std:	False
Last Inspection:	Not reported
Recommended Penalty:	False
UST Trust:	False
Remediation Phase:	0
Date Entered In Computer:	2000-10-10
Spill Record Last Update:	2001-12-14
Spiller Name:	CALLER
Spiller Company:	CON ED
Spiller Address:	4 IRVING PLACE
Spiller Company:	001
Contact Name:	CALLER
DEC Memo:	""
Remarks:	"1/2 gallon on water. con ed #133861."

All Materials:

Site ID:	118747
Operable Unit ID:	828671
Operable Unit:	01
Material ID:	545586
Material Code:	0066A
Material Name:	unknown petroleum
Case No.:	Not reported
Material FA:	Petroleum
Quantity:	1.00
Units:	G
Recovered:	.00
Oxygenate:	Not reported

RCRA NonGen / NLR:

CON EDISION - VS7859 (Continued) **1007208639**

Date Form Received by Agency:		2002-06-02 00:00:00.0
Handler Name:	CON EDISION - VS7859	
Handler Address:		30 STREET W 242 S BWAY 30 STRE
Handler City,State,Zip:		ASTORIA, NY 10003
EPA ID:		NYP004094561
Contact Name:		ANTHONY DRUMMINGS
Contact Address:		IRVING PLACE
Contact City,State,Zip:		NEW YORK, NY 10003
Contact Telephone:		212-460-3770
Contact Fax:		Not reported
Contact Email:		Not reported
Contact Title:		Not reported
EPA Region:		02
Land Type:		Not reported
Federal Waste Generator Description:		Not a generator, verified
Non-Notifier:		Not reported
Biennial Report Cycle:		Not reported
Accessibility:		Not reported
Active Site Indicator:		Not reported
State District Owner:		NY
State District:		NYSDEC R2
Mailing Address:		IRVING PLACE
Mailing City,State,Zip:		NEW YORK, NY 10003
Owner Name:		Not reported
Owner Type:		Not reported
Operator Name:		Not reported
Operator Type:		Not reported
Short-Term Generator Activity:		No
Importer Activity:		No
Mixed Waste Generator:		No
Transporter Activity:		No
Transfer Facility Activity:		No
Recycler Activity with Storage:		No
Small Quantity On-Site Burner Exemption:		No
Smelting Melting and Refining Furnace Exemption:		No
Underground Injection Control:		No
Off-Site Waste Receipt:		No
Universal Waste Indicator:		No
Universal Waste Destination Facility:		No
Federal Universal Waste:		No
Active Site Fed-Reg Treatment Storage and Disposal Facility:		Not reported
Active Site Converter Treatment storage and Disposal Facility:		Not reported
Active Site State-Reg Treatment Storage and Disposal Facility:		Not reported
Active Site State-Reg Handler:		---
Federal Facility Indicator:		Not reported
Hazardous Secondary Material Indicator:		NN
Sub-Part K Indicator:		Not reported
Commercial TSD Indicator:		No
Treatment Storage and Disposal Type:		Not reported
2018 GPRA Permit Baseline:		Not on the Baseline
2018 GPRA Renewals Baseline:		Not on the Baseline
Permit Renewals Workload Universe:		Not reported
Permit Workload Universe:		Not reported
Permit Progress Universe:		Not reported
Post-Closure Workload Universe:		Not reported
Closure Workload Universe:		Not reported
202 GPRA Corrective Action Baseline:		No

CON EDISION - VS7859 (Continued) **1007208639**

Corrective Action Workload Universe:	No
Subject to Corrective Action Universe:	No
Non-TSDFs Where RCRA CA has Been Imposed Universe:	No
TSDFs Potentially Subject to CA Under 3004 (u)/(v) Universe:	No
TSDFs Only Subject to CA under Discretionary Auth Universe:	No
Corrective Action Priority Ranking:	No NCAPS ranking
Environmental Control Indicator:	No
Institutional Control Indicator:	No
Human Exposure Controls Indicator:	N/A
Groundwater Controls Indicator:	N/A
Operating TSDF Universe:	Not reported
Full Enforcement Universe:	Not reported
Significant Non-Complier Universe:	No
Unaddressed Significant Non-Complier Universe:	No
Addressed Significant Non-Complier Universe:	No
Significant Non-Complier With a Compliance Schedule Universe:	No
Financial Assurance Required:	Not reported
Handler Date of Last Change:	2015-04-14 00:00:00.0
Recognized Trader-Importer:	No
Recognized Trader-Exporter:	No
Importer of Spent Lead Acid Batteries:	No
Exporter of Spent Lead Acid Batteries:	No
Recycler Activity Without Storage:	Not reported
Manifest Broker:	Not reported
Sub-Part P Indicator:	No

Biennial: List of Years
Year: 2001

Click Here for Biennial Reporting System Data:

Historic Generators:

Receive Date:	2002-06-01 00:00:00.0
Handler Name: CON EDISION - VS7859	
Federal Waste Generator Description:	Not a generator, verified
State District Owner:	NY
Large Quantity Handler of Universal Waste:	No
Recognized Trader Importer:	No
Recognized Trader Exporter:	No
Spent Lead Acid Battery Importer:	No
Spent Lead Acid Battery Exporter:	No
Current Record:	No
Non Storage Recycler Activity:	Not reported
Electronic Manifest Broker:	Not reported

Receive Date:	2002-06-02 00:00:00.0
Handler Name: CON EDISION - VS7859	
Federal Waste Generator Description:	Not a generator, verified
State District Owner:	NY
Large Quantity Handler of Universal Waste:	No
Recognized Trader Importer:	No
Recognized Trader Exporter:	No
Spent Lead Acid Battery Importer:	No
Spent Lead Acid Battery Exporter:	No
Current Record:	Yes
Non Storage Recycler Activity:	Not reported

CON EDISION - VS7859 (Continued) **1007208639**

Electronic Manifest Broker: Not reported

Receive Date: 2002-05-31 00:00:00.0
Handler Name: CON EDISION - VS7859
Federal Waste Generator Description: Large Quantity Generator
State District Owner: NY
Large Quantity Handler of Universal Waste: No
Recognized Trader Importer: No
Recognized Trader Exporter: No
Spent Lead Acid Battery Importer: No
Spent Lead Acid Battery Exporter: No
Current Record: No
Non Storage Recycler Activity: Not reported
Electronic Manifest Broker: Not reported

List of NAICS Codes and Descriptions:
NAICS Code: 221122
NAICS Description: ELECTRIC POWER DISTRIBUTION

Facility Has Received Notices of Violations:
Violations: No Violations Found

Evaluation Action Summary:
Evaluations: No Evaluations Found

NY MANIFEST:
Name: CONSOLIDATED EDISON
Address: 30 STREET W 242 S BWAY 30 STRE
City,State,Zip: ASTORIA, NY 10003
Country: USA
EPA ID: NYP004094561
Facility Status: Not reported
Location Address 1: 30 ST & BROADWAY
Code: BP
Location Address 2: Not reported
Total Tanks: Not reported
Location City: QUEENS
Location State: NY
Location Zip: Not reported
Location Zip 4: Not reported

NY MANIFEST:
EPAID: NYP004094561
Mailing Name: CONSOLIDATED EDISON
Mailing Contact: FRANKLIN MURRAY
Mailing Address 1: 4 IRVING PLACE RM 828
Mailing Address 2: Not reported
Mailing City: NEW YORK
Mailing State: NY
Mailing Zip: 10003
Mailing Zip 4: Not reported
Mailing Country: USA
Mailing Phone: 2124602808

CON EDISION - VS7859 (Continued) **1007208639**

NY MANIFEST:

Document ID:	NYE0707544
Manifest Status:	Not reported
seq:	01
Year:	2001
Trans1 State ID:	20856AD
Trans2 State ID:	Not reported
Generator Ship Date:	12/29/2001
Trans1 Recv Date:	12/29/2001
Trans2 Recv Date:	Not reported
TSD Site Recv Date:	12/30/2001
Part A Recv Date:	Not reported
Part B Recv Date:	Not reported
Generator EPA ID:	NYP004094561
Trans1 EPA ID:	NYD006982359
Trans2 EPA ID:	Not reported
TSDF ID 1:	NYD980593636
TSDF ID 2:	Not reported
Manifest Tracking Number:	Not reported
Import Indicator:	Not reported
Export Indicator:	Not reported
Discr Quantity Indicator:	Not reported
Discr Type Indicator:	Not reported
Discr Residue Indicator:	Not reported
Discr Partial Reject Indicator:	Not reported
Discr Full Reject Indicator:	Not reported
Manifest Ref Number:	Not reported
Alt Facility RCRA ID:	Not reported
Alt Facility Sign Date:	Not reported
MGMT Method Type Code:	Not reported
Waste Code:	B002 - PETROLEUM OIL WITH 50 BUT < 500 PPM PCB
Waste Code:	Not reported
Waste Code:	Not reported
Waste Code:	Not reported
Waste Code:	Not reported
Waste Code:	Not reported
Quantity:	01642
Units:	K - Kilograms (2.2 pounds)
Number of Containers:	001
Container Type:	TT - Cargo tank, tank trucks
Handling Method:	T Chemical, physical, or biological treatment.
Specific Gravity:	01.00

512
ENE
1/4-1/2
0.469 mi.
2475 ft.

31-41 47TH ST/QUEENS
31-41 47TH STREET
NEW YORK CITY, NY

NY Spills **S104495285**
N/A

Relative:
Higher

Actual:
60 ft.

SPILLS:

Name:	31-41 47TH ST/QUEENS
Address:	31-41 47TH STREET
City,State,Zip:	NEW YORK CITY, NY
Spill Number/Closed Date:	9013076 / 1991-03-23
Facility ID:	9013076
Facility Type:	ER

31-41 47TH ST/QUEENS (Continued) **S104495285**

DER Facility ID:	189216
Site ID:	229538
DEC Region:	2
Spill Cause:	Equipment Failure
Spill Class:	Not reported
SWIS:	4101
Spill Date:	1991-03-23
Investigator:	TOMASELLO
Referred To:	Not reported
Reported to Dept:	1991-03-23
CID:	Not reported
Water Affected:	Not reported
Spill Source:	Tank Truck
Spill Notifier:	Responsible Party
Cleanup Ceased:	1991-03-23
Cleanup Meets Std:	True
Last Inspection:	Not reported
Recommended Penalty:	False
UST Trust:	False
Remediation Phase:	0
Date Entered In Computer:	1991-04-04
Spill Record Last Update:	2004-09-30
Spiller Name:	Not reported
Spiller Company:	SKAGGS & WALSH
Spiller Address:	119-02 23RD AVENUE
Spiller Company:	001
Contact Name:	Not reported
DEC Memo:	""
Remarks:	"HOSE BLEW & LEAKED,SPEEDY DRY APPLIED,ECO INVESTIGATED."

All Materials:

Site ID:	229538
Operable Unit ID:	952992
Operable Unit:	01
Material ID:	554429
Material Code:	0001A
Material Name:	#2 fuel oil
Case No.:	Not reported
Material FA:	Petroleum
Quantity:	2.00
Units:	G
Recovered:	.00
Oxygenate:	Not reported

DK513 **31-18 35TH ST** **NY LTANKS** **S102663669**
North **31-18 35TH ST** **N/A**
1/4-1/2 **LONG ISLAND CITY, NY**
0.469 mi.
2478 ft. **Site 1 of 2 in cluster DK**

Relative:
Higher

Actual:
49 ft.

LTANKS:

Name:	31-18 35TH ST
Address:	31-18 35TH ST
City,State,Zip:	LONG ISLAND CITY, NY
Spill Number/Closed Date:	9707396 / 1997-09-23
Facility ID:	9707396
Site ID:	268947

31-18 35TH ST (Continued) **S102663669**

Spill Date:	1997-09-23
Spill Cause:	Tank Overfill
Spill Source:	Institutional, Educational, Gov., Other
Spill Class:	C4
Cleanup Ceased:	Not reported
SWIS:	4101
Investigator:	SMMARTIN
Referred To:	Not reported
Reported to Dept:	1997-09-23
CID:	369
Water Affected:	Not reported
Spill Notifier:	Other
Last Inspection:	Not reported
Recommended Penalty:	False
Meets Standard:	False
UST Involvement:	False
Remediation Phase:	0
Date Entered In Computer:	1997-09-23
Spill Record Last Update:	1997-09-25
Spiller Name:	Not reported
Spiller Company:	MYSTIC TRANSPORTATION
Spiller Address:	1901 STEINWAY ST
Spiller County:	001
Spiller Contact:	MIKE HELFONT
Spiller Phone:	Not reported
Spiller Extention:	Not reported
DEC Region:	2
DER Facility ID:	219051
DEC Memo:	"Prior to Sept, 2004 data translation this spill Lead_DEC Field was MARTINKAT "
Remarks:	"SPILL IS CONTAINED AT THIS TIME-MYSTIC EXPECTS TO RECOVER ALL SPILLED MATERIAL. CLEANUP IS IN PROGRESS"

All Materials:

Site ID:	268947
Operable Unit ID:	1050739
Operable Unit:	01
Material ID:	329409
Material Code:	0002A
Material Name:	#4 fuel oil
Case No.:	Not reported
Material FA:	Petroleum
Quantity:	10.00
Units:	G
Recovered:	10.00
Oxygenate:	Not reported

DC514 **SPILL NUMBER 0108724** **NY Spills** **S105234966**
West **37-27 28TH ST** **N/A**
1/4-1/2 **LONG ISLAND CITY, NY**
0.470 mi.
2484 ft. **Site 4 of 5 in cluster DC**

Relative: SPILLS:
Higher

Name:	SPILL NUMBER 0108724
Address:	37-27 28TH ST
City,State,Zip:	LONG ISLAND CITY, NY

Actual:
46 ft.

SPILL NUMBER 0108724 (Continued) **S105234966**

Spill Number/Closed Date:	0108724 / 2002-02-27
Facility ID:	0108724
Facility Type:	ER
DER Facility ID:	161653
Site ID:	193939
DEC Region:	2
Spill Cause:	Equipment Failure
Spill Class:	C3
SWIS:	4101
Spill Date:	2001-11-30
Investigator:	JBVOUGHT
Referred To:	Not reported
Reported to Dept:	2001-11-30
CID:	365
Water Affected:	Not reported
Spill Source:	Private Dwelling
Spill Notifier:	Other
Cleanup Ceased:	Not reported
Cleanup Meets Std:	False
Last Inspection:	Not reported
Recommended Penalty:	False
UST Trust:	False
Remediation Phase:	0
Date Entered In Computer:	2001-11-30
Spill Record Last Update:	2002-02-27
Spiller Name:	DOROTHY CAVALCONTE
Spiller Company:	Not reported
Spiller Address:	37-27 28TH ST
Spiller Company:	001
Contact Name:	DOROTHY CAVALCONTE
DEC Memo:	"Prior to Sept, 2004 data translation this spill Lead_DEC Field was VOUGHT/TIPPLE 2/27/2002-VOUGHT-Cleanup and sampling performed by Milro (516)379-1500. 12/05/2001- Milro performed 3 borings along line to delineate spill. 12/27/2001-12/28/2001 Milro removes approximately 5 cubic yards of impacted soil. Disposal manifests were provided to the NYSDEC. 12/28/2002-site visit by Vought confirms that no more impacted soil remains in basement. Excavation was backfilled, restored with a concrete slab and epoxied. Groundwater was no impacted and spill closed 2/27/2002 by Vought."
Remarks:	"defective oil lines caused spill of up to 275 gallons (approx 100-200 gallons) spilled under neith the house - there is no way for the to get to the spill - they did run a new oil line"

All Materials:

Site ID:	193939
Operable Unit ID:	847053
Operable Unit:	01
Material ID:	529960
Material Code:	0001A
Material Name:	#2 fuel oil
Case No.:	Not reported
Material FA:	Petroleum
Quantity:	.00
Units:	G
Recovered:	.00
Oxygenate:	Not reported

DL515 **EXXONMOBIL** **NY Spills** **S106006250**
ESE **50-92 NORTHERN BLVD** **N/A**
1/4-1/2 **QUEENS, NY**
0.471 mi.
2487 ft. **Site 1 of 5 in cluster DL**

Relative:
Higher

Actual:
44 ft.

SPILLS:

Name:	EXXONMOBIL
Address:	50-92 NORTHERN BLVD
City,State,Zip:	QUEENS, NY
Spill Number/Closed Date:	0204691 / 2003-07-02
Facility ID:	0204691
Facility Type:	ER
DER Facility ID:	161738
Site ID:	194046
DEC Region:	2
Spill Cause:	Equipment Failure
Spill Class:	A1
SWIS:	4101
Spill Date:	2002-08-02
Investigator:	ROBERTS
Referred To:	Not reported
Reported to Dept:	2002-08-02
CID:	282
Water Affected:	Not reported
Spill Source:	Commercial/Industrial
Spill Notifier:	Responsible Party
Cleanup Ceased:	Not reported
Cleanup Meets Std:	False
Last Inspection:	Not reported
Recommended Penalty:	False
UST Trust:	False
Remediation Phase:	0
Date Entered In Computer:	2002-08-02
Spill Record Last Update:	2003-09-12
Spiller Name:	Not reported
Spiller Company:	ExxonMobil
Spiller Address:	Not reported
Spiller Company:	999
Contact Name:	BRIAN IRVING
DEC Memo:	""
Remarks:	"System malfunction caused the spill untreated water spilled on the ground "

All Materials:

Site ID:	194046
Operable Unit ID:	855995
Operable Unit:	01
Material ID:	518931
Material Code:	0009
Material Name:	gasoline
Case No.:	Not reported
Material FA:	Petroleum
Quantity:	.00
Units:	G
Recovered:	.00
Oxygenate:	Not reported

Name:	EXXONMOBIL

EXXONMOBIL (Continued) **S106006250**

Address:	50-92 NORTHERN BLVD
City,State,Zip:	QUEENS, NY
Spill Number/Closed Date:	0206236 / 2003-10-02
Facility ID:	0206236
Facility Type:	ER
DER Facility ID:	161738
Site ID:	194047
DEC Region:	2
Spill Cause:	Equipment Failure
Spill Class:	B1
SWIS:	4101
Spill Date:	2002-09-16
Investigator:	ROBERTS
Referred To:	Not reported
Reported to Dept:	2002-09-16
CID:	322
Water Affected:	Not reported
Spill Source:	Gasoline Station or other PBS Facility
Spill Notifier:	Local Agency
Cleanup Ceased:	Not reported
Cleanup Meets Std:	False
Last Inspection:	Not reported
Recommended Penalty:	False
UST Trust:	True
Remediation Phase:	0
Date Entered In Computer:	2002-09-16
Spill Record Last Update:	2003-10-02
Spiller Name:	MELISSA WINSOR
Spiller Company:	EXXONMOBIL
Spiller Address:	3225 GALLOWS ROAD
Spiller Company:	001
Contact Name:	Not reported
DEC Memo:	""
Remarks:	"A gasoline dispeser is broken and there is gasoline spilled all over the ground - caller told the attendant - they did not appear to do anything to correct the problem."

All Materials:

Site ID:	194047
Operable Unit ID:	858733
Operable Unit:	01
Material ID:	516854
Material Code:	0009
Material Name:	gasoline
Case No.:	Not reported
Material FA:	Petroleum
Quantity:	.00
Units:	G
Recovered:	.00
Oxygenate:	Not reported

Name:	EXXONMOBIL S/S NO. 17-F90
Address:	50-92 NORTHERN BLVD
City,State,Zip:	QUEENS, NY
Spill Number/Closed Date:	0206237 / 2003-10-02
Facility ID:	0206237
Facility Type:	ER

EXXONMOBIL (Continued) **S106006250**

DER Facility ID:	161738
Site ID:	194048
DEC Region:	2
Spill Cause:	Equipment Failure
Spill Class:	B1
SWIS:	4101
Spill Date:	2002-09-16
Investigator:	DKHARRIN
Referred To:	Not reported
Reported to Dept:	2002-09-16
CID:	390
Water Affected:	Not reported
Spill Source:	Gasoline Station or other PBS Facility
Spill Notifier:	Citizen
Cleanup Ceased:	Not reported
Cleanup Meets Std:	False
Last Inspection:	Not reported
Recommended Penalty:	False
UST Trust:	True
Remediation Phase:	0
Date Entered In Computer:	2002-09-16
Spill Record Last Update:	2015-12-09
Spiller Name:	MELISSA WINSOR
Spiller Company:	EXXONMOBIL
Spiller Address:	3225 GALLOWS ROAD
Spiller Company:	001
Contact Name:	MELISSA WINSOR
DEC Memo:	"12/9/2015: being investigated under spill no. 81-01560. (Harrington)" Not reported
Remarks:	"Caller reporting the hose connecting the nozzle to the hose was not connected properly and was spewing gasoline all over the ground, caller got gasoline on herself also"

All Materials:

Site ID:	194048
Operable Unit ID:	858735
Operable Unit:	01
Material ID:	516855
Material Code:	0009
Material Name:	gasoline
Case No.:	Not reported
Material FA:	Petroleum
Quantity:	.00
Units:	G
Recovered:	.00
Oxygenate:	Not reported

516
North
1/4-1/2
0.472 mi.
2492 ft.

33RD AVE - MANY RESIDENCE **NY Spills** **S102146390**
33RD AVE - MANY RESIDENCE **N/A**
QUEENS, NY

Relative: Higher

Actual: 48 ft.

SPILLS:

Name:	33RD AVE - MANY RESIDENCE
Address:	33RD AVE - MANY RESIDENCE
City,State,Zip:	QUEENS, NY

33RD AVE - MANY RESIDENCE (Continued) **S102146390**

Spill Number/Closed Date:	9300856 / 2003-02-27
Facility ID:	9300856
Facility Type:	ER
DER Facility ID:	156070
Site ID:	186731
DEC Region:	2
Spill Cause:	Unknown
Spill Class:	C3
SWIS:	4101
Spill Date:	1993-04-17
Investigator:	TOMASELLO
Referred To:	Not reported
Reported to Dept:	1993-04-17
CID:	Not reported
Water Affected:	Not reported
Spill Source:	Unknown
Spill Notifier:	Other
Cleanup Ceased:	Not reported
Cleanup Meets Std:	False
Last Inspection:	Not reported
Recommended Penalty:	False
UST Trust:	False
Remediation Phase:	0
Date Entered In Computer:	1994-01-18
Spill Record Last Update:	2003-02-27
Spiller Name:	Not reported
Spiller Company:	UNK
Spiller Address:	Not reported
Spiller Company:	999
Contact Name:	Not reported
DEC Memo:	""
Remarks:	"HAZAMAT NOTIFIED, RESIDENCE OF STRONG FUMES. DEP INVEST. WASTE ON SCENE HAZMAT FLUSHING FUEL LINES BUT SMELL COMES BACK STRONG. HAPPENED 4 YEARS AGO ALSO WANT CALL BACK."

All Materials:

Site ID:	186731
Operable Unit ID:	982600
Operable Unit:	01
Material ID:	401595
Material Code:	0066A
Material Name:	unknown petroleum
Case No.:	Not reported
Material FA:	Petroleum
Quantity:	-1.00
Units:	L
Recovered:	.00
Oxygenate:	Not reported

DF517 **SPILL NUMBER 9814755** **NY Spills** **S104648680**
North **3143 32ND ST** **N/A**
1/4-1/2 **ASTORIA, NY**
0.472 mi.
2494 ft. **Site 2 of 3 in cluster DF**

Relative:
Higher

Actual:
48 ft.

SPILLS:

Name:	SPILL NUMBER 9814755
Address:	3143 32ND ST
City,State,Zip:	ASTORIA, NY
Spill Number/Closed Date:	9814755 / 1999-03-11
Facility ID:	9814755
Facility Type:	ER
DER Facility ID:	204911
Site ID:	249972
DEC Region:	2
Spill Cause:	Human Error
Spill Class:	C4
SWIS:	4101
Spill Date:	1999-03-11
Investigator:	JXZHAO
Referred To:	Not reported
Reported to Dept:	1999-03-11
CID:	211
Water Affected:	Not reported
Spill Source:	Tank Truck
Spill Notifier:	Responsible Party
Cleanup Ceased:	Not reported
Cleanup Meets Std:	False
Last Inspection:	Not reported
Recommended Penalty:	False
UST Trust:	False
Remediation Phase:	0
Date Entered In Computer:	1999-03-11
Spill Record Last Update:	1999-03-12
Spiller Name:	ROSE GUIDO
Spiller Company:	PETRO OIL
Spiller Address:	5560 58TH ST
Spiller Company:	001
Contact Name:	ROSE GUIDO
DEC Memo:	"Prior to Sept, 2004 data translation this spill Lead_DEC Field was ZHAO 1:45 SPILL ON SIDEWALK. SOME ON DIRT. CONTAMINATED DIRT WILL BE REMOVED."
Remarks:	"driver went to put nozzle back on truck when it opened / absorbant material applied - clean up crew enroute"

All Materials:

Site ID:	249972
Operable Unit ID:	1072338
Operable Unit:	01
Material ID:	311430
Material Code:	0001A
Material Name:	#2 fuel oil
Case No.:	Not reported
Material FA:	Petroleum
Quantity:	1.00
Units:	G
Recovered:	.00
Oxygenate:	Not reported

DL518 **206810; NORTHERN BLVD & NEWTOWN RD** **NY Spills** **S109207957**
East **NORTHERN BLVD & NEWTOWN RD** **N/A**
1/4-1/2 **QUEENS (County), NY**
0.473 mi.
2495 ft. **Site 2 of 5 in cluster DL**

Relative:
Higher

Actual:
46 ft.

SPILLS:

Name:	206810; NORTHERN BLVD & NEWTOWN RD
Address:	NORTHERN BLVD & NEWTOWN RD
City,State,Zip:	NY
Spill Number/Closed Date:	0890123 / 2008-01-10
Facility ID:	0890123
Facility Type:	ER
DER Facility ID:	348776
Site ID:	399211
DEC Region:	2
Spill Cause:	Equipment Failure
Spill Class:	D4
SWIS:	4101
Spill Date:	2007-07-04
Investigator:	Unassigned
Referred To:	Not reported
Reported to Dept:	2007-11-16
CID:	Not reported
Water Affected:	Not reported
Spill Source:	Commercial/Industrial
Spill Notifier:	Responsible Party
Cleanup Ceased:	Not reported
Cleanup Meets Std:	Not reported
Last Inspection:	Not reported
Recommended Penalty:	Not reported
UST Trust:	Not reported
Remediation Phase:	0
Date Entered In Computer:	2008-06-12
Spill Record Last Update:	2008-06-12
Spiller Name:	ERT DESK
Spiller Company:	CON EDISON
Spiller Address:	5030 BROADWAY
Spiller Company:	001
Contact Name:	ERT DESK
DEC Memo:	""
Remarks:	"M-2409 (1Q19) APPROX. 1/2 PINT OIL SPILLED FROM LEAKING JOINT ONTO 20 GAL. WATER. Closed: Agency Approval Not Required"

All Materials:

Site ID:	399211
Operable Unit ID:	1156077
Operable Unit:	01
Material ID:	2146956
Material Code:	0541A
Material Name:	dielectric fluid
Case No.:	Not reported
Material FA:	Petroleum
Quantity:	.06
Units:	G
Recovered:	Not reported
Oxygenate:	Not reported

519
SW
1/4-1/2
0.473 mi.
2500 ft.

SUNNYSIDE YARD
39-29 HONEYWELL ST
QUEENS, NY

NY Spills **S109060270**
N/A

Relative:
Lower

Actual:
25 ft.

SPILLS:

Name:	AMTRACK
Address:	39-29 HONEYWELL ST
City,State,Zip:	QUEENS, NY
Spill Number/Closed Date:	1200022 / 2012-04-11
Facility ID:	1200022
Facility Type:	ER
DER Facility ID:	344049
Site ID:	462630
DEC Region:	2
Spill Cause:	Human Error
Spill Class:	C4
SWIS:	4101
Spill Date:	2012-04-02
Investigator:	SMSANGES
Referred To:	Not reported
Reported to Dept:	2012-04-02
CID:	Not reported
Water Affected:	Not reported
Spill Source:	Commercial/Industrial
Spill Notifier:	Responsible Party
Cleanup Ceased:	Not reported
Cleanup Meets Std:	False
Last Inspection:	Not reported
Recommended Penalty:	False
UST Trust:	False
Remediation Phase:	0
Date Entered In Computer:	2012-04-02
Spill Record Last Update:	2012-04-11
Spiller Name:	CLAUDIA TACCETTA
Spiller Company:	AMTRACK
Spiller Address:	39-29 HONEYWELL ST
Spiller Company:	999
Contact Name:	CLAUDIA TACCETTA
DEC Memo:	"minor spill - cleaned up by Amtrak"
Remarks:	"nozzle of tank left open, onto pavement, c/u in progress"

All Materials:

Site ID:	462630
Operable Unit ID:	1212722
Operable Unit:	01
Material ID:	2210591
Material Code:	0008
Material Name:	diesel
Case No.:	Not reported
Material FA:	Petroleum
Quantity:	10.00
Units:	G
Recovered:	Not reported
Oxygenate:	Not reported

Name:	SUNNYSIDE YARD
Address:	39-29 HONEYWELL ST

SUNNYSIDE YARD (Continued) **S109060270**

City,State,Zip: QUEENS, NY
Spill Number/Closed Date: 0712819 / 2008-03-07
Facility ID: 0712819
Facility Type: ER
DER Facility ID: 344049
Site ID: 394486
DEC Region: 2
Spill Cause: Human Error
Spill Class: C4
SWIS: 4101
Spill Date: 2008-03-06
Investigator: smsanges
Referred To: Not reported
Reported to Dept: 2008-03-06
CID: 444
Water Affected: Not reported
Spill Source: Commercial/Industrial
Spill Notifier: Other
Cleanup Ceased: Not reported
Cleanup Meets Std: False
Last Inspection: Not reported
Recommended Penalty: Not reported
UST Trust: Not reported
Remediation Phase: 0
Date Entered In Computer: 2008-03-06
Spill Record Last Update: 2008-03-07
Spiller Name: HARRY SUEBERT
Spiller Company: SUNNYSIDE YARD
Spiller Address: 39-29 HONEYWELL ST
Spiller Company: 001
Contact Name: HARRY SUEBERT
DEC Memo: "Mr. Suebert from Amtrack said they used absorbant pads and pumped a portion of the liquid spill into a waste oil drum. The area was then washed with a Bio remedial spray to help the breakdown of anything that may have remained on the cement."
Remarks: "WHILE INSTALLING THE TRANSFORMER SOMED SPILLED OUT"

All Materials:
Site ID: 394486
Operable Unit ID: 1151442
Operable Unit: 01
Material ID: 2142158
Material Code: 0010
Material Name: hydraulic oil
Case No.: Not reported
Material FA: Petroleum
Quantity: 5.00
Units: G
Recovered: .00
Oxygenate: Not reported

Name: SUNNYSIDE YARD
Address: 39-29 HONEYWELL ST
City,State,Zip: QUEENS, NY
Spill Number/Closed Date: 1705123 / 2018-04-05
Facility ID: 1705123
Facility Type: ER

SUNNYSIDE YARD (Continued) **S109060270**

DER Facility ID:	344049
Site ID:	558387
DEC Region:	2
Spill Cause:	Equipment Failure
Spill Class:	Not reported
SWIS:	4101
Spill Date:	2017-08-22
Investigator:	HRAHMED
Referred To:	Not reported
Reported to Dept:	2017-08-22
CID:	Not reported
Water Affected:	Not reported
Spill Source:	Commercial/Industrial
Spill Notifier:	Other
Cleanup Ceased:	Not reported
Cleanup Meets Std:	False
Last Inspection:	Not reported
Recommended Penalty:	False
UST Trust:	False
Remediation Phase:	0
Date Entered In Computer:	2017-08-22
Spill Record Last Update:	2018-04-05
Spiller Name:	Not reported
Spiller Company:	ROUX/AMTRACK
Spiller Address:	Not reported
Spiller Company:	999
Contact Name:	ROUX/AMTRACK
DEC Memo:	"8/22/17-Zhune spoke to Christina from Roux Associates 631-630-2367. Christina said that they have a pump malfunction. The oil from the pump went up and out to the vapor phase carbon and approximately 10 gallons leaked to the ground. Roux Associate cleaned the spill and Clean Harbor will remove the soil contaminated. 8/22/17-Robert Kovacs from Roux Associates sent the following email We wanted to report a minor incident that occurred at approximately 10:40 am this morning in OU-3 at Amtrak s Sunnyside Yard. We were operating the DPVE remediation system, and an incident occurred where liquid from the system made it into the vapor phase carbon units located outside and immediately adjacent (to the east) of the system trailer. This liquid leaked out of the carbon units through a 1-inch valve located at the bottom of the units, and onto the ground. The liquid that made its way to the carbon units was primarily water, but contained some oil. The oil appears to lubricating oil from within the liquid ring pumps reservoirs (the seals appear to have failed and all oil was drained from the liquid ring pumps). We estimate less than 10 gallons of oil was released. Roux Associates reported this to the NYSDEC Spill hot line at approximately at 11:30 am, and spill number 1705123 was assigned. Immediately upon discovering the release, the system was shutdown and no additional liquid was released. Roux is onsite, and used spill pads to contain and recover as much oil as possible. An area of approximately 200 square feet was impacted (located within the central part of OU-3, in our remediation system area). Additionally, Clean Harbors has been called, and we are coordinating with them to be onsite to remove and contain shallow soil impacted with oil (appears to be only a limited area impacted). We are working on investigating what failed in the system that allowed this incident to occur. We will keep you posted of our progress. Please let us know if you have any questions at this time. 8/22/17- Hassan Ahmed sent

SUNNYSIDE YARD (Continued) **S109060270**

the following email to Robert. Thanks for the update. Please let us know the cleanup plan for the impacted soil (excavation, endpoint sampling etc.) 8/22/17-Robert Kovacs from Roux Associates sent the following email We were in contact with Veronica Zhune earlier today regarding the cleanup efforts. Clean Harbors will be at the Yard this afternoon to remove visually impacted soil and contain for off site disposal. Based on our discussion with Ms. Zhune, we will collected (4) sidewall and (1) bottom soil endpoint samples following excavation activities. Soil samples will be collected for analysis for VOCs, SVOCs, and PCBs. Additionally, we will collect the appropriate waste characterization samples to facilitate disposal of excavated soil. Roux will be onsite during this work. Once we receive the end point soil sample results we will compare them to the Yard soil cleanup level (and CP-51 standards where no Yard-specific soil cleanup level exists). Following receipt of the analytical results, we will provide a summary report for NYSDEC documenting the cleanup work, end-point sample results, photographs, disposal documentation, and recommendations for additional work (in any). Please let us know if this plan is acceptable, or if you need any further information at this time. Spill Transferred to Hassan Ahmed. 04/05/2018: Reviewed the closure report submitted. The 5 endpoint samples from the excavation was below CP 51 guidance and site specific cleanup criteria. No further action is necessary based on available info. The closure report was uploaded in DecDocs and the spill is closed. "

Remarks: "clean up underway"

All Materials:

Site ID:	558387
Operable Unit ID:	1306409
Operable Unit:	01
Material ID:	2313182
Material Code:	0013
Material Name:	lube oil
Case No.:	Not reported
Material FA:	Petroleum
Quantity:	10.00
Units:	G
Recovered:	Not reported
Oxygenate:	Not reported

---

520 SSW 1/4-1/2 0.476 mi. 2513 ft.

SPILL NUMBER 9811894
37TH ST / SKILLMAN AVE
QUEENS, NY

NY Spills **S104648355** **N/A**

Relative: Higher

Actual: 53 ft.

SPILLS:

Name:	SPILL NUMBER 9811894
Address:	37TH ST / SKILLMAN AVE
City,State,Zip:	QUEENS, NY
Spill Number/Closed Date:	9811894 / 1998-12-24
Facility ID:	9811894
Facility Type:	ER
DER Facility ID:	66258
Site ID:	69710
DEC Region:	2
Spill Cause:	Abandoned Drums

SPILL NUMBER 9811894 (Continued) **S104648355**

Spill Class:	C2
SWIS:	4101
Spill Date:	1998-12-21
Investigator:	SACCACIO
Referred To:	Not reported
Reported to Dept:	1998-12-21
CID:	233
Water Affected:	Not reported
Spill Source:	Unknown
Spill Notifier:	Fire Department
Cleanup Ceased:	Not reported
Cleanup Meets Std:	False
Last Inspection:	Not reported
Recommended Penalty:	False
UST Trust:	False
Remediation Phase:	0
Date Entered In Computer:	1998-12-21
Spill Record Last Update:	1999-01-11
Spiller Name:	Not reported
Spiller Company:	UNK
Spiller Address:	UNKNOWN
Spiller Company:	999
Contact Name:	Not reported
DEC Memo:	""
Remarks:	"250 gal tank w/ approx 125 gallons of waste oil in it tank was left on the side of the road 2nd number 718-476-6288"

All Materials:

Site ID:	69710
Operable Unit ID:	1072617
Operable Unit:	01
Material ID:	312175
Material Code:	0022
Material Name:	waste oil/used oil
Case No.:	Not reported
Material FA:	Petroleum
Quantity:	125.00
Units:	G
Recovered:	125.00
Oxygenate:	Not reported

DL521 **ALLIANCE GAS STATION** **NY Spills** **S118262072**
East **50-92 NORTHERN BLVD** **N/A**
1/4-1/2 **LONG ISLAND CITY, NY**
0.477 mi.
2517 ft. **Site 3 of 5 in cluster DL**

Relative:
Higher

Actual:
44 ft.

SPILLS:

Name:	ALLIANCE GAS STATION
Address:	50-92 NORTHERN BLVD
City,State,Zip:	LONG ISLAND CITY, NY
Spill Number/Closed Date:	1506920 / 2015-10-28
Facility ID:	1506920
Facility Type:	ER
DER Facility ID:	345724
Site ID:	514369
DEC Region:	2

ALLIANCE GAS STATION (Continued) **S118262072**

Spill Cause:	Equipment Failure
Spill Class:	D4
SWIS:	4101
Spill Date:	2015-09-30
Investigator:	RMPIPER
Referred To:	Not reported
Reported to Dept:	2015-09-30
CID:	Not reported
Water Affected:	Not reported
Spill Source:	Gasoline Station or other PBS Facility
Spill Notifier:	Other
Cleanup Ceased:	Not reported
Cleanup Meets Std:	False
Last Inspection:	Not reported
Recommended Penalty:	False
UST Trust:	False
Remediation Phase:	0
Date Entered In Computer:	2015-09-30
Spill Record Last Update:	2015-10-28
Spiller Name:	ROMAN - GAS STATION MANAGER
Spiller Company:	ALLIANCE GAS STATION
Spiller Address:	50-92 NORTHERN BLVD
Spiller Company:	999
Contact Name:	CAMILA
DEC Memo:	"DEC Piper spoke with caller, Camila. As per station rep., the nozzle did not shut off causing spillage to apron. Cleaned by rep and pump taken out of service. Camila will email me documentation of repairs. Can be closed upon receipt. 10/28/15- DEC Piper received documentation of repairs. Uploaded into dec docs. Spill closed. "
Remarks:	"Pump # 5 nozzle failed spilling onto concrete apron. Cleanup is complete. Pump out of service until repairs can be made."

All Materials:

Site ID:	514369
Operable Unit ID:	1263564
Operable Unit:	01
Material ID:	2267279
Material Code:	0009
Material Name:	gasoline
Case No.:	Not reported
Material FA:	Petroleum
Quantity:	.01
Units:	G
Recovered:	Not reported
Oxygenate:	Not reported

DL522 **EXXON MOBIL** **NY Spills** **S109061741**
East **50-92 NORTHERN BVLD** **N/A**
1/4-1/2 **LONG ISLAND CITY, NY**
0.477 mi.
2517 ft. **Site 4 of 5 in cluster DL**

Relative:
Higher

Actual:
44 ft.

SPILLS:

Name:	MOBIL OIL CORP 15022
Address:	50-92 NORTHERN BLVD
City,State,Zip:	LONG ISLAND CITY, NY
Spill Number/Closed Date:	0800462 / 2008-09-19

EXXON MOBIL (Continued) **S109061741**

Facility ID:	0800462
Facility Type:	ER
DER Facility ID:	345724
Site ID:	396224
DEC Region:	2
Spill Cause:	Equipment Failure
Spill Class:	C4
SWIS:	4101
Spill Date:	2008-04-11
Investigator:	sxahmed
Referred To:	Not reported
Reported to Dept:	2008-04-11
CID:	404
Water Affected:	Not reported
Spill Source:	Gasoline Station or other PBS Facility
Spill Notifier:	Other
Cleanup Ceased:	Not reported
Cleanup Meets Std:	False
Last Inspection:	Not reported
Recommended Penalty:	False
UST Trust:	Not reported
Remediation Phase:	0
Date Entered In Computer:	2008-04-11
Spill Record Last Update:	2008-09-19
Spiller Name:	JOANNE BORON
Spiller Company:	MOBIL OIL CORP 15022
Spiller Address:	50-92 NORTHERN BLVD
Spiller Company:	001
Contact Name:	JOANNE BORON
DEC Memo:	"Sangesland spoke to Kleinfelder about this spill. They will contact Veeder Root and get back to the DEC with the results. 09/19/2008: Reviewed the August 1, 2008 Spill Bucket Replacement and Closure Request that was submitted by Kleinfelder on behalf of Exxon Mobil for the above spill site. On April 11, 2008 Crompco Corporation conducted hydrostatic testing at the site and reported a failure of one spill bucket associated with the regular grade UST. As a result, a new spill # 08 00462 was assigned to the site. On April 30, 2008, in the presence of the Kleinfelder representative, Island Pump &Tank of East Northport, New York conducted the removal and replacement of the spill bucket. No visually impacted soil was observed. One bottom soil sample was collected from 3 fbg and laboratory analytical data indicated 14 of 15 VOC concentrations were below recommended soil cleanup objectives. Only total Xylenes concentration exceeded RSCO and was detected as 2.00 mg/kg (RSCO 1.2 mg/kg). On May 6, 2008 Crompco Corporation was conducted a retest of the spill bucket and it passed the test. Based on the review of the repair documentation and soil sample analytical data collected from the bottom of the spill bucket, and as a SVE system is operating at the site and a Groundwater pump and Treat (GWPT) system will be operating soon regarding spill # 8101560, I find the spill closure request is acceptable and spill # 08-00462 is now closed. Spill closure letter issued today. (Sadique) "
Remarks:	"annual failure for a regular grade spill bucket"

All Materials:

Site ID:	396224
Operable Unit ID:	1153169
Operable Unit:	01

EXXON MOBIL (Continued) **S109061741**

Material ID:	2143947
Material Code:	0009
Material Name:	gasoline
Case No.:	Not reported
Material FA:	Petroleum
Quantity:	.00
Units:	G
Recovered:	.00
Oxygenate:	Not reported

Name:	EXXON MOBIL
Address:	50-92 NORTHERN BVLD
City,State,Zip:	LONG ISLAND CITY, NY
Spill Number/Closed Date:	1003491 / 2011-01-10
Facility ID:	1003491
Facility Type:	ER
DER Facility ID:	391644
Site ID:	436723
DEC Region:	2
Spill Cause:	Human Error
Spill Class:	C4
SWIS:	4101
Spill Date:	2010-06-28
Investigator:	SFRAHMAN
Referred To:	Not reported
Reported to Dept:	2010-06-28
CID:	Not reported
Water Affected:	Not reported
Spill Source:	Gasoline Station or other PBS Facility
Spill Notifier:	Other
Cleanup Ceased:	Not reported
Cleanup Meets Std:	False
Last Inspection:	Not reported
Recommended Penalty:	False
UST Trust:	False
Remediation Phase:	0
Date Entered In Computer:	2010-06-28
Spill Record Last Update:	2011-01-10
Spiller Name:	JASON PATRIQUIN
Spiller Company:	EXXON MOBIL
Spiller Address:	50-92 NORTHERN BVLD
Spiller Company:	999
Contact Name:	JASON PATRIQUIN
DEC Memo:	"left a messege for Scott Bushroe at Exxon Mobile to follow up on the clean up.(sr) 01/10/11 GES performed clean up.Report in edocs. No soil/ground water was impacted by the spill, as per GES.Case closed.(sr)"
Remarks:	"Caller reporting a spill of 10 gallons of gasoline to concrete. Clean up pending."

All Materials:

Site ID:	436723
Operable Unit ID:	1187412
Operable Unit:	01
Material ID:	2182290
Material Code:	0009
Material Name:	gasoline

EXXON MOBIL (Continued) **S109061741**

Case No.:	Not reported
Material FA:	Petroleum
Quantity:	10.00
Units:	G
Recovered:	Not reported
Oxygenate:	Not reported

DL523 **NYSDEC EARLWOOD SERVICE STATION** **NY Spills** **1001090284**
East **50-92 NORTHERN BLVD** **RCRA NonGen / NLR** **NYR000021212**
1/4-1/2 **WOODSIDE, NY 11101** **US AIRS**
0.477 mi. **NY MANIFEST**
2517 ft. **Site 5 of 5 in cluster DL**

Relative: **Higher**
Actual: **44 ft.**

SPILLS:

Name:	MOBIL SERVICE STATION #17-F90
Address:	50-92 NORTHERN BOULEVARD
City,State,Zip:	WOODSIDE, NY
Spill Number/Closed Date:	8101560 / 2015-04-06
Facility ID:	8101560
Facility Type:	ER
DER Facility ID:	56749
Site ID:	194049
DEC Region:	2
Spill Cause:	Unknown
Spill Class:	A1
SWIS:	4101
Spill Date:	1981-10-29
Investigator:	sxahmed
Referred To:	Not reported
Reported to Dept:	1981-10-29
CID:	Not reported
Water Affected:	Not reported
Spill Source:	Gasoline Station or other PBS Facility
Spill Notifier:	Fire Department
Cleanup Ceased:	Not reported
Cleanup Meets Std:	False
Last Inspection:	Not reported
Recommended Penalty:	False
UST Trust:	True
Remediation Phase:	0
Date Entered In Computer:	1986-06-10
Spill Record Last Update:	2015-04-06
Spiller Name:	MELISSA TACCHINO
Spiller Company:	EXXONMOBIL
Spiller Address:	1545 ROUTE 22 EAST
Spiller Company:	001
Contact Name:	Not reported
DEC Memo:	"10/18/2004: Project re-assigned from Sigona to Harrington (central office) for management. (Rommel) 11/15/2004: Approved SVE feasibility study. SVE system design documents are scheduled for submission in March 2005. (Harrington) 4/4/2005: Design documents for SVE system were approved during an on-site meeting with Exxon Mobil's consultant (J. Martin - GSC). (Harrington) 7/1/2005: Sent letter to Exxon Mobil approving their June 20, 2005 SVE Well Installation Report of Findings. A total of six (6) new SVE wells have been installed on-site. High concentrations of BTEX and 1,2,4-trimethylbenzene were observed in a soil sample collected from SVE-2 @ 15-17' below grade.

NYSDEC EARLWOOD SERVICE STATION (Continued) **1001090284**

(SVE-2 is located near the intersection of Northern Boulevard and Woodside Avenue in between monitoring wells MW-5 and MW-6.) RA report is expected in the late fall. (Harrington) 6/15/2006: PM conducted a site visit with GSC-Kleinfelder personnel. SVE system is up and running (CatOx addressing VOCs). GWPT system continues to be optimized (old GAC vessel to be removed, submersible pumps to be removed and cleaned, recovery wells to be re-developed, enhancements such as additional wells added to system and switching wells where pumps are located to be evaluated shortly). SVE start-up report due by late Summer. (Harrington) 8/31/2006: Sent an e-mail to Exxon Mobil approving the SVE system start-up report. (Harrington) 03/23/2007: Assumed project management today, Friday the 23rd March 2007. (Sadique) 04/10/2007: SSUR dated February 9, 2007 reviewed. Talked to Dennis Shin and Jennifer Martin of Kleinfelder on April 9, 2007 regarding temporarily shut down of GWPT system. They installed a new air compressor for GWPT system but due to frezzing temperatures, the system could not put in operation. Should be back in line shortly. The broken hour meter for SVE system has also replaced. Issued SSUR approval letter today. (Sadique) 05/28/2007: SSUR dated May 11, 2007 reviewed. On March 12, 2007 Kleinfelder gauged and sampled seven MWs. LPH was not detected in any wells. Highest on-site BTEX and MTBE concentrations were 71,420 ppb and 1,100 ppb respectively. SSUR is acceptable. (Sadique) 06/25/2007: Site Assessment Work Plan (SAWP) dated June 15, 2007 reviewed. The SAWP has been prepared to further delineate the extent of adsorbed-phase hydrocarbons beneath the site and to conduct a feasibility testing for SVE/AS system. Proposed field activities include advancement of nine on-site soil borings approximately 50 fbg. Eight of the borings will be completed as monitoring wells and one as an Air Sparge well. Based on this review and a review of the departments file, I find the Site Assessment Work Plan (SAWP) to be acceptable as written. Approval letter issued on june 25, 2007. (Sadique) 7/13/2007: Per approved above SAWP, the active remedial systems, SVE and GWPT systems will be temporarily shut down. Feild work scheduled from June 23rd, 2007. Email from Mr. Caputo of Kleinfelder, requested to borrow the catox unit from this site to use in the other spill site (17-GFT) where a new spill occured. The Catox unit will be borrowed temporarily until another is purchased. Request has been appoved via email and requested to provide update by Aug 18, 2007. (Sadique) 08/1/2007: Reviewed the August 02, 2007 Site Status Update Report for the period of April - june 2007. On June 01, 2007, kleinfelder gauged and sampled seven groundwater monitoring wells. LPH was not detected in any gauged monitoring wells. On-site highest BTEX and MTBE concentrations detected as 28,570 ppb in MW-8 and 1,020 ppb in MW-2 respectively. The SVE and GWPT systems were shutdown on July 06, 2007 to allow static conditions for upcoming drilling activities. Based on the review, I find the report to be acceptable as written. Per Richard Caputo s email dated 8/8/07, the field activities for further site assessment work yet not commenced due to DOT s permit issues. requested to provide updated status regarding commencement of field work by August 17, 2007. (Sadique) 11/30/2007: Reviewed the November 02, 2007 Site Status Update Report for the period of July thru September 2007. On September 07, 2007, Kleinfelder gauged and sampled seven groundwater monitoring wells. LPH was not detected in any gauged monitoring wells. On-site highest BTEX and MTBE concentrations were detected as 12,519 ppb in MW-8 and 433 ppb in MW-2 respectively. The SVE and GWPT systems were shutdown on July 06, 2007 to allow

NYSDEC EARLWOOD SERVICE STATION (Continued) **1001090284**

static conditions for upcoming drilling activities. Drilling activities were delayed due to MTA permit issues. Based on the review, I find the report to be acceptable as written. (Sadique) 03/18/2008: Reviewed the February 15, 2008 Site Status Update Report/ Subsurface Investigation Summary for the period of October thru December 2007. Per approved Site Assessment Work Plan, to further horizontally and vertically delineate the extent of adsorbed phase hydrocarbon beneath the site, seven additional MW s and one Air Sparge well were installed during December 2007. According to soil boring logs, contamination was detected as deep as 45-50 fbg, the highest being in the range of 20-30 fbg. Two feet of screen were installed in the Air Sparge well (AS-1) at a depth of 38 to 40 feet and for new SVE wells, 20 and 25 feet lengths of screen were installed above the sparge well screen, targeting the most contaminated zone. Kleinfelder gauged 21 and sampled 20 MW s on December 27, 2007. LPH was not detected in any gauged monitoring wells. On-site highest BTEX and MTBE concentrations were detected as 52,030 ppb in MW-8 and 16,600 ppb in MW-17 respectively. The SVE and GWPT systems were shutdown on July 06, 2007 to allow static conditions for the drilling activities that were completed in December 2007. A feasibility testing will be conducted in the first quarter of 2008. Based on the review and a review of the Departments record, I find the report to be acceptable as written contingent upon the following: -Location of AS-1 is not in the Figure-2. May be wrongly marked as SP-1. -No mention about the time frame when the temporarily shut down SVE and GWPT system will be put back in operation. Requested to correct and clarify the above in the next Site Status Update Report. I am looking forward to receiving the Feasibility Testing Work Plan soon. Approval letter issued today. (Sadique) 06/19/2008: Reviewed the Site Status Update Report for the period of January through March 2008 and SVE/AS Feasibility Study Technical Memorandum both dated May 23, 2008. On March 25, 2008, Kleinfelder gauged and sampled 18 monitoring wells. LPH was not detected in any gauged monitoring wells. On-site highest BTEX and MTBE concentrations were detected as 84,130 ppb in MW-15 and 2,760 ppb in MW-2 respectively. A SVA/AS feasibility study was conducted on January 17 and 18, 2008. The results indicate that SVE/AS is a viable remedial technology, but based on the radii of influence determined, an alternative remedial strategy may be more efficient for recovering hydrocarbons from the subsurface. Kleinfelder will evaluate alternative remedial methods and will recommend the most efficient option to the Department within 60 days. The GWPT system was operated at the site for total fluid recovery from August 2002 through July 06, 2007. As LPH has not been detected at the site since March 2005 and GWPT is no longer a beneficial technology for the site, Kleinfelder proposes the permanent shutdown of the GWPT system. I am concerned about potential off-site migration of the plume before startup of the new effective remedial system. Both the SVE and GWPT systems have not been in operation since July 06, 2007. Dissolved phase petroleum contamination in groundwater is still very high. The Subway tunnel is located down gradient and very close to the site. In addition, prevention of off-site plume migration must be considered when evaluating and recommending alternative remedial methods. Based on the review and a review of the Departments record, I find the reports to be acceptable as written contingent upon the following: -To prevent off-site migration of the plume, restart the existing Groundwater Pump and Treat (GWPT) system by July 21, 2008. This

NYSDEC EARLWOOD SERVICE STATION (Continued) **1001090284**

system should remain in operation until the implementation of the new effective remedial system. Prevention of off-site plume migration must be considered when evaluating alternative remedial methods. Approval letter issued today. (Sadique) 10/14/2008: Reviewed the August 22, 2008 Site Status Update Report for the period of April through June 2008. On June 19, 2008 Kleinfelder gauged 18 and sampled 17 groundwater monitoring wells. Liquid-phase hydrocarbon (LPH) was detected in MW-15 (0.38 feet). On-site highest BTEX and MTBE concentrations were detected as 62,980 ppb in MW-8 and 3,150 ppb in MW-17 respectively. A passive product recovery bailer was installed in MW-15. On July 1, 2008, a manual gauge and bail event was conducted. During this time, LPH was detected in MW-15 (0.34) feet and MW-16 (0.03 feet). Weekly EFR events were initiated on July 10, 2008. The on-site SVE system was restarted on July 8, 2008. The on-site GWPT system will be restarted upon receipt of the NYCDEP water discharge permit approval. EFR events will continue on a weekly basis until there is no detectable LPH or until the GWPT system is restarted. Groundwater sampling and monitoring will continue on a quarterly basis. Based on the review, I find the report to be acceptable as written. An approval email sent out today. (Sadique) 12/04/2008: Reviewed the November 07, 2008 Site Status Update Report for the period of July through September 2008. On September 05, 2008, Kleinfelder gauged 14 and sampled 12 groundwater monitoring wells. Liquid-phase hydrocarbon (LPH) was detected in MW-15 (sheen) and MW-16 (0.02 feet). On-site highest BTEX and MTBE concentrations were detected as 56,400 ppb in MW-8 and 7,050 ppb in MW-17 respectively. EFR events conducted September 23, 2008 in MW-15. The on-site SVE system was restarted on July 08, 2008. Based on my review and a review of the Department s file, I find the report is acceptable. On a related mater, Mr. Richard Caputo recently informed me, the on-site GWPT system will be restarted this week, as the Water Discharge Permit Renewal Approval was received from NYC DEP in early November 2008. In addition, Mr. Caputo informed me that Kleifelder is planning to add 6/7 Air Sparge (AS) wells to the existing remediation system to enhance remediation per the Department s letter dated June 19, 2008. Details will be submitted to the Department with the next quarterly SSUR. Approval email sent out today. (Sadique) 03/17/2009: Reviewed the February 05, 2009 Site Status Update Report for the period of October through December 2008. On December 10, 2008, Kleinfelder gauged and sampled 14 groundwater monitoring wells. Liquid-phase hydrocarbon (LPH) was not detected in the monitoring wells gauged. Last time LPH was detected in MW-15 (sheen) and MW-16 (0.02 feet). On-site highest BTEX and MTBE concentrations were detected as 49,570 ppb in MW-15 and 3,900 ppb in MW-17 respectively. The on-site SVE and GWPT systems were restarted on July 08, 2008 and December 06, 2008 respectively. Based on my review and a review of the Department s file, I find the report is acceptable. Approval email sent out today. (Sadique) 03/16/2009: Reviewed the January 09, 2009 Quarterly sampling and report reduction request for the above referenced site. Kleinfelder has requested a reduction in the groundwater monitoring and sampling network and reporting frequency for the above spill site. Both the soil vapor extraction (SVE) system and groundwater pump and treat (GWPT) systems are currently in operation. A proposal to augment with air sparge is being prepared. Kleinfelder proposed to exclude the wells that are part of the active systems in operation, redundant data points, and historically clean up gradient wells. Based on my review of the Department s file,

NYSDEC EARLWOOD SERVICE STATION (Continued) **1001090284**

following comments are offered: 1.MW-10 and MW-11 can be temporarily removed from quarterly monitoring due to historically clean up gradient wells, until one year after the system augmentation, per comment #6. 2.SVE-1 through SVE-7 and MW- 1, MW-7 and MW-11 are connected with the soil vapor extraction system. These 10 wells also can be temporarily removed from quarterly monitoring. 3.MW-3, MW-4, MW-6 and MW-9 can also be temporarily removed from quarterly monitoring as groundwater pumps for the GWPT system are installed inside these wells. 4.MW-13, MW-14 and MW-18 can also be temporarily removed from quarterly monitoring as these wells will be converted for use as air sparge points in the upcoming system augmentation. 5.MW- 1, MW-2, MW-5, MW-7, MW-8, MW-12, MW-15, MW-16, and MW-17 (9 wells) will remain as quarterly monitoring network wells for the site. 6.All monitoring wells will remain in place and need to be sampled after four quarters of the system augmentation (inclusion of air sparge points). This is needed for assessing the effectiveness of the ongoing remediation at the site. 7.Quarterly reporting should continue to monitor the overall system operation and remediation progress surrounding the remaining temporary network monitoring points, due to the elevated persistent groundwater contamination. 8.Adjustments in the monitoring network wells will be considered in the future as necessary. Comments letter issued today. (Sadique) 08/25/2009: Reviewed the May 11, 2009 SSUR.On March 12, 2009, Kleinfelder gauged and sampled eight groundwater monitoring wells. LPH was not detected in the monitoring wells gauged. On-site highest BTEX and MTBE concentrations were detected as 42,738 ppb in MW-15 and 2,150 ppb in MW-17 respectively. The on-site GWPT system was shut down on Feb 01, 2009 due to a malfunction in the post-air stripper transfer pump and still remains down. Seven air sparge wells were also installed during this quarter. Based on my review, I find the report is acceptable. (Sadique) 09/03/2009: Reviewed the August 31, 2009 SSUR for the period of April through July 2009. On July 06, 2009, Kleinfelder gauged and sampled nine groundwater monitoring wells. Liquid-phase hydrocarbon (LPH) was not detected. On-site highest BTEX and MTBE concentrations were detected as 41,642 ppb in MW-15 and 252 ppb in MW-17 respectively. Both the GWPT and SVE systems were temporarily shut down in May 2009 in order to install Air Sparging infrastructure and equipment and restarted in July 2009. Air Sparging is expected to go online in September of 2009. Based on my review and a review of the Department s file, I find the report is acceptable. Approval email sent out today. (Sadique) 12/23/2009: Reviewed the 11/30/09 SSUR.On 9/4/09 gauged and sampled 9 gw MWs.LPH was not detected. Both the GWPT and SVE systems were restarted in June 2009. Air sparge portion of the system commenced on November 17, 2009. Report is acceptable. Email sent out today. (Sadique) 04/06/2010: Reviewed the February 26, 2010 SSUR. On December 21, 2009, nine monitoring wells were gauged and sampled. Liquid-phase hydrocarbon (LPH) was not detected. BTEX and MTBE concentrations in MW-16 and 17 have increased from 4,929 ppb to 31,872 ppb and from 8,221 ppb to 30040 ppb respectively. Weekly GWPT system and bi-monthly AS/SVE operation and maintenance (O&M) of the system were conducted during last quarter. The report is acceptable. E-mail sent out today. (Sadique) 4/26/2010: Current status: Reviewed the SSUR dated February 26, 2010. LPH was not detected in any wells. Weekly GWPT system and bi-monthly AS/SVE operation and maintenance (O&M) of the system were conducted during last quarter. System optimization and analytical evaluation will continue. S.Ahmed 6/28/2010: Current

NYSDEC EARLWOOD SERVICE STATION (Continued) **1001090284**

status: Reviewed the SSUR dated 5/28/10. LPH was not detected in any wells. Weekly GWPT system and bi-monthly AS/SVE operation and maintenance (O&M) of the system were conducted during last quarter. System optimization and analytical evaluation will continue. S.Ahmed 8/26/2010: Current status: Reviewed the SSUR dated 5/28/10. LPH was not detected in any wells. System optimization and analytical evaluation will continue. As air sparge system is incorporated into the existing remedial system, temporary shutdown of GWPT syste is approved. S. Ahmed 9/29/2010: Current status: Reviewed the SSUR dated 8/29/10. LPH was not detected in any wells. Weekly GWPT System and bi-monthly SVE/AS system O&M is on going. Qurterly GW sampling and reporting will continue. Permanent shutdown of GWPT system will be requested soon. S. Ahmed 10/26/2010: Current status: Reviewed the SSUR dated 8/29/10. LPH was not detected. Weekly GWPT System and bi-monthly SVE/AS system O&M is on going. Qurterly GW sampling and reporting will continue. Requested to assess the impact of temporary shutdown of GWPT system for 4 quarters. S. Ahmed 12/20/2010: Current status: Reviewed the SSUR dated 11/29/10. LPH was not detected. Bi-monthly SVE/AS system O&M is on going. GWPT system has shutdown temporarily. SVE/AS system evaluation will continue for two more quarter, if needed GWPT system will be brought in line. ARCADIS is the new consultant. S. Ahmed 04/25/2011: Current status: Reviewed the SSUR dated 4/15/11. LPH was not detected. Bi-monthly SVE/AS system O&M is on going. GWPT system shutdown temporarily. For better representation of monitoring, requested to include 4 more existing MWs in the quarterly monitoring program. S. Ahmed 08/24/2011: Current status: Reviewed the SSUR dated 8/15/11. LPH was not detected. Bi-monthly SVE/AS system O&M is on going. For better representation of the gw flow direction, requested to conduct the survey of the reaming 7 MW's by Oct 31, 2011. S. Ahmed 02/24/2012: Current status: Reviewed the SSUR dated 1/31/12. LPH was not detected. Bi-monthly SVE/AS system O&M is on going. Mass recovery data indicates that pulsing the air sparge system may increase mass recovery efficiency. ARCADIS will submit a work plan to alter the AS system. S. Ahmed 05/29/2012: Current status: Reviewed the SSUR dated 5/21/12. LPH was not detected. Bi-monthly SVE/AS system O&M is on going. TPH mass recovery is nearly asymtotic. ARCADIS proposed permanent shutdown of GWPT and temp shutdown of SVE/AS system which is not acceptable at this time. S. Ahmed 08/23/2012: Current status: Reviewed the SSUR dated 8/20/12. LPH was not detected. Monthly SVE/AS system O&M is on going. TPH mass recovery is nearly asymtotic. GWPT system shutdown temporarily. Wells those were connected to GWPT system will be sampled next quarter for once. S. Ahmed 02/26/2013: Current status: Reviewed the SSUR dated 1/2/2013. LPH was not detected. GWPT system will remain shutdown temporarily for two more quarters. Monthly O&M for SVE/AS system is on going. The SVE/AS system will be temorarily shutdown after next quarter to observe the rebounce effect. S. Ahmed 03/13/2013: SSUR dated 2/11/13 reviewed. Nov'12 groundwater data revealed that concentrations of petroleum contaminants rebounded in most MW's after temporary shutdown of the GWPT and AS/SVE systems. When and/or whether any remedial system needs to be restarted will be determined based on the review of next SSUR. S. Ahmed 04/01/2013: SSUR dated 3/28/13 reviewed. Based on rebounding of petroleum hydrocarbon concentrations in samples collected from on-site wells restart of the AS/SVE system in early of April 2013 approved. Air sparge will be operated as pulse basis. Temporary shutdown of the groundwater pump and treat (GWP&T) system will continue. S. Ahmed

NYSDEC EARLWOOD SERVICE STATION (Continued) **1001090284**

07/19/2013: SSUR dated 6/24/13 reviewed. Concentrations of petroleum contaminants rebounded in some monitoring wells after temporary shutdown of the GWPT and AS/SVE systems. Remedial system was restarted on April 2, 2013. AS system now running at pulsing i.e., one hour on and one hour off. S. Ahmed 11/14/2013: SSUR dated 11/12/13 reviewed. LPH was not detected in any wells. Disruption in operation of AS/SVE system in pulsing occurred during this quarter. System expected to back on during November 2013. Petroleum contaminants concentrations rebounded in some monitoring wells. S. Ahmed 03/05/2014: SSUR dated 3/3/14 reviewed. LPH was not detected in any wells. AS/SVE system restarted in January 2014 and running at pulsing. On-site BTEX concentrations still over 3 ppm. S. Ahmed 04/28/2014: SSUR dated 4/21/14 reviewed. LPH was non detected. AS/SVE system ran sporadically since January'14. Consultant requested shutdown of the system to monitor the rebound effect. Dissolved oxygen content in concerned wells are adequet to support MNA. Temporary shutdown of the SVE/AS approved. S. Ahmed 07/17/2014: SSUR and a letter dated 7/9/14 and 7/15/14 reviewed. AS/SVE system stopped working since March'14. Sitewide contamination very low (0.5 ppm). Requested for spill closure. Groundwater depth was 3-5 feet higher than average we requested to continue monitoring for couple more quarters and also test for MNA parameters. S. Ahmed 10/16/2014: SSUR dated 9/30/14 reviewed. AS/SVE system shutdown in March 2014. BTEX and MTBE contamination is still gradually going down. Requested for spill closure. Concentration is below 1 ppm for last 3 quarters. Requested sample one more quarter and tested MNA parameters also. S. Ahmed 12/22/2014: SSUR dated 12/1/14 reviewed. Rebound occurred in 5 MW's out of six sampled. MNA data showed evidence of continuation of aneorobic biodegradation. Consultant requests for spill closure. Based on our review talked to consultant and requested to continue quarterly monitoring. S. Ahmed 03/25/2015: SSUR dated 12/1/14 reviewed. Conducted meeting with the consutant (ARCADIS). Also reviewed the Receptor Evaluation Report. Some residual contamination still present in groundwater. Completed remedial actions include LPH recovery pump, GWP&T & AS/SVE. Spill can be inactivated. S. Ahmed 04/06/2015: March 2015 Receptor Evaluation Report as well as all available submitted documents reviewed. Site was characterized, free product and impacted soil removed maximum extent possible, GWP&T and SVE/AS system was in operation for several years. Spill inactivation letter issued on 4/6/2015. "

Remarks: "PIN WAS OPENED BY NYSDOT CONVERTED TO DEC. Project Managed by Eugene Sullivan and Chris Tomasello."

All Materials:

Site ID:	194049
Operable Unit ID:	892728
Operable Unit:	01
Material ID:	484033
Material Code:	0009
Material Name:	gasoline
Case No.:	Not reported
Material FA:	Petroleum
Quantity:	.00
Units:	G
Recovered:	.00
Oxygenate:	True

Site ID: 194049

NYSDEC EARLWOOD SERVICE STATION (Continued) **1001090284**

Operable Unit ID:	892728
Operable Unit:	01
Material ID:	2096419
Material Code:	1213A
Material Name:	MTBE (methyl-tert-butyl ether)
Case No.:	01634044
Material FA:	Hazardous Material
Quantity:	Not reported
Units:	Not reported
Recovered:	Not reported
Oxygenate:	True

RCRA NonGen / NLR:

Date Form Received by Agency:	2007-01-01 00:00:00.0
Handler Name:	NYSDEC EARLWOOD SERVICE STATION
Handler Address:	50-92 NORTHERN BLVD
Handler City,State,Zip:	WOODSIDE, NY 11101
EPA ID:	NYR000021212
Contact Name:	Not reported
Contact Address:	96TH AVE NYSDEC REG 2
Contact City,State,Zip:	QUEENS VILLAGE, NY 11429
Contact Telephone:	Not reported
Contact Fax:	Not reported
Contact Email:	Not reported
Contact Title:	Not reported
EPA Region:	02
Land Type:	State
Federal Waste Generator Description:	Not a generator, verified
Non-Notifier:	Not reported
Biennial Report Cycle:	Not reported
Accessibility:	Not reported
Active Site Indicator:	Not reported
State District Owner:	NY
State District:	NYSDEC R2
Mailing Address:	96TH AVE NYSDEC REG 2
Mailing City,State,Zip:	QUEENS VILLAGE, NY 11429
Owner Name:	NYSDEC REGION 2
Owner Type:	State
Operator Name:	NYSDEC REGION 2
Operator Type:	State
Short-Term Generator Activity:	No
Importer Activity:	No
Mixed Waste Generator:	No
Transporter Activity:	No
Transfer Facility Activity:	No
Recycler Activity with Storage:	No
Small Quantity On-Site Burner Exemption:	No
Smelting Melting and Refining Furnace Exemption:	No
Underground Injection Control:	No
Off-Site Waste Receipt:	No
Universal Waste Indicator:	No
Universal Waste Destination Facility:	No
Federal Universal Waste:	No
Active Site Fed-Reg Treatment Storage and Disposal Facility:	Not reported
Active Site Converter Treatment storage and Disposal Facility:	Not reported
Active Site State-Reg Treatment Storage and Disposal Facility:	Not reported

NYSDEC EARLWOOD SERVICE STATION (Continued) **1001090284**

Active Site State-Reg Handler:	---
Federal Facility Indicator:	Not reported
Hazardous Secondary Material Indicator:	NN
Sub-Part K Indicator:	Not reported
Commercial TSD Indicator:	No
Treatment Storage and Disposal Type:	Not reported
2018 GPRA Permit Baseline:	Not on the Baseline
2018 GPRA Renewals Baseline:	Not on the Baseline
Permit Renewals Workload Universe:	Not reported
Permit Workload Universe:	Not reported
Permit Progress Universe:	Not reported
Post-Closure Workload Universe:	Not reported
Closure Workload Universe:	Not reported
202 GPRA Corrective Action Baseline:	No
Corrective Action Workload Universe:	No
Subject to Corrective Action Universe:	No
Non-TSDFs Where RCRA CA has Been Imposed Universe:	No
TSDFs Potentially Subject to CA Under 3004 (u)/(v) Universe:	No
TSDFs Only Subject to CA under Discretionary Auth Universe:	No
Corrective Action Priority Ranking:	No NCAPS ranking
Environmental Control Indicator:	No
Institutional Control Indicator:	No
Human Exposure Controls Indicator:	N/A
Groundwater Controls Indicator:	N/A
Operating TSDF Universe:	Not reported
Full Enforcement Universe:	Not reported
Significant Non-Complier Universe:	No
Unaddressed Significant Non-Complier Universe:	No
Addressed Significant Non-Complier Universe:	No
Significant Non-Complier With a Compliance Schedule Universe:	No
Financial Assurance Required:	Not reported
Handler Date of Last Change:	2015-04-14 00:00:00.0
Recognized Trader-Importer:	No
Recognized Trader-Exporter:	No
Importer of Spent Lead Acid Batteries:	No
Exporter of Spent Lead Acid Batteries:	No
Recycler Activity Without Storage:	Not reported
Manifest Broker:	Not reported
Sub-Part P Indicator:	No

Hazardous Waste Summary:

Waste Code:	D000
Waste Description:	Not Defined
Waste Code:	D001
Waste Description:	IGNITABLE WASTE
Waste Code:	D018
Waste Description:	BENZENE

Handler - Owner Operator:

Owner/Operator Indicator:	Owner
Owner/Operator Name:	NYSDEC REGION 2
Legal Status:	State
Date Became Current:	Not reported

NYSDEC EARLWOOD SERVICE STATION (Continued) **1001090284**

Date Ended Current:	Not reported
Owner/Operator Address:	222-34 96TH AVE
Owner/Operator City,State,Zip:	QUEENS VILLAGE, NY 11429
Owner/Operator Telephone:	718-776-6080
Owner/Operator Telephone Ext:	Not reported
Owner/Operator Fax:	Not reported
Owner/Operator Email:	Not reported
Owner/Operator Indicator:	Operator
Owner/Operator Name:	NYSDEC REGION 2
Legal Status:	State
Date Became Current:	Not reported
Date Ended Current:	Not reported
Owner/Operator Address:	222-34 96TH AVE
Owner/Operator City,State,Zip:	QUEENS VILLAGE, NY 11429
Owner/Operator Telephone:	718-776-6080
Owner/Operator Telephone Ext:	Not reported
Owner/Operator Fax:	Not reported
Owner/Operator Email:	Not reported
Owner/Operator Indicator:	Owner
Owner/Operator Name:	NYSDEC REGION 2
Legal Status:	State
Date Became Current:	Not reported
Date Ended Current:	Not reported
Owner/Operator Address:	222-34 96TH AVE
Owner/Operator City,State,Zip:	QUEENS VILLAGE, NY 11429
Owner/Operator Telephone:	718-776-6080
Owner/Operator Telephone Ext:	Not reported
Owner/Operator Fax:	Not reported
Owner/Operator Email:	Not reported

Historic Generators:

Receive Date:	1999-07-14 00:00:00.0
Handler Name:	NYSDEC EARLWOOD SERVICE STATION
Federal Waste Generator Description:	Small Quantity Generator
State District Owner:	NY
Large Quantity Handler of Universal Waste:	No
Recognized Trader Importer:	No
Recognized Trader Exporter:	No
Spent Lead Acid Battery Importer:	No
Spent Lead Acid Battery Exporter:	No
Current Record:	No
Non Storage Recycler Activity:	Not reported
Electronic Manifest Broker:	Not reported
Receive Date:	2006-01-01 00:00:00.0
Handler Name:	NYSDEC EARLWOOD SERVICE STATION
Federal Waste Generator Description:	Not a generator, verified
State District Owner:	NY
Large Quantity Handler of Universal Waste:	No
Recognized Trader Importer:	No
Recognized Trader Exporter:	No
Spent Lead Acid Battery Importer:	No
Spent Lead Acid Battery Exporter:	No
Current Record:	No
Non Storage Recycler Activity:	Not reported

NYSDEC EARLWOOD SERVICE STATION (Continued) **1001090284**

Electronic Manifest Broker: Not reported

Receive Date: 2007-01-01 00:00:00.0
Handler Name: NYSDEC EARLWOOD SERVICE STATION
Federal Waste Generator Description: Not a generator, verified
State District Owner: NY
Large Quantity Handler of Universal Waste: No
Recognized Trader Importer: No
Recognized Trader Exporter: No
Spent Lead Acid Battery Importer: No
Spent Lead Acid Battery Exporter: No
Current Record: Yes
Non Storage Recycler Activity: Not reported
Electronic Manifest Broker: Not reported

Receive Date: 1996-03-18 00:00:00.0
Handler Name: NYSDEC EARLWOOD SERVICE STATION
Federal Waste Generator Description: Large Quantity Generator
State District Owner: NY
Large Quantity Handler of Universal Waste: No
Recognized Trader Importer: No
Recognized Trader Exporter: No
Spent Lead Acid Battery Importer: No
Spent Lead Acid Battery Exporter: No
Current Record: No
Non Storage Recycler Activity: Not reported
Electronic Manifest Broker: Not reported

List of NAICS Codes and Descriptions:
NAICS Codes: No NAICS Codes Found

Facility Has Received Notices of Violations:
Violations: No Violations Found

Evaluation Action Summary:
Evaluations: No Evaluations Found

US AIRS MINOR:
Envid: 1001090284
Region Code: 02
Programmatic ID: AIR NY0000002630400184
Facility Registry ID: 110019213821
D and B Number: Not reported
Primary SIC Code: 5541
NAICS Code: 999999
Default Air Classification Code: MIN
Facility Type of Ownership Code: POF
Air CMS Category Code: Not reported
HPV Status: Not reported

US AIRS MINOR:
Region Code: 02
Programmatic ID: AIR NY0000002630400184
Facility Registry ID: 110019213821
Air Operating Status Code: OPR

NYSDEC EARLWOOD SERVICE STATION (Continued) **1001090284**

Default Air Classification Code: MIN
Air Program: State Implementation Plan for National Primary and Secondary Ambient Air Quality Standards
Activity Date: 1989-01-01 00:00:00
Activity Status Date: Not reported
Activity Group: Compliance Monitoring
Activity Type: Inspection/Evaluation
Activity Status: Not reported

NY MANIFEST:
Name: NYSDEC
Address: 50-92 NORTHERN BLVD
City,State,Zip: WOODSIDE, NY 11101
Country: USA
EPA ID: NYR000021212
Facility Status: Not reported
Location Address 1: 50-92 NORTHERN BLVD
Code: BP
Location Address 2: Not reported
Total Tanks: Not reported
Location City: WOODSIDE
Location State: NY
Location Zip: 11101
Location Zip 4: Not reported

NY MANIFEST:
EPAID: NYR000021212
Mailing Name: NYSDEC
Mailing Contact: CHRIS TOMASELIO
Mailing Address 1: 222-34 96TH AVE
Mailing Address 2: Not reported
Mailing City: JAMAICA
Mailing State: NY
Mailing Zip: 11424
Mailing Zip 4: Not reported
Mailing Country: USA
Mailing Phone: 7187766080

NY MANIFEST:
Document ID: NYB7871715
Manifest Status: K
seq: Not reported
Year: 1997
Trans1 State ID: Not reported
Trans2 State ID: Not reported
Generator Ship Date: 12/09/1997
Trans1 Recv Date: 12/11/1997
Trans2 Recv Date: / /
TSD Site Recv Date: 12/11/1997
Part A Recv Date: 01/07/1998
Part B Recv Date: 01/07/1998
Generator EPA ID: NYR000021212
Trans1 EPA ID: NYD980592570
Trans2 EPA ID: Not reported
TSDF ID 1: NYD077444263
TSDF ID 2: Not reported
Manifest Tracking Number: Not reported

NYSDEC EARLWOOD SERVICE STATION (Continued) **1001090284**

Import Indicator:	Not reported
Export Indicator:	Not reported
Discr Quantity Indicator:	Not reported
Discr Type Indicator:	Not reported
Discr Residue Indicator:	Not reported
Discr Partial Reject Indicator:	Not reported
Discr Full Reject Indicator:	Not reported
Manifest Ref Number:	Not reported
Alt Facility RCRA ID:	Not reported
Alt Facility Sign Date:	Not reported
MGMT Method Type Code:	Not reported
Waste Code:	D001 - NON-LISTED IGNITABLE WASTES
Waste Code:	Not reported
Waste Code:	Not reported
Waste Code:	Not reported
Waste Code:	Not reported
Waste Code:	Not reported
Waste Code:	Not reported
Quantity:	00165
Units:	G - Gallons (liquids only)* (8.3 pounds)
Number of Containers:	003
Container Type:	DM - Metal drums, barrels
Handling Method:	B Incineration, heat recovery, burning.
Specific Gravity:	100

DF524 **MOBIL S/S** **NY LTANKS** **S102145842**
NNW **31-70 31ST STREET** **NY Spills** **N/A**
1/4-1/2 **ASTORIA, NY**
0.479 mi.
2527 ft. **Site 3 of 3 in cluster DF**

Relative: **Higher**
Actual: **49 ft.**

LTANKS:

Name:	31-70 31 ST/QNS/SUNOCO
Address:	31-70 31ST STREET
City,State,Zip:	ASTORIA, NY
Spill Number/Closed Date:	8903296 / 2006-04-13
Facility ID:	8903296
Site ID:	89242
Spill Date:	1989-06-29
Spill Cause:	Tank Test Failure
Spill Source:	Gasoline Station or other PBS Facility
Spill Class:	A3
Cleanup Ceased:	Not reported
SWIS:	4101
Investigator:	SKCARLSO
Referred To:	NFA 4/13/06
Reported to Dept:	1989-06-29
CID:	Not reported
Water Affected:	Not reported
Spill Notifier:	Tank Tester
Last Inspection:	Not reported
Recommended Penalty:	False
Meets Standard:	False
UST Involvement:	True
Remediation Phase:	0
Date Entered In Computer:	1989-06-30
Spill Record Last Update:	2007-03-01
Spiller Name:	Not reported

MOBIL S/S (Continued) **S102145842**

Spiller Company:	SUNOCO A
Spiller Address:	31-70 31ST STREET
Spiller County:	001
Spiller Contact:	Not reported
Spiller Phone:	Not reported
Spiller Extention:	Not reported
DEC Region:	2
DER Facility ID:	81547
DEC Memo:	"Prior to Sept, 2004 data translation this spill Lead_DEC Field was SUN 11/02 transferred from sullivan to tipple. 12/10/2003 Reassigned from tipple to Sun. 11/4/05: Reassigned from Sun to Andersen. 11/7/05: Assessment required letter sent to Paul Tricarico of 31-60 31st street, LIC, NY 11/26/05: Letter returned to sender because it was unclaimed. 1/23/06: Resent letter to Tricarico Dominick 3160 31st St Long Island City NY 11106-2531 as per current owner on Property Shark 1/26/06: Spoke to Rocco Tricarico (phone: 860-225-8601, fax:860-612-2759). The area was excavated 7 years ago and the tanks recovered and replaced in the ground. Documentation about this excavation will be provided to NYSDEC. A phase 2 assessment will be conducted due to potential sale of the property, a copy will be provided to the NYSDEC. 2/9/06: Received information about tank tests and inspections that have been conducted on the tanks. 2/13/06: Sent email to Rocco Tricarico requesting that the phase 2 be sent to the Department upon completion and extending deadline to April 20, 2006. 4/11/06: Reviewed a phase 2 assessment. Spoke to Brian Pendergast, he said the USTs are located in the center of the property by SB3. Soil borings to 12 feet, soil was clean. Groundwater was not encountered. 4/13/06: NFA issued. 4/19/06: Phase 2 revision submitted with updated site plan and table. 3/1/07: Received fax from Brian Pendergast (phone: 631-475-0020) indicating that the tanks will be removed the week of 2/26/07."
Remarks:	"LEAK RATE WAS -1.597GPH."

All TTF:

Facility ID:	8903296
Spill Number:	8903296
Spill Tank Test:	1535663
Site ID:	89242
Tank Number:	Not reported
Tank Size:	0
Material:	0009
EPA UST:	Not reported
UST:	Not reported
Cause:	Not reported
Source:	Not reported
Test Method:	00
Test Method 2:	Unknown
Leak Rate:	.00
Gross Fail:	Not reported
Modified By:	Spills
Last Modified Date:	Not reported

All Materials:

Site ID:	89242
Operable Unit ID:	930782
Operable Unit:	01
Material ID:	447403

MOBIL S/S (Continued) **S102145842**

Material Code: 0009
Material Name: gasoline
Case No.: Not reported
Material FA: Petroleum
Quantity: -1.00
Units: L
Recovered: .00
Oxygenate: Not reported

SPILLS:
Name: MOBIL S/S
Address: 31-70 31ST STREET
City,State,Zip: ASTORIA, NY
Spill Number/Closed Date: 9003215 / 1991-03-20
Facility ID: 9003215
Facility Type: ER
DER Facility ID: 81547
Site ID: 89243
DEC Region: 2
Spill Cause: Housekeeping
Spill Class: C3
SWIS: 4101
Spill Date: 1990-06-20
Investigator: JAMES
Referred To: Not reported
Reported to Dept: 1990-06-20
CID: Not reported
Water Affected: Not reported
Spill Source: Gasoline Station or other PBS Facility
Spill Notifier: Responsible Party
Cleanup Ceased: 1991-03-20
Cleanup Meets Std: True
Last Inspection: Not reported
Recommended Penalty: False
UST Trust: False
Remediation Phase: 0
Date Entered In Computer: 1990-06-27
Spill Record Last Update: 2004-02-18
Spiller Name: Not reported
Spiller Company: ExxonMobil
Spiller Address: Not reported
Spiller Company: 999
Contact Name: Not reported
DEC Memo: ""
Remarks: "MOBIL DISCOVERED PRODUCT IN MONITORING WELL AT ACTIVE GAS STATION,WELLWILL BE PUMPED OUT."

All Materials:
Site ID: 89243
Operable Unit ID: 941098
Operable Unit: 01
Material ID: 437925
Material Code: 0009
Material Name: gasoline
Case No.: Not reported
Material FA: Petroleum

MOBIL S/S (Continued) **S102145842**

Quantity:	.00
Units:	G
Recovered:	.00
Oxygenate:	Not reported
Name:	COMMERCIAL PROPERTY
Address:	31-70 31ST STREET
City,State,Zip:	ASTORIA, NY
Spill Number/Closed Date:	0613804 / 2007-05-31
Facility ID:	0613804
Facility Type:	ER
DER Facility ID:	81547
Site ID:	378905
DEC Region:	2
Spill Cause:	Other
Spill Class:	C4
SWIS:	4101
Spill Date:	2007-03-26
Investigator:	SFRAHMAN
Referred To:	Not reported
Reported to Dept:	2007-03-26
CID:	444
Water Affected:	Not reported
Spill Source:	Institutional, Educational, Gov., Other
Spill Notifier:	Other
Cleanup Ceased:	Not reported
Cleanup Meets Std:	False
Last Inspection:	Not reported
Recommended Penalty:	False
UST Trust:	False
Remediation Phase:	0
Date Entered In Computer:	2007-03-26
Spill Record Last Update:	2007-05-31
Spiller Name:	BRIAN
Spiller Company:	COMMERCIAL PROPERTY
Spiller Address:	31-70 31ST STREET
Spiller Company:	001
Contact Name:	BRIAN
DEC Memo:	"03/27/07 Sharif requested AES for the analytical data.Rec'd fax copy of data.I spoke with Brian Pendergast of AES. He told me that 2 x 4000 gallon gasoline tanks were removed and six additional(prevoiusly unidentified) 550's were found underneath the pump island.Contaminated soil has been removed. 05/31/07 Closure report by AES.The site was a gas station back in 1960's.Contaminated soil was discovered below the tanks and NYS DEC was notified.A total of 269.84 tons of contaminated soil was disposed from this facility.Four end point samples were taken from the excavated hole and sent to lab for analysis.No VOC was detected, SVOCs were within acceptable limit.In addition, two pump islands and associated piping were also removed.Photographs, waste disposal manifests were provided.Spill closed."
Remarks:	"FOUND CONTAMINATED SOIL :"

All Materials:

Site ID:	378905
Operable Unit ID:	1136399
Operable Unit:	01

MOBIL S/S (Continued) **S102145842**

Material ID:	2126345
Material Code:	0009
Material Name:	gasoline
Case No.:	Not reported
Material FA:	Petroleum
Quantity:	Not reported
Units:	G
Recovered:	.00
Oxygenate:	Not reported

DK525 **31-22 34TH STREET** **NY Spills** **S111317617**
North **31-22 34TH STREET** **N/A**
1/4-1/2 **QUEENS, NY**
0.479 mi.
2527 ft. **Site 2 of 2 in cluster DK**

Relative: **Higher**
Actual: **48 ft.**

SPILLS:

Name:	31-22 34TH STREET
Address:	31-22 34TH STREET
City,State,Zip:	QUEENS, NY
Spill Number/Closed Date:	1108636 / 2011-10-11
Facility ID:	1108636
Facility Type:	ER
DER Facility ID:	410925
Site ID:	456377
DEC Region:	2
Spill Cause:	Traffic Accident
Spill Class:	C4
SWIS:	4101
Spill Date:	2011-10-08
Investigator:	JBVOUGHT
Referred To:	Not reported
Reported to Dept:	2011-10-08
CID:	Not reported
Water Affected:	Not reported
Spill Source:	Passenger Vehicle
Spill Notifier:	Other
Cleanup Ceased:	Not reported
Cleanup Meets Std:	False
Last Inspection:	Not reported
Recommended Penalty:	False
UST Trust:	False
Remediation Phase:	0
Date Entered In Computer:	2011-10-08
Spill Record Last Update:	2011-10-11
Spiller Name:	Not reported
Spiller Company:	TRAFFIC ACCIDENT
Spiller Address:	Not reported
Spiller Company:	999
Contact Name:	HAZMAT 1 MR RADOVIC
DEC Memo:	"10/11/11-Vought-Primary off hours responder. This spill of gasoline caused by traffic accident. As per NYCDEP Morales, FDNY cleaning spill. FDNY protocol to clean spill with speedy dry and flush sewers if impacted. Spill closed by Vought."
Remarks:	"cleanup in progress -"

All Materials:

31-22 34TH STREET (Continued) **S111317617**

Site ID:	456377
Operable Unit ID:	1206513
Operable Unit:	01
Material ID:	2203621
Material Code:	0009
Material Name:	gasoline
Case No.:	Not reported
Material FA:	Petroleum
Quantity:	5.00
Units:	G
Recovered:	Not reported
Oxygenate:	Not reported

---

526 **NARDONE RESIDENCE** **NY Spills** **S102962145**
NNW **33-04 29TH ST** **N/A**
1/4-1/2 **ASTORIA, NY**
0.479 mi.
2530 ft.

Relative: **Lower**

Actual: **37 ft.**

SPILLS:

Name:	NARDONE RESIDENCE
Address:	33-04 29TH ST
City,State,Zip:	ASTORIA, NY
Spill Number/Closed Date:	9712237 / 2003-02-19
Facility ID:	9712237
Facility Type:	ER
DER Facility ID:	87893
Site ID:	98841
DEC Region:	2
Spill Cause:	Equipment Failure
Spill Class:	C4
SWIS:	4101
Spill Date:	1998-02-02
Investigator:	CAENGELH
Referred To:	Not reported
Reported to Dept:	1998-02-02
CID:	370
Water Affected:	Not reported
Spill Source:	Private Dwelling
Spill Notifier:	Other
Cleanup Ceased:	Not reported
Cleanup Meets Std:	False
Last Inspection:	Not reported
Recommended Penalty:	False
UST Trust:	False
Remediation Phase:	0
Date Entered In Computer:	1998-02-02
Spill Record Last Update:	2003-02-19
Spiller Name:	FRANK NARDONE
Spiller Company:	NARDONE RESIDENCE
Spiller Address:	33-04 29TH ST
Spiller Company:	001
Contact Name:	FRANK NARDONE
DEC Memo:	"Prior to Sept, 2004 data translation this spill Lead_DEC Field was ENGELHARDT 2/19/2003 - Closed Due To The Nature / Extent Of The Spill Report"
Remarks:	"loose tank guage - spill from guage spill to basement concrete floor

NARDONE RESIDENCE (Continued) **S102962145**

spill contained cleanup crew on site"

All Materials:

Site ID:	98841
Operable Unit ID:	1054844
Operable Unit:	01
Material ID:	326858
Material Code:	0001A
Material Name:	#2 fuel oil
Case No.:	Not reported
Material FA:	Petroleum
Quantity:	20.00
Units:	G
Recovered:	.00
Oxygenate:	Not reported

527
NW
1/4-1/2
0.480 mi.
2534 ft.

25-13 35TH AVENUE
25-13 35TH AVENUE
ASTORIA, NY

NY LTANKS **S102672895**
N/A

Relative:
Lower

Actual:
31 ft.

LTANKS:

Name:	25-13 35TH AVENUE
Address:	25-13 35TH AVENUE
City,State,Zip:	ASTORIA, NY
Spill Number/Closed Date:	9500610 / 1995-04-17
Facility ID:	9500610
Site ID:	212947
Spill Date:	1995-04-14
Spill Cause:	Tank Overfill
Spill Source:	Private Dwelling
Spill Class:	C4
Cleanup Ceased:	1995-04-17
SWIS:	4101
Investigator:	MCTIBBE
Referred To:	Not reported
Reported to Dept:	1995-04-14
CID:	Not reported
Water Affected:	Not reported
Spill Notifier:	Responsible Party
Last Inspection:	Not reported
Recommended Penalty:	False
Meets Standard:	True
UST Involvement:	False
Remediation Phase:	0
Date Entered In Computer:	1995-05-15
Spill Record Last Update:	1995-05-15
Spiller Name:	Not reported
Spiller Company:	SAME
Spiller Address:	Not reported
Spiller County:	999
Spiller Contact:	Not reported
Spiller Phone:	Not reported
Spiller Extention:	Not reported
DEC Region:	2
DER Facility ID:	176417

25-13 35TH AVENUE (Continued) **S102672895**

DEC Memo: "Prior to Sept, 2004 data translation this spill Lead_DEC Field was TIBBE "
Remarks: "SPILL CAUSED BY TANK OVERFILL - VENT ALARM DEFECTIVE - HAS BEEN CORRECTED AND SPILL IS CONTAINED WITH DRYSOL - CONCRETE BASEMENT FLOOR"

All Materials:
Site ID: 212947
Operable Unit ID: 1011358
Operable Unit: 01
Material ID: 369230
Material Code: 0001A
Material Name: #2 fuel oil
Case No.: Not reported
Material FA: Petroleum
Quantity: 3.00
Units: G
Recovered: .00
Oxygenate: Not reported

DC528 **UNDERGROUND LINE** **NY LTANKS S104514679**
WNW **27-10 37TH AVE** **NY Spills N/A**
1/4-1/2 **LONG ISLAND CITY, NY**
0.484 mi.
2555 ft. **Site 5 of 5 in cluster DC**

Relative: **Lower**
Actual: **39 ft.**

LTANKS:
Name: RESIDENCE
Address: 27-10 37TH AVE
City,State,Zip: LONG ISLAND CITY, NY
Spill Number/Closed Date: 9712733 / 2003-02-19
Facility ID: 9712733
Site ID: 168989
Spill Date: 1998-02-13
Spill Cause: Tank Overfill
Spill Source: Private Dwelling
Spill Class: C4
Cleanup Ceased: Not reported
SWIS: 4101
Investigator: TOMASELLO
Referred To: Not reported
Reported to Dept: 1998-02-13
CID: 252
Water Affected: Not reported
Spill Notifier: Responsible Party
Last Inspection: Not reported
Recommended Penalty: False
Meets Standard: False
UST Involvement: False
Remediation Phase: 0
Date Entered In Computer: 1998-02-13
Spill Record Last Update: 2003-02-19
Spiller Name: VENTURA PASION
Spiller Company: PETRO ASTORIA
Spiller Address: 36-16 19AV
Spiller County: 001
Spiller Contact: MR S LEANO

UNDERGROUND LINE (Continued) **S104514679**

Spiller Phone: (718) 784-3530
Spiller Extention: Not reported
DEC Region: 2
DER Facility ID: 142316
DEC Memo: ""
Remarks: "DRIVER NEVER HEARD VENT ALARM CAUSING A SPILL OF APPROX 4 GALS WHICH WAS BEING CLEANED UP. THEY FEEL THAT PERHAPS ONE GAL MAY HAVE GONE INTO SEWER."

All Materials:
Site ID: 168989
Operable Unit ID: 1058951
Operable Unit: 01
Material ID: 327325
Material Code: 0001A
Material Name: #2 fuel oil
Case No.: Not reported
Material FA: Petroleum
Quantity: 4.00
Units: G
Recovered: .00
Oxygenate: Not reported

SPILLS:
Name: UNDERGROUND LINE
Address: 27-10 37TH AVE
City,State,Zip: LONG ISLAND CITY, NY
Spill Number/Closed Date: 1111515 / 2012-02-24
Facility ID: 1111515
Facility Type: ER
DER Facility ID: 142316
Site ID: 459415
DEC Region: 2
Spill Cause: Equipment Failure
Spill Class: Not reported
SWIS: 4101
Spill Date: 2011-12-28
Investigator: vszhune
Referred To: Not reported
Reported to Dept: 2011-12-28
CID: Not reported
Water Affected: Not reported
Spill Source: Private Dwelling
Spill Notifier: Other
Cleanup Ceased: Not reported
Cleanup Meets Std: False
Last Inspection: Not reported
Recommended Penalty: False
UST Trust: False
Remediation Phase: 0
Date Entered In Computer: 2011-12-28
Spill Record Last Update: 2012-02-24
Spiller Name: MIKE KATULIS
Spiller Company: MARIA LEANO
Spiller Address: 27-10 37TH AVE
Spiller Company: 999

UNDERGROUND LINE (Continued) **S104514679**

Contact Name: MIKE KATULIS
DEC Memo: "12/28/11- Zhune visited the site. RR Plumbing Sevice Corp. was going to replace the sewer line at this site. While digging they noiced oil smell. They stopped digging with the machine and started doing hand digging when they found soil contamination coming from a leaking return line. The line was shut down. AB Environmental is going to do the clean up. Violeta Leano 718-784-3530 -- Owner tleano@yahoo.com 02/24/12- On 02/15/12 AB Environmental emailed the report dated 02/9/12. The soil contaminated in the impacted area was removed. The excavation was completed as best that could be accomplished with out compromising the foundation. One endpoint sample was collected at the bottom of the excavation(7feet). The endpoint sample analytical result indicated that all detected constituents are within acceptable limit. Spill Closed. Report eDocs. "
Remarks: "Found line broken. Been leaking for years"

All Materials:
Site ID: 459415
Operable Unit ID: 1209506
Operable Unit: 01
Material ID: 2206980
Material Code: 0001A
Material Name: #2 fuel oil
Case No.: Not reported
Material FA: Petroleum
Quantity: Not reported
Units: Not reported
Recovered: Not reported
Oxygenate: Not reported

DI529 **MANHOLE #972** **NY Spills** **S104510771**
SSE **39-70 47TH ST** **N/A**
1/4-1/2 **QUEENS, NY**
0.486 mi.
2567 ft. **Site 2 of 2 in cluster DI**

Relative: Higher
Actual: 59 ft.

SPILLS:
Name: MANHOLE #972
Address: 39-70 47TH ST
City,State,Zip: QUEENS, NY
Spill Number/Closed Date: 9914037 / 2002-03-26
Facility ID: 9914037
Facility Type: ER
DER Facility ID: 116087
Site ID: 135209
DEC Region: 2
Spill Cause: Unknown
Spill Class: C4
SWIS: 4101
Spill Date: 2000-03-13
Investigator: JHOCONNE
Referred To: Not reported
Reported to Dept: 2000-03-13
CID: 257
Water Affected: Not reported
Spill Source: Commercial/Industrial
Spill Notifier: Responsible Party

MANHOLE #972 (Continued) **S104510771**

Cleanup Ceased:	Not reported
Cleanup Meets Std:	False
Last Inspection:	Not reported
Recommended Penalty:	False
UST Trust:	False
Remediation Phase:	0
Date Entered In Computer:	2000-03-13
Spill Record Last Update:	2002-03-26
Spiller Name:	CALLER
Spiller Company:	CON ED
Spiller Address:	4 IRVING PL
Spiller Company:	001
Contact Name:	MIKE CESARE
DEC Memo:	"Prior to Sept, 2004 data translation this spill Lead_DEC Field was O'CONNELL "
Remarks:	"DEFECTIVE FEEDER - CLEANUP PENDING TEST RESULTS REF #130376"

All Materials:

Site ID:	135209
Operable Unit ID:	1088554
Operable Unit:	01
Material ID:	292331
Material Code:	0541A
Material Name:	dielectric fluid
Case No.:	Not reported
Material FA:	Petroleum
Quantity:	1.00
Units:	G
Recovered:	.00
Oxygenate:	Not reported

DB530 **APARTMENT BUILDING** **NY LTANKS** **U003393569**
SSE **41-15 44TH STREET** **NY AST** **N/A**
1/4-1/2 **SUNNYSIDE, NY**
0.488 mi.
2575 ft. **Site 2 of 5 in cluster DB**

Relative:
Higher

Actual:
68 ft.

LTANKS:

Name:	APARTMENT BUILDING
Address:	41-15 44TH STREET
City,State,Zip:	SUNNYSIDE, NY
Spill Number/Closed Date:	9909950 / 2006-05-26
Facility ID:	9909950
Site ID:	78137
Spill Date:	1999-11-15
Spill Cause:	Tank Overfill
Spill Source:	Commercial/Industrial
Spill Class:	C3
Cleanup Ceased:	Not reported
SWIS:	4101
Investigator:	jwantoni
Referred To:	Not reported
Reported to Dept:	1999-11-16
CID:	282
Water Affected:	Not reported
Spill Notifier:	Local Agency
Last Inspection:	Not reported

APARTMENT BUILDING (Continued) **U003393569**

Recommended Penalty:	False
Meets Standard:	True
UST Involvement:	False
Remediation Phase:	0
Date Entered In Computer:	1999-11-16
Spill Record Last Update:	2006-07-11
Spiller Name:	TONY
Spiller Company:	T+S TRUCKING
Spiller Address:	53 SECOND AVE
Spiller County:	001
Spiller Contact:	N/A
Spiller Phone:	Not reported
Spiller Extention:	Not reported
DEC Region:	2
DER Facility ID:	72748
DEC Memo:	"Prior to Sept, 2004 data translation this spill Lead_DEC Field was M TIBBE 9909873. 5/26/2006 - 4:00 PM - Called T & S Trucking Company regarding the spill due to the tank overfill requesting proof of successful cleanup. After conversation with John Barricella, a company receipt was faxed over to the DEC containing the work description and costs associated with the cleanup. Neil Norrell was called as well and a request was made for any additional information regarding the spill; however, he had no additional documentation to what was already provided by T & S Trucking. Based on the fact that the spill was small (less than 25 gallons) with no potential of the spill reaching soil or water and no further reports of contamination have been cited, the information provided was sufficient to close the case and the site to continue normal operations. Johnathan Antonizio - Environmental Engineering Technician I, NYSDEC, DER-Albany."
Remarks:	"THE DRIVER WAS MAKING A DELIVERY TO THE APT HOUSE AND THE TANK WAS OVERFILLED.THE SPILL CAME OUT THE VENT TUBE AND ONTO THE GROUND AND AFFECTED CARS IN THE AREA.THE DRIVER WAS INSIDE THE TRUCK EATING HIS BREAKFAST WHILE PUMPING OIL INTO THE TANK.THEY TRIED TO CLEANIT UP WITH SPEEDY DRY AND WINDEX APPARENTLY."

All Materials:

Site ID:	78137
Operable Unit ID:	1084716
Operable Unit:	01
Material ID:	299011
Material Code:	0003A
Material Name:	#6 fuel oil
Case No.:	Not reported
Material FA:	Petroleum
Quantity:	100.00
Units:	G
Recovered:	.00
Oxygenate:	Not reported

AST:

Name:	41-15 44TH STREET OWNERS CORP.
Address:	41-15 44TH STREET
City,State,Zip:	SUNNYSIDE, NY 11104
Region:	STATE
DEC Region:	2
Site Status:	Active

APARTMENT BUILDING (Continued) **U003393569**

Facility Id:	2-153273
Program Type:	PBS
UTM X:	591190.60745
UTM Y:	4511179.10651
Expiration Date:	02/03/2023
Site Type:	Apartment Building/Office Building

Affiliation Records:

Site Id:	4844
Affiliation Type:	Emergency Contact
Company Name:	41-15 44TH STREET OWNERS CORP.
Contact Type:	Not reported
Contact Name:	GEORGE BALOURDOS
Address1:	Not reported
Address2:	Not reported
City:	Not reported
State:	NN
Zip Code:	Not reported
Country Code:	999
Phone:	(718) 721-0700
EMail:	Not reported
Fax Number:	Not reported
Modified By:	MFLEONAR
Date Last Modified:	2018-02-09

Site Id:	4844
Affiliation Type:	Facility Operator
Company Name:	41-15 44TH STREET OWNERS CORP.
Contact Type:	Not reported
Contact Name:	DOMINGO CAMACHO
Address1:	Not reported
Address2:	Not reported
City:	Not reported
State:	NN
Zip Code:	Not reported
Country Code:	001
Phone:	(917) 309-0596
EMail:	Not reported
Fax Number:	Not reported
Modified By:	MFLEONAR
Date Last Modified:	2018-02-09

Site Id:	4844
Affiliation Type:	Mail Contact
Company Name:	ALL AREA REALTY SERVICES
Contact Type:	Not reported
Contact Name:	GEORGE BALOURDOS
Address1:	99 TULIP AVENUE
Address2:	SUITE #302
City:	FLORAL PARK
State:	NY
Zip Code:	11001
Country Code:	001
Phone:	(718) 721-0700
EMail:	ALERTS@AARSNY.COM
Fax Number:	Not reported
Modified By:	MFLEONAR
Date Last Modified:	2018-02-09

APARTMENT BUILDING (Continued) **U003393569**

Site Id:	4844
Affiliation Type:	Facility Owner
Company Name:	41-15 44TH STREET OWNERS CORP.
Contact Type:	PROPERTY MANAGER
Contact Name:	GEORGE BALOURDOS
Address1:	41-15 44TH STREET
Address2:	Not reported
City:	SUNNYSIDE
State:	NY
Zip Code:	11104
Country Code:	001
Phone:	(917) 309-0596
EMail:	Not reported
Fax Number:	Not reported
Modified By:	MFLEONAR
Date Last Modified:	2018-02-09

Tank Info:

Tank Number:	001
Tank Id:	30796
Material Code:	0003
Common Name of Substance:	#6 Fuel Oil (On-Site Consumption)

Equipment Records:

	B00 - Tank External Protection - None
	C00 - Pipe Location - No Piping
	F00 - Pipe External Protection - None
	E00 - Piping Secondary Containment - None
	G03 - Tank Secondary Containment - Vault (w/o access)
	I00 - Overfill - None
	A00 - Tank Internal Protection - None
	D01 - Pipe Type - Steel/Carbon Steel/Iron
	K00 - Spill Prevention - None
	J02 - Dispenser - Suction Dispenser
	H06 - Tank Leak Detection - Impervious Barrier/Concrete Pad (A/G)
	L00 - Piping Leak Detection - None
Tank Location:	Aboveground - contact with soil.... Tank bottom rests on soil, allowing no visual inspection.
Tank Type:	Steel/Carbon Steel/Iron
Tank Status:	In Service
Pipe Model:	Not reported
Install Date:	07/14/1939
Capacity Gallons:	5000
Tightness Test Method:	-
Date Test:	Not reported
Next Test Date:	Not reported
Date Tank Closed:	Not reported
Register:	True
Modified By:	MFLEONAR
Last Modified:	02/09/2018
Material Name:	#2 fuel oil (on-site consumption)

DE531 **50-12 39TH AVE** **NY LTANKS** **S102672038**
SE **50-12 39TH AVE** **N/A**
1/4-1/2 **WOODSIDE, NY**
0.488 mi.
2576 ft. **Site 2 of 2 in cluster DE**

Relative:
Higher

Actual:
59 ft.

LTANKS:

Name:	50-12 39TH AVE
Address:	50-12 39TH AVE
City,State,Zip:	WOODSIDE, NY
Spill Number/Closed Date:	9210845 / 1992-12-18
Facility ID:	9210845
Site ID:	318574
Spill Date:	1992-12-18
Spill Cause:	Tank Overfill
Spill Source:	Unknown
Spill Class:	C4
Cleanup Ceased:	1992-12-18
SWIS:	4101
Investigator:	SJMILLER
Referred To:	Not reported
Reported to Dept:	1992-12-18
CID:	Not reported
Water Affected:	Not reported
Spill Notifier:	Other
Last Inspection:	Not reported
Recommended Penalty:	False
Meets Standard:	True
UST Involvement:	False
Remediation Phase:	0
Date Entered In Computer:	1992-12-18
Spill Record Last Update:	1993-02-24
Spiller Name:	Not reported
Spiller Company:	Not reported
Spiller Address:	Not reported
Spiller County:	001
Spiller Contact:	Not reported
Spiller Phone:	Not reported
Spiller Extention:	Not reported
DEC Region:	2
DER Facility ID:	256791
DEC Memo:	"Prior to Sept, 2004 data translation this spill Lead_DEC Field was MILLER "
Remarks:	"OIL CAME OUT GAGE OF TANK IN CELLAR CONTAINED ON CELLAR FLOOR AND CLEANUP DONE BY CALLER CREW"

All Materials:

Site ID:	318574
Operable Unit ID:	977482
Operable Unit:	01
Material ID:	404286
Material Code:	0001A
Material Name:	#2 fuel oil
Case No.:	Not reported
Material FA:	Petroleum
Quantity:	5.00
Units:	G
Recovered:	.00
Oxygenate:	Not reported

DB532 **41-15 44TH ST/QUEENS** **NY Spills** **S104495271**
SSE **41-15 44TH STREET** **N/A**
1/4-1/2 **NEW YORK CITY, NY**
0.488 mi.
2577 ft. **Site 3 of 5 in cluster DB**

Relative:
Higher

Actual:
68 ft.

SPILLS:

Name:	41-15 44TH ST/QUEENS
Address:	41-15 44TH STREET
City,State,Zip:	NEW YORK CITY, NY
Spill Number/Closed Date:	9010748 / 1995-05-25
Facility ID:	9010748
Facility Type:	ER
DER Facility ID:	173013
Site ID:	208506
DEC Region:	2
Spill Cause:	Equipment Failure
Spill Class:	C3
SWIS:	4101
Spill Date:	1991-01-08
Investigator:	WILSON
Referred To:	Not reported
Reported to Dept:	1991-01-08
CID:	Not reported
Water Affected:	Not reported
Spill Source:	Commercial/Industrial
Spill Notifier:	Other
Cleanup Ceased:	1995-05-25
Cleanup Meets Std:	True
Last Inspection:	Not reported
Recommended Penalty:	False
UST Trust:	False
Remediation Phase:	0
Date Entered In Computer:	1991-01-09
Spill Record Last Update:	1995-05-25
Spiller Name:	Not reported
Spiller Company:	DAVID OTTERMAN MNGT
Spiller Address:	Not reported
Spiller Company:	001
Contact Name:	Not reported
DEC Memo:	""
Remarks:	"INACCURATE GAUGE READING, SPILL CONTAINED ON SIDEWALK, CASTLE CREW TO CLEAN UP."

All Materials:

Site ID:	208506
Operable Unit ID:	947888
Operable Unit:	01
Material ID:	430869
Material Code:	0003A
Material Name:	#6 fuel oil
Case No.:	Not reported
Material FA:	Petroleum
Quantity:	10.00
Units:	G
Recovered:	.00
Oxygenate:	Not reported

DB533 **SPILL NUMBER 9909873** **NY Spills** **S104649937**
SSE **41-15 44TH ST** **N/A**
1/4-1/2 **QUEENS, NY**
0.488 mi.
2577 ft. **Site 4 of 5 in cluster DB**

Relative:
Higher

Actual:
68 ft.

SPILLS:

Name:	SPILL NUMBER 9909873
Address:	41-15 44TH ST
City,State,Zip:	QUEENS, NY
Spill Number/Closed Date:	9909873 / 2003-07-24
Facility ID:	9909873
Facility Type:	ER
DER Facility ID:	251420
Site ID:	311647
DEC Region:	2
Spill Cause:	Equipment Failure
Spill Class:	C3
SWIS:	4101
Spill Date:	1999-11-15
Investigator:	SMSANGES
Referred To:	Not reported
Reported to Dept:	1999-11-15
CID:	205
Water Affected:	Not reported
Spill Source:	Private Dwelling
Spill Notifier:	Responsible Party
Cleanup Ceased:	Not reported
Cleanup Meets Std:	False
Last Inspection:	Not reported
Recommended Penalty:	False
UST Trust:	False
Remediation Phase:	0
Date Entered In Computer:	1999-11-15
Spill Record Last Update:	2003-07-24
Spiller Name:	CALLER
Spiller Company:	41-15 44TH ST
Spiller Address:	41-15 44TH ST
Spiller Company:	001
Contact Name:	CALLER
DEC Memo:	"Prior to Sept, 2004 data translation this spill Lead_DEC Field was SANGESLAND "
Remarks:	"DRIVER STATED THAT GUAGE FAILED ON TANK. SPILL BEING CLEANED NOW."

All Materials:

Site ID:	311647
Operable Unit ID:	1088575
Operable Unit:	01
Material ID:	298940
Material Code:	0003A
Material Name:	#6 fuel oil
Case No.:	Not reported
Material FA:	Petroleum
Quantity:	5.00
Units:	G
Recovered:	.00
Oxygenate:	Not reported

DB534 **YOUNG ISRAEL OF SUNNYSIDE** **NY LTANKS** **S106702777**
SSE **41-12 45TH STREET** **N/A**
1/4-1/2 **QUEENS, NY**
0.488 mi.
2579 ft. **Site 5 of 5 in cluster DB**

Relative: **Higher**
Actual: **68 ft.**

LTANKS:

Name:	YOUNG ISRAEL OF SUNNYSIDE
Address:	41-12 45TH STREET
City,State,Zip:	QUEENS, NY
Spill Number/Closed Date:	0406586 / 2005-09-30
Facility ID:	0406586
Site ID:	250707
Spill Date:	2004-09-15
Spill Cause:	Tank Test Failure
Spill Source:	Private Dwelling
Spill Class:	D4
Cleanup Ceased:	Not reported
SWIS:	4101
Investigator:	rvketani
Referred To:	Not reported
Reported to Dept:	2004-09-15
CID:	444
Water Affected:	Not reported
Spill Notifier:	Tank Tester
Last Inspection:	Not reported
Recommended Penalty:	False
Meets Standard:	False
UST Involvement:	False
Remediation Phase:	0
Date Entered In Computer:	2004-09-15
Spill Record Last Update:	2005-11-04
Spiller Name:	ANDREW WOLFSTEIN
Spiller Company:	Not reported
Spiller Address:	41-12 45TH STREET
Spiller County:	001
Spiller Contact:	ANDREW WOLFSTEIN
Spiller Phone:	(718) 729-6988
Spiller Extention:	Not reported
DEC Region:	2
DER Facility ID:	205517
DEC Memo:	"Prior to Sept, 2004 data translation this spill Lead_DEC Field was TIPPLE 11/16/04 tipple receives analyticals //above standards, no site plan, no sample locations described//awaiting remediation proposal. 1/17/05 tipple received notification that Pro-Test will no longer be employed by the RP to conduct any further work. Letter sent to RP 9/29/05 - Raphael Ketani. I reviewed the case file in light of a letter from Stephen H. Weiner (attorney for the applicant). Mr. Weiner said that the property is going to be sold and requested that the spill case be closed so that a holdback of $100,000 can be released. A data package from Long Island Analytical Laboratroies dated April 15, 2005 shows low levels (ppb) of contamination in the soil that surrounds a fill line for the tank. It was the fill line that had apparently leaked. I determined that the case can be closed. However, there is an active PBS case #2-094196. I will send a letter requesting that they submit a change in ownership on a PBS form as part of the conditions for closing the tank. "
Remarks:	"RECOMMEND: UNCOVER REPAIR AND RETSET"

YOUNG ISRAEL OF SUNNYSIDE (Continued) **S106702777**

All TTF:

Facility ID:	0406586
Spill Number:	0406586
Spill Tank Test:	1529668
Site ID:	250707
Tank Number:	Not reported
Tank Size:	0
Material:	0001
EPA UST:	Not reported
UST:	Not reported
Cause:	Not reported
Source:	Not reported
Test Method:	03
Test Method 2:	Horner EZ Check I or II
Leak Rate:	.00
Gross Fail:	Not reported
Modified By:	Spills
Last Modified Date:	Not reported

All Materials:

Site ID:	250707
Operable Unit ID:	889226
Operable Unit:	01
Material ID:	487754
Material Code:	0001A
Material Name:	#2 fuel oil
Case No.:	Not reported
Material FA:	Petroleum
Quantity:	.00
Units:	L
Recovered:	.00
Oxygenate:	Not reported

Site ID:	250707
Operable Unit ID:	889226
Operable Unit:	01
Material ID:	487753
Material Code:	0001A
Material Name:	#2 fuel oil
Case No.:	Not reported
Material FA:	Petroleum
Quantity:	.00
Units:	Not reported
Recovered:	.00
Oxygenate:	Not reported

DM535 **MANHOLE 955** **NY Spills** **S108057735**
SSE **46 STREET & SKILLMAN AVENUE** **N/A**
1/4-1/2 **QUEENS, NY**
0.489 mi.
2581 ft. **Site 1 of 2 in cluster DM**

Relative:
Higher

Actual:
58 ft.

SPILLS:

Name:	MANHOLE 955
Address:	46 STREET & SKILLMAN AVENUE
City,State,Zip:	QUEENS, NY
Spill Number/Closed Date:	0603249 / 2006-10-05
Facility ID:	0603249
Facility Type:	ER
DER Facility ID:	316030
Site ID:	365928
DEC Region:	2
Spill Cause:	Unknown
Spill Class:	D4
SWIS:	4101
Spill Date:	2006-06-23
Investigator:	GDBREEN
Referred To:	Not reported
Reported to Dept:	2006-06-24
CID:	77
Water Affected:	Not reported
Spill Source:	Unknown
Spill Notifier:	Responsible Party
Cleanup Ceased:	Not reported
Cleanup Meets Std:	False
Last Inspection:	Not reported
Recommended Penalty:	False
UST Trust:	False
Remediation Phase:	0
Date Entered In Computer:	2006-06-24
Spill Record Last Update:	2006-10-05
Spiller Name:	Not reported
Spiller Company:	Not reported
Spiller Address:	Not reported
Spiller Company:	Not reported
Contact Name:	ERT DESK
DEC Memo:	"10/05/06 - See e-docs for Con Ed report detailing cleanup and closure. 200786. see eDocs. "
Remarks:	"1/2 pint of unkn oil on 30gals. coming off 72 hrs clock , due to earth and sumpp located. no to 5 questions. clean-up was initially in progress. con ed ref 200786."

All Materials:

Site ID:	365928
Operable Unit ID:	1123904
Operable Unit:	01
Material ID:	2113375
Material Code:	0066A
Material Name:	unknown petroleum
Case No.:	Not reported
Material FA:	Petroleum
Quantity:	.00
Units:	G
Recovered:	.00
Oxygenate:	Not reported

DM536 **4606 SKILLMAN AVE/QUEENS** **NY Spills** **S102146243**
SSE **4606 SKILLMAN AVENUE** **N/A**
1/4-1/2 **NEW YORK CITY, NY**
0.489 mi.
2584 ft. **Site 2 of 2 in cluster DM**

Relative:
Higher

Actual:
58 ft.

SPILLS:

Name:	4606 SKILLMAN AVE/QUEENS
Address:	4606 SKILLMAN AVENUE
City,State,Zip:	NEW YORK CITY, NY
Spill Number/Closed Date:	9013029 / 1991-03-21
Facility ID:	9013029
Facility Type:	ER
DER Facility ID:	73606
Site ID:	79176
DEC Region:	2
Spill Cause:	Unknown
Spill Class:	Not reported
SWIS:	4101
Spill Date:	1991-03-21
Investigator:	SIGONA
Referred To:	Not reported
Reported to Dept:	1991-03-21
CID:	Not reported
Water Affected:	Not reported
Spill Source:	Commercial/Industrial
Spill Notifier:	Affected Persons
Cleanup Ceased:	1991-03-21
Cleanup Meets Std:	True
Last Inspection:	Not reported
Recommended Penalty:	False
UST Trust:	False
Remediation Phase:	0
Date Entered In Computer:	1991-04-02
Spill Record Last Update:	2004-09-30
Spiller Name:	Not reported
Spiller Company:	UNKNOWN
Spiller Address:	Not reported
Spiller Company:	001
Contact Name:	Not reported
DEC Memo:	""
Remarks:	"PETRO CO SERVICE MAN INVESTIGATED BASEMENT CLAIMS THERE WAS NO PROBLEMBUT TENANT FOUND OIL IN BASEMENT,PETRO SPILL TEAM WENT BACK OUT TO SCENE TO CLEAN UP."

All Materials:

Site ID:	79176
Operable Unit ID:	950273
Operable Unit:	01
Material ID:	429471
Material Code:	0001A
Material Name:	#2 fuel oil
Case No.:	Not reported
Material FA:	Petroleum
Quantity:	4.00
Units:	G
Recovered:	.00
Oxygenate:	Not reported

DJ537 **29-11 BROADWAY** **NY Spills** **S102238773**
NNW **29-11 BROADWAY** **N/A**
1/4-1/2 **ASTORIA, NY**
0.492 mi.
2597 ft. **Site 3 of 4 in cluster DJ**

Relative:
Higher

Actual:
49 ft.

SPILLS:

Name:	29-11 BROADWAY
Address:	29-11 BROADWAY
City,State,Zip:	ASTORIA, NY
Spill Number/Closed Date:	9512925 / 1996-01-17
Facility ID:	9512925
Facility Type:	ER
DER Facility ID:	124328
Site ID:	145980
DEC Region:	2
Spill Cause:	Equipment Failure
Spill Class:	C4
SWIS:	4101
Spill Date:	1996-01-17
Investigator:	KSTANG
Referred To:	Not reported
Reported to Dept:	1996-01-17
CID:	270
Water Affected:	Not reported
Spill Source:	Private Dwelling
Spill Notifier:	Affected Persons
Cleanup Ceased:	Not reported
Cleanup Meets Std:	False
Last Inspection:	Not reported
Recommended Penalty:	False
UST Trust:	False
Remediation Phase:	0
Date Entered In Computer:	1996-01-17
Spill Record Last Update:	1996-02-02
Spiller Name:	SIMONE-POPINO RES
Spiller Company:	29-11 BROADWAY
Spiller Address:	29-11 BROADWAY
Spiller Company:	001
Contact Name:	SIMONE-POPINO RES
DEC Memo:	"Prior to Sept, 2004 data translation this spill Lead_DEC Field was TANG "
Remarks:	"defective filter"

All Materials:

Site ID:	145980
Operable Unit ID:	1023955
Operable Unit:	01
Material ID:	356660
Material Code:	0001A
Material Name:	#2 fuel oil
Case No.:	Not reported
Material FA:	Petroleum
Quantity:	1.00
Units:	G
Recovered:	1.00
Oxygenate:	Not reported

DJ538 **MINERVA CLEANERS** **NY Spills** **S110247311**
NNW **29-09 BROADWAY** **NY DRYCLEANERS** **N/A**
1/4-1/2 **ASTORIA, NY 11106**
0.495 mi.
2612 ft. **Site 4 of 4 in cluster DJ**

Relative:
Higher

Actual:
49 ft.

SPILLS:

Name:	DRY CLEANERS
Address:	29-09 BROADWAY
City,State,Zip:	ASTORIA, NY
Spill Number/Closed Date:	9701071 / 1997-04-24
Facility ID:	9701071
Facility Type:	ER
DER Facility ID:	113072
Site ID:	131233
DEC Region:	2
Spill Cause:	Equipment Failure
Spill Class:	C4
SWIS:	4101
Spill Date:	1997-04-24
Investigator:	LUCE
Referred To:	Not reported
Reported to Dept:	1997-04-24
CID:	257
Water Affected:	Not reported
Spill Source:	Commercial/Industrial
Spill Notifier:	Responsible Party
Cleanup Ceased:	Not reported
Cleanup Meets Std:	False
Last Inspection:	Not reported
Recommended Penalty:	False
UST Trust:	False
Remediation Phase:	0
Date Entered In Computer:	1997-04-24
Spill Record Last Update:	2007-03-13
Spiller Name:	PETER LEPORE
Spiller Company:	WHALECO FUEL
Spiller Address:	1 COFFEY ST
Spiller Company:	001
Contact Name:	NONE
DEC Memo:	""
Remarks:	"PROBLEM WITH VENT SPILL ALL CLEANED UP "

All Materials:

Site ID:	131233
Operable Unit ID:	1047209
Operable Unit:	01
Material ID:	337632
Material Code:	0001A
Material Name:	#2 fuel oil
Case No.:	Not reported
Material FA:	Petroleum
Quantity:	2.00
Units:	G
Recovered:	.00
Oxygenate:	Not reported

DRYCLEANERS:

MINERVA CLEANERS (Continued) **S110247311**

Name:	MINERVA CLEANERS
Address:	29-09 BROADWAY
City,State,Zip:	ASTORIA, NY 11106
Facility ID:	2-6304-00578
Phone Number:	718-726-2336
Region:	Not reported
Registration Effective Date:	N/A
Inspection Date:	11/20/2003
Install Date:	87
Expiration Date:	Not reported
Removal Date:	Not reported
Drop Shop:	Y
Shutdown:	Not reported
Alternate Solvent:	Not reported
Current Business:	Not reported

DG539 **CITGO GAS STATION** **NY Spills** **S122478771**
NE **43-10 31ST AVE** **N/A**
1/4-1/2 **ASTORIA, NY**
0.496 mi.
2617 ft. **Site 2 of 2 in cluster DG**

Relative: **Higher**
Actual: **65 ft.**

SPILLS:

Name:	CITGO GAS STATION
Address:	43-10 31ST AVE
City,State,Zip:	ASTORIA, NY
Spill Number/Closed Date:	1801833 / 2018-06-18
Facility ID:	1801833
Facility Type:	ER
DER Facility ID:	523603
Site ID:	570382
DEC Region:	2
Spill Cause:	Other
Spill Class:	D5
SWIS:	4101
Spill Date:	2018-05-17
Investigator:	TJDEMEO
Referred To:	Not reported
Reported to Dept:	2018-05-17
CID:	Not reported
Water Affected:	Not reported
Spill Source:	Gasoline Station or other PBS Facility
Spill Notifier:	Affected Persons
Cleanup Ceased:	Not reported
Cleanup Meets Std:	False
Last Inspection:	Not reported
Recommended Penalty:	False
UST Trust:	False
Remediation Phase:	0
Date Entered In Computer:	2018-05-17
Spill Record Last Update:	2018-06-18
Spiller Name:	NICHOLAS GRAMENIBIS
Spiller Company:	CITGO GAS STATION
Spiller Address:	43-10 31ST AVE
Spiller Company:	999
Contact Name:	NICHOLAS GRAMENIBIS
DEC Memo:	"5/17/18 - Obligado - I called Citgo Gas Station. The attendant was unfamiliar with the print out issue. He requested I call back

CITGO GAS STATION (Continued) **S122478771**

tomorrow to discuss with his cousin. I spoke with Brian Falvey. He inspected the site 3 weeks ago and found problems with the tank monitoring system. 6/18/18 TJD File review. No petroleum discharge - as reported by DEC PBS inspector, problem is with ATG and inability to print records. Spill administratively closed."

Remarks: "Print out is not corresponding, discovered during DEC Inspection"

All Materials:

Site ID:	570382
Operable Unit ID:	1318223
Operable Unit:	01
Material ID:	2326157
Material Code:	0009
Material Name:	gasoline
Case No.:	Not reported
Material FA:	Petroleum
Quantity:	Not reported
Units:	Not reported
Recovered:	Not reported
Oxygenate:	Not reported

540
NW
1/4-1/2
0.497 mi.
2623 ft.

34-15 CRESCENT ST
34-15 CRESCENT STREET
ASTORIA, NY 11106

NY UST **U003127859**
NY Spills **N/A**

Relative:
Lower

Actual:
31 ft.

UST:

Name:	34-15 CRESCENT ST
Address:	34-15 CRESCENT STREET
City,State,Zip:	ASTORIA, NY 11106
Id/Status:	2-305782 / Active
Program Type:	PBS
Region:	STATE
DEC Region:	2
Expiration Date:	02/03/2023
UTM X:	590252.52462
UTM Y:	4512770.89971
Site Type:	Apartment Building/Office Building

Affiliation Records:

Site Id:	13986
Affiliation Type:	Facility Owner
Company Name:	JOHN SISMANOGLOU
Contact Type:	MEMBER
Contact Name:	JOHN SISMANOGLOU
Address1:	48-02 25 AVENUE #311
Address2:	Not reported
City:	ASTORIA
State:	NY
Zip Code:	11103
Country Code:	001
Phone:	(718) 729-4368
EMail:	Not reported
Fax Number:	Not reported
Modified By:	DMPOKRZY
Date Last Modified:	2018-01-05

34-15 CRESCENT ST (Continued) **U003127859**

Site Id:	13986
Affiliation Type:	Facility Operator
Company Name:	34-15 CRESCENT ST
Contact Type:	Not reported
Contact Name:	JOHN SISMANOGLOU
Address1:	Not reported
Address2:	Not reported
City:	Not reported
State:	NN
Zip Code:	Not reported
Country Code:	001
Phone:	(718) 723-4368
EMail:	Not reported
Fax Number:	Not reported
Modified By:	TRANSLAT
Date Last Modified:	2004-03-04

Site Id:	13986
Affiliation Type:	Emergency Contact
Company Name:	JOHN SISMANOGLOU
Contact Type:	Not reported
Contact Name:	JOHN SISMANOGLOU
Address1:	Not reported
Address2:	Not reported
City:	Not reported
State:	NN
Zip Code:	Not reported
Country Code:	999
Phone:	(718) 729-4368
EMail:	Not reported
Fax Number:	Not reported
Modified By:	DMMOLOUG
Date Last Modified:	2013-05-06

Site Id:	13986
Affiliation Type:	Mail Contact
Company Name:	Not reported
Contact Type:	Not reported
Contact Name:	JOHN SISMANOGLOU
Address1:	48-02 25 AVENUE
Address2:	SUITE 311
City:	ASTORIA
State:	NY
Zip Code:	11103
Country Code:	001
Phone:	(718) 729-4368
EMail:	NIKKI@PYGROSGROUP.COM
Fax Number:	Not reported
Modified By:	DMPOKRZY
Date Last Modified:	2018-01-05

Tank Info:

Tank Number:	001
Tank ID:	16363
Tank Status:	In Service
Material Name:	In Service

34-15 CRESCENT ST (Continued) **U003127859**

Capacity Gallons:	1500
Install Date:	08/01/1960
Date Tank Closed:	Not reported
Registered:	True
Tank Location:	Underground
Tank Type:	Steel/carbon steel
Material Code:	0001
Common Name of Substance:	#2 Fuel Oil (On-Site Consumption)
Tightness Test Method:	34
Date Test:	08/04/2020
Next Test Date:	08/04/2021
Pipe Model:	Not reported
Modified By:	LABATIST
Last Modified:	09/11/2020

Equipment Records:

J02 - Dispenser - Suction Dispenser
L09 - Piping Leak Detection - Exempt Suction Piping
E00 - Piping Secondary Containment - None
F00 - Pipe External Protection - None
B00 - Tank External Protection - None
C00 - Pipe Location - No Piping
D01 - Pipe Type - Steel/Carbon Steel/Iron
G99 - Tank Secondary Containment - Other
A00 - Tank Internal Protection - None
I04 - Overfill - Product Level Gauge (A/G)
H99 - Tank Leak Detection - Other

SPILLS:

Name:	34-15 CRESCENT STREET
Address:	34-15 CRESCENT STREET
City,State,Zip:	LONG ISLAND CITY, NY
Spill Number/Closed Date:	9308747 / 1993-10-19
Facility ID:	9308747
Facility Type:	ER
DER Facility ID:	120197
Site ID:	140747
DEC Region:	2
Spill Cause:	Equipment Failure
Spill Class:	C4
SWIS:	4101
Spill Date:	1993-10-19
Investigator:	CAMMISA
Referred To:	Not reported
Reported to Dept:	1993-10-19
CID:	Not reported
Water Affected:	Not reported
Spill Source:	Private Dwelling
Spill Notifier:	Responsible Party
Cleanup Ceased:	1993-10-19
Cleanup Meets Std:	True
Last Inspection:	Not reported
Recommended Penalty:	False
UST Trust:	False
Remediation Phase:	0
Date Entered In Computer:	1993-10-21

34-15 CRESCENT ST (Continued) **U003127859**

Spill Record Last Update:	2004-09-30
Spiller Name:	Not reported
Spiller Company:	COASTAL OIL
Spiller Address:	Not reported
Spiller Company:	001
Contact Name:	Not reported
DEC Memo:	""
Remarks:	"FAULTY ALARM ON VENT - SPILL CONTAINED ON PAVEMENT AT VENT - SORBENT PADE APPLIED - WILL P/U -"

All Materials:

Site ID:	140747
Operable Unit ID:	990290
Operable Unit:	01
Material ID:	391437
Material Code:	0001A
Material Name:	#2 fuel oil
Case No.:	Not reported
Material FA:	Petroleum
Quantity:	2.00
Units:	G
Recovered:	.00
Oxygenate:	Not reported

541
SSW
1/4-1/2
0.497 mi.
2625 ft.

LEE RESIDENCE
41-34 39TH ST
SUNNYSIDE, NY

NY Spills **S104953135**
N/A

Relative:
Higher

Actual:
71 ft.

SPILLS:

Name:	LEE RESIDENCE
Address:	41-34 39TH ST
City,State,Zip:	SUNNYSIDE, NY
Spill Number/Closed Date:	0012719 / 2002-11-25
Facility ID:	0012719
Facility Type:	ER
DER Facility ID:	59704
Site ID:	61288
DEC Region:	2
Spill Cause:	Human Error
Spill Class:	C4
SWIS:	4101
Spill Date:	2001-03-01
Investigator:	JMROMMEL
Referred To:	Not reported
Reported to Dept:	2001-03-01
CID:	390
Water Affected:	Not reported
Spill Source:	Private Dwelling
Spill Notifier:	Local Agency
Cleanup Ceased:	Not reported
Cleanup Meets Std:	False
Last Inspection:	Not reported
Recommended Penalty:	False
UST Trust:	False
Remediation Phase:	0

LEE RESIDENCE (Continued) **S104953135**

Date Entered In Computer:	2001-03-01
Spill Record Last Update:	2002-11-25
Spiller Name:	TONY LEE
Spiller Company:	LEE RESIDENCE /
Spiller Address:	41-34 39TH ST
Spiller Company:	001
Contact Name:	TONY LEE
DEC Memo:	"Prior to Sept, 2004 data translation this spill Lead_DEC Field was ROMMEL oil company in process of doing cleanup at 9:05am "
Remarks:	"OWNER OF RESIDENCE TOLD OIL COMPANY THAT THE OIL TANK NEEDED TO BE FILLED WITH A CERTAIN AMOUNT OF OIL - IT WAS TOO MUCH OIL - SPILLED OVER ONTO GROUND - CLEAN UP IS IN PROGRESS"

All Materials:

Site ID:	61288
Operable Unit ID:	834680
Operable Unit:	01
Material ID:	542986
Material Code:	0001A
Material Name:	#2 fuel oil
Case No.:	Not reported
Material FA:	Petroleum
Quantity:	5.00
Units:	G
Recovered:	.00
Oxygenate:	Not reported

DH542 **PHIPPS HOUSES** **NY Spills** **S107488661**
SE **51-01 39TH AV** **N/A**
1/4-1/2 **QUEENS, NY**
0.498 mi.
2631 ft. **Site 2 of 3 in cluster DH**

Relative: **Higher**
Actual: **61 ft.**

SPILLS:

Name:	PHIPPS HOUSES
Address:	51-01 39TH AV
City,State,Zip:	QUEENS, NY
Spill Number/Closed Date:	0510124 / 2006-03-24
Facility ID:	0510124
Facility Type:	ER
DER Facility ID:	306103
Site ID:	356034
DEC Region:	2
Spill Cause:	Other
Spill Class:	C3
SWIS:	4101
Spill Date:	2005-11-26
Investigator:	SFRAHMAN
Referred To:	Not reported
Reported to Dept:	2005-11-26
CID:	38
Water Affected:	Not reported
Spill Source:	Commercial/Industrial
Spill Notifier:	Fire Department
Cleanup Ceased:	Not reported
Cleanup Meets Std:	False
Last Inspection:	Not reported

PHIPPS HOUSES (Continued) **S107488661**

Recommended Penalty:	False
UST Trust:	False
Remediation Phase:	0
Date Entered In Computer:	2005-11-26
Spill Record Last Update:	2006-03-24
Spiller Name:	STEPHAN PAWLEK
Spiller Company:	PHIPPS HOUSES
Spiller Address:	51-01 39TH AV
Spiller Company:	001
Contact Name:	STEPHAN PAWLEK
DEC Memo:	"11.28.05 Sharif// I responded to the site on saturday afternoon. Clean up crew were not there at that time. The apartment building complex has two 8700 gal. capacity #6 oil tank. The Super, Mr. Steven Paulick,(718)478-2020/2023 told me the boiler man came in and they were transfering oil from one tank to other that caused the overfill and oil approx. 100 gallons came out of the vent line.Spill impacted the side walk, driveway and travelled to the surrounding soil. Pump room floor by the boiler room was swept over by the oil.There was oily spot in the tank room near the pump room that apparently proves the seepage of oil through the wall, needs to be investigated.I suggested to take photographs of the cleaned site,end point samples analytical data, waste disposal manifest and send all to DEC.Right after my departure from the site, clean up crew arrived and did the initial clean up. They are supposed to be back on Monday. 12/9/2005 Contaminated Soil Letter sent to: Mr. Stephen Pawlek Phipps Houses Service Inc. 51-01 39th Ave Long Island City, NY 11104 01/30/06 Sharif// I left a messege for Steven Paulick to follow up regarding the clean up. 03/06/06 Sharif Rahman- Left a messege to his office to follow up regarding the clean up documentation. 03/21/06 Sharif Rahman- I spoke with Ms.Wanda Arce,(718-478-2020) who indicated that she is the building manager,and I faxed her the old lettr@(718)478-2024. 03/24/06 Sharif Rahman- Rec'd report from PTC.Five end point samples were taken after the clean up. VOC/SVOC levels are below TAGM.Photographs, disposal manifest were attached.NFA required."
Remarks:	"overheated tank which vented 100 gallons of fuel oil onto soil. Tank located ouside bldg."

All Materials:

Site ID:	356034
Operable Unit ID:	1113359
Operable Unit:	01
Material ID:	2103420
Material Code:	0001A
Material Name:	#2 fuel oil
Case No.:	Not reported
Material FA:	Petroleum
Quantity:	100.00
Units:	G
Recovered:	.00
Oxygenate:	Not reported

DH543 **SUNNYSIDE APTS** **NY Spills** **S102142884**
SE **51-01 39TH AVE** **N/A**
1/4-1/2 **LONG ISLAND CITY, NY**
0.498 mi.
2631 ft. **Site 3 of 3 in cluster DH**

Relative:
Higher

Actual:
61 ft.

SPILLS:

Name:	APT COMPLEX
Address:	51-01 39TH PL
City,State,Zip:	LONG ISLAND CITY, NY
Spill Number/Closed Date:	1110001 / 2011-12-02
Facility ID:	1110001
Facility Type:	ER
DER Facility ID:	412274
Site ID:	457798
DEC Region:	2
Spill Cause:	Equipment Failure
Spill Class:	C4
SWIS:	4101
Spill Date:	2011-11-09
Investigator:	smsanges
Referred To:	Not reported
Reported to Dept:	2011-11-09
CID:	Not reported
Water Affected:	Not reported
Spill Source:	Commercial/Industrial
Spill Notifier:	Other
Cleanup Ceased:	Not reported
Cleanup Meets Std:	False
Last Inspection:	Not reported
Recommended Penalty:	False
UST Trust:	False
Remediation Phase:	0
Date Entered In Computer:	2011-11-09
Spill Record Last Update:	2011-12-02
Spiller Name:	Not reported
Spiller Company:	PROPERTY OWNER
Spiller Address:	Not reported
Spiller Company:	999
Contact Name:	ROBERT HILL
DEC Memo:	"cleanup completed by Castle Oil."
Remarks:	"defective guage - cleanup in progress"

All Materials:

Site ID:	457798
Operable Unit ID:	1207917
Operable Unit:	01
Material ID:	2205228
Material Code:	0001A
Material Name:	#2 fuel oil
Case No.:	Not reported
Material FA:	Petroleum
Quantity:	10.00
Units:	G
Recovered:	Not reported
Oxygenate:	Not reported

Name:	51-01 39TH AVE/PHIPPS
Address:	51-01 39TH AVE

SUNNYSIDE APTS (Continued) **S102142884**

City,State,Zip:	LONG ISLAND CITY, NY
Spill Number/Closed Date:	9201830 / 1992-05-15
Facility ID:	9201830
Facility Type:	ER
DER Facility ID:	62307
Site ID:	64718
DEC Region:	2
Spill Cause:	Equipment Failure
Spill Class:	C3
SWIS:	4101
Spill Date:	1992-05-14
Investigator:	O'DOWD
Referred To:	Not reported
Reported to Dept:	1992-05-14
CID:	Not reported
Water Affected:	Not reported
Spill Source:	Commercial/Industrial
Spill Notifier:	Other
Cleanup Ceased:	1992-05-15
Cleanup Meets Std:	True
Last Inspection:	Not reported
Recommended Penalty:	False
UST Trust:	False
Remediation Phase:	0
Date Entered In Computer:	1992-05-20
Spill Record Last Update:	2003-11-13
Spiller Name:	Not reported
Spiller Company:	Not reported
Spiller Address:	Not reported
Spiller Company:	001
Contact Name:	Not reported
DEC Memo:	""
Remarks:	"FUEL OUT OF VENT TO PAVED DRIVEWAY. SORBENT APPLIED. CASTLE CLEANED UP."

All Materials:

Site ID:	64718
Operable Unit ID:	965917
Operable Unit:	01
Material ID:	413120
Material Code:	0003A
Material Name:	#6 fuel oil
Case No.:	Not reported
Material FA:	Petroleum
Quantity:	10.00
Units:	G
Recovered:	.00
Oxygenate:	Not reported

Name:	SUNNYSIDE APTS
Address:	51-01 39TH AVE
City,State,Zip:	LONG ISLAND CITY, NY
Spill Number/Closed Date:	8900661 / 2003-03-03
Facility ID:	8900661
Facility Type:	ER
DER Facility ID:	62307
Site ID:	64717

SUNNYSIDE APTS (Continued) **S102142884**

DEC Region:	2
Spill Cause:	Abandoned Drums
Spill Class:	B4
SWIS:	4101
Spill Date:	1989-04-17
Investigator:	Not reported
Referred To:	Not reported
Reported to Dept:	1989-04-21
CID:	Not reported
Water Affected:	Not reported
Spill Source:	Commercial/Industrial
Spill Notifier:	Other
Cleanup Ceased:	Not reported
Cleanup Meets Std:	True
Last Inspection:	Not reported
Recommended Penalty:	False
UST Trust:	False
Remediation Phase:	0
Date Entered In Computer:	1989-04-21
Spill Record Last Update:	2004-10-21
Spiller Name:	STEVE NORMAN
Spiller Company:	PHIPPS HOUSES
Spiller Address:	Not reported
Spiller Company:	001
Contact Name:	Not reported
DEC Memo:	""
Remarks:	"DISCOVERED OIL FROM TEST BORINGS & TEST ANALYSIS."

All Materials:

Site ID:	64717
Operable Unit ID:	926929
Operable Unit:	01
Material ID:	451993
Material Code:	0066A
Material Name:	unknown petroleum
Case No.:	Not reported
Material FA:	Petroleum
Quantity:	-1.00
Units:	L
Recovered:	.00
Oxygenate:	Not reported

544
SW
1/4-1/2
0.498 mi.
2631 ft.

NATIONAL R.R PASSENGER
SUNNYSIDE ON 10 TRACK
LONG ISLAND CITY, NY

NY Spills **S102146354**
N/A

Relative:
Lower

Actual:
21 ft.

SPILLS:

Name:	NATIONAL R.R PASSENGER
Address:	SUNNYSIDE ON 10 TRACK
City,State,Zip:	LONG ISLAND CITY, NY
Spill Number/Closed Date:	9300199 / 2013-06-11
Facility ID:	9300199
Facility Type:	ER
DER Facility ID:	230248
Site ID:	283871

NATIONAL R.R PASSENGER (Continued) **S102146354**

DEC Region:	2
Spill Cause:	Equipment Failure
Spill Class:	C4
SWIS:	4101
Spill Date:	1993-04-05
Investigator:	VXBREVDO
Referred To:	AMTRAK CORRESPONDENCE OF 03/04/2013
Reported to Dept:	1993-04-05
CID:	Not reported
Water Affected:	Not reported
Spill Source:	Unknown
Spill Notifier:	Affected Persons
Cleanup Ceased:	Not reported
Cleanup Meets Std:	False
Last Inspection:	Not reported
Recommended Penalty:	False
UST Trust:	False
Remediation Phase:	0
Date Entered In Computer:	1993-04-06
Spill Record Last Update:	2013-06-11
Spiller Name:	Not reported
Spiller Company:	Not reported
Spiller Address:	SAME
Spiller Company:	001
Contact Name:	Not reported
DEC Memo:	"Prior to Sept, 2004 data translation this spill Lead_DEC Field was MILLER 6/25/08: Reassigned from Vadim Brevdo to Kartik Chanda. (Chanda) 8/8/08: Chanda has reviewed the spill related documents and sent a letter to RP (Ms. Emma Cattafi, Senior Environmental Coordinator, National Railroad Passenger) requiring that the following information/documents be submitted to DEC by 10/8/08; 1. An explanation of the cause of the tank/equipment failure; 2. Either a description of the work performed to restore the integrity of the tank system (including retesting results), or a description of the work performed to close (decommission) the tank; 3. Information regarding petroleum contamination found at the site and cleanup activities (if any) associated with a release from this tank system; 4. Any available documentation (i.e., invoices, bills, sampling analysis reports, etc.) pertaining to the work performed at this site associated with this violation. 10/15/08: Chanda received a letter from Emma Cattafi, Sr. Environmental Coordinator, AMTRAK. Theis letter under review. (see eDocs) 01/08/2012 Left telephone message to Claudia Tasetta at of Amtrak at 212-630-6215. Wanted to find out whether remediation of this spill as part of State Superfund project Site No. 241006 OU-3 has been completed. VB 06/11/2013 V. Brevdo Discussed this spill case with the Department's project manager for Amtrak state superfund project No. 2410006 (Mr. Hasan Ahmed. Area of contamination in this spill case has been appropriately remediation under the State Superfund Project 241006. E-mail from ROUX dated March 4, 2013 is in the e-docs and explains rationale for spill case closure decison. The Department concurs with ROUX rationale. Spill case is closed effective June 11, 2013. Brevdo"
Remarks:	"SOIL ON SOIL OF OLD TRACK-1ST NOTICED 1 WEEK AGO"

All Materials:

Site ID:	283871
Operable Unit ID:	978967
Operable Unit:	01

NATIONAL R.R PASSENGER (Continued) **S102146354**

Material ID:	400961
Material Code:	0022
Material Name:	waste oil/used oil
Case No.:	Not reported
Material FA:	Petroleum
Quantity:	100.00
Units:	G
Recovered:	.00
Oxygenate:	Not reported

DN545 **MANHOLE 7255** **NY Spills** **S106010227**
NNE **STEINWAY/31ST AVE** **N/A**
1/4-1/2 **QUEENS, NY**
0.500 mi.
2639 ft. **Site 1 of 2 in cluster DN**

Relative: **Higher**
Actual: **67 ft.**

SPILLS:

Name:	MANHOLE 7255
Address:	STEINWAY/31ST AVE
City,State,Zip:	QUEENS, NY
Spill Number/Closed Date:	0209705 / 2003-04-28
Facility ID:	0209705
Facility Type:	ER
DER Facility ID:	148763
Site ID:	177020
DEC Region:	2
Spill Cause:	Equipment Failure
Spill Class:	C4
SWIS:	4101
Spill Date:	2002-12-21
Investigator:	JHOCONNE
Referred To:	Not reported
Reported to Dept:	2002-12-21
CID:	211
Water Affected:	Not reported
Spill Source:	Commercial/Industrial
Spill Notifier:	Responsible Party
Cleanup Ceased:	Not reported
Cleanup Meets Std:	False
Last Inspection:	Not reported
Recommended Penalty:	False
UST Trust:	False
Remediation Phase:	0
Date Entered In Computer:	2002-12-21
Spill Record Last Update:	2004-03-03
Spiller Name:	SEAN MCKEEVER
Spiller Company:	CON ED
Spiller Address:	4 IRVING PLACE
Spiller Company:	001
Contact Name:	SEAN MCKEEVER
DEC Memo:	"Prior to Sept, 2004 data translation this spill Lead_DEC Field was O'CONNELL e2mis no. 146-448: 12/21/02 1105hrs found 8 gallons of transformer oil leaked from bottom of unit onto 2 gallons muddy water in TM7255. Vactor has not been contaminated. No fire/smoke involved. No sewers or waterways affected. Sample taken from structure. No private property affected. Networks crew contacted to site to take sample from unit and to drop off at chemlab. Historical records dated

MANHOLE 7255 (Continued) **S106010227**

1994 indicate 23ppm. Update - 1245hrs S. Fuller, Netw reports arrived on location pressure tested and dipped unit. Found 110 gallons loss of transformer oil. B. Bamonte env. ops sups on location and will delivering sample taken from unit. Update - 1300hrs Advised S. Mahoney ERT that we have records to determine if there is a sewer drain in structure. UPDATE 12/21/02 14:55 HRS. OIL CAPACITY OF UNIT IS 245 GAL. AS PER THE MANUFACTURER'S PLATE. UPDATE 1609 HRS 12/21 R. JAMES REPORTS FINDING OIL IN SEWER TRAP. ALSO AS SOIL & SEDEMANT IS REMOVED FROM STRUCTURE CAN SEE OIL LEAKING FROM BOTTOM OF TRANSFORMER. UPDATE 1623 HRS S.MAHONEY CIG REPORTS THAT SEWER IS GRAVITY FEED FROM DRIAN IN STRUCTURE. UPDATE 1723 HRS ENVIROMENTAL OPS CEMENTED SEWER PIPE AT THIS TIME. LAB RESULTS RECEIVED SEQ #02-11919-001 10 PPM PCB, SAMPLED FROM FLOOR OF STRUCTURE. SEQ#02-11919-00 SAMPLE FROM VAULT 17 PPM PCB. UPDATE 12/21/02 1845 HRS. UNIT WAS DRAINED OF ALL OIL. REMOVED 120 GALLONS FROM TRANSFORMER, MAKING THE LOSS 125 GALLONS (AS PER PRIOR UPDATE, CAPACITY WAS 245 GAL.) Update: 20:00 Treated clean up as 50-499. Results came back at 10ppm (structure) and 17 ppm (unit). Did initial clean up. Structure was double washed with bio-gen 760. Sump was found cemented. Drain trap in sump was found with oil in it. Trap was cleaned out and cemented. Astoria tanker drained 120 gallons of oil from unit. Env. stop tag was left in place pending removal of unit. 1/22/03 15:55 HRS. -- A. VALLONE OF QUEENS ENV. OPS. REPORTS UNIT WAS REMOVED, HE DOUBLE-WASHED STRUCTURE WITH BIOGEN 760 AND REMOVED ENV. STOP TAG #30580. SUMP WAS PREVIOUSLY SEALED WITH CEMENT. CLEANUP 100% COMPLETE."

Remarks: "casing for transformer rotted out causing spill - clean up pending parts - less than 50 ppm pcb - con ed 146448 updated 12-51 pm on amount released UPDATE AT 1618 HOURS 12/21/02-THEY FOUND OIL IN THE SEWER TRAP "

All Materials:

Site ID:	177020
Operable Unit ID:	862914
Operable Unit:	01
Material ID:	513133
Material Code:	0020A
Material Name:	transformer oil
Case No.:	Not reported
Material FA:	Petroleum
Quantity:	110.00
Units:	G
Recovered:	.00
Oxygenate:	Not reported

DN546 **VAULT 7650** **NY Spills** **S106017485**
NNE **STEINWAY ST/31ST AV** **N/A**
1/4-1/2 **QUEENS, NY**
0.500 mi.
2639 ft. **Site 2 of 2 in cluster DN**

Relative: **Higher**
Actual: **67 ft.**

SPILLS:

Name:	VAULT 7650
Address:	STEINWAY ST/31ST AV
City,State,Zip:	QUEENS, NY
Spill Number/Closed Date:	0305573 / 2003-09-19
Facility ID:	0305573

VAULT 7650 (Continued) **S106017485**

Facility Type:	ER
DER Facility ID:	225035
Site ID:	276793
DEC Region:	2
Spill Cause:	Equipment Failure
Spill Class:	C3
SWIS:	4101
Spill Date:	2003-08-25
Investigator:	AERODRIG
Referred To:	Not reported
Reported to Dept:	2003-08-25
CID:	270
Water Affected:	Not reported
Spill Source:	Institutional, Educational, Gov., Other
Spill Notifier:	Affected Persons
Cleanup Ceased:	Not reported
Cleanup Meets Std:	False
Last Inspection:	Not reported
Recommended Penalty:	False
UST Trust:	False
Remediation Phase:	0
Date Entered In Computer:	2003-08-25
Spill Record Last Update:	2003-09-22
Spiller Name:	CALLER
Spiller Company:	CON ED
Spiller Address:	4 IRVING PL
Spiller Company:	001
Contact Name:	CALLER
DEC Memo:	"Prior to Sept, 2004 data translation this spill Lead_DEC Field was RODRIGUEZ e2mis no. 150-029: 8/25/03 21:17 HRS. WHILE ON LOCATION FOR OPEN AUTO FEEDER 1Q05 AT 21:15 HRS. FOUND LEAKING TRANSFORMER WITH APPROX. 8 GAL. OIL SPILLED ONTO 6 GAL. WATER AND DIRT ON CONCRETE FLOOR OFv-7650. SPILL APPEARS TO BE CONTAINED. NO SEWERS OR WATERWAYS APPEAR TO BE AFFECTED. LIQUID OIL & WATER SAMPLE TAKEN. TRANSFORMER INFORMATION FROM ECC WAREHOUSE: MFR DATE: 11/01/1995, INSTALL DATE: 4/12/1995.[???? JHO] HISTORICAL PCB RESULTS: SAMPLE DATE 1/29/1999, LAB SEQ 99-01313-016, 1 PPM. UPDATE 26-AUG-2003 00:34 HRS. STRUCTURE SUMP PUMP ACTIVE, NO WATER IN STRUCTURE. OIL HAS SOAKED IN TO THE DEBRIS IN STRUCTURE. NO NETWORK CREW AVAILABLE TO DISCONNECT PUMP. UG CREW DISPATCHED TO DISCONNECT PUMP. ASTORIA >50 TANKER ORDERED AND DISPATCHED TO LOCATION FOR A 50-499 CLEANUP. SPILL VAN DISPATCHED TO LOCATION. UPDATE 26-AUG-2003 00:36 HRS. HISTORICAL SEWER CONNECTION RECORDS INDICATE: SEWER CONNECTION, SUMP AND PUMP PRESENT IN STRUCTURE. UPDATE 26-AUG-2003 01:20 HRS. STRUCTURE PUMP HAS BEEN DISCONNECTED. UPDATE********** 26-AUG-2003 04:20HRS R, QUIJIJIE (ENV OPS) REPORTS, FOUR GALLONS OF OIL REMAINS IN SUMP. UNDER 50 TANKER TO COME BACK TO LOCATION FOR FINAL CLEANUP AT 07:00 AM. S.PACE 49874. UPDATE********** 26-AUG-2003 04:32HRS ED CORTES REPORTS, UNABLE TO OPEN SUMP, AND THE UNIT IS BELOW MIN 18-20 GALLONS. ALSO UNABLE TO REMOVE CAPS FROM PIPE DUE TO HEAVY RUST. ED CORTES NOTIFIED ERT OF ALL UPDATES. S.PACE 49874. UPDATE********** LAB SEQ# 03-07082-001 <1.0 PPM Update - 8/26/03 1045hrs E. Cortes requested Networks crew to open sump piping to determine if oil escaped. Env. ops crew relayed message to Networks splicer and was advised it is unsafe to enter structure due to fdr not being deenergized. Tanker, env. ops and networks crew all on location waiting to do drain and clean. Update -1145hrs - 8/26/03

VAULT 7650 (Continued) **S106017485**

A. Vallone, env. ops mech reports i&a crew checked piping and found no oil escaped into the environment. Also he stated their is an oil minder in structure. Unit is being drained at this time. Update - 8/26/03 1215hrs J. Grant, BQE, reports tanker removed 342 gallons oil from unit # 7650 and mfr tag reads capacity is 500 gallons of oil. Upgraded spill to 158 gallons of transformer oil. Advised CIG @L. Costa @ 1218hrs UPDATE: 26-AUG-2003 1730HRS VALLONE REPORTS DOUBLE WASHED STRUCTURE WITH BIO GEN 760. FOUND SUMP PUMP SEALED. INITIAL CLEANUP COMPLETE. LEFT TAG IN PLACE PENDING REMOVAL OF TRANSFORMER -----Original Message----- From: Hoffman, Christopher M. Sent: Wednesday, August 27, 2003 1:45 PM To: Fernandez, Manuel; Ciciliato, Joseph J.; Hearns, Dennis J.; Vesce, Edward Cc: Mladinich, Peter L.; Tate, Hugh J. Subject: V7650, 1Q05 All Concerned, There is a unit on 1Q05, V7650, e/s Steinway St 172' n/o 31 AVE, that is a leaker and is an open oil incident. This unit will need to be dug, and there is an awning extending to the curb over the vault. I request FER support to coordinate the removal of the awning. Thanks Chris Hoffman B/Q Equipment Group College Point O (718) 321-4724 C (646) 364-5332 9/11/03 VRUCCULERI I%A NETWORK REPORTS UNIT HAS BEEN REMOVED TAG REMAINS.PENDING CLEANUP. 11-SEP-2003 21:30 HRS. ENVIR. FLUSH DEPT. MECH-A E.FORBES EMP# 82270 REPORTS:STRUCTURE DBL. WASHED WITH BIO-GEN 760. SUMP FOUND SEALED IN STRUCTURE. CLEANUP COMPLETE. 100%, TAG# 30387 REMOVED. CLEANUP COMPLETE 100%. "

Remarks: "CLEAN UP PENDING SAMPLE RESULTS TRANSFORMER FAILED 150029 **update** clean up crew has found a sump pump and discoverd that sump leads to sewer line oil is visable on the floor of the man hole unknown if any was pumped out"

All Materials:

Site ID:	276793
Operable Unit ID:	872182
Operable Unit:	01
Material ID:	560004
Material Code:	0020A
Material Name:	transformer oil
Case No.:	Not reported
Material FA:	Petroleum
Quantity:	8.00
Units:	G
Recovered:	.00
Oxygenate:	Not reported

547
ESE
1/2-1
0.502 mi.
2648 ft.

CLEANERS PRODUCTS SUPPLY INC.
50-45 BARNETT AVENUE
SUNNYSIDE, NY 11104

NY SHWS **S102638350**
NY CBS **N/A**
NY CBS AST

Relative:
Higher

Actual:
53 ft.

SHWS:

Name:	FORMER CLEANERS PRODUCTS SUPPLY
Address:	50-45 BARNETT AVENUE
City,State,Zip:	SUNNYSIDE, NY 11104
Program:	HW
Site Code:	435055
Classification:	Significant threat to the public health or environment - action required.
Region:	2

CLEANERS PRODUCTS SUPPLY INC. (Continued) **S102638350**

Acres: 0.230
HW Code: 241123
Record Add: 05/20/2010
Record Upd: 06/26/2020
Updated By: SMQUANDT
Site Description: "Location: The Former Cleaners Products Supply site is a 0.23-acre parcel located at 50-45 Barnett Avenue, Sunnyside in an urban area of Queens. The site is located approximately 0.2 miles west of the intersection of Woodside Avenue and Barnett Avenue. Site Features: The site is occupied by a one-story commercial building and is equipped with a soil vapor extraction system. Current Zoning and Land Use: The site is zoned M1-1 (manufacturing) and currently occupied by a glass company. The buildings to the east of the site along Barnett Avenue consist of commercial and light industrial uses, including a cabinetry and metal shop, an automotive warehouse, and offices. Other surrounding property uses include a parking area to the west, an active railroad to the north, and an apartment complex and residential properties to the south. Approximately 0.3 miles to the east of the property is another residential area along Woodside Avenue. Past Use of the Site: Until 2007, the site was used by a dry-cleaning supply business called Cleaners Products Supply, which used aboveground storage tanks to store tetrachloroethene (PCE). This business operated at the site since 1952. The presence of dry-cleaning solvents (primarily PCE) discovered in subsurface soils, soil vapor, and groundwater is believed to be a result of materials handling during this use. Operable Units: The site was divided into two operable units. An operable unit represents a portion of a remedial program for a site that for technical or administrative reasons can be addressed separately to investigate, eliminate or mitigate a release, threat of release or exposure pathway resulting from the site contamination. Operable Unit 1 (OU-1) is the on-site source area. OU-2 consists of the associated off-site groundwater plume and soil vapor. Site Geology and Hydrogeology: The direction of groundwater flow is in the north, northwesterly direction but may vary seasonally. According to regional groundwater flow maps and the evaluation of groundwater flow, this location appears to be at a groundwater divide, suggesting that groundwater may flow radially away from the site. Groundwater is present at approximately 24-26 feet below the ground surface."
Env Problem: "Remediation at Operable Unit 01 is complete. Prior to remediation, the primary contaminant of concern was PCE in soil, groundwater, and soil vapor. Remedial actions have successfully achieved soil cleanup objectives for commercial use. After the SVE system became operational, indoor air concentrations of PCE within the site building have been reduced to 2.6 to 4.8 micrograms per cubic meter (g/m) and are below the NYSDOH Air Guideline of 30 g/m . Prior to implementing the SVE system, indoor air concentrations ranged from 540 to 870 g/m . Residual contamination in the soil, groundwater, and soil vapor is being managed under interim site management and an Operation & Maintenance Manual until a Record of Decision for Operable Unit 02 is issued. A soil vapor intrusion evaluation will be completed, and appropriate actions implemented, in the event the SVE system is shut down in the existing OU-1 building or for any future buildings developed at the site. For OU-1, On-site Areas: Soils and groundwater were analyzed for volatile organic compounds (VOCs), semi-volatile organic compounds (SVOCs), pesticides, polychlorinated biphenyl's (PCBs), and metals. Groundwater has also been analyzed for

CLEANERS PRODUCTS SUPPLY INC. (Continued) **S102638350**

1,4-dioxane and per- and polyfluoroalkyl substances (PFAS). Soil: Before implementing the IRM for OU-1, PCE was detected in soil at concentrations up to 71 parts per million (ppm) which is below the 6 NYCRR commercial use soil cleanup objective (CUSCO) of 150 ppm, but above the protection of groundwater soil cleanup objective (PGWSCO) of 1.3 ppm. PCE was detected inside the building footprint at depths ranging from 5 to 17 feet below ground surface. No other compounds, (SVOCs, metals, pesticides, or PCBs) were detected above CUSCOs. Groundwater: PCE is present in on-site groundwater at concentrations up to 12 parts per billion (ppb) based on the most recent sampling. Prior to operating the SVE system, PCE was detected in on-site groundwater at concentrations up to 1,500 ppb (NYSDEC Class GA standard is 5 ppb). Off-site soil, groundwater, and soil vapor were analyzed for VOCs. Off-site areas will be addressed under a forthcoming ROD for OU-2. Off-site soil: PCE was detected at and above the PGWSCO at two off-site locations at a concentration of 1.3 ppm from 22 to 24 feet below grade to the west-southwest of the site, and at 14 ppm from 15 to 20 feet below grade immediately west of the site in the adjacent parking lot. Off-site groundwater: PCE has been detected at off-site locations at concentrations up to 22,000 ppb. However, the latest groundwater sampling indicated the highest off-site concentration of PCE to be 440 ppb on the corner of Woodside and Barnett Avenue. The off-site groundwater plume is being managed under OU-2. Off-site soil vapor: Soil vapor intrusion evaluations were performed at properties near the site.. The results did not warrant any further action, provided the on-site source was addressed. Continued evaluation of off-site soil vapor will ensure potential exposures to soil vapor intrusion are addressed."

Health Problem: "People are not drinking the contaminated groundwater because the area is served by a public water supply that is not affected by site related contamination. People will not come into contact with contaminated soil or groundwater unless they dig below the sites surface/site cover (concrete building foundation). Volatile organic compounds in soil vapor (air spaces within the soil) may move into buildings and affect the indoor air quality. This process, which is similar to the movement of radon gas from the subsurface into the indoor air of buildings, is referred to as soil vapor intrusion. A soil vapor extraction system (system that ventilates/removes air beneath the building) has been installed at the site to prevent the indoor air quality from being affected by the contamination in soil vapor beneath the buildings. The potential exists for indoor air impacts to site contaminants via the soil vapor intrusion pathway for offsite buildings."

Dump: False
Structure: False
Lagoon: False
Landfill: False
Pond: False
Disp Start: Not reported
Disp Term: Not reported
Lat/Long: Not reported
Dell: Not reported
Record Add: 2012-08-22 14:14:00
Record Upd: 2020-02-25 09:41:00
Updated By: KMFORSTE
Own Op: 1
Sub Type: E

CLEANERS PRODUCTS SUPPLY INC. (Continued) **S102638350**

Owner Name:	Harold Janow
Owner Company:	Cleaners Products Supply, Inc.
Owner Address:	203 Albon Road
Owner Addr2:	Not reported
Owner City,St,Zip:	Hewlett, NY 11557
Owner Country:	United States of America
Own Op:	Document Repository
Sub Type:	NNN
Owner Name:	Not reported
Owner Company:	Queens Public Library at Woodside
Owner Address:	54-22 Skillman Avenue
Owner Addr2:	Not reported
Owner City,St,Zip:	Woodside, NY 11377
Owner Country:	United States of America
Own Op:	4
Sub Type:	E
Owner Name:	Richard Blatt
Owner Company:	Capitol Glass and Sash Co., Inc.
Owner Address:	50-45 Barnett Avenue
Owner Addr2:	Not reported
Owner City,St,Zip:	Long Island City, NY 11104
Owner Country:	United States of America
Own Op:	3
Sub Type:	E
Owner Name:	Harold Janow
Owner Company:	Cleaners Products Supply Inc.
Owner Address:	203 Albon Road
Owner Addr2:	Not reported
Owner City,St,Zip:	Hewlett, NY 11557
Owner Country:	United States of America
Own Op:	4
Sub Type:	E
Owner Name:	Not reported
Owner Company:	A Plus Locksmith and Towing Service
Owner Address:	50-45 Barnett Avenue
Owner Addr2:	Not reported
Owner City,St,Zip:	Sunnyside, NY 11104
Owner Country:	United States of America
Own Op:	1
Sub Type:	05
Owner Name:	Albert Zubli
Owner Company:	JCP Cabinetry and Perma Iron lot owner
Owner Address:	161-05 Horace Hording Expressway
Owner Addr2:	Not reported
Owner City,St,Zip:	Flushing, NY 11365
Owner Country:	United States of America
Own Op:	4
Sub Type:	E
Owner Name:	Not reported
Owner Company:	All Around Town Locksmith
Owner Address:	50-45 Barnett Avenue
Owner Addr2:	Not reported
Owner City,St,Zip:	Long Island City, NY 11104
Owner Country:	United States of America
Own Op:	4
Sub Type:	NNN
Owner Name:	Not reported

CLEANERS PRODUCTS SUPPLY INC. (Continued) **S102638350**

Owner Company: JCP Cabinetry - operator/tennant
Owner Address: 52-07 Barnett Avenue
Owner Addr2: Not reported
Owner City,St,Zip: Queens, NY
Owner Country: United States of America
Own Op: 4
Sub Type: NNN
Owner Name: Louis Peredo
Owner Company: Perma Iron Craft Corp. - operator/tennant
Owner Address: 52-05 Barnett Ave
Owner Addr2: Not reported
Owner City,St,Zip: Queens, NY
Owner Country: United States of America
HW Code: 241123
Waste Type: tetrachloroethene (PCE)
Waste Quantity: UNKNOWN
Waste Code: Not reported
HW Code: 241123
Waste Type: TETRACHLOROETHYLENE (PCE)
Waste Quantity: UNKNOWN
Waste Code: Not reported
HW Code: 241123
Waste Type: cis-1,2-dichloroethene
Waste Quantity: UNKNOWN
Waste Code: Not reported
HW Code: 241123
Waste Type: trichloroethene (TCE)
Waste Quantity: UNKNOWN
Waste Code: Not reported
Crossref ID: 2-611315
Cross Ref Type Code: 18
Cross Ref Type: PBS No.
Record Added Date: 2010-05-21 15:56:00
Record Updated: 2010-05-21 15:56:00
Updated By: JMOCONNE

CBS:
Name: CLEANERS PRODUCTS SUPPLY INC.
Address: 50-45 BARNETT AVENUE
City,State,Zip: SUNNYSIDE, NY 11104
CBS Number: 2-000071
Program Type: CBS
Facility Status: Unregulated/Closed
Expiration Date: Not reported
Dec Region: 2
UTMX: 591879.63610
UTMY: 4511578.87360

CBS AST:
CBS Number: 2-000071
ICS Number: 2-700374
PBS Number: Not reported
MOSF Number: Not reported
SPDES Number: Not reported
Facility Status: IN SERVICE
Facility Type: A

CLEANERS PRODUCTS SUPPLY INC. (Continued) **S102638350**

Telephone:	(718) 821-5478
Facility Town:	NEW YORK CITY
Region:	STATE
Expiration Date:	06/27/1997
Total Capacity of All Active Tanks(gal):	0
Operator:	HENRY HAREING
Emergency Contact:	HAROLD JANOW
Emergency Phone:	(516) 374-7662
Owner Name:	HAROLD JANOW
Owner Address:	203 ALBION ROAD
Owner City,St,Zip:	HEWLETT, NY 11557
Owner Telephone:	(516) 374-7662
Owner Type:	Corporate/Commercial
Owner Sub Type:	Not reported
Mail Name:	CLEANERS PRODUCTS SUPPLY INC
Mail Contact Addr:	50-45 BARNETT AVENUE
Mail Contact Addr2:	Not reported
Mail Contact Contact:	HAROLD JANOW
Mail Contact City,St,Zip:	SUNNYSIDE, NY 11104
Mail Phone:	(718) 478-7360

Tank Id:	001
CAS Number:	127184
Federal ID:	Not reported
Tank Status:	0
Install Date:	11/77
Tank Closed:	07/90
Capacity (Gal):	3000
Chemical:	Tetrachloroethylene
Tank Location:	Indoors, Belowground
Tank Type:	Steel/carbon steel
Total Tanks:	0
Tank Secret:	False
Tank Secondary Containment:	None
Tank Error Status:	3
Date Entered:	06/27/1989
Certified Date:	08/23/1995
Substance:	Not reported
Internal Protection:	None
External Protection:	Not reported
Pipe Location:	Not reported
Pipe Type:	Steel/Iron
Pipe Internal:	Not reported
Pipe External:	Not reported
Pipe Flag:	False
Leak Detection:	Not reported
Overfill Protection:	Not reported
Haz Percent:	0
Last Test:	Not reported
Due Date:	Not reported
SWIS Code:	6301
Lat/Long:	Not reported
Is Updated:	False
Renew Date:	03/01/93
Is It There:	False
Delinquent:	False
Date Expired:	06/27/95

CLEANERS PRODUCTS SUPPLY INC. (Continued) **S102638350**

Owner Mark:	1
Certificate Needs to be Printed:	False
Fiscal Amt for Registration Fee Correct:	True
Renewal Has Been Printed for Facility:	True
Pre-Printed Renewal App Last Printed:	03/03/1997

Tank Id:	002
CAS Number:	127184
Federal ID:	Not reported
Tank Status:	0
Install Date:	06/78
Tank Closed:	00/00
Capacity (Gal):	10000
Chemical:	Tetrachloroethylene
Tank Location:	Indoors, Belowground
Tank Type:	Steel/carbon steel
Total Tanks:	0
Tank Secret:	False
Tank Secondary Containment:	None
Tank Error Status:	No Missing Data
Date Entered:	06/27/1989
Certified Date:	08/23/1995
Substance:	Single Hazardous Substance on DEC List
Internal Protection:	None
External Protection:	None
Pipe Location:	Aboveground
Pipe Type:	Steel/Iron
Pipe Internal:	None
Pipe External:	None
Pipe Flag:	None
Leak Detection:	None
Overfill Protection:	None
Haz Percent:	100
Last Test:	Not reported
Due Date:	Not reported
SWIS Code:	6301
Lat/Long:	Not reported
Is Updated:	False
Renew Date:	03/01/93
Is It There:	False
Delinquent:	False
Date Expired:	06/27/95
Owner Mark:	1
Certificate Needs to be Printed:	False
Fiscal Amt for Registration Fee Correct:	True
Renewal Has Been Printed for Facility:	True
Pre-Printed Renewal App Last Printed:	03/03/1997

548 West 1/2-1 0.519 mi. 2740 ft.

FRESH CLEANERS & LAUNDRY INC
39-26 30TH ST
LONG ISLAND CITY, NY 11101

RCRA-SQG 1001125032
NY SHWS NYR000034363
NY ENG CONTROLS
NY INST CONTROL
NY BROWNFIELDS

Relative: Lower

Actual: 30 ft.

RCRA-SQG:

Date Form Received by Agency:	2007-04-30 00:00:00.0
Handler Name:	FRESH CLEANERS & LAUNDRY INC
Handler Address:	39-26 30TH ST
Handler City,State,Zip:	LONG ISLAND CITY, NY 11101
EPA ID:	NYR000034363
Contact Name:	MOON S PARK
Contact Address:	30TH ST
Contact City,State,Zip:	LONG ISLAND CITY, NY 11101
Contact Telephone:	718-786-9734
Contact Fax:	Not reported
Contact Email:	Not reported
Contact Title:	Not reported
EPA Region:	02
Land Type:	Private
Federal Waste Generator Description:	Small Quantity Generator
Non-Notifier:	Not reported
Biennial Report Cycle:	Not reported
Accessibility:	Not reported
Active Site Indicator:	Handler Activities
State District Owner:	NY
State District:	NYSDEC R2
Mailing Address:	30TH ST
Mailing City,State,Zip:	LONG ISLAND CITY, NY 11101
Owner Name:	Not reported
Owner Type:	Not reported
Operator Name:	Not reported
Operator Type:	Not reported
Short-Term Generator Activity:	No
Importer Activity:	No
Mixed Waste Generator:	No
Transporter Activity:	No
Transfer Facility Activity:	No
Recycler Activity with Storage:	No
Small Quantity On-Site Burner Exemption:	No
Smelting Melting and Refining Furnace Exemption:	No
Underground Injection Control:	No
Off-Site Waste Receipt:	No
Universal Waste Indicator:	No
Universal Waste Destination Facility:	No
Federal Universal Waste:	No
Active Site Fed-Reg Treatment Storage and Disposal Facility:	Not reported
Active Site Converter Treatment storage and Disposal Facility:	Not reported
Active Site State-Reg Treatment Storage and Disposal Facility:	Not reported
Active Site State-Reg Handler:	---
Federal Facility Indicator:	Not reported
Hazardous Secondary Material Indicator:	NN
Sub-Part K Indicator:	Not reported
Commercial TSD Indicator:	No
Treatment Storage and Disposal Type:	Not reported
2018 GPRA Permit Baseline:	Not on the Baseline
2018 GPRA Renewals Baseline:	Not on the Baseline
Permit Renewals Workload Universe:	Not reported

FRESH CLEANERS & LAUNDRY INC (Continued) **1001125032**

Permit Workload Universe:	Not reported
Permit Progress Universe:	Not reported
Post-Closure Workload Universe:	Not reported
Closure Workload Universe:	Not reported
202 GPRA Corrective Action Baseline:	No
Corrective Action Workload Universe:	No
Subject to Corrective Action Universe:	No
Non-TSDFs Where RCRA CA has Been Imposed Universe:	No
TSDFs Potentially Subject to CA Under 3004 (u)/(v) Universe:	No
TSDFs Only Subject to CA under Discretionary Auth Universe:	No
Corrective Action Priority Ranking:	No NCAPS ranking
Environmental Control Indicator:	No
Institutional Control Indicator:	No
Human Exposure Controls Indicator:	N/A
Groundwater Controls Indicator:	N/A
Operating TSDF Universe:	Not reported
Full Enforcement Universe:	Not reported
Significant Non-Complier Universe:	No
Unaddressed Significant Non-Complier Universe:	No
Addressed Significant Non-Complier Universe:	No
Significant Non-Complier With a Compliance Schedule Universe:	No
Financial Assurance Required:	Not reported
Handler Date of Last Change:	2015-04-14 00:00:00.0
Recognized Trader-Importer:	No
Recognized Trader-Exporter:	No
Importer of Spent Lead Acid Batteries:	No
Exporter of Spent Lead Acid Batteries:	No
Recycler Activity Without Storage:	Not reported
Manifest Broker:	Not reported
Sub-Part P Indicator:	No

Hazardous Waste Summary:

Waste Code:	D000
Waste Description:	Not Defined
Waste Code:	D007
Waste Description:	CHROMIUM
Waste Code:	D039
Waste Description:	TETRACHLOROETHYLENE
Waste Code:	D040
Waste Description:	TRICHLORETHYLENE
Waste Code:	F002
Waste Description:	THE FOLLOWING SPENT HALOGENATED SOLVENTS: TETRACHLOROETHYLENE, METHYLENE CHLORIDE, TRICHLOROETHYLENE, 1,1,1-TRICHLOROETHANE, CHLOROBENZENE, 1,1,2-TRICHLORO-1,2,2-TRIFLUOROETHANE, ORTHO-DICHLOROBENZENE, TRICHLOROFLUOROMETHANE, AND 1,1,2, TRICHLOROETHANE; ALL SPENT SOLVENT MIXTURES/BLENDS CONTAINING, BEFORE USE, A TOTAL OF TEN PERCENT OR MORE (BY VOLUME) OF ONE OR MORE OF THE ABOVE HALOGENATED SOLVENTS OR THOSE SOLVENTS LISTED IN F001, F004, AND F005; AND STILL BOTTOMS FROM THE RECOVERY OF THESE SPENT SOLVENTS AND SPENT SOLVENT MIXTURES.

FRESH CLEANERS & LAUNDRY INC (Continued) **1001125032**

Handler - Owner Operator:

Owner/Operator Indicator:	Owner
Owner/Operator Name:	FRESH CLEANERS & LAUNDRY INC
Legal Status:	Private
Date Became Current:	2007-03-16 00:00:00.
Date Ended Current:	Not reported
Owner/Operator Address:	Not reported
Owner/Operator City,State,Zip:	Not reported
Owner/Operator Telephone:	Not reported
Owner/Operator Telephone Ext:	Not reported
Owner/Operator Fax:	Not reported
Owner/Operator Email:	Not reported

Owner/Operator Indicator:	Operator
Owner/Operator Name:	MOON S PARK
Legal Status:	Private
Date Became Current:	2007-03-16 00:00:00.
Date Ended Current:	Not reported
Owner/Operator Address:	Not reported
Owner/Operator City,State,Zip:	Not reported
Owner/Operator Telephone:	Not reported
Owner/Operator Telephone Ext:	Not reported
Owner/Operator Fax:	Not reported
Owner/Operator Email:	Not reported

Owner/Operator Indicator:	Owner
Owner/Operator Name:	BRIDGE CLEANERS CORP
Legal Status:	Private
Date Became Current:	Not reported
Date Ended Current:	Not reported
Owner/Operator Address:	39-26 30TH ST
Owner/Operator City,State,Zip:	QUEENS, NY 11101
Owner/Operator Telephone:	718-706-1077
Owner/Operator Telephone Ext:	Not reported
Owner/Operator Fax:	Not reported
Owner/Operator Email:	Not reported

Historic Generators:

Receive Date:	2006-01-01 00:00:00.0
Handler Name: BRIDGE CLEANERS	
Federal Waste Generator Description:	Small Quantity Generator
State District Owner:	NY
Large Quantity Handler of Universal Waste:	No
Recognized Trader Importer:	No
Recognized Trader Exporter:	No
Spent Lead Acid Battery Importer:	No
Spent Lead Acid Battery Exporter:	No
Current Record:	No
Non Storage Recycler Activity:	Not reported
Electronic Manifest Broker:	Not reported

Receive Date:	2007-04-30 00:00:00.0
Handler Name: FRESH CLEANERS & LAUNDRY INC	
Federal Waste Generator Description:	Small Quantity Generator
State District Owner:	NY
Large Quantity Handler of Universal Waste:	No

FRESH CLEANERS & LAUNDRY INC (Continued) **1001125032**

Recognized Trader Importer:	No
Recognized Trader Exporter:	No
Spent Lead Acid Battery Importer:	No
Spent Lead Acid Battery Exporter:	No
Current Record:	Yes
Non Storage Recycler Activity:	Not reported
Electronic Manifest Broker:	Not reported

Receive Date:	1997-01-13 00:00:00.0
Handler Name:	BRIDGE CLEANERS
Federal Waste Generator Description:	Small Quantity Generator
State District Owner:	NY
Large Quantity Handler of Universal Waste:	No
Recognized Trader Importer:	No
Recognized Trader Exporter:	No
Spent Lead Acid Battery Importer:	No
Spent Lead Acid Battery Exporter:	No
Current Record:	No
Non Storage Recycler Activity:	Not reported
Electronic Manifest Broker:	Not reported

Receive Date:	2007-05-01 00:00:00.0
Handler Name:	FRESH CLEANERS & LAUNDRY INC
Federal Waste Generator Description:	Small Quantity Generator
State District Owner:	NY
Large Quantity Handler of Universal Waste:	No
Recognized Trader Importer:	No
Recognized Trader Exporter:	No
Spent Lead Acid Battery Importer:	No
Spent Lead Acid Battery Exporter:	No
Current Record:	No
Non Storage Recycler Activity:	Not reported
Electronic Manifest Broker:	Not reported

List of NAICS Codes and Descriptions:

NAICS Code:	81232
NAICS Description:	DRYCLEANING AND LAUNDRY SERVICES (EXCEPT COIN-OPERATED)

Facility Has Received Notices of Violation:

Found Violation:	No
Agency Which Determined Violation:	Not reported
Violation Short Description:	Not reported
Date Violation was Determined:	Not reported
Actual Return to Compliance Date:	Not reported
Return to Compliance Qualifier:	Not reported
Violation Responsible Agency:	Not reported
Scheduled Compliance Date:	Not reported
Enforcement Identifier:	Not reported
Date of Enforcement Action:	Not reported
Enforcement Responsible Agency:	Not reported
Enforcement Docket Number:	Not reported
Enforcement Attorney:	Not reported
Corrective Action Component:	Not reported
Appeal Initiated Date:	Not reported
Appeal Resolution Date:	Not reported
Disposition Status Date:	Not reported

FRESH CLEANERS & LAUNDRY INC (Continued) **1001125032**

Disposition Status: Not reported
Disposition Status Description: Not reported
Consent/Final Order Sequence Number: Not reported
Consent/Final Order Respondent Name: Not reported
Consent/Final Order Lead Agency: Not reported
Enforcement Type: Not reported
Enforcement Responsible Person: Not reported
Enforcement Responsible Sub-Organization: Not reported
SEP Sequence Number: Not reported
SEP Expenditure Amount: Not reported
SEP Scheduled Completion Date: Not reported
SEP Actual Date: Not reported
SEP Defaulted Date: Not reported
SEP Type: Not reported
SEP Type Description: Not reported
Proposed Amount: Not reported
Final Monetary Amount: Not reported
Paid Amount: Not reported
Final Count: Not reported
Final Amount: Not reported

Found Violation: Yes
Agency Which Determined Violation: EPA
Violation Short Description: Generators - General
Date Violation was Determined: 2006-04-27 00:00:00.0
Actual Return to Compliance Date: 2007-07-02 00:00:00.0
Return to Compliance Qualifier: Observed
Violation Responsible Agency: EPA
Scheduled Compliance Date: Not reported
Enforcement Identifier: 001
Date of Enforcement Action: 2006-05-18 00:00:00.0
Enforcement Responsible Agency: EPA
Enforcement Docket Number: Not reported
Enforcement Attorney: Not reported
Corrective Action Component: No
Appeal Initiated Date: Not reported
Appeal Resolution Date: Not reported
Disposition Status Date: Not reported
Disposition Status: Not reported
Disposition Status Description: Not reported
Consent/Final Order Sequence Number: Not reported
Consent/Final Order Respondent Name: Not reported
Consent/Final Order Lead Agency: Not reported
Enforcement Type: WRITTEN INFORMAL
Enforcement Responsible Person: R2RV
Enforcement Responsible Sub-Organization: RCB
SEP Sequence Number: Not reported
SEP Expenditure Amount: Not reported
SEP Scheduled Completion Date: Not reported
SEP Actual Date: Not reported
SEP Defaulted Date: Not reported
SEP Type: Not reported
SEP Type Description: Not reported
Proposed Amount: Not reported
Final Monetary Amount: Not reported
Paid Amount: Not reported
Final Count: Not reported

FRESH CLEANERS & LAUNDRY INC (Continued) **1001125032**

Final Amount:	Not reported
Found Violation:	No
Agency Which Determined Violation:	Not reported
Violation Short Description:	Not reported
Date Violation was Determined:	Not reported
Actual Return to Compliance Date:	Not reported
Return to Compliance Qualifier:	Not reported
Violation Responsible Agency:	Not reported
Scheduled Compliance Date:	Not reported
Enforcement Identifier:	Not reported
Date of Enforcement Action:	Not reported
Enforcement Responsible Agency:	Not reported
Enforcement Docket Number:	Not reported
Enforcement Attorney:	Not reported
Corrective Action Component:	Not reported
Appeal Initiated Date:	Not reported
Appeal Resolution Date:	Not reported
Disposition Status Date:	Not reported
Disposition Status:	Not reported
Disposition Status Description:	Not reported
Consent/Final Order Sequence Number:	Not reported
Consent/Final Order Respondent Name:	Not reported
Consent/Final Order Lead Agency:	Not reported
Enforcement Type:	Not reported
Enforcement Responsible Person:	Not reported
Enforcement Responsible Sub-Organization:	Not reported
SEP Sequence Number:	Not reported
SEP Expenditure Amount:	Not reported
SEP Scheduled Completion Date:	Not reported
SEP Actual Date:	Not reported
SEP Defaulted Date:	Not reported
SEP Type:	Not reported
SEP Type Description:	Not reported
Proposed Amount:	Not reported
Final Monetary Amount:	Not reported
Paid Amount:	Not reported
Final Count:	Not reported
Final Amount:	Not reported
Found Violation:	No
Agency Which Determined Violation:	Not reported
Violation Short Description:	Not reported
Date Violation was Determined:	Not reported
Actual Return to Compliance Date:	Not reported
Return to Compliance Qualifier:	Not reported
Violation Responsible Agency:	Not reported
Scheduled Compliance Date:	Not reported
Enforcement Identifier:	Not reported
Date of Enforcement Action:	Not reported
Enforcement Responsible Agency:	Not reported
Enforcement Docket Number:	Not reported
Enforcement Attorney:	Not reported
Corrective Action Component:	Not reported
Appeal Initiated Date:	Not reported
Appeal Resolution Date:	Not reported
Disposition Status Date:	Not reported

FRESH CLEANERS & LAUNDRY INC (Continued) **1001125032**

Disposition Status: Not reported
Disposition Status Description: Not reported
Consent/Final Order Sequence Number: Not reported
Consent/Final Order Respondent Name: Not reported
Consent/Final Order Lead Agency: Not reported
Enforcement Type: Not reported
Enforcement Responsible Person: Not reported
Enforcement Responsible Sub-Organization: Not reported
SEP Sequence Number: Not reported
SEP Expenditure Amount: Not reported
SEP Scheduled Completion Date: Not reported
SEP Actual Date: Not reported
SEP Defaulted Date: Not reported
SEP Type: Not reported
SEP Type Description: Not reported
Proposed Amount: Not reported
Final Monetary Amount: Not reported
Paid Amount: Not reported
Final Count: Not reported
Final Amount: Not reported

Found Violation: No
Agency Which Determined Violation: Not reported
Violation Short Description: Not reported
Date Violation was Determined: Not reported
Actual Return to Compliance Date: Not reported
Return to Compliance Qualifier: Not reported
Violation Responsible Agency: Not reported
Scheduled Compliance Date: Not reported
Enforcement Identifier: Not reported
Date of Enforcement Action: Not reported
Enforcement Responsible Agency: Not reported
Enforcement Docket Number: Not reported
Enforcement Attorney: Not reported
Corrective Action Component: Not reported
Appeal Initiated Date: Not reported
Appeal Resolution Date: Not reported
Disposition Status Date: Not reported
Disposition Status: Not reported
Disposition Status Description: Not reported
Consent/Final Order Sequence Number: Not reported
Consent/Final Order Respondent Name: Not reported
Consent/Final Order Lead Agency: Not reported
Enforcement Type: Not reported
Enforcement Responsible Person: Not reported
Enforcement Responsible Sub-Organization: Not reported
SEP Sequence Number: Not reported
SEP Expenditure Amount: Not reported
SEP Scheduled Completion Date: Not reported
SEP Actual Date: Not reported
SEP Defaulted Date: Not reported
SEP Type: Not reported
SEP Type Description: Not reported
Proposed Amount: Not reported
Final Monetary Amount: Not reported
Paid Amount: Not reported
Final Count: Not reported

FRESH CLEANERS & LAUNDRY INC (Continued) **1001125032**

Final Amount:	Not reported
Found Violation:	Yes
Agency Which Determined Violation:	EPA
Violation Short Description:	Generators - General
Date Violation was Determined:	2006-04-27 00:00:00.0
Actual Return to Compliance Date:	2007-07-02 00:00:00.0
Return to Compliance Qualifier:	Observed
Violation Responsible Agency:	EPA
Scheduled Compliance Date:	Not reported
Enforcement Identifier:	001
Date of Enforcement Action:	2007-03-29 00:00:00.0
Enforcement Responsible Agency:	EPA
Enforcement Docket Number:	02-2007-7109
Enforcement Attorney:	Not reported
Corrective Action Component:	No
Appeal Initiated Date:	Not reported
Appeal Resolution Date:	Not reported
Disposition Status Date:	2011-10-01 00:00:00.0
Disposition Status:	DR
Disposition Status Description:	DROPPED
Consent/Final Order Sequence Number:	Not reported
Consent/Final Order Respondent Name:	Not reported
Consent/Final Order Lead Agency:	Not reported
Enforcement Type:	INITIAL 3008(A) COMPLIANCE
Enforcement Responsible Person:	R2RV
Enforcement Responsible Sub-Organization:	RCB
SEP Sequence Number:	Not reported
SEP Expenditure Amount:	Not reported
SEP Scheduled Completion Date:	Not reported
SEP Actual Date:	Not reported
SEP Defaulted Date:	Not reported
SEP Type:	Not reported
SEP Type Description:	Not reported
Proposed Amount:	35098
Final Monetary Amount:	Not reported
Paid Amount:	Not reported
Final Count:	Not reported
Final Amount:	Not reported
Found Violation:	No
Agency Which Determined Violation:	Not reported
Violation Short Description:	Not reported
Date Violation was Determined:	Not reported
Actual Return to Compliance Date:	Not reported
Return to Compliance Qualifier:	Not reported
Violation Responsible Agency:	Not reported
Scheduled Compliance Date:	Not reported
Enforcement Identifier:	Not reported
Date of Enforcement Action:	Not reported
Enforcement Responsible Agency:	Not reported
Enforcement Docket Number:	Not reported
Enforcement Attorney:	Not reported
Corrective Action Component:	Not reported
Appeal Initiated Date:	Not reported
Appeal Resolution Date:	Not reported
Disposition Status Date:	Not reported

FRESH CLEANERS & LAUNDRY INC (Continued) **1001125032**

Disposition Status: Not reported
Disposition Status Description: Not reported
Consent/Final Order Sequence Number: Not reported
Consent/Final Order Respondent Name: Not reported
Consent/Final Order Lead Agency: Not reported
Enforcement Type: Not reported
Enforcement Responsible Person: Not reported
Enforcement Responsible Sub-Organization: Not reported
SEP Sequence Number: Not reported
SEP Expenditure Amount: Not reported
SEP Scheduled Completion Date: Not reported
SEP Actual Date: Not reported
SEP Defaulted Date: Not reported
SEP Type: Not reported
SEP Type Description: Not reported
Proposed Amount: Not reported
Final Monetary Amount: Not reported
Paid Amount: Not reported
Final Count: Not reported
Final Amount: Not reported

Found Violation: Yes
Agency Which Determined Violation: EPA
Violation Short Description: Generators - General
Date Violation was Determined: 2006-04-27 00:00:00.0
Actual Return to Compliance Date: 2007-07-02 00:00:00.0
Return to Compliance Qualifier: Observed
Violation Responsible Agency: EPA
Scheduled Compliance Date: Not reported
Enforcement Identifier: 001
Date of Enforcement Action: 2012-11-16 00:00:00.0
Enforcement Responsible Agency: EPA
Enforcement Docket Number: 02-2007-7109
Enforcement Attorney: R2CH
Corrective Action Component: No
Appeal Initiated Date: Not reported
Appeal Resolution Date: Not reported
Disposition Status Date: Not reported
Disposition Status: Not reported
Disposition Status Description: Not reported
Consent/Final Order Sequence Number: Not reported
Consent/Final Order Respondent Name: Not reported
Consent/Final Order Lead Agency: Not reported
Enforcement Type: FINAL 3008(A) COMPLIANCE ORDER
Enforcement Responsible Person: R2RV
Enforcement Responsible Sub-Organization: RCB
SEP Sequence Number: Not reported
SEP Expenditure Amount: Not reported
SEP Scheduled Completion Date: Not reported
SEP Actual Date: Not reported
SEP Defaulted Date: Not reported
SEP Type: Not reported
SEP Type Description: Not reported
Proposed Amount: Not reported
Final Monetary Amount: 35098
Paid Amount: Not reported
Final Count: 1

FRESH CLEANERS & LAUNDRY INC (Continued) **1001125032**

Final Amount: 35098

Found Violation: No
Agency Which Determined Violation: Not reported
Violation Short Description: Not reported
Date Violation was Determined: Not reported
Actual Return to Compliance Date: Not reported
Return to Compliance Qualifier: Not reported
Violation Responsible Agency: Not reported
Scheduled Compliance Date: Not reported
Enforcement Identifier: Not reported
Date of Enforcement Action: Not reported
Enforcement Responsible Agency: Not reported
Enforcement Docket Number: Not reported
Enforcement Attorney: Not reported
Corrective Action Component: Not reported
Appeal Initiated Date: Not reported
Appeal Resolution Date: Not reported
Disposition Status Date: Not reported
Disposition Status: Not reported
Disposition Status Description: Not reported
Consent/Final Order Sequence Number:Not reported
Consent/Final Order Respondent Name: Not reported
Consent/Final Order Lead Agency: Not reported
Enforcement Type: Not reported
Enforcement Responsible Person: Not reported
Enforcement Responsible Sub-Organization: Not reported
SEP Sequence Number: Not reported
SEP Expenditure Amount: Not reported
SEP Scheduled Completion Date: Not reported
SEP Actual Date: Not reported
SEP Defaulted Date: Not reported
SEP Type: Not reported
SEP Type Description: Not reported
Proposed Amount: Not reported
Final Monetary Amount: Not reported
Paid Amount: Not reported
Final Count: Not reported
Final Amount: Not reported

Evaluation Action Summary:
Evaluation Date: 2011-08-18 00:00:00.0
Evaluation Responsible Agency: EPA
Found Violation: No
Evaluation Type Description: COMPLIANCE EVALUATION INSPECTION ON-SITE
Evaluation Responsible Person Identifier: R2RV
Evaluation Responsible Sub-Organization: RCB
Actual Return to Compliance Date: Not reported
Scheduled Compliance Date: Not reported
Date of Request: Not reported
Date Response Received: Not reported
Request Agency: Not reported
Former Citation: Not reported

Evaluation Date: 2006-04-27 00:00:00.0
Evaluation Responsible Agency: EPA
Found Violation: Yes

FRESH CLEANERS & LAUNDRY INC (Continued) **1001125032**

Evaluation Type Description:	COMPLIANCE EVALUATION INSPECTION ON-SITE
Evaluation Responsible Person Identifier:	R2RV
Evaluation Responsible Sub-Organization:	RCB
Actual Return to Compliance Date:	2007-07-02 00:00:00.0
Scheduled Compliance Date:	Not reported
Date of Request:	2006-05-18 00:00:00.0
Date Response Received:	Not reported
Request Agency:	Not reported
Former Citation:	Not reported

Evaluation Date:	2002-08-28 00:00:00.0
Evaluation Responsible Agency:	EPA
Found Violation:	No
Evaluation Type Description:	COMPLIANCE EVALUATION INSPECTION ON-SITE
Evaluation Responsible Person Identifier:	R2CFP
Evaluation Responsible Sub-Organization:	RCB
Actual Return to Compliance Date:	Not reported
Scheduled Compliance Date:	Not reported
Date of Request:	Not reported
Date Response Received:	Not reported
Request Agency:	Not reported
Former Citation:	Not reported

Evaluation Date:	2006-05-29 00:00:00.0
Evaluation Responsible Agency:	EPA
Found Violation:	No
Evaluation Type Description:	SIGNIFICANT NON-COMPLIER
Evaluation Responsible Person Identifier:	R2RV
Evaluation Responsible Sub-Organization:	RCB
Actual Return to Compliance Date:	Not reported
Scheduled Compliance Date:	Not reported
Date of Request:	Not reported
Date Response Received:	Not reported
Request Agency:	Not reported
Former Citation:	Not reported

Evaluation Date:	2014-03-31 00:00:00.0
Evaluation Responsible Agency:	State
Found Violation:	No
Evaluation Type Description:	COMPLIANCE EVALUATION INSPECTION ON-SITE
Evaluation Responsible Person Identifier:	NYHHN
Evaluation Responsible Sub-Organization:	R2
Actual Return to Compliance Date:	Not reported
Scheduled Compliance Date:	Not reported
Date of Request:	Not reported
Date Response Received:	Not reported
Request Agency:	Not reported
Former Citation:	Not reported

Evaluation Date:	2006-04-27 00:00:00.0
Evaluation Responsible Agency:	EPA
Found Violation:	Yes
Evaluation Type Description:	COMPLIANCE EVALUATION INSPECTION ON-SITE
Evaluation Responsible Person Identifier:	R2RV
Evaluation Responsible Sub-Organization:	RCB
Actual Return to Compliance Date:	2007-07-02 00:00:00.0
Scheduled Compliance Date:	Not reported

FRESH CLEANERS & LAUNDRY INC (Continued) **1001125032**

Date of Request:	2006-05-18 00:00:00.0
Date Response Received:	Not reported
Request Agency:	Not reported
Former Citation:	Not reported
Evaluation Date:	2007-07-02 00:00:00.0
Evaluation Responsible Agency:	EPA
Found Violation:	No
Evaluation Type Description:	COMPLIANCE EVALUATION INSPECTION ON-SITE
Evaluation Responsible Person Identifier:	R2RV
Evaluation Responsible Sub-Organization:	RCB
Actual Return to Compliance Date:	Not reported
Scheduled Compliance Date:	Not reported
Date of Request:	Not reported
Date Response Received:	Not reported
Request Agency:	Not reported
Former Citation:	Not reported
Evaluation Date:	2006-04-27 00:00:00.0
Evaluation Responsible Agency:	EPA
Found Violation:	Yes
Evaluation Type Description:	COMPLIANCE EVALUATION INSPECTION ON-SITE
Evaluation Responsible Person Identifier:	R2RV
Evaluation Responsible Sub-Organization:	RCB
Actual Return to Compliance Date:	2007-07-02 00:00:00.0
Scheduled Compliance Date:	Not reported
Date of Request:	2006-05-18 00:00:00.0
Date Response Received:	Not reported
Request Agency:	Not reported
Former Citation:	Not reported
Evaluation Date:	2011-10-01 00:00:00.0
Evaluation Responsible Agency:	EPA
Found Violation:	No
Evaluation Type Description:	NOT A SIGNIFICANT NON-COMPLIER
Evaluation Responsible Person Identifier:	R2RV
Evaluation Responsible Sub-Organization:	RCB
Actual Return to Compliance Date:	Not reported
Scheduled Compliance Date:	Not reported
Date of Request:	Not reported
Date Response Received:	Not reported
Request Agency:	Not reported
Former Citation:	Not reported

SHWS:

Name:	BRIDGE CLEANERS
Address:	39-26 30TH STREET
City,State,Zip:	LONG ISLAND CITY, NY 11101
Program:	HW
Site Code:	440982
Classification:	Significant threat to the public health or environment - action required.
Region:	2
Acres:	0.173
HW Code:	241127
Record Add:	10/15/2010

FRESH CLEANERS & LAUNDRY INC (Continued) **1001125032**

Record Upd: 02/18/2020
Updated By: MJKOMORO
Site Description: "Location: The Bridge Cleaners site is located at 39-26 30th Street in Long Island City, an urban area. Site Features: A 7500 square foot one-story slab-on-grade building occupies the entire lot. It is occasionally occupied. Adjacent buildings to the north and west appear to contain residential units. To the south is a paved driveway used by the neighboring commercial structure. To the east is 30th street. Current Zoning and Land Use: The site is zoned M1-3/R7X (Manufacturing and Residential) under the special Long Island City Mixed Use District. The surrounding area is a mix of residential and commercial uses. The site is currently being used for fabric storage and fabric cutting. Past use of the Site: The site was occupied by a commercial laundry and dry cleaner until 2011. Records indicate at least 10 years of use as a commercial dry-cleaner. Prior to that, the building was used as a distribution point for electrical components, bottled water and as a courier service. Operable Units: The site was divided into two operable units (OUs). An operable unit represents a portion of a remedial program for a site that, for technical or administrative reasons, can be addressed separately to investigate, eliminate or mitigate a release, threat of release or exposure pathway resulting from the site contamination. OU1 is the on-site area, consisting of a 75 x 100 foot lot totally enclosed by a one-story cement block building. OU2 is the off-site area. For OU2, the off-site investigation area encompasses is the sidewalks along from 39th Avenue to 40th Road, between 29th Street and 31st Street. Site Hydrology/Geology: The depth to groundwater near the site is about 18-22 feet. Soils in the area are primarily fine to medium sand with some traces of silt. One location indicated a clay layer at 6 to 9 feet below grade. In the larger OU2 investigation area, groundwater ranged from 11 to 30 feet below grade, with deeper groundwater closer to 29th Street, and shallower groundwater southeast of 30th Street. Operable Unit (OU) Numbers 01 and 02 are the subject of this document. "
Env Problem: "NATURE AND EXTENT OF CONTAMINATION: For OU1: On-Site Areas Samples collected in 2009 on the property adjacent to the Bridge Cleaners site identified dry-cleaning related compounds trichloroethene (TCE) and tetrachloroethene (PCE) in the soil vapor and groundwater. There was no evidence of PCE use on the adjacent property, and the higher results were near the common property line. PCE was found at 910 ppb in groundwater along the common property boundary, decreasing to 120 ppb approximately 100 feet away. PCE was measured at 16,900 ug/m3 in the soil vapor. The groundwater standard for both PCE and TCE is 5 ppb. NYS was denied access to the building, and conducted an off-site investigation in February 2012. Elevated groundwater levels were found downgradient from the site (PCE 440 ppb, TCE 32 ppb). Soil: Soil samples in 2011, and later soil samples in 2014 found low level PCE contamination in soil. The highest soil sampled indicated 9.6 ppm PCE. The protection of groundwater standard and the unrestricted soil cleanup objective are both 1.3 ppm for PCE. Groundwater: Site groundwater was first sampled in 2011. The highest levels were obtained in 2011, with a maximum concentration of 1470 ppb PCE in groundwater. In 2014, the PCE concentrations ranged from 165-340 ppb, in 2016 PCE ranged from 44 to 200 ppb. TCE was present at much lower levels (maximum of 14 ppb). The groundwater standard for both PCE and TCE is 5 ppb. Sampling in Nov 2018 and May 2019 indicated that PCE levels had dropped in 4 on-site wells, but that one well (GW-2)

FRESH CLEANERS & LAUNDRY INC (Continued) **1001125032**

continued to show PCE at 240ppm, then at 210 ppm. The TCE level at this well decreased from 14 ppm to 4.1 ppm (maximum on-site concentration). Soil Vapor: Sub-slab soil vapor samples were taken in 2014. Results ranged up to 668,000 ug/m3 PCE and up to 2140 ug/m3 TCE. PCE in indoor air was 270 ug/m3. Sub-slab samples in 2016 resulted in similar levels (up to 543,000 ug/m3 PCE and up to 3750 ug/m3 TCE). In Nov 2018, post-construction soil vapor monitoring was conducted. The range of PCE in soil vapor was 69.8-1890 ug/m3 PCE, 3.1-72 ug/m3 TCE. OU2 Off-Site Investigation Area Soil: Based on soil results from the 2012 off-site characterization, soil samples were not included in the off-site scope of work. Groundwater: Eight groundwater wells were installed in addition to seven pre-existing sidewalk wells. Two rounds of sampling were completed. PCE was present at a maximum value of 369 ppb in MW-3. TCE was present at a maximum of 181 ppb in MW-3. Historically, MW-3 also contained the highest amount of PCE (440 ppb) during the 2012 site characterization. The groundwater standard for both PCE and TCE is 5 ppb. Soil Vapor: Eleven soil vapor points were installed in the investigation area. The highest soil gas result at SV-104 was 4400 ug/m3 TCE and 2400 ug/m3 PCE on the south side of 40th Ave, across from MW-6. During the second set of sampling, the highest levels were also located at SV104, though the levels decreased to 1300 ug/m3 TCE and 590 ug/m3 PCE. Sub-slab and indoor air samples were completed in 4 structures. The highest sub-slab level was 9500 ug/m3 PCE and 7.2 ug/m3 in the indoor air. This structure was designated as Mitigate. One other was also designated as monitor/mitigate."

Health Problem:	"People may come into contact with contaminated groundwater or soil if they dig below the surface. Contaminated groundwater at the site is not used for drinking or other purposes and the site is served by a public water supply that obtains water from a different source not affected by this contamination. Volatile organic compounds may move into the soil vapor (air spaces within the soil), which in turn may move into overlying buildings and affect the indoor air quality. This process, which is similar to the movement of radon gas from the subsurface into the indoor air or buildings, is referred to as soil vapor intrusion. Environmental sampling indicates that actions are needed to address potential exposures to site related contaminants via soil vapor intrusion both on and off-site."
Dump:	False
Structure:	False
Lagoon:	False
Landfill:	False
Pond:	False
Disp Start:	Not reported
Disp Term:	Not reported
Lat/Long:	Not reported
Dell:	Not reported
Record Add:	2012-03-15 13:30:00
Record Upd:	2018-03-14 10:47:00
Updated By:	RECURLEY
Own Op:	1
Sub Type:	01
Owner Name:	c/o Lillian Shi, Spring Cutting Inc.
Owner Company:	Zhong Chaung Properties LLC
Owner Address:	318 W. 39th St Fl 11
Owner Addr2:	Not reported
Owner City,St,Zip:	New York, NY 10018

FRESH CLEANERS & LAUNDRY INC (Continued) **1001125032**

Owner Country:	United States of America
Own Op:	4
Sub Type:	03
Owner Name:	Bridge Cleaners
Owner Company:	Bridge Cleaners
Owner Address:	39-26 30th Street
Owner Addr2:	Not reported
Owner City,St,Zip:	Long Island City, NY
Owner Country:	United States of America
Own Op:	Document Repository
Sub Type:	NNN
Owner Name:	Tienya Smith
Owner Company:	Queens Library
Owner Address:	Long Island CIty Branch
Owner Addr2:	37-44 21st Street
Owner City,St,Zip:	Long Island City, NY 11101
Owner Country:	United States of America
Own Op:	4
Sub Type:	05
Owner Name:	Lillian Shi
Owner Company:	Spring Cutting Inc.
Owner Address:	318 W 39th St Fl 11
Owner Addr2:	Not reported
Owner City,St,Zip:	New York, NY 10018
Owner Country:	United States of America
Own Op:	Document Repository
Sub Type:	NNN
Owner Name:	Florence Koulouris, District Manager
Owner Company:	Community Board 1 - Queens
Owner Address:	45-02 Ditmars Blvd, Suite 1025
Owner Addr2:	Not reported
Owner City,St,Zip:	Astoria,, NY 11105
Owner Country:	United States of America
HW Code:	241127
Waste Type:	tetrachloroethene (PCE)
Waste Quantity:	UNKNOWN
Waste Code:	Not reported
HW Code:	241127
Waste Type:	trichloroethene (TCE)
Waste Quantity:	UNKNOWN
Waste Code:	Not reported
Crossref ID:	2019031200379001
Cross Ref Type Code:	25
Cross Ref Type:	County Recording Identifier
Record Added Date:	2019-07-01 10:48:00
Record Updated:	2019-07-01 10:48:00
Updated By:	RECURLEY

ENG CONTROLS:

Name:	BRIDGE CLEANERS
Address:	39-26 30TH STREET
City,State,Zip:	LONG ISLAND CITY, NY 11101
Site Code:	440982
HW Code:	241127
Control Code:	15
Control Type:	ENG
Date Record Added:	09/17/2018

FRESH CLEANERS & LAUNDRY INC (Continued) **1001125032**

Date Rec Updated: 09/17/2018
Updated By: RECURLEY
Site Description: "Location: The Bridge Cleaners site is located at 39-26 30th Street in Long Island City, an urban area. Site Features: A 7500 square foot one-story slab-on-grade building occupies the entire lot. It is occasionally occupied. Adjacent buildings to the north and west appear to contain residential units. To the south is a paved driveway used by the neighboring commercial structure. To the east is 30th street. Current Zoning and Land Use: The site is zoned M1-3/R7X (Manufacturing and Residential) under the special Long Island City Mixed Use District. The surrounding area is a mix of residential and commercial uses. The site is currently being used for fabric storage and fabric cutting. Past use of the Site: The site was occupied by a commercial laundry and dry cleaner until 2011. Records indicate at least 10 years of use as a commercial dry-cleaner. Prior to that, the building was used as a distribution point for electrical components, bottled water and as a courier service. Operable Units: The site was divided into two operable units (OUs). An operable unit represents a portion of a remedial program for a site that, for technical or administrative reasons, can be addressed separately to investigate, eliminate or mitigate a release, threat of release or exposure pathway resulting from the site contamination. OU1 is the on-site area, consisting of a 75 x 100 foot lot totally enclosed by a one-story cement block building. OU2 is the off-site area. For OU2, the off-site investigation area encompasses is the sidewalks along from 39th Avenue to 40th Road, between 29th Street and 31st Street. Site Hydrology/Geology: The depth to groundwater near the site is about 18-22 feet. Soils in the area are primarily fine to medium sand with some traces of silt. One location indicated a clay layer at 6 to 9 feet below grade. In the larger OU2 investigation area, groundwater ranged from 11 to 30 feet below grade, with deeper groundwater closer to 29th Street, and shallower groundwater southeast of 30th Street. Operable Unit (OU) Numbers 01 and 02 are the subject of this document. "
Env Problem: "NATURE AND EXTENT OF CONTAMINATION: For OU1: On-Site Areas Samples collected in 2009 on the property adjacent to the Bridge Cleaners site identified dry-cleaning related compounds trichloroethene (TCE) and tetrachloroethene (PCE) in the soil vapor and groundwater. There was no evidence of PCE use on the adjacent property, and the higher results were near the common property line. PCE was found at 910 ppb in groundwater along the common property boundary, decreasing to 120 ppb approximately 100 feet away. PCE was measured at 16,900 ug/m3 in the soil vapor. The groundwater standard for both PCE and TCE is 5 ppb. NYS was denied access to the building, and conducted an off-site investigation in February 2012. Elevated groundwater levels were found downgradient from the site (PCE 440 ppb, TCE 32 ppb). Soil: Soil samples in 2011, and later soil samples in 2014 found low level PCE contamination in soil. The highest soil sampled indicated 9.6 ppm PCE. The protection of groundwater standard and the unrestricted soil cleanup objective are both 1.3 ppm for PCE. Groundwater: Site groundwater was first sampled in 2011. The highest levels were obtained in 2011, with a maximum concentration of 1470 ppb PCE in groundwater. In 2014, the PCE concentrations ranged from 165-340 ppb, in 2016 PCE ranged from 44 to 200 ppb. TCE was present at much lower levels (maximum of 14 ppb). The groundwater standard for both PCE and TCE is 5 ppb. Sampling in Nov 2018 and May 2019 indicated that PCE levels had dropped in 4 on-site wells, but that one well (GW-2)

FRESH CLEANERS & LAUNDRY INC (Continued) **1001125032**

continued to show PCE at 240ppm, then at 210 ppm. The TCE level at this well decreased from 14 ppm to 4.1 ppm (maximum on-site concentration). Soil Vapor: Sub-slab soil vapor samples were taken in 2014. Results ranged up to 668,000 ug/m3 PCE and up to 2140 ug/m3 TCE. PCE in indoor air was 270 ug/m3. Sub-slab samples in 2016 resulted in similar levels (up to 543,000 ug/m3 PCE and up to 3750 ug/m3 TCE). In Nov 2018, post-construction soil vapor monitoring was conducted. The range of PCE in soil vapor was 69.8-1890 ug/m3 PCE, 3.1-72 ug/m3 TCE. OU2 Off-Site Investigation Area Soil: Based on soil results from the 2012 off-site characterization, soil samples were not included in the off-site scope of work. Groundwater: Eight groundwater wells were installed in addition to seven pre-existing sidewalk wells. Two rounds of sampling were completed. PCE was present at a maximum value of 369 ppb in MW-3. TCE was present at a maximum of 181 ppb in MW-3. Historically, MW-3 also contained the highest amount of PCE (440 ppb) during the 2012 site characterization. The groundwater standard for both PCE and TCE is 5 ppb. Soil Vapor: Eleven soil vapor points were installed in the investigation area. The highest soil gas result at SV-104 was 4400 ug/m3 TCE and 2400 ug/m3 PCE on the south side of 40th Ave, across from MW-6. During the second set of sampling, the highest levels were also located at SV104, though the levels decreased to 1300 ug/m3 TCE and 590 ug/m3 PCE. Sub-slab and indoor air samples were completed in 4 structures. The highest sub-slab level was 9500 ug/m3 PCE and 7.2 ug/m3 in the indoor air. This structure was designated as Mitigate. One other was also designated as monitor/mitigate."

Health Problem:	"People may come into contact with contaminated groundwater or soil if they dig below the surface. Contaminated groundwater at the site is not used for drinking or other purposes and the site is served by a public water supply that obtains water from a different source not affected by this contamination. Volatile organic compounds may move into the soil vapor (air spaces within the soil), which in turn may move into overlying buildings and affect the indoor air quality. This process, which is similar to the movement of radon gas from the subsurface into the indoor air or buildings, is referred to as soil vapor intrusion. Environmental sampling indicates that actions are needed to address potential exposures to site related contaminants via soil vapor intrusion both on and off-site."
Dump:	False
Structure:	False
Lagoon:	False
Landfill:	False
Pond:	False
Disp Start:	Not reported
Disp Term:	Not reported
Lat/Long:	Not reported
Dell:	Not reported
Record Add:	2012-03-15 13:30:00
Record Upd:	2018-03-14 10:47:00
Updated By:	RECURLEY
Own Op:	1
Sub Type:	01
Owner Name:	c/o Lillian Shi, Spring Cutting Inc.
Owner Company:	Zhong Chaung Properties LLC
Owner Address:	318 W. 39th St Fl 11
Owner Addr2:	Not reported
Owner City,St,Zip:	New York, NY 10018

FRESH CLEANERS & LAUNDRY INC (Continued) **1001125032**

Owner Country:	United States of America
Own Op:	4
Sub Type:	03
Owner Name:	Bridge Cleaners
Owner Company:	Bridge Cleaners
Owner Address:	39-26 30th Street
Owner Addr2:	Not reported
Owner City,St,Zip:	Long Island City, NY
Owner Country:	United States of America
Own Op:	Document Repository
Sub Type:	NNN
Owner Name:	Tienya Smith
Owner Company:	Queens Library
Owner Address:	Long Island CIty Branch
Owner Addr2:	37-44 21st Street
Owner City,St,Zip:	Long Island City, NY 11101
Owner Country:	United States of America
Own Op:	4
Sub Type:	05
Owner Name:	Lillian Shi
Owner Company:	Spring Cutting Inc.
Owner Address:	318 W 39th St Fl 11
Owner Addr2:	Not reported
Owner City,St,Zip:	New York, NY 10018
Owner Country:	United States of America
Own Op:	Document Repository
Sub Type:	NNN
Owner Name:	Florence Koulouris, District Manager
Owner Company:	Community Board 1 - Queens
Owner Address:	45-02 Ditmars Blvd, Suite 1025
Owner Addr2:	Not reported
Owner City,St,Zip:	Astoria,, NY 11105
Owner Country:	United States of America
HW Code:	241127
Waste Type:	tetrachloroethene (PCE)
Waste Quantity:	UNKNOWN
Waste Code:	Not reported
HW Code:	241127
Waste Type:	trichloroethene (TCE)
Waste Quantity:	UNKNOWN
Waste Code:	Not reported
Crossref ID:	2019031200379001
Cross Ref Type Code:	25
Cross Ref Type:	County Recording Identifier
Record Added Date:	2019-07-01 10:48:00
Record Updated:	2019-07-01 10:48:00
Updated By:	RECURLEY

Name:	BRIDGE CLEANERS
Address:	39-26 30TH STREET
City,State,Zip:	LONG ISLAND CITY, NY 11101
Site Code:	440982
HW Code:	241127
Control Code:	35
Control Type:	ENG
Date Record Added:	09/17/2018
Date Rec Updated:	09/17/2018

FRESH CLEANERS & LAUNDRY INC (Continued) **1001125032**

Updated By: RECURLEY

Site Description: "Location: The Bridge Cleaners site is located at 39-26 30th Street in Long Island City, an urban area. Site Features: A 7500 square foot one-story slab-on-grade building occupies the entire lot. It is occasionally occupied. Adjacent buildings to the north and west appear to contain residential units. To the south is a paved driveway used by the neighboring commercial structure. To the east is 30th street. Current Zoning and Land Use: The site is zoned M1-3/R7X (Manufacturing and Residential) under the special Long Island City Mixed Use District. The surrounding area is a mix of residential and commercial uses. The site is currently being used for fabric storage and fabric cutting. Past use of the Site: The site was occupied by a commercial laundry and dry cleaner until 2011. Records indicate at least 10 years of use as a commercial dry-cleaner. Prior to that, the building was used as a distribution point for electrical components, bottled water and as a courier service. Operable Units: The site was divided into two operable units (OUs). An operable unit represents a portion of a remedial program for a site that, for technical or administrative reasons, can be addressed separately to investigate, eliminate or mitigate a release, threat of release or exposure pathway resulting from the site contamination. OU1 is the on-site area, consisting of a 75 x 100 foot lot totally enclosed by a one-story cement block building. OU2 is the off-site area. For OU2, the off-site investigation area encompasses is the sidewalks along from 39th Avenue to 40th Road, between 29th Street and 31st Street. Site Hydrology/Geology: The depth to groundwater near the site is about 18-22 feet. Soils in the area are primarily fine to medium sand with some traces of silt. One location indicated a clay layer at 6 to 9 feet below grade. In the larger OU2 investigation area, groundwater ranged from 11 to 30 feet below grade, with deeper groundwater closer to 29th Street, and shallower groundwater southeast of 30th Street. Operable Unit (OU) Numbers 01 and 02 are the subject of this document. "

Env Problem: "NATURE AND EXTENT OF CONTAMINATION: For OU1: On-Site Areas Samples collected in 2009 on the property adjacent to the Bridge Cleaners site identified dry-cleaning related compounds trichloroethene (TCE) and tetrachloroethene (PCE) in the soil vapor and groundwater. There was no evidence of PCE use on the adjacent property, and the higher results were near the common property line. PCE was found at 910 ppb in groundwater along the common property boundary, decreasing to 120 ppb approximately 100 feet away. PCE was measured at 16,900 ug/m3 in the soil vapor. The groundwater standard for both PCE and TCE is 5 ppb. NYS was denied access to the building, and conducted an off-site investigation in February 2012. Elevated groundwater levels were found downgradient from the site (PCE 440 ppb, TCE 32 ppb). Soil: Soil samples in 2011, and later soil samples in 2014 found low level PCE contamination in soil. The highest soil sampled indicated 9.6 ppm PCE. The protection of groundwater standard and the unrestricted soil cleanup objective are both 1.3 ppm for PCE. Groundwater: Site groundwater was first sampled in 2011. The highest levels were obtained in 2011, with a maximum concentration of 1470 ppb PCE in groundwater. In 2014, the PCE concentrations ranged from 165-340 ppb, in 2016 PCE ranged from 44 to 200 ppb. TCE was present at much lower levels (maximum of 14 ppb). The groundwater standard for both PCE and TCE is 5 ppb. Sampling in Nov 2018 and May 2019 indicated that PCE levels had dropped in 4 on-site wells, but that one well (GW-2) continued to show PCE at 240ppm, then at 210 ppm. The TCE level at

FRESH CLEANERS & LAUNDRY INC (Continued) **1001125032**

this well decreased from 14 ppm to 4.1 ppm (maximum on-site concentration). Soil Vapor: Sub-slab soil vapor samples were taken in 2014. Results ranged up to 668,000 ug/m3 PCE and up to 2140 ug/m3 TCE. PCE in indoor air was 270 ug/m3. Sub-slab samples in 2016 resulted in similar levels (up to 543,000 ug/m3 PCE and up to 3750 ug/m3 TCE). In Nov 2018, post-construction soil vapor monitoring was conducted. The range of PCE in soil vapor was 69.8-1890 ug/m3 PCE, 3.1-72 ug/m3 TCE. OU2 Off-Site Investigation Area Soil: Based on soil results from the 2012 off-site characterization, soil samples were not included in the off-site scope of work. Groundwater: Eight groundwater wells were installed in addition to seven pre-existing sidewalk wells. Two rounds of sampling were completed. PCE was present at a maximum value of 369 ppb in MW-3. TCE was present at a maximum of 181 ppb in MW-3. Historically, MW-3 also contained the highest amount of PCE (440 ppb) during the 2012 site characterization. The groundwater standard for both PCE and TCE is 5 ppb. Soil Vapor: Eleven soil vapor points were installed in the investigation area. The highest soil gas result at SV-104 was 4400 ug/m3 TCE and 2400 ug/m3 PCE on the south side of 40th Ave, across from MW-6. During the second set of sampling, the highest levels were also located at SV104, though the levels decreased to 1300 ug/m3 TCE and 590 ug/m3 PCE. Sub-slab and indoor air samples were completed in 4 structures. The highest sub-slab level was 9500 ug/m3 PCE and 7.2 ug/m3 in the indoor air. This structure was designated as Mitigate. One other was also designated as monitor/mitigate."

Health Problem:	"People may come into contact with contaminated groundwater or soil if they dig below the surface. Contaminated groundwater at the site is not used for drinking or other purposes and the site is served by a public water supply that obtains water from a different source not affected by this contamination. Volatile organic compounds may move into the soil vapor (air spaces within the soil), which in turn may move into overlying buildings and affect the indoor air quality. This process, which is similar to the movement of radon gas from the subsurface into the indoor air or buildings, is referred to as soil vapor intrusion. Environmental sampling indicates that actions are needed to address potential exposures to site related contaminants via soil vapor intrusion both on and off-site."
Dump:	False
Structure:	False
Lagoon:	False
Landfill:	False
Pond:	False
Disp Start:	Not reported
Disp Term:	Not reported
Lat/Long:	Not reported
Dell:	Not reported
Record Add:	2012-03-15 13:30:00
Record Upd:	2018-03-14 10:47:00
Updated By:	RECURLEY
Own Op:	1
Sub Type:	01
Owner Name:	c/o Lillian Shi, Spring Cutting Inc.
Owner Company:	Zhong Chaung Properties LLC
Owner Address:	318 W. 39th St Fl 11
Owner Addr2:	Not reported
Owner City,St,Zip:	New York, NY 10018
Owner Country:	United States of America

FRESH CLEANERS & LAUNDRY INC (Continued) **1001125032**

Own Op: 4
Sub Type: 03
Owner Name: Bridge Cleaners
Owner Company: Bridge Cleaners
Owner Address: 39-26 30th Street
Owner Addr2: Not reported
Owner City,St,Zip: Long Island City, NY
Owner Country: United States of America
Own Op: Document Repository
Sub Type: NNN
Owner Name: Tienya Smith
Owner Company: Queens Library
Owner Address: Long Island CIty Branch
Owner Addr2: 37-44 21st Street
Owner City,St,Zip: Long Island City, NY 11101
Owner Country: United States of America
Own Op: 4
Sub Type: 05
Owner Name: Lillian Shi
Owner Company: Spring Cutting Inc.
Owner Address: 318 W 39th St Fl 11
Owner Addr2: Not reported
Owner City,St,Zip: New York, NY 10018
Owner Country: United States of America
Own Op: Document Repository
Sub Type: NNN
Owner Name: Florence Koulouris, District Manager
Owner Company: Community Board 1 - Queens
Owner Address: 45-02 Ditmars Blvd, Suite 1025
Owner Addr2: Not reported
Owner City,St,Zip: Astoria,, NY 11105
Owner Country: United States of America
HW Code: 241127
Waste Type: tetrachloroethene (PCE)
Waste Quantity: UNKNOWN
Waste Code: Not reported
HW Code: 241127
Waste Type: trichloroethene (TCE)
Waste Quantity: UNKNOWN
Waste Code: Not reported
Crossref ID: 2019031200379001
Cross Ref Type Code: 25
Cross Ref Type: County Recording Identifier
Record Added Date: 2019-07-01 10:48:00
Record Updated: 2019-07-01 10:48:00
Updated By: RECURLEY

INST CONTROL:
Name: BRIDGE CLEANERS
Address: 39-26 30TH STREET
City,State,Zip: LONG ISLAND CITY, NY 11101
Site Code: 440982
Control Name: Monitoring Plan
HW Code: 241127
Control Code: 31
Control Type: INST
Dt record added: 09/17/2018

FRESH CLEANERS & LAUNDRY INC (Continued) **1001125032**

Dt rec updated: 09/17/2018
Updated By: RECURLEY
Site Code: 440982
Site Description: "Location: The Bridge Cleaners site is located at 39-26 30th Street in Long Island City, an urban area. Site Features: A 7500 square foot one-story slab-on-grade building occupies the entire lot. It is occasionally occupied. Adjacent buildings to the north and west appear to contain residential units. To the south is a paved driveway used by the neighboring commercial structure. To the east is 30th street. Current Zoning and Land Use: The site is zoned M1-3/R7X (Manufacturing and Residential) under the special Long Island City Mixed Use District. The surrounding area is a mix of residential and commercial uses. The site is currently being used for fabric storage and fabric cutting. Past use of the Site: The site was occupied by a commercial laundry and dry cleaner until 2011. Records indicate at least 10 years of use as a commercial dry-cleaner. Prior to that, the building was used as a distribution point for electrical components, bottled water and as a courier service. Operable Units: The site was divided into two operable units (OUs). An operable unit represents a portion of a remedial program for a site that, for technical or administrative reasons, can be addressed separately to investigate, eliminate or mitigate a release, threat of release or exposure pathway resulting from the site contamination. OU1 is the on-site area, consisting of a 75 x 100 foot lot totally enclosed by a one-story cement block building. OU2 is the off-site area. For OU2, the off-site investigation area encompasses is the sidewalks along from 39th Avenue to 40th Road, between 29th Street and 31st Street. Site Hydrology/Geology: The depth to groundwater near the site is about 18-22 feet. Soils in the area are primarily fine to medium sand with some traces of silt. One location indicated a clay layer at 6 to 9 feet below grade. In the larger OU2 investigation area, groundwater ranged from 11 to 30 feet below grade, with deeper groundwater closer to 29th Street, and shallower groundwater southeast of 30th Street. Operable Unit (OU) Numbers 01 and 02 are the subject of this document. "
Env Problem: "NATURE AND EXTENT OF CONTAMINATION: For OU1: On-Site Areas Samples collected in 2009 on the property adjacent to the Bridge Cleaners site identified dry-cleaning related compounds trichloroethene (TCE) and tetrachloroethene (PCE) in the soil vapor and groundwater. There was no evidence of PCE use on the adjacent property, and the higher results were near the common property line. PCE was found at 910 ppb in groundwater along the common property boundary, decreasing to 120 ppb approximately 100 feet away. PCE was measured at 16,900 ug/m3 in the soil vapor. The groundwater standard for both PCE and TCE is 5 ppb. NYS was denied access to the building, and conducted an off-site investigation in February 2012. Elevated groundwater levels were found downgradient from the site (PCE 440 ppb, TCE 32 ppb). Soil: Soil samples in 2011, and later soil samples in 2014 found low level PCE contamination in soil. The highest soil sampled indicated 9.6 ppm PCE. The protection of groundwater standard and the unrestricted soil cleanup objective are both 1.3 ppm for PCE. Groundwater: Site groundwater was first sampled in 2011. The highest levels were obtained in 2011, with a maximum concentration of 1470 ppb PCE in groundwater. In 2014, the PCE concentrations ranged from 165-340 ppb, in 2016 PCE ranged from 44 to 200 ppb. TCE was present at much lower levels (maximum of 14 ppb). The groundwater standard for both PCE and TCE is 5 ppb. Sampling in Nov 2018 and May 2019 indicated that PCE

FRESH CLEANERS & LAUNDRY INC (Continued) **1001125032**

levels had dropped in 4 on-site wells, but that one well (GW-2) continued to show PCE at 240ppm, then at 210 ppm. The TCE level at this well decreased from 14 ppm to 4.1 ppm (maximum on-site concentration). Soil Vapor: Sub-slab soil vapor samples were taken in 2014. Results ranged up to 668,000 ug/m3 PCE and up to 2140 ug/m3 TCE. PCE in indoor air was 270 ug/m3. Sub-slab samples in 2016 resulted in similar levels (up to 543,000 ug/m3 PCE and up to 3750 ug/m3 TCE). In Nov 2018, post-construction soil vapor monitoring was conducted. The range of PCE in soil vapor was 69.8-1890 ug/m3 PCE, 3.1-72 ug/m3 TCE. OU2 Off-Site Investigation Area Soil: Based on soil results from the 2012 off-site characterization, soil samples were not included in the off-site scope of work. Groundwater: Eight groundwater wells were installed in addition to seven pre-existing sidewalk wells. Two rounds of sampling were completed. PCE was present at a maximum value of 369 ppb in MW-3. TCE was present at a maximum of 181 ppb in MW-3. Historically, MW-3 also contained the highest amount of PCE (440 ppb) during the 2012 site characterization. The groundwater standard for both PCE and TCE is 5 ppb. Soil Vapor: Eleven soil vapor points were installed in the investigation area. The highest soil gas result at SV-104 was 4400 ug/m3 TCE and 2400 ug/m3 PCE on the south side of 40th Ave, across from MW-6. During the second set of sampling, the highest levels were also located at SV104, though the levels decreased to 1300 ug/m3 TCE and 590 ug/m3 PCE. Sub-slab and indoor air samples were completed in 4 structures. The highest sub-slab level was 9500 ug/m3 PCE and 7.2 ug/m3 in the indoor air. This structure was designated as Mitigate. One other was also designated as monitor/mitigate."

Health Problem: "People may come into contact with contaminated groundwater or soil if they dig below the surface. Contaminated groundwater at the site is not used for drinking or other purposes and the site is served by a public water supply that obtains water from a different source not affected by this contamination. Volatile organic compounds may move into the soil vapor (air spaces within the soil), which in turn may move into overlying buildings and affect the indoor air quality. This process, which is similar to the movement of radon gas from the subsurface into the indoor air or buildings, is referred to as soil vapor intrusion. Environmental sampling indicates that actions are needed to address potential exposures to site related contaminants via soil vapor intrusion both on and off-site."

Dump: False
Structure: False
Lagoon: False
Landfill: False
Pond: False
Disp Start: Not reported
Disp Term: Not reported
Lat/Long: Not reported
Dell: Not reported
Record Add: 2012-03-15 13:30:00
Record Upd: 2018-03-14 10:47:00
Updated By: RECURLEY
Own Op: 1
Sub Type: 01
Owner Name: c/o Lillian Shi, Spring Cutting Inc.
Owner Company: Zhong Chaung Properties LLC
Owner Address: 318 W. 39th St Fl 11
Owner Addr2: Not reported

FRESH CLEANERS & LAUNDRY INC (Continued) **1001125032**

Owner City,St,Zip: New York, NY 10018
Owner Country: United States of America
Own Op: 4
Sub Type: 03
Owner Name: Bridge Cleaners
Owner Company: Bridge Cleaners
Owner Address: 39-26 30th Street
Owner Addr2: Not reported
Owner City,St,Zip: Long Island City, NY
Owner Country: United States of America
Own Op: Document Repository
Sub Type: NNN
Owner Name: Tienya Smith
Owner Company: Queens Library
Owner Address: Long Island CIty Branch
Owner Addr2: 37-44 21st Street
Owner City,St,Zip: Long Island City, NY 11101
Owner Country: United States of America
Own Op: 4
Sub Type: 05
Owner Name: Lillian Shi
Owner Company: Spring Cutting Inc.
Owner Address: 318 W 39th St Fl 11
Owner Addr2: Not reported
Owner City,St,Zip: New York, NY 10018
Owner Country: United States of America
Own Op: Document Repository
Sub Type: NNN
Owner Name: Florence Koulouris, District Manager
Owner Company: Community Board 1 - Queens
Owner Address: 45-02 Ditmars Blvd, Suite 1025
Owner Addr2: Not reported
Owner City,St,Zip: Astoria,, NY 11105
Owner Country: United States of America
HW Code: 241127
Waste Type: tetrachloroethene (PCE)
Waste Quantity: UNKNOWN
Waste Code: Not reported
HW Code: 241127
Waste Type: trichloroethene (TCE)
Waste Quantity: UNKNOWN
Waste Code: Not reported
Crossref ID: 2019031200379001
Cross Ref Type Code: 25
Cross Ref Type: County Recording Identifier
Record Added Date: 2019-07-01 10:48:00
Record Updated: 2019-07-01 10:48:00
Updated By: RECURLEY

Name: BRIDGE CLEANERS
Address: 39-26 30TH STREET
City,State,Zip: LONG ISLAND CITY, NY 11101
Site Code: 440982
Control Name: Ground Water Use Restriction
HW Code: 241127
Control Code: 08
Control Type: INST

FRESH CLEANERS & LAUNDRY INC (Continued) **1001125032**

Dt record added: 09/17/2018
Dt rec updated: 09/17/2018
Updated By: RECURLEY
Site Code: 440982
Site Description: "Location: The Bridge Cleaners site is located at 39-26 30th Street in Long Island City, an urban area. Site Features: A 7500 square foot one-story slab-on-grade building occupies the entire lot. It is occasionally occupied. Adjacent buildings to the north and west appear to contain residential units. To the south is a paved driveway used by the neighboring commercial structure. To the east is 30th street. Current Zoning and Land Use: The site is zoned M1-3/R7X (Manufacturing and Residential) under the special Long Island City Mixed Use District. The surrounding area is a mix of residential and commercial uses. The site is currently being used for fabric storage and fabric cutting. Past use of the Site: The site was occupied by a commercial laundry and dry cleaner until 2011. Records indicate at least 10 years of use as a commercial dry-cleaner. Prior to that, the building was used as a distribution point for electrical components, bottled water and as a courier service. Operable Units: The site was divided into two operable units (OUs). An operable unit represents a portion of a remedial program for a site that, for technical or administrative reasons, can be addressed separately to investigate, eliminate or mitigate a release, threat of release or exposure pathway resulting from the site contamination. OU1 is the on-site area, consisting of a 75 x 100 foot lot totally enclosed by a one-story cement block building. OU2 is the off-site area. For OU2, the off-site investigation area encompasses is the sidewalks along from 39th Avenue to 40th Road, between 29th Street and 31st Street. Site Hydrology/Geology: The depth to groundwater near the site is about 18-22 feet. Soils in the area are primarily fine to medium sand with some traces of silt. One location indicated a clay layer at 6 to 9 feet below grade. In the larger OU2 investigation area, groundwater ranged from 11 to 30 feet below grade, with deeper groundwater closer to 29th Street, and shallower groundwater southeast of 30th Street. Operable Unit (OU) Numbers 01 and 02 are the subject of this document. "
Env Problem: "NATURE AND EXTENT OF CONTAMINATION: For OU1: On-Site Areas Samples collected in 2009 on the property adjacent to the Bridge Cleaners site identified dry-cleaning related compounds trichloroethene (TCE) and tetrachloroethene (PCE) in the soil vapor and groundwater. There was no evidence of PCE use on the adjacent property, and the higher results were near the common property line. PCE was found at 910 ppb in groundwater along the common property boundary, decreasing to 120 ppb approximately 100 feet away. PCE was measured at 16,900 ug/m3 in the soil vapor. The groundwater standard for both PCE and TCE is 5 ppb. NYS was denied access to the building, and conducted an off-site investigation in February 2012. Elevated groundwater levels were found downgradient from the site (PCE 440 ppb, TCE 32 ppb). Soil: Soil samples in 2011, and later soil samples in 2014 found low level PCE contamination in soil. The highest soil sampled indicated 9.6 ppm PCE. The protection of groundwater standard and the unrestricted soil cleanup objective are both 1.3 ppm for PCE. Groundwater: Site groundwater was first sampled in 2011. The highest levels were obtained in 2011, with a maximum concentration of 1470 ppb PCE in groundwater. In 2014, the PCE concentrations ranged from 165-340 ppb, in 2016 PCE ranged from 44 to 200 ppb. TCE was present at much lower levels (maximum of 14 ppb). The groundwater standard for both PCE and

FRESH CLEANERS & LAUNDRY INC (Continued) **1001125032**

TCE is 5 ppb. Sampling in Nov 2018 and May 2019 indicated that PCE levels had dropped in 4 on-site wells, but that one well (GW-2) continued to show PCE at 240ppm, then at 210 ppm. The TCE level at this well decreased from 14 ppm to 4.1 ppm (maximum on-site concentration). Soil Vapor: Sub-slab soil vapor samples were taken in 2014. Results ranged up to 668,000 ug/m3 PCE and up to 2140 ug/m3 TCE. PCE in indoor air was 270 ug/m3. Sub-slab samples in 2016 resulted in similar levels (up to 543,000 ug/m3 PCE and up to 3750 ug/m3 TCE). In Nov 2018, post-construction soil vapor monitoring was conducted. The range of PCE in soil vapor was 69.8-1890 ug/m3 PCE, 3.1-72 ug/m3 TCE. OU2 Off-Site Investigation Area Soil: Based on soil results from the 2012 off-site characterization, soil samples were not included in the off-site scope of work. Groundwater: Eight groundwater wells were installed in addition to seven pre-existing sidewalk wells. Two rounds of sampling were completed. PCE was present at a maximum value of 369 ppb in MW-3. TCE was present at a maximum of 181 ppb in MW-3. Historically, MW-3 also contained the highest amount of PCE (440 ppb) during the 2012 site characterization. The groundwater standard for both PCE and TCE is 5 ppb. Soil Vapor: Eleven soil vapor points were installed in the investigation area. The highest soil gas result at SV-104 was 4400 ug/m3 TCE and 2400 ug/m3 PCE on the south side of 40th Ave, across from MW-6. During the second set of sampling, the highest levels were also located at SV104, though the levels decreased to 1300 ug/m3 TCE and 590 ug/m3 PCE. Sub-slab and indoor air samples were completed in 4 structures. The highest sub-slab level was 9500 ug/m3 PCE and 7.2 ug/m3 in the indoor air. This structure was designated as Mitigate. One other was also designated as monitor/mitigate."

Health Problem: "People may come into contact with contaminated groundwater or soil if they dig below the surface. Contaminated groundwater at the site is not used for drinking or other purposes and the site is served by a public water supply that obtains water from a different source not affected by this contamination. Volatile organic compounds may move into the soil vapor (air spaces within the soil), which in turn may move into overlying buildings and affect the indoor air quality. This process, which is similar to the movement of radon gas from the subsurface into the indoor air or buildings, is referred to as soil vapor intrusion. Environmental sampling indicates that actions are needed to address potential exposures to site related contaminants via soil vapor intrusion both on and off-site."

Dump: False
Structure: False
Lagoon: False
Landfill: False
Pond: False
Disp Start: Not reported
Disp Term: Not reported
Lat/Long: Not reported
Dell: Not reported
Record Add: 2012-03-15 13:30:00
Record Upd: 2018-03-14 10:47:00
Updated By: RECURLEY
Own Op: 1
Sub Type: 01
Owner Name: c/o Lillian Shi, Spring Cutting Inc.
Owner Company: Zhong Chaung Properties LLC
Owner Address: 318 W. 39th St Fl 11

FRESH CLEANERS & LAUNDRY INC (Continued) **1001125032**

Owner Addr2: Not reported
Owner City,St,Zip: New York, NY 10018
Owner Country: United States of America
Own Op: 4
Sub Type: 03
Owner Name: Bridge Cleaners
Owner Company: Bridge Cleaners
Owner Address: 39-26 30th Street
Owner Addr2: Not reported
Owner City,St,Zip: Long Island City, NY
Owner Country: United States of America
Own Op: Document Repository
Sub Type: NNN
Owner Name: Tienya Smith
Owner Company: Queens Library
Owner Address: Long Island CIty Branch
Owner Addr2: 37-44 21st Street
Owner City,St,Zip: Long Island City, NY 11101
Owner Country: United States of America
Own Op: 4
Sub Type: 05
Owner Name: Lillian Shi
Owner Company: Spring Cutting Inc.
Owner Address: 318 W 39th St Fl 11
Owner Addr2: Not reported
Owner City,St,Zip: New York, NY 10018
Owner Country: United States of America
Own Op: Document Repository
Sub Type: NNN
Owner Name: Florence Koulouris, District Manager
Owner Company: Community Board 1 - Queens
Owner Address: 45-02 Ditmars Blvd, Suite 1025
Owner Addr2: Not reported
Owner City,St,Zip: Astoria,, NY 11105
Owner Country: United States of America
HW Code: 241127
Waste Type: tetrachloroethene (PCE)
Waste Quantity: UNKNOWN
Waste Code: Not reported
HW Code: 241127
Waste Type: trichloroethene (TCE)
Waste Quantity: UNKNOWN
Waste Code: Not reported
Crossref ID: 2019031200379001
Cross Ref Type Code: 25
Cross Ref Type: County Recording Identifier
Record Added Date: 2019-07-01 10:48:00
Record Updated: 2019-07-01 10:48:00
Updated By: RECURLEY

Name: BRIDGE CLEANERS
Address: 39-26 30TH STREET
City,State,Zip: LONG ISLAND CITY, NY 11101
Site Code: 440982
Control Name: Site Management Plan
HW Code: 241127
Control Code: 32

FRESH CLEANERS & LAUNDRY INC (Continued) **1001125032**

Control Type: INST
Dt record added: 09/17/2018
Dt rec updated: 09/17/2018
Updated By: RECURLEY
Site Code: 440982
Site Description: "Location: The Bridge Cleaners site is located at 39-26 30th Street in Long Island City, an urban area. Site Features: A 7500 square foot one-story slab-on-grade building occupies the entire lot. It is occasionally occupied. Adjacent buildings to the north and west appear to contain residential units. To the south is a paved driveway used by the neighboring commercial structure. To the east is 30th street. Current Zoning and Land Use: The site is zoned M1-3/R7X (Manufacturing and Residential) under the special Long Island City Mixed Use District. The surrounding area is a mix of residential and commercial uses. The site is currently being used for fabric storage and fabric cutting. Past use of the Site: The site was occupied by a commercial laundry and dry cleaner until 2011. Records indicate at least 10 years of use as a commercial dry-cleaner. Prior to that, the building was used as a distribution point for electrical components, bottled water and as a courier service. Operable Units: The site was divided into two operable units (OUs). An operable unit represents a portion of a remedial program for a site that, for technical or administrative reasons, can be addressed separately to investigate, eliminate or mitigate a release, threat of release or exposure pathway resulting from the site contamination. OU1 is the on-site area, consisting of a 75 x 100 foot lot totally enclosed by a one-story cement block building. OU2 is the off-site area. For OU2, the off-site investigation area encompasses is the sidewalks along from 39th Avenue to 40th Road, between 29th Street and 31st Street. Site Hydrology/Geology: The depth to groundwater near the site is about 18-22 feet. Soils in the area are primarily fine to medium sand with some traces of silt. One location indicated a clay layer at 6 to 9 feet below grade. In the larger OU2 investigation area, groundwater ranged from 11 to 30 feet below grade, with deeper groundwater closer to 29th Street, and shallower groundwater southeast of 30th Street. Operable Unit (OU) Numbers 01 and 02 are the subject of this document. "
Env Problem: "NATURE AND EXTENT OF CONTAMINATION: For OU1: On-Site Areas Samples collected in 2009 on the property adjacent to the Bridge Cleaners site identified dry-cleaning related compounds trichloroethene (TCE) and tetrachloroethene (PCE) in the soil vapor and groundwater. There was no evidence of PCE use on the adjacent property, and the higher results were near the common property line. PCE was found at 910 ppb in groundwater along the common property boundary, decreasing to 120 ppb approximately 100 feet away. PCE was measured at 16,900 ug/m3 in the soil vapor. The groundwater standard for both PCE and TCE is 5 ppb. NYS was denied access to the building, and conducted an off-site investigation in February 2012. Elevated groundwater levels were found downgradient from the site (PCE 440 ppb, TCE 32 ppb). Soil: Soil samples in 2011, and later soil samples in 2014 found low level PCE contamination in soil. The highest soil sampled indicated 9.6 ppm PCE. The protection of groundwater standard and the unrestricted soil cleanup objective are both 1.3 ppm for PCE. Groundwater: Site groundwater was first sampled in 2011. The highest levels were obtained in 2011, with a maximum concentration of 1470 ppb PCE in groundwater. In 2014, the PCE concentrations ranged from 165-340 ppb, in 2016 PCE ranged from 44 to 200 ppb. TCE was present at much lower

FRESH CLEANERS & LAUNDRY INC (Continued) **1001125032**

levels (maximum of 14 ppb). The groundwater standard for both PCE and TCE is 5 ppb. Sampling in Nov 2018 and May 2019 indicated that PCE levels had dropped in 4 on-site wells, but that one well (GW-2) continued to show PCE at 240ppm, then at 210 ppm. The TCE level at this well decreased from 14 ppm to 4.1 ppm (maximum on-site concentration). Soil Vapor: Sub-slab soil vapor samples were taken in 2014. Results ranged up to 668,000 ug/m3 PCE and up to 2140 ug/m3 TCE. PCE in indoor air was 270 ug/m3. Sub-slab samples in 2016 resulted in similar levels (up to 543,000 ug/m3 PCE and up to 3750 ug/m3 TCE). In Nov 2018, post-construction soil vapor monitoring was conducted. The range of PCE in soil vapor was 69.8-1890 ug/m3 PCE, 3.1-72 ug/m3 TCE. OU2 Off-Site Investigation Area Soil: Based on soil results from the 2012 off-site characterization, soil samples were not included in the off-site scope of work. Groundwater: Eight groundwater wells were installed in addition to seven pre-existing sidewalk wells. Two rounds of sampling were completed. PCE was present at a maximum value of 369 ppb in MW-3. TCE was present at a maximum of 181 ppb in MW-3. Historically, MW-3 also contained the highest amount of PCE (440 ppb) during the 2012 site characterization. The groundwater standard for both PCE and TCE is 5 ppb. Soil Vapor: Eleven soil vapor points were installed in the investigation area. The highest soil gas result at SV-104 was 4400 ug/m3 TCE and 2400 ug/m3 PCE on the south side of 40th Ave, across from MW-6. During the second set of sampling, the highest levels were also located at SV104, though the levels decreased to 1300 ug/m3 TCE and 590 ug/m3 PCE. Sub-slab and indoor air samples were completed in 4 structures. The highest sub-slab level was 9500 ug/m3 PCE and 7.2 ug/m3 in the indoor air. This structure was designated as Mitigate. One other was also designated as monitor/mitigate."

Health Problem: "People may come into contact with contaminated groundwater or soil if they dig below the surface. Contaminated groundwater at the site is not used for drinking or other purposes and the site is served by a public water supply that obtains water from a different source not affected by this contamination. Volatile organic compounds may move into the soil vapor (air spaces within the soil), which in turn may move into overlying buildings and affect the indoor air quality. This process, which is similar to the movement of radon gas from the subsurface into the indoor air or buildings, is referred to as soil vapor intrusion. Environmental sampling indicates that actions are needed to address potential exposures to site related contaminants via soil vapor intrusion both on and off-site."

Dump: False
Structure: False
Lagoon: False
Landfill: False
Pond: False
Disp Start: Not reported
Disp Term: Not reported
Lat/Long: Not reported
Dell: Not reported
Record Add: 2012-03-15 13:30:00
Record Upd: 2018-03-14 10:47:00
Updated By: RECURLEY
Own Op: 1
Sub Type: 01
Owner Name: c/o Lillian Shi, Spring Cutting Inc.
Owner Company: Zhong Chaung Properties LLC

FRESH CLEANERS & LAUNDRY INC (Continued) **1001125032**

Owner Address: 318 W. 39th St Fl 11
Owner Addr2: Not reported
Owner City,St,Zip: New York, NY 10018
Owner Country: United States of America
Own Op: 4
Sub Type: 03
Owner Name: Bridge Cleaners
Owner Company: Bridge Cleaners
Owner Address: 39-26 30th Street
Owner Addr2: Not reported
Owner City,St,Zip: Long Island City, NY
Owner Country: United States of America
Own Op: Document Repository
Sub Type: NNN
Owner Name: Tienya Smith
Owner Company: Queens Library
Owner Address: Long Island CIty Branch
Owner Addr2: 37-44 21st Street
Owner City,St,Zip: Long Island City, NY 11101
Owner Country: United States of America
Own Op: 4
Sub Type: 05
Owner Name: Lillian Shi
Owner Company: Spring Cutting Inc.
Owner Address: 318 W 39th St Fl 11
Owner Addr2: Not reported
Owner City,St,Zip: New York, NY 10018
Owner Country: United States of America
Own Op: Document Repository
Sub Type: NNN
Owner Name: Florence Koulouris, District Manager
Owner Company: Community Board 1 - Queens
Owner Address: 45-02 Ditmars Blvd, Suite 1025
Owner Addr2: Not reported
Owner City,St,Zip: Astoria,, NY 11105
Owner Country: United States of America
HW Code: 241127
Waste Type: tetrachloroethene (PCE)
Waste Quantity: UNKNOWN
Waste Code: Not reported
HW Code: 241127
Waste Type: trichloroethene (TCE)
Waste Quantity: UNKNOWN
Waste Code: Not reported
Crossref ID: 2019031200379001
Cross Ref Type Code: 25
Cross Ref Type: County Recording Identifier
Record Added Date: 2019-07-01 10:48:00
Record Updated: 2019-07-01 10:48:00
Updated By: RECURLEY

Name: BRIDGE CLEANERS
Address: 39-26 30TH STREET
City,State,Zip: LONG ISLAND CITY, NY 11101
Site Code: 440982
Control Name: O&M Plan
HW Code: 241127

FRESH CLEANERS & LAUNDRY INC (Continued) **1001125032**

Control Code: 33
Control Type: INST
Dt record added: 09/17/2018
Dt rec updated: 09/17/2018
Updated By: RECURLEY
Site Code: 440982
Site Description: "Location: The Bridge Cleaners site is located at 39-26 30th Street in Long Island City, an urban area. Site Features: A 7500 square foot one-story slab-on-grade building occupies the entire lot. It is occasionally occupied. Adjacent buildings to the north and west appear to contain residential units. To the south is a paved driveway used by the neighboring commercial structure. To the east is 30th street. Current Zoning and Land Use: The site is zoned M1-3/R7X (Manufacturing and Residential) under the special Long Island City Mixed Use District. The surrounding area is a mix of residential and commercial uses. The site is currently being used for fabric storage and fabric cutting. Past use of the Site: The site was occupied by a commercial laundry and dry cleaner until 2011. Records indicate at least 10 years of use as a commercial dry-cleaner. Prior to that, the building was used as a distribution point for electrical components, bottled water and as a courier service. Operable Units: The site was divided into two operable units (OUs). An operable unit represents a portion of a remedial program for a site that, for technical or administrative reasons, can be addressed separately to investigate, eliminate or mitigate a release, threat of release or exposure pathway resulting from the site contamination. OU1 is the on-site area, consisting of a 75 x 100 foot lot totally enclosed by a one-story cement block building. OU2 is the off-site area. For OU2, the off-site investigation area encompasses is the sidewalks along from 39th Avenue to 40th Road, between 29th Street and 31st Street. Site Hydrology/Geology: The depth to groundwater near the site is about 18-22 feet. Soils in the area are primarily fine to medium sand with some traces of silt. One location indicated a clay layer at 6 to 9 feet below grade. In the larger OU2 investigation area, groundwater ranged from 11 to 30 feet below grade, with deeper groundwater closer to 29th Street, and shallower groundwater southeast of 30th Street. Operable Unit (OU) Numbers 01 and 02 are the subject of this document. "
Env Problem: "NATURE AND EXTENT OF CONTAMINATION: For OU1: On-Site Areas Samples collected in 2009 on the property adjacent to the Bridge Cleaners site identified dry-cleaning related compounds trichloroethene (TCE) and tetrachloroethene (PCE) in the soil vapor and groundwater. There was no evidence of PCE use on the adjacent property, and the higher results were near the common property line. PCE was found at 910 ppb in groundwater along the common property boundary, decreasing to 120 ppb approximately 100 feet away. PCE was measured at 16,900 ug/m3 in the soil vapor. The groundwater standard for both PCE and TCE is 5 ppb. NYS was denied access to the building, and conducted an off-site investigation in February 2012. Elevated groundwater levels were found downgradient from the site (PCE 440 ppb, TCE 32 ppb). Soil: Soil samples in 2011, and later soil samples in 2014 found low level PCE contamination in soil. The highest soil sampled indicated 9.6 ppm PCE. The protection of groundwater standard and the unrestricted soil cleanup objective are both 1.3 ppm for PCE. Groundwater: Site groundwater was first sampled in 2011. The highest levels were obtained in 2011, with a maximum concentration of 1470 ppb PCE in groundwater. In 2014, the PCE concentrations ranged from 165-340 ppb,

FRESH CLEANERS & LAUNDRY INC (Continued) **1001125032**

in 2016 PCE ranged from 44 to 200 ppb. TCE was present at much lower levels (maximum of 14 ppb). The groundwater standard for both PCE and TCE is 5 ppb. Sampling in Nov 2018 and May 2019 indicated that PCE levels had dropped in 4 on-site wells, but that one well (GW-2) continued to show PCE at 240ppm, then at 210 ppm. The TCE level at this well decreased from 14 ppm to 4.1 ppm (maximum on-site concentration). Soil Vapor: Sub-slab soil vapor samples were taken in 2014. Results ranged up to 668,000 ug/m3 PCE and up to 2140 ug/m3 TCE. PCE in indoor air was 270 ug/m3. Sub-slab samples in 2016 resulted in similar levels (up to 543,000 ug/m3 PCE and up to 3750 ug/m3 TCE). In Nov 2018, post-construction soil vapor monitoring was conducted. The range of PCE in soil vapor was 69.8-1890 ug/m3 PCE, 3.1-72 ug/m3 TCE. OU2 Off-Site Investigation Area Soil: Based on soil results from the 2012 off-site characterization, soil samples were not included in the off-site scope of work. Groundwater: Eight groundwater wells were installed in addition to seven pre-existing sidewalk wells. Two rounds of sampling were completed. PCE was present at a maximum value of 369 ppb in MW-3. TCE was present at a maximum of 181 ppb in MW-3. Historically, MW-3 also contained the highest amount of PCE (440 ppb) during the 2012 site characterization. The groundwater standard for both PCE and TCE is 5 ppb. Soil Vapor: Eleven soil vapor points were installed in the investigation area. The highest soil gas result at SV-104 was 4400 ug/m3 TCE and 2400 ug/m3 PCE on the south side of 40th Ave, across from MW-6. During the second set of sampling, the highest levels were also located at SV104, though the levels decreased to 1300 ug/m3 TCE and 590 ug/m3 PCE. Sub-slab and indoor air samples were completed in 4 structures. The highest sub-slab level was 9500 ug/m3 PCE and 7.2 ug/m3 in the indoor air. This structure was designated as Mitigate. One other was also designated as monitor/mitigate."

Health Problem: "People may come into contact with contaminated groundwater or soil if they dig below the surface. Contaminated groundwater at the site is not used for drinking or other purposes and the site is served by a public water supply that obtains water from a different source not affected by this contamination. Volatile organic compounds may move into the soil vapor (air spaces within the soil), which in turn may move into overlying buildings and affect the indoor air quality. This process, which is similar to the movement of radon gas from the subsurface into the indoor air or buildings, is referred to as soil vapor intrusion. Environmental sampling indicates that actions are needed to address potential exposures to site related contaminants via soil vapor intrusion both on and off-site."

Dump: False
Structure: False
Lagoon: False
Landfill: False
Pond: False
Disp Start: Not reported
Disp Term: Not reported
Lat/Long: Not reported
Dell: Not reported
Record Add: 2012-03-15 13:30:00
Record Upd: 2018-03-14 10:47:00
Updated By: RECURLEY
Own Op: 1
Sub Type: 01
Owner Name: c/o Lillian Shi, Spring Cutting Inc.

FRESH CLEANERS & LAUNDRY INC (Continued) **1001125032**

Owner Company: Zhong Chaung Properties LLC
Owner Address: 318 W. 39th St Fl 11
Owner Addr2: Not reported
Owner City,St,Zip: New York, NY 10018
Owner Country: United States of America
Own Op: 4
Sub Type: 03
Owner Name: Bridge Cleaners
Owner Company: Bridge Cleaners
Owner Address: 39-26 30th Street
Owner Addr2: Not reported
Owner City,St,Zip: Long Island City, NY
Owner Country: United States of America
Own Op: Document Repository
Sub Type: NNN
Owner Name: Tienya Smith
Owner Company: Queens Library
Owner Address: Long Island CIty Branch
Owner Addr2: 37-44 21st Street
Owner City,St,Zip: Long Island City, NY 11101
Owner Country: United States of America
Own Op: 4
Sub Type: 05
Owner Name: Lillian Shi
Owner Company: Spring Cutting Inc.
Owner Address: 318 W 39th St Fl 11
Owner Addr2: Not reported
Owner City,St,Zip: New York, NY 10018
Owner Country: United States of America
Own Op: Document Repository
Sub Type: NNN
Owner Name: Florence Koulouris, District Manager
Owner Company: Community Board 1 - Queens
Owner Address: 45-02 Ditmars Blvd, Suite 1025
Owner Addr2: Not reported
Owner City,St,Zip: Astoria,, NY 11105
Owner Country: United States of America
HW Code: 241127
Waste Type: tetrachloroethene (PCE)
Waste Quantity: UNKNOWN
Waste Code: Not reported
HW Code: 241127
Waste Type: trichloroethene (TCE)
Waste Quantity: UNKNOWN
Waste Code: Not reported
Crossref ID: 2019031200379001
Cross Ref Type Code: 25
Cross Ref Type: County Recording Identifier
Record Added Date: 2019-07-01 10:48:00
Record Updated: 2019-07-01 10:48:00
Updated By: RECURLEY

Name: BRIDGE CLEANERS
Address: 39-26 30TH STREET
City,State,Zip: LONG ISLAND CITY, NY 11101
Site Code: 440982
Control Name: Environmental Easement

FRESH CLEANERS & LAUNDRY INC (Continued) **1001125032**

HW Code: 241127
Control Code: J
Control Type: INST
Dt record added: 09/17/2018
Dt rec updated: 09/17/2018
Updated By: RECURLEY
Site Code: 440982
Site Description: "Location: The Bridge Cleaners site is located at 39-26 30th Street in Long Island City, an urban area. Site Features: A 7500 square foot one-story slab-on-grade building occupies the entire lot. It is occasionally occupied. Adjacent buildings to the north and west appear to contain residential units. To the south is a paved driveway used by the neighboring commercial structure. To the east is 30th street. Current Zoning and Land Use: The site is zoned M1-3/R7X (Manufacturing and Residential) under the special Long Island City Mixed Use District. The surrounding area is a mix of residential and commercial uses. The site is currently being used for fabric storage and fabric cutting. Past use of the Site: The site was occupied by a commercial laundry and dry cleaner until 2011. Records indicate at least 10 years of use as a commercial dry-cleaner. Prior to that, the building was used as a distribution point for electrical components, bottled water and as a courier service. Operable Units: The site was divided into two operable units (OUs). An operable unit represents a portion of a remedial program for a site that, for technical or administrative reasons, can be addressed separately to investigate, eliminate or mitigate a release, threat of release or exposure pathway resulting from the site contamination. OU1 is the on-site area, consisting of a 75 x 100 foot lot totally enclosed by a one-story cement block building. OU2 is the off-site area. For OU2, the off-site investigation area encompasses is the sidewalks along from 39th Avenue to 40th Road, between 29th Street and 31st Street. Site Hydrology/Geology: The depth to groundwater near the site is about 18-22 feet. Soils in the area are primarily fine to medium sand with some traces of silt. One location indicated a clay layer at 6 to 9 feet below grade. In the larger OU2 investigation area, groundwater ranged from 11 to 30 feet below grade, with deeper groundwater closer to 29th Street, and shallower groundwater southeast of 30th Street. Operable Unit (OU) Numbers 01 and 02 are the subject of this document. "
Env Problem: "NATURE AND EXTENT OF CONTAMINATION: For OU1: On-Site Areas Samples collected in 2009 on the property adjacent to the Bridge Cleaners site identified dry-cleaning related compounds trichloroethene (TCE) and tetrachloroethene (PCE) in the soil vapor and groundwater. There was no evidence of PCE use on the adjacent property, and the higher results were near the common property line. PCE was found at 910 ppb in groundwater along the common property boundary, decreasing to 120 ppb approximately 100 feet away. PCE was measured at 16,900 ug/m3 in the soil vapor. The groundwater standard for both PCE and TCE is 5 ppb. NYS was denied access to the building, and conducted an off-site investigation in February 2012. Elevated groundwater levels were found downgradient from the site (PCE 440 ppb, TCE 32 ppb). Soil: Soil samples in 2011, and later soil samples in 2014 found low level PCE contamination in soil. The highest soil sampled indicated 9.6 ppm PCE. The protection of groundwater standard and the unrestricted soil cleanup objective are both 1.3 ppm for PCE. Groundwater: Site groundwater was first sampled in 2011. The highest levels were obtained in 2011, with a maximum concentration of 1470 ppb PCE in

FRESH CLEANERS & LAUNDRY INC (Continued) **1001125032**

groundwater. In 2014, the PCE concentrations ranged from 165-340 ppb, in 2016 PCE ranged from 44 to 200 ppb. TCE was present at much lower levels (maximum of 14 ppb). The groundwater standard for both PCE and TCE is 5 ppb. Sampling in Nov 2018 and May 2019 indicated that PCE levels had dropped in 4 on-site wells, but that one well (GW-2) continued to show PCE at 240ppm, then at 210 ppm. The TCE level at this well decreased from 14 ppm to 4.1 ppm (maximum on-site concentration). Soil Vapor: Sub-slab soil vapor samples were taken in 2014. Results ranged up to 668,000 ug/m3 PCE and up to 2140 ug/m3 TCE. PCE in indoor air was 270 ug/m3. Sub-slab samples in 2016 resulted in similar levels (up to 543,000 ug/m3 PCE and up to 3750 ug/m3 TCE). In Nov 2018, post-construction soil vapor monitoring was conducted. The range of PCE in soil vapor was 69.8-1890 ug/m3 PCE, 3.1-72 ug/m3 TCE. OU2 Off-Site Investigation Area Soil: Based on soil results from the 2012 off-site characterization, soil samples were not included in the off-site scope of work. Groundwater: Eight groundwater wells were installed in addition to seven pre-existing sidewalk wells. Two rounds of sampling were completed. PCE was present at a maximum value of 369 ppb in MW-3. TCE was present at a maximum of 181 ppb in MW-3. Historically, MW-3 also contained the highest amount of PCE (440 ppb) during the 2012 site characterization. The groundwater standard for both PCE and TCE is 5 ppb. Soil Vapor: Eleven soil vapor points were installed in the investigation area. The highest soil gas result at SV-104 was 4400 ug/m3 TCE and 2400 ug/m3 PCE on the south side of 40th Ave, across from MW-6. During the second set of sampling, the highest levels were also located at SV104, though the levels decreased to 1300 ug/m3 TCE and 590 ug/m3 PCE. Sub-slab and indoor air samples were completed in 4 structures. The highest sub-slab level was 9500 ug/m3 PCE and 7.2 ug/m3 in the indoor air. This structure was designated as Mitigate. One other was also designated as monitor/mitigate."

Health Problem: "People may come into contact with contaminated groundwater or soil if they dig below the surface. Contaminated groundwater at the site is not used for drinking or other purposes and the site is served by a public water supply that obtains water from a different source not affected by this contamination. Volatile organic compounds may move into the soil vapor (air spaces within the soil), which in turn may move into overlying buildings and affect the indoor air quality. This process, which is similar to the movement of radon gas from the subsurface into the indoor air or buildings, is referred to as soil vapor intrusion. Environmental sampling indicates that actions are needed to address potential exposures to site related contaminants via soil vapor intrusion both on and off-site."

Dump: False
Structure: False
Lagoon: False
Landfill: False
Pond: False
Disp Start: Not reported
Disp Term: Not reported
Lat/Long: Not reported
Dell: Not reported
Record Add: 2012-03-15 13:30:00
Record Upd: 2018-03-14 10:47:00
Updated By: RECURLEY
Own Op: 1
Sub Type: 01

FRESH CLEANERS & LAUNDRY INC (Continued) **1001125032**

Owner Name: c/o Lillian Shi, Spring Cutting Inc.
Owner Company: Zhong Chaung Properties LLC
Owner Address: 318 W. 39th St Fl 11
Owner Addr2: Not reported
Owner City,St,Zip: New York, NY 10018
Owner Country: United States of America
Own Op: 4
Sub Type: 03
Owner Name: Bridge Cleaners
Owner Company: Bridge Cleaners
Owner Address: 39-26 30th Street
Owner Addr2: Not reported
Owner City,St,Zip: Long Island City, NY
Owner Country: United States of America
Own Op: Document Repository
Sub Type: NNN
Owner Name: Tienya Smith
Owner Company: Queens Library
Owner Address: Long Island CIty Branch
Owner Addr2: 37-44 21st Street
Owner City,St,Zip: Long Island City, NY 11101
Owner Country: United States of America
Own Op: 4
Sub Type: 05
Owner Name: Lillian Shi
Owner Company: Spring Cutting Inc.
Owner Address: 318 W 39th St Fl 11
Owner Addr2: Not reported
Owner City,St,Zip: New York, NY 10018
Owner Country: United States of America
Own Op: Document Repository
Sub Type: NNN
Owner Name: Florence Koulouris, District Manager
Owner Company: Community Board 1 - Queens
Owner Address: 45-02 Ditmars Blvd, Suite 1025
Owner Addr2: Not reported
Owner City,St,Zip: Astoria,, NY 11105
Owner Country: United States of America
HW Code: 241127
Waste Type: tetrachloroethene (PCE)
Waste Quantity: UNKNOWN
Waste Code: Not reported
HW Code: 241127
Waste Type: trichloroethene (TCE)
Waste Quantity: UNKNOWN
Waste Code: Not reported
Crossref ID: 2019031200379001
Cross Ref Type Code: 25
Cross Ref Type: County Recording Identifier
Record Added Date: 2019-07-01 10:48:00
Record Updated: 2019-07-01 10:48:00
Updated By: RECURLEY

Name: BRIDGE CLEANERS
Address: 39-26 30TH STREET
City,State,Zip: LONG ISLAND CITY, NY 11101
Site Code: 440982

FRESH CLEANERS & LAUNDRY INC (Continued) **1001125032**

Control Name: IC/EC Plan
HW Code: 241127
Control Code: 34
Control Type: INST
Dt record added: 09/17/2018
Dt rec updated: 09/17/2018
Updated By: RECURLEY
Site Code: 440982
Site Description: "Location: The Bridge Cleaners site is located at 39-26 30th Street in Long Island City, an urban area. Site Features: A 7500 square foot one-story slab-on-grade building occupies the entire lot. It is occasionally occupied. Adjacent buildings to the north and west appear to contain residential units. To the south is a paved driveway used by the neighboring commercial structure. To the east is 30th street. Current Zoning and Land Use: The site is zoned M1-3/R7X (Manufacturing and Residential) under the special Long Island City Mixed Use District. The surrounding area is a mix of residential and commercial uses. The site is currently being used for fabric storage and fabric cutting. Past use of the Site: The site was occupied by a commercial laundry and dry cleaner until 2011. Records indicate at least 10 years of use as a commercial dry-cleaner. Prior to that, the building was used as a distribution point for electrical components, bottled water and as a courier service. Operable Units: The site was divided into two operable units (OUs). An operable unit represents a portion of a remedial program for a site that, for technical or administrative reasons, can be addressed separately to investigate, eliminate or mitigate a release, threat of release or exposure pathway resulting from the site contamination. OU1 is the on-site area, consisting of a 75 x 100 foot lot totally enclosed by a one-story cement block building. OU2 is the off-site area. For OU2, the off-site investigation area encompasses is the sidewalks along from 39th Avenue to 40th Road, between 29th Street and 31st Street. Site Hydrology/Geology: The depth to groundwater near the site is about 18-22 feet. Soils in the area are primarily fine to medium sand with some traces of silt. One location indicated a clay layer at 6 to 9 feet below grade. In the larger OU2 investigation area, groundwater ranged from 11 to 30 feet below grade, with deeper groundwater closer to 29th Street, and shallower groundwater southeast of 30th Street. Operable Unit (OU) Numbers 01 and 02 are the subject of this document. "
Env Problem: "NATURE AND EXTENT OF CONTAMINATION: For OU1: On-Site Areas Samples collected in 2009 on the property adjacent to the Bridge Cleaners site identified dry-cleaning related compounds trichloroethene (TCE) and tetrachloroethene (PCE) in the soil vapor and groundwater. There was no evidence of PCE use on the adjacent property, and the higher results were near the common property line. PCE was found at 910 ppb in groundwater along the common property boundary, decreasing to 120 ppb approximately 100 feet away. PCE was measured at 16,900 ug/m3 in the soil vapor. The groundwater standard for both PCE and TCE is 5 ppb. NYS was denied access to the building, and conducted an off-site investigation in February 2012. Elevated groundwater levels were found downgradient from the site (PCE 440 ppb, TCE 32 ppb). Soil: Soil samples in 2011, and later soil samples in 2014 found low level PCE contamination in soil. The highest soil sampled indicated 9.6 ppm PCE. The protection of groundwater standard and the unrestricted soil cleanup objective are both 1.3 ppm for PCE. Groundwater: Site groundwater was first sampled in 2011. The highest levels were

FRESH CLEANERS & LAUNDRY INC (Continued) **1001125032**

obtained in 2011, with a maximum concentration of 1470 ppb PCE in groundwater. In 2014, the PCE concentrations ranged from 165-340 ppb, in 2016 PCE ranged from 44 to 200 ppb. TCE was present at much lower levels (maximum of 14 ppb). The groundwater standard for both PCE and TCE is 5 ppb. Sampling in Nov 2018 and May 2019 indicated that PCE levels had dropped in 4 on-site wells, but that one well (GW-2) continued to show PCE at 240ppm, then at 210 ppm. The TCE level at this well decreased from 14 ppm to 4.1 ppm (maximum on-site concentration). Soil Vapor: Sub-slab soil vapor samples were taken in 2014. Results ranged up to 668,000 ug/m3 PCE and up to 2140 ug/m3 TCE. PCE in indoor air was 270 ug/m3. Sub-slab samples in 2016 resulted in similar levels (up to 543,000 ug/m3 PCE and up to 3750 ug/m3 TCE). In Nov 2018, post-construction soil vapor monitoring was conducted. The range of PCE in soil vapor was 69.8-1890 ug/m3 PCE, 3.1-72 ug/m3 TCE. OU2 Off-Site Investigation Area Soil: Based on soil results from the 2012 off-site characterization, soil samples were not included in the off-site scope of work. Groundwater: Eight groundwater wells were installed in addition to seven pre-existing sidewalk wells. Two rounds of sampling were completed. PCE was present at a maximum value of 369 ppb in MW-3. TCE was present at a maximum of 181 ppb in MW-3. Historically, MW-3 also contained the highest amount of PCE (440 ppb) during the 2012 site characterization. The groundwater standard for both PCE and TCE is 5 ppb. Soil Vapor: Eleven soil vapor points were installed in the investigation area. The highest soil gas result at SV-104 was 4400 ug/m3 TCE and 2400 ug/m3 PCE on the south side of 40th Ave, across from MW-6. During the second set of sampling, the highest levels were also located at SV104, though the levels decreased to 1300 ug/m3 TCE and 590 ug/m3 PCE. Sub-slab and indoor air samples were completed in 4 structures. The highest sub-slab level was 9500 ug/m3 PCE and 7.2 ug/m3 in the indoor air. This structure was designated as Mitigate. One other was also designated as monitor/mitigate."

Health Problem: "People may come into contact with contaminated groundwater or soil if they dig below the surface. Contaminated groundwater at the site is not used for drinking or other purposes and the site is served by a public water supply that obtains water from a different source not affected by this contamination. Volatile organic compounds may move into the soil vapor (air spaces within the soil), which in turn may move into overlying buildings and affect the indoor air quality. This process, which is similar to the movement of radon gas from the subsurface into the indoor air or buildings, is referred to as soil vapor intrusion. Environmental sampling indicates that actions are needed to address potential exposures to site related contaminants via soil vapor intrusion both on and off-site."

Dump: False
Structure: False
Lagoon: False
Landfill: False
Pond: False
Disp Start: Not reported
Disp Term: Not reported
Lat/Long: Not reported
Dell: Not reported
Record Add: 2012-03-15 13:30:00
Record Upd: 2018-03-14 10:47:00
Updated By: RECURLEY
Own Op: 1

FRESH CLEANERS & LAUNDRY INC (Continued) **1001125032**

Sub Type: 01
Owner Name: c/o Lillian Shi, Spring Cutting Inc.
Owner Company: Zhong Chaung Properties LLC
Owner Address: 318 W. 39th St Fl 11
Owner Addr2: Not reported
Owner City,St,Zip: New York, NY 10018
Owner Country: United States of America
Own Op: 4
Sub Type: 03
Owner Name: Bridge Cleaners
Owner Company: Bridge Cleaners
Owner Address: 39-26 30th Street
Owner Addr2: Not reported
Owner City,St,Zip: Long Island City, NY
Owner Country: United States of America
Own Op: Document Repository
Sub Type: NNN
Owner Name: Tienya Smith
Owner Company: Queens Library
Owner Address: Long Island CIty Branch
Owner Addr2: 37-44 21st Street
Owner City,St,Zip: Long Island City, NY 11101
Owner Country: United States of America
Own Op: 4
Sub Type: 05
Owner Name: Lillian Shi
Owner Company: Spring Cutting Inc.
Owner Address: 318 W 39th St Fl 11
Owner Addr2: Not reported
Owner City,St,Zip: New York, NY 10018
Owner Country: United States of America
Own Op: Document Repository
Sub Type: NNN
Owner Name: Florence Koulouris, District Manager
Owner Company: Community Board 1 - Queens
Owner Address: 45-02 Ditmars Blvd, Suite 1025
Owner Addr2: Not reported
Owner City,St,Zip: Astoria,, NY 11105
Owner Country: United States of America
HW Code: 241127
Waste Type: tetrachloroethene (PCE)
Waste Quantity: UNKNOWN
Waste Code: Not reported
HW Code: 241127
Waste Type: trichloroethene (TCE)
Waste Quantity: UNKNOWN
Waste Code: Not reported
Crossref ID: 2019031200379001
Cross Ref Type Code: 25
Cross Ref Type: County Recording Identifier
Record Added Date: 2019-07-01 10:48:00
Record Updated: 2019-07-01 10:48:00
Updated By: RECURLEY

BROWNFIELDS:
Name: BRIDGE CLEANERS - OFF-SITE
Address: 39-26 30TH STREET

FRESH CLEANERS & LAUNDRY INC (Continued) **1001125032**

City,State,Zip:	LONG ISLAND CITY, NY 11101
Program:	BCP
Site Code:	480014
Acres:	Not reported
HW Code:	C241127A
SWIS:	4101
Town:	New York City
Record Added Date:	03/21/2013
Record Updated Date:	05/31/2017
Update By:	BXANDERS
Site Description:	"LOCATION: This is an off-site investigation of the area downgradient of the Bridge Cleaners site, Site Number C241127, which located at 39-26 30th Street in Long Island City, an urban area. SITE FEATURES: The investigation area encompasses sidewalks along 29th Street from 39th Ave to 40th Road, along 30th Street from 39th Avenue to approximately 40th Ave, and along 40th Ave to 31st Street. CURRENT ZONING: This section of Long Island City is zoned Special Purpose District which allows mixed residential and commercial use. The specific designation for the site is M1-3/R7X. Buildings within the city block are primarily commercial. There are residential units including a three story apt building along 29th Street. The downgradient block also contains a limited number of residential buildings.Recent construction in the area includes a self-storage facility and hotels. HISTORICAL USES: This area of Long Island City has historically included mixed residential and light manufacturing. Formerly the area included a printing operation, commercial laundry and drycleaner, wire die manufacturer, gas station, and distribution points for a variety of products. SITE HYDROLOGY/GEOLOGY: Groundwater elevation levels vary from 11.04 AMSL to 10.01 AMSL, which is about 20 feet below land surface in the vicinity of the site. Soils in the area are expected to be primarily sand and silty sand. C241127A projects for the off-site portion of this site are being tracked under site 241127 OU2."
Env Problem:	"NATURE AND EXTENT OF CONTAMINATION: In October 2010, a property location in this block was identified as a potential site (P-site) due to soil vapor and groundwater results collected by an adjacent property owner. After unsuccessfully attempting to obtain access for a more thorough investigation, NYSDEC conducted a limited offsite investigation in February 2012. Groundwater and soil samples were taken. Based on this investigation, the Bridge Cleaners Site (C241127) was determined to be causing a significant threat to public health and the environment. The site entered the NYS Brownfield Cleanup Program and remained in the Program until December 2016. Groundwater: Groundwater elevations show groundwater flow from northeast to southwest. Concentrations of tetrachloroethylene (PCE) and trichloroethylene (TCE) upgradient of the site were approximately 21 ppb and 1 ppb respectively. Downgradient concentrations were 440 ppb and 32 ppb respectively. The groundwater standard for both PCE and TCE is 5 ppb. Soil: One of 14 soil samples, at a side gradient monitoring well MW-4, contained PCE at 3.3 ppm. The depth of this contamination was 29-30 feet below grade. Scope of Off-Site Investigation 2016: This 2016 Remedial Investigation will define the nature and extent of contamination emanating from the Bridge Cleaners Site in groundwater, soil vapor and any other parts of the environment that may be affected. Shallow and deep groundwater wells will be installed upgradient and downgradient of the Bridge Cleaners site (C241127). After well installation, two sets of samples will be

FRESH CLEANERS & LAUNDRY INC (Continued) **1001125032**

collected. Based on the initial sampling, groundwater samples will be collected for Compound Specific Isotope Analysis (CSIA). This analysis will be used to determine whether the source of the Tetrachloroethene (PCE) and Trichloroethene (TCE) groundwater contamination is exclusively from the Bridge Cleaners site or from other sources in the immediate area. Eleven soil vapor samples will also be collected initially. After the results are obtained, the Department may request access from owners of eight structures along 29th Street for sub-slab and indoor air sampling. OU2 Off-Site Investigation Results Soil: Groundwater: Eight groundwater wells were installed in addition to seven pre-existing sidewalk wells. Two rounds of sampling were completed. PCE was present at a maximum value of 389 ppb in MW-3. TCE was present at a maximum of 181 ppb in MW-3. Historically, MW-3 also contained the highest amount of PCE (440 ppb) during the 2012 site characterization. The groundwater standard for both PCE and TCE is 5 ppb. PCE and TCE were not observed in the 4 deep wells installed. Soil Vapor: Eleven soil vapor points were installed in the investigation area. The highest soil gas result at SV-104 was 4400 ug/m3 TCE and 2400 ug/m3 PCE on the south side of 40th Ave, across from MW-6. During the second set of sampling, the highest levels were also located at SV104, though the levels decreased to 1300 ug/m3 TCE and 590 ug/m3 PCE. Sub-slab and indoor air samples were completed in 4 structures. The highest sub-slab level was 9500 ug/m3 PCE and 7.2 ug/m3 in the indoor air. This structure was designated as Mitigate. One other was also designated as mitigate. C241127A projects for the off-site portion of this site are being tracked under site 241127 OU2."

Health Problem: "People may come into contact with contaminated groundwater or soil if they dig below the surface. Contaminated groundwater at the site is not used for drinking or other purposes and the site is served by a public water supply that obtains water from a different source not affected by this contamination. Volatile organic compounds may move into the soil vapor (air spaces within the soil), which in turn may move into overlying buildings and affect the indoor air quality. This process, which is similar to the movement of radon gas from the subsurface into the indoor air or buildings, is referred to as soil vapor intrusion. Environmental sampling indicates that actions are needed to address potential exposures to site related contaminants via soil vapor intrusion both on and off-site. "

Dump: Not reported
Structure: Not reported
Lagoon: Not reported
Landfill: Not reported
Pond: Not reported
Disp Start: Not reported
Disp Term: Not reported
Lat/Long: Not reported
Dell: Not reported
Record Add: Not reported
Record Upd: Not reported
Updated By: Not reported
Own Op: Document Repository
Sub Type: NNN
Owner Name: Florence Koulouris
Owner Company: Community Board 1- Queens
Owner Address: 45-02 Ditmars Ave, Suite 1025
Owner Addr2: Not reported

FRESH CLEANERS & LAUNDRY INC (Continued) **1001125032**

Owner City,St,Zip:	Astoria, NY 11105
Owner Country:	United States of America
Own Op:	Document Repository
Sub Type:	NNN
Owner Name:	Tienya Smith
Owner Company:	Queens Library - Long Island City Branch
Owner Address:	37-44 21st Street
Owner Addr2:	Not reported
Owner City,St,Zip:	Long Island City, NY 11101
Owner Country:	United States of America
HW Code:	Not reported
Waste Type:	Not reported
Waste Quantity:	Not reported
Waste Code:	Not reported
Crossref ID:	Not reported
Cross Ref Type Code:	Not reported
Cross Ref Type:	Not reported
Record Added Date:	Not reported
Record Updated:	Not reported
Updated By:	Not reported
Name:	BRIDGE CLEANERS
Address:	39-26 30TH STREET
City,State,Zip:	LONG ISLAND CITY, NY 11101
Program:	BCP
Site Code:	464609
Acres:	0.173
HW Code:	C241127
SWIS:	4101
Town:	New York City
Record Added Date:	05/25/2012
Record Updated Date:	03/01/2018
Update By:	MJKOMORO
Site Description:	"Location: The Bridge Cleaners site is located at 39-26 30th Street in Long Island City, an urban area. Site Features: A 7500 square foot one-story slab-on-grade building occupies the entire lot. Adjacent buildings to the north and west appear to contain residential units. To the south is a paved driveway used by the neighboring commercial structure. To the east is 30th street. Current Zoning and Land Use: The site is zoned M1-3/R7X (Manufacturing and Residential) under the special Long Island City Mixed Use District. The surrounding area is a mix of residential and commercial uses. Past use of the Site: The site was occupied by a commercial laundry and dry cleaner until 2011. Records indicate at least 10 years of use as a commercial dry-cleaner. Prior to that, the building was used as a distribution point for electrical components, bottled water and a courier service. Site Hydrology/Geology: The depth to groundwater near the site is about 18-22 feet. Soils in the area are primarily fine to medium sand with some traces of silt. One location indicated a clay layer at 6 to 9 feet below grade."
Env Problem:	"NATURE AND EXTENT OF CONTAMINATION: Samples collected in 2009 on the property adjacent to the Bridge Cleaners site identified dry-cleaning related compounds trichloroethene (TCE)and tetrachloroethene (PCE) in the soil vapor and groundwater. There was no evidence of PCE use on the adjacent property. The higher results were closer to the common property line. PCE was found at 910 ppb in groundwater along the common property boundary, decreasing to 120 ppb approximately 100

FRESH CLEANERS & LAUNDRY INC (Continued) **1001125032**

feet away. PCE was measured at 16,900 ug/m3 in the soil vapor. The groundwater standard for both PCE and TCE is 5 ppb. In April 2011, the site operator obtained 2 soil samples from beneath the Bridge Cleaners slab and found tetrachloroethene (PCE) at 3.45 ppm and 0.757 ppm. The unrestricted soil cleanup objective is 1.3ppm for PCE. In September 2011, the owner independently obtained samples of soils and groundwater under the building,and provided results to DEC in November 2011. The three groundwater results under the building were 537 ppb, 841 ppb and 1470 ppb PCE. Fifteen soil samples were below the unrestricted soil cleanup objectives for PCE. Groundwater samples also contained TCE in the 11-12.5 ppb range. After unsuccessfully attempting to obtain site access for a more thorough investigation, NYSDEC conducted an offsite investigation in February 2012. Groundwater elevations show groundwater flow from northeast to southwest. Concentrations of PCE and TCE upgradient of the site were approximately 21 ppb and 1 ppb respectively. Downgradient concentrations were 440 ppb and 32 ppb respectively. One of 14 soil samples, at side gradient monitoring well MW-4, contained PCE at 3.3 ppm. The depth of this contamination was 29-30 feet below grade, and below the water table at 25.5 feet. In the first quarter of 2014, after entering the Brownfield Program, additional groundwater, soil and soil vapor samples were obtained from within the building. Five groundwater samples ranged from 165 to 340 ppb for PCE, and TCE concentrations from 2-7 ppb. Soil samples obtained from the same 5 locations did not exceed unrestricted soil cleanup objectives.
Sub-slab soil vapor, however, ranged from approximately 20,000 ug/m3 to 668,000 ug/m3 below the slab (PCE) and up to 2140 ug/m3 TCE. PCE in indoor air was 270 ug/m3. Based on the soil vapor results, there is a need to mitigate the building. In Nov 2014, a new consultant was hired by the BCP applicant. Soil in the NW corner of the building was found at 1.8-9.6 ppm (exceeding the protection of groundwater SCOs) for PCE (1.3ppm). An IRM design has been developed to address the source area. "

Health Problem: "People may come into contact with contaminated groundwater or soil if they dig below the surface. Contaminated groundwater at the site is not used for drinking or other purposes and the site is served by a public water supply that obtains water from a different source not affected by this contamination. Volatile organic compounds may move into the soil vapor (air spaces within the soil), which in turn may move into overlying buildings and affect the indoor air quality. This process, which is similar to the movement of radon gas from the subsurface into the indoor air or buildings, is referred to as soil vapor intrusion. Environmental sampling indicates that actions are needed to address potential exposures to site related contaminants via soil vapor intrusion both on and off-site."

Dump: Not reported
Structure: Not reported
Lagoon: Not reported
Landfill: Not reported
Pond: Not reported
Disp Start: Not reported
Disp Term: Not reported
Lat/Long: Not reported
Dell: Not reported
Record Add: Not reported
Record Upd: Not reported
Updated By: Not reported

FRESH CLEANERS & LAUNDRY INC (Continued) **1001125032**

Own Op:	1
Sub Type:	P03
Owner Name:	Qi Hong Lin
Owner Company:	Zhong Chuang Properties LLC
Owner Address:	37-24 30th Street
Owner Addr2:	Not reported
Owner City,St,Zip:	Long Island City, NY 11101
Owner Country:	United States of America
Own Op:	6
Sub Type:	P03
Owner Name:	c/o Periconi LLC
Owner Company:	Zhong Chuang Properties LLC
Owner Address:	260 Madison Avenue, 17th Fl.
Owner Addr2:	Not reported
Owner City,St,Zip:	New York, NY 10016
Owner Country:	United States of America
Own Op:	Document Repository
Sub Type:	NNN
Owner Name:	Not reported
Owner Company:	Queens Library
Owner Address:	37-44 21 Street
Owner Addr2:	Not reported
Owner City,St,Zip:	Long Island City, NY 11101
Owner Country:	United States of America
HW Code:	Not reported
Waste Type:	Not reported
Waste Quantity:	Not reported
Waste Code:	Not reported
Crossref ID:	Not reported
Cross Ref Type Code:	Not reported
Cross Ref Type:	Not reported
Record Added Date:	Not reported
Record Updated:	Not reported
Updated By:	Not reported

549
WNW
1/2-1
0.615 mi.
3249 ft.

JUNG SUN LAUNDRY SITE **NY SHWS** **S110246984**
37-10 24TH STREET **NY DRYCLEANERS** **N/A**
LONG ISLAND CITY, NY 11101

Relative:
Lower

Actual:
20 ft.

SHWS:

Name:	JUNG SUN LAUNDRY SITE
Address:	37-10 24TH STREET
City,State,Zip:	LONG ISLAND CITY, NY 11101-3520
Program:	HW
Site Code:	374812
Classification:	Significant threat to the public health or environment - action required.
Region:	2
Acres:	0.480
HW Code:	241102
Record Add:	12/13/2006
Record Upd:	05/18/2020
Updated By:	JCGRATHW
Site Description:	"Location: The Site is located in a mixed residential/commercial/light industrial area of Long Island City (Borough of Queens), NY. The location of the Site is the west corner

JUNG SUN LAUNDRY SITE (Continued) **S110246984**

of the intersection of 24th Street and 37th Avenue. Site Features: The site consists of four lots. Current owner owns three lots and the other lot foreclosed by NYC as tax lien property. Recently the other lot (lot 26) was bought by a different owner who demolished the single-story old building that was existed on this lot. The main current site features include a newly built eleven story building on one lot which is being developed, and in other two lots began excavation under an IRM. Excavation initiated in absence of consultant's oversight. During exaction an water main break happened in Dec of 2018, since then no work has been going on. The whole site is currently secured with a fence and a lockable gate. Current Zoning and Land Use: The site s property is zoned for commercial use. The surrounding parcels are currently used for a combination of commercial, light industrial and utility rights-of-way. The nearest residential area is located north (up gradient) of the site, on the other side of 37th Avenue. There is also a residential area approximately 500 feet south (downgradient) of the Site, on the south side of 38th Avenue. Past Use of the Site: From the 1930 s to the late 1980 s, the Site was used as a commercial laundry. The Site was utilized as a commercial dry cleaner from the late 1980 s to the mid 1990 s. It appears that site contamination resulted from poor housekeeping and spills associated with the dry-cleaning operation. Site Geology and Hydrogeology: Subsurface material consists of sand and some silt and urban fill. The depth to the groundwater varies from approximately 13 to 15 feet below the ground surface. On-site groundwater flow direction is relatively flat; the general flow direction appears to be towards the south-southeast. "

Env Problem: "Nature and Extent of Contamination: The primary contaminants of concern at the site are tetrachloroethene (PCE) and its degradation products trichloroethene (TCE), cis-1,2-dichloroethene (cis-1,2-DCE), trans-1,2-dichloroethene (trans-1,2-DCE) and vinyl chloride (VC). Soil - During the remedial investigation, PCE, TCE and cis-1,2-DCE were found in on-site soils at concentrations up to 83 parts per million (ppm), 0.22 ppm and 0.17 ppm respectively. The concentration of PCE on-site significantly exceeded the Soil Cleanup Objective (SCO) for unrestricted use as well as for protection of groundwater (1.3 ppm). Groundwater - PCE, TCE, cis-1,2-DCE, trans-1,2-DCE and VC were detected in on-site shallow groundwater at concentrations up to 4,000 parts per billion (ppb), 1200 ppb, 12000 ppb, 130 ppb and 240 ppb respectively. Groundwater standards have been exceeded for PCE, TCE, cis-1,2-dichloroethene, trans-1,2-Dichloroethene, vinyl chloride and chloroform. As per April and June 2012 and March 2014 groundwater data, the PCE plume in groundwater has migrated approximately 400 feet down gradient from the site (off-site) towards southeast. Soil Vapor - PCE and TCE were detected in on-site soil vapor at levels up to 2,800,000 microgram per cubic meter (g/m3) and 130,000 g/m3 respectively and off-site at levels up to 13,000 g/m3 and 420 g/m3, respectively. Soil Vapor Intrusion (SVI) evaluation As part of SVI evaluation, vapor samples were collected from under the basement slab and basement indoor air from 5 surrounding structures. Two structures need mitigation and one structure needs monitoring or mitigation. To mitigate one of the structures located adjacent to the site an SSDS system has installed which currently in operation. "

Health Problem: "Contact with contaminated soil is not expected since it is located at depth and covered by buildings, asphalt and concrete. Ingestion of contaminated groundwater is not likely since the area is served with public water. Site-related contaminants are present in soil vapor.

JUNG SUN LAUNDRY SITE (Continued) **S110246984**

	Therefore, there is a potential for soil vapor intrusion to occur in on-site and off-site structures. Investigation of this potential pathway is recommended. "
Dump:	False
Structure:	False
Lagoon:	False
Landfill:	False
Pond:	False
Disp Start:	Not reported
Disp Term:	Not reported
Lat/Long:	Not reported
Dell:	Not reported
Record Add:	2010-05-06 15:30:00
Record Upd:	2013-09-19 15:00:00
Updated By:	kbdilige
Own Op:	Document Repository
Sub Type:	NNN
Owner Name:	Tienya Smith
Owner Company:	Queens Library: Long Island City Branch
Owner Address:	37-44 21 Street
Owner Addr2:	Not reported
Owner City,St,Zip:	Long Island City, NY 11101
Owner Country:	United States of America
Own Op:	1
Sub Type:	01
Owner Name:	Not reported
Owner Company:	Feiyang Group, LLC
Owner Address:	82-19 Grenfell Street
Owner Addr2:	Not reported
Owner City,St,Zip:	Kew Gardens, NY 11415
Owner Country:	United States of America
Own Op:	1
Sub Type:	01
Owner Name:	c/o Tony X.F. Yang
Owner Company:	Feiyang Group, LLC
Owner Address:	37-08 24th Street
Owner Addr2:	Not reported
Owner City,St,Zip:	Long Island City, NY 11101
Owner Country:	United States of America
Own Op:	1
Sub Type:	01
Owner Name:	GURPAL CHEEMA
Owner Company:	New Generation Development LLC.
Owner Address:	111-26 Van Wyck Expressway
Owner Addr2:	Not reported
Owner City,St,Zip:	South Ozone Park, NY 11420
Owner Country:	United States of America
Own Op:	1
Sub Type:	01
Owner Name:	Gurpal Cheema
Owner Company:	New Generation Development, LLC
Owner Address:	111-26 Van Wyck Expressway
Owner Addr2:	Not reported
Owner City,St,Zip:	South Ozone Park, NY 11420
Owner Country:	United States of America
Own Op:	1
Sub Type:	01

JUNG SUN LAUNDRY SITE (Continued) **S110246984**

Owner Name: Gurpal Cheema
Owner Company: New Generation Development LLC
Owner Address: 37-11 23 street
Owner Addr2: Not reported
Owner City,St,Zip: queens, NY 11101
Owner Country: United States of America
Own Op: 1
Sub Type: 01
Owner Name: Natha Singh
Owner Company: New Generation Astoria LLC
Owner Address: 37-11 23 street
Owner Addr2: Not reported
Owner City,St,Zip: queens, NY 11101
Owner Country: United States of America
Own Op: 1
Sub Type: 01
Owner Name: Kulwant Deol
Owner Company: New Generation Astoria LLC
Owner Address: 37-11 23 street
Owner Addr2: Not reported
Owner City,St,Zip: queens, NY 11101
Owner Country: United States of America
HW Code: 241102
Waste Type: tetrachloroethene (PCE)
Waste Quantity: UNKNOWN
Waste Code: Not reported
HW Code: 241102
Waste Type: TETRACHLOROETHYLENE (PCE)
Waste Quantity: UNKNOWN
Waste Code: Not reported
HW Code: 241102
Waste Type: TRICHLOROETHENE (TCE)
Waste Quantity: UNKNOWN
Waste Code: Not reported
Crossref ID: 0711317
Cross Ref Type Code: 01
Cross Ref Type: Spill No.
Record Added Date: 2009-03-31 11:06:00
Record Updated: 2009-03-31 11:06:00
Updated By: JAAVERSA

DRYCLEANERS:
Name: JUNG SUN LAUNDRY CORP.
Address: 37-10 24TH STREET
City,State,Zip: LI CITY, NY 11101
Facility ID: 2-6304-00393
Phone Number: 718-937-0428
Region: Not reported
Registration Effective Date: N/A
Inspection Date: 04SEP21
Install Date: 88/99/04
Expiration Date: Not reported
Removal Date: Not reported
Drop Shop: Y
Shutdown: Not reported
Alternate Solvent: WATER
Current Business: Not reported

550 East 1/2-1 0.826 mi. 4359 ft.

32-01 57TH STREET
32-01 57TH STREET
QUEENS, NY 11377

NY SHWS **S121493095**
N/A

Relative: Higher

Actual: 55 ft.

SHWS:

Name:	32-01 57TH STREET
Address:	32-01 57TH STREET
City,State,Zip:	QUEENS, NY 11377
Program:	HW
Site Code:	535316
Classification:	P
Region:	2
Acres:	0.500
HW Code:	241197
Record Add:	11/04/2016
Record Upd:	10/06/2017
Updated By:	JHOCONNE
Site Description:	"Location - The 0.5 acre site is located at 32-01 57th Street in the Borough of Queens, Queens County, NY in an urban area. Site Features - The site currently consists of a building undergoing renovation and a partial addition which is planned as a community center for the Tibetan Community of New York & New Jersey. Current Zoning and Land Use - The site is currently zoned as M1-1 (light industrial zone which also allows for commercial and residential uses) and is surrounded by both light industrial and residential parcels. The site is bounded on the North by 32nd Avenue, to the East by 58th Street, to the South by Northern Blvd, and to the West by 57th Street. Past Use of the Site - The site was most recently occupied by a one story brick and concrete block warehouse building and a paved parking lot. The warehouse was most recently occupied by a clothing factory and a food storage facility. Historical on-site uses included hardware manufacturing which may have used solvents and heavy metals. Petroleum Bulk Storage number 2-601962 is assigned to this site for a 1,080 gallon UST converted to non-regulated use in 1996, a 1,080 gallon #2 fuel oil UST closed in place in 1994, and a 3,000 gallon #2 fuel oil UST closed in place in 2004. Site Geology and Hydrogeology: Soil borings conducted in 2011 and 2012 indicate a mix of brown silt, sand, and fine gravel. Groundwater is present at approximately 38 feet below grade. The East River is located approximately 2.5 miles west of the subject property."
Env Problem:	"Nature and Extent of Contamination: Data was collected during 2 different investigations: one by AKRF in 2011 and one by AirTek in 2012. Soil and groundwater samples were collected and analyzed for volatile organic compounds (VOCs), semi-volatile organic compounds (SVOCs), metals, pesticides and PCBs. Soil vapor samples were analyzed for VOCs. Based on the results of the investigations, the primary contaminants of concern at the site are chlorinated VOCs including tetrachloroethene (PCE) and trichloroethene (TCE). Soil No petroleum-related or chlorinated VOCs were identified in shallow soil at concentrations above the unrestricted use soil cleanup objectives. Groundwater one groundwater sample was taken which detected PCE at 0.96ppb. Soil Vapor Chlorinated VOCs were detected at up to 7,000 ug/m3 for PCE and up to 20,000 ug/m3 for TCE. "
Health Problem:	"As information for this site becomes available, it will be reviewed by the NYSDOH to determine if site contamination presents public health exposure concerns."
Dump:	Not reported

32-01 57TH STREET (Continued) **S121493095**

Structure:	Not reported
Lagoon:	Not reported
Landfill:	Not reported
Pond:	Not reported
Disp Start:	Not reported
Disp Term:	Not reported
Lat/Long:	Not reported
Dell:	Not reported
Record Add:	Not reported
Record Upd:	Not reported
Updated By:	Not reported
Own Op:	1
Sub Type:	05
Owner Name:	Tenzin Topjor
Owner Company:	Tibetan Community of New York & New Jersey
Owner Address:	32-01 57th Street
Owner Addr2:	Not reported
Owner City,St,Zip:	Queens, NY 11377
Owner Country:	United States of America
Own Op:	1
Sub Type:	C04
Owner Name:	Sonam Gyephel
Owner Company:	Tibetan Community of New York and New Jersey
Owner Address:	32-01 57th Street
Owner Addr2:	Not reported
Owner City,St,Zip:	Woodside, NY 11377
Owner Country:	United States of America
HW Code:	Not reported
Waste Type:	Not reported
Waste Quantity:	Not reported
Waste Code:	Not reported
Crossref ID:	Not reported
Cross Ref Type Code:	Not reported
Cross Ref Type:	Not reported
Record Added Date:	Not reported
Record Updated:	Not reported
Updated By:	Not reported

---

551 **BEST-DDK CLEANERS** **NY SHWS** **S109826034**
West **38-68 13TH STREET** **N/A**
1/2-1 **LONG ISLAND CITY, NY 11101**
0.891 mi.
4705 ft.

Relative: SHWS:
Lower

Actual:
17 ft.

Name:	BEST-DDK CLEANERS
Address:	38-68 13TH STREET
City,State,Zip:	LONG ISLAND CITY, NY 11101
Program:	HW
Site Code:	439625
Classification:	P
Region:	2
Acres:	0.110
HW Code:	241126
Record Add:	09/08/2010
Record Upd:	10/01/2020
Updated By:	JHOCONNE
Site Description:	"Location: The site is a 0.11 acre lot located at 38 68 13th Street,

BEST-DDK CLEANERS (Continued) **S109826034**

between 38th Avenue and 40th Avenue in the Long Island City section of Queens, NY. Site Features: The site is relatively flat and includes no buildings except brick walls on three sides and a gate at the front which restricts access to the side. The site is covered by a concrete floor . Current Zoning and Land Use: The site is zoned M1-3 for industrial and manufacturing use. The surrounding parcels are currently used for a combination of commercial and light industrial. The site has been vacant since a fire in 2016. Past Use of the Site: The site was a residential building with garages beginning in 1898. From 1947 to 1950, the site was vacant, after which it was used for sheet metal work from 1967 1983. The site was converted to a commercial dry -leaning facility in 1997. The one story building dry-cleaning building consisted of slab on grade construction with a small sub-cellar in the front of the building which housed the boiler. The building contained dry cleaning machines, garment storage area, storage, office, customer service area, and a bathroom. The building covered the entire footprint of the site. The facility operated three 4th generation dry cleaning machines on a secondary containment concrete slab, five washers and a dryer, a spotting stand, ten press machines, three sets of shirt machines, four air compressors, two refrigerated dryers and a sump. In April 2016, a fire caused signification structural damage to the building and contents. Site Geology and Hydrogeology: Subsurface soil at the site consists of historic fill characterized by sand comingled with brick and coal ash to a depth of up to 10 feet, followed by native sand and silt. Refusal (possible bedrock) was encountered between 14 and 20 feet below grade. Groundwater was encountered at depths of 8.5 9.5 ft below ground surface. The groundwater flow direction is west-northwest towards the East River, which is located approximately 2000 feet from the site. "

Env Problem: "Nature and Extent of Contamination: Soil, groundwater and soil vapor were analyzed for volatile organic compounds (VOCs) as part of the site characterization. Based upon investigations conducted to date, the primary contaminants of concern include tetrachloroethene (PCE) and its degradation products. Soil PCE was found at a maximum concentration up to 490 parts per million (ppm) as compared to the commercial use soil cleanup objective (SCO) of 150 ppm and the protection of groundwater SCO of 1.3 ppm. Additional investigation is needed to fully delineate the extent of soil contamination. Groundwater PCE is found at a maximum concentration of 72,000 parts per billion (ppb) which exceeds the Ambient Water Quality Standard (AWQS) of 5 ppb; TCE was found at a maximum concentration of 150 ppb (AWQS is 5 ppb), and cis-1,2-dichloroethylene (cis-1,2-DCE) was found at a maximum concentration of 210 ppb (AWQS is 5 ppb). Data indicates the potential for off site impacts in groundwater related to this site. Sub slab Vapor Sub slab soil vapor samples were collected from beneath the existing remnant concrete floor. PCE was found at a maximum concentrations of 2,100,000 micrograms per cubic meter (g/m3), TCE was found at a maximum concentration of 14,000 g/m3 and cis-1,2-DCE is found at concentrations up to 95 g/m3. Data indicates the potential for off site impacts in soil vapor related to this site. "

Health Problem: "As information for this site becomes available, it will be reviewed by the NYSDOH to determine if site contamination presents public health exposure concerns."

Dump: Not reported

Structure: Not reported

BEST-DDK CLEANERS (Continued) **S109826034**

Lagoon:	Not reported
Landfill:	Not reported
Pond:	Not reported
Disp Start:	Not reported
Disp Term:	Not reported
Lat/Long:	Not reported
Dell:	Not reported
Record Add:	Not reported
Record Upd:	Not reported
Updated By:	Not reported
Own Op:	1
Sub Type:	01
Owner Name:	Maryuhn Young Moon
Owner Company:	Best DDK Cleaners
Owner Address:	471 Tulane Court
Owner Addr2:	Not reported
Owner City,St,Zip:	Paramus, NJ 07654
Owner Country:	United States of America
HW Code:	Not reported
Waste Type:	Not reported
Waste Quantity:	Not reported
Waste Code:	Not reported
Crossref ID:	Not reported
Cross Ref Type Code:	Not reported
Cross Ref Type:	Not reported
Record Added Date:	Not reported
Record Updated:	Not reported
Updated By:	Not reported

---

552 **WHITE SUN CLEANERS** **NY SHWS** **S113917002**
SSW **47-38 34TH STREET** **N/A**
1/2-1 **LONG ISLAND CITY, NY 11101**
0.951 mi.
5020 ft.

Relative:
Higher

Actual:
51 ft.

SHWS:

Name:	WHITE SUN CLEANERS
Address:	47-38 34TH STREET
City,State,Zip:	LONG ISLAND CITY, NY 11101-
Program:	HW
Site Code:	57110
Classification:	N
Region:	2
Acres:	Not reported
HW Code:	241037
Record Add:	05/09/2002
Record Upd:	12/16/2003
Updated By:	kstang
Site Description:	"The site did not qualify for addition to the Registry of Inactive Hazardous Waste Sites."
Env Problem:	""
Health Problem:	Not reported
Dump:	Not reported
Structure:	Not reported
Lagoon:	Not reported
Landfill:	Not reported
Pond:	Not reported
Disp Start:	Not reported

WHITE SUN CLEANERS (Continued) **S113917002**

Disp Term:	Not reported
Lat/Long:	Not reported
Dell:	Not reported
Record Add:	Not reported
Record Upd:	Not reported
Updated By:	Not reported
Own Op:	Not reported
Sub Type:	Not reported
Owner Name:	Not reported
Owner Company:	Not reported
Owner Address:	Not reported
Owner Addr2:	Not reported
Owner City,St,Zip:	Not reported
Owner Country:	Not reported
HW Code:	Not reported
Waste Type:	Not reported
Waste Quantity:	Not reported
Waste Code:	Not reported
Crossref ID:	Not reported
Cross Ref Type Code:	Not reported
Cross Ref Type:	Not reported
Record Added Date:	Not reported
Record Updated:	Not reported
Updated By:	Not reported

---

553 **DEWALT SERVICE CENTER** **NY SHWS** **S109414283**
SE **56-15 QUEENS BOULEVARD** **NY ENG CONTROLS** **N/A**
1/2-1 **WOODSIDE, NY 11377** **NY INST CONTROL**
0.965 mi. **NY BROWNFIELDS**
5096 ft. **NY Spills**

Relative:
Higher

Actual:
90 ft.

SHWS:

Name:	DEWALT QUEENS BOULEVARD
Address:	56-15 QUEENS BOULEVARD
City,State,Zip:	WOODSIDE, NY 11377
Program:	HW
Site Code:	444766
Classification:	N
Region:	2
Acres:	0.370
HW Code:	241129
Record Add:	02/04/2011
Record Upd:	06/21/2011
Updated By:	SRHEIGEL

Site Description: "Location: This Site is located at 56-15 Queens Boulevard, Woodside, New York, at the northwest corner of the intersection of Queens Boulevard and 57th Street. It is identified as Block No. 1329, Lot No. 1 on the Queens County tax map. Site features: The Site is 0.37 acres, and consists of an approximately 6,000 square foot single story building on the southern portion of the site. The rest of the lot consists of a paved parking lot and is bordered by a chain-link fence to the north and east. Current zoning/uses: The Site is currently owned by the company Black and Decker and used as a DeWalt, Delta, and Porter + Cable power tool service center and factory store. The property is zoned residential (R7X) with commercial overlay (C2-3). The surrounding area is commercial and residential. The site is bordered by residences to the north, a church immediately adjacent to the west (with a mosque further to the west, across 56th

DEWALT SERVICE CENTER (Continued) **S109414283**

Street), Queens Boulevard followed by the New Calvary Cemetery to the south, and residences, an auto repair facility, and a Kentucky Fried Chicken restaurant to the east (all across 57th Street from the Site). Historical use: The property is presumed to have been undeveloped prior to 1948. A used truck sales company operated on the western portion of the Site from 1948 until at least 1951. The current on-site building was constructed in 1954, at which time it was solely occupied by DeWalt. The property is currently owned by Black and Decker as a DeWalt store and service center. Historic operations at the site by DeWalt which appear to have led to contamination include spray painting, degreasing, machining operations, and waste oil storage, all of which occurred in the western portion of the site. Trichloroethylene (TCE) was used for degreasing (two TCE degreasing units were used at the site until approximately 1980). Contamination consisting of chlorinated solvents was discovered on the property on November 3, 2008 and was reported to NYSDEC Spill Response on January 9, 2009 (Spill No. 0811202). The Site is also registered as a petroleum bulk storage (PBS) facility (PBS ID No. 2-610985) for a 2,000-gallon underground storage tank (UST) containing heating oil. This UST was used until 1972 or 1973 at which time the UST was reportedly cleaned out and filled in place. A stipulation agreement for remediation of the chlorinated solvents was signed between Black and Decker and NYSDEC dated June 17, 2009. Under the stipulation agreement, interim remedial measures (IRM) were performed at the Site in November/December 2009. IRM work included removal of a concrete dry well, associated piping, and surrounding contaminated soil, in the area of the Site where contaminants were detected at the highest concentrations (total excavation to a depth of approximately 15 feet below grade). A thermal-enhanced soil vapor extraction (SVE) system was installed in the spring and summer of 2010, utilizing an electro-thermal resistivity heating remediation system. The system was operated intermittently in the Fall of 2010 but ultimately was discontinued due to conflicts of the system with local utility (Con Edison) policy. The SVE component of the system, however, continues to run continuously. Site geology and hydrogeology: Investigations at the Site have found that the subsurface material consists of glacial till: an unconsolidated, heterogeneous mixture of clay, silt, sand, pebbles, cobbles, and boulders. The uppermost 20 feet of subsurface soil was found to contain the highest percentage of cobbles and boulders. The till is somewhat finer grained below a depth of approximately 20 feet. At a depth of approximately 60 feet below grade (fbg), a hardpan layer is present within the vadose zone. The hardpan appears to be laterally discontinuous. Groundwater is approximately 65 to 70 fbg. The site is being investigated and remediated under the Brownfield Cleanup Program ? see Site No. C241129. "

Env Problem: "Nature and extent of contamination: The primary contaminants of concern at the Site are chlorinated Volatile Organic Compounds (VOCs), particularly trichloroethylene (TCE) which was used on-site, and its breakdown products. In soil, the Remedial Investigation (RI) detected TCE site-wide. In the western portion of the Site (the area of the former truck sales operation, waste oil storage and degreasers), concentrations of TCE are below the NYCRR Part 375 Residential Use Soil Cleanup Objectives (RUSCOs), but exceed the Unrestricted Use and Protection of Groundwater Soil Cleanup Objectives. These detections were observed in shallow soil only. In the northeastern portion of the site (in the area of expected source

DEWALT SERVICE CENTER (Continued) **S109414283**

contamination), TCE and 1,1,1-Trichloroethane (TCA) and associated breakdown products of these two compounds were detected in higher concentrations. In this area, TCE was detected as high as 1,300 parts per million (ppm) compared to the RUSCO of 10 ppm; TCA was detected as high as 1,400 ppm compared to the RUSCO of 100 ppm; cis-1,2-dichloroethylene as high as 420 ppm compared to the RUSCO of 59 ppm; and vinyl chloride as high as 1.7 ppm compared to the RUSCO of 0.21 ppm. These high concentrations were observed in the immediate area of a former concrete drywell that is presumed to have been the location of disposal of spent solvents. Interim remedial measures (IRM) performed at the Site in November/December 2009 involved the removal of this dry well, associated piping, and surrounding contaminated soil. Total excavation was to a depth of approximately 15' below grade. End-point samples (post-IRM) collected from the base of the excavation identified 1,1,1-trichloroethane (TCA) as high as 4,180 ppm and trichloroethene (TCE) as high as 2,840 ppm. The RI also identified petroleum-related VOCs in the northeastern portion of the site to a lesser extent, including 1,2,4-trimethylbenzene at a concentration of 77 ppm, compared to the RUSCO of 47 ppm. Other petroleum-related VOCs were detected at levels below the RUSCO but exceeding the SCOs for Protection of Groundwater, including 1,3,5-trimethylbenzene, ethylbenzene, toluene, total xylenes, and sec-butylbenzene. The highest concentrations of both contaminants of concern in this area (both chlorinated and petroleum-related VOCs) were detected in samples from depths of 10?-17.5? below grade, however contamination persists at depth (detected in samples as deep as 38?- 40? and exceeding Protection of Groundwater standards as deep as 30? ? 32?). Semi-volatile organic compounds (SVOCs) were detected in the area of the drywell during the RI but at levels below soil cleanup objectives, with the exception of naphthalene (detected at 21 ppm compared to the Protection of Groundwater SCO of 12 ppm). Chromium and lead were also detected at elevated levels: total chromium at a concentration of 144 ppm (compared to the RUSCO of 22 ppm) and lead at a concentration of 4460 ppm (compared to the RUSCO of 400 ppm). Outside the drywell area, petroleum-related SVOCs and metals were detected at levels exceeding Protection of Groundwater standards in the one surface soil sample that was collected, from a depth of 0.5? below grade. In groundwater, chlorinated solvents were detected at levels exceeding NYSDEC Technical and Operational Guidance Series (TOGS) 1.1.1 standards throughout the site. The following contaminants were detected at levels exceeding the TOGS standard of 5 parts per billion (ppb): TCA (maximum concentration of 60 ppb); 1,1-dichloroethane (maximum concentration of 36 ppb); TCE (maximum concentration of 50 ppb); and cis-1,2-dichloroethene (maximum concentration of 25 ppb). In one monitoring well in the eastern portion of the property (MW-4), two petroleum-related SVOCs were detected in groundwater as well: benzo(b)fluoranthene at a concentration of 3 ppb and benzo(k)fluoranthene at a concentration of 2.4 ppb (compared to the TOGS standard of 0.002 ppb for both of these contaminants). Soil vapor samples exhibited contaminants of concern at elevated levels. TCA was detected in soil vapor at a maximum concentration of 160,000 ug/m3 and TCE was detected at 83,000 ug/m3.. These samples were collected under the asphalt parking lot area of the site, in the immediate vicinity of the drywell, from a depth of 2.5 feet below grade. Off-site sub-slab vapor and indoor air samples were collected in five residences and one church. In all of these locations, sub-slab concentrations warrant mitigation as per the New

DEWALT SERVICE CENTER (Continued) **S109414283**

York State Department of Health (NYSDOH) Guidance for Evaluating Soil Vapor Intrusion in the State of New York. The highest impacts were 11,000 ug/m3 of TCE and 3,100 ug/m3 of TCA in one of the residences. Indoor air levels were 43 ug/m3 of TCE and 94 ug/m3 of TCA. Significant threat: This site presents a significant threat to the environment and public health due to the presence of chlorinated volatile organic compounds (VOCs) in soil that remain following the IRM, and due to the presence of these contaminants in sub-slab vapor and indoor air samples from off-site properties (including adjacent residential buildings). The site is being investigated and remediated under the Brownfield Cleanup Program ? see Site No. C241129. "

Health Problem:	Not reported
Dump:	Not reported
Structure:	Not reported
Lagoon:	Not reported
Landfill:	Not reported
Pond:	Not reported
Disp Start:	Not reported
Disp Term:	Not reported
Lat/Long:	Not reported
Dell:	Not reported
Record Add:	Not reported
Record Upd:	Not reported
Updated By:	Not reported
Own Op:	1
Sub Type:	01
Owner Name:	Linda H. Biagioni
Owner Company:	Black & Decker (U.S.), Inc.
Owner Address:	701 E. Joppa Road
Owner Addr2:	Not reported
Owner City,St,Zip:	Towson, MD 21286
Owner Country:	United States of America
HW Code:	Not reported
Waste Type:	Not reported
Waste Quantity:	Not reported
Waste Code:	Not reported
Crossref ID:	Not reported
Cross Ref Type Code:	Not reported
Cross Ref Type:	Not reported
Record Added Date:	Not reported
Record Updated:	Not reported
Updated By:	Not reported

ENG CONTROLS:

Name:	DEWALT SERVICE CENTER
Address:	56-15 QUEENS BOULEVARD
City,State,Zip:	WOODSIDE, NY 11377
Site Code:	446364
HW Code:	C241129
Control Code:	13
Control Type:	ENG
Date Record Added:	12/21/2015
Date Rec Updated:	09/26/2019
Updated By:	LSZINOMA
Site Description:	"Location: This site is located at 56-15 Queens Boulevard, Woodside, New York, at the northwest corner of the intersection of Queens Boulevard and 57th Street. It is identified as Block No. 1329, Lot

DEWALT SERVICE CENTER (Continued) **S109414283**

No. 1 on the Queens County tax map. The off-site area, also subject to investigation and cleanup, is identified as Operable Unit 2 (OU-2) and consists of the residential area to the north, east and west of the site. Site Features: The site is 0.367 acres, and consists of an approximately 6,000 square foot single story building on the southern portion of the site. The rest of the lot consists of a paved parking lot and is bordered by a chain-link fence to the north and east. Current Zoning and Land Use: The site is currently owned by Black and Decker and used as a DeWalt power tool service center and factory store. The property is zoned residential (R7X) with commercial overlay (C2-3). The surrounding area is commercial and residential. The site is bordered by residences to the north, a church immediately adjacent to the west with a mosque/school further to the west, across 56th Street, Queens Boulevard followed by the New Calvary Cemetery to the south, and residences, an auto repair facility, and a fast food restaurant to the east (across 57th Street from the site). Past Use of the Site: The property is presumed to have been undeveloped prior to 1948. A used truck sales company operated on the western portion of the site from 1948 until at least 1951. The current on-site building was constructed in 1954, and since that time has been solely occupied by DeWalt. Historic operations at the site by DeWalt which appear to have led to contamination include spray painting, degreasing, machining operations, and waste oil storage, all of which occurred in the western portion of the site. Trichloroethylene (TCE) was used for degreasing (two TCE degreasing units were used at the site until approximately 1980). Prior to entering the BCP, remedial actions were performed under a stipulation agreement. In March 2010 a concrete dry well, which was identified as a chlorinated solvent release area, as well as associated piping and surrounding contaminated soil were removed to a depth of approximately 15 feet below grade. End-point samples collected from the base and sidewalls of the excavation indicated that chlorinated solvents remained at elevated concentrations. Subsequently, a thermally-enhanced soil vapor extraction (SVE) system was installed, utilizing an electro-resistivity heating mechanism. The system operated from August 4, 2010 to October 22, 2010, when the electro-thermal resistivity heating component was discontinued due to conflicts of the system with local utility policy. However the SVE system continued to operate without thermal enhancement until July 21, 2011. Following these remedial actions, additional site-wide investigation was performed under the BCP to identify any remaining contaminant source areas. Operable Units: The site was divided into two operable units. An operable unit represents a portion of a remedial program for a site that for technical or administrative reasons can be addressed separately to investigate, eliminate or mitigate a release, threat of release or exposure pathway resulting from the site contamination. Operable Unit 1 (OU-1) is the on-site area. OU-2 consists of the off-site soil vapor plume. Site Geology and Hydrogeology: Subsurface material consists of glacial till: an unconsolidated, heterogeneous mixture of clay, silt, sand, pebbles, cobbles, and boulders. The uppermost 20 feet of subsurface soil was found to contain the highest percentage of cobbles and boulders. The till is somewhat finer grained below a depth of approximately 20 feet. At a depth of approximately 60 feet below grade (fbg), a hardpan layer is present within the vadose zone. The hardpan appears to be laterally discontinuous. Groundwater is approximately 65 to 70 fbg. The water table elevations in the vicinity of the site are

DEWALT SERVICE CENTER (Continued) **S109414283**

	essentially flat, therefore the groundwater flow direction has not been definitively confirmed. "
Env Problem:	"Nature and Extent of Contamination: Remediation at the site is complete. Prior to contamination, the primary contaminants of concern were chlorinated solvents, primarily trichloroethylene (TCE). Remedial actions have successfully achieved cleanup objectives for restricted residential use of the site. Residual contamination at the site and in off-site soil vapor is being managed under a Site Management Plan. "
Health Problem:	"People who dig below the ground surface may come into contact with contaminants in subsurface soil or groundwater in areas not covered by the on-site building or pavement. People are not drinking the contaminated groundwater because the area is served by a public water supply that obtains water from a different source not affected by this contamination. Volatile organic compounds in the groundwater may move into the soil vapor (air spaces within the soil), which in turn may move into overlying buildings and affect the indoor air quality. This process, which is similar to the movement of radon gas from the subsurface into the indoor air of buildings, is referred to as soil vapor intrusion. On-site, continued monitoring of indoor air is recommended. Off-site, sub-slab depressurization systems were installed to address soil vapor intrusion as necessary. Additional actions, including soil vapor intrusion sampling and monitoring, may be recommended for other off-site buildings. "
Dump:	False
Structure:	False
Lagoon:	False
Landfill:	False
Pond:	False
Disp Start:	Not reported
Disp Term:	Not reported
Lat/Long:	Not reported
Dell:	Not reported
Record Add:	2011-03-15 11:59:00
Record Upd:	2015-07-10 17:03:00
Updated By:	DPMECOMB
Own Op:	6
Sub Type:	P02
Owner Name:	Debi J. Geyer
Owner Company:	Black & Decker (U.S.) Inc.
Owner Address:	701 East Joppa Road
Owner Addr2:	Not reported
Owner City,St,Zip:	Towson, MD 21286
Owner Country:	United States of America
Own Op:	4
Sub Type:	01
Owner Name:	Kathryn Hinckley
Owner Company:	Black & Decker (U.S.) Inc.
Owner Address:	1000 Stanley Drive
Owner Addr2:	Not reported
Owner City,St,Zip:	New Britain, CT 06053
Owner Country:	United States of America
Own Op:	1
Sub Type:	01
Owner Name:	Debi J. Geyer
Owner Company:	Black & Decker (U.S.) Inc.
Owner Address:	701 East Joppa Road

DEWALT SERVICE CENTER (Continued) **S109414283**

Owner Addr2:	Not reported
Owner City,St,Zip:	Towson, MD 21286
Owner Country:	United States of America
HW Code:	C241129
Waste Type:	1,1 Dichloroethene
Waste Quantity:	UNKNOWN
Waste Code:	Not reported
HW Code:	C241129
Waste Type:	1,1-DICHLOROETHANE
Waste Quantity:	UNKNOWN
Waste Code:	Not reported
HW Code:	C241129
Waste Type:	BENZO[K]FLUORANTHENE
Waste Quantity:	UNKNOWN
Waste Code:	Not reported
HW Code:	C241129
Waste Type:	TETRACHLOROETHYLENE (PCE)
Waste Quantity:	UNKNOWN
Waste Code:	Not reported
HW Code:	C241129
Waste Type:	1,2,4-TRIMETHYLBENZENE
Waste Quantity:	UNKNOWN
Waste Code:	Not reported
HW Code:	C241129
Waste Type:	VINYL CHLORIDE
Waste Quantity:	UNKNOWN
Waste Code:	Not reported
HW Code:	C241129
Waste Type:	1,1,1 TCA
Waste Quantity:	UNKNOWN
Waste Code:	Not reported
HW Code:	C241129
Waste Type:	CHROMIUM
Waste Quantity:	UNKNOWN
Waste Code:	Not reported
HW Code:	C241129
Waste Type:	DICHLOROETHYLENE
Waste Quantity:	UNKNOWN
Waste Code:	Not reported
HW Code:	C241129
Waste Type:	TRICHLOROETHENE (TCE)
Waste Quantity:	UNKNOWN
Waste Code:	Not reported
HW Code:	C241129
Waste Type:	LEAD
Waste Quantity:	UNKNOWN
Waste Code:	Not reported
HW Code:	C241129
Waste Type:	NAPHTHALENE
Waste Quantity:	UNKNOWN
Waste Code:	Not reported
HW Code:	C241129
Waste Type:	BENZO(B)FLUORANTHENE
Waste Quantity:	UNKNOWN
Waste Code:	Not reported
HW Code:	C241129
Waste Type:	cadmium

DEWALT SERVICE CENTER (Continued) **S109414283**

Waste Quantity:	UNKNOWN
Waste Code:	Not reported
HW Code:	C241129
Waste Type:	barium
Waste Quantity:	UNKNOWN
Waste Code:	Not reported
HW Code:	C241129
Waste Type:	1,1,1-TCA
Waste Quantity:	UNKNOWN
Waste Code:	Not reported
HW Code:	C241129
Waste Type:	1,1,1-TCA
Waste Quantity:	UNKNOWN
Waste Code:	Not reported
HW Code:	C241129
Waste Type:	cis-1,2-dichloroethene
Waste Quantity:	UNKNOWN
Waste Code:	Not reported
Crossref ID:	0811202
Cross Ref Type Code:	01
Cross Ref Type:	Spill No.
Record Added Date:	2011-03-15 14:06:00
Record Updated:	2011-03-15 14:06:00
Updated By:	BRWOLOSE
Crossref ID:	C241129-05-11
Cross Ref Type Code:	23
Cross Ref Type:	Agreement/Consent Order Number
Record Added Date:	2015-12-21 12:19:00
Record Updated:	2015-12-21 12:19:00
Updated By:	DPMECOMB
Crossref ID:	2016000190240
Cross Ref Type Code:	25
Cross Ref Type:	County Recording Identifier
Record Added Date:	2016-06-08 08:51:00
Record Updated:	2016-06-08 08:51:00
Updated By:	RJCOZZY

Name:	DEWALT SERVICE CENTER
Address:	56-15 QUEENS BOULEVARD
City,State,Zip:	WOODSIDE, NY 11377
Site Code:	446364
HW Code:	C241129
Control Code:	15
Control Type:	ENG
Date Record Added:	12/21/2015
Date Rec Updated:	09/26/2019
Updated By:	LSZINOMA
Site Description:	"Location: This site is located at 56-15 Queens Boulevard, Woodside, New York, at the northwest corner of the intersection of Queens Boulevard and 57th Street. It is identified as Block No. 1329, Lot No. 1 on the Queens County tax map. The off-site area, also subject to investigation and cleanup, is identified as Operable Unit 2 (OU-2) and consists of the residential area to the north, east and west of the site. Site Features: The site is 0.367 acres, and consists of an approximately 6,000 square foot single story building on the southern portion of the site. The rest of the lot consists of a paved parking lot and is bordered by a chain-link fence to the north and east.

DEWALT SERVICE CENTER (Continued) **S109414283**

Current Zoning and Land Use: The site is currently owned by Black and Decker and used as a DeWalt power tool service center and factory store. The property is zoned residential (R7X) with commercial overlay (C2-3). The surrounding area is commercial and residential. The site is bordered by residences to the north, a church immediately adjacent to the west with a mosque/school further to the west, across 56th Street, Queens Boulevard followed by the New Calvary Cemetery to the south, and residences, an auto repair facility, and a fast food restaurant to the east (across 57th Street from the site). Past Use of the Site: The property is presumed to have been undeveloped prior to 1948. A used truck sales company operated on the western portion of the site from 1948 until at least 1951. The current on-site building was constructed in 1954, and since that time has been solely occupied by DeWalt. Historic operations at the site by DeWalt which appear to have led to contamination include spray painting, degreasing, machining operations, and waste oil storage, all of which occurred in the western portion of the site. Trichloroethylene (TCE) was used for degreasing (two TCE degreasing units were used at the site until approximately 1980). Prior to entering the BCP, remedial actions were performed under a stipulation agreement. In March 2010 a concrete dry well, which was identified as a chlorinated solvent release area, as well as associated piping and surrounding contaminated soil were removed to a depth of approximately 15 feet below grade. End-point samples collected from the base and sidewalls of the excavation indicated that chlorinated solvents remained at elevated concentrations. Subsequently, a thermally-enhanced soil vapor extraction (SVE) system was installed, utilizing an electro-resistivity heating mechanism. The system operated from August 4, 2010 to October 22, 2010, when the electro-thermal resistivity heating component was discontinued due to conflicts of the system with local utility policy. However the SVE system continued to operate without thermal enhancement until July 21, 2011. Following these remedial actions, additional site-wide investigation was performed under the BCP to identify any remaining contaminant source areas. Operable Units: The site was divided into two operable units. An operable unit represents a portion of a remedial program for a site that for technical or administrative reasons can be addressed separately to investigate, eliminate or mitigate a release, threat of release or exposure pathway resulting from the site contamination. Operable Unit 1 (OU-1) is the on-site area. OU-2 consists of the off-site soil vapor plume. Site Geology and Hydrogeology: Subsurface material consists of glacial till: an unconsolidated, heterogeneous mixture of clay, silt, sand, pebbles, cobbles, and boulders. The uppermost 20 feet of subsurface soil was found to contain the highest percentage of cobbles and boulders. The till is somewhat finer grained below a depth of approximately 20 feet. At a depth of approximately 60 feet below grade (fbg), a hardpan layer is present within the vadose zone. The hardpan appears to be laterally discontinuous. Groundwater is approximately 65 to 70 fbg. The water table elevations in the vicinity of the site are essentially flat, therefore the groundwater flow direction has not been definitively confirmed. "

Env Problem: "Nature and Extent of Contamination: Remediation at the site is complete. Prior to contamination, the primary contaminants of concern were chlorinated solvents, primarily trichloroethylene (TCE). Remedial actions have successfully achieved cleanup objectives for restricted residential use of the site. Residual contamination at the

DEWALT SERVICE CENTER (Continued) **S109414283**

	site and in off-site soil vapor is being managed under a Site Management Plan. "
Health Problem:	"People who dig below the ground surface may come into contact with contaminants in subsurface soil or groundwater in areas not covered by the on-site building or pavement. People are not drinking the contaminated groundwater because the area is served by a public water supply that obtains water from a different source not affected by this contamination. Volatile organic compounds in the groundwater may move into the soil vapor (air spaces within the soil), which in turn may move into overlying buildings and affect the indoor air quality. This process, which is similar to the movement of radon gas from the subsurface into the indoor air of buildings, is referred to as soil vapor intrusion. On-site, continued monitoring of indoor air is recommended. Off-site, sub-slab depressurization systems were installed to address soil vapor intrusion as necessary. Additional actions, including soil vapor intrusion sampling and monitoring, may be recommended for other off-site buildings. "
Dump:	False
Structure:	False
Lagoon:	False
Landfill:	False
Pond:	False
Disp Start:	Not reported
Disp Term:	Not reported
Lat/Long:	Not reported
Dell:	Not reported
Record Add:	2011-03-15 11:59:00
Record Upd:	2015-07-10 17:03:00
Updated By:	DPMECOMB
Own Op:	6
Sub Type:	P02
Owner Name:	Debi J. Geyer
Owner Company:	Black & Decker (U.S.) Inc.
Owner Address:	701 East Joppa Road
Owner Addr2:	Not reported
Owner City,St,Zip:	Towson, MD 21286
Owner Country:	United States of America
Own Op:	4
Sub Type:	01
Owner Name:	Kathryn Hinckley
Owner Company:	Black & Decker (U.S.) Inc.
Owner Address:	1000 Stanley Drive
Owner Addr2:	Not reported
Owner City,St,Zip:	New Britain, CT 06053
Owner Country:	United States of America
Own Op:	1
Sub Type:	01
Owner Name:	Debi J. Geyer
Owner Company:	Black & Decker (U.S.) Inc.
Owner Address:	701 East Joppa Road
Owner Addr2:	Not reported
Owner City,St,Zip:	Towson, MD 21286
Owner Country:	United States of America
HW Code:	C241129
Waste Type:	1,1 Dichloroethene
Waste Quantity:	UNKNOWN
Waste Code:	Not reported

DEWALT SERVICE CENTER (Continued) **S109414283**

HW Code:	C241129
Waste Type:	1,1-DICHLOROETHANE
Waste Quantity:	UNKNOWN
Waste Code:	Not reported
HW Code:	C241129
Waste Type:	BENZO[K]FLUORANTHENE
Waste Quantity:	UNKNOWN
Waste Code:	Not reported
HW Code:	C241129
Waste Type:	TETRACHLOROETHYLENE (PCE)
Waste Quantity:	UNKNOWN
Waste Code:	Not reported
HW Code:	C241129
Waste Type:	1,2,4-TRIMETHYLBENZENE
Waste Quantity:	UNKNOWN
Waste Code:	Not reported
HW Code:	C241129
Waste Type:	VINYL CHLORIDE
Waste Quantity:	UNKNOWN
Waste Code:	Not reported
HW Code:	C241129
Waste Type:	1,1,1 TCA
Waste Quantity:	UNKNOWN
Waste Code:	Not reported
HW Code:	C241129
Waste Type:	CHROMIUM
Waste Quantity:	UNKNOWN
Waste Code:	Not reported
HW Code:	C241129
Waste Type:	DICHLOROETHYLENE
Waste Quantity:	UNKNOWN
Waste Code:	Not reported
HW Code:	C241129
Waste Type:	TRICHLOROETHENE (TCE)
Waste Quantity:	UNKNOWN
Waste Code:	Not reported
HW Code:	C241129
Waste Type:	LEAD
Waste Quantity:	UNKNOWN
Waste Code:	Not reported
HW Code:	C241129
Waste Type:	NAPHTHALENE
Waste Quantity:	UNKNOWN
Waste Code:	Not reported
HW Code:	C241129
Waste Type:	BENZO(B)FLUORANTHENE
Waste Quantity:	UNKNOWN
Waste Code:	Not reported
HW Code:	C241129
Waste Type:	cadmium
Waste Quantity:	UNKNOWN
Waste Code:	Not reported
HW Code:	C241129
Waste Type:	barium
Waste Quantity:	UNKNOWN
Waste Code:	Not reported
HW Code:	C241129

DEWALT SERVICE CENTER (Continued) **S109414283**

Waste Type:	1,1,1-TCA
Waste Quantity:	UNKNOWN
Waste Code:	Not reported
HW Code:	C241129
Waste Type:	1,1,1-TCA
Waste Quantity:	UNKNOWN
Waste Code:	Not reported
HW Code:	C241129
Waste Type:	cis-1,2-dichloroethene
Waste Quantity:	UNKNOWN
Waste Code:	Not reported
Crossref ID:	0811202
Cross Ref Type Code:	01
Cross Ref Type:	Spill No.
Record Added Date:	2011-03-15 14:06:00
Record Updated:	2011-03-15 14:06:00
Updated By:	BRWOLOSE
Crossref ID:	C241129-05-11
Cross Ref Type Code:	23
Cross Ref Type:	Agreement/Consent Order Number
Record Added Date:	2015-12-21 12:19:00
Record Updated:	2015-12-21 12:19:00
Updated By:	DPMECOMB
Crossref ID:	2016000190240
Cross Ref Type Code:	25
Cross Ref Type:	County Recording Identifier
Record Added Date:	2016-06-08 08:51:00
Record Updated:	2016-06-08 08:51:00
Updated By:	RJCOZZY

INST CONTROL:

Name:	DEWALT SERVICE CENTER
Address:	56-15 QUEENS BOULEVARD
City,State,Zip:	WOODSIDE, NY 11377
Site Code:	446364
Control Name:	O&M Plan
HW Code:	C241129
Control Code:	33
Control Type:	INST
Dt record added:	12/21/2015
Dt rec updated:	09/26/2019
Updated By:	LSZINOMA
Site Code:	446364
Site Description:	"Location: This site is located at 56-15 Queens Boulevard, Woodside, New York, at the northwest corner of the intersection of Queens Boulevard and 57th Street. It is identified as Block No. 1329, Lot No. 1 on the Queens County tax map. The off-site area, also subject to investigation and cleanup, is identified as Operable Unit 2 (OU-2) and consists of the residential area to the north, east and west of the site. Site Features: The site is 0.367 acres, and consists of an approximately 6,000 square foot single story building on the southern portion of the site. The rest of the lot consists of a paved parking lot and is bordered by a chain-link fence to the north and east. Current Zoning and Land Use: The site is currently owned by Black and Decker and used as a DeWalt power tool service center and factory store. The property is zoned residential (R7X) with commercial overlay (C2-3). The surrounding area is commercial and residential.

DEWALT SERVICE CENTER (Continued) **S109414283**

The site is bordered by residences to the north, a church immediately adjacent to the west with a mosque/school further to the west, across 56th Street, Queens Boulevard followed by the New Calvary Cemetery to the south, and residences, an auto repair facility, and a fast food restaurant to the east (across 57th Street from the site). Past Use of the Site: The property is presumed to have been undeveloped prior to 1948. A used truck sales company operated on the western portion of the site from 1948 until at least 1951. The current on-site building was constructed in 1954, and since that time has been solely occupied by DeWalt. Historic operations at the site by DeWalt which appear to have led to contamination include spray painting, degreasing, machining operations, and waste oil storage, all of which occurred in the western portion of the site. Trichloroethylene (TCE) was used for degreasing (two TCE degreasing units were used at the site until approximately 1980). Prior to entering the BCP, remedial actions were performed under a stipulation agreement. In March 2010 a concrete dry well, which was identified as a chlorinated solvent release area, as well as associated piping and surrounding contaminated soil were removed to a depth of approximately 15 feet below grade. End-point samples collected from the base and sidewalls of the excavation indicated that chlorinated solvents remained at elevated concentrations. Subsequently, a thermally-enhanced soil vapor extraction (SVE) system was installed, utilizing an electro-resistivity heating mechanism. The system operated from August 4, 2010 to October 22, 2010, when the electro-thermal resistivity heating component was discontinued due to conflicts of the system with local utility policy. However the SVE system continued to operate without thermal enhancement until July 21, 2011. Following these remedial actions, additional site-wide investigation was performed under the BCP to identify any remaining contaminant source areas. Operable Units: The site was divided into two operable units. An operable unit represents a portion of a remedial program for a site that for technical or administrative reasons can be addressed separately to investigate, eliminate or mitigate a release, threat of release or exposure pathway resulting from the site contamination. Operable Unit 1 (OU-1) is the on-site area. OU-2 consists of the off-site soil vapor plume. Site Geology and Hydrogeology: Subsurface material consists of glacial till: an unconsolidated, heterogeneous mixture of clay, silt, sand, pebbles, cobbles, and boulders. The uppermost 20 feet of subsurface soil was found to contain the highest percentage of cobbles and boulders. The till is somewhat finer grained below a depth of approximately 20 feet. At a depth of approximately 60 feet below grade (fbg), a hardpan layer is present within the vadose zone. The hardpan appears to be laterally discontinuous. Groundwater is approximately 65 to 70 fbg. The water table elevations in the vicinity of the site are essentially flat, therefore the groundwater flow direction has not been definitively confirmed. "

Env Problem: "Nature and Extent of Contamination: Remediation at the site is complete. Prior to contamination, the primary contaminants of concern were chlorinated solvents, primarily trichloroethylene (TCE). Remedial actions have successfully achieved cleanup objectives for restricted residential use of the site. Residual contamination at the site and in off-site soil vapor is being managed under a Site Management Plan. "

Health Problem: "People who dig below the ground surface may come into contact with contaminants in subsurface soil or groundwater in areas not covered

DEWALT SERVICE CENTER (Continued) **S109414283**

by the on-site building or pavement. People are not drinking the contaminated groundwater because the area is served by a public water supply that obtains water from a different source not affected by this contamination. Volatile organic compounds in the groundwater may move into the soil vapor (air spaces within the soil), which in turn may move into overlying buildings and affect the indoor air quality. This process, which is similar to the movement of radon gas from the subsurface into the indoor air of buildings, is referred to as soil vapor intrusion. On-site, continued monitoring of indoor air is recommended. Off-site, sub-slab depressurization systems were installed to address soil vapor intrusion as necessary. Additional actions, including soil vapor intrusion sampling and monitoring, may be recommended for other off-site buildings. "

Dump: False
Structure: False
Lagoon: False
Landfill: False
Pond: False
Disp Start: Not reported
Disp Term: Not reported
Lat/Long: Not reported
Dell: Not reported
Record Add: 2011-03-15 11:59:00
Record Upd: 2015-07-10 17:03:00
Updated By: DPMECOMB
Own Op: 6
Sub Type: P02
Owner Name: Debi J. Geyer
Owner Company: Black & Decker (U.S.) Inc.
Owner Address: 701 East Joppa Road
Owner Addr2: Not reported
Owner City,St,Zip: Towson, MD 21286
Owner Country: United States of America
Own Op: 4
Sub Type: 01
Owner Name: Kathryn Hinckley
Owner Company: Black & Decker (U.S.) Inc.
Owner Address: 1000 Stanley Drive
Owner Addr2: Not reported
Owner City,St,Zip: New Britain, CT 06053
Owner Country: United States of America
Own Op: 1
Sub Type: 01
Owner Name: Debi J. Geyer
Owner Company: Black & Decker (U.S.) Inc.
Owner Address: 701 East Joppa Road
Owner Addr2: Not reported
Owner City,St,Zip: Towson, MD 21286
Owner Country: United States of America
HW Code: C241129
Waste Type: 1,1 Dichloroethene
Waste Quantity: UNKNOWN
Waste Code: Not reported
HW Code: C241129
Waste Type: 1,1-DICHLOROETHANE
Waste Quantity: UNKNOWN
Waste Code: Not reported

DEWALT SERVICE CENTER (Continued) **S109414283**

HW Code: C241129
Waste Type: BENZO[K]FLUORANTHENE
Waste Quantity: UNKNOWN
Waste Code: Not reported
HW Code: C241129
Waste Type: TETRACHLOROETHYLENE (PCE)
Waste Quantity: UNKNOWN
Waste Code: Not reported
HW Code: C241129
Waste Type: 1,2,4-TRIMETHYLBENZENE
Waste Quantity: UNKNOWN
Waste Code: Not reported
HW Code: C241129
Waste Type: VINYL CHLORIDE
Waste Quantity: UNKNOWN
Waste Code: Not reported
HW Code: C241129
Waste Type: 1,1,1 TCA
Waste Quantity: UNKNOWN
Waste Code: Not reported
HW Code: C241129
Waste Type: CHROMIUM
Waste Quantity: UNKNOWN
Waste Code: Not reported
HW Code: C241129
Waste Type: DICHLOROETHYLENE
Waste Quantity: UNKNOWN
Waste Code: Not reported
HW Code: C241129
Waste Type: TRICHLOROETHENE (TCE)
Waste Quantity: UNKNOWN
Waste Code: Not reported
HW Code: C241129
Waste Type: LEAD
Waste Quantity: UNKNOWN
Waste Code: Not reported
HW Code: C241129
Waste Type: NAPHTHALENE
Waste Quantity: UNKNOWN
Waste Code: Not reported
HW Code: C241129
Waste Type: BENZO(B)FLUORANTHENE
Waste Quantity: UNKNOWN
Waste Code: Not reported
HW Code: C241129
Waste Type: cadmium
Waste Quantity: UNKNOWN
Waste Code: Not reported
HW Code: C241129
Waste Type: barium
Waste Quantity: UNKNOWN
Waste Code: Not reported
HW Code: C241129
Waste Type: 1,1,1-TCA
Waste Quantity: UNKNOWN
Waste Code: Not reported
HW Code: C241129

DEWALT SERVICE CENTER (Continued) **S109414283**

Waste Type: 1,1,1-TCA
Waste Quantity: UNKNOWN
Waste Code: Not reported
HW Code: C241129
Waste Type: cis-1,2-dichloroethene
Waste Quantity: UNKNOWN
Waste Code: Not reported
Crossref ID: 0811202
Cross Ref Type Code: 01
Cross Ref Type: Spill No.
Record Added Date: 2011-03-15 14:06:00
Record Updated: 2011-03-15 14:06:00
Updated By: BRWOLOSE
Crossref ID: C241129-05-11
Cross Ref Type Code: 23
Cross Ref Type: Agreement/Consent Order Number
Record Added Date: 2015-12-21 12:19:00
Record Updated: 2015-12-21 12:19:00
Updated By: DPMECOMB
Crossref ID: 2016000190240
Cross Ref Type Code: 25
Cross Ref Type: County Recording Identifier
Record Added Date: 2016-06-08 08:51:00
Record Updated: 2016-06-08 08:51:00
Updated By: RJCOZZY

Name: DEWALT SERVICE CENTER
Address: 56-15 QUEENS BOULEVARD
City,State,Zip: WOODSIDE, NY 11377
Site Code: 446364
Control Name: Site Management Plan
HW Code: C241129
Control Code: 32
Control Type: INST
Dt record added: 12/21/2015
Dt rec updated: 09/26/2019
Updated By: LSZINOMA
Site Code: 446364
Site Description: "Location: This site is located at 56-15 Queens Boulevard, Woodside, New York, at the northwest corner of the intersection of Queens Boulevard and 57th Street. It is identified as Block No. 1329, Lot No. 1 on the Queens County tax map. The off-site area, also subject to investigation and cleanup, is identified as Operable Unit 2 (OU-2) and consists of the residential area to the north, east and west of the site. Site Features: The site is 0.367 acres, and consists of an approximately 6,000 square foot single story building on the southern portion of the site. The rest of the lot consists of a paved parking lot and is bordered by a chain-link fence to the north and east. Current Zoning and Land Use: The site is currently owned by Black and Decker and used as a DeWalt power tool service center and factory store. The property is zoned residential (R7X) with commercial overlay (C2-3). The surrounding area is commercial and residential. The site is bordered by residences to the north, a church immediately adjacent to the west with a mosque/school further to the west, across 56th Street, Queens Boulevard followed by the New Calvary Cemetery to the south, and residences, an auto repair facility, and a fast food restaurant to the east (across 57th Street from the site). Past Use

DEWALT SERVICE CENTER (Continued) **S109414283**

of the Site: The property is presumed to have been undeveloped prior to 1948. A used truck sales company operated on the western portion of the site from 1948 until at least 1951. The current on-site building was constructed in 1954, and since that time has been solely occupied by DeWalt. Historic operations at the site by DeWalt which appear to have led to contamination include spray painting, degreasing, machining operations, and waste oil storage, all of which occurred in the western portion of the site. Trichloroethylene (TCE) was used for degreasing (two TCE degreasing units were used at the site until approximately 1980). Prior to entering the BCP, remedial actions were performed under a stipulation agreement. In March 2010 a concrete dry well, which was identified as a chlorinated solvent release area, as well as associated piping and surrounding contaminated soil were removed to a depth of approximately 15 feet below grade. End-point samples collected from the base and sidewalls of the excavation indicated that chlorinated solvents remained at elevated concentrations. Subsequently, a thermally-enhanced soil vapor extraction (SVE) system was installed, utilizing an electro-resistivity heating mechanism. The system operated from August 4, 2010 to October 22, 2010, when the electro-thermal resistivity heating component was discontinued due to conflicts of the system with local utility policy. However the SVE system continued to operate without thermal enhancement until July 21, 2011. Following these remedial actions, additional site-wide investigation was performed under the BCP to identify any remaining contaminant source areas. Operable Units: The site was divided into two operable units. An operable unit represents a portion of a remedial program for a site that for technical or administrative reasons can be addressed separately to investigate, eliminate or mitigate a release, threat of release or exposure pathway resulting from the site contamination. Operable Unit 1 (OU-1) is the on-site area. OU-2 consists of the off-site soil vapor plume. Site Geology and Hydrogeology: Subsurface material consists of glacial till: an unconsolidated, heterogeneous mixture of clay, silt, sand, pebbles, cobbles, and boulders. The uppermost 20 feet of subsurface soil was found to contain the highest percentage of cobbles and boulders. The till is somewhat finer grained below a depth of approximately 20 feet. At a depth of approximately 60 feet below grade (fbg), a hardpan layer is present within the vadose zone. The hardpan appears to be laterally discontinuous. Groundwater is approximately 65 to 70 fbg. The water table elevations in the vicinity of the site are essentially flat, therefore the groundwater flow direction has not been definitively confirmed. "

Env Problem: "Nature and Extent of Contamination: Remediation at the site is complete. Prior to contamination, the primary contaminants of concern were chlorinated solvents, primarily trichloroethylene (TCE). Remedial actions have successfully achieved cleanup objectives for restricted residential use of the site. Residual contamination at the site and in off-site soil vapor is being managed under a Site Management Plan. "

Health Problem: "People who dig below the ground surface may come into contact with contaminants in subsurface soil or groundwater in areas not covered by the on-site building or pavement. People are not drinking the contaminated groundwater because the area is served by a public water supply that obtains water from a different source not affected by this contamination. Volatile organic compounds in the groundwater may move into the soil vapor (air spaces within the soil), which in turn

DEWALT SERVICE CENTER (Continued) **S109414283**

may move into overlying buildings and affect the indoor air quality. This process, which is similar to the movement of radon gas from the subsurface into the indoor air of buildings, is referred to as soil vapor intrusion. On-site, continued monitoring of indoor air is recommended. Off-site, sub-slab depressurization systems were installed to address soil vapor intrusion as necessary. Additional actions, including soil vapor intrusion sampling and monitoring, may be recommended for other off-site buildings. "

Dump: False
Structure: False
Lagoon: False
Landfill: False
Pond: False
Disp Start: Not reported
Disp Term: Not reported
Lat/Long: Not reported
Dell: Not reported
Record Add: 2011-03-15 11:59:00
Record Upd: 2015-07-10 17:03:00
Updated By: DPMECOMB
Own Op: 6
Sub Type: P02
Owner Name: Debi J. Geyer
Owner Company: Black & Decker (U.S.) Inc.
Owner Address: 701 East Joppa Road
Owner Addr2: Not reported
Owner City,St,Zip: Towson, MD 21286
Owner Country: United States of America
Own Op: 4
Sub Type: 01
Owner Name: Kathryn Hinckley
Owner Company: Black & Decker (U.S.) Inc.
Owner Address: 1000 Stanley Drive
Owner Addr2: Not reported
Owner City,St,Zip: New Britain, CT 06053
Owner Country: United States of America
Own Op: 1
Sub Type: 01
Owner Name: Debi J. Geyer
Owner Company: Black & Decker (U.S.) Inc.
Owner Address: 701 East Joppa Road
Owner Addr2: Not reported
Owner City,St,Zip: Towson, MD 21286
Owner Country: United States of America
HW Code: C241129
Waste Type: 1,1 Dichloroethene
Waste Quantity: UNKNOWN
Waste Code: Not reported
HW Code: C241129
Waste Type: 1,1-DICHLOROETHANE
Waste Quantity: UNKNOWN
Waste Code: Not reported
HW Code: C241129
Waste Type: BENZO[K]FLUORANTHENE
Waste Quantity: UNKNOWN
Waste Code: Not reported
HW Code: C241129

DEWALT SERVICE CENTER (Continued) **S109414283**

Waste Type: TETRACHLOROETHYLENE (PCE)
Waste Quantity: UNKNOWN
Waste Code: Not reported
HW Code: C241129
Waste Type: 1,2,4-TRIMETHYLBENZENE
Waste Quantity: UNKNOWN
Waste Code: Not reported
HW Code: C241129
Waste Type: VINYL CHLORIDE
Waste Quantity: UNKNOWN
Waste Code: Not reported
HW Code: C241129
Waste Type: 1,1,1 TCA
Waste Quantity: UNKNOWN
Waste Code: Not reported
HW Code: C241129
Waste Type: CHROMIUM
Waste Quantity: UNKNOWN
Waste Code: Not reported
HW Code: C241129
Waste Type: DICHLOROETHYLENE
Waste Quantity: UNKNOWN
Waste Code: Not reported
HW Code: C241129
Waste Type: TRICHLOROETHENE (TCE)
Waste Quantity: UNKNOWN
Waste Code: Not reported
HW Code: C241129
Waste Type: LEAD
Waste Quantity: UNKNOWN
Waste Code: Not reported
HW Code: C241129
Waste Type: NAPHTHALENE
Waste Quantity: UNKNOWN
Waste Code: Not reported
HW Code: C241129
Waste Type: BENZO(B)FLUORANTHENE
Waste Quantity: UNKNOWN
Waste Code: Not reported
HW Code: C241129
Waste Type: cadmium
Waste Quantity: UNKNOWN
Waste Code: Not reported
HW Code: C241129
Waste Type: barium
Waste Quantity: UNKNOWN
Waste Code: Not reported
HW Code: C241129
Waste Type: 1,1,1-TCA
Waste Quantity: UNKNOWN
Waste Code: Not reported
HW Code: C241129
Waste Type: 1,1,1-TCA
Waste Quantity: UNKNOWN
Waste Code: Not reported
HW Code: C241129
Waste Type: cis-1,2-dichloroethene

DEWALT SERVICE CENTER (Continued) **S109414283**

Waste Quantity: UNKNOWN
Waste Code: Not reported
Crossref ID: 0811202
Cross Ref Type Code: 01
Cross Ref Type: Spill No.
Record Added Date: 2011-03-15 14:06:00
Record Updated: 2011-03-15 14:06:00
Updated By: BRWOLOSE
Crossref ID: C241129-05-11
Cross Ref Type Code: 23
Cross Ref Type: Agreement/Consent Order Number
Record Added Date: 2015-12-21 12:19:00
Record Updated: 2015-12-21 12:19:00
Updated By: DPMECOMB
Crossref ID: 2016000190240
Cross Ref Type Code: 25
Cross Ref Type: County Recording Identifier
Record Added Date: 2016-06-08 08:51:00
Record Updated: 2016-06-08 08:51:00
Updated By: RJCOZZY

Name: DEWALT SERVICE CENTER
Address: 56-15 QUEENS BOULEVARD
City,State,Zip: WOODSIDE, NY 11377
Site Code: 446364
Control Name: Environmental Easement
HW Code: C241129
Control Code: J
Control Type: INST
Dt record added: 12/21/2015
Dt rec updated: 09/26/2019
Updated By: LSZINOMA
Site Code: 446364
Site Description: "Location: This site is located at 56-15 Queens Boulevard, Woodside, New York, at the northwest corner of the intersection of Queens Boulevard and 57th Street. It is identified as Block No. 1329, Lot No. 1 on the Queens County tax map. The off-site area, also subject to investigation and cleanup, is identified as Operable Unit 2 (OU-2) and consists of the residential area to the north, east and west of the site. Site Features: The site is 0.367 acres, and consists of an approximately 6,000 square foot single story building on the southern portion of the site. The rest of the lot consists of a paved parking lot and is bordered by a chain-link fence to the north and east. Current Zoning and Land Use: The site is currently owned by Black and Decker and used as a DeWalt power tool service center and factory store. The property is zoned residential (R7X) with commercial overlay (C2-3). The surrounding area is commercial and residential. The site is bordered by residences to the north, a church immediately adjacent to the west with a mosque/school further to the west, across 56th Street, Queens Boulevard followed by the New Calvary Cemetery to the south, and residences, an auto repair facility, and a fast food restaurant to the east (across 57th Street from the site). Past Use of the Site: The property is presumed to have been undeveloped prior to 1948. A used truck sales company operated on the western portion of the site from 1948 until at least 1951. The current on-site building was constructed in 1954, and since that time has been solely occupied by DeWalt. Historic operations at the site by DeWalt which

DEWALT SERVICE CENTER (Continued) **S109414283**

appear to have led to contamination include spray painting, degreasing, machining operations, and waste oil storage, all of which occurred in the western portion of the site. Trichloroethylene (TCE) was used for degreasing (two TCE degreasing units were used at the site until approximately 1980). Prior to entering the BCP, remedial actions were performed under a stipulation agreement. In March 2010 a concrete dry well, which was identified as a chlorinated solvent release area, as well as associated piping and surrounding contaminated soil were removed to a depth of approximately 15 feet below grade. End-point samples collected from the base and sidewalls of the excavation indicated that chlorinated solvents remained at elevated concentrations. Subsequently, a thermally-enhanced soil vapor extraction (SVE) system was installed, utilizing an electro-resistivity heating mechanism. The system operated from August 4, 2010 to October 22, 2010, when the electro-thermal resistivity heating component was discontinued due to conflicts of the system with local utility policy. However the SVE system continued to operate without thermal enhancement until July 21, 2011. Following these remedial actions, additional site-wide investigation was performed under the BCP to identify any remaining contaminant source areas. Operable Units: The site was divided into two operable units. An operable unit represents a portion of a remedial program for a site that for technical or administrative reasons can be addressed separately to investigate, eliminate or mitigate a release, threat of release or exposure pathway resulting from the site contamination. Operable Unit 1 (OU-1) is the on-site area. OU-2 consists of the off-site soil vapor plume. Site Geology and Hydrogeology: Subsurface material consists of glacial till: an unconsolidated, heterogeneous mixture of clay, silt, sand, pebbles, cobbles, and boulders. The uppermost 20 feet of subsurface soil was found to contain the highest percentage of cobbles and boulders. The till is somewhat finer grained below a depth of approximately 20 feet. At a depth of approximately 60 feet below grade (fbg), a hardpan layer is present within the vadose zone. The hardpan appears to be laterally discontinuous. Groundwater is approximately 65 to 70 fbg. The water table elevations in the vicinity of the site are essentially flat, therefore the groundwater flow direction has not been definitively confirmed. "

Env Problem: "Nature and Extent of Contamination: Remediation at the site is complete. Prior to contamination, the primary contaminants of concern were chlorinated solvents, primarily trichloroethylene (TCE). Remedial actions have successfully achieved cleanup objectives for restricted residential use of the site. Residual contamination at the site and in off-site soil vapor is being managed under a Site Management Plan. "

Health Problem: "People who dig below the ground surface may come into contact with contaminants in subsurface soil or groundwater in areas not covered by the on-site building or pavement. People are not drinking the contaminated groundwater because the area is served by a public water supply that obtains water from a different source not affected by this contamination. Volatile organic compounds in the groundwater may move into the soil vapor (air spaces within the soil), which in turn may move into overlying buildings and affect the indoor air quality. This process, which is similar to the movement of radon gas from the subsurface into the indoor air of buildings, is referred to as soil vapor intrusion. On-site, continued monitoring of indoor air is recommended. Off-site, sub-slab depressurization systems were

DEWALT SERVICE CENTER (Continued) **S109414283**

installed to address soil vapor intrusion as necessary. Additional actions, including soil vapor intrusion sampling and monitoring, may be recommended for other off-site buildings. "

Dump: False
Structure: False
Lagoon: False
Landfill: False
Pond: False
Disp Start: Not reported
Disp Term: Not reported
Lat/Long: Not reported
Dell: Not reported
Record Add: 2011-03-15 11:59:00
Record Upd: 2015-07-10 17:03:00
Updated By: DPMECOMB
Own Op: 6
Sub Type: P02
Owner Name: Debi J. Geyer
Owner Company: Black & Decker (U.S.) Inc.
Owner Address: 701 East Joppa Road
Owner Addr2: Not reported
Owner City,St,Zip: Towson, MD 21286
Owner Country: United States of America
Own Op: 4
Sub Type: 01
Owner Name: Kathryn Hinckley
Owner Company: Black & Decker (U.S.) Inc.
Owner Address: 1000 Stanley Drive
Owner Addr2: Not reported
Owner City,St,Zip: New Britain, CT 06053
Owner Country: United States of America
Own Op: 1
Sub Type: 01
Owner Name: Debi J. Geyer
Owner Company: Black & Decker (U.S.) Inc.
Owner Address: 701 East Joppa Road
Owner Addr2: Not reported
Owner City,St,Zip: Towson, MD 21286
Owner Country: United States of America
HW Code: C241129
Waste Type: 1,1 Dichloroethene
Waste Quantity: UNKNOWN
Waste Code: Not reported
HW Code: C241129
Waste Type: 1,1-DICHLOROETHANE
Waste Quantity: UNKNOWN
Waste Code: Not reported
HW Code: C241129
Waste Type: BENZO[K]FLUORANTHENE
Waste Quantity: UNKNOWN
Waste Code: Not reported
HW Code: C241129
Waste Type: TETRACHLOROETHYLENE (PCE)
Waste Quantity: UNKNOWN
Waste Code: Not reported
HW Code: C241129
Waste Type: 1,2,4-TRIMETHYLBENZENE

DEWALT SERVICE CENTER (Continued) **S109414283**

Waste Quantity: UNKNOWN
Waste Code: Not reported
HW Code: C241129
Waste Type: VINYL CHLORIDE
Waste Quantity: UNKNOWN
Waste Code: Not reported
HW Code: C241129
Waste Type: 1,1,1 TCA
Waste Quantity: UNKNOWN
Waste Code: Not reported
HW Code: C241129
Waste Type: CHROMIUM
Waste Quantity: UNKNOWN
Waste Code: Not reported
HW Code: C241129
Waste Type: DICHLOROETHYLENE
Waste Quantity: UNKNOWN
Waste Code: Not reported
HW Code: C241129
Waste Type: TRICHLOROETHENE (TCE)
Waste Quantity: UNKNOWN
Waste Code: Not reported
HW Code: C241129
Waste Type: LEAD
Waste Quantity: UNKNOWN
Waste Code: Not reported
HW Code: C241129
Waste Type: NAPHTHALENE
Waste Quantity: UNKNOWN
Waste Code: Not reported
HW Code: C241129
Waste Type: BENZO(B)FLUORANTHENE
Waste Quantity: UNKNOWN
Waste Code: Not reported
HW Code: C241129
Waste Type: cadmium
Waste Quantity: UNKNOWN
Waste Code: Not reported
HW Code: C241129
Waste Type: barium
Waste Quantity: UNKNOWN
Waste Code: Not reported
HW Code: C241129
Waste Type: 1,1,1-TCA
Waste Quantity: UNKNOWN
Waste Code: Not reported
HW Code: C241129
Waste Type: 1,1,1-TCA
Waste Quantity: UNKNOWN
Waste Code: Not reported
HW Code: C241129
Waste Type: cis-1,2-dichloroethene
Waste Quantity: UNKNOWN
Waste Code: Not reported
Crossref ID: 0811202
Cross Ref Type Code: 01
Cross Ref Type: Spill No.

DEWALT SERVICE CENTER (Continued) **S109414283**

Record Added Date: 2011-03-15 14:06:00
Record Updated: 2011-03-15 14:06:00
Updated By: BRWOLOSE
Crossref ID: C241129-05-11
Cross Ref Type Code: 23
Cross Ref Type: Agreement/Consent Order Number
Record Added Date: 2015-12-21 12:19:00
Record Updated: 2015-12-21 12:19:00
Updated By: DPMECOMB
Crossref ID: 2016000190240
Cross Ref Type Code: 25
Cross Ref Type: County Recording Identifier
Record Added Date: 2016-06-08 08:51:00
Record Updated: 2016-06-08 08:51:00
Updated By: RJCOZZY

Name: DEWALT SERVICE CENTER
Address: 56-15 QUEENS BOULEVARD
City,State,Zip: WOODSIDE, NY 11377
Site Code: 446364
Control Name: IC/EC Plan
HW Code: C241129
Control Code: 34
Control Type: INST
Dt record added: 12/21/2015
Dt rec updated: 09/26/2019
Updated By: LSZINOMA
Site Code: 446364
Site Description: "Location: This site is located at 56-15 Queens Boulevard, Woodside, New York, at the northwest corner of the intersection of Queens Boulevard and 57th Street. It is identified as Block No. 1329, Lot No. 1 on the Queens County tax map. The off-site area, also subject to investigation and cleanup, is identified as Operable Unit 2 (OU-2) and consists of the residential area to the north, east and west of the site. Site Features: The site is 0.367 acres, and consists of an approximately 6,000 square foot single story building on the southern portion of the site. The rest of the lot consists of a paved parking lot and is bordered by a chain-link fence to the north and east. Current Zoning and Land Use: The site is currently owned by Black and Decker and used as a DeWalt power tool service center and factory store. The property is zoned residential (R7X) with commercial overlay (C2-3). The surrounding area is commercial and residential. The site is bordered by residences to the north, a church immediately adjacent to the west with a mosque/school further to the west, across 56th Street, Queens Boulevard followed by the New Calvary Cemetery to the south, and residences, an auto repair facility, and a fast food restaurant to the east (across 57th Street from the site). Past Use of the Site: The property is presumed to have been undeveloped prior to 1948. A used truck sales company operated on the western portion of the site from 1948 until at least 1951. The current on-site building was constructed in 1954, and since that time has been solely occupied by DeWalt. Historic operations at the site by DeWalt which appear to have led to contamination include spray painting, degreasing, machining operations, and waste oil storage, all of which occurred in the western portion of the site. Trichloroethylene (TCE) was used for degreasing (two TCE degreasing units were used at the site until approximately 1980). Prior to entering the BCP, remedial

DEWALT SERVICE CENTER (Continued) **S109414283**

actions were performed under a stipulation agreement. In March 2010 a concrete dry well, which was identified as a chlorinated solvent release area, as well as associated piping and surrounding contaminated soil were removed to a depth of approximately 15 feet below grade. End-point samples collected from the base and sidewalls of the excavation indicated that chlorinated solvents remained at elevated concentrations. Subsequently, a thermally-enhanced soil vapor extraction (SVE) system was installed, utilizing an electro-resistivity heating mechanism. The system operated from August 4, 2010 to October 22, 2010, when the electro-thermal resistivity heating component was discontinued due to conflicts of the system with local utility policy. However the SVE system continued to operate without thermal enhancement until July 21, 2011. Following these remedial actions, additional site-wide investigation was performed under the BCP to identify any remaining contaminant source areas. Operable Units: The site was divided into two operable units. An operable unit represents a portion of a remedial program for a site that for technical or administrative reasons can be addressed separately to investigate, eliminate or mitigate a release, threat of release or exposure pathway resulting from the site contamination. Operable Unit 1 (OU-1) is the on-site area. OU-2 consists of the off-site soil vapor plume. Site Geology and Hydrogeology: Subsurface material consists of glacial till: an unconsolidated, heterogeneous mixture of clay, silt, sand, pebbles, cobbles, and boulders. The uppermost 20 feet of subsurface soil was found to contain the highest percentage of cobbles and boulders. The till is somewhat finer grained below a depth of approximately 20 feet. At a depth of approximately 60 feet below grade (fbg), a hardpan layer is present within the vadose zone. The hardpan appears to be laterally discontinuous. Groundwater is approximately 65 to 70 fbg. The water table elevations in the vicinity of the site are essentially flat, therefore the groundwater flow direction has not been definitively confirmed. "

Env Problem: "Nature and Extent of Contamination: Remediation at the site is complete. Prior to contamination, the primary contaminants of concern were chlorinated solvents, primarily trichloroethylene (TCE). Remedial actions have successfully achieved cleanup objectives for restricted residential use of the site. Residual contamination at the site and in off-site soil vapor is being managed under a Site Management Plan. "

Health Problem: "People who dig below the ground surface may come into contact with contaminants in subsurface soil or groundwater in areas not covered by the on-site building or pavement. People are not drinking the contaminated groundwater because the area is served by a public water supply that obtains water from a different source not affected by this contamination. Volatile organic compounds in the groundwater may move into the soil vapor (air spaces within the soil), which in turn may move into overlying buildings and affect the indoor air quality. This process, which is similar to the movement of radon gas from the subsurface into the indoor air of buildings, is referred to as soil vapor intrusion. On-site, continued monitoring of indoor air is recommended. Off-site, sub-slab depressurization systems were installed to address soil vapor intrusion as necessary. Additional actions, including soil vapor intrusion sampling and monitoring, may be recommended for other off-site buildings. "

Dump: False

Structure: False

DEWALT SERVICE CENTER (Continued) **S109414283**

Lagoon: False
Landfill: False
Pond: False
Disp Start: Not reported
Disp Term: Not reported
Lat/Long: Not reported
Dell: Not reported
Record Add: 2011-03-15 11:59:00
Record Upd: 2015-07-10 17:03:00
Updated By: DPMECOMB
Own Op: 6
Sub Type: P02
Owner Name: Debi J. Geyer
Owner Company: Black & Decker (U.S.) Inc.
Owner Address: 701 East Joppa Road
Owner Addr2: Not reported
Owner City,St,Zip: Towson, MD 21286
Owner Country: United States of America
Own Op: 4
Sub Type: 01
Owner Name: Kathryn Hinckley
Owner Company: Black & Decker (U.S.) Inc.
Owner Address: 1000 Stanley Drive
Owner Addr2: Not reported
Owner City,St,Zip: New Britain, CT 06053
Owner Country: United States of America
Own Op: 1
Sub Type: 01
Owner Name: Debi J. Geyer
Owner Company: Black & Decker (U.S.) Inc.
Owner Address: 701 East Joppa Road
Owner Addr2: Not reported
Owner City,St,Zip: Towson, MD 21286
Owner Country: United States of America
HW Code: C241129
Waste Type: 1,1 Dichloroethene
Waste Quantity: UNKNOWN
Waste Code: Not reported
HW Code: C241129
Waste Type: 1,1-DICHLOROETHANE
Waste Quantity: UNKNOWN
Waste Code: Not reported
HW Code: C241129
Waste Type: BENZO[K]FLUORANTHENE
Waste Quantity: UNKNOWN
Waste Code: Not reported
HW Code: C241129
Waste Type: TETRACHLOROETHYLENE (PCE)
Waste Quantity: UNKNOWN
Waste Code: Not reported
HW Code: C241129
Waste Type: 1,2,4-TRIMETHYLBENZENE
Waste Quantity: UNKNOWN
Waste Code: Not reported
HW Code: C241129
Waste Type: VINYL CHLORIDE
Waste Quantity: UNKNOWN

DEWALT SERVICE CENTER (Continued) **S109414283**

Waste Code: Not reported
HW Code: C241129
Waste Type: 1,1,1 TCA
Waste Quantity: UNKNOWN
Waste Code: Not reported
HW Code: C241129
Waste Type: CHROMIUM
Waste Quantity: UNKNOWN
Waste Code: Not reported
HW Code: C241129
Waste Type: DICHLOROETHYLENE
Waste Quantity: UNKNOWN
Waste Code: Not reported
HW Code: C241129
Waste Type: TRICHLOROETHENE (TCE)
Waste Quantity: UNKNOWN
Waste Code: Not reported
HW Code: C241129
Waste Type: LEAD
Waste Quantity: UNKNOWN
Waste Code: Not reported
HW Code: C241129
Waste Type: NAPHTHALENE
Waste Quantity: UNKNOWN
Waste Code: Not reported
HW Code: C241129
Waste Type: BENZO(B)FLUORANTHENE
Waste Quantity: UNKNOWN
Waste Code: Not reported
HW Code: C241129
Waste Type: cadmium
Waste Quantity: UNKNOWN
Waste Code: Not reported
HW Code: C241129
Waste Type: barium
Waste Quantity: UNKNOWN
Waste Code: Not reported
HW Code: C241129
Waste Type: 1,1,1-TCA
Waste Quantity: UNKNOWN
Waste Code: Not reported
HW Code: C241129
Waste Type: 1,1,1-TCA
Waste Quantity: UNKNOWN
Waste Code: Not reported
HW Code: C241129
Waste Type: cis-1,2-dichloroethene
Waste Quantity: UNKNOWN
Waste Code: Not reported
Crossref ID: 0811202
Cross Ref Type Code: 01
Cross Ref Type: Spill No.
Record Added Date: 2011-03-15 14:06:00
Record Updated: 2011-03-15 14:06:00
Updated By: BRWOLOSE
Crossref ID: C241129-05-11
Cross Ref Type Code: 23

DEWALT SERVICE CENTER (Continued) **S109414283**

Cross Ref Type: Agreement/Consent Order Number
Record Added Date: 2015-12-21 12:19:00
Record Updated: 2015-12-21 12:19:00
Updated By: DPMECOMB
Crossref ID: 2016000190240
Cross Ref Type Code: 25
Cross Ref Type: County Recording Identifier
Record Added Date: 2016-06-08 08:51:00
Record Updated: 2016-06-08 08:51:00
Updated By: RJCOZZY

Name: DEWALT SERVICE CENTER
Address: 56-15 QUEENS BOULEVARD
City,State,Zip: WOODSIDE, NY 11377
Site Code: 446364
Control Name: Ground Water Use Restriction
HW Code: C241129
Control Code: 08
Control Type: INST
Dt record added: 12/21/2015
Dt rec updated: 09/26/2019
Updated By: LSZINOMA
Site Code: 446364
Site Description: "Location: This site is located at 56-15 Queens Boulevard, Woodside, New York, at the northwest corner of the intersection of Queens Boulevard and 57th Street. It is identified as Block No. 1329, Lot No. 1 on the Queens County tax map. The off-site area, also subject to investigation and cleanup, is identified as Operable Unit 2 (OU-2) and consists of the residential area to the north, east and west of the site. Site Features: The site is 0.367 acres, and consists of an approximately 6,000 square foot single story building on the southern portion of the site. The rest of the lot consists of a paved parking lot and is bordered by a chain-link fence to the north and east. Current Zoning and Land Use: The site is currently owned by Black and Decker and used as a DeWalt power tool service center and factory store. The property is zoned residential (R7X) with commercial overlay (C2-3). The surrounding area is commercial and residential. The site is bordered by residences to the north, a church immediately adjacent to the west with a mosque/school further to the west, across 56th Street, Queens Boulevard followed by the New Calvary Cemetery to the south, and residences, an auto repair facility, and a fast food restaurant to the east (across 57th Street from the site). Past Use of the Site: The property is presumed to have been undeveloped prior to 1948. A used truck sales company operated on the western portion of the site from 1948 until at least 1951. The current on-site building was constructed in 1954, and since that time has been solely occupied by DeWalt. Historic operations at the site by DeWalt which appear to have led to contamination include spray painting, degreasing, machining operations, and waste oil storage, all of which occurred in the western portion of the site. Trichloroethylene (TCE) was used for degreasing (two TCE degreasing units were used at the site until approximately 1980). Prior to entering the BCP, remedial actions were performed under a stipulation agreement. In March 2010 a concrete dry well, which was identified as a chlorinated solvent release area, as well as associated piping and surrounding contaminated soil were removed to a depth of approximately 15 feet below grade. End-point samples collected from the base and sidewalls

DEWALT SERVICE CENTER (Continued) **S109414283**

of the excavation indicated that chlorinated solvents remained at elevated concentrations. Subsequently, a thermally-enhanced soil vapor extraction (SVE) system was installed, utilizing an electro-resistivity heating mechanism. The system operated from August 4, 2010 to October 22, 2010, when the electro-thermal resistivity heating component was discontinued due to conflicts of the system with local utility policy. However the SVE system continued to operate without thermal enhancement until July 21, 2011. Following these remedial actions, additional site-wide investigation was performed under the BCP to identify any remaining contaminant source areas. Operable Units: The site was divided into two operable units. An operable unit represents a portion of a remedial program for a site that for technical or administrative reasons can be addressed separately to investigate, eliminate or mitigate a release, threat of release or exposure pathway resulting from the site contamination. Operable Unit 1 (OU-1) is the on-site area. OU-2 consists of the off-site soil vapor plume. Site Geology and Hydrogeology: Subsurface material consists of glacial till: an unconsolidated, heterogeneous mixture of clay, silt, sand, pebbles, cobbles, and boulders. The uppermost 20 feet of subsurface soil was found to contain the highest percentage of cobbles and boulders. The till is somewhat finer grained below a depth of approximately 20 feet. At a depth of approximately 60 feet below grade (fbg), a hardpan layer is present within the vadose zone. The hardpan appears to be laterally discontinuous. Groundwater is approximately 65 to 70 fbg. The water table elevations in the vicinity of the site are essentially flat, therefore the groundwater flow direction has not been definitively confirmed. "

Env Problem: "Nature and Extent of Contamination: Remediation at the site is complete. Prior to contamination, the primary contaminants of concern were chlorinated solvents, primarily trichloroethylene (TCE). Remedial actions have successfully achieved cleanup objectives for restricted residential use of the site. Residual contamination at the site and in off-site soil vapor is being managed under a Site Management Plan. "

Health Problem: "People who dig below the ground surface may come into contact with contaminants in subsurface soil or groundwater in areas not covered by the on-site building or pavement. People are not drinking the contaminated groundwater because the area is served by a public water supply that obtains water from a different source not affected by this contamination. Volatile organic compounds in the groundwater may move into the soil vapor (air spaces within the soil), which in turn may move into overlying buildings and affect the indoor air quality. This process, which is similar to the movement of radon gas from the subsurface into the indoor air of buildings, is referred to as soil vapor intrusion. On-site, continued monitoring of indoor air is recommended. Off-site, sub-slab depressurization systems were installed to address soil vapor intrusion as necessary. Additional actions, including soil vapor intrusion sampling and monitoring, may be recommended for other off-site buildings. "

Dump: False
Structure: False
Lagoon: False
Landfill: False
Pond: False
Disp Start: Not reported
Disp Term: Not reported

DEWALT SERVICE CENTER (Continued) **S109414283**

Lat/Long: Not reported
Dell: Not reported
Record Add: 2011-03-15 11:59:00
Record Upd: 2015-07-10 17:03:00
Updated By: DPMECOMB
Own Op: 6
Sub Type: P02
Owner Name: Debi J. Geyer
Owner Company: Black & Decker (U.S.) Inc.
Owner Address: 701 East Joppa Road
Owner Addr2: Not reported
Owner City,St,Zip: Towson, MD 21286
Owner Country: United States of America
Own Op: 4
Sub Type: 01
Owner Name: Kathryn Hinckley
Owner Company: Black & Decker (U.S.) Inc.
Owner Address: 1000 Stanley Drive
Owner Addr2: Not reported
Owner City,St,Zip: New Britain, CT 06053
Owner Country: United States of America
Own Op: 1
Sub Type: 01
Owner Name: Debi J. Geyer
Owner Company: Black & Decker (U.S.) Inc.
Owner Address: 701 East Joppa Road
Owner Addr2: Not reported
Owner City,St,Zip: Towson, MD 21286
Owner Country: United States of America
HW Code: C241129
Waste Type: 1,1 Dichloroethene
Waste Quantity: UNKNOWN
Waste Code: Not reported
HW Code: C241129
Waste Type: 1,1-DICHLOROETHANE
Waste Quantity: UNKNOWN
Waste Code: Not reported
HW Code: C241129
Waste Type: BENZO[K]FLUORANTHENE
Waste Quantity: UNKNOWN
Waste Code: Not reported
HW Code: C241129
Waste Type: TETRACHLOROETHYLENE (PCE)
Waste Quantity: UNKNOWN
Waste Code: Not reported
HW Code: C241129
Waste Type: 1,2,4-TRIMETHYLBENZENE
Waste Quantity: UNKNOWN
Waste Code: Not reported
HW Code: C241129
Waste Type: VINYL CHLORIDE
Waste Quantity: UNKNOWN
Waste Code: Not reported
HW Code: C241129
Waste Type: 1,1,1 TCA
Waste Quantity: UNKNOWN
Waste Code: Not reported

DEWALT SERVICE CENTER (Continued) **S109414283**

HW Code: C241129
Waste Type: CHROMIUM
Waste Quantity: UNKNOWN
Waste Code: Not reported
HW Code: C241129
Waste Type: DICHLOROETHYLENE
Waste Quantity: UNKNOWN
Waste Code: Not reported
HW Code: C241129
Waste Type: TRICHLOROETHENE (TCE)
Waste Quantity: UNKNOWN
Waste Code: Not reported
HW Code: C241129
Waste Type: LEAD
Waste Quantity: UNKNOWN
Waste Code: Not reported
HW Code: C241129
Waste Type: NAPHTHALENE
Waste Quantity: UNKNOWN
Waste Code: Not reported
HW Code: C241129
Waste Type: BENZO(B)FLUORANTHENE
Waste Quantity: UNKNOWN
Waste Code: Not reported
HW Code: C241129
Waste Type: cadmium
Waste Quantity: UNKNOWN
Waste Code: Not reported
HW Code: C241129
Waste Type: barium
Waste Quantity: UNKNOWN
Waste Code: Not reported
HW Code: C241129
Waste Type: 1,1,1-TCA
Waste Quantity: UNKNOWN
Waste Code: Not reported
HW Code: C241129
Waste Type: 1,1,1-TCA
Waste Quantity: UNKNOWN
Waste Code: Not reported
HW Code: C241129
Waste Type: cis-1,2-dichloroethene
Waste Quantity: UNKNOWN
Waste Code: Not reported
Crossref ID: 0811202
Cross Ref Type Code: 01
Cross Ref Type: Spill No.
Record Added Date: 2011-03-15 14:06:00
Record Updated: 2011-03-15 14:06:00
Updated By: BRWOLOSE
Crossref ID: C241129-05-11
Cross Ref Type Code: 23
Cross Ref Type: Agreement/Consent Order Number
Record Added Date: 2015-12-21 12:19:00
Record Updated: 2015-12-21 12:19:00
Updated By: DPMECOMB
Crossref ID: 2016000190240

DEWALT SERVICE CENTER (Continued) **S109414283**

Cross Ref Type Code: 25
Cross Ref Type: County Recording Identifier
Record Added Date: 2016-06-08 08:51:00
Record Updated: 2016-06-08 08:51:00
Updated By: RJCOZZY

Name: DEWALT SERVICE CENTER
Address: 56-15 QUEENS BOULEVARD
City,State,Zip: WOODSIDE, NY 11377
Site Code: 446364
Control Name: Soil Management Plan
HW Code: C241129
Control Code: 14
Control Type: INST
Dt record added: 12/21/2015
Dt rec updated: 09/26/2019
Updated By: LSZINOMA
Site Code: 446364
Site Description: "Location: This site is located at 56-15 Queens Boulevard, Woodside, New York, at the northwest corner of the intersection of Queens Boulevard and 57th Street. It is identified as Block No. 1329, Lot No. 1 on the Queens County tax map. The off-site area, also subject to investigation and cleanup, is identified as Operable Unit 2 (OU-2) and consists of the residential area to the north, east and west of the site. Site Features: The site is 0.367 acres, and consists of an approximately 6,000 square foot single story building on the southern portion of the site. The rest of the lot consists of a paved parking lot and is bordered by a chain-link fence to the north and east. Current Zoning and Land Use: The site is currently owned by Black and Decker and used as a DeWalt power tool service center and factory store. The property is zoned residential (R7X) with commercial overlay (C2-3). The surrounding area is commercial and residential. The site is bordered by residences to the north, a church immediately adjacent to the west with a mosque/school further to the west, across 56th Street, Queens Boulevard followed by the New Calvary Cemetery to the south, and residences, an auto repair facility, and a fast food restaurant to the east (across 57th Street from the site). Past Use of the Site: The property is presumed to have been undeveloped prior to 1948. A used truck sales company operated on the western portion of the site from 1948 until at least 1951. The current on-site building was constructed in 1954, and since that time has been solely occupied by DeWalt. Historic operations at the site by DeWalt which appear to have led to contamination include spray painting, degreasing, machining operations, and waste oil storage, all of which occurred in the western portion of the site. Trichloroethylene (TCE) was used for degreasing (two TCE degreasing units were used at the site until approximately 1980). Prior to entering the BCP, remedial actions were performed under a stipulation agreement. In March 2010 a concrete dry well, which was identified as a chlorinated solvent release area, as well as associated piping and surrounding contaminated soil were removed to a depth of approximately 15 feet below grade. End-point samples collected from the base and sidewalls of the excavation indicated that chlorinated solvents remained at elevated concentrations. Subsequently, a thermally-enhanced soil vapor extraction (SVE) system was installed, utilizing an electro-resistivity heating mechanism. The system operated from August 4, 2010 to October 22, 2010, when the electro-thermal

DEWALT SERVICE CENTER (Continued) **S109414283**

resistivity heating component was discontinued due to conflicts of the system with local utility policy. However the SVE system continued to operate without thermal enhancement until July 21, 2011. Following these remedial actions, additional site-wide investigation was performed under the BCP to identify any remaining contaminant source areas. Operable Units: The site was divided into two operable units. An operable unit represents a portion of a remedial program for a site that for technical or administrative reasons can be addressed separately to investigate, eliminate or mitigate a release, threat of release or exposure pathway resulting from the site contamination. Operable Unit 1 (OU-1) is the on-site area. OU-2 consists of the off-site soil vapor plume. Site Geology and Hydrogeology: Subsurface material consists of glacial till: an unconsolidated, heterogeneous mixture of clay, silt, sand, pebbles, cobbles, and boulders. The uppermost 20 feet of subsurface soil was found to contain the highest percentage of cobbles and boulders. The till is somewhat finer grained below a depth of approximately 20 feet. At a depth of approximately 60 feet below grade (fbg), a hardpan layer is present within the vadose zone. The hardpan appears to be laterally discontinuous. Groundwater is approximately 65 to 70 fbg. The water table elevations in the vicinity of the site are essentially flat, therefore the groundwater flow direction has not been definitively confirmed. "

Env Problem: "Nature and Extent of Contamination: Remediation at the site is complete. Prior to contamination, the primary contaminants of concern were chlorinated solvents, primarily trichloroethylene (TCE). Remedial actions have successfully achieved cleanup objectives for restricted residential use of the site. Residual contamination at the site and in off-site soil vapor is being managed under a Site Management Plan. "

Health Problem: "People who dig below the ground surface may come into contact with contaminants in subsurface soil or groundwater in areas not covered by the on-site building or pavement. People are not drinking the contaminated groundwater because the area is served by a public water supply that obtains water from a different source not affected by this contamination. Volatile organic compounds in the groundwater may move into the soil vapor (air spaces within the soil), which in turn may move into overlying buildings and affect the indoor air quality. This process, which is similar to the movement of radon gas from the subsurface into the indoor air of buildings, is referred to as soil vapor intrusion. On-site, continued monitoring of indoor air is recommended. Off-site, sub-slab depressurization systems were installed to address soil vapor intrusion as necessary. Additional actions, including soil vapor intrusion sampling and monitoring, may be recommended for other off-site buildings. "

Dump: False
Structure: False
Lagoon: False
Landfill: False
Pond: False
Disp Start: Not reported
Disp Term: Not reported
Lat/Long: Not reported
Dell: Not reported
Record Add: 2011-03-15 11:59:00
Record Upd: 2015-07-10 17:03:00
Updated By: DPMECOMB

DEWALT SERVICE CENTER (Continued) **S109414283**

Own Op: 6
Sub Type: P02
Owner Name: Debi J. Geyer
Owner Company: Black & Decker (U.S.) Inc.
Owner Address: 701 East Joppa Road
Owner Addr2: Not reported
Owner City,St,Zip: Towson, MD 21286
Owner Country: United States of America
Own Op: 4
Sub Type: 01
Owner Name: Kathryn Hinckley
Owner Company: Black & Decker (U.S.) Inc.
Owner Address: 1000 Stanley Drive
Owner Addr2: Not reported
Owner City,St,Zip: New Britain, CT 06053
Owner Country: United States of America
Own Op: 1
Sub Type: 01
Owner Name: Debi J. Geyer
Owner Company: Black & Decker (U.S.) Inc.
Owner Address: 701 East Joppa Road
Owner Addr2: Not reported
Owner City,St,Zip: Towson, MD 21286
Owner Country: United States of America
HW Code: C241129
Waste Type: 1,1 Dichloroethene
Waste Quantity: UNKNOWN
Waste Code: Not reported
HW Code: C241129
Waste Type: 1,1-DICHLOROETHANE
Waste Quantity: UNKNOWN
Waste Code: Not reported
HW Code: C241129
Waste Type: BENZO[K]FLUORANTHENE
Waste Quantity: UNKNOWN
Waste Code: Not reported
HW Code: C241129
Waste Type: TETRACHLOROETHYLENE (PCE)
Waste Quantity: UNKNOWN
Waste Code: Not reported
HW Code: C241129
Waste Type: 1,2,4-TRIMETHYLBENZENE
Waste Quantity: UNKNOWN
Waste Code: Not reported
HW Code: C241129
Waste Type: VINYL CHLORIDE
Waste Quantity: UNKNOWN
Waste Code: Not reported
HW Code: C241129
Waste Type: 1,1,1 TCA
Waste Quantity: UNKNOWN
Waste Code: Not reported
HW Code: C241129
Waste Type: CHROMIUM
Waste Quantity: UNKNOWN
Waste Code: Not reported
HW Code: C241129

DEWALT SERVICE CENTER (Continued) **S109414283**

Waste Type: DICHLOROETHYLENE
Waste Quantity: UNKNOWN
Waste Code: Not reported
HW Code: C241129
Waste Type: TRICHLOROETHENE (TCE)
Waste Quantity: UNKNOWN
Waste Code: Not reported
HW Code: C241129
Waste Type: LEAD
Waste Quantity: UNKNOWN
Waste Code: Not reported
HW Code: C241129
Waste Type: NAPHTHALENE
Waste Quantity: UNKNOWN
Waste Code: Not reported
HW Code: C241129
Waste Type: BENZO(B)FLUORANTHENE
Waste Quantity: UNKNOWN
Waste Code: Not reported
HW Code: C241129
Waste Type: cadmium
Waste Quantity: UNKNOWN
Waste Code: Not reported
HW Code: C241129
Waste Type: barium
Waste Quantity: UNKNOWN
Waste Code: Not reported
HW Code: C241129
Waste Type: 1,1,1-TCA
Waste Quantity: UNKNOWN
Waste Code: Not reported
HW Code: C241129
Waste Type: 1,1,1-TCA
Waste Quantity: UNKNOWN
Waste Code: Not reported
HW Code: C241129
Waste Type: cis-1,2-dichloroethene
Waste Quantity: UNKNOWN
Waste Code: Not reported
Crossref ID: 0811202
Cross Ref Type Code: 01
Cross Ref Type: Spill No.
Record Added Date: 2011-03-15 14:06:00
Record Updated: 2011-03-15 14:06:00
Updated By: BRWOLOSE
Crossref ID: C241129-05-11
Cross Ref Type Code: 23
Cross Ref Type: Agreement/Consent Order Number
Record Added Date: 2015-12-21 12:19:00
Record Updated: 2015-12-21 12:19:00
Updated By: DPMECOMB
Crossref ID: 2016000190240
Cross Ref Type Code: 25
Cross Ref Type: County Recording Identifier
Record Added Date: 2016-06-08 08:51:00
Record Updated: 2016-06-08 08:51:00
Updated By: RJCOZZY

DEWALT SERVICE CENTER (Continued) **S109414283**

Name: DEWALT SERVICE CENTER
Address: 56-15 QUEENS BOULEVARD
City,State,Zip: WOODSIDE, NY 11377
Site Code: 446364
Control Name: Monitoring Plan
HW Code: C241129
Control Code: 31
Control Type: INST
Dt record added: 12/21/2015
Dt rec updated: 09/26/2019
Updated By: LSZINOMA
Site Code: 446364
Site Description: "Location: This site is located at 56-15 Queens Boulevard, Woodside, New York, at the northwest corner of the intersection of Queens Boulevard and 57th Street. It is identified as Block No. 1329, Lot No. 1 on the Queens County tax map. The off-site area, also subject to investigation and cleanup, is identified as Operable Unit 2 (OU-2) and consists of the residential area to the north, east and west of the site. Site Features: The site is 0.367 acres, and consists of an approximately 6,000 square foot single story building on the southern portion of the site. The rest of the lot consists of a paved parking lot and is bordered by a chain-link fence to the north and east. Current Zoning and Land Use: The site is currently owned by Black and Decker and used as a DeWalt power tool service center and factory store. The property is zoned residential (R7X) with commercial overlay (C2-3). The surrounding area is commercial and residential. The site is bordered by residences to the north, a church immediately adjacent to the west with a mosque/school further to the west, across 56th Street, Queens Boulevard followed by the New Calvary Cemetery to the south, and residences, an auto repair facility, and a fast food restaurant to the east (across 57th Street from the site). Past Use of the Site: The property is presumed to have been undeveloped prior to 1948. A used truck sales company operated on the western portion of the site from 1948 until at least 1951. The current on-site building was constructed in 1954, and since that time has been solely occupied by DeWalt. Historic operations at the site by DeWalt which appear to have led to contamination include spray painting, degreasing, machining operations, and waste oil storage, all of which occurred in the western portion of the site. Trichloroethylene (TCE) was used for degreasing (two TCE degreasing units were used at the site until approximately 1980). Prior to entering the BCP, remedial actions were performed under a stipulation agreement. In March 2010 a concrete dry well, which was identified as a chlorinated solvent release area, as well as associated piping and surrounding contaminated soil were removed to a depth of approximately 15 feet below grade. End-point samples collected from the base and sidewalls of the excavation indicated that chlorinated solvents remained at elevated concentrations. Subsequently, a thermally-enhanced soil vapor extraction (SVE) system was installed, utilizing an electro-resistivity heating mechanism. The system operated from August 4, 2010 to October 22, 2010, when the electro-thermal resistivity heating component was discontinued due to conflicts of the system with local utility policy. However the SVE system continued to operate without thermal enhancement until July 21, 2011. Following these remedial actions, additional site-wide investigation was performed under the BCP to identify any remaining contaminant source areas. Operable Units: The site was divided into two operable

DEWALT SERVICE CENTER (Continued) **S109414283**

units. An operable unit represents a portion of a remedial program for a site that for technical or administrative reasons can be addressed separately to investigate, eliminate or mitigate a release, threat of release or exposure pathway resulting from the site contamination. Operable Unit 1 (OU-1) is the on-site area. OU-2 consists of the off-site soil vapor plume. Site Geology and Hydrogeology: Subsurface material consists of glacial till: an unconsolidated, heterogeneous mixture of clay, silt, sand, pebbles, cobbles, and boulders. The uppermost 20 feet of subsurface soil was found to contain the highest percentage of cobbles and boulders. The till is somewhat finer grained below a depth of approximately 20 feet. At a depth of approximately 60 feet below grade (fbg), a hardpan layer is present within the vadose zone. The hardpan appears to be laterally discontinuous. Groundwater is approximately 65 to 70 fbg. The water table elevations in the vicinity of the site are essentially flat, therefore the groundwater flow direction has not been definitively confirmed. "

Env Problem: "Nature and Extent of Contamination: Remediation at the site is complete. Prior to contamination, the primary contaminants of concern were chlorinated solvents, primarily trichloroethylene (TCE). Remedial actions have successfully achieved cleanup objectives for restricted residential use of the site. Residual contamination at the site and in off-site soil vapor is being managed under a Site Management Plan. "

Health Problem: "People who dig below the ground surface may come into contact with contaminants in subsurface soil or groundwater in areas not covered by the on-site building or pavement. People are not drinking the contaminated groundwater because the area is served by a public water supply that obtains water from a different source not affected by this contamination. Volatile organic compounds in the groundwater may move into the soil vapor (air spaces within the soil), which in turn may move into overlying buildings and affect the indoor air quality. This process, which is similar to the movement of radon gas from the subsurface into the indoor air of buildings, is referred to as soil vapor intrusion. On-site, continued monitoring of indoor air is recommended. Off-site, sub-slab depressurization systems were installed to address soil vapor intrusion as necessary. Additional actions, including soil vapor intrusion sampling and monitoring, may be recommended for other off-site buildings. "

Dump: False
Structure: False
Lagoon: False
Landfill: False
Pond: False
Disp Start: Not reported
Disp Term: Not reported
Lat/Long: Not reported
Dell: Not reported
Record Add: 2011-03-15 11:59:00
Record Upd: 2015-07-10 17:03:00
Updated By: DPMECOMB
Own Op: 6
Sub Type: P02
Owner Name: Debi J. Geyer
Owner Company: Black & Decker (U.S.) Inc.
Owner Address: 701 East Joppa Road
Owner Addr2: Not reported

DEWALT SERVICE CENTER (Continued) **S109414283**

Owner City,St,Zip: Towson, MD 21286
Owner Country: United States of America
Own Op: 4
Sub Type: 01
Owner Name: Kathryn Hinckley
Owner Company: Black & Decker (U.S.) Inc.
Owner Address: 1000 Stanley Drive
Owner Addr2: Not reported
Owner City,St,Zip: New Britain, CT 06053
Owner Country: United States of America
Own Op: 1
Sub Type: 01
Owner Name: Debi J. Geyer
Owner Company: Black & Decker (U.S.) Inc.
Owner Address: 701 East Joppa Road
Owner Addr2: Not reported
Owner City,St,Zip: Towson, MD 21286
Owner Country: United States of America
HW Code: C241129
Waste Type: 1,1 Dichloroethene
Waste Quantity: UNKNOWN
Waste Code: Not reported
HW Code: C241129
Waste Type: 1,1-DICHLOROETHANE
Waste Quantity: UNKNOWN
Waste Code: Not reported
HW Code: C241129
Waste Type: BENZO[K]FLUORANTHENE
Waste Quantity: UNKNOWN
Waste Code: Not reported
HW Code: C241129
Waste Type: TETRACHLOROETHYLENE (PCE)
Waste Quantity: UNKNOWN
Waste Code: Not reported
HW Code: C241129
Waste Type: 1,2,4-TRIMETHYLBENZENE
Waste Quantity: UNKNOWN
Waste Code: Not reported
HW Code: C241129
Waste Type: VINYL CHLORIDE
Waste Quantity: UNKNOWN
Waste Code: Not reported
HW Code: C241129
Waste Type: 1,1,1 TCA
Waste Quantity: UNKNOWN
Waste Code: Not reported
HW Code: C241129
Waste Type: CHROMIUM
Waste Quantity: UNKNOWN
Waste Code: Not reported
HW Code: C241129
Waste Type: DICHLOROETHYLENE
Waste Quantity: UNKNOWN
Waste Code: Not reported
HW Code: C241129
Waste Type: TRICHLOROETHENE (TCE)
Waste Quantity: UNKNOWN

DEWALT SERVICE CENTER (Continued) **S109414283**

Waste Code: Not reported
HW Code: C241129
Waste Type: LEAD
Waste Quantity: UNKNOWN
Waste Code: Not reported
HW Code: C241129
Waste Type: NAPHTHALENE
Waste Quantity: UNKNOWN
Waste Code: Not reported
HW Code: C241129
Waste Type: BENZO(B)FLUORANTHENE
Waste Quantity: UNKNOWN
Waste Code: Not reported
HW Code: C241129
Waste Type: cadmium
Waste Quantity: UNKNOWN
Waste Code: Not reported
HW Code: C241129
Waste Type: barium
Waste Quantity: UNKNOWN
Waste Code: Not reported
HW Code: C241129
Waste Type: 1,1,1-TCA
Waste Quantity: UNKNOWN
Waste Code: Not reported
HW Code: C241129
Waste Type: 1,1,1-TCA
Waste Quantity: UNKNOWN
Waste Code: Not reported
HW Code: C241129
Waste Type: cis-1,2-dichloroethene
Waste Quantity: UNKNOWN
Waste Code: Not reported
Crossref ID: 0811202
Cross Ref Type Code: 01
Cross Ref Type: Spill No.
Record Added Date: 2011-03-15 14:06:00
Record Updated: 2011-03-15 14:06:00
Updated By: BRWOLOSE
Crossref ID: C241129-05-11
Cross Ref Type Code: 23
Cross Ref Type: Agreement/Consent Order Number
Record Added Date: 2015-12-21 12:19:00
Record Updated: 2015-12-21 12:19:00
Updated By: DPMECOMB
Crossref ID: 2016000190240
Cross Ref Type Code: 25
Cross Ref Type: County Recording Identifier
Record Added Date: 2016-06-08 08:51:00
Record Updated: 2016-06-08 08:51:00
Updated By: RJCOZZY

Name: DEWALT SERVICE CENTER
Address: 56-15 QUEENS BOULEVARD
City,State,Zip: WOODSIDE, NY 11377
Site Code: 446364
Control Name: Landuse Restriction

DEWALT SERVICE CENTER (Continued) **S109414283**

HW Code: C241129
Control Code: 25
Control Type: INST
Dt record added: 12/21/2015
Dt rec updated: 09/26/2019
Updated By: LSZINOMA
Site Code: 446364
Site Description: "Location: This site is located at 56-15 Queens Boulevard, Woodside, New York, at the northwest corner of the intersection of Queens Boulevard and 57th Street. It is identified as Block No. 1329, Lot No. 1 on the Queens County tax map. The off-site area, also subject to investigation and cleanup, is identified as Operable Unit 2 (OU-2) and consists of the residential area to the north, east and west of the site. Site Features: The site is 0.367 acres, and consists of an approximately 6,000 square foot single story building on the southern portion of the site. The rest of the lot consists of a paved parking lot and is bordered by a chain-link fence to the north and east. Current Zoning and Land Use: The site is currently owned by Black and Decker and used as a DeWalt power tool service center and factory store. The property is zoned residential (R7X) with commercial overlay (C2-3). The surrounding area is commercial and residential. The site is bordered by residences to the north, a church immediately adjacent to the west with a mosque/school further to the west, across 56th Street, Queens Boulevard followed by the New Calvary Cemetery to the south, and residences, an auto repair facility, and a fast food restaurant to the east (across 57th Street from the site). Past Use of the Site: The property is presumed to have been undeveloped prior to 1948. A used truck sales company operated on the western portion of the site from 1948 until at least 1951. The current on-site building was constructed in 1954, and since that time has been solely occupied by DeWalt. Historic operations at the site by DeWalt which appear to have led to contamination include spray painting, degreasing, machining operations, and waste oil storage, all of which occurred in the western portion of the site. Trichloroethylene (TCE) was used for degreasing (two TCE degreasing units were used at the site until approximately 1980). Prior to entering the BCP, remedial actions were performed under a stipulation agreement. In March 2010 a concrete dry well, which was identified as a chlorinated solvent release area, as well as associated piping and surrounding contaminated soil were removed to a depth of approximately 15 feet below grade. End-point samples collected from the base and sidewalls of the excavation indicated that chlorinated solvents remained at elevated concentrations. Subsequently, a thermally-enhanced soil vapor extraction (SVE) system was installed, utilizing an electro-resistivity heating mechanism. The system operated from August 4, 2010 to October 22, 2010, when the electro-thermal resistivity heating component was discontinued due to conflicts of the system with local utility policy. However the SVE system continued to operate without thermal enhancement until July 21, 2011. Following these remedial actions, additional site-wide investigation was performed under the BCP to identify any remaining contaminant source areas. Operable Units: The site was divided into two operable units. An operable unit represents a portion of a remedial program for a site that for technical or administrative reasons can be addressed separately to investigate, eliminate or mitigate a release, threat of release or exposure pathway resulting from the site contamination. Operable Unit 1 (OU-1) is the on-site area. OU-2

DEWALT SERVICE CENTER (Continued) **S109414283**

consists of the off-site soil vapor plume. Site Geology and Hydrogeology: Subsurface material consists of glacial till: an unconsolidated, heterogeneous mixture of clay, silt, sand, pebbles, cobbles, and boulders. The uppermost 20 feet of subsurface soil was found to contain the highest percentage of cobbles and boulders. The till is somewhat finer grained below a depth of approximately 20 feet. At a depth of approximately 60 feet below grade (fbg), a hardpan layer is present within the vadose zone. The hardpan appears to be laterally discontinuous. Groundwater is approximately 65 to 70 fbg. The water table elevations in the vicinity of the site are essentially flat, therefore the groundwater flow direction has not been definitively confirmed. "

Env Problem: "Nature and Extent of Contamination: Remediation at the site is complete. Prior to contamination, the primary contaminants of concern were chlorinated solvents, primarily trichloroethylene (TCE). Remedial actions have successfully achieved cleanup objectives for restricted residential use of the site. Residual contamination at the site and in off-site soil vapor is being managed under a Site Management Plan. "

Health Problem: "People who dig below the ground surface may come into contact with contaminants in subsurface soil or groundwater in areas not covered by the on-site building or pavement. People are not drinking the contaminated groundwater because the area is served by a public water supply that obtains water from a different source not affected by this contamination. Volatile organic compounds in the groundwater may move into the soil vapor (air spaces within the soil), which in turn may move into overlying buildings and affect the indoor air quality. This process, which is similar to the movement of radon gas from the subsurface into the indoor air of buildings, is referred to as soil vapor intrusion. On-site, continued monitoring of indoor air is recommended. Off-site, sub-slab depressurization systems were installed to address soil vapor intrusion as necessary. Additional actions, including soil vapor intrusion sampling and monitoring, may be recommended for other off-site buildings. "

Dump: False
Structure: False
Lagoon: False
Landfill: False
Pond: False
Disp Start: Not reported
Disp Term: Not reported
Lat/Long: Not reported
Dell: Not reported
Record Add: 2011-03-15 11:59:00
Record Upd: 2015-07-10 17:03:00
Updated By: DPMECOMB
Own Op: 6
Sub Type: P02
Owner Name: Debi J. Geyer
Owner Company: Black & Decker (U.S.) Inc.
Owner Address: 701 East Joppa Road
Owner Addr2: Not reported
Owner City,St,Zip: Towson, MD 21286
Owner Country: United States of America
Own Op: 4
Sub Type: 01
Owner Name: Kathryn Hinckley

DEWALT SERVICE CENTER (Continued) **S109414283**

Owner Company: Black & Decker (U.S.) Inc.
Owner Address: 1000 Stanley Drive
Owner Addr2: Not reported
Owner City,St,Zip: New Britain, CT 06053
Owner Country: United States of America
Own Op: 1
Sub Type: 01
Owner Name: Debi J. Geyer
Owner Company: Black & Decker (U.S.) Inc.
Owner Address: 701 East Joppa Road
Owner Addr2: Not reported
Owner City,St,Zip: Towson, MD 21286
Owner Country: United States of America
HW Code: C241129
Waste Type: 1,1 Dichloroethene
Waste Quantity: UNKNOWN
Waste Code: Not reported
HW Code: C241129
Waste Type: 1,1-DICHLOROETHANE
Waste Quantity: UNKNOWN
Waste Code: Not reported
HW Code: C241129
Waste Type: BENZO[K]FLUORANTHENE
Waste Quantity: UNKNOWN
Waste Code: Not reported
HW Code: C241129
Waste Type: TETRACHLOROETHYLENE (PCE)
Waste Quantity: UNKNOWN
Waste Code: Not reported
HW Code: C241129
Waste Type: 1,2,4-TRIMETHYLBENZENE
Waste Quantity: UNKNOWN
Waste Code: Not reported
HW Code: C241129
Waste Type: VINYL CHLORIDE
Waste Quantity: UNKNOWN
Waste Code: Not reported
HW Code: C241129
Waste Type: 1,1,1 TCA
Waste Quantity: UNKNOWN
Waste Code: Not reported
HW Code: C241129
Waste Type: CHROMIUM
Waste Quantity: UNKNOWN
Waste Code: Not reported
HW Code: C241129
Waste Type: DICHLOROETHYLENE
Waste Quantity: UNKNOWN
Waste Code: Not reported
HW Code: C241129
Waste Type: TRICHLOROETHENE (TCE)
Waste Quantity: UNKNOWN
Waste Code: Not reported
HW Code: C241129
Waste Type: LEAD
Waste Quantity: UNKNOWN
Waste Code: Not reported

DEWALT SERVICE CENTER (Continued) **S109414283**

HW Code: C241129
Waste Type: NAPHTHALENE
Waste Quantity: UNKNOWN
Waste Code: Not reported
HW Code: C241129
Waste Type: BENZO(B)FLUORANTHENE
Waste Quantity: UNKNOWN
Waste Code: Not reported
HW Code: C241129
Waste Type: cadmium
Waste Quantity: UNKNOWN
Waste Code: Not reported
HW Code: C241129
Waste Type: barium
Waste Quantity: UNKNOWN
Waste Code: Not reported
HW Code: C241129
Waste Type: 1,1,1-TCA
Waste Quantity: UNKNOWN
Waste Code: Not reported
HW Code: C241129
Waste Type: 1,1,1-TCA
Waste Quantity: UNKNOWN
Waste Code: Not reported
HW Code: C241129
Waste Type: cis-1,2-dichloroethene
Waste Quantity: UNKNOWN
Waste Code: Not reported
Crossref ID: 0811202
Cross Ref Type Code: 01
Cross Ref Type: Spill No.
Record Added Date: 2011-03-15 14:06:00
Record Updated: 2011-03-15 14:06:00
Updated By: BRWOLOSE
Crossref ID: C241129-05-11
Cross Ref Type Code: 23
Cross Ref Type: Agreement/Consent Order Number
Record Added Date: 2015-12-21 12:19:00
Record Updated: 2015-12-21 12:19:00
Updated By: DPMECOMB
Crossref ID: 2016000190240
Cross Ref Type Code: 25
Cross Ref Type: County Recording Identifier
Record Added Date: 2016-06-08 08:51:00
Record Updated: 2016-06-08 08:51:00
Updated By: RJCOZZY

BROWNFIELDS:
Name: DEWALT SERVICE CENTER
Address: 56-15 QUEENS BOULEVARD
City,State,Zip: WOODSIDE, NY 11377
Program: BCP
Site Code: 446364
Acres: 0.367
HW Code: C241129
SWIS: 4101
Town: New York City

DEWALT SERVICE CENTER (Continued) **S109414283**

Record Added Date: 03/14/2011
Record Updated Date: 09/26/2018
Update By: JHOCONNE
Site Description: "Location: This site is located at 56-15 Queens Boulevard, Woodside, New York, at the northwest corner of the intersection of Queens Boulevard and 57th Street. It is identified as Block No. 1329, Lot No. 1 on the Queens County tax map. The off-site area, also subject to investigation and cleanup, is identified as Operable Unit 2 (OU-2) and consists of the residential area to the north, east and west of the site. Site Features: The site is 0.367 acres, and consists of an approximately 6,000 square foot single story building on the southern portion of the site. The rest of the lot consists of a paved parking lot and is bordered by a chain-link fence to the north and east. Current Zoning and Land Use: The site is currently owned by Black and Decker and used as a DeWalt power tool service center and factory store. The property is zoned residential (R7X) with commercial overlay (C2-3). The surrounding area is commercial and residential. The site is bordered by residences to the north, a church immediately adjacent to the west with a mosque/school further to the west, across 56th Street, Queens Boulevard followed by the New Calvary Cemetery to the south, and residences, an auto repair facility, and a fast food restaurant to the east (across 57th Street from the site). Past Use of the Site: The property is presumed to have been undeveloped prior to 1948. A used truck sales company operated on the western portion of the site from 1948 until at least 1951. The current on-site building was constructed in 1954, and since that time has been solely occupied by DeWalt. Historic operations at the site by DeWalt which appear to have led to contamination include spray painting, degreasing, machining operations, and waste oil storage, all of which occurred in the western portion of the site. Trichloroethylene (TCE) was used for degreasing (two TCE degreasing units were used at the site until approximately 1980). Prior to entering the BCP, remedial actions were performed under a stipulation agreement. In March 2010 a concrete dry well, which was identified as a chlorinated solvent release area, as well as associated piping and surrounding contaminated soil were removed to a depth of approximately 15 feet below grade. End-point samples collected from the base and sidewalls of the excavation indicated that chlorinated solvents remained at elevated concentrations. Subsequently, a thermally-enhanced soil vapor extraction (SVE) system was installed, utilizing an electro-resistivity heating mechanism. The system operated from August 4, 2010 to October 22, 2010, when the electro-thermal resistivity heating component was discontinued due to conflicts of the system with local utility policy. However the SVE system continued to operate without thermal enhancement until July 21, 2011. Following these remedial actions, additional site-wide investigation was performed under the BCP to identify any remaining contaminant source areas. Operable Units: The site was divided into two operable units. An operable unit represents a portion of a remedial program for a site that for technical or administrative reasons can be addressed separately to investigate, eliminate or mitigate a release, threat of release or exposure pathway resulting from the site contamination. Operable Unit 1 (OU-1) is the on-site area. OU-2 consists of the off-site soil vapor plume. Site Geology and Hydrogeology: Subsurface material consists of glacial till: an unconsolidated, heterogeneous mixture of clay, silt, sand, pebbles, cobbles, and boulders. The uppermost 20 feet of subsurface soil was

DEWALT SERVICE CENTER (Continued) **S109414283**

found to contain the highest percentage of cobbles and boulders. The till is somewhat finer grained below a depth of approximately 20 feet. At a depth of approximately 60 feet below grade (fbg), a hardpan layer is present within the vadose zone. The hardpan appears to be laterally discontinuous. Groundwater is approximately 65 to 70 fbg. The water table elevations in the vicinity of the site are essentially flat, therefore the groundwater flow direction has not been definitively confirmed. "

Env Problem:	"Nature and Extent of Contamination: Remediation at the site is complete. Prior to contamination, the primary contaminants of concern were chlorinated solvents, primarily trichloroethylene (TCE). Remedial actions have successfully achieved cleanup objectives for restricted residential use of the site. Residual contamination at the site and in off-site soil vapor is being managed under a Site Management Plan. "
Health Problem:	"People who dig below the ground surface may come into contact with contaminants in subsurface soil or groundwater in areas not covered by the on-site building or pavement. People are not drinking the contaminated groundwater because the area is served by a public water supply that obtains water from a different source not affected by this contamination. Volatile organic compounds in the groundwater may move into the soil vapor (air spaces within the soil), which in turn may move into overlying buildings and affect the indoor air quality. This process, which is similar to the movement of radon gas from the subsurface into the indoor air of buildings, is referred to as soil vapor intrusion. On-site, continued monitoring of indoor air is recommended. Off-site, sub-slab depressurization systems were installed to address soil vapor intrusion as necessary. Additional actions, including soil vapor intrusion sampling and monitoring, may be recommended for other off-site buildings. "
Dump:	False
Structure:	False
Lagoon:	False
Landfill:	False
Pond:	False
Disp Start:	Not reported
Disp Term:	Not reported
Lat/Long:	Not reported
Dell:	Not reported
Record Add:	2011-03-15 11:59:00
Record Upd:	2015-07-10 17:03:00
Updated By:	DPMECOMB
Own Op:	6
Sub Type:	P02
Owner Name:	Debi J. Geyer
Owner Company:	Black & Decker (U.S.) Inc.
Owner Address:	701 East Joppa Road
Owner Addr2:	Not reported
Owner City,St,Zip:	Towson, MD 21286
Owner Country:	United States of America
Own Op:	4
Sub Type:	01
Owner Name:	Kathryn Hinckley
Owner Company:	Black & Decker (U.S.) Inc.
Owner Address:	1000 Stanley Drive
Owner Addr2:	Not reported
Owner City,St,Zip:	New Britain, CT 06053

DEWALT SERVICE CENTER (Continued) **S109414283**

Owner Country:	United States of America
Own Op:	1
Sub Type:	01
Owner Name:	Debi J. Geyer
Owner Company:	Black & Decker (U.S.) Inc.
Owner Address:	701 East Joppa Road
Owner Addr2:	Not reported
Owner City,St,Zip:	Towson, MD 21286
Owner Country:	United States of America
HW Code:	C241129
Waste Type:	1,1 Dichloroethene
Waste Quantity:	UNKNOWN
Waste Code:	Not reported
HW Code:	C241129
Waste Type:	1,1-DICHLOROETHANE
Waste Quantity:	UNKNOWN
Waste Code:	Not reported
HW Code:	C241129
Waste Type:	BENZO[K]FLUORANTHENE
Waste Quantity:	UNKNOWN
Waste Code:	Not reported
HW Code:	C241129
Waste Type:	TETRACHLOROETHYLENE (PCE)
Waste Quantity:	UNKNOWN
Waste Code:	Not reported
HW Code:	C241129
Waste Type:	1,2,4-TRIMETHYLBENZENE
Waste Quantity:	UNKNOWN
Waste Code:	Not reported
HW Code:	C241129
Waste Type:	VINYL CHLORIDE
Waste Quantity:	UNKNOWN
Waste Code:	Not reported
HW Code:	C241129
Waste Type:	1,1,1 TCA
Waste Quantity:	UNKNOWN
Waste Code:	Not reported
HW Code:	C241129
Waste Type:	CHROMIUM
Waste Quantity:	UNKNOWN
Waste Code:	Not reported
HW Code:	C241129
Waste Type:	DICHLOROETHYLENE
Waste Quantity:	UNKNOWN
Waste Code:	Not reported
HW Code:	C241129
Waste Type:	TRICHLOROETHENE (TCE)
Waste Quantity:	UNKNOWN
Waste Code:	Not reported
HW Code:	C241129
Waste Type:	LEAD
Waste Quantity:	UNKNOWN
Waste Code:	Not reported
HW Code:	C241129
Waste Type:	NAPHTHALENE
Waste Quantity:	UNKNOWN
Waste Code:	Not reported

DEWALT SERVICE CENTER (Continued) **S109414283**

HW Code:	C241129
Waste Type:	BENZO(B)FLUORANTHENE
Waste Quantity:	UNKNOWN
Waste Code:	Not reported
HW Code:	C241129
Waste Type:	cadmium
Waste Quantity:	UNKNOWN
Waste Code:	Not reported
HW Code:	C241129
Waste Type:	barium
Waste Quantity:	UNKNOWN
Waste Code:	Not reported
HW Code:	C241129
Waste Type:	1,1,1-TCA
Waste Quantity:	UNKNOWN
Waste Code:	Not reported
HW Code:	C241129
Waste Type:	1,1,1-TCA
Waste Quantity:	UNKNOWN
Waste Code:	Not reported
HW Code:	C241129
Waste Type:	cis-1,2-dichloroethene
Waste Quantity:	UNKNOWN
Waste Code:	Not reported
Crossref ID:	0811202
Cross Ref Type Code:	01
Cross Ref Type:	Spill No.
Record Added Date:	2011-03-15 14:06:00
Record Updated:	2011-03-15 14:06:00
Updated By:	BRWOLOSE
Crossref ID:	C241129-05-11
Cross Ref Type Code:	23
Cross Ref Type:	Agreement/Consent Order Number
Record Added Date:	2015-12-21 12:19:00
Record Updated:	2015-12-21 12:19:00
Updated By:	DPMECOMB
Crossref ID:	2016000190240
Cross Ref Type Code:	25
Cross Ref Type:	County Recording Identifier
Record Added Date:	2016-06-08 08:51:00
Record Updated:	2016-06-08 08:51:00
Updated By:	RJCOZZY

SPILLS:

Name:	DEWALT PORTER CABLE STORE
Address:	56-15 QUEENS BLVD
City,State,Zip:	WOODSIDE, NY
Spill Number/Closed Date:	0811202 / 2016-08-16
Facility ID:	0811202
Facility Type:	ER
DER Facility ID:	345606
Site ID:	408764
DEC Region:	2
Spill Cause:	Unknown
Spill Class:	C4
SWIS:	4101
Spill Date:	2008-11-03

DEWALT SERVICE CENTER (Continued) **S109414283**

Investigator:	MXMAGLOI
Referred To:	Not reported
Reported to Dept:	2009-01-09
CID:	Not reported
Water Affected:	Not reported
Spill Source:	Commercial/Industrial
Spill Notifier:	Other
Cleanup Ceased:	Not reported
Cleanup Meets Std:	False
Last Inspection:	Not reported
Recommended Penalty:	False
UST Trust:	False
Remediation Phase:	0
Date Entered In Computer:	2009-01-09
Spill Record Last Update:	2019-02-26
Spiller Name:	Not reported
Spiller Company:	UNKNOWN
Spiller Address:	Not reported
Spiller Company:	999
Contact Name:	ROBIN MCKINNEY
DEC Memo:	"1/12/09 - Raphael Ketani. The site is the Dewalt Porter Cable Store. The contaminated soil was discovered on 11/3/08, but not reported until 1/9/09. Property Shark lists the site as 4332 57 Street in Woodside, Queens with alternate addresses of 56-07 to 56-15 Queens Blvd. The block and lot are 1329 and 0001. NYC Property Tax lists the ownership as Black and Decker, Inc., 626 Hanover Pike, Hampstead, MD, 21074. ACRIS list the ownership as Black and Decker, Inc., 701 E. Joppa Road, Towson, MD, 21204. I will send CSLs to both addresses. The PBS case is #2-610985. There is a 2,000 gal. UST that had #2 oil, but was closed in place on 5/7/87. I called up Robin McKinney of Loureiro (lo-re-ro) Engineering Associates, Inc. (860) 410-3000 regarding the case. She said that the contamination is chlorinated solvents, not oil. She said that the spill is in the same location as an oil tank case that is being handled by Veronica Zhune of DEC Spills Region 2. Ms. McKinney said that the company address is 100 Northwest Drive, Plainville, CT, 06062. She added that the address for Black & Decker is 701 East Joppa Road, Towson, MD, 21286, and that the CSL should go to Linda Biagioni. A little while later, Dave Scotti of Loureiro called in a conference call with Ms. McKinney. He explained the situation to me. He said that there was a release about 20 years ago. The site used to have a basin or possibly a tank in the ground for holding spent chlorinated solvents. The solvents were used to degrease steel. The site was a repair shop. The location of the contamination was delineated both vertically and horizontally. The area of contamination is 5 feet in radius and about 10 to 13 feet down. TCA and TCE are the contaminants. There are indications of NAPL also. The highest analyte concentration is 9700 ppm. A report exists for the analytical results. I asked Mr. Scotty to send me the report. He said that he will. 1/14/09 - Raphael Ketani. I spoke to Ms. McKinney and asked her for a report listing the chlorinated solvent data. She said that she had sent out such a report yesterday. 1/15/09 - Raphael Ketani. I received the analytical data package for soil samples that were collected 11/3/08. Sample #162: high exceedence oil analyte hits, very high chlorinated solvent hits to 9700 ppm Sample #163: chlorinated solvent hits to 1.7 ppm Sample #164: elevated oil analyte hits, chlorinated solvent hits to 160 ppm Sample #165: elevated oil analyte hits, chlorinated solvent hits to 90 ppm Sample

DEWALT SERVICE CENTER (Continued) **S109414283**

#166: very low chlorinated solvent hits below 0.02 ppm Samples #167 and #168: completely non-detect I called up Ms. McKinney and asked her to send me a site map showing where the samples had been taken and any reports that were available. She said she will. 1/21/09 - Raphael Ketani. Ms. McKinney called me and said that they are putting together the boring location maps and the data sheets for a report to DEC. 1/27/09 - Raphael Ketani. I received the Phase I Environmental Site Assessment Report & Subsurface Investigation Report, along with fold out plans and data tables. I began my review. The Phase I indicated that there was a UST at the site that had not been used since 1972. Degreasing took place in the western part of the building into the early 1980s. Spray painting took place until 1980. Waste oil was stored in a 55 gal. drum. This part of the building is now a beautician's supply store. There was a 3 feet deep drainage pit for rain water adjacent to the northeast corner of the building with a soil bottom. The depth to groundwater is 66' to 70'. Drawing No. 2 dated 1/20/09 shows TCA vapors up to 150,000 ug/m3, and TCE vapors to 50,000 ug/m3. Drawing No. 3 dated 1/21/09 shows a visual display of specific analyte hits with site BS-013 having the worst contamination by far (the site of the former spent solvent holding tank) and sites SB-014 and SB-015 having heavy contamination. I E-doc'd all of the files from the disc successfully. 1/30/09 - Raphael Ketani. A meeting was held with Randall Austin, Chief of the Spills Unit, Jacob Krimgold, head of the PBS Unit, and myself to discuss this case. At the end it was decided that an on-site meeting should take place with the consultant to determine what the site conditions are and what needs to be done to remediate the site. The objective will be to scope out the chlorinated solvent impacts and the possible oil impacts from the UST. I called Ms. McKinney (860) 410-3000 and asked that a meeting take place on site. She said that she will get back to me with a date that's good for everyone. 2/2/09 - Raphael Ketani. I spoke to Ms. McKinney. We set up an appointment to see the site for thursday, 2/5/09, at 1:30PM. 2/5/09 - Raphael Ketani. I met David Scotti and Robin McKinney as planned. They showed me the site. Dewalt Porter turned out to be a functioning tool retail store. They had expanded back into the former beautician supply store area. This back area is serving as a storage area and parts washing tub area (see pictures in E-docs). George Newton of Crystal Clean (a parts washing apparatus salesman; (914) 788-5220) was setting up a new tub which runs with a sealed lid. Ms. McKinney and Mr. Scotti showed me the former degreasing area for the store. This small room is the western end of the store. There was nothing inside of the room today and it did not look like any equipment had been there for some time. Mr. Scotti and Ms. McKinney showed me where they had taken the soil vapor borings through the floor of the store. We went outside and they showed me the locations of the groundwater monitoring wells, the soil gas sampling wells, the location of the oil UST and the former location of the spent solvent UST. Mr. Scotti stated that the soil gas wells are in clusters of three. The horizons sampled are the surface, 15 feet down and 30 feet down. He also said that the area of the former solvent UST and the surrounding soil will be dug out. After this, I left as there was nothing more to see and no more information to be gained presently. 2/6/09 - Raphael Ketani. I spoke to Ms. McKinney today. She said that groundwater flow is due south or southeast. I asked her why there were no wells between MW-01 and MW-05, or downgradient from the former solvent UST location. She said that they put wells only at areas of concern (the degreaser room

DEWALT SERVICE CENTER (Continued) **S109414283**

vent, the former location of the spent solvent UST, and the location of the oil UST). She said that they recently took another round of groundwater samples and they should arrive at Loureiro next week. I asked her to send DEC a copy of the tables for the data. She said she will. Lastly, I asked her which chemicals were used by the store for degreasing and cleaning. She said it was TCE. From Table 3 data summary table, MW-04 was sampled on 5/8/08 and had 9.4 ppb and 9.7 ppb of TCE. MW-05 was sampled on 11/14/08 and had 37 ppb and 38 ppb of TCE. Well MW-05 also had several other chlorinated species exceedences. However, MW-1 had a hit of 60 ppb. This well is about 120 feet to the west of the other wells. It suggests that there is another source of solvents. Mr. Austin talked to me about the groundwater contamination. He said that the numbers were low and that, from looking at the data, there is no need to install additional wells at this time. Therefore, a groundwater delineation should not be requested and DEC should look at the next round of data and then decide whether the groundwater investigation should be expanded. 2/11/09 - Raphael Ketani. Ms. McKinney sent me the groundwater analytical data from the 1/22/09 round of sampling. Wells MW-1 and MW-2 weren't sampled because they were dry. Well MW-3 is silted in. The VOC hits were from non-detect to the middle double digits (i.e. 49 ppb). 2/24/09 - Raphael Ketani. Mr. Scotti (860) 410-3000 called me to discuss the latest round of groundwater results. I told him that the DEC had reviewed the groundwater analyticals and had concluded that the contamination was relatively low. I told him that the remediation issue was mainly the excavation of the contaminated soil. Mr. Scotti said that he can't get a DOB permit to do the excavation without an approved plan. I told him to submit a work plan to DEC. I will review it, and if it's approvable, then DEC will send an approval letter which can be used to get the DOB permit. Mr. Scotti said that he will do this. 3/5/09 - Raphael Ketani. I spoke to Mr. Scotti (860) 410-2976 regarding the submission of a work plan. I told him that everything has to be dug out that is exceeding TAGM limits. He said that he will submit the plan. I told him to do so quickly as this case has been dragging on with no progress. 3/16/09 - Raphael Ketani. I spoke to Mr. Scotti regarding the submission of the work plan. He said that they are working on it. He added that he has been talking to Jane O'Connell, head of the brownfields and super fund program, and Jacob Krimgold, head of the PBS Unit, regarding what it would mean for his client to remediate the site under a STIP. He said that he has to talk to his client about the STIP agreement. However, he felt that his client would prefer to do without the STIP. 3/26/09 - Raphael Ketani. Mr. Scotti sent me an e-mail that his client would like to enter into a Stipulation Agreement for the remediation of the site. I e-mailed back that I will write a STIP and send it to him. I added that the oil spill remediation case that had been managed by Veronica Zhune (#0800371) had been closed and combined with this case. 5/5/09 - Raphael Ketani. On 4/30/09, Mr. Scotti (860) 410-2976 had called requesting the status of the case in DEC. I told him today that the head of the PBS Unit and the Spills Unit and myself have to meet on this case and decide what needs to be done. I told him to sit tight. 5/12/09 - Raphael Ketani. Mr. Scotti called again. He asked what the status was regarding where the case will be sent to, who will handle the spill case, etc. I told him that things have been a little hectic around here and so the internal meeting concerning the case has not taken place yet. He said that they are still working on the shoring

DEWALT SERVICE CENTER (Continued) **S109414283**

and remediation plan. I told him to keep working on the plan and to submit it to DEC as soon as it's completed and approved. He said he will do this. 5/19/09 - Raphael Ketani. A meeting was held today between Randall Austin, Chief of the Spills Unit, Jacob Krimgold, Head of the PBS Unit, Jennifer Kann, EE I in the PBS Unit, and myself. The meeting took place to discuss the spill case and whether the PBS Unit will take it over. During the meeting, it was decided that the Dewalt Porter case will go to Ms. Kahn. I left a message for Mr. Scotti requesting the owner's name, title, company name, and address. This information was needed so that the STIP package could be sent to the person who is the responsible party. As per Mr. Austin, I am switching the case manager name to Jennifer Kann. 5/20/09 - Raphael Ketani. Mr. Scotti sent me an e-mail indicating who should receive the STIP package. The person is listed below: Ms. Linda H. Biagioni Vice President Environmental Affairs The Black & Decker Corporation 701 East Joppa Road Towson, MD 21286-5502 Tel. 410.716.3208 5/21/09 : J.Kann - spill transferred from R.Ketani to J.Kann. Stip, Cover Letter and CAP mailed to Ms. Biagioni today and emailed to Mr. Scotti. A site visit is tentativly scheduled for May 29th at 10 AM. J.Kann 5/29/08: J.Kann - met at the site with Mr. Scotti. Discussed the results of the investigation. 6/11/09: J.Kann spoke with Mr. Scotti about the site and requirements for closure. We discussed that groundwater impacts are minimal, soil excavation (source removal) will occur and that soil vapors will be monitored after excavation is complete. Indoor air samples should also be collected after remediation and at that time a determination will be made regarding whether or not additional work will be necessary (i.e. an SSDS for the on-site building). 6/16/09: J.Kann - Stip received for the site from Dewalt. Cover memo prepared and forwarded to Lou Oliva. 6/19/09: J.Kann - Stip executed by RD on 6/17. Edoced. 6/24/09: J.Kann - received a call from Dave Scotti. He's concerned that the excavation may cost more than initially estimated. He's looking into alternatives for treatment. He is still planning on submitting the reports in approximately two weeks. 9/30/09: J.Kann - site discussed at meeting with B. Cozzy. 10/13/09: J.Kann - A dry well was located on the site in August 2009 after investigating an anomoly present at the site. Emails were sent on 8/19, 8/31 and 9/9 and 10/6 requesting the RI be submitted. The RI was submitted on October 9 and is under review. (Edoced text only - requested that a complete file with all appendices be forwarded to the Department) 10/13/09: J.Kann - received email from J. Krimgold indicating Since both sites (DeWalt and Brighton) are already under CO, they should stay this way (no P-site memo for now). 10/27/09 - J.Kann - Additional reports on soil vapor sampling and test piting investigation were submitted on October 16. The consultant called on October 27. The RAWP will be submitted on November 2. A few issues were discussed -they (consultant LEA) would like to remove the dry well at the site. In order to do so, they need a permit from NYCDOB, who wants a letter from DEC. I told them it is possible to consider the drywell removal as an IRM, but I need to review something in writing. -there is an existing petroleum tank under the building. It was investigated and appears to not have been properly decommissioned. They will need to decomission it as part of the work. 11/3/09: J.Kann - IRM work proposed in a letter submitted on October 30, 2009. IRM Letter reviewed, and approval letter with minor comments sent on November 3. 11/5/09: J.kann - email sent to DOH requesting some guidance. Email text is as follows: Mr. Crua- This

DEWALT SERVICE CENTER (Continued) **S109414283**

email is to request guidance from you on a site currently in a stipulation agreement with the DEC. The site is DeWalt Porter Cable located at 56-15 Queens Blvd. Contaminates on the site consist primarily of chlorinated solvents (TCE and TCA) in the soil and soil vapor. Degreasing and spray painting acitivities have historically occurred at the site, although current operations are primarily retail and tool repair. The site covers 0.37 acres and a residential property (apartments) is directly to the north. Some findings of the RI, which I am currently reviewing, include the following: --TCA concentrations in soil gas samples collected ranged from 470 ug/m3 to 150,000 ug/m3, and TCE soil gas ranged from 140 ug/m3 up to 83,000 ug/m3 across the site. Based on the contours provided in the RI, elevated soil vapor concentrations likely extend beyond the property line. --Three indoor air samples were collected in the on-site building in March 2009. No chlorinated VOCs were detected above the laboratory detection limit in these three samples. My main question at this time is whether anything needs to be done regarding the residential building adjacent to the site (which we believe to have a basement apartment) and is approximately 25 feet north of the soil hot spot . In addition, please let me know if you may have any other concerns. I've attached the text of the RI and the March 2009 soil vapor sampling report to this email. Thanks for your help. -Jennifer Kann 11/10/09: J.Kann - DOH replied indicating that they would like subslab and ambient air sampling performed at the adjacent property. they also indicated that based on teh information they have that they would like continuous monitoring or mitigation for the on-site building. This information was emailed to the consultant, Robin McKinney today. 11/18/09: J.Kann - message from Dave Scotti received on 11/11. Emailed Dave on 11/17 to let him know I received the RAWP. (RAWP received on 11/12). He responded with a question Also, with regard to your November 10, 2009 email and NYSDOH comments, it is believed that the implementation of the IRM (within the next few weeks) and implementation of the RAWP (hope to install Thermal-Enhanced SVE components in December) will eliminate the secondary source of contamination. These activities will be followed-up with soil vapor monitoring along the perimeter of the property and indoor air sampling for the site building. Are these remediation activities adequate mitigation measures to obviate the need for sub slab and ambient air sampling at this time? DOH was forwarded his question on 11/18. DOH's response was The short answer to their question is no. The long answer is until we have a handle on the extent of the off-site migration of site related contaminants of concern (coc) they will have to continue to investigate, especially to characterize the potential for vapor intrusion into neighboring structures. This SVE stuff may work great for on-site and it may eventually prevent further off-site migration of site coc's but we need to know now what is happening in adjoining structures. The email response forwarded to Dave Scotti on 11/18 read as follows: As per DOH, the need for the off-site sub-slab and indoor air sampling is to define the extent of contamination in the vapor phase and to determine if human exposures are occurring off-site. The concern is that the IRM and remedy are site specific and cannot ensure effectiveness in off-site areas. If you want to discuss this further, I can arrange a conference call. 11/19/09: J.Kann - conference call between DOH, DEC and LEA arranged for December 1. 12/1/09: J.Kann - discussed need for off site subslab and indoor air sampling with DOH and the consultant(LEA). LEA agreed to off site work if client

DEWALT SERVICE CENTER (Continued) **S109414283**

okayed it. 12/7/09: J.Kann - off site subslab work plan submitted after COB 12/3. Forwarded work plan to DOH this morning. DOH had not comments. Reviewed plan and forwarded email to LEA indicating that the work plan was reviewed by DOH and DEC and we have no comments. 12/10/09: J.Kann - forward RAWP to J. Harrington for input. 12/14/09: J.Kann - speak with J. Harrington about the proposed RAWP for the site. Comments from our discussion include the following: 1. The detailed design will need to demonstrate that eluted vapors (from groundwater) will be captured by the mitigation system. 2. Vertical extent of contamination is not delineated at SB-13. This information/boring can be obtained/advanced during installation of system. 3. Performance criteria will need to identify unrestricted cleanup numbers. 4. The consultant should address why a depth of 35 feet was selected for the design of the thermal probes. 12/28/09 : J.Kann - Indoor Air and sub slab sampling performed at the adjacent site. 1/12/10: J.Kann - DOH requests copy of RAWP on 1/7/10. RAWP forwarded on 1/12/10. 1/13/10: J.Kann - Internally it was discussed whether or not an air permit will be necessary for this site. Based on discussions with L. Oliva, it is determined that it is not because they are under a stip/order. The air discharge limit that they will need to meet is 0.5 lbs/hour. Emails edoced contain info on this discussion. 1/19/10: J.Kann - laboratory analyticals received on 1/15/10. Forwarded to DOH. TCE detected in indoor air and in sub slab. Conference call set up with DOH for Thursday January 21. 1/21/10: J.Kann - call held with DOH and LEA. DOH wants 3 additional structures tested for sub slab and indoor air. DOH wants the adjacent structure where elevated concentrations of TCE were detected to have a mitigation system installed. The owner of that building is to be notified by LEA and data validation should be completed. 1/21/10: J.Kann - spoke with J. Krimgold regarding cleanup criteria for the site. The RAWP indicates a goal of restricted residential. Given that this site is being handled as a non-petroleum stip guidance was sought for cleanup criteria. Jacob agreed to allow the restricted residential to be used. DOH was sent an email regarding this so that they could move forward with their review of the RAWP. 1/26/10: J.Kann - draft letter prepared by consultant to be sent to property owner of 43-50 57th Street. DOH provided comments. 2/1/10: J.Kann - Revised letter sent to property owner of 43-50 57th Street notifying them of sampling results. Consultant (LEA) sent request for access letters to the additional 3 properties. 2/8/10: J.Kann - email from LEA indicates that the church owner has agreed to sampling, but has not returned the access letter yet. LEA has not heard from the other two owners yet. A pilot test for the remedial system is scheduled for March 6, 2010. The DOB permit was obtained for the excavation work and it will likely be scheduled for the first week of March. 3/2/10: J.Kann - received DOH approval letter for the RAWP on 2/15/10. Adjacent property (church) was sampled on 2/23/10. Discussed issue of environmental easement with legal and determined that a deed restriction could be issued if necessary. DOH was notified and agreed that a deed restriction was fine. Visited the site on March 2. Clean soils were being unloaded. Plan to visit the site again on March 4. 3/5/10: J.kann - RAWP acceptance letter was sent on March 4 (edoced). Visited site on March 5. 5/26/10: J.Kann - Installation of the remedial system started in late March and is on-going. Indoor air and subslab sampling was performed by LEA (the RP's consultant) at the adjacent church (56-01) and results submitted on march 28. DOH reviewed them. Additional work was proposed by LEA for the church in

DEWALT SERVICE CENTER (Continued) **S109414283**

an email of April 29. LEA contacted the owners of 43-25 56th Street and 43-28 57th Street. Access was denied at 43-25 56th Street for vapor sampling and no response was received for 43-48 57th Street. The owner of 43-30 57th street, where DOH determined mitigation was necessary, refused installation of a system. DOH's email response is edoced (it states that it is the homeowners decision whether or not to install). In addition, a work plan for indoor air and sub-slab sampling at 43-26 57th Street and 43-21 56th Street was submitted on 5/17 and approved on 5/26. A site visit was made on May 6. 7/27/10 - J.kann - Notification letter to owner of 56-01 Queens Blvd prepared by LEA was provided to the Department on June 15, 2010. After review of the data, DOH stated that vapor intrusion is occurring at 56-01 and action should be taken. LEA prepared an additional vapor investigation work plan for 56-01 and submitted it to the Department on July 26. The Department had one comment on the plan which was addressed and DOH had no comments. For on-site work, there were issues related to the delivery of some of the components of the remedial system (some were damaged in shipment). New equipment should be delivered to the site on August 2 with a start-up date one to two weeks after. 8/12/10: J.Kann - visited site on 8/6/10. System was installed and waiting for cable hook up before start-up so that it could be monitored remotely. An issue came up on Monday 8/9 regarding the possible need to inject saline into the water because resistivity of soils was higher than originally tested for. Based on the following information provided by the consultant (LEA) in an email of 8/10: 1. The material to be injected is salt (NaCL) - salt tablets to be used (similar to those put in water softeners). See the attached MSDS. (this was edoced) 2. The concentration during the injection period will be approximately 5,000 micrograms/liter (5 parts per million). 3. The duration of injection may be for the entire project. The duration may be reduced, pending results. 4. The salt tablets will be placed in a bag filter through which the potable water will flow. The salt water will be pumped through the Water Circulation System (WCS) to the electrodes installed within the ground. After consultation with Jim Harrington of Albany, a determination was made that this would be acceptable and the consultant was notified. The system was to start up on 8/12/10. As of 3:00 they were still attempting to start it up. The vacuum blowers are located in an enclosed insultated shed and the chiller is not expected to produce much noise, however the consultant will take decimeter readings next week (orginal readings showed little above background). 9/15/10 : J.Kann (forgot to include info originally- information put here on 1/13/11) Following a site visit of 9/9 LEA sent the following email on 9/15/10 Our current operations and maintenance (O&M) schedule for the Woodside treatment system is once a week, usually on Wednesdays. During each O&M event we take total volatile organic compound (VOC) readings using a photionization detector (PID). PID readings are taken from the following points on the treatment system: 1) influent from the multi-phase extraction well field, 2) effluent from the vapor discharge stack, located after the three vapor granular activated carbon (GAC) vessels and 3) effluent from the Stripperator discharge stack. Once per month we will also be collecting vapor samples in Summa canisters of the system's influent and the effluent from the vapor discharge stack. The samples collected in the Summa canisters will be submitted to the laboratory for analysis of VOCs using Environmental Protection Agency (EPA) Modified Method TO-15. We plan to collect our first round of vapor samples using Summa

DEWALT SERVICE CENTER (Continued) **S109414283**

canisters today. After this initial sampling event we will also collect a third vapor sample using the Summa canister from the sample port located in between the first and second vapor GAC vessels on a monthly basis. This additional sampling point will help establish when the first vapor GAC vessel in series has become saturated with VOCs. 10/15/10: J.kann - the following email update was provided by LEA: In mid-late September, for a period of about two weeks, the soil remediation system was shut down to address some electrical issues raised by ConEdison. Those issues have since been resolved and the system was restarted on October 4th. On September 29 and 30th we sampled sub-slab vapor and indoor air from the church property (56-01 Queens Boulevard) located adjacent to the west of the Site. We also collected another round of vapor samples from the two sets of nested vapor probes located on the western edge of the Dewalt property. We planned to collect vapor samples from beneath 56th Street concurrently with the samples collected from the church, but were not able to due to conflicts with multiple utilities beneath the roadway. Once we receive the data collected from the church, we will assess the need to delineate vapor at points further to the west. We will forward you this data once they are received from the laboratory. We are in the process of drafting a work plan to collect indoor air and sub-slab vapor samples from an additional five to six properties in the vicinity of the Dewalt property. This work plan should be finalized and sent to you by next week. 10/21/10: J.Kann - A work plan to sample indoor air/sub slab at 5 additional locations in the vicinity of the site was submitted on 10/15 to DOH and DEC and was jointly approved on 10/19. In addition, a draft notification letter for the owner of 43-26 57th street was submitted on 10/15 to DOH and DEC. DOH feels mitigation is warranted at the site. An email was sent to LEA informing them of this on 10/19/10. 10/22/10 - J.Kann - edoced response letter (to RAWP comments) dated 7/22/10. 10/28/10: J.Kann - LEA (consultant) mailed out letters to additional property owners requesting access for subslab and indoor air sampling on 10/27/10. 11/9/10: J.Kann - notification letters for 56-01 Queens Blvd and 43-26 57th Street were sent to the property owners (edoced). 11/30/10: J.Kann - Sampling of 3 additional homes on 57th Street was performed the weeks of November 15 and November 22. Pilot tests for mitigation systems in 56-01 Queens Blvd and 43-26 57th Street is tentatively scheduled for the week of December 6th. Access agreements have not been executed yet, so this date is tentative. The VE extraction portion of the system is running and capturing volatiles. However, Con Ed says they were picking up stray voltage potential from the heating portion of the system, so the consultant had to shut it down and re-evaluate how else they could heat the soils. They are going to further discuss this with Con Ed in December. 12/1/10: J.Kann - received email from Dave Scotti of LEA providing the following summary As discussed with you earlier today, Con Edison is not willing to allow us to operate the electro-thermal resistivity heating remediation system (ET-DSP"!system) due to safety concerns regarding stray potential (energy). This has been an on-going issue for several months, and it is apparent that we are at an impasse with Con Edison (see summary of events provided below*). While we have continued to operate the Soil Vapor Extraction (SVE) component of the system on a continuous basis, the SVE system needs to be augmented with thermal enhancements to achieve the goals for the site in a timely manner. Fortunately, the relative permeability of the formation soils provides an alternative to thermal enhancement

DEWALT SERVICE CENTER (Continued) **S109414283**

through steam injection. Our proposal to implement this modification to the thermal enhancement component of the SVE system is outlined in the attached document. We are requesting your approval to authorize us to proceed with this modification. I will look forward to hearing from you on this matter. Should you or anyone on your team have any questions regarding this request, please feel free to call me directly at 860.410.2976. Thank you. *On September 22, 2010, Con Edison recorded stray potentials in the public right-of-way adjacent to the Dewalt property during one of their routine surveys. The stray potentials were traced back to the ET-DSP"! remediation system operating at the site. Con Edison shut-off power to the system and Joe Watson of Con Edison notified Loureiro Engineering Associates, Inc. (LEA) on September 23, 2010 that the system cannot operate if it produces any stray potential (anything greater than zero). We notified our remediation specialist, McMillan & McGee Corp. (MC2) so that they could resolve the issue with Con Edison. After repeated attempts to contact Con Edison to discuss this issue, MC2 was able to speak with Brendan Riley of Con Edison. MC2 explained the temporary operation of the system to Mr. Riley and their difference of opinion regarding safe operating practice. On October 4, 2010, Wayne Robella of MC2 spoke with Jose Diaz of Con Edison. Mr. Diaz authorized MC2 to turn on the ET-DSP"! system to perform tests. On October 5, 2010, Mr. Robella met with Mr. Diaz at the site to discuss the operation of the system. Mr. Robella was able to explain ET-DSP "! technology to Mr. Diaz and how the ET-DSP "! Neutral is separated from the Utility Neutral to control stray voltages and balance the system. It was explained that by adding voltage to the formation that low level Step & Touch potentials would exist and MC2 would make sure the system operated under the National Electric Code (NEC) 15Vac levels. Mr. Diaz authorized MC2 to re-start the ET-DSP "! system and stated that he would place a note in the file for the site stating that this technology will have some stray voltages associated with it, and that the project is to be in operations for six months under a temporary facility installation. On October 21, 2010, Con Edison recorded stray potentials in the public right-of-way adjacent to the Dewalt property during one of their routine surveys. The stray potentials were traced back to the ET-DSP"! remediation system operating at the site. Con Edison shut-off power to the system and Mike Zummo of Con Edison notified Loureiro Engineering Associates, Inc. (LEA) on October 22, 2010 that the system cannot operate if it produces any stray potential (anything greater than zero). LEA had Mr. Zummo speak with Mr. Brent Winder of MC2. Based on this conversation, Mr. Zummo stated that he would look into this matter and that he expected that it could be resolved. MC2 did not hear back from Mr. Zummo. On October 25, 2010, Mr. Robella spoke with Mr. Diaz who stated that he had mistakenly given MC2 permission to operate the ET-DSP "! system with the NEC guidelines and that ConEd cannot allow any potentials above the zero voltage. MC2 placed additional calls into Mr. Zummo and Con Edison to resolve this issue. MC2 has not been able to discuss this issue with anyone at Con Edison, and it is apparent that Con Edison is not willing to allow MC2 to operate the ET-DSP"!system given their policy. 12/20/10: J.Kann - LEA forwarded a summary letter containing proposed changes to the RAP. 1/7/11: J.Kann - forwarded LEA’s summary letter to Jim Harrington requesting input on the proposed modification. 1/10/11: J.Kann - spoke with Brenden Reilly (District Manager (718) 425-6818) of Con Ed who verified that Con Ed has zero tolerance on stray voltage once there are detections on public right

DEWALT SERVICE CENTER (Continued) **S109414283**

of ways. In this case, since detections were made outside of the property line (on the sidewalk), Con Ed's protocol is to cut power to the source of the stray voltage. He said this policy came about after a woman walking her dog was electrocuted on a manhole cover a few years back. 1/13/11: J.Kann - LEA submitted a vapor sampling workplan for nine additional sites. DOH reviewed and had one comment about possibly skipping sampling at the auto repair facility for now. Dave Scotti of LEA also called to get an update on the steam injection submittal. I returned his call and left a message indicating when I would be in the office. LEA also submitted results of vapor sampling from the current SVE system operating on site. Influent and Effluent samples were collecte in September and October 2010. 1/14/10: J.Kann - arranged meeting with Jane O'connell of HWR to discuss the future of this site (with Vadim Brevdo and Joe O'Connell). Also followed up with Jim Harrington to get input on the steam injection. Received an email indicating that On Monday, January 10, 2010 we conducted our weekly operations and maintenance event. At this time we noticed that the system was down as a result of a carbon back-up issue in the vapor GAC vessels. The scavenge lines connecting the in-series GAC vessels froze, creating a pressure back-up. Basically, we need to change out the three vapor GAC vessels, then heat trace the vessels and the scavenge lines to bring the system back online. This work is planned for Monday, January 17th. 2/3/11: J.Kann - met with Jane, Joe O'Connell, Vadim Brevdo and Lou Olivia to discuss possible transfer of this site to the hazardous waste section on 2/1/11. Conference call with Joe, myself and the consultant planned for today. 8/29/16 - The spill was cleaned up under the Brownfield cleanup program (BCP)(DEC site No. C241129). The on-site project received a Certification of completion in August 2016. The spill was closed in August 2016. For more details, please refer to the DEC approved Final Engineering Report for the BCP Site C241129. "

Remarks: "CALLER STATES THAT THEY GOT RESULTS BACK SHOWING SOIL CONTAMINATION. HISTORICAL SPILL. CLEAN UP IS PENDING."

All Materials:

Site ID:	408764
Operable Unit ID:	1165279
Operable Unit:	01
Material ID:	2156686
Material Code:	0066A
Material Name:	unknown petroleum
Case No.:	Not reported
Material FA:	Petroleum
Quantity:	Not reported
Units:	G
Recovered:	Not reported
Oxygenate:	Not reported

Name:	COMMERCIAL
Address:	56-15 QUEENS BLVD
City,State,Zip:	WOODSIDE, NY
Spill Number/Closed Date:	0801102 / 2008-05-07
Facility ID:	0801102
Facility Type:	ER
DER Facility ID:	345606
Site ID:	396967
DEC Region:	2

DEWALT SERVICE CENTER (Continued) **S109414283**

Spill Cause:	Equipment Failure
Spill Class:	C4
SWIS:	4101
Spill Date:	2008-04-23
Investigator:	smsanges
Referred To:	Not reported
Reported to Dept:	2008-04-28
CID:	444
Water Affected:	Not reported
Spill Source:	Commercial/Industrial
Spill Notifier:	Other
Cleanup Ceased:	Not reported
Cleanup Meets Std:	False
Last Inspection:	Not reported
Recommended Penalty:	Not reported
UST Trust:	Not reported
Remediation Phase:	0
Date Entered In Computer:	2008-04-28
Spill Record Last Update:	2008-05-07
Spiller Name:	DAVID SCOTTI
Spiller Company:	COMMERCIAL
Spiller Address:	56-15 QUEENS BLVD
Spiller Company:	001
Contact Name:	DAVID SCOTTI
DEC Memo:	"Sangesland spoke to ROBIN MCKINNEY of LOUREIRO ENGINEERING. She said the driller was on site doing work when a hydraulic line on the drill broke and apporx 5 gal of oil spilled to the asphalt pavement. No soil was impacted. Driller had speedie dry and the spill was immediately cleaned up. Speedie dry was drummed and removed from the site."
Remarks:	"DRILLING FROM RIG AND IS ALL CLEANED UP WENT ONTO ASPHALT:"

All Materials:

Site ID:	396967
Operable Unit ID:	1153934
Operable Unit:	01
Material ID:	2144713
Material Code:	0010
Material Name:	hydraulic oil
Case No.:	Not reported
Material FA:	Petroleum
Quantity:	5.00
Units:	G
Recovered:	5.00
Oxygenate:	Not reported

Name:	COMMERCIAL
Address:	56-15 QUEENS BLVD
City,State,Zip:	WOODSIDE, NY
Spill Number/Closed Date:	0800371 / 2009-03-24
Facility ID:	0800371
Facility Type:	ER
DER Facility ID:	345606
Site ID:	396115
DEC Region:	2
Spill Cause:	Equipment Failure
Spill Class:	C4

DEWALT SERVICE CENTER (Continued) **S109414283**

SWIS:	4101
Spill Date:	2008-04-09
Investigator:	vszhune
Referred To:	Not reported
Reported to Dept:	2008-04-09
CID:	404
Water Affected:	Not reported
Spill Source:	Commercial/Industrial
Spill Notifier:	Other
Cleanup Ceased:	Not reported
Cleanup Meets Std:	False
Last Inspection:	Not reported
Recommended Penalty:	False
UST Trust:	Not reported
Remediation Phase:	0
Date Entered In Computer:	2008-04-09
Spill Record Last Update:	2009-04-20
Spiller Name:	DAVE SCOTTI
Spiller Company:	COMMERCIAL
Spiller Address:	56-15 QUEENS BLVD
Spiller Company:	001
Contact Name:	DAVE SCOTTI
DEC Memo:	"Environmental Contact: Attn David Scotti Loureiro Engineering Assoc. Inc. 100 Northwest Drive Plainville, Ct 06062 Property owner: Black & Decker (US Corporation) Consultant has been hired to remove the tank. CSL letter sent out by Zhune on 4/11/08 08/18/08- Zhune spoke to Dave Scotti from Loureiro Engineering (860)747-6181. Tank is been taking out of service 20 years ago. They plan to removed the tank sometimes this year. It appear that conamination is very limited. They plan to remove the contaminated soil when they remove the tank. 10/28/08-Zhune spoke to David Scotti. They will remove the tank as soon as the tenants vacate the building. At the end of this year or begining of new year. 03/24/09- This spill case is been closed becouse two spill cases involved the same remediation action and same contractor. It's activated to be remediated for clorinated solvents spill # 0811202. Spill Closed "
Remarks:	"found a abandoned oil tank on property; did borings around it and found contaiminated soil; it is not a gross release;"

All Materials:

Site ID:	396115
Operable Unit ID:	1153061
Operable Unit:	01
Material ID:	2143841
Material Code:	0001A
Material Name:	#2 fuel oil
Case No.:	Not reported
Material FA:	Petroleum
Quantity:	.00
Units:	G
Recovered:	.00
Oxygenate:	Not reported

Count: 10 records. ORPHAN SUMMARY

City	EDR ID	Site Name	Site Address	Zip	Database(s)
ASTORIA	S103479788	CON ED ASTORIA	31ST AVE		NY LTANKS
JACKSON HEIGHTS	S113916689	34TH AVE. & 62ND ST. PLUME	34TH AVE. & 62ND ST. INTERSECT	11377	NY SHWS
LONG ISLAND CITY	1014201525	FLEMM LEAD CO.	52-01(-05) 31ST PLACE	11101	SEMS-ARCHIVE, LEAD SMELTERS
LONG ISLAND CITY	S121988458	CLOSED-LACKOF RECENT INFO	52020 37TH STREET		NY LTANKS
LONG ISLAND CITY	S116555661	APARTMENT BUILDING	43-14 40TH STREET		NY LTANKS
LONG ISLAND CITY	S125896294	27-09 40TH AVENUE	27-03 AND 27-09/27-11 40TH AVE	11101	NY SHWS, NY BROWNFIELDS
LONG ISLAND CITY	S121933832	PURVES STREET GROUNDWATER	PURVES STREET BTW THOMPSON AVE	11101	NY SHWS
QUEENS COUNTY	S113917043	QUEENS WEST - SOUTH	CENTER BLVD, 47TH RD, 48TH AVE	11101	NY SHWS
QUEENS COUNTY	S113916834	OUTLET CITY	QUEENS BLVD & JACKSON AVE	11101	NY SHWS
WOODSIDE	S113916810	QUEENS BLVD AND 52ND ST GW	INTERSECTION OF QUEENS BLVD AN	11377	NY SHWS

GOVERNMENT RECORDS SEARCHED / DATA CURRENCY TRACKING

To maintain currency of the following federal and state databases, EDR contacts the appropriate governmental agency on a monthly or quarterly basis, as required.

Number of Days to Update: Provides confirmation that EDR is reporting records that have been updated within 90 days from the date the government agency made the information available to the public.

STANDARD ENVIRONMENTAL RECORDS

Federal NPL site list

NPL: National Priority List

National Priorities List (Superfund). The NPL is a subset of CERCLIS and identifies over 1,200 sites for priority cleanup under the Superfund Program. NPL sites may encompass relatively large areas. As such, EDR provides polygon coverage for over 1,000 NPL site boundaries produced by EPA's Environmental Photographic Interpretation Center (EPIC) and regional EPA offices.

Date of Government Version: 04/27/2021
Date Data Arrived at EDR: 05/03/2021
Date Made Active in Reports: 05/19/2021
Number of Days to Update: 16

Source: EPA
Telephone: N/A
Last EDR Contact: 05/03/2021
Next Scheduled EDR Contact: 07/12/2021
Data Release Frequency: Quarterly

NPL Site Boundaries

Sources:

EPA's Environmental Photographic Interpretation Center (EPIC)
Telephone: 202-564-7333

EPA Region 1
Telephone 617-918-1143

EPA Region 6
Telephone: 214-655-6659

EPA Region 3
Telephone 215-814-5418

EPA Region 7
Telephone: 913-551-7247

EPA Region 4
Telephone 404-562-8033

EPA Region 8
Telephone: 303-312-6774

EPA Region 5
Telephone 312-886-6686

EPA Region 9
Telephone: 415-947-4246

EPA Region 10
Telephone 206-553-8665

Proposed NPL: Proposed National Priority List Sites

A site that has been proposed for listing on the National Priorities List through the issuance of a proposed rule in the Federal Register. EPA then accepts public comments on the site, responds to the comments, and places on the NPL those sites that continue to meet the requirements for listing.

Date of Government Version: 04/27/2021
Date Data Arrived at EDR: 05/03/2021
Date Made Active in Reports: 05/19/2021
Number of Days to Update: 16

Source: EPA
Telephone: N/A
Last EDR Contact: 05/03/2021
Next Scheduled EDR Contact: 07/12/2021
Data Release Frequency: Quarterly

NPL LIENS: Federal Superfund Liens

Federal Superfund Liens. Under the authority granted the USEPA by CERCLA of 1980, the USEPA has the authority to file liens against real property in order to recover remedial action expenditures or when the property owner received notification of potential liability. USEPA compiles a listing of filed notices of Superfund Liens.

Date of Government Version: 10/15/1991
Date Data Arrived at EDR: 02/02/1994
Date Made Active in Reports: 03/30/1994
Number of Days to Update: 56

Source: EPA
Telephone: 202-564-4267
Last EDR Contact: 08/15/2011
Next Scheduled EDR Contact: 11/28/2011
Data Release Frequency: No Update Planned

Federal Delisted NPL site list

Delisted NPL: National Priority List Deletions

The National Oil and Hazardous Substances Pollution Contingency Plan (NCP) establishes the criteria that the EPA uses to delete sites from the NPL. In accordance with 40 CFR 300.425.(e), sites may be deleted from the NPL where no further response is appropriate.

Date of Government Version: 04/27/2021
Date Data Arrived at EDR: 05/03/2021
Date Made Active in Reports: 05/19/2021
Number of Days to Update: 16

Source: EPA
Telephone: N/A
Last EDR Contact: 05/03/2021
Next Scheduled EDR Contact: 07/12/2021
Data Release Frequency: Quarterly

Federal CERCLIS list

FEDERAL FACILITY: Federal Facility Site Information listing

A listing of National Priority List (NPL) and Base Realignment and Closure (BRAC) sites found in the Comprehensive Environmental Response, Compensation and Liability Information System (CERCLIS) Database where EPA Federal Facilities Restoration and Reuse Office is involved in cleanup activities.

Date of Government Version: 04/03/2019
Date Data Arrived at EDR: 04/05/2019
Date Made Active in Reports: 05/14/2019
Number of Days to Update: 39

Source: Environmental Protection Agency
Telephone: 703-603-8704
Last EDR Contact: 03/30/2021
Next Scheduled EDR Contact: 07/12/2021
Data Release Frequency: Varies

SEMS: Superfund Enterprise Management System

SEMS (Superfund Enterprise Management System) tracks hazardous waste sites, potentially hazardous waste sites, and remedial activities performed in support of EPA's Superfund Program across the United States. The list was formerly know as CERCLIS, renamed to SEMS by the EPA in 2015. The list contains data on potentially hazardous waste sites that have been reported to the USEPA by states, municipalities, private companies and private persons, pursuant to Section 103 of the Comprehensive Environmental Response, Compensation, and Liability Act (CERCLA). This dataset also contains sites which are either proposed to or on the National Priorities List (NPL) and the sites which are in the screening and assessment phase for possible inclusion on the NPL.

Date of Government Version: 04/27/2021
Date Data Arrived at EDR: 05/03/2021
Date Made Active in Reports: 05/19/2021
Number of Days to Update: 16

Source: EPA
Telephone: 800-424-9346
Last EDR Contact: 05/03/2021
Next Scheduled EDR Contact: 07/26/2021
Data Release Frequency: Quarterly

Federal CERCLIS NFRAP site list

SEMS-ARCHIVE: Superfund Enterprise Management System Archive

SEMS-ARCHIVE (Superfund Enterprise Management System Archive) tracks sites that have no further interest under the Federal Superfund Program based on available information. The list was formerly known as the CERCLIS-NFRAP, renamed to SEMS ARCHIVE by the EPA in 2015. EPA may perform a minimal level of assessment work at a site while it is archived if site conditions change and/or new information becomes available. Archived sites have been removed and archived from the inventory of SEMS sites. Archived status indicates that, to the best of EPA's knowledge, assessment at a site has been completed and that EPA has determined no further steps will be taken to list the site on the National Priorities List (NPL), unless information indicates this decision was not appropriate or other considerations require a recommendation for listing at a later time. The decision does not necessarily mean that there is no hazard associated with a given site; it only means that. based upon available information, the location is not judged to be potential NPL site.

Date of Government Version: 04/27/2021
Date Data Arrived at EDR: 05/03/2021
Date Made Active in Reports: 05/19/2021
Number of Days to Update: 16

Source: EPA
Telephone: 800-424-9346
Last EDR Contact: 05/03/2021
Next Scheduled EDR Contact: 07/26/2021
Data Release Frequency: Quarterly

Federal RCRA CORRACTS facilities list

CORRACTS: Corrective Action Report

CORRACTS identifies hazardous waste handlers with RCRA corrective action activity.

Date of Government Version: 03/22/2021
Date Data Arrived at EDR: 03/23/2021
Date Made Active in Reports: 05/19/2021
Number of Days to Update: 57

Source: EPA
Telephone: 800-424-9346
Last EDR Contact: 03/23/2021
Next Scheduled EDR Contact: 07/05/2021
Data Release Frequency: Quarterly

Federal RCRA non-CORRACTS TSD facilities list

RCRA-TSDF: RCRA - Treatment, Storage and Disposal

RCRAInfo is EPA's comprehensive information system, providing access to data supporting the Resource Conservation and Recovery Act (RCRA) of 1976 and the Hazardous and Solid Waste Amendments (HSWA) of 1984. The database includes selective information on sites which generate, transport, store, treat and/or dispose of hazardous waste as defined by the Resource Conservation and Recovery Act (RCRA). Transporters are individuals or entities that move hazardous waste from the generator offsite to a facility that can recycle, treat, store, or dispose of the waste. TSDFs treat, store, or dispose of the waste.

Date of Government Version: 03/22/2021
Date Data Arrived at EDR: 03/23/2021
Date Made Active in Reports: 05/19/2021
Number of Days to Update: 57

Source: Environmental Protection Agency
Telephone: (212) 637-3660
Last EDR Contact: 03/23/2021
Next Scheduled EDR Contact: 07/05/2021
Data Release Frequency: Quarterly

Federal RCRA generators list

RCRA-LQG: RCRA - Large Quantity Generators

RCRAInfo is EPA's comprehensive information system, providing access to data supporting the Resource Conservation and Recovery Act (RCRA) of 1976 and the Hazardous and Solid Waste Amendments (HSWA) of 1984. The database includes selective information on sites which generate, transport, store, treat and/or dispose of hazardous waste as defined by the Resource Conservation and Recovery Act (RCRA). Large quantity generators (LQGs) generate over 1,000 kilograms (kg) of hazardous waste, or over 1 kg of acutely hazardous waste per month.

Date of Government Version: 03/22/2021
Date Data Arrived at EDR: 03/23/2021
Date Made Active in Reports: 05/19/2021
Number of Days to Update: 57

Source: Environmental Protection Agency
Telephone: (212) 637-3660
Last EDR Contact: 03/23/2021
Next Scheduled EDR Contact: 07/05/2021
Data Release Frequency: Quarterly

RCRA-SQG: RCRA - Small Quantity Generators

RCRAInfo is EPA's comprehensive information system, providing access to data supporting the Resource Conservation and Recovery Act (RCRA) of 1976 and the Hazardous and Solid Waste Amendments (HSWA) of 1984. The database includes selective information on sites which generate, transport, store, treat and/or dispose of hazardous waste as defined by the Resource Conservation and Recovery Act (RCRA). Small quantity generators (SQGs) generate between 100 kg and 1,000 kg of hazardous waste per month.

Date of Government Version: 03/22/2021
Date Data Arrived at EDR: 03/23/2021
Date Made Active in Reports: 05/19/2021
Number of Days to Update: 57

Source: Environmental Protection Agency
Telephone: (212) 637-3660
Last EDR Contact: 03/23/2021
Next Scheduled EDR Contact: 07/05/2021
Data Release Frequency: Quarterly

RCRA-VSQG: RCRA - Very Small Quantity Generators (Formerly Conditionally Exempt Small Quantity Generators)

RCRAInfo is EPA's comprehensive information system, providing access to data supporting the Resource Conservation and Recovery Act (RCRA) of 1976 and the Hazardous and Solid Waste Amendments (HSWA) of 1984. The database includes selective information on sites which generate, transport, store, treat and/or dispose of hazardous waste as defined by the Resource Conservation and Recovery Act (RCRA). Very small quantity generators (VSQGs) generate less than 100 kg of hazardous waste, or less than 1 kg of acutely hazardous waste per month.

Date of Government Version: 03/22/2021
Date Data Arrived at EDR: 03/23/2021
Date Made Active in Reports: 05/19/2021
Number of Days to Update: 57

Source: Environmental Protection Agency
Telephone: (212) 637-3660
Last EDR Contact: 03/23/2021
Next Scheduled EDR Contact: 07/05/2021
Data Release Frequency: Quarterly

Federal institutional controls / engineering controls registries

LUCIS: Land Use Control Information System

LUCIS contains records of land use control information pertaining to the former Navy Base Realignment and Closure properties.

Date of Government Version: 02/09/2021
Date Data Arrived at EDR: 02/11/2021
Date Made Active in Reports: 03/22/2021
Number of Days to Update: 39

Source: Department of the Navy
Telephone: 843-820-7326
Last EDR Contact: 05/05/2021
Next Scheduled EDR Contact: 08/23/2021
Data Release Frequency: Varies

US ENG CONTROLS: Engineering Controls Sites List

A listing of sites with engineering controls in place. Engineering controls include various forms of caps, building foundations, liners, and treatment methods to create pathway elimination for regulated substances to enter environmental media or effect human health.

Date of Government Version: 02/22/2021
Date Data Arrived at EDR: 02/23/2021
Date Made Active in Reports: 05/19/2021
Number of Days to Update: 85

Source: Environmental Protection Agency
Telephone: 703-603-0695
Last EDR Contact: 05/21/2021
Next Scheduled EDR Contact: 09/06/2021
Data Release Frequency: Varies

US INST CONTROLS: Institutional Controls Sites List

A listing of sites with institutional controls in place. Institutional controls include administrative measures, such as groundwater use restrictions, construction restrictions, property use restrictions, and post remediation care requirements intended to prevent exposure to contaminants remaining on site. Deed restrictions are generally required as part of the institutional controls.

Date of Government Version: 02/22/2021
Date Data Arrived at EDR: 02/23/2021
Date Made Active in Reports: 05/19/2021
Number of Days to Update: 85

Source: Environmental Protection Agency
Telephone: 703-603-0695
Last EDR Contact: 05/21/2021
Next Scheduled EDR Contact: 09/06/2021
Data Release Frequency: Varies

Federal ERNS list

ERNS: Emergency Response Notification System

Emergency Response Notification System. ERNS records and stores information on reported releases of oil and hazardous substances.

Date of Government Version: 12/14/2020
Date Data Arrived at EDR: 12/15/2020
Date Made Active in Reports: 12/22/2020
Number of Days to Update: 7

Source: National Response Center, United States Coast Guard
Telephone: 202-267-2180
Last EDR Contact: 12/15/2020
Next Scheduled EDR Contact: 07/05/2021
Data Release Frequency: Quarterly

State- and tribal - equivalent CERCLIS

SHWS: Inactive Hazardous Waste Disposal Sites in New York State

Referred to as the State Superfund Program, the Inactive Hazardous Waste Disposal Site Remedial Program is the cleanup program for inactive hazardous waste sites and now includes hazardous substance sites

Date of Government Version: 02/09/2021
Date Data Arrived at EDR: 02/10/2021
Date Made Active in Reports: 05/05/2021
Number of Days to Update: 84

Source: Department of Environmental Conservation
Telephone: 518-402-9622
Last EDR Contact: 05/11/2021
Next Scheduled EDR Contact: 08/23/2021
Data Release Frequency: Annually

State and tribal landfill and/or solid waste disposal site lists

SWF/LF: Facility Register

Solid Waste Facilities/Landfill Sites. SWF/LF type records typically contain an inventory of solid waste disposal facilities or landfills in a particular state. Depending on the state, these may be active or inactive facilities or open dumps that failed to meet RCRA Subtitle D Section 4004 criteria for solid waste landfills or disposal sites.

Date of Government Version: 12/31/2020
Date Data Arrived at EDR: 01/15/2021
Date Made Active in Reports: 04/08/2021
Number of Days to Update: 83

Source: Department of Environmental Conservation
Telephone: 518-402-8678
Last EDR Contact: 03/31/2021
Next Scheduled EDR Contact: 07/12/2021
Data Release Frequency: Quarterly

State and tribal leaking storage tank lists

INDIAN LUST R5: Leaking Underground Storage Tanks on Indian Land

Leaking underground storage tanks located on Indian Land in Michigan, Minnesota and Wisconsin.

Date of Government Version: 10/07/2020
Date Data Arrived at EDR: 12/16/2020
Date Made Active in Reports: 03/12/2021
Number of Days to Update: 86

Source: EPA, Region 5
Telephone: 312-886-7439
Last EDR Contact: 04/23/2021
Next Scheduled EDR Contact: 08/02/2021
Data Release Frequency: Varies

INDIAN LUST R6: Leaking Underground Storage Tanks on Indian Land

LUSTs on Indian land in New Mexico and Oklahoma.

Date of Government Version: 04/08/2020
Date Data Arrived at EDR: 05/20/2020
Date Made Active in Reports: 08/12/2020
Number of Days to Update: 84

Source: EPA Region 6
Telephone: 214-665-6597
Last EDR Contact: 04/23/2021
Next Scheduled EDR Contact: 08/02/2021
Data Release Frequency: Varies

INDIAN LUST R9: Leaking Underground Storage Tanks on Indian Land

LUSTs on Indian land in Arizona, California, New Mexico and Nevada

Date of Government Version: 10/01/2020
Date Data Arrived at EDR: 12/16/2020
Date Made Active in Reports: 03/12/2021
Number of Days to Update: 86

Source: Environmental Protection Agency
Telephone: 415-972-3372
Last EDR Contact: 04/23/2021
Next Scheduled EDR Contact: 08/02/2021
Data Release Frequency: Varies

INDIAN LUST R7: Leaking Underground Storage Tanks on Indian Land
LUSTs on Indian land in Iowa, Kansas, and Nebraska

Date of Government Version: 09/30/2020
Date Data Arrived at EDR: 12/22/2020
Date Made Active in Reports: 03/12/2021
Number of Days to Update: 80

Source: EPA Region 7
Telephone: 913-551-7003
Last EDR Contact: 04/23/2021
Next Scheduled EDR Contact: 08/02/2021
Data Release Frequency: Varies

INDIAN LUST R4: Leaking Underground Storage Tanks on Indian Land
LUSTs on Indian land in Florida, Mississippi and North Carolina.

Date of Government Version: 10/02/2020
Date Data Arrived at EDR: 12/18/2020
Date Made Active in Reports: 03/12/2021
Number of Days to Update: 84

Source: EPA Region 4
Telephone: 404-562-8677
Last EDR Contact: 04/23/2021
Next Scheduled EDR Contact: 08/02/2021
Data Release Frequency: Varies

INDIAN LUST R1: Leaking Underground Storage Tanks on Indian Land
A listing of leaking underground storage tank locations on Indian Land.

Date of Government Version: 10/01/2020
Date Data Arrived at EDR: 12/16/2020
Date Made Active in Reports: 03/12/2021
Number of Days to Update: 86

Source: EPA Region 1
Telephone: 617-918-1313
Last EDR Contact: 04/23/2021
Next Scheduled EDR Contact: 08/02/2021
Data Release Frequency: Varies

INDIAN LUST R10: Leaking Underground Storage Tanks on Indian Land
LUSTs on Indian land in Alaska, Idaho, Oregon and Washington.

Date of Government Version: 11/12/2020
Date Data Arrived at EDR: 12/16/2020
Date Made Active in Reports: 03/12/2021
Number of Days to Update: 86

Source: EPA Region 10
Telephone: 206-553-2857
Last EDR Contact: 04/23/2021
Next Scheduled EDR Contact: 08/02/2021
Data Release Frequency: Varies

INDIAN LUST R8: Leaking Underground Storage Tanks on Indian Land
LUSTs on Indian land in Colorado, Montana, North Dakota, South Dakota, Utah and Wyoming.

Date of Government Version: 10/09/2020
Date Data Arrived at EDR: 12/16/2020
Date Made Active in Reports: 03/12/2021
Number of Days to Update: 86

Source: EPA Region 8
Telephone: 303-312-6271
Last EDR Contact: 04/23/2021
Next Scheduled EDR Contact: 08/02/2021
Data Release Frequency: Varies

LTANKS: Spills Information Database
Leaking Storage Tank Incident Reports. These records contain an inventory of reported leaking storage tank incidents reported from 4/1/86 through the most recent update. They can be either leaking underground storage tanks or leaking aboveground storage tanks. The causes of the incidents are tank test failures, tank failures or tank overfills.

Date of Government Version: 02/09/2021
Date Data Arrived at EDR: 02/10/2021
Date Made Active in Reports: 05/10/2021
Number of Days to Update: 89

Source: Department of Environmental Conservation
Telephone: 518-402-9549
Last EDR Contact: 05/11/2021
Next Scheduled EDR Contact: 08/23/2021
Data Release Frequency: Varies

HIST LTANKS: Listing of Leaking Storage Tanks

A listing of leaking underground and aboveground storage tanks. The causes of the incidents are tank test failures, tank failures or tank overfills. In 2002, the Department of Environmental Conservation stopped providing updates to its original Spills Information Database. This database includes fields that are no longer available from the NYDEC as of January 1, 2002. Current information may be found in the NY LTANKS database. Department of Environmental Conservation.

Date of Government Version: 01/01/2002
Date Data Arrived at EDR: 07/08/2005
Date Made Active in Reports: 07/14/2005
Number of Days to Update: 6

Source: Department of Environmental Conservation
Telephone: 518-402-9549
Last EDR Contact: 07/07/2005
Next Scheduled EDR Contact: N/A
Data Release Frequency: No Update Planned

State and tribal registered storage tank lists

FEMA UST: Underground Storage Tank Listing

A listing of all FEMA owned underground storage tanks.

Date of Government Version: 01/29/2021
Date Data Arrived at EDR: 02/17/2021
Date Made Active in Reports: 03/22/2021
Number of Days to Update: 33

Source: FEMA
Telephone: 202-646-5797
Last EDR Contact: 04/05/2021
Next Scheduled EDR Contact: 07/19/2021
Data Release Frequency: Varies

UST: Petroleum Bulk Storage (PBS) Database

Facilities that have petroleum storage capacities in excess of 1,100 gallons and less than 400,000 gallons.

Date of Government Version: 12/17/2020
Date Data Arrived at EDR: 12/18/2020
Date Made Active in Reports: 03/10/2021
Number of Days to Update: 82

Source: Department of Environmental Conservation
Telephone: 518-402-9549
Last EDR Contact: 03/24/2021
Next Scheduled EDR Contact: 07/05/2021
Data Release Frequency: No Update Planned

CBS UST: Chemical Bulk Storage Database

Facilities that store regulated hazardous substances in underground tanks of any size

Date of Government Version: 01/01/2002
Date Data Arrived at EDR: 02/20/2002
Date Made Active in Reports: 03/22/2002
Number of Days to Update: 30

Source: NYSDEC
Telephone: 518-402-9549
Last EDR Contact: 10/24/2005
Next Scheduled EDR Contact: 01/23/2006
Data Release Frequency: No Update Planned

MOSF UST: Major Oil Storage Facilities Database

Facilities that may be onshore facilities or vessels, with petroleum storage capacities of 400,000 gallons or greater.

Date of Government Version: 01/01/2002
Date Data Arrived at EDR: 02/20/2002
Date Made Active in Reports: 03/22/2002
Number of Days to Update: 30

Source: NYSDEC
Telephone: 518-402-9549
Last EDR Contact: 07/25/2005
Next Scheduled EDR Contact: 10/24/2005
Data Release Frequency: No Update Planned

CBS: Chemical Bulk Storage Site Listing

These facilities store regulated hazardous substances in aboveground tanks with capacities of 185 gallons or greater, and/or in underground tanks of any size

Date of Government Version: 12/17/2020
Date Data Arrived at EDR: 12/18/2020
Date Made Active in Reports: 03/10/2021
Number of Days to Update: 82

Source: Department of Environmental Conservation
Telephone: 518-402-9549
Last EDR Contact: 03/24/2021
Next Scheduled EDR Contact: 07/05/2021
Data Release Frequency: Quarterly

MOSF: Major Oil Storage Facility Site Listing

These facilities may be onshore facilities or vessels, with petroleum storage capacities of 400,000 gallons or greater.

Date of Government Version: 12/17/2020
Date Data Arrived at EDR: 12/18/2020
Date Made Active in Reports: 03/10/2021
Number of Days to Update: 82

Source: Department of Environmental Conservation
Telephone: 518-402-9549
Last EDR Contact: 03/24/2021
Next Scheduled EDR Contact: 07/05/2021
Data Release Frequency: Quarterly

AST: Petroleum Bulk Storage

Registered Aboveground Storage Tanks.

Date of Government Version: 12/17/2020
Date Data Arrived at EDR: 12/18/2020
Date Made Active in Reports: 03/10/2021
Number of Days to Update: 82

Source: Department of Environmental Conservation
Telephone: 518-402-9549
Last EDR Contact: 03/24/2021
Next Scheduled EDR Contact: 07/05/2021
Data Release Frequency: No Update Planned

CBS AST: Chemical Bulk Storage Database

Facilities that store regulated hazardous substances in aboveground tanks with capacities of 185 gallons or greater, and/or in underground tanks of any size.

Date of Government Version: 01/01/2002
Date Data Arrived at EDR: 02/20/2002
Date Made Active in Reports: 03/22/2002
Number of Days to Update: 30

Source: NYSDEC
Telephone: 518-402-9549
Last EDR Contact: 07/25/2005
Next Scheduled EDR Contact: 10/24/2005
Data Release Frequency: No Update Planned

MOSF AST: Major Oil Storage Facilities Database

Facilities that may be onshore facilities or vessels, with petroleum storage capacities of 400,000 gallons or greater.

Date of Government Version: 01/01/2002
Date Data Arrived at EDR: 02/20/2002
Date Made Active in Reports: 03/22/2002
Number of Days to Update: 30

Source: NYSDEC
Telephone: 518-402-9549
Last EDR Contact: 07/25/2005
Next Scheduled EDR Contact: 10/24/2005
Data Release Frequency: No Update Planned

INDIAN UST R7: Underground Storage Tanks on Indian Land

The Indian Underground Storage Tank (UST) database provides information about underground storage tanks on Indian land in EPA Region 7 (Iowa, Kansas, Missouri, Nebraska, and 9 Tribal Nations).

Date of Government Version: 09/30/2020
Date Data Arrived at EDR: 12/22/2020
Date Made Active in Reports: 03/12/2021
Number of Days to Update: 80

Source: EPA Region 7
Telephone: 913-551-7003
Last EDR Contact: 04/23/2021
Next Scheduled EDR Contact: 08/02/2021
Data Release Frequency: Varies

INDIAN UST R5: Underground Storage Tanks on Indian Land

The Indian Underground Storage Tank (UST) database provides information about underground storage tanks on Indian land in EPA Region 5 (Michigan, Minnesota and Wisconsin and Tribal Nations).

Date of Government Version: 10/07/2020
Date Data Arrived at EDR: 12/16/2020
Date Made Active in Reports: 03/12/2021
Number of Days to Update: 86

Source: EPA Region 5
Telephone: 312-886-6136
Last EDR Contact: 04/23/2021
Next Scheduled EDR Contact: 08/02/2021
Data Release Frequency: Varies

INDIAN UST R9: Underground Storage Tanks on Indian Land

The Indian Underground Storage Tank (UST) database provides information about underground storage tanks on Indian land in EPA Region 9 (Arizona, California, Hawaii, Nevada, the Pacific Islands, and Tribal Nations).

Date of Government Version: 10/01/2020
Date Data Arrived at EDR: 12/16/2020
Date Made Active in Reports: 03/12/2021
Number of Days to Update: 86

Source: EPA Region 9
Telephone: 415-972-3368
Last EDR Contact: 04/23/2021
Next Scheduled EDR Contact: 08/02/2021
Data Release Frequency: Varies

INDIAN UST R4: Underground Storage Tanks on Indian Land

The Indian Underground Storage Tank (UST) database provides information about underground storage tanks on Indian land in EPA Region 4 (Alabama, Florida, Georgia, Kentucky, Mississippi, North Carolina, South Carolina, Tennessee and Tribal Nations)

Date of Government Version: 10/02/2020
Date Data Arrived at EDR: 12/18/2020
Date Made Active in Reports: 03/12/2021
Number of Days to Update: 84

Source: EPA Region 4
Telephone: 404-562-9424
Last EDR Contact: 04/23/2021
Next Scheduled EDR Contact: 08/02/2021
Data Release Frequency: Varies

INDIAN UST R10: Underground Storage Tanks on Indian Land

The Indian Underground Storage Tank (UST) database provides information about underground storage tanks on Indian land in EPA Region 10 (Alaska, Idaho, Oregon, Washington, and Tribal Nations).

Date of Government Version: 11/12/2020
Date Data Arrived at EDR: 12/16/2020
Date Made Active in Reports: 03/12/2021
Number of Days to Update: 86

Source: EPA Region 10
Telephone: 206-553-2857
Last EDR Contact: 04/23/2021
Next Scheduled EDR Contact: 08/02/2021
Data Release Frequency: Varies

INDIAN UST R1: Underground Storage Tanks on Indian Land

The Indian Underground Storage Tank (UST) database provides information about underground storage tanks on Indian land in EPA Region 1 (Connecticut, Maine, Massachusetts, New Hampshire, Rhode Island, Vermont and ten Tribal Nations).

Date of Government Version: 10/01/2020
Date Data Arrived at EDR: 12/16/2020
Date Made Active in Reports: 03/12/2021
Number of Days to Update: 86

Source: EPA, Region 1
Telephone: 617-918-1313
Last EDR Contact: 04/23/2021
Next Scheduled EDR Contact: 08/02/2021
Data Release Frequency: Varies

INDIAN UST R6: Underground Storage Tanks on Indian Land

The Indian Underground Storage Tank (UST) database provides information about underground storage tanks on Indian land in EPA Region 6 (Louisiana, Arkansas, Oklahoma, New Mexico, Texas and 65 Tribes).

Date of Government Version: 04/08/2020
Date Data Arrived at EDR: 05/20/2020
Date Made Active in Reports: 08/12/2020
Number of Days to Update: 84

Source: EPA Region 6
Telephone: 214-665-7591
Last EDR Contact: 04/23/2021
Next Scheduled EDR Contact: 08/02/2021
Data Release Frequency: Varies

INDIAN UST R8: Underground Storage Tanks on Indian Land

The Indian Underground Storage Tank (UST) database provides information about underground storage tanks on Indian land in EPA Region 8 (Colorado, Montana, North Dakota, South Dakota, Utah, Wyoming and 27 Tribal Nations).

Date of Government Version: 10/09/2020
Date Data Arrived at EDR: 12/16/2020
Date Made Active in Reports: 03/12/2021
Number of Days to Update: 86

Source: EPA Region 8
Telephone: 303-312-6137
Last EDR Contact: 04/23/2021
Next Scheduled EDR Contact: 08/02/2021
Data Release Frequency: Varies

TANKS: Storage Tank Faciliy Listing
This database contains records of facilities that are or have been regulated under Bulk Storage Program. Tank information for these facilities may not be releasable by the state agency.

Date of Government Version: 12/17/2020
Date Data Arrived at EDR: 12/18/2020
Date Made Active in Reports: 03/10/2021
Number of Days to Update: 82
Source: Department of Environmental Conservation
Telephone: 518-402-9543
Last EDR Contact: 03/24/2021
Next Scheduled EDR Contact: 07/05/2021
Data Release Frequency: Quarterly

State and tribal institutional control / engineering control registries

RES DECL: Restrictive Declarations Listing
A restrictive declaration is a covenant running with the land which binds the present and future owners of the property. As a condition of certain special permits, the City Planning Commission may require an applicant to sign and record a restrictive declaration that places specified conditions on the future use and development of the property. Certain restrictive declarations are indicated by a D on zoning maps.

Date of Government Version: 11/19/2020
Date Data Arrived at EDR: 12/14/2020
Date Made Active in Reports: 03/04/2021
Number of Days to Update: 80
Source: NYC Department of City Planning
Telephone: 212-720-3401
Last EDR Contact: 03/17/2021
Next Scheduled EDR Contact: 06/28/2021
Data Release Frequency: Varies

ENV RES DECL: Environmental Restrictive Declarations
The Environmental Restrictive Declarations (ERD) listed were recorded in connection with a zoning action against the noted Tax Blocks and Tax Lots, or portion thereof, and are available in the property records on file at the Office of the City Register for Bronx, Kings, New York and Queens counties or at the Richmond County Clerk's office. They contain environmental requirements with respect to hazardous materials, air quality and/or noise in accordance with Section 11-15 of this Resolution.

Date of Government Version: 11/19/2020
Date Data Arrived at EDR: 12/17/2020
Date Made Active in Reports: 03/05/2021
Number of Days to Update: 78
Source: New York City Department of City Planning
Telephone: 212-720-3300
Last EDR Contact: 03/15/2021
Next Scheduled EDR Contact: 06/28/2021
Data Release Frequency: Varies

ENG CONTROLS: Registry of Engineering Controls
Environmental Remediation sites that have engineering controls in place.

Date of Government Version: 02/09/2021
Date Data Arrived at EDR: 02/10/2021
Date Made Active in Reports: 05/05/2021
Number of Days to Update: 84
Source: Department of Environmental Conservation
Telephone: 518-402-9553
Last EDR Contact: 05/11/2021
Next Scheduled EDR Contact: 08/23/2021
Data Release Frequency: Quarterly

INST CONTROL: Registry of Institutional Controls
Environmental Remediation sites that have institutional controls in place.

Date of Government Version: 02/09/2021
Date Data Arrived at EDR: 02/10/2021
Date Made Active in Reports: 05/05/2021
Number of Days to Update: 84
Source: Department of Environmental Conservation
Telephone: 518-402-9553
Last EDR Contact: 05/11/2021
Next Scheduled EDR Contact: 08/23/2021
Data Release Frequency: Quarterly

State and tribal voluntary cleanup sites

VCP NYC: Voluntary Cleanup Program Listing NYC
New York City voluntary cleanup program sites.

Date of Government Version: 03/08/2021
Date Data Arrived at EDR: 03/10/2021
Date Made Active in Reports: 04/16/2021
Number of Days to Update: 37

Source: New York City Office of Environmental Protection
Telephone: 212-788-8841
Last EDR Contact: 04/13/2021
Next Scheduled EDR Contact: 06/21/2021
Data Release Frequency: Varies

VCP: Voluntary Cleanup Agreements

New York established its Voluntary Cleanup Program (VCP) to address the environmental, legal and financial barriers that often hinder the redevelopment and reuse of contaminated properties. The Voluntary Cleanup Program was developed to enhance private sector cleanup of brownfields by enabling parties to remediate sites using private rather than public funds and to reduce the development pressures on "greenfield" sites.

Date of Government Version: 02/09/2021
Date Data Arrived at EDR: 02/10/2021
Date Made Active in Reports: 05/05/2021
Number of Days to Update: 84

Source: Department of Environmental Conservation
Telephone: 518-402-9711
Last EDR Contact: 05/11/2021
Next Scheduled EDR Contact: 08/23/2021
Data Release Frequency: Semi-Annually

INDIAN VCP R1: Voluntary Cleanup Priority Listing

A listing of voluntary cleanup priority sites located on Indian Land located in Region 1.

Date of Government Version: 07/27/2015
Date Data Arrived at EDR: 09/29/2015
Date Made Active in Reports: 02/18/2016
Number of Days to Update: 142

Source: EPA, Region 1
Telephone: 617-918-1102
Last EDR Contact: 03/22/2021
Next Scheduled EDR Contact: 07/05/2021
Data Release Frequency: Varies

INDIAN VCP R7: Voluntary Cleanup Priority Lisitng

A listing of voluntary cleanup priority sites located on Indian Land located in Region 7.

Date of Government Version: 03/20/2008
Date Data Arrived at EDR: 04/22/2008
Date Made Active in Reports: 05/19/2008
Number of Days to Update: 27

Source: EPA, Region 7
Telephone: 913-551-7365
Last EDR Contact: 04/20/2009
Next Scheduled EDR Contact: 07/20/2009
Data Release Frequency: Varies

State and tribal Brownfields sites

BROWNFIELDS: Brownfields Site List

A Brownfield is any real property where redevelopment or re-use may be complicated by the presence or potential presence of a hazardous waste, petroleum, pollutant, or contaminant.

Date of Government Version: 02/09/2021
Date Data Arrived at EDR: 02/10/2021
Date Made Active in Reports: 05/05/2021
Number of Days to Update: 84

Source: Department of Environmental Conservation
Telephone: 518-402-9764
Last EDR Contact: 05/11/2021
Next Scheduled EDR Contact: 08/23/2021
Data Release Frequency: Semi-Annually

ERP: Environmental Restoration Program Listing

In an effort to spur the cleanup and redevelopment of brownfields, New Yorkers approved a $200 million Environmental Restoration or Brownfields Fund as part of the $1.75 billion Clean Water/Clean Air Bond Act of 1996 (1996 Bond Act). Enhancements to the program were enacted on October 7, 2003. Under the Environmental Restoration Program, the State provides grants to municipalities to reimburse up to 90 percent of on-site eligible costs and 100% of off-site eligible costs for site investigation and remediation activities. Once remediated, the property may then be reused for commercial, industrial, residential or public use.

Date of Government Version: 02/09/2021
Date Data Arrived at EDR: 02/10/2021
Date Made Active in Reports: 05/05/2021
Number of Days to Update: 84

Source: Department of Environmental Conservation
Telephone: 518-402-9622
Last EDR Contact: 05/11/2021
Next Scheduled EDR Contact: 08/23/2021
Data Release Frequency: Quarterly

ADDITIONAL ENVIRONMENTAL RECORDS

Local Brownfield lists

US BROWNFIELDS: A Listing of Brownfields Sites

Brownfields are real property, the expansion, redevelopment, or reuse of which may be complicated by the presence or potential presence of a hazardous substance, pollutant, or contaminant. Cleaning up and reinvesting in these properties takes development pressures off of undeveloped, open land, and both improves and protects the environment. Assessment, Cleanup and Redevelopment Exchange System (ACRES) stores information reported by EPA Brownfields grant recipients on brownfields properties assessed or cleaned up with grant funding as well as information on Targeted Brownfields Assessments performed by EPA Regions. A listing of ACRES Brownfield sites is obtained from Cleanups in My Community. Cleanups in My Community provides information on Brownfields properties for which information is reported back to EPA, as well as areas served by Brownfields grant programs.

Date of Government Version: 12/11/2020
Date Data Arrived at EDR: 12/11/2020
Date Made Active in Reports: 03/02/2021
Number of Days to Update: 81

Source: Environmental Protection Agency
Telephone: 202-566-2777
Last EDR Contact: 03/16/2021
Next Scheduled EDR Contact: 06/28/2021
Data Release Frequency: Semi-Annually

Local Lists of Landfill / Solid Waste Disposal Sites

SWTIRE: Registered Waste Tire Storage & Facility List

A listing of facilities registered to accept waste tires.

Date of Government Version: 02/27/2018
Date Data Arrived at EDR: 04/06/2018
Date Made Active in Reports: 06/08/2018
Number of Days to Update: 63

Source: Department of Environmental Conservation
Telephone: 518-402-8694
Last EDR Contact: 03/08/2021
Next Scheduled EDR Contact: 06/21/2021
Data Release Frequency: No Update Planned

SWRCY: Registered Recycling Facility List

A listing of recycling facilities.

Date of Government Version: 12/31/2020
Date Data Arrived at EDR: 01/15/2021
Date Made Active in Reports: 04/08/2021
Number of Days to Update: 83

Source: Department of Environmental Conservation
Telephone: 518-402-8678
Last EDR Contact: 03/31/2021
Next Scheduled EDR Contact: 07/12/2021
Data Release Frequency: Quarterly

INDIAN ODI: Report on the Status of Open Dumps on Indian Lands

Location of open dumps on Indian land.

Date of Government Version: 12/31/1998
Date Data Arrived at EDR: 12/03/2007
Date Made Active in Reports: 01/24/2008
Number of Days to Update: 52

Source: Environmental Protection Agency
Telephone: 703-308-8245
Last EDR Contact: 04/22/2021
Next Scheduled EDR Contact: 08/09/2021
Data Release Frequency: Varies

DEBRIS REGION 9: Torres Martinez Reservation Illegal Dump Site Locations

A listing of illegal dump sites location on the Torres Martinez Indian Reservation located in eastern Riverside County and northern Imperial County, California.

Date of Government Version: 01/12/2009
Date Data Arrived at EDR: 05/07/2009
Date Made Active in Reports: 09/21/2009
Number of Days to Update: 137

Source: EPA, Region 9
Telephone: 415-947-4219
Last EDR Contact: 04/14/2021
Next Scheduled EDR Contact: 08/02/2021
Data Release Frequency: No Update Planned

ODI: Open Dump Inventory

An open dump is defined as a disposal facility that does not comply with one or more of the Part 257 or Part 258 Subtitle D Criteria.

Date of Government Version: 06/30/1985
Date Data Arrived at EDR: 08/09/2004
Date Made Active in Reports: 09/17/2004
Number of Days to Update: 39

Source: Environmental Protection Agency
Telephone: 800-424-9346
Last EDR Contact: 06/09/2004
Next Scheduled EDR Contact: N/A
Data Release Frequency: No Update Planned

IHS OPEN DUMPS: Open Dumps on Indian Land

A listing of all open dumps located on Indian Land in the United States.

Date of Government Version: 04/01/2014
Date Data Arrived at EDR: 08/06/2014
Date Made Active in Reports: 01/29/2015
Number of Days to Update: 176

Source: Department of Health & Human Serivces, Indian Health Service
Telephone: 301-443-1452
Last EDR Contact: 04/29/2021
Next Scheduled EDR Contact: 08/09/2021
Data Release Frequency: Varies

Local Lists of Hazardous waste / Contaminated Sites

US HIST CDL: National Clandestine Laboratory Register

A listing of clandestine drug lab locations that have been removed from the DEAs National Clandestine Laboratory Register.

Date of Government Version: 12/07/2020
Date Data Arrived at EDR: 12/09/2020
Date Made Active in Reports: 03/02/2021
Number of Days to Update: 83

Source: Drug Enforcement Administration
Telephone: 202-307-1000
Last EDR Contact: 05/22/2021
Next Scheduled EDR Contact: 09/06/2021
Data Release Frequency: No Update Planned

DEL SHWS: Delisted Registry Sites

A database listing of sites delisted from the Registry of Inactive Hazardous Waste Disposal Sites.

Date of Government Version: 02/09/2021
Date Data Arrived at EDR: 02/10/2021
Date Made Active in Reports: 05/05/2021
Number of Days to Update: 84

Source: Department of Environmental Conservation
Telephone: 518-402-9622
Last EDR Contact: 05/11/2021
Next Scheduled EDR Contact: 08/23/2021
Data Release Frequency: Quarterly

US CDL: Clandestine Drug Labs

A listing of clandestine drug lab locations. The U.S. Department of Justice ("the Department") provides this web site as a public service. It contains addresses of some locations where law enforcement agencies reported they found chemicals or other items that indicated the presence of either clandestine drug laboratories or dumpsites. In most cases, the source of the entries is not the Department, and the Department has not verified the entry and does not guarantee its accuracy. Members of the public must verify the accuracy of all entries by, for example, contacting local law enforcement and local health departments.

Date of Government Version: 12/07/2020
Date Data Arrived at EDR: 12/09/2020
Date Made Active in Reports: 03/02/2021
Number of Days to Update: 83

Source: Drug Enforcement Administration
Telephone: 202-307-1000
Last EDR Contact: 05/18/2021
Next Scheduled EDR Contact: 09/06/2021
Data Release Frequency: Quarterly

PFAS: PFAS Contamination Site Location Listing

DEC surveyed select businesses, fire departments, fire training centers, bulk storage facilities, airports, and Department of Defense (DoD) facilities. The responses to the survey have helped to determine if these entities used or stored materials containing PFOA/PFOS including AFFF and dispersants used in Teflon coating operations. The results of this survey will be updated periodically as additional responses are received..

Date of Government Version: 01/16/2019
Date Data Arrived at EDR: 05/08/2019
Date Made Active in Reports: 06/24/2019
Number of Days to Update: 47

Source: Department of Environmental Conservation
Telephone: 518-402-9020
Last EDR Contact: 05/07/2021
Next Scheduled EDR Contact: 08/16/2021
Data Release Frequency: Varies

Local Lists of Registered Storage Tanks

HIST UST: Historical Petroleum Bulk Storage Database
These facilities have petroleum storage capacities in excess of 1,100 gallons and less than 400,000 gallons. This database contains detailed information per site. It is no longer updated due to the sensitive nature of the information involved. See UST for more current data.

Date of Government Version: 01/01/2002
Date Data Arrived at EDR: 06/02/2006
Date Made Active in Reports: 07/20/2006
Number of Days to Update: 48
Source: Department of Environmental Conservation
Telephone: 518-402-9549
Last EDR Contact: 10/23/2006
Next Scheduled EDR Contact: 01/22/2007
Data Release Frequency: Varies

HIST AST: Historical Petroleum Bulk Storage Database
These facilities have petroleum storage capabilities in excess of 1,100 gallons and less than 400,000 gallons. This database contains detailed information per site. No longer updated due to the sensitive nature of the information involved. See AST for more current data.

Date of Government Version: 01/01/2002
Date Data Arrived at EDR: 06/02/2006
Date Made Active in Reports: 07/20/2006
Number of Days to Update: 48
Source: Department of Environmental Conservation
Telephone: 518-402-9549
Last EDR Contact: 10/23/2006
Next Scheduled EDR Contact: 01/22/2007
Data Release Frequency: No Update Planned

Local Land Records

LIENS: Spill Liens Information
Lien information from the Oil Spill Fund.

Date of Government Version: 02/01/2021
Date Data Arrived at EDR: 02/02/2021
Date Made Active in Reports: 04/26/2021
Number of Days to Update: 83
Source: Office of the State Comptroller
Telephone: 518-474-9034
Last EDR Contact: 04/29/2021
Next Scheduled EDR Contact: 08/16/2021
Data Release Frequency: Quarterly

LIENS 2: CERCLA Lien Information
A Federal CERCLA ('Superfund') lien can exist by operation of law at any site or property at which EPA has spent Superfund monies. These monies are spent to investigate and address releases and threatened releases of contamination. CERCLIS provides information as to the identity of these sites and properties.

Date of Government Version: 04/27/2021
Date Data Arrived at EDR: 05/03/2021
Date Made Active in Reports: 05/19/2021
Number of Days to Update: 16
Source: Environmental Protection Agency
Telephone: 202-564-6023
Last EDR Contact: 05/03/2021
Next Scheduled EDR Contact: 07/12/2021
Data Release Frequency: Semi-Annually

Records of Emergency Release Reports

HMIRS: Hazardous Materials Information Reporting System
Hazardous Materials Incident Report System. HMIRS contains hazardous material spill incidents reported to DOT.

Date of Government Version: 12/16/2020
Date Data Arrived at EDR: 12/17/2020
Date Made Active in Reports: 03/12/2021
Number of Days to Update: 85
Source: U.S. Department of Transportation
Telephone: 202-366-4555
Last EDR Contact: 03/24/2021
Next Scheduled EDR Contact: 07/05/2021
Data Release Frequency: Quarterly

SPILLS: Spills Information Database
Data collected on spills reported to NYSDEC as required by one or more of the following: Article 12 of the Navigation Law, 6 NYCRR Section 613.8 (from PBS regs), or 6 NYCRR Section 595.2 (from CBS regs). It includes spills active as of April 1, 1986, as well as spills occurring since this date.

Date of Government Version: 02/09/2021
Date Data Arrived at EDR: 02/10/2021
Date Made Active in Reports: 05/10/2021
Number of Days to Update: 89

Source: Department of Environmental Conservation
Telephone: 518-402-9549
Last EDR Contact: 05/11/2021
Next Scheduled EDR Contact: 08/23/2021
Data Release Frequency: Varies

HIST SPILLS: SPILLS Database

This database contains records of chemical and petroleum spill incidents. Under State law, petroleum and hazardous chemical spills that can impact the waters of the state must be reported by the spiller (and, in some cases, by anyone who has knowledge of the spills). In 2002, the Department of Environmental Conservation stopped providing updates to its original Spills Information Database. This database includes fields that are no longer available from the NYDEC as of January 1, 2002. Current information may be found in the NY SPILLS database. Department of Environmental Conservation.

Date of Government Version: 01/01/2002
Date Data Arrived at EDR: 07/08/2005
Date Made Active in Reports: 07/14/2005
Number of Days to Update: 6

Source: Department of Environmental Conservation
Telephone: 518-402-9549
Last EDR Contact: 07/07/2005
Next Scheduled EDR Contact: N/A
Data Release Frequency: No Update Planned

SPILLS 90: SPILLS90 data from FirstSearch

Spills 90 includes those spill and release records available exclusively from FirstSearch databases. Typically, they may include chemical, oil and/or hazardous substance spills recorded after 1990. Duplicate records that are already included in EDR incident and release records are not included in Spills 90.

Date of Government Version: 12/14/2012
Date Data Arrived at EDR: 01/03/2013
Date Made Active in Reports: 02/12/2013
Number of Days to Update: 40

Source: FirstSearch
Telephone: N/A
Last EDR Contact: 01/03/2013
Next Scheduled EDR Contact: N/A
Data Release Frequency: No Update Planned

SPILLS 80: SPILLS80 data from FirstSearch

Spills 80 includes those spill and release records available from FirstSearch databases prior to 1990. Typically, they may include chemical, oil and/or hazardous substance spills recorded before 1990. Duplicate records that are already included in EDR incident and release records are not included in Spills 80.

Date of Government Version: 11/02/2010
Date Data Arrived at EDR: 01/03/2013
Date Made Active in Reports: 03/07/2013
Number of Days to Update: 63

Source: FirstSearch
Telephone: N/A
Last EDR Contact: 01/03/2013
Next Scheduled EDR Contact: N/A
Data Release Frequency: No Update Planned

Other Ascertainable Records

RCRA NonGen / NLR: RCRA - Non Generators / No Longer Regulated

RCRAInfo is EPA's comprehensive information system, providing access to data supporting the Resource Conservation and Recovery Act (RCRA) of 1976 and the Hazardous and Solid Waste Amendments (HSWA) of 1984. The database includes selective information on sites which generate, transport, store, treat and/or dispose of hazardous waste as defined by the Resource Conservation and Recovery Act (RCRA). Non-Generators do not presently generate hazardous waste.

Date of Government Version: 03/22/2021
Date Data Arrived at EDR: 03/23/2021
Date Made Active in Reports: 05/19/2021
Number of Days to Update: 57

Source: Environmental Protection Agency
Telephone: (212) 637-3660
Last EDR Contact: 03/23/2021
Next Scheduled EDR Contact: 07/05/2021
Data Release Frequency: Quarterly

FUDS: Formerly Used Defense Sites

The listing includes locations of Formerly Used Defense Sites properties where the US Army Corps of Engineers is actively working or will take necessary cleanup actions.

Date of Government Version: 02/11/2021
Date Data Arrived at EDR: 02/17/2021
Date Made Active in Reports: 04/05/2021
Number of Days to Update: 47

Source: U.S. Army Corps of Engineers
Telephone: 202-528-4285
Last EDR Contact: 05/18/2021
Next Scheduled EDR Contact: 08/30/2021
Data Release Frequency: Varies

DOD: Department of Defense Sites

This data set consists of federally owned or administered lands, administered by the Department of Defense, that have any area equal to or greater than 640 acres of the United States, Puerto Rico, and the U.S. Virgin Islands.

Date of Government Version: 12/31/2005
Date Data Arrived at EDR: 11/10/2006
Date Made Active in Reports: 01/11/2007
Number of Days to Update: 62

Source: USGS
Telephone: 888-275-8747
Last EDR Contact: 04/16/2021
Next Scheduled EDR Contact: 07/26/2021
Data Release Frequency: Semi-Annually

FEDLAND: Federal and Indian Lands

Federally and Indian administrated lands of the United States. Lands included are administrated by: Army Corps of Engineers, Bureau of Reclamation, National Wild and Scenic River, National Wildlife Refuge, Public Domain Land, Wilderness, Wilderness Study Area, Wildlife Management Area, Bureau of Indian Affairs, Bureau of Land Management, Department of Justice, Forest Service, Fish and Wildlife Service, National Park Service.

Date of Government Version: 04/02/2018
Date Data Arrived at EDR: 04/11/2018
Date Made Active in Reports: 11/06/2019
Number of Days to Update: 574

Source: U.S. Geological Survey
Telephone: 888-275-8747
Last EDR Contact: 04/05/2021
Next Scheduled EDR Contact: 07/19/2021
Data Release Frequency: N/A

SCRD DRYCLEANERS: State Coalition for Remediation of Drycleaners Listing

The State Coalition for Remediation of Drycleaners was established in 1998, with support from the U.S. EPA Office of Superfund Remediation and Technology Innovation. It is comprised of representatives of states with established drycleaner remediation programs. Currently the member states are Alabama, Connecticut, Florida, Illinois, Kansas, Minnesota, Missouri, North Carolina, Oregon, South Carolina, Tennessee, Texas, and Wisconsin.

Date of Government Version: 01/01/2017
Date Data Arrived at EDR: 02/03/2017
Date Made Active in Reports: 04/07/2017
Number of Days to Update: 63

Source: Environmental Protection Agency
Telephone: 615-532-8599
Last EDR Contact: 05/18/2021
Next Scheduled EDR Contact: 08/23/2021
Data Release Frequency: Varies

US FIN ASSUR: Financial Assurance Information

All owners and operators of facilities that treat, store, or dispose of hazardous waste are required to provide proof that they will have sufficient funds to pay for the clean up, closure, and post-closure care of their facilities.

Date of Government Version: 12/14/2020
Date Data Arrived at EDR: 12/17/2020
Date Made Active in Reports: 03/12/2021
Number of Days to Update: 85

Source: Environmental Protection Agency
Telephone: 202-566-1917
Last EDR Contact: 03/23/2021
Next Scheduled EDR Contact: 07/05/2021
Data Release Frequency: Quarterly

EPA WATCH LIST: EPA WATCH LIST

EPA maintains a "Watch List" to facilitate dialogue between EPA, state and local environmental agencies on enforcement matters relating to facilities with alleged violations identified as either significant or high priority. Being on the Watch List does not mean that the facility has actually violated the law only that an investigation by EPA or a state or local environmental agency has led those organizations to allege that an unproven violation has in fact occurred. Being on the Watch List does not represent a higher level of concern regarding the alleged violations that were detected, but instead indicates cases requiring additional dialogue between EPA, state and local agencies - primarily because of the length of time the alleged violation has gone unaddressed or unresolved.

Date of Government Version: 08/30/2013
Date Data Arrived at EDR: 03/21/2014
Date Made Active in Reports: 06/17/2014
Number of Days to Update: 88

Source: Environmental Protection Agency
Telephone: 617-520-3000
Last EDR Contact: 04/30/2021
Next Scheduled EDR Contact: 08/16/2021
Data Release Frequency: Quarterly

2020 COR ACTION: 2020 Corrective Action Program List

The EPA has set ambitious goals for the RCRA Corrective Action program by creating the 2020 Corrective Action Universe. This RCRA cleanup baseline includes facilities expected to need corrective action. The 2020 universe contains a wide variety of sites. Some properties are heavily contaminated while others were contaminated but have since been cleaned up. Still others have not been fully investigated yet, and may require little or no remediation. Inclusion in the 2020 Universe does not necessarily imply failure on the part of a facility to meet its RCRA obligations.

Date of Government Version: 09/30/2017
Date Data Arrived at EDR: 05/08/2018
Date Made Active in Reports: 07/20/2018
Number of Days to Update: 73

Source: Environmental Protection Agency
Telephone: 703-308-4044
Last EDR Contact: 05/07/2021
Next Scheduled EDR Contact: 08/16/2021
Data Release Frequency: Varies

TSCA: Toxic Substances Control Act

Toxic Substances Control Act. TSCA identifies manufacturers and importers of chemical substances included on the TSCA Chemical Substance Inventory list. It includes data on the production volume of these substances by plant site.

Date of Government Version: 12/31/2016
Date Data Arrived at EDR: 06/17/2020
Date Made Active in Reports: 09/10/2020
Number of Days to Update: 85

Source: EPA
Telephone: 202-260-5521
Last EDR Contact: 03/19/2021
Next Scheduled EDR Contact: 06/28/2021
Data Release Frequency: Every 4 Years

TRIS: Toxic Chemical Release Inventory System

Toxic Release Inventory System. TRIS identifies facilities which release toxic chemicals to the air, water and land in reportable quantities under SARA Title III Section 313.

Date of Government Version: 12/31/2018
Date Data Arrived at EDR: 08/14/2020
Date Made Active in Reports: 11/04/2020
Number of Days to Update: 82

Source: EPA
Telephone: 202-566-0250
Last EDR Contact: 05/17/2021
Next Scheduled EDR Contact: 08/30/2021
Data Release Frequency: Annually

SSTS: Section 7 Tracking Systems

Section 7 of the Federal Insecticide, Fungicide and Rodenticide Act, as amended (92 Stat. 829) requires all registered pesticide-producing establishments to submit a report to the Environmental Protection Agency by March 1st each year. Each establishment must report the types and amounts of pesticides, active ingredients and devices being produced, and those having been produced and sold or distributed in the past year.

Date of Government Version: 01/20/2021
Date Data Arrived at EDR: 01/21/2021
Date Made Active in Reports: 03/22/2021
Number of Days to Update: 60

Source: EPA
Telephone: 202-564-4203
Last EDR Contact: 04/20/2021
Next Scheduled EDR Contact: 08/02/2021
Data Release Frequency: Annually

ROD: Records Of Decision

Record of Decision. ROD documents mandate a permanent remedy at an NPL (Superfund) site containing technical and health information to aid in the cleanup.

Date of Government Version: 04/27/2021
Date Data Arrived at EDR: 05/03/2021
Date Made Active in Reports: 05/19/2021
Number of Days to Update: 16

Source: EPA
Telephone: 703-416-0223
Last EDR Contact: 05/03/2021
Next Scheduled EDR Contact: 06/14/2021
Data Release Frequency: Annually

RMP: Risk Management Plans

When Congress passed the Clean Air Act Amendments of 1990, it required EPA to publish regulations and guidance for chemical accident prevention at facilities using extremely hazardous substances. The Risk Management Program Rule (RMP Rule) was written to implement Section 112(r) of these amendments. The rule, which built upon existing industry codes and standards, requires companies of all sizes that use certain flammable and toxic substances to develop a Risk Management Program, which includes a(n): Hazard assessment that details the potential effects of an accidental release, an accident history of the last five years, and an evaluation of worst-case and alternative accidental releases; Prevention program that includes safety precautions and maintenance, monitoring, and employee training measures; and Emergency response program that spells out emergency health care, employee training measures and procedures for informing the public and response agencies (e.g the fire department) should an accident occur.

Date of Government Version: 01/22/2021
Date Data Arrived at EDR: 02/18/2021
Date Made Active in Reports: 05/11/2021
Number of Days to Update: 82

Source: Environmental Protection Agency
Telephone: 202-564-8600
Last EDR Contact: 04/19/2021
Next Scheduled EDR Contact: 08/02/2021
Data Release Frequency: Varies

RAATS: RCRA Administrative Action Tracking System

RCRA Administration Action Tracking System. RAATS contains records based on enforcement actions issued under RCRA pertaining to major violators and includes administrative and civil actions brought by the EPA. For administration actions after September 30, 1995, data entry in the RAATS database was discontinued. EPA will retain a copy of the database for historical records. It was necessary to terminate RAATS because a decrease in agency resources made it impossible to continue to update the information contained in the database.

Date of Government Version: 04/17/1995
Date Data Arrived at EDR: 07/03/1995
Date Made Active in Reports: 08/07/1995
Number of Days to Update: 35

Source: EPA
Telephone: 202-564-4104
Last EDR Contact: 06/02/2008
Next Scheduled EDR Contact: 09/01/2008
Data Release Frequency: No Update Planned

PRP: Potentially Responsible Parties

A listing of verified Potentially Responsible Parties

Date of Government Version: 12/30/2020
Date Data Arrived at EDR: 01/14/2021
Date Made Active in Reports: 03/05/2021
Number of Days to Update: 50

Source: EPA
Telephone: 202-564-6023
Last EDR Contact: 05/03/2021
Next Scheduled EDR Contact: 08/16/2021
Data Release Frequency: Quarterly

PADS: PCB Activity Database System

PCB Activity Database. PADS Identifies generators, transporters, commercial storers and/or brokers and disposers of PCB's who are required to notify the EPA of such activities.

Date of Government Version: 11/19/2020
Date Data Arrived at EDR: 01/08/2021
Date Made Active in Reports: 03/22/2021
Number of Days to Update: 73

Source: EPA
Telephone: 202-566-0500
Last EDR Contact: 04/09/2021
Next Scheduled EDR Contact: 07/19/2021
Data Release Frequency: Annually

ICIS: Integrated Compliance Information System

The Integrated Compliance Information System (ICIS) supports the information needs of the national enforcement and compliance program as well as the unique needs of the National Pollutant Discharge Elimination System (NPDES) program.

Date of Government Version: 11/18/2016
Date Data Arrived at EDR: 11/23/2016
Date Made Active in Reports: 02/10/2017
Number of Days to Update: 79

Source: Environmental Protection Agency
Telephone: 202-564-2501
Last EDR Contact: 03/31/2021
Next Scheduled EDR Contact: 07/19/2021
Data Release Frequency: Quarterly

FTTS: FIFRA/ TSCA Tracking System - FIFRA (Federal Insecticide, Fungicide, & Rodenticide Act)/TSCA (Toxic Substances Control Act)
FTTS tracks administrative cases and pesticide enforcement actions and compliance activities related to FIFRA, TSCA and EPCRA (Emergency Planning and Community Right-to-Know Act). To maintain currency, EDR contacts the Agency on a quarterly basis.

Date of Government Version: 04/09/2009
Date Data Arrived at EDR: 04/16/2009
Date Made Active in Reports: 05/11/2009
Number of Days to Update: 25
Source: EPA/Office of Prevention, Pesticides and Toxic Substances
Telephone: 202-566-1667
Last EDR Contact: 08/18/2017
Next Scheduled EDR Contact: 12/04/2017
Data Release Frequency: No Update Planned

FTTS INSP: FIFRA/ TSCA Tracking System - FIFRA (Federal Insecticide, Fungicide, & Rodenticide Act)/TSCA (Toxic Substances Control Act)
A listing of FIFRA/TSCA Tracking System (FTTS) inspections and enforcements.

Date of Government Version: 04/09/2009
Date Data Arrived at EDR: 04/16/2009
Date Made Active in Reports: 05/11/2009
Number of Days to Update: 25
Source: EPA
Telephone: 202-566-1667
Last EDR Contact: 08/18/2017
Next Scheduled EDR Contact: 12/04/2017
Data Release Frequency: No Update Planned

MLTS: Material Licensing Tracking System
MLTS is maintained by the Nuclear Regulatory Commission and contains a list of approximately 8,100 sites which possess or use radioactive materials and which are subject to NRC licensing requirements. To maintain currency, EDR contacts the Agency on a quarterly basis.

Date of Government Version: 03/08/2021
Date Data Arrived at EDR: 03/11/2021
Date Made Active in Reports: 05/11/2021
Number of Days to Update: 61
Source: Nuclear Regulatory Commission
Telephone: 301-415-7169
Last EDR Contact: 04/16/2021
Next Scheduled EDR Contact: 08/02/2021
Data Release Frequency: Quarterly

COAL ASH DOE: Steam-Electric Plant Operation Data
A listing of power plants that store ash in surface ponds.

Date of Government Version: 12/31/2019
Date Data Arrived at EDR: 12/01/2020
Date Made Active in Reports: 02/09/2021
Number of Days to Update: 70
Source: Department of Energy
Telephone: 202-586-8719
Last EDR Contact: 05/27/2021
Next Scheduled EDR Contact: 09/13/2021
Data Release Frequency: Varies

COAL ASH EPA: Coal Combustion Residues Surface Impoundments List
A listing of coal combustion residues surface impoundments with high hazard potential ratings.

Date of Government Version: 01/12/2017
Date Data Arrived at EDR: 03/05/2019
Date Made Active in Reports: 11/11/2019
Number of Days to Update: 251
Source: Environmental Protection Agency
Telephone: N/A
Last EDR Contact: 05/27/2021
Next Scheduled EDR Contact: 09/13/2021
Data Release Frequency: Varies

PCB TRANSFORMER: PCB Transformer Registration Database
The database of PCB transformer registrations that includes all PCB registration submittals.

Date of Government Version: 09/13/2019
Date Data Arrived at EDR: 11/06/2019
Date Made Active in Reports: 02/10/2020
Number of Days to Update: 96
Source: Environmental Protection Agency
Telephone: 202-566-0517
Last EDR Contact: 05/07/2021
Next Scheduled EDR Contact: 08/16/2021
Data Release Frequency: Varies

RADINFO: Radiation Information Database
The Radiation Information Database (RADINFO) contains information about facilities that are regulated by U.S. Environmental Protection Agency (EPA) regulations for radiation and radioactivity.

Date of Government Version: 07/01/2019
Date Data Arrived at EDR: 07/01/2019
Date Made Active in Reports: 09/23/2019
Number of Days to Update: 84

Source: Environmental Protection Agency
Telephone: 202-343-9775
Last EDR Contact: 03/25/2021
Next Scheduled EDR Contact: 07/12/2021
Data Release Frequency: Quarterly

HIST FTTS: FIFRA/TSCA Tracking System Administrative Case Listing

A complete administrative case listing from the FIFRA/TSCA Tracking System (FTTS) for all ten EPA regions. The information was obtained from the National Compliance Database (NCDB). NCDB supports the implementation of FIFRA (Federal Insecticide, Fungicide, and Rodenticide Act) and TSCA (Toxic Substances Control Act). Some EPA regions are now closing out records. Because of that, and the fact that some EPA regions are not providing EPA Headquarters with updated records, it was decided to create a HIST FTTS database. It included records that may not be included in the newer FTTS database updates. This database is no longer updated.

Date of Government Version: 10/19/2006
Date Data Arrived at EDR: 03/01/2007
Date Made Active in Reports: 04/10/2007
Number of Days to Update: 40

Source: Environmental Protection Agency
Telephone: 202-564-2501
Last EDR Contact: 12/17/2007
Next Scheduled EDR Contact: 03/17/2008
Data Release Frequency: No Update Planned

HIST FTTS INSP: FIFRA/TSCA Tracking System Inspection & Enforcement Case Listing

A complete inspection and enforcement case listing from the FIFRA/TSCA Tracking System (FTTS) for all ten EPA regions. The information was obtained from the National Compliance Database (NCDB). NCDB supports the implementation of FIFRA (Federal Insecticide, Fungicide, and Rodenticide Act) and TSCA (Toxic Substances Control Act). Some EPA regions are now closing out records. Because of that, and the fact that some EPA regions are not providing EPA Headquarters with updated records, it was decided to create a HIST FTTS database. It included records that may not be included in the newer FTTS database updates. This database is no longer updated.

Date of Government Version: 10/19/2006
Date Data Arrived at EDR: 03/01/2007
Date Made Active in Reports: 04/10/2007
Number of Days to Update: 40

Source: Environmental Protection Agency
Telephone: 202-564-2501
Last EDR Contact: 12/17/2008
Next Scheduled EDR Contact: 03/17/2008
Data Release Frequency: No Update Planned

DOT OPS: Incident and Accident Data

Department of Transporation, Office of Pipeline Safety Incident and Accident data.

Date of Government Version: 01/02/2020
Date Data Arrived at EDR: 01/28/2020
Date Made Active in Reports: 04/17/2020
Number of Days to Update: 80

Source: Department of Transporation, Office of Pipeline Safety
Telephone: 202-366-4595
Last EDR Contact: 04/27/2021
Next Scheduled EDR Contact: 08/09/2021
Data Release Frequency: Quarterly

CONSENT: Superfund (CERCLA) Consent Decrees

Major legal settlements that establish responsibility and standards for cleanup at NPL (Superfund) sites. Released periodically by United States District Courts after settlement by parties to litigation matters.

Date of Government Version: 12/31/2020
Date Data Arrived at EDR: 01/13/2021
Date Made Active in Reports: 03/22/2021
Number of Days to Update: 68

Source: Department of Justice, Consent Decree Library
Telephone: Varies
Last EDR Contact: 04/05/2021
Next Scheduled EDR Contact: 07/19/2021
Data Release Frequency: Varies

BRS: Biennial Reporting System

The Biennial Reporting System is a national system administered by the EPA that collects data on the generation and management of hazardous waste. BRS captures detailed data from two groups: Large Quantity Generators (LQG) and Treatment, Storage, and Disposal Facilities.

Date of Government Version: 12/31/2017
Date Data Arrived at EDR: 06/22/2020
Date Made Active in Reports: 11/20/2020
Number of Days to Update: 151

Source: EPA/NTIS
Telephone: 800-424-9346
Last EDR Contact: 03/23/2021
Next Scheduled EDR Contact: 07/05/2021
Data Release Frequency: Biennially

INDIAN RESERV: Indian Reservations

This map layer portrays Indian administered lands of the United States that have any area equal to or greater than 640 acres.

Date of Government Version: 12/31/2014
Date Data Arrived at EDR: 07/14/2015
Date Made Active in Reports: 01/10/2017
Number of Days to Update: 546

Source: USGS
Telephone: 202-208-3710
Last EDR Contact: 04/06/2021
Next Scheduled EDR Contact: 07/19/2021
Data Release Frequency: Semi-Annually

FUSRAP: Formerly Utilized Sites Remedial Action Program

DOE established the Formerly Utilized Sites Remedial Action Program (FUSRAP) in 1974 to remediate sites where radioactive contamination remained from Manhattan Project and early U.S. Atomic Energy Commission (AEC) operations.

Date of Government Version: 08/08/2017
Date Data Arrived at EDR: 09/11/2018
Date Made Active in Reports: 09/14/2018
Number of Days to Update: 3

Source: Department of Energy
Telephone: 202-586-3559
Last EDR Contact: 04/28/2021
Next Scheduled EDR Contact: 08/16/2021
Data Release Frequency: Varies

UMTRA: Uranium Mill Tailings Sites

Uranium ore was mined by private companies for federal government use in national defense programs. When the mills shut down, large piles of the sand-like material (mill tailings) remain after uranium has been extracted from the ore. Levels of human exposure to radioactive materials from the piles are low; however, in some cases tailings were used as construction materials before the potential health hazards of the tailings were recognized.

Date of Government Version: 08/30/2019
Date Data Arrived at EDR: 11/15/2019
Date Made Active in Reports: 01/28/2020
Number of Days to Update: 74

Source: Department of Energy
Telephone: 505-845-0011
Last EDR Contact: 05/21/2021
Next Scheduled EDR Contact: 08/30/2021
Data Release Frequency: Varies

LEAD SMELTER 1: Lead Smelter Sites

A listing of former lead smelter site locations.

Date of Government Version: 04/27/2021
Date Data Arrived at EDR: 05/03/2021
Date Made Active in Reports: 05/19/2021
Number of Days to Update: 16

Source: Environmental Protection Agency
Telephone: 703-603-8787
Last EDR Contact: 05/03/2021
Next Scheduled EDR Contact: 07/12/2021
Data Release Frequency: Varies

LEAD SMELTER 2: Lead Smelter Sites

A list of several hundred sites in the U.S. where secondary lead smelting was done from 1931and 1964. These sites may pose a threat to public health through ingestion or inhalation of contaminated soil or dust

Date of Government Version: 04/05/2001
Date Data Arrived at EDR: 10/27/2010
Date Made Active in Reports: 12/02/2010
Number of Days to Update: 36

Source: American Journal of Public Health
Telephone: 703-305-6451
Last EDR Contact: 12/02/2009
Next Scheduled EDR Contact: N/A
Data Release Frequency: No Update Planned

US AIRS (AFS): Aerometric Information Retrieval System Facility Subsystem (AFS)

The database is a sub-system of Aerometric Information Retrieval System (AIRS). AFS contains compliance data on air pollution point sources regulated by the U.S. EPA and/or state and local air regulatory agencies. This information comes from source reports by various stationary sources of air pollution, such as electric power plants, steel mills, factories, and universities, and provides information about the air pollutants they produce. Action, air program, air program pollutant, and general level plant data. It is used to track emissions and compliance data from industrial plants.

Date of Government Version: 10/12/2016
Date Data Arrived at EDR: 10/26/2016
Date Made Active in Reports: 02/03/2017
Number of Days to Update: 100

Source: EPA
Telephone: 202-564-2496
Last EDR Contact: 09/26/2017
Next Scheduled EDR Contact: 01/08/2018
Data Release Frequency: Annually

US AIRS MINOR: Air Facility System Data
A listing of minor source facilities.

Date of Government Version: 10/12/2016
Date Data Arrived at EDR: 10/26/2016
Date Made Active in Reports: 02/03/2017
Number of Days to Update: 100

Source: EPA
Telephone: 202-564-2496
Last EDR Contact: 09/26/2017
Next Scheduled EDR Contact: 01/08/2018
Data Release Frequency: Annually

MINES VIOLATIONS: MSHA Violation Assessment Data
Mines violation and assessment information. Department of Labor, Mine Safety & Health Administration.

Date of Government Version: 11/24/2020
Date Data Arrived at EDR: 11/30/2020
Date Made Active in Reports: 01/25/2021
Number of Days to Update: 56

Source: DOL, Mine Safety & Health Admi
Telephone: 202-693-9424
Last EDR Contact: 05/26/2021
Next Scheduled EDR Contact: 09/13/2021
Data Release Frequency: Quarterly

US MINES: Mines Master Index File
Contains all mine identification numbers issued for mines active or opened since 1971. The data also includes violation information.

Date of Government Version: 02/01/2021
Date Data Arrived at EDR: 02/24/2021
Date Made Active in Reports: 05/19/2021
Number of Days to Update: 84

Source: Department of Labor, Mine Safety and Health Administration
Telephone: 303-231-5959
Last EDR Contact: 05/25/2021
Next Scheduled EDR Contact: 09/06/2021
Data Release Frequency: Semi-Annually

US MINES 2: Ferrous and Nonferrous Metal Mines Database Listing
This map layer includes ferrous (ferrous metal mines are facilities that extract ferrous metals, such as iron ore or molybdenum) and nonferrous (Nonferrous metal mines are facilities that extract nonferrous metals, such as gold, silver, copper, zinc, and lead) metal mines in the United States.

Date of Government Version: 05/06/2020
Date Data Arrived at EDR: 05/27/2020
Date Made Active in Reports: 08/13/2020
Number of Days to Update: 78

Source: USGS
Telephone: 703-648-7709
Last EDR Contact: 05/27/2021
Next Scheduled EDR Contact: 09/06/2021
Data Release Frequency: Varies

US MINES 3: Active Mines & Mineral Plants Database Listing
Active Mines and Mineral Processing Plant operations for commodities monitored by the Minerals Information Team of the USGS.

Date of Government Version: 04/14/2011
Date Data Arrived at EDR: 06/08/2011
Date Made Active in Reports: 09/13/2011
Number of Days to Update: 97

Source: USGS
Telephone: 703-648-7709
Last EDR Contact: 05/27/2021
Next Scheduled EDR Contact: 09/06/2021
Data Release Frequency: Varies

ABANDONED MINES: Abandoned Mines
An inventory of land and water impacted by past mining (primarily coal mining) is maintained by OSMRE to provide information needed to implement the Surface Mining Control and Reclamation Act of 1977 (SMCRA). The inventory contains information on the location, type, and extent of AML impacts, as well as, information on the cost associated with the reclamation of those problems. The inventory is based upon field surveys by State, Tribal, and OSMRE program officials. It is dynamic to the extent that it is modified as new problems are identified and existing problems are reclaimed.

Date of Government Version: 12/11/2020
Date Data Arrived at EDR: 12/11/2020
Date Made Active in Reports: 03/02/2021
Number of Days to Update: 81
Source: Department of Interior
Telephone: 202-208-2609
Last EDR Contact: 03/10/2021
Next Scheduled EDR Contact: 06/21/2021
Data Release Frequency: Quarterly

FINDS: Facility Index System/Facility Registry System

Facility Index System. FINDS contains both facility information and 'pointers' to other sources that contain more detail. EDR includes the following FINDS databases in this report: PCS (Permit Compliance System), AIRS (Aerometric Information Retrieval System), DOCKET (Enforcement Docket used to manage and track information on civil judicial enforcement cases for all environmental statutes), FURS (Federal Underground Injection Control), C-DOCKET (Criminal Docket System used to track criminal enforcement actions for all environmental statutes), FFIS (Federal Facilities Information System), STATE (State Environmental Laws and Statutes), and PADS (PCB Activity Data System).

Date of Government Version: 02/03/2021
Date Data Arrived at EDR: 03/03/2021
Date Made Active in Reports: 04/05/2021
Number of Days to Update: 33
Source: EPA
Telephone: (212) 637-3000
Last EDR Contact: 05/18/2021
Next Scheduled EDR Contact: 09/13/2021
Data Release Frequency: Quarterly

UXO: Unexploded Ordnance Sites

A listing of unexploded ordnance site locations

Date of Government Version: 12/31/2018
Date Data Arrived at EDR: 07/02/2020
Date Made Active in Reports: 09/17/2020
Number of Days to Update: 77
Source: Department of Defense
Telephone: 703-704-1564
Last EDR Contact: 04/13/2021
Next Scheduled EDR Contact: 07/26/2021
Data Release Frequency: Varies

ECHO: Enforcement & Compliance History Information

ECHO provides integrated compliance and enforcement information for about 800,000 regulated facilities nationwide.

Date of Government Version: 01/02/2021
Date Data Arrived at EDR: 01/08/2021
Date Made Active in Reports: 03/22/2021
Number of Days to Update: 73
Source: Environmental Protection Agency
Telephone: 202-564-2280
Last EDR Contact: 04/06/2021
Next Scheduled EDR Contact: 07/19/2021
Data Release Frequency: Quarterly

DOCKET HWC: Hazardous Waste Compliance Docket Listing

A complete list of the Federal Agency Hazardous Waste Compliance Docket Facilities.

Date of Government Version: 11/03/2020
Date Data Arrived at EDR: 11/17/2020
Date Made Active in Reports: 02/09/2021
Number of Days to Update: 84
Source: Environmental Protection Agency
Telephone: 202-564-0527
Last EDR Contact: 05/21/2021
Next Scheduled EDR Contact: 09/06/2021
Data Release Frequency: Varies

FUELS PROGRAM: EPA Fuels Program Registered Listing

This listing includes facilities that are registered under the Part 80 (Code of Federal Regulations) EPA Fuels Programs. All companies now are required to submit new and updated registrations.

Date of Government Version: 02/17/2021
Date Data Arrived at EDR: 02/17/2021
Date Made Active in Reports: 03/22/2021
Number of Days to Update: 33
Source: EPA
Telephone: 800-385-6164
Last EDR Contact: 05/14/2021
Next Scheduled EDR Contact: 08/30/2021
Data Release Frequency: Quarterly

AIRS: Air Emissions Data

Point source emissions inventory data.

Date of Government Version: 02/05/2021
Date Data Arrived at EDR: 02/09/2021
Date Made Active in Reports: 02/17/2021
Number of Days to Update: 8

Source: Department of Environmental Conservation
Telephone: 518-402-8452
Last EDR Contact: 04/19/2021
Next Scheduled EDR Contact: 08/02/2021
Data Release Frequency: Annually

COAL ASH: Coal Ash Disposal Site Listing
A listing of coal ash disposal site locations.

Date of Government Version: 09/30/2020
Date Data Arrived at EDR: 09/30/2020
Date Made Active in Reports: 12/21/2020
Number of Days to Update: 82

Source: Department of Environmental Conservation
Telephone: 518-402-8660
Last EDR Contact: 03/31/2021
Next Scheduled EDR Contact: 07/12/2021
Data Release Frequency: Quarterly

DRYCLEANERS: Registered Drycleaners
A listing of all registered drycleaning facilities.

Date of Government Version: 12/02/2020
Date Data Arrived at EDR: 12/09/2020
Date Made Active in Reports: 12/16/2020
Number of Days to Update: 7

Source: Department of Environmental Conservation
Telephone: 518-402-8403
Last EDR Contact: 03/08/2021
Next Scheduled EDR Contact: 06/21/2021
Data Release Frequency: Annually

E DESIGNATION: E DESIGNATION SITE LISTING
The (E (Environmental)) designation would ensure that sampling and remediation take place on the subject properties, and would avoid any significant impacts related to hazardous materials at these locations. The (E) designations would require that the fee owner of the sites conduct a testing and sampling protocol, and remediation where appropriate, to the satisfaction of the NYCDEP before the issuance of a building permit by the Department of Buildings pursuant to the provisions of Section 11-15 of the Zoning Resolution (Environmental Requirements). The (E) designations also include a mandatory construction-related health and safety plan which must be approved by NYCDEP.

Date of Government Version: 11/19/2020
Date Data Arrived at EDR: 12/17/2020
Date Made Active in Reports: 03/05/2021
Number of Days to Update: 78

Source: New York City Department of City Planning
Telephone: 718-595-6658
Last EDR Contact: 03/15/2021
Next Scheduled EDR Contact: 06/28/2021
Data Release Frequency: Semi-Annually

Financial Assurance 1: Financial Assurance Information Listing
Financial assurance information.

Date of Government Version: 01/07/2021
Date Data Arrived at EDR: 01/12/2021
Date Made Active in Reports: 04/02/2021
Number of Days to Update: 80

Source: Department of Environmental Conservation
Telephone: 518-402-8660
Last EDR Contact: 04/09/2021
Next Scheduled EDR Contact: 07/12/2021
Data Release Frequency: Quarterly

Financial Assurance 2: Financial Assurance Information Listing
A listing of financial assurance information for hazardous waste facilities. Financial assurance is intended to ensure that resources are available to pay for the cost of closure, post-closure care, and corrective measures if the owner or operator of a regulated facility is unable or unwilling to pay.

Date of Government Version: 06/11/2020
Date Data Arrived at EDR: 06/16/2020
Date Made Active in Reports: 09/02/2020
Number of Days to Update: 78

Source: Department of Environmental Conservation
Telephone: 518-402-8712
Last EDR Contact: 03/08/2021
Next Scheduled EDR Contact: 06/21/2021
Data Release Frequency: Varies

HSWDS: Hazardous Substance Waste Disposal Site Inventory
The list includes any known or suspected hazardous substance waste disposal sites. Also included are sites delisted from the Registry of Inactive Hazardous Waste Disposal Sites and non-Registry sites that U.S. EPA Preliminary Assessment (PA) reports or Site Investigation (SI) reports were prepared. Hazardous Substance Waste Disposal Sites are eligible to be Superfund sites now that the New York State Superfund has been refinanced and changed. This means that the study inventory has served its purpose and will no longer be maintained as a separate entity. The last version of the study inventory is frozen in time. The sites on the study will not automatically be made Superfund sites, rather each site will be further evaluated for listing on the Registry. So overtime they will be added to the registry or not.

Date of Government Version: 01/01/2003
Date Data Arrived at EDR: 10/20/2006
Date Made Active in Reports: 11/30/2006
Number of Days to Update: 41

Source: Department of Environmental Conservation
Telephone: 518-402-9564
Last EDR Contact: 05/26/2009
Next Scheduled EDR Contact: 08/24/2009
Data Release Frequency: No Update Planned

NY MANIFEST: Facility and Manifest Data

Manifest is a document that lists and tracks hazardous waste from the generator through transporters to a TSD facility.

Date of Government Version: 01/01/2019
Date Data Arrived at EDR: 04/29/2020
Date Made Active in Reports: 07/10/2020
Number of Days to Update: 72

Source: Department of Environmental Conservation
Telephone: 518-402-8651
Last EDR Contact: 04/30/2021
Next Scheduled EDR Contact: 08/09/2021
Data Release Frequency: Quarterly

SPDES: State Pollutant Discharge Elimination System

New York State has a state program which has been approved by the United States Environmental Protection Agency for the control of wastewater and stormwater discharges in accordance with the Clean Water Act. Under New York State law the program is known as the State Pollutant Discharge Elimination System (SPDES) and is broader in scope than that required by the Clean Water Act in that it controls point source discharges to groundwaters as well as surface waters.

Date of Government Version: 02/11/2021
Date Data Arrived at EDR: 02/18/2021
Date Made Active in Reports: 03/12/2021
Number of Days to Update: 22

Source: Department of Environmental Conservation
Telephone: 518-402-8233
Last EDR Contact: 04/19/2021
Next Scheduled EDR Contact: 08/02/2021
Data Release Frequency: No Update Planned

VAPOR REOPENED: Vapor Intrusion Legacy Site List

New York is currently re-evaluating previous assumptions and decisions regarding the potential for soil vapor intrusion exposures at sites. As a result, all past, current, and future contaminated sites will be evaluated to determine whether these sites have the potential for exposures related to soil vapor intrusion.

Date of Government Version: 12/01/2018
Date Data Arrived at EDR: 02/13/2019
Date Made Active in Reports: 06/13/2019
Number of Days to Update: 120

Source: Department of Environmenal Conservation
Telephone: 518-402-9814
Last EDR Contact: 05/14/2021
Next Scheduled EDR Contact: 08/23/2021
Data Release Frequency: Varies

UIC: Underground Injection Control Wells

A listing of enhanced oil recovery underground injection wells.

Date of Government Version: 03/01/2021
Date Data Arrived at EDR: 03/03/2021
Date Made Active in Reports: 05/21/2021
Number of Days to Update: 79

Source: Department of Environmental Conservation
Telephone: 518-402-8056
Last EDR Contact: 03/03/2021
Next Scheduled EDR Contact: 06/14/2021
Data Release Frequency: Quarterly

COOLING TOWERS: Registered Cooling Towers

This data includes the location of cooling towers registered with New York State. The data is self-reported by owners/property managers of cooling towers in service in New York State. In August 2015, the New York State Department of Health released emergency regulations requiring the owners of cooling towers to register them with New York State.

Date of Government Version: 01/05/2021
Date Data Arrived at EDR: 01/13/2021
Date Made Active in Reports: 04/02/2021
Number of Days to Update: 79

Source: Department of Health
Telephone: 518-402-7650
Last EDR Contact: 04/14/2021
Next Scheduled EDR Contact: 07/26/2021
Data Release Frequency: Varies

PCS: Permit Compliance System

PCS is a computerized management information system that contains data on National Pollutant Discharge Elimination System (NPDES) permit holding facilities. PCS tracks the permit, compliance, and enforcement status of NPDES facilities.

Date of Government Version: 07/14/2011
Date Data Arrived at EDR: 08/05/2011
Date Made Active in Reports: 09/29/2011
Number of Days to Update: 55

Source: EPA, Office of Water
Telephone: 202-564-2496
Last EDR Contact: 03/31/2021
Next Scheduled EDR Contact: 07/19/2021
Data Release Frequency: Semi-Annually

PCS INACTIVE: Listing of Inactive PCS Permits

An inactive permit is a facility that has shut down or is no longer discharging.

Date of Government Version: 11/05/2014
Date Data Arrived at EDR: 01/06/2015
Date Made Active in Reports: 05/06/2015
Number of Days to Update: 120

Source: EPA
Telephone: 202-564-2496
Last EDR Contact: 03/31/2021
Next Scheduled EDR Contact: 07/19/2021
Data Release Frequency: Semi-Annually

NYC LEAD 2: Recent Lead Paint Violations

Pursuant to New York City?s Housing Maintenance Code, the Department of Housing Preservation and Development (HPD) issues violations against conditions in rental dwelling units that have been verified to violate the New York City Housing Maintenance Code (HMC) or the New York State Multiple Dwelling Law (MDL). Violations are issued when an inspection verifies that a violation of the HMC or MDL exists. It is closed when the violation is corrected, as observed/verified by HPD or as certified by the landlord.

Date of Government Version: 02/01/2021
Date Data Arrived at EDR: 02/03/2021
Date Made Active in Reports: 04/29/2021
Number of Days to Update: 85

Source: New York City Department of Housing Preservation & Development
Telephone: 212-863-8200
Last EDR Contact: 05/03/2021
Next Scheduled EDR Contact: 08/16/2021
Data Release Frequency: Varies

PCS ENF: Enforcement data

No description is available for this data

Date of Government Version: 12/31/2014
Date Data Arrived at EDR: 02/05/2015
Date Made Active in Reports: 03/06/2015
Number of Days to Update: 29

Source: EPA
Telephone: 202-564-2497
Last EDR Contact: 03/31/2021
Next Scheduled EDR Contact: 07/19/2021
Data Release Frequency: Varies

MINES MRDS: Mineral Resources Data System

Mineral Resources Data System

Date of Government Version: 04/06/2018
Date Data Arrived at EDR: 10/21/2019
Date Made Active in Reports: 10/24/2019
Number of Days to Update: 3

Source: USGS
Telephone: 703-648-6533
Last EDR Contact: 05/27/2021
Next Scheduled EDR Contact: 09/06/2021
Data Release Frequency: Varies

NYC LEAD: Lead-based Paint Testing Results

The results of the inspections for all classrooms serving students under six in applicable buildings. Identifies all classrooms, whether there was observation of peeling paint, and if there was, standard response protocol was followed.

Date of Government Version: 09/29/2020
Date Data Arrived at EDR: 02/03/2021
Date Made Active in Reports: 04/29/2021
Number of Days to Update: 85

Source: New York City Department of Education
Telephone: 212-374-5141
Last EDR Contact: 05/03/2021
Next Scheduled EDR Contact: 08/16/2021
Data Release Frequency: Varies

GOVERNMENT RECORDS SEARCHED / DATA CURRENCY TRACKING

EDR HIGH RISK HISTORICAL RECORDS

EDR Exclusive Records

EDR MGP: EDR Proprietary Manufactured Gas Plants

The EDR Proprietary Manufactured Gas Plant Database includes records of coal gas plants (manufactured gas plants) compiled by EDR's researchers. Manufactured gas sites were used in the United States from the 1800's to 1950's to produce a gas that could be distributed and used as fuel. These plants used whale oil, rosin, coal, or a mixture of coal, oil, and water that also produced a significant amount of waste. Many of the byproducts of the gas production, such as coal tar (oily waste containing volatile and non-volatile chemicals), sludges, oils and other compounds are potentially hazardous to human health and the environment. The byproduct from this process was frequently disposed of directly at the plant site and can remain or spread slowly, serving as a continuous source of soil and groundwater contamination.

Date of Government Version: N/A
Date Data Arrived at EDR: N/A
Date Made Active in Reports: N/A
Number of Days to Update: N/A

Source: EDR, Inc.
Telephone: N/A
Last EDR Contact: N/A
Next Scheduled EDR Contact: N/A
Data Release Frequency: No Update Planned

EDR Hist Auto: EDR Exclusive Historical Auto Stations

EDR has searched selected national collections of business directories and has collected listings of potential gas station/filling station/service station sites that were available to EDR researchers. EDR's review was limited to those categories of sources that might, in EDR's opinion, include gas station/filling station/service station establishments. The categories reviewed included, but were not limited to gas, gas station, gasoline station, filling station, auto, automobile repair, auto service station, service station, etc. This database falls within a category of information EDR classifies as "High Risk Historical Records", or HRHR. EDR's HRHR effort presents unique and sometimes proprietary data about past sites and operations that typically create environmental concerns, but may not show up in current government records searches.

Date of Government Version: N/A
Date Data Arrived at EDR: N/A
Date Made Active in Reports: N/A
Number of Days to Update: N/A

Source: EDR, Inc.
Telephone: N/A
Last EDR Contact: N/A
Next Scheduled EDR Contact: N/A
Data Release Frequency: Varies

EDR Hist Cleaner: EDR Exclusive Historical Cleaners

EDR has searched selected national collections of business directories and has collected listings of potential dry cleaner sites that were available to EDR researchers. EDR's review was limited to those categories of sources that might, in EDR's opinion, include dry cleaning establishments. The categories reviewed included, but were not limited to dry cleaners, cleaners, laundry, laundromat, cleaning/laundry, wash & dry etc. This database falls within a category of information EDR classifies as "High Risk Historical Records", or HRHR. EDR's HRHR effort presents unique and sometimes proprietary data about past sites and operations that typically create environmental concerns, but may not show up in current government records searches.

Date of Government Version: N/A
Date Data Arrived at EDR: N/A
Date Made Active in Reports: N/A
Number of Days to Update: N/A

Source: EDR, Inc.
Telephone: N/A
Last EDR Contact: N/A
Next Scheduled EDR Contact: N/A
Data Release Frequency: Varies

EDR RECOVERED GOVERNMENT ARCHIVES

Exclusive Recovered Govt. Archives

RGA HWS: Recovered Government Archive State Hazardous Waste Facilities List

The EDR Recovered Government Archive State Hazardous Waste database provides a list of SHWS incidents derived from historical databases and includes many records that no longer appear in current government lists. Compiled from Records formerly available from the Department of Environmental Conservation in New York.

Date of Government Version: N/A
Date Data Arrived at EDR: 07/01/2013
Date Made Active in Reports: 12/30/2013
Number of Days to Update: 182

Source: Department of Environmental Conservation
Telephone: N/A
Last EDR Contact: 06/01/2012
Next Scheduled EDR Contact: N/A
Data Release Frequency: Varies

RGA LF: Recovered Government Archive Solid Waste Facilities List

The EDR Recovered Government Archive Landfill database provides a list of landfills derived from historical databases and includes many records that no longer appear in current government lists. Compiled from Records formerly available from the Department of Environmental Conservation in New York.

Date of Government Version: N/A
Date Data Arrived at EDR: 07/01/2013
Date Made Active in Reports: 01/10/2014
Number of Days to Update: 193

Source: Department of Environmental Conservation
Telephone: N/A
Last EDR Contact: 06/01/2012
Next Scheduled EDR Contact: N/A
Data Release Frequency: Varies

COUNTY RECORDS

CORTLAND COUNTY:

AST - CORTLAND: Cortland County Storage Tank Listing

A listing of aboveground storage tank sites located in Cortland County.

Date of Government Version: 08/20/2019
Date Data Arrived at EDR: 08/20/2019
Date Made Active in Reports: 10/16/2019
Number of Days to Update: 57

Source: Cortland County Health Department
Telephone: 607-753-5035
Last EDR Contact: 04/22/2021
Next Scheduled EDR Contact: 08/09/2021
Data Release Frequency: Quarterly

UST - CORTLAND: Cortland County Storage Tank Listing

A listing of underground storage tank sites located in Cortland County.

Date of Government Version: 08/20/2019
Date Data Arrived at EDR: 08/20/2019
Date Made Active in Reports: 10/16/2019
Number of Days to Update: 57

Source: Cortland County Health Department
Telephone: 607-753-5035
Last EDR Contact: 04/22/2021
Next Scheduled EDR Contact: 08/09/2021
Data Release Frequency: Quarterly

NASSAU COUNTY:

AST - NASSAU: Registered Tank Database

A listing of aboveground storage tank sites located in Nassau County.

Date of Government Version: 01/09/2017
Date Data Arrived at EDR: 01/11/2017
Date Made Active in Reports: 02/15/2017
Number of Days to Update: 35

Source: Nassau County Health Department
Telephone: 516-571-3314
Last EDR Contact: 04/22/2021
Next Scheduled EDR Contact: 08/09/2021
Data Release Frequency: No Update Planned

AST NCFM: Storage Tank Database

A listing of aboveground storage tank sites located in Nassau County.

Date of Government Version: 02/15/2011
Date Data Arrived at EDR: 02/23/2011
Date Made Active in Reports: 03/29/2011
Number of Days to Update: 34

Source: Nassau County Office of the Fire Marshal
Telephone: 516-572-1000
Last EDR Contact: 04/22/2021
Next Scheduled EDR Contact: 08/09/2021
Data Release Frequency: Varies

TANKS NASSAU: Registered Tank Database in Nassau County
A listing of facilities in Nassau County with storage tanks.

Date of Government Version: 01/09/2017
Date Data Arrived at EDR: 01/11/2017
Date Made Active in Reports: 02/15/2017
Number of Days to Update: 35

Source: Nassau County Department of Health
Telephone: 516-227-9691
Last EDR Contact: 04/22/2021
Next Scheduled EDR Contact: 08/09/2021
Data Release Frequency: Varies

UST - NASSAU: Registered Tank Database
A listing of underground storage tank sites located in Nassau County.

Date of Government Version: 01/09/2017
Date Data Arrived at EDR: 01/11/2017
Date Made Active in Reports: 02/15/2017
Number of Days to Update: 35

Source: Nassau County Health Department
Telephone: 516-571-3314
Last EDR Contact: 04/22/2021
Next Scheduled EDR Contact: 08/09/2021
Data Release Frequency: No Update Planned

UST NCFM: Storage Tank Database
A listing of underground storage tank sites located in Nassau County.

Date of Government Version: 02/15/2011
Date Data Arrived at EDR: 02/23/2011
Date Made Active in Reports: 03/29/2011
Number of Days to Update: 34

Source: Nassau County Office of the Fire Marshal
Telephone: 516-572-1000
Last EDR Contact: 04/22/2021
Next Scheduled EDR Contact: 08/09/2021
Data Release Frequency: Varies

ROCKLAND COUNTY:

AST - ROCKLAND: Petroleum Bulk Storage Database
A listing of aboveground storage tank sites located in Rockland County. Rockland County?s Petroleum Bulk Storage (PBS) program is no longer in service. All related operations/duties are now wholly overseen by the New York State Dept. of Environmental Conservation (NYSDEC).

Date of Government Version: 02/02/2017
Date Data Arrived at EDR: 03/17/2017
Date Made Active in Reports: 09/22/2017
Number of Days to Update: 189

Source: Rockland County Health Department
Telephone: 914-364-2605
Last EDR Contact: 05/26/2021
Next Scheduled EDR Contact: 09/13/2021
Data Release Frequency: No Update Planned

UST - ROCKLAND: Petroleum Bulk Storage Database
A listing of underground storage tank sites located in Rockland County. Rockland County?s Petroleum Bulk Storage (PBS) program is no longer in service. All related operations/duties are now wholly overseen by the New York State Dept. of Environmental Conservation (NYSDEC).

Date of Government Version: 02/02/2017
Date Data Arrived at EDR: 03/17/2017
Date Made Active in Reports: 09/22/2017
Number of Days to Update: 189

Source: Rockland County Health Department
Telephone: 914-364-2605
Last EDR Contact: 05/26/2021
Next Scheduled EDR Contact: 09/13/2021
Data Release Frequency: No Update Planned

SUFFOLK COUNTY:

AST - SUFFOLK: Storage Tank Database
A listing of aboveground storage tank sites located in Suffolk County.

Date of Government Version: 06/28/2018
Date Data Arrived at EDR: 12/06/2018
Date Made Active in Reports: 02/07/2019
Number of Days to Update: 63

Source: Suffolk County Department of Health Services
Telephone: 631-854-2521
Last EDR Contact: 04/26/2021
Next Scheduled EDR Contact: 08/09/2021
Data Release Frequency: No Update Planned

TANKS SUFFOLK: Storage Tank Database

This county is not included in the state?s database. These are facilities that have no tank information in the storage tank database.

Date of Government Version: 06/28/2018
Date Data Arrived at EDR: 02/05/2019
Date Made Active in Reports: 03/08/2019
Number of Days to Update: 31

Source: Department of Health Services
Telephone: 631-854-2516
Last EDR Contact: 05/24/2021
Next Scheduled EDR Contact: 08/09/2021
Data Release Frequency: Varies

UST - SUFFOLK: Storage Tank Database

A listing of underground storage tank sites located in Suffolk County.

Date of Government Version: 06/28/2018
Date Data Arrived at EDR: 12/06/2018
Date Made Active in Reports: 02/07/2019
Number of Days to Update: 63

Source: Suffolk County Department of Health Services
Telephone: 631-854-2521
Last EDR Contact: 04/26/2021
Next Scheduled EDR Contact: 08/09/2021
Data Release Frequency: No Update Planned

WESTCHESTER COUNTY:

AST - WESTCHESTER: Listing of Storage Tanks

A listing of aboveground storage tank sites located in Westchester County.

Date of Government Version: 02/09/2021
Date Data Arrived at EDR: 02/24/2021
Date Made Active in Reports: 05/19/2021
Number of Days to Update: 84

Source: Westchester County Department of Health
Telephone: 914-813-5161
Last EDR Contact: 04/22/2021
Next Scheduled EDR Contact: 08/09/2021
Data Release Frequency: Semi-Annually

UST - WESTCHESTER: Listing of Storage Tanks

A listing of underground storage tank sites located in Westchester County.

Date of Government Version: 02/09/2021
Date Data Arrived at EDR: 02/24/2021
Date Made Active in Reports: 05/19/2021
Number of Days to Update: 84

Source: Westchester County Department of Health
Telephone: 914-813-5161
Last EDR Contact: 04/22/2021
Next Scheduled EDR Contact: 08/09/2021
Data Release Frequency: Semi-Annually

OTHER DATABASE(S)

Depending on the geographic area covered by this report, the data provided in these specialty databases may or may not be complete. For example, the existence of wetlands information data in a specific report does not mean that all wetlands in the area covered by the report are included. Moreover, the absence of any reported wetlands information does not necessarily mean that wetlands do not exist in the area covered by the report.

CT MANIFEST: Hazardous Waste Manifest Data

Facility and manifest data. Manifest is a document that lists and tracks hazardous waste from the generator through transporters to a tsd facility.

Date of Government Version: 10/05/2020
Date Data Arrived at EDR: 02/17/2021
Date Made Active in Reports: 05/10/2021
Number of Days to Update: 82

Source: Department of Energy & Environmental Protection
Telephone: 860-424-3375
Last EDR Contact: 05/11/2021
Next Scheduled EDR Contact: 08/23/2021
Data Release Frequency: No Update Planned

NJ MANIFEST: Manifest Information
Hazardous waste manifest information.

Date of Government Version: 12/31/2018
Date Data Arrived at EDR: 04/10/2019
Date Made Active in Reports: 05/16/2019
Number of Days to Update: 36

Source: Department of Environmental Protection
Telephone: N/A
Last EDR Contact: 04/09/2021
Next Scheduled EDR Contact: 07/19/2021
Data Release Frequency: Annually

PA MANIFEST: Manifest Information
Hazardous waste manifest information.

Date of Government Version: 06/30/2018
Date Data Arrived at EDR: 07/19/2019
Date Made Active in Reports: 09/10/2019
Number of Days to Update: 53

Source: Department of Environmental Protection
Telephone: 717-783-8990
Last EDR Contact: 04/09/2021
Next Scheduled EDR Contact: 07/26/2021
Data Release Frequency: Annually

RI MANIFEST: Manifest information
Hazardous waste manifest information

Date of Government Version: 12/31/2019
Date Data Arrived at EDR: 02/11/2021
Date Made Active in Reports: 02/24/2021
Number of Days to Update: 13

Source: Department of Environmental Management
Telephone: 401-222-2797
Last EDR Contact: 05/13/2021
Next Scheduled EDR Contact: 08/30/2021
Data Release Frequency: Annually

VT MANIFEST: Hazardous Waste Manifest Data
Hazardous waste manifest information.

Date of Government Version: 10/28/2019
Date Data Arrived at EDR: 10/29/2019
Date Made Active in Reports: 01/09/2020
Number of Days to Update: 72

Source: Department of Environmental Conservation
Telephone: 802-241-3443
Last EDR Contact: 04/12/2021
Next Scheduled EDR Contact: 07/26/2021
Data Release Frequency: Annually

WI MANIFEST: Manifest Information
Hazardous waste manifest information.

Date of Government Version: 05/31/2018
Date Data Arrived at EDR: 06/19/2019
Date Made Active in Reports: 09/03/2019
Number of Days to Update: 76

Source: Department of Natural Resources
Telephone: N/A
Last EDR Contact: 03/08/2021
Next Scheduled EDR Contact: 06/21/2021
Data Release Frequency: Annually

Oil/Gas Pipelines
Source: Endeavor Business Media
Petroleum Bundle (Crude Oil, Refined Products, Petrochemicals, Gas Liquids (LPG/NGL), and Specialty Gases (Miscellaneous)) N = Natural Gas Bundle (Natural Gas, Gas Liquids (LPG/NGL), and Specialty Gases (Miscellaneous)). This map includes information copyrighted by Endeavor Business Media. This information is provided on a best effort basis and Endeavor Business Media does not guarantee its accuracy nor warrant its fitness for any particular purpose. Such information has been reprinted with the permission of Endeavor Business Media.

Electric Power Transmission Line Data
Source: Endeavor Business Media
This map includes information copyrighted by Endeavor Business Media. This information is provided on a best effort basis and Endeavor Business Media does not guarantee its accuracy nor warrant its fitness for any particular purpose. Such information has been reprinted with the permission of Endeavor Business Media.

Sensitive Receptors: There are individuals deemed sensitive receptors due to their fragile immune systems and special sensitivity to environmental discharges. These sensitive receptors typically include the elderly, the sick, and children. While the location of all sensitive receptors cannot be determined, EDR indicates those buildings and facilities - schools, daycares, hospitals, medical centers, and nursing homes - where individuals who are sensitive receptors are likely to be located.

GOVERNMENT RECORDS SEARCHED / DATA CURRENCY TRACKING

AHA Hospitals:
Source: American Hospital Association, Inc.
Telephone: 312-280-5991
The database includes a listing of hospitals based on the American Hospital Association's annual survey of hospitals.

Medical Centers: Provider of Services Listing
Source: Centers for Medicare & Medicaid Services
Telephone: 410-786-3000
A listing of hospitals with Medicare provider number, produced by Centers of Medicare & Medicaid Services, a federal agency within the U.S. Department of Health and Human Services.

Nursing Homes
Source: National Institutes of Health
Telephone: 301-594-6248
Information on Medicare and Medicaid certified nursing homes in the United States.

Public Schools
Source: National Center for Education Statistics
Telephone: 202-502-7300
The National Center for Education Statistics' primary database on elementary and secondary public education in the United States. It is a comprehensive, annual, national statistical database of all public elementary and secondary schools and school districts, which contains data that are comparable across all states.

Private Schools
Source: National Center for Education Statistics
Telephone: 202-502-7300
The National Center for Education Statistics' primary database on private school locations in the United States.

Daycare Centers: Day Care Providers
Source: Department of Health
Telephone: 212-676-2444

Flood Zone Data: This data was obtained from the Federal Emergency Management Agency (FEMA). It depicts 100-year and 500-year flood zones as defined by FEMA. It includes the National Flood Hazard Layer (NFHL) which incorporates Flood Insurance Rate Map (FIRM) data and Q3 data from FEMA in areas not covered by NFHL.
Source: FEMA
Telephone: 877-336-2627
Date of Government Version: 2003, 2015

NWI: National Wetlands Inventory. This data, available in select counties across the country, was obtained by EDR in 2002, 2005 and 2010 from the U.S. Fish and Wildlife Service.

State Wetlands Data: Freshwater Wetlands
Source: Department of Environmental Conservation
Telephone: 518-402-8961

Current USGS 7.5 Minute Topographic Map
Source: U.S. Geological Survey

STREET AND ADDRESS INFORMATION

© 2015 TomTom North America, Inc. All rights reserved. This material is proprietary and the subject of copyright protection and other intellectual property rights owned by or licensed to Tele Atlas North America, Inc. The use of this material is subject to the terms of a license agreement. You will be held liable for any unauthorized copying or disclosure of this material.

GEOCHECK ®- PHYSICAL SETTING SOURCE ADDENDUM

TARGET PROPERTY ADDRESS

INNOVATION QNS
3501-3599 STEINWAY ST
LONG ISLAND CITY, NY 11101

TARGET PROPERTY COORDINATES

Latitude (North):	40.754296 - 40° 45' 15.47''
Longitude (West):	73.922233 - 73° 55' 20.04''
Universal Tranverse Mercator:	Zone 18
UTM X (Meters):	590980.9
UTM Y (Meters):	4511829.5
Elevation:	40 ft. above sea level

USGS TOPOGRAPHIC MAP

Target Property Map:	5940599 CENTRAL PARK, NY
Version Date:	2013
South Map:	5940597 BROOKLYN, NY
Version Date:	2013

EDR's GeoCheck Physical Setting Source Addendum is provided to assist the environmental professional in forming an opinion about the impact of potential contaminant migration.

Assessment of the impact of contaminant migration generally has two principle investigative components:

1. Groundwater flow direction, and
2. Groundwater flow velocity.

Groundwater flow direction may be impacted by surface topography, hydrology, hydrogeology, characteristics of the soil, and nearby wells. Groundwater flow velocity is generally impacted by the nature of the geologic strata.

GEOCHECK® - PHYSICAL SETTING SOURCE SUMMARY

GROUNDWATER FLOW DIRECTION INFORMATION

Groundwater flow direction for a particular site is best determined by a qualified environmental professional using site-specific well data. If such data is not reasonably ascertainable, it may be necessary to rely on other sources of information, such as surface topographic information, hydrologic information, hydrogeologic data collected on nearby properties, and regional groundwater flow information (from deep aquifers).

TOPOGRAPHIC INFORMATION

Surface topography may be indicative of the direction of surficial groundwater flow. This information can be used to assist the environmental professional in forming an opinion about the impact of nearby contaminated properties or, should contamination exist on the target property, what downgradient sites might be impacted.

TARGET PROPERTY TOPOGRAPHY

General Topographic Gradient: General WSW

SURROUNDING TOPOGRAPHY: ELEVATION PROFILES

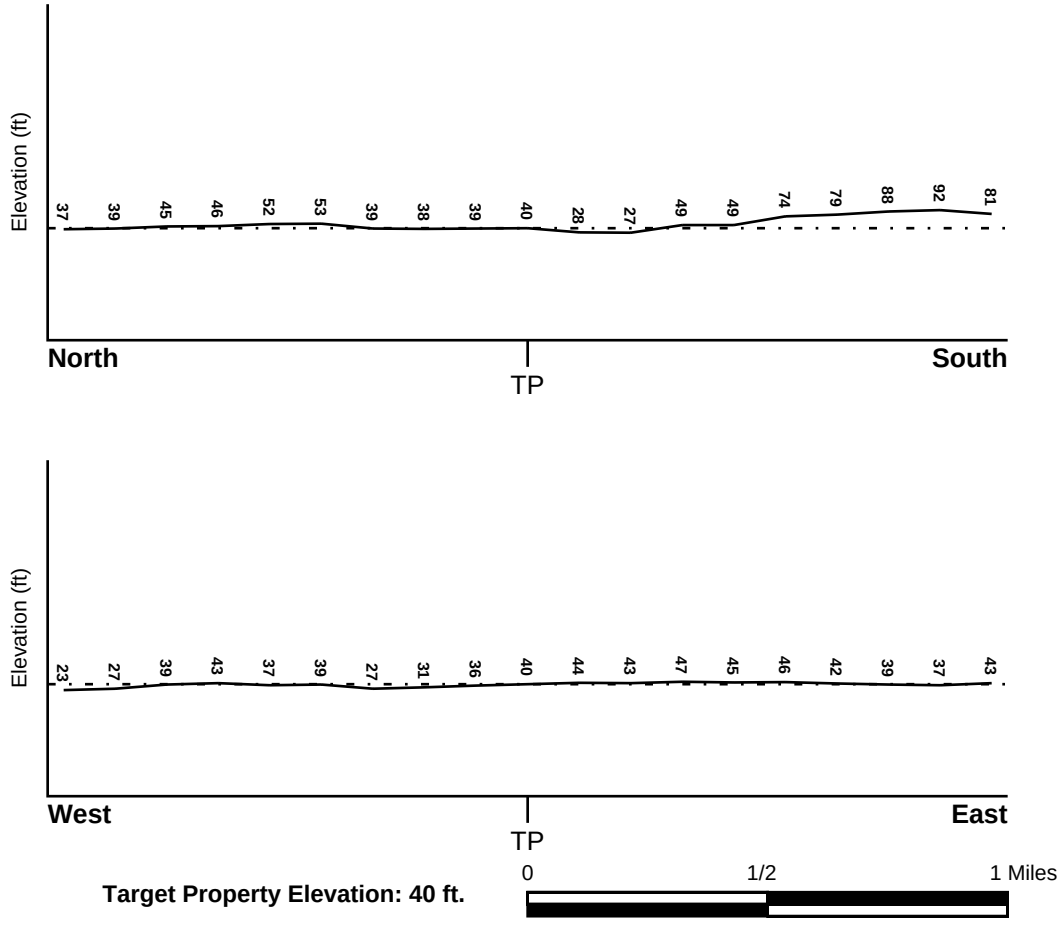

Source: Topography has been determined from the USGS 7.5' Digital Elevation Model and should be evaluated on a relative (not an absolute) basis. Relative elevation information between sites of close proximity should be field verified.

GEOCHECK® - PHYSICAL SETTING SOURCE SUMMARY

HYDROLOGIC INFORMATION

Surface water can act as a hydrologic barrier to groundwater flow. Such hydrologic information can be used to assist the environmental professional in forming an opinion about the impact of nearby contaminated properties or, should contamination exist on the target property, what downgradient sites might be impacted.

Refer to the Physical Setting Source Map following this summary for hydrologic information (major waterways and bodies of water).

FEMA FLOOD ZONE

Flood Plain Panel at Target Property	FEMA Source Type
3604970093F	FEMA FIRM Flood data

Additional Panels in search area:	FEMA Source Type
3604970089F	FEMA FIRM Flood data
3604970094F	FEMA FIRM Flood data
3604970202F	FEMA FIRM Flood data
3604970206F	FEMA FIRM Flood data
3604970041B	FEMA Q3 Flood data

NATIONAL WETLAND INVENTORY

NWI Quad at Target Property	NWI Electronic Data Coverage
CENTRAL PARK	YES - refer to the Overview Map and Detail Map

HYDROGEOLOGIC INFORMATION

Hydrogeologic information obtained by installation of wells on a specific site can often be an indicator of groundwater flow direction in the immediate area. Such hydrogeologic information can be used to assist the environmental professional in forming an opinion about the impact of nearby contaminated properties or, should contamination exist on the target property, what downgradient sites might be impacted.

Site-Specific Hydrogeological Data*:

Search Radius:	1.25 miles
Status:	Not found

AQUIFLOW®

Search Radius: 1.000 Mile.

EDR has developed the AQUIFLOW Information System to provide data on the general direction of groundwater flow at specific points. EDR has reviewed reports submitted by environmental professionals to regulatory authorities at select sites and has extracted the date of the report, groundwater flow direction as determined hydrogeologically, and the depth to water table.

MAP ID	LOCATION FROM TP	GENERAL DIRECTION GROUNDWATER FLOW
Not Reported		

* ©1996 Site−specific hydrogeological data gathered by CERCLIS Alerts, Inc., Bainbridge Island, WA. All rights reserved. All of the information and opinions presented are those of the cited EPA report(s), which were completed under a Comprehensive Environmental Response Compensation and Liability Information System (CERCLIS) investigation.

GEOCHECK® - PHYSICAL SETTING SOURCE SUMMARY

GROUNDWATER FLOW VELOCITY INFORMATION

Groundwater flow velocity information for a particular site is best determined by a qualified environmental professional using site specific geologic and soil strata data. If such data are not reasonably ascertainable, it may be necessary to rely on other sources of information, including geologic age identification, rock stratigraphic unit and soil characteristics data collected on nearby properties and regional soil information. In general, contaminant plumes move more quickly through sandy-gravelly types of soils than silty-clayey types of soils.

GEOLOGIC INFORMATION IN GENERAL AREA OF TARGET PROPERTY

Geologic information can be used by the environmental professional in forming an opinion about the relative speed at which contaminant migration may be occurring.

ROCK STRATIGRAPHIC UNIT

Era:	Mesozoic
System:	Cretaceous
Series:	Upper Cretaceous
Code:	uK *(decoded above as Era, System & Series)*

GEOLOGIC AGE IDENTIFICATION

Category: Stratified Sequence

Geologic Age and Rock Stratigraphic Unit Source: P.G. Schruben, R.E. Arndt and W.J. Bawiec, Geology of the Conterminous U.S. at 1:2,500,000 Scale - a digital representation of the 1974 P.B. King and H.M. Beikman Map, USGS Digital Data Series DDS - 11 (1994).

DOMINANT SOIL COMPOSITION IN GENERAL AREA OF TARGET PROPERTY

The U.S. Department of Agriculture's (USDA) Soil Conservation Service (SCS) leads the National Cooperative Soil Survey (NCSS) and is responsible for collecting, storing, maintaining and distributing soil survey information for privately owned lands in the United States. A soil map in a soil survey is a representation of soil patterns in a landscape. Soil maps for STATSGO are compiled by generalizing more detailed (SSURGO) soil survey maps. The following information is based on Soil Conservation Service STATSGO data.

Soil Component Name: URBAN LAND

Soil Surface Texture: variable

Hydrologic Group: Not reported

Soil Drainage Class: Not reported

Hydric Status: Soil does not meet the requirements for a hydric soil.

Corrosion Potential - Uncoated Steel: Not Reported

Depth to Bedrock Min: > 10 inches

Depth to Bedrock Max: > 10 inches

GEOCHECK® - PHYSICAL SETTING SOURCE SUMMARY

Soil Layer Information							
	Boundary			Classification			
Layer	Upper	Lower	Soil Texture Class	AASHTO Group	Unified Soil	Permeability Rate (in/hr)	Soil Reaction (pH)
1	0 inches	6 inches	variable	Not reported	Not reported	Max: 0.00 Min: 0.00	Max: 0.00 Min: 0.00

OTHER SOIL TYPES IN AREA

Based on Soil Conservation Service STATSGO data, the following additional subordinant soil types may appear within the general area of target property.

Soil Surface Textures: silt loam
loamy sand
sandy loam
fine sandy loam

Surficial Soil Types: silt loam
loamy sand
sandy loam
fine sandy loam

Shallow Soil Types: sandy loam

Deeper Soil Types: unweathered bedrock
very gravelly - loamy sand
stratified
sandy loam

LOCAL / REGIONAL WATER AGENCY RECORDS

EDR Local/Regional Water Agency records provide water well information to assist the environmental professional in assessing sources that may impact ground water flow direction, and in forming an opinion about the impact of contaminant migration on nearby drinking water wells.

WELL SEARCH DISTANCE INFORMATION

DATABASE	SEARCH DISTANCE (miles)
Federal USGS	1.000
Federal FRDS PWS	Nearest PWS within 1 mile
State Database	1.000

FEDERAL USGS WELL INFORMATION

MAP ID	WELL ID	LOCATION FROM TP

GEOCHECK® - PHYSICAL SETTING SOURCE SUMMARY

FEDERAL USGS WELL INFORMATION

MAP ID	WELL ID	LOCATION FROM TP
1	USGS40000831585	0 - 1/8 Mile East
2	USGS40000831640	0 - 1/8 Mile North
3	USGS40000831496	1/8 - 1/4 Mile SW
4	USGS40000831604	1/4 - 1/2 Mile East
5	USGS40000831795	1/4 - 1/2 Mile NNE
6	USGS40000831447	1/4 - 1/2 Mile SE
7	USGS40000831433	1/4 - 1/2 Mile SE
A8	USGS40000831350	1/4 - 1/2 Mile SSW
9	USGS40000831669	1/4 - 1/2 Mile WNW
10	USGS40000831511	1/4 - 1/2 Mile WSW
A11	USGS40000831319	1/4 - 1/2 Mile SSW
12	USGS40000831480	1/2 - 1 Mile WSW
13	USGS40000831690	1/2 - 1 Mile ENE
B14	USGS40000831924	1/2 - 1 Mile NNE
15	USGS40000831897	1/2 - 1 Mile NE
16	USGS40000831605	1/2 - 1 Mile West
B17	USGS40000831930	1/2 - 1 Mile NNE
C18	USGS40000831271	1/2 - 1 Mile SSW
19	USGS40000831512	1/2 - 1 Mile West
C20	USGS40000831231	1/2 - 1 Mile SSW
21	USGS40000831270	1/2 - 1 Mile SSE
22	USGS40000831272	1/2 - 1 Mile SSW
23	USGS40000832005	1/2 - 1 Mile NNW
24	USGS40000831434	1/2 - 1 Mile WSW
25	USGS40000831152	1/2 - 1 Mile South
26	USGS40000831165	1/2 - 1 Mile SSW
27	USGS40000831910	1/2 - 1 Mile NE
28	USGS40000831755	1/2 - 1 Mile WNW
29	USGS40000832013	1/2 - 1 Mile NNE
30	USGS40000831743	1/2 - 1 Mile ENE
31	USGS40000831125	1/2 - 1 Mile SSE
32	USGS40000831093	1/2 - 1 Mile SSW
33	USGS40000831211	1/2 - 1 Mile SW
34	USGS40000832081	1/2 - 1 Mile North
35	USGS40000832089	1/2 - 1 Mile North
36	USGS40000831487	1/2 - 1 Mile West
37	USGS40000832054	1/2 - 1 Mile NW
38	USGS40000831691	1/2 - 1 Mile West
39	USGS40000830980	1/2 - 1 Mile South
40	USGS40000832080	1/2 - 1 Mile NNE
41	USGS40000830981	1/2 - 1 Mile SSW

FEDERAL FRDS PUBLIC WATER SUPPLY SYSTEM INFORMATION

MAP ID	WELL ID	LOCATION FROM TP
No PWS System Found		

Note: PWS System location is not always the same as well location.

GEOCHECK® - PHYSICAL SETTING SOURCE SUMMARY

STATE DATABASE WELL INFORMATION

MAP ID	WELL ID	LOCATION FROM TP
No Wells Found		

OTHER STATE DATABASE INFORMATION

STATE OIL/GAS WELL INFORMATION

MAP ID	WELL ID	LOCATION FROM TP
A1	NYOG10000041360	1/4 - 1/2 Mile SE
A2	NYOG10000041355	1/4 - 1/2 Mile SE
3	NYOG10000041356	1/4 - 1/2 Mile SE
4	NYOG10000040279	1/2 - 1 Mile NW

PHYSICAL SETTING SOURCE MAP - 6516097.2s



0 1/4 1/2 1 Miles

- County Boundary
- Major Roads
- Contour Lines
- Earthquake epicenter, Richter 5 or greater
- Water Wells
- Public Water Supply Wells
- Cluster of Multiple Icons
- Groundwater Flow Direction
- Indeterminate Groundwater Flow at Location
- Groundwater Flow Varies at Location
- Closest Hydrogeological Data
- Oil, gas or related wells

SITE NAME:	Innovation QNS	CLIENT:	AKRF, Inc.
ADDRESS:	3501-3599 Steinway St Long Island City NY 11101	CONTACT:	Neoma Chefalo
LAT/LONG:	40.754296 / 73.922233	INQUIRY #:	6516097.2s
		DATE:	June 01, 2021 4:06 pm

Copyright © 2021 EDR, Inc. © 2015 TomTom Rel. 2015.

GEOCHECK® - PHYSICAL SETTING SOURCE MAP FINDINGS

Map ID
Direction
Distance
Elevation | Database | EDR ID Number

1
East
0 - 1/8 Mile
Higher

FED USGS **USGS40000831585**

Organization ID:	USGS-NY	Organization Name:	USGS New York Water Science Center
Monitor Location:	Q 1813. 1	Type:	Well
Description:	Not Reported	HUC:	02030201
Drainage Area:	Not Reported	Drainage Area Units:	Not Reported
Contrib Drainage Area:	Not Reported	Contrib Drainage Area Unts:	Not Reported
Aquifer:	Northern Atlantic Coastal Plain aquifer system		
Formation Type:	Glacial Aquifer, Upper	Aquifer Type:	Not Reported
Construction Date:	Not Reported	Well Depth:	58
Well Depth Units:	ft	Well Hole Depth:	Not Reported
Well Hole Depth Units:	Not Reported		

2
North
0 - 1/8 Mile
Lower

FED USGS **USGS40000831640**

Organization ID:	USGS-NY	Organization Name:	USGS New York Water Science Center
Monitor Location:	Q 376. 1	Type:	Well
Description:	Not Reported	HUC:	02030201
Drainage Area:	Not Reported	Drainage Area Units:	Not Reported
Contrib Drainage Area:	Not Reported	Contrib Drainage Area Unts:	Not Reported
Aquifer:	Not Reported	Formation Type:	Not Reported
Aquifer Type:	Not Reported	Construction Date:	Not Reported
Well Depth:	Not Reported	Well Depth Units:	Not Reported
Well Hole Depth:	122	Well Hole Depth Units:	ft

3
SW
1/8 - 1/4 Mile
Lower

FED USGS **USGS40000831496**

Organization ID:	USGS-NY	Organization Name:	USGS New York Water Science Center
Monitor Location:	Q 389. 1	Type:	Well
Description:	Not Reported	HUC:	02030201
Drainage Area:	Not Reported	Drainage Area Units:	Not Reported
Contrib Drainage Area:	Not Reported	Contrib Drainage Area Unts:	Not Reported
Aquifer:	Not Reported	Formation Type:	Not Reported
Aquifer Type:	Not Reported	Construction Date:	Not Reported
Well Depth:	Not Reported	Well Depth Units:	Not Reported
Well Hole Depth:	84	Well Hole Depth Units:	ft

4
East
1/4 - 1/2 Mile
Higher

FED USGS **USGS40000831604**

Organization ID:	USGS-NY	Organization Name:	USGS New York Water Science Center
Monitor Location:	Q 3122. 1	Type:	Well
Description:	Not Reported	HUC:	02030201

Drainage Area:	Not Reported	Drainage Area Units:	Not Reported
Contrib Drainage Area:	Not Reported	Contrib Drainage Area Unts:	Not Reported
Aquifer:	Northern Atlantic Coastal Plain aquifer system		
Formation Type:	Glacial Aquifer, Upper	Aquifer Type:	Not Reported
Construction Date:	Not Reported	Well Depth:	47
Well Depth Units:	ft	Well Hole Depth:	Not Reported
Well Hole Depth Units:	Not Reported		

Ground water levels,Number of Measurements:	148	Level reading date:	2000-06-22
Feet below surface:	Not Reported	Feet to sea level:	12.84
Note:	Not Reported		

Level reading date:	2000-05-23	Feet below surface:	Not Reported
Feet to sea level:	12.69	Note:	Not Reported
Level reading date:	2000-04-17	Feet below surface:	Not Reported
Feet to sea level:	12.56	Note:	Not Reported
Level reading date:	2000-03-23	Feet below surface:	Not Reported
Feet to sea level:	12.68	Note:	Not Reported
Level reading date:	2000-02-24	Feet below surface:	Not Reported
Feet to sea level:	12.63	Note:	Not Reported
Level reading date:	1999-12-20	Feet below surface:	Not Reported
Feet to sea level:	12.68	Note:	Not Reported
Level reading date:	1999-11-29	Feet below surface:	Not Reported
Feet to sea level:	12.74	Note:	Not Reported
Level reading date:	1999-10-20	Feet below surface:	Not Reported
Feet to sea level:	12.83	Note:	Not Reported
Level reading date:	1999-09-28	Feet below surface:	Not Reported
Feet to sea level:	12.65	Note:	Not Reported
Level reading date:	1999-08-25	Feet below surface:	Not Reported
Feet to sea level:	12.35	Note:	Not Reported
Level reading date:	1999-07-23	Feet below surface:	Not Reported
Feet to sea level:	12.37	Note:	Not Reported
Level reading date:	1999-06-22	Feet below surface:	Not Reported
Feet to sea level:	12.44	Note:	Not Reported
Level reading date:	1999-05-20	Feet below surface:	Not Reported
Feet to sea level:	12.39	Note:	Not Reported
Level reading date:	1999-04-21	Feet below surface:	Not Reported
Feet to sea level:	12.35	Note:	Not Reported
Level reading date:	1999-03-22	Feet below surface:	Not Reported
Feet to sea level:	12.26	Note:	Not Reported
Level reading date:	1999-03-03	Feet below surface:	Not Reported
Feet to sea level:	12.27	Note:	Not Reported
Level reading date:	1999-01-26	Feet below surface:	Not Reported
Feet to sea level:	12.31	Note:	Not Reported
Level reading date:	1998-12-29	Feet below surface:	Not Reported

Feet to sea level:	12.44	Note:	Not Reported
Level reading date:	1998-12-01	Feet below surface:	Not Reported
Feet to sea level:	12.51	Note:	Not Reported
Level reading date:	1998-10-28	Feet below surface:	Not Reported
Feet to sea level:	12.79	Note:	Not Reported
Level reading date:	1998-09-24	Feet below surface:	Not Reported
Feet to sea level:	12.93	Note:	Not Reported
Level reading date:	1998-08-31	Feet below surface:	Not Reported
Feet to sea level:	13.05	Note:	Not Reported
Level reading date:	1998-07-28	Feet below surface:	Not Reported
Feet to sea level:	13.33	Note:	Not Reported
Level reading date:	1998-06-09	Feet below surface:	Not Reported
Feet to sea level:	13.13	Note:	Not Reported
Level reading date:	1998-04-29	Feet below surface:	Not Reported
Feet to sea level:	12.91	Note:	Not Reported
Level reading date:	1998-03-27	Feet below surface:	Not Reported
Feet to sea level:	12.84	Note:	Not Reported
Level reading date:	1998-02-26	Feet below surface:	Not Reported
Feet to sea level:	12.67	Note:	Not Reported
Level reading date:	1998-01-27	Feet below surface:	Not Reported
Feet to sea level:	12.62	Note:	Not Reported
Level reading date:	1997-12-29	Feet below surface:	Not Reported
Feet to sea level:	12.70	Note:	Not Reported
Level reading date:	1997-11-26	Feet below surface:	Not Reported
Feet to sea level:	12.79	Note:	Not Reported
Level reading date:	1997-10-31	Feet below surface:	Not Reported
Feet to sea level:	12.86	Note:	Not Reported
Level reading date:	1997-09-26	Feet below surface:	Not Reported
Feet to sea level:	13.01	Note:	Not Reported
Level reading date:	1997-07-25	Feet below surface:	Not Reported
Feet to sea level:	13.09	Note:	Not Reported
Level reading date:	1997-06-23	Feet below surface:	Not Reported
Feet to sea level:	13.02	Note:	Not Reported
Level reading date:	1997-05-22	Feet below surface:	Not Reported
Feet to sea level:	13.11	Note:	Not Reported
Level reading date:	1997-03-17	Feet below surface:	Not Reported
Feet to sea level:	13.46	Note:	Not Reported
Level reading date:	1997-02-28	Feet below surface:	Not Reported
Feet to sea level:	13.33	Note:	Not Reported
Level reading date:	1997-01-29	Feet below surface:	Not Reported
Feet to sea level:	13.31	Note:	Not Reported

Level reading date:	1996-09-27	Feet below surface:	Not Reported
Feet to sea level:	13.51	Note:	Not Reported
Level reading date:	1996-07-03	Feet below surface:	Not Reported
Feet to sea level:	13.90	Note:	Not Reported
Level reading date:	1996-03-12	Feet below surface:	Not Reported
Feet to sea level:	13.56	Note:	Not Reported
Level reading date:	1996-01-30	Feet below surface:	Not Reported
Feet to sea level:	13.35	Note:	Not Reported
Level reading date:	1995-11-30	Feet below surface:	Not Reported
Feet to sea level:	13.59	Note:	Not Reported
Level reading date:	1995-09-28	Feet below surface:	Not Reported
Feet to sea level:	13.58	Note:	Not Reported
Level reading date:	1995-07-20	Feet below surface:	Not Reported
Feet to sea level:	13.73	Note:	Not Reported
Level reading date:	1995-05-24	Feet below surface:	Not Reported
Feet to sea level:	13.82	Note:	Not Reported
Level reading date:	1995-03-17	Feet below surface:	Not Reported
Feet to sea level:	14.04	Note:	Not Reported
Level reading date:	1995-01-24	Feet below surface:	Not Reported
Feet to sea level:	14.12	Note:	Not Reported
Level reading date:	1994-12-21	Feet below surface:	Not Reported
Feet to sea level:	14.26	Note:	Not Reported
Level reading date:	1994-10-26	Feet below surface:	Not Reported
Feet to sea level:	14.61	Note:	Not Reported
Level reading date:	1994-09-22	Feet below surface:	Not Reported
Feet to sea level:	14.66	Note:	Not Reported
Level reading date:	1994-08-25	Feet below surface:	Not Reported
Feet to sea level:	14.63	Note:	Not Reported
Level reading date:	1994-07-22	Feet below surface:	Not Reported
Feet to sea level:	14.62	Note:	Not Reported
Level reading date:	1994-06-30	Feet below surface:	Not Reported
Feet to sea level:	14.56	Note:	Not Reported
Level reading date:	1994-05-19	Feet below surface:	Not Reported
Feet to sea level:	14.45	Note:	Not Reported
Level reading date:	1994-04-22	Feet below surface:	Not Reported
Feet to sea level:	14.27	Note:	Not Reported
Level reading date:	1994-03-25	Feet below surface:	Not Reported
Feet to sea level:	13.95	Note:	Not Reported
Level reading date:	1994-02-25	Feet below surface:	Not Reported
Feet to sea level:	13.62	Note:	Not Reported
Level reading date:	1993-12-28	Feet below surface:	Not Reported
Feet to sea level:	13.44	Note:	Not Reported

Level reading date:	1993-11-24	Feet below surface:	Not Reported
Feet to sea level:	13.50	Note:	Not Reported
Level reading date:	1993-10-29	Feet below surface:	Not Reported
Feet to sea level:	13.50	Note:	Not Reported
Level reading date:	1993-09-21	Feet below surface:	Not Reported
Feet to sea level:	13.49	Note:	Not Reported
Level reading date:	1993-08-23	Feet below surface:	Not Reported
Feet to sea level:	13.53	Note:	Not Reported
Level reading date:	1993-07-15	Feet below surface:	Not Reported
Feet to sea level:	13.62	Note:	Not Reported
Level reading date:	1993-06-23	Feet below surface:	Not Reported
Feet to sea level:	13.65	Note:	Not Reported
Level reading date:	1993-05-20	Feet below surface:	Not Reported
Feet to sea level:	13.66	Note:	Not Reported
Level reading date:	1993-04-29	Feet below surface:	Not Reported
Feet to sea level:	13.57	Note:	Not Reported
Level reading date:	1993-03-23	Feet below surface:	Not Reported
Feet to sea level:	13.12	Note:	Not Reported
Level reading date:	1993-02-23	Feet below surface:	Not Reported
Feet to sea level:	13.18	Note:	Not Reported
Level reading date:	1993-01-27	Feet below surface:	Not Reported
Feet to sea level:	13.15	Note:	Not Reported
Level reading date:	1992-12-29	Feet below surface:	Not Reported
Feet to sea level:	13.14	Note:	Not Reported
Level reading date:	1992-11-24	Feet below surface:	Not Reported
Feet to sea level:	12.97	Note:	Not Reported
Level reading date:	1992-10-28	Feet below surface:	Not Reported
Feet to sea level:	13.06	Note:	Not Reported
Level reading date:	1992-09-16	Feet below surface:	Not Reported
Feet to sea level:	13.04	Note:	Not Reported
Level reading date:	1992-08-25	Feet below surface:	Not Reported
Feet to sea level:	12.93	Note:	Not Reported
Level reading date:	1992-07-15	Feet below surface:	Not Reported
Feet to sea level:	12.78	Note:	Not Reported
Level reading date:	1992-06-23	Feet below surface:	Not Reported
Feet to sea level:	12.76	Note:	Not Reported
Level reading date:	1992-05-12	Feet below surface:	Not Reported
Feet to sea level:	12.81	Note:	Not Reported
Level reading date:	1992-04-14	Feet below surface:	Not Reported
Feet to sea level:	12.89	Note:	Not Reported
Level reading date:	1992-03-18	Feet below surface:	Not Reported
Feet to sea level:	12.90	Note:	Not Reported

Level reading date:	1992-02-19	Feet below surface:	Not Reported
Feet to sea level:	13.14	Note:	Not Reported
Level reading date:	1992-01-22	Feet below surface:	Not Reported
Feet to sea level:	13.19	Note:	Not Reported
Level reading date:	1991-12-18	Feet below surface:	Not Reported
Feet to sea level:	13.39	Note:	Not Reported
Level reading date:	1991-11-14	Feet below surface:	Not Reported
Feet to sea level:	13.54	Note:	Not Reported
Level reading date:	1991-10-17	Feet below surface:	Not Reported
Feet to sea level:	13.75	Note:	Not Reported
Level reading date:	1991-09-17	Feet below surface:	Not Reported
Feet to sea level:	13.85	Note:	Not Reported
Level reading date:	1991-08-16	Feet below surface:	Not Reported
Feet to sea level:	13.90	Note:	Not Reported
Level reading date:	1991-07-16	Feet below surface:	Not Reported
Feet to sea level:	14.13	Note:	Not Reported
Level reading date:	1991-06-13	Feet below surface:	Not Reported
Feet to sea level:	14.18	Note:	Not Reported
Level reading date:	1991-05-16	Feet below surface:	Not Reported
Feet to sea level:	14.09	Note:	Not Reported
Level reading date:	1991-04-16	Feet below surface:	Not Reported
Feet to sea level:	14.09	Note:	Not Reported
Level reading date:	1991-03-19	Feet below surface:	Not Reported
Feet to sea level:	13.96	Note:	Not Reported
Level reading date:	1991-02-11	Feet below surface:	Not Reported
Feet to sea level:	13.83	Note:	Not Reported
Level reading date:	1991-01-29	Feet below surface:	Not Reported
Feet to sea level:	13.76	Note:	Not Reported
Level reading date:	1990-12-11	Feet below surface:	Not Reported
Feet to sea level:	13.79	Note:	Not Reported
Level reading date:	1990-11-14	Feet below surface:	Not Reported
Feet to sea level:	13.90	Note:	Not Reported
Level reading date:	1990-10-12	Feet below surface:	Not Reported
Feet to sea level:	13.97	Note:	Not Reported
Level reading date:	1990-09-14	Feet below surface:	Not Reported
Feet to sea level:	14.06	Note:	Not Reported
Level reading date:	1990-08-17	Feet below surface:	Not Reported
Feet to sea level:	13.95	Note:	Not Reported
Level reading date:	1990-07-17	Feet below surface:	Not Reported
Feet to sea level:	13.92	Note:	Not Reported
Level reading date:	1990-06-21	Feet below surface:	Not Reported
Feet to sea level:	13.88	Note:	Not Reported

Level reading date:	1990-05-24	Feet below surface:	Not Reported
Feet to sea level:	13.72	Note:	Not Reported
Level reading date:	1990-04-23	Feet below surface:	Not Reported
Feet to sea level:	13.63	Note:	Not Reported
Level reading date:	1990-03-31	Feet below surface:	Not Reported
Feet to sea level:	13.57	Note:	Not Reported
Level reading date:	1990-02-22	Feet below surface:	Not Reported
Feet to sea level:	13.85	Note:	Not Reported
Level reading date:	1990-01-30	Feet below surface:	Not Reported
Feet to sea level:	13.69	Note:	Not Reported
Level reading date:	1989-12-20	Feet below surface:	Not Reported
Feet to sea level:	13.90	Note:	Not Reported
Level reading date:	1989-11-15	Feet below surface:	Not Reported
Feet to sea level:	14.00	Note:	Not Reported
Level reading date:	1989-11-02	Feet below surface:	Not Reported
Feet to sea level:	13.92	Note:	Not Reported
Level reading date:	1989-10-04	Feet below surface:	Not Reported
Feet to sea level:	13.91	Note:	Not Reported
Level reading date:	1989-08-23	Feet below surface:	Not Reported
Feet to sea level:	13.85	Note:	Not Reported
Level reading date:	1989-07-24	Feet below surface:	Not Reported
Feet to sea level:	13.49	Note:	Not Reported
Level reading date:	1989-06-21	Feet below surface:	Not Reported
Feet to sea level:	13.07	Note:	Not Reported
Level reading date:	1989-05-18	Feet below surface:	Not Reported
Feet to sea level:	12.69	Note:	Not Reported
Level reading date:	1989-04-27	Feet below surface:	Not Reported
Feet to sea level:	12.63	Note:	Not Reported
Level reading date:	1989-04-04	Feet below surface:	Not Reported
Feet to sea level:	12.66	Note:	Not Reported
Level reading date:	1989-02-10	Feet below surface:	Not Reported
Feet to sea level:	12.82	Note:	Not Reported
Level reading date:	1989-01-18	Feet below surface:	Not Reported
Feet to sea level:	12.92	Note:	Not Reported
Level reading date:	1988-12-12	Feet below surface:	Not Reported
Feet to sea level:	13.01	Note:	Not Reported
Level reading date:	1988-11-21	Feet below surface:	Not Reported
Feet to sea level:	12.99	Note:	Not Reported
Level reading date:	1988-10-18	Feet below surface:	Not Reported
Feet to sea level:	13.18	Note:	Not Reported
Level reading date:	1988-09-19	Feet below surface:	Not Reported
Feet to sea level:	13.14	Note:	Not Reported

Level reading date:	1988-08-22	Feet below surface:	Not Reported
Feet to sea level:	13.24	Note:	Not Reported
Level reading date:	1988-07-18	Feet below surface:	Not Reported
Feet to sea level:	13.03	Note:	Not Reported
Level reading date:	1988-06-29	Feet below surface:	Not Reported
Feet to sea level:	13.13	Note:	Not Reported
Level reading date:	1988-06-10	Feet below surface:	Not Reported
Feet to sea level:	13.22	Note:	Not Reported
Level reading date:	1986-04-07	Feet below surface:	Not Reported
Feet to sea level:	12.52	Note:	Not Reported
Level reading date:	1985-12-04	Feet below surface:	Not Reported
Feet to sea level:	13.19	Note:	Not Reported
Level reading date:	1985-10-15	Feet below surface:	Not Reported
Feet to sea level:	13.04	Note:	Not Reported
Level reading date:	1985-05-16	Feet below surface:	Not Reported
Feet to sea level:	14.05	Note:	Not Reported
Level reading date:	1984-12-17	Feet below surface:	Not Reported
Feet to sea level:	13.62	Note:	Not Reported
Level reading date:	1984-10-11	Feet below surface:	Not Reported
Feet to sea level:	13.69	Note:	Not Reported
Level reading date:	1984-06-27	Feet below surface:	Not Reported
Feet to sea level:	14.91	Note:	Not Reported
Level reading date:	1984-03-22	Feet below surface:	Not Reported
Feet to sea level:	14.47	Note:	Not Reported
Level reading date:	1984-01-06	Feet below surface:	Not Reported
Feet to sea level:	13.56	Note:	Not Reported
Level reading date:	1983-09-26	Feet below surface:	Not Reported
Feet to sea level:	13.17	Note:	Not Reported
Level reading date:	1983-06-28	Feet below surface:	Not Reported
Feet to sea level:	12.62	Note:	Not Reported
Level reading date:	1983-03-22	Feet below surface:	Not Reported
Feet to sea level:	11.73	Note:	Not Reported
Level reading date:	1982-12-20	Feet below surface:	Not Reported
Feet to sea level:	12.52	Note:	Not Reported
Level reading date:	1982-10-04	Feet below surface:	Not Reported
Feet to sea level:	12.29	Note:	Not Reported
Level reading date:	1982-06-29	Feet below surface:	Not Reported
Feet to sea level:	12.93	Note:	Not Reported
Level reading date:	1982-03-25	Feet below surface:	Not Reported
Feet to sea level:	12.66	Note:	Not Reported
Level reading date:	1981-12-15	Feet below surface:	Not Reported
Feet to sea level:	11.84	Note:	Not Reported

Level reading date:	1981-09-22	Feet below surface:	Not Reported
Feet to sea level:	11.72	Note:	Not Reported
Level reading date:	1981-06-23	Feet below surface:	Not Reported
Feet to sea level:	12.62	Note:	Not Reported
Level reading date:	1981-03-16	Feet below surface:	Not Reported
Feet to sea level:	12.14	Note:	Not Reported
Level reading date:	1980-12-22	Feet below surface:	Not Reported
Feet to sea level:	15.27	Note:	Not Reported
Level reading date:	1980-09-25	Feet below surface:	Not Reported
Feet to sea level:	13.59	Note:	Not Reported

5
NNE **FED USGS** **USGS40000831795**
1/4 - 1/2 Mile
Higher

Organization ID:	USGS-NY	Organization Name:	USGS New York Water Science Center
Monitor Location:	Q 379. 1	Type:	Well
Description:	Not Reported	HUC:	02030201
Drainage Area:	Not Reported	Drainage Area Units:	Not Reported
Contrib Drainage Area:	Not Reported	Contrib Drainage Area Unts:	Not Reported
Aquifer:	Not Reported	Formation Type:	Not Reported
Aquifer Type:	Not Reported	Construction Date:	Not Reported
Well Depth:	Not Reported	Well Depth Units:	Not Reported
Well Hole Depth:	147	Well Hole Depth Units:	ft

6
SE **FED USGS** **USGS40000831447**
1/4 - 1/2 Mile
Higher

Organization ID:	USGS-NY	Organization Name:	USGS New York Water Science Center
Monitor Location:	Q 62. 1	Type:	Well
Description:	Not Reported	HUC:	02030201
Drainage Area:	Not Reported	Drainage Area Units:	Not Reported
Contrib Drainage Area:	Not Reported	Contrib Drainage Area Unts:	Not Reported
Aquifer:	Not Reported	Formation Type:	Not Reported
Aquifer Type:	Not Reported	Construction Date:	Not Reported
Well Depth:	Not Reported	Well Depth Units:	Not Reported
Well Hole Depth:	129	Well Hole Depth Units:	ft

7
SE **FED USGS** **USGS40000831433**
1/4 - 1/2 Mile
Higher

Organization ID:	USGS-NY	Organization Name:	USGS New York Water Science Center
Monitor Location:	Q 263. 1	Type:	Well
Description:	Not Reported	HUC:	02030201
Drainage Area:	Not Reported	Drainage Area Units:	Not Reported
Contrib Drainage Area:	Not Reported	Contrib Drainage Area Unts:	Not Reported
Aquifer:	Not Reported	Formation Type:	Not Reported
Aquifer Type:	Not Reported	Construction Date:	Not Reported

Well Depth:	Not Reported	Well Depth Units:	Not Reported
Well Hole Depth:	125	Well Hole Depth Units:	ft

A8
SSW
1/4 - 1/2 Mile
Lower

FED USGS **USGS40000831350**

Organization ID:	USGS-NY	Organization Name:	USGS New York Water Science Center
Monitor Location:	Q 602. 1	Type:	Well
Description:	Not Reported	HUC:	02030201
Drainage Area:	Not Reported	Drainage Area Units:	Not Reported
Contrib Drainage Area:	Not Reported	Contrib Drainage Area Unts:	Not Reported
Aquifer:	Not Reported	Formation Type:	Not Reported
Aquifer Type:	Not Reported	Construction Date:	Not Reported
Well Depth:	Not Reported	Well Depth Units:	Not Reported
Well Hole Depth:	159	Well Hole Depth Units:	ft

9
WNW
1/4 - 1/2 Mile
Higher

FED USGS **USGS40000831669**

Organization ID:	USGS-NY	Organization Name:	USGS New York Water Science Center
Monitor Location:	Q 1246. 1	Type:	Well
Description:	Not Reported	HUC:	02030201
Drainage Area:	Not Reported	Drainage Area Units:	Not Reported
Contrib Drainage Area:	Not Reported	Contrib Drainage Area Unts:	Not Reported
Aquifer:	Not Reported	Formation Type:	Not Reported
Aquifer Type:	Not Reported	Construction Date:	Not Reported
Well Depth:	Not Reported	Well Depth Units:	Not Reported
Well Hole Depth:	220	Well Hole Depth Units:	ft

10
WSW
1/4 - 1/2 Mile
Lower

FED USGS **USGS40000831511**

Organization ID:	USGS-NY	Organization Name:	USGS New York Water Science Center
Monitor Location:	Q 1635. 1	Type:	Well
Description:	Not Reported	HUC:	02030201
Drainage Area:	Not Reported	Drainage Area Units:	Not Reported
Contrib Drainage Area:	Not Reported	Contrib Drainage Area Unts:	Not Reported
Aquifer:	Not Reported	Formation Type:	Not Reported
Aquifer Type:	Not Reported	Construction Date:	Not Reported
Well Depth:	Not Reported	Well Depth Units:	Not Reported
Well Hole Depth:	40	Well Hole Depth Units:	ft

GEOCHECK® - PHYSICAL SETTING SOURCE MAP FINDINGS

Map ID
Direction
Distance
Elevation | Database | EDR ID Number

A11
SSW **FED USGS** **USGS40000831319**
1/4 - 1/2 Mile
Higher

Organization ID:	USGS-NY	Organization Name:	USGS New York Water Science Center
Monitor Location:	Q 386. 1	Type:	Well
Description:	Not Reported	HUC:	02030201
Drainage Area:	Not Reported	Drainage Area Units:	Not Reported
Contrib Drainage Area:	Not Reported	Contrib Drainage Area Unts:	Not Reported
Aquifer:	Not Reported	Formation Type:	Not Reported
Aquifer Type:	Not Reported	Construction Date:	Not Reported
Well Depth:	Not Reported	Well Depth Units:	Not Reported
Well Hole Depth:	222	Well Hole Depth Units:	ft

12
WSW **FED USGS** **USGS40000831480**
1/2 - 1 Mile
Lower

Organization ID:	USGS-NY	Organization Name:	USGS New York Water Science Center
Monitor Location:	Q 13. 1	Type:	Well
Description:	Not Reported	HUC:	02030201
Drainage Area:	Not Reported	Drainage Area Units:	Not Reported
Contrib Drainage Area:	Not Reported	Contrib Drainage Area Unts:	Not Reported
Aquifer:	Not Reported	Formation Type:	Not Reported
Aquifer Type:	Not Reported	Construction Date:	Not Reported
Well Depth:	Not Reported	Well Depth Units:	Not Reported
Well Hole Depth:	89	Well Hole Depth Units:	ft

13
ENE **FED USGS** **USGS40000831690**
1/2 - 1 Mile
Higher

Organization ID:	USGS-NY	Organization Name:	USGS New York Water Science Center
Monitor Location:	Q 417. 1	Type:	Well
Description:	Not Reported	HUC:	02030201
Drainage Area:	Not Reported	Drainage Area Units:	Not Reported
Contrib Drainage Area:	Not Reported	Contrib Drainage Area Unts:	Not Reported
Aquifer:	Not Reported	Formation Type:	Not Reported
Aquifer Type:	Not Reported	Construction Date:	Not Reported
Well Depth:	Not Reported	Well Depth Units:	Not Reported
Well Hole Depth:	121	Well Hole Depth Units:	ft

B14
NNE **FED USGS** **USGS40000831924**
1/2 - 1 Mile
Higher

Organization ID:	USGS-NY	Organization Name:	USGS New York Water Science Center
Monitor Location:	Q 377. 1	Type:	Well
Description:	Not Reported	HUC:	02030201
Drainage Area:	Not Reported	Drainage Area Units:	Not Reported

Contrib Drainage Area:	Not Reported	Contrib Drainage Area Unts:	Not Reported
Aquifer:	Not Reported	Formation Type:	Not Reported
Aquifer Type:	Not Reported	Construction Date:	Not Reported
Well Depth:	Not Reported	Well Depth Units:	Not Reported
Well Hole Depth:	87	Well Hole Depth Units:	ft

15
NE
1/2 - 1 Mile
Higher

FED USGS **USGS40000831897**

Organization ID:	USGS-NY	Organization Name:	USGS New York Water Science Center
Monitor Location:	Q 3644. 1	Type:	Well
Description:	5801	HUC:	Not Reported
Drainage Area:	Not Reported	Drainage Area Units:	Not Reported
Contrib Drainage Area:	Not Reported	Contrib Drainage Area Unts:	Not Reported
Aquifer:	Northern Atlantic Coastal Plain aquifer system		
Formation Type:	Glacial Aquifer, Upper	Aquifer Type:	Not Reported
Construction Date:	Not Reported	Well Depth:	84
Well Depth Units:	ft	Well Hole Depth:	Not Reported
Well Hole Depth Units:	Not Reported		

Ground water levels,Number of Measurements:	35	Level reading date:	2000-04-20
Feet below surface:	Not Reported	Feet to sea level:	26.30
Note:	Not Reported		

Level reading date:	2000-03-23	Feet below surface:	Not Reported
Feet to sea level:	26.31	Note:	Not Reported
Level reading date:	2000-02-24	Feet below surface:	Not Reported
Feet to sea level:	26.28	Note:	Not Reported
Level reading date:	1999-12-20	Feet below surface:	Not Reported
Feet to sea level:	26.49	Note:	Not Reported
Level reading date:	1999-11-29	Feet below surface:	Not Reported
Feet to sea level:	26.62	Note:	Not Reported
Level reading date:	1999-10-20	Feet below surface:	Not Reported
Feet to sea level:	26.66	Note:	Not Reported
Level reading date:	1999-08-25	Feet below surface:	Not Reported
Feet to sea level:	26.43	Note:	Not Reported
Level reading date:	1999-07-23	Feet below surface:	Not Reported
Feet to sea level:	26.50	Note:	Not Reported
Level reading date:	1999-06-22	Feet below surface:	Not Reported
Feet to sea level:	26.74	Note:	Not Reported
Level reading date:	1999-05-20	Feet below surface:	Not Reported
Feet to sea level:	26.75	Note:	Not Reported
Level reading date:	1999-04-21	Feet below surface:	Not Reported
Feet to sea level:	26.88	Note:	Not Reported
Level reading date:	1999-03-22	Feet below surface:	Not Reported
Feet to sea level:	27.00	Note:	Not Reported

Level reading date:	1999-03-03	Feet below surface:	Not Reported
Feet to sea level:	27.07	Note:	Not Reported
Level reading date:	1999-01-26	Feet below surface:	Not Reported
Feet to sea level:	27.38	Note:	Not Reported
Level reading date:	1998-12-29	Feet below surface:	Not Reported
Feet to sea level:	27.28	Note:	Not Reported
Level reading date:	1998-12-01	Feet below surface:	Not Reported
Feet to sea level:	28.02	Note:	Not Reported
Level reading date:	1998-10-28	Feet below surface:	Not Reported
Feet to sea level:	28.46	Note:	Not Reported
Level reading date:	1998-09-24	Feet below surface:	Not Reported
Feet to sea level:	28.65	Note:	Not Reported
Level reading date:	1998-08-31	Feet below surface:	Not Reported
Feet to sea level:	28.80	Note:	Not Reported
Level reading date:	1998-07-28	Feet below surface:	Not Reported
Feet to sea level:	29.14	Note:	Not Reported
Level reading date:	1998-06-09	Feet below surface:	Not Reported
Feet to sea level:	28.19	Note:	Not Reported
Level reading date:	1998-04-29	Feet below surface:	Not Reported
Feet to sea level:	28.83	Note:	Not Reported
Level reading date:	1998-02-26	Feet below surface:	Not Reported
Feet to sea level:	28.36	Note:	Not Reported
Level reading date:	1998-01-27	Feet below surface:	Not Reported
Feet to sea level:	28.19	Note:	Not Reported
Level reading date:	1997-12-29	Feet below surface:	Not Reported
Feet to sea level:	28.06	Note:	Not Reported
Level reading date:	1997-11-26	Feet below surface:	Not Reported
Feet to sea level:	28.31	Note:	Not Reported
Level reading date:	1997-10-31	Feet below surface:	Not Reported
Feet to sea level:	28.41	Note:	Not Reported
Level reading date:	1997-09-26	Feet below surface:	Not Reported
Feet to sea level:	28.73	Note:	Not Reported
Level reading date:	1997-06-23	Feet below surface:	Not Reported
Feet to sea level:	28.59	Note:	Not Reported
Level reading date:	1997-05-22	Feet below surface:	Not Reported
Feet to sea level:	28.72	Note:	Not Reported
Level reading date:	1997-03-24	Feet below surface:	Not Reported
Feet to sea level:	28.57	Note:	Not Reported
Level reading date:	1997-01-29	Feet below surface:	Not Reported
Feet to sea level:	28.57	Note:	Not Reported
Level reading date:	1996-09-27	Feet below surface:	Not Reported
Feet to sea level:	28.26	Note:	Not Reported

Level reading date:	1996-07-03	Feet below surface:	Not Reported
Feet to sea level:	28.41	Note:	Not Reported
Level reading date:	1996-06-26	Feet below surface:	Not Reported
Feet to sea level:	28.46	Note:	Not Reported

16
West
1/2 - 1 Mile
Lower

FED USGS **USGS40000831605**

Organization ID:	USGS-NY	Organization Name:	USGS New York Water Science Center
Monitor Location:	Q 1912. 1	Type:	Well
Description:	Not Reported	HUC:	02030201
Drainage Area:	Not Reported	Drainage Area Units:	Not Reported
Contrib Drainage Area:	Not Reported	Contrib Drainage Area Unts:	Not Reported
Aquifer:	Not Reported	Formation Type:	Not Reported
Aquifer Type:	Not Reported	Construction Date:	Not Reported
Well Depth:	Not Reported	Well Depth Units:	Not Reported
Well Hole Depth:	400	Well Hole Depth Units:	ft

B17
NNE
1/2 - 1 Mile
Higher

FED USGS **USGS40000831930**

Organization ID:	USGS-NY	Organization Name:	USGS New York Water Science Center
Monitor Location:	Q 126. 1	Type:	Well
Description:	Not Reported	HUC:	02030201
Drainage Area:	Not Reported	Drainage Area Units:	Not Reported
Contrib Drainage Area:	Not Reported	Contrib Drainage Area Unts:	Not Reported
Aquifer:	Northern Atlantic Coastal Plain aquifer system		
Formation Type:	Glacial Aquifer, Upper	Aquifer Type:	Not Reported
Construction Date:	Not Reported	Well Depth:	55
Well Depth Units:	ft	Well Hole Depth:	Not Reported
Well Hole Depth Units:	Not Reported		

C18
SSW
1/2 - 1 Mile
Higher

FED USGS **USGS40000831271**

Organization ID:	USGS-NY	Organization Name:	USGS New York Water Science Center
Monitor Location:	Q 453. 1	Type:	Well
Description:	Not Reported	HUC:	02030201
Drainage Area:	Not Reported	Drainage Area Units:	Not Reported
Contrib Drainage Area:	Not Reported	Contrib Drainage Area Unts:	Not Reported
Aquifer:	Not Reported	Formation Type:	Not Reported
Aquifer Type:	Not Reported	Construction Date:	Not Reported
Well Depth:	Not Reported	Well Depth Units:	Not Reported
Well Hole Depth:	147	Well Hole Depth Units:	ft

Map ID
Direction
Distance
Elevation | Database | EDR ID Number

19
West
1/2 - 1 Mile
Lower | **FED USGS** | **USGS40000831512**

Organization ID:	USGS-NY	Organization Name:	USGS New York Water Science Center
Monitor Location:	Q 3122. 2	Type:	Well
Description:	LAT/LONG UPDATES FROM SIM 3066		
HUC:	02030201	Drainage Area:	Not Reported
Drainage Area Units:	Not Reported	Contrib Drainage Area:	Not Reported
Contrib Drainage Area Unts:	Not Reported		
Aquifer:	Northern Atlantic Coastal Plain aquifer system		
Formation Type:	Glacial Aquifer, Upper	Aquifer Type:	Unconfined single aquifer
Construction Date:	20000614	Well Depth:	55
Well Depth Units:	ft	Well Hole Depth:	55
Well Hole Depth Units:	ft		

Ground water levels,Number of Measurements:	54	Level reading date:	2005-02-23
Feet below surface:	Not Reported	Feet to sea level:	14.42
Note:	Not Reported		

Level reading date:	2004-12-17	Feet below surface:	Not Reported
Feet to sea level:	14.55	Note:	Not Reported
Level reading date:	2004-11-17	Feet below surface:	Not Reported
Feet to sea level:	14.54	Note:	Not Reported
Level reading date:	2004-10-26	Feet below surface:	Not Reported
Feet to sea level:	14.52	Note:	Not Reported
Level reading date:	2004-09-22	Feet below surface:	Not Reported
Feet to sea level:	14.49	Note:	Not Reported
Level reading date:	2004-08-24	Feet below surface:	Not Reported
Feet to sea level:	14.35	Note:	Not Reported
Level reading date:	2004-07-22	Feet below surface:	Not Reported
Feet to sea level:	14.13	Note:	Not Reported
Level reading date:	2004-06-23	Feet below surface:	Not Reported
Feet to sea level:	14.03	Note:	Not Reported
Level reading date:	2004-05-25	Feet below surface:	Not Reported
Feet to sea level:	14.13	Note:	Not Reported
Level reading date:	2004-04-29	Feet below surface:	Not Reported
Feet to sea level:	14.10	Note:	Not Reported
Level reading date:	2004-03-17	Feet below surface:	Not Reported
Feet to sea level:	14.12	Note:	Not Reported
Level reading date:	2004-02-25	Feet below surface:	Not Reported
Feet to sea level:	14.21	Note:	Not Reported
Level reading date:	2003-12-29	Feet below surface:	Not Reported
Feet to sea level:	14.24	Note:	Not Reported
Level reading date:	2003-11-26	Feet below surface:	Not Reported
Feet to sea level:	14.13	Note:	Not Reported

Level reading date:	2003-10-30	Feet below surface:	Not Reported
Feet to sea level:	14.14	Note:	Not Reported
Level reading date:	2003-09-26	Feet below surface:	Not Reported
Feet to sea level:	14.23	Note:	Not Reported
Level reading date:	2003-08-28	Feet below surface:	Not Reported
Feet to sea level:	14.26	Note:	Not Reported
Level reading date:	2003-07-30	Feet below surface:	Not Reported
Feet to sea level:	14.13	Note:	Not Reported
Level reading date:	2003-06-26	Feet below surface:	Not Reported
Feet to sea level:	14.16	Note:	Not Reported
Level reading date:	2003-05-28	Feet below surface:	Not Reported
Feet to sea level:	13.85	Note:	Not Reported
Level reading date:	2003-04-24	Feet below surface:	Not Reported
Feet to sea level:	13.78	Note:	Not Reported
Level reading date:	2003-03-19	Feet below surface:	Not Reported
Feet to sea level:	13.57	Note:	Not Reported
Level reading date:	2003-02-26	Feet below surface:	Not Reported
Feet to sea level:	13.54	Note:	Not Reported
Level reading date:	2003-01-30	Feet below surface:	Not Reported
Feet to sea level:	13.38	Note:	Not Reported
Level reading date:	2002-12-23	Feet below surface:	Not Reported
Feet to sea level:	13.35	Note:	Not Reported
Level reading date:	2002-11-22	Feet below surface:	Not Reported
Feet to sea level:	13.32	Note:	Not Reported
Level reading date:	2002-10-23	Feet below surface:	Not Reported
Feet to sea level:	13.10	Note:	Not Reported
Level reading date:	2002-09-24	Feet below surface:	Not Reported
Feet to sea level:	12.84	Note:	Not Reported
Level reading date:	2002-08-28	Feet below surface:	Not Reported
Feet to sea level:	12.70	Note:	Not Reported
Level reading date:	2002-07-18	Feet below surface:	Not Reported
Feet to sea level:	12.76	Note:	Not Reported
Level reading date:	2002-06-26	Feet below surface:	Not Reported
Feet to sea level:	12.80	Note:	Not Reported
Level reading date:	2002-05-30	Feet below surface:	Not Reported
Feet to sea level:	12.78	Note:	Not Reported
Level reading date:	2002-04-26	Feet below surface:	Not Reported
Feet to sea level:	12.72	Note:	Not Reported
Level reading date:	2002-03-19	Feet below surface:	Not Reported
Feet to sea level:	12.90	Note:	Not Reported
Level reading date:	2002-02-26	Feet below surface:	Not Reported
Feet to sea level:	13.05	Note:	Not Reported

Level reading date:	2002-01-29	Feet below surface:	Not Reported
Feet to sea level:	13.20	Note:	Not Reported
Level reading date:	2001-12-27	Feet below surface:	Not Reported
Feet to sea level:	13.45	Note:	Not Reported
Level reading date:	2001-11-20	Feet below surface:	Not Reported
Feet to sea level:	13.83	Note:	Not Reported
Level reading date:	2001-10-23	Feet below surface:	Not Reported
Feet to sea level:	14.58	Note:	Not Reported
Level reading date:	2001-09-25	Feet below surface:	Not Reported
Feet to sea level:	15.36	Note:	Not Reported
Level reading date:	2001-08-22	Feet below surface:	Not Reported
Feet to sea level:	15.17	Note:	Not Reported
Level reading date:	2001-07-25	Feet below surface:	Not Reported
Feet to sea level:	15.02	Note:	Not Reported
Level reading date:	2001-06-27	Feet below surface:	Not Reported
Feet to sea level:	15.06	Note:	Not Reported
Level reading date:	2001-05-23	Feet below surface:	Not Reported
Feet to sea level:	14.75	Note:	Not Reported
Level reading date:	2001-04-24	Feet below surface:	Not Reported
Feet to sea level:	14.44	Note:	Not Reported
Level reading date:	2001-03-19	Feet below surface:	Not Reported
Feet to sea level:	14.03	Note:	Not Reported
Level reading date:	2001-02-26	Feet below surface:	Not Reported
Feet to sea level:	13.78	Note:	Not Reported
Level reading date:	2001-01-31	Feet below surface:	Not Reported
Feet to sea level:	13.48	Note:	Not Reported
Level reading date:	2000-12-20	Feet below surface:	Not Reported
Feet to sea level:	12.91	Note:	Not Reported
Level reading date:	2000-11-29	Feet below surface:	Not Reported
Feet to sea level:	12.89	Note:	Not Reported
Level reading date:	2000-10-24	Feet below surface:	Not Reported
Feet to sea level:	13.00	Note:	Not Reported
Level reading date:	2000-09-27	Feet below surface:	Not Reported
Feet to sea level:	12.86	Note:	Not Reported
Level reading date:	2000-08-28	Feet below surface:	Not Reported
Feet to sea level:	12.82	Note:	Not Reported
Level reading date:	2000-07-24	Feet below surface:	Not Reported
Feet to sea level:	12.56	Note:	Not Reported

Map ID
Direction
Distance
Elevation | Database | EDR ID Number

C20
SSW
1/2 - 1 Mile
Higher

FED USGS **USGS40000831231**

Organization ID:	USGS-NY	Organization Name:	USGS New York Water Science Center
Monitor Location:	Q 425. 1	Type:	Well
Description:	Not Reported	HUC:	02030201
Drainage Area:	Not Reported	Drainage Area Units:	Not Reported
Contrib Drainage Area:	Not Reported	Contrib Drainage Area Unts:	Not Reported
Aquifer:	Not Reported	Formation Type:	Not Reported
Aquifer Type:	Not Reported	Construction Date:	Not Reported
Well Depth:	Not Reported	Well Depth Units:	Not Reported
Well Hole Depth:	159	Well Hole Depth Units:	ft

21
SSE
1/2 - 1 Mile
Higher

FED USGS **USGS40000831270**

Organization ID:	USGS-NY	Organization Name:	USGS New York Water Science Center
Monitor Location:	Q 426. 1	Type:	Well
Description:	Not Reported	HUC:	02030201
Drainage Area:	Not Reported	Drainage Area Units:	Not Reported
Contrib Drainage Area:	Not Reported	Contrib Drainage Area Unts:	Not Reported
Aquifer:	Not Reported	Formation Type:	Not Reported
Aquifer Type:	Not Reported	Construction Date:	Not Reported
Well Depth:	Not Reported	Well Depth Units:	Not Reported
Well Hole Depth:	147	Well Hole Depth Units:	ft

22
SSW
1/2 - 1 Mile
Higher

FED USGS **USGS40000831272**

Organization ID:	USGS-NY	Organization Name:	USGS New York Water Science Center
Monitor Location:	Q 1258. 1	Type:	Well
Description:	Not Reported	HUC:	02030201
Drainage Area:	Not Reported	Drainage Area Units:	Not Reported
Contrib Drainage Area:	Not Reported	Contrib Drainage Area Unts:	Not Reported
Aquifer:	Not Reported	Formation Type:	Not Reported
Aquifer Type:	Not Reported	Construction Date:	Not Reported
Well Depth:	Not Reported	Well Depth Units:	Not Reported
Well Hole Depth:	63	Well Hole Depth Units:	ft

23
NNW
1/2 - 1 Mile
Lower

FED USGS **USGS40000832005**

Organization ID:	USGS-NY	Organization Name:	USGS New York Water Science Center
Monitor Location:	Q 1257. 1	Type:	Well
Description:	4201	HUC:	02030201
Drainage Area:	Not Reported	Drainage Area Units:	Not Reported

Contrib Drainage Area:	Not Reported	Contrib Drainage Area Unts:	Not Reported
Aquifer:	Not Reported	Formation Type:	Not Reported
Aquifer Type:	Not Reported	Construction Date:	Not Reported
Well Depth:	Not Reported	Well Depth Units:	Not Reported
Well Hole Depth:	150	Well Hole Depth Units:	ft

24
WSW
1/2 - 1 Mile
Lower

FED USGS **USGS40000831434**

Organization ID:	USGS-NY	Organization Name:	USGS New York Water Science Center
Monitor Location:	Q 2445. 1	Type:	Well
Description:	Not Reported	HUC:	02030201
Drainage Area:	Not Reported	Drainage Area Units:	Not Reported
Contrib Drainage Area:	Not Reported	Contrib Drainage Area Unts:	Not Reported
Aquifer:	Not Reported	Formation Type:	Not Reported
Aquifer Type:	Not Reported	Construction Date:	Not Reported
Well Depth:	Not Reported	Well Depth Units:	Not Reported
Well Hole Depth:	110	Well Hole Depth Units:	ft

25
South
1/2 - 1 Mile
Higher

FED USGS **USGS40000831152**

Organization ID:	USGS-NY	Organization Name:	USGS New York Water Science Center
Monitor Location:	Q 369. 1	Type:	Well
Description:	Not Reported	HUC:	02030201
Drainage Area:	Not Reported	Drainage Area Units:	Not Reported
Contrib Drainage Area:	Not Reported	Contrib Drainage Area Unts:	Not Reported
Aquifer:	Not Reported	Formation Type:	Not Reported
Aquifer Type:	Not Reported	Construction Date:	Not Reported
Well Depth:	Not Reported	Well Depth Units:	Not Reported
Well Hole Depth:	152	Well Hole Depth Units:	ft

26
SSW
1/2 - 1 Mile
Higher

FED USGS **USGS40000831165**

Organization ID:	USGS-NY	Organization Name:	USGS New York Water Science Center
Monitor Location:	Q 1098. 1	Type:	Well
Description:	Not Reported	HUC:	02030201
Drainage Area:	Not Reported	Drainage Area Units:	Not Reported
Contrib Drainage Area:	Not Reported	Contrib Drainage Area Unts:	Not Reported
Aquifer:	Not Reported	Formation Type:	Not Reported
Aquifer Type:	Not Reported	Construction Date:	Not Reported
Well Depth:	Not Reported	Well Depth Units:	Not Reported
Well Hole Depth:	215	Well Hole Depth Units:	ft

Map ID
Direction
Distance
Elevation | Database | EDR ID Number

27
NE
1/2 - 1 Mile
Higher | **FED USGS** | **USGS40000831910**

Organization ID:	USGS-NY	Organization Name:	USGS New York Water Science Center
Monitor Location:	Q 3644. 2	Type:	Well
Description:	LAT/LONG UPDATES FROM SIM 3066		
HUC:	02030201	Drainage Area:	Not Reported
Drainage Area Units:	Not Reported	Contrib Drainage Area:	Not Reported
Contrib Drainage Area Unts:	Not Reported		
Aquifer:	Northern Atlantic Coastal Plain aquifer system		
Formation Type:	Glacial Aquifer, Upper	Aquifer Type:	Unconfined single aquifer
Construction Date:	20010717	Well Depth:	65
Well Depth Units:	ft	Well Hole Depth:	65
Well Hole Depth Units:	ft		

Ground water levels,Number of Measurements:	37	Level reading date:	2005-02-23
Feet below surface:	Not Reported	Feet to sea level:	26.73
Note:	Not Reported		

Level reading date:	2005-01-26	Feet below surface:	Not Reported
Feet to sea level:	26.68	Note:	Not Reported
Level reading date:	2004-12-17	Feet below surface:	Not Reported
Feet to sea level:	26.79	Note:	Not Reported
Level reading date:	2004-11-17	Feet below surface:	Not Reported
Feet to sea level:	27.99	Note:	Not Reported
Level reading date:	2004-10-26	Feet below surface:	Not Reported
Feet to sea level:	27.18	Note:	Not Reported
Level reading date:	2004-09-22	Feet below surface:	Not Reported
Feet to sea level:	26.87	Note:	Not Reported
Level reading date:	2004-08-24	Feet below surface:	Not Reported
Feet to sea level:	26.82	Note:	Not Reported
Level reading date:	2004-07-22	Feet below surface:	Not Reported
Feet to sea level:	26.48	Note:	Not Reported
Level reading date:	2004-06-23	Feet below surface:	Not Reported
Feet to sea level:	26.67	Note:	Not Reported
Level reading date:	2004-05-25	Feet below surface:	Not Reported
Feet to sea level:	26.88	Note:	Not Reported
Level reading date:	2004-04-29	Feet below surface:	Not Reported
Feet to sea level:	26.70	Note:	Not Reported
Level reading date:	2004-02-25	Feet below surface:	Not Reported
Feet to sea level:	26.93	Note:	Not Reported
Level reading date:	2004-01-22	Feet below surface:	Not Reported
Feet to sea level:	27.06	Note:	Not Reported
Level reading date:	2003-11-26	Feet below surface:	Not Reported
Feet to sea level:	26.62	Note:	Not Reported

Level reading date:	2003-10-30	Feet below surface:	Not Reported
Feet to sea level:	26.78	Note:	Not Reported
Level reading date:	2003-09-26	Feet below surface:	Not Reported
Feet to sea level:	27.16	Note:	Not Reported
Level reading date:	2003-08-28	Feet below surface:	Not Reported
Feet to sea level:	27.55	Note:	Not Reported
Level reading date:	2003-07-30	Feet below surface:	Not Reported
Feet to sea level:	27.51	Note:	Not Reported
Level reading date:	2003-06-26	Feet below surface:	Not Reported
Feet to sea level:	27.29	Note:	Not Reported
Level reading date:	2003-05-29	Feet below surface:	Not Reported
Feet to sea level:	26.76	Note:	Not Reported
Level reading date:	2003-04-24	Feet below surface:	Not Reported
Feet to sea level:	26.76	Note:	Not Reported
Level reading date:	2003-01-30	Feet below surface:	Not Reported
Feet to sea level:	26.27	Note:	Not Reported
Level reading date:	2002-11-22	Feet below surface:	Not Reported
Feet to sea level:	26.04	Note:	Not Reported
Level reading date:	2002-10-23	Feet below surface:	Not Reported
Feet to sea level:	25.68	Note:	Not Reported
Level reading date:	2002-09-24	Feet below surface:	Not Reported
Feet to sea level:	25.39	Note:	Not Reported
Level reading date:	2002-08-28	Feet below surface:	Not Reported
Feet to sea level:	25.12	Note:	Not Reported
Level reading date:	2002-06-26	Feet below surface:	Not Reported
Feet to sea level:	25.39	Note:	Not Reported
Level reading date:	2002-05-30	Feet below surface:	Not Reported
Feet to sea level:	25.24	Note:	Not Reported
Level reading date:	2002-04-26	Feet below surface:	Not Reported
Feet to sea level:	25.13	Note:	Not Reported
Level reading date:	2002-02-26	Feet below surface:	Not Reported
Feet to sea level:	25.43	Note:	Not Reported
Level reading date:	2002-01-29	Feet below surface:	Not Reported
Feet to sea level:	25.62	Note:	Not Reported
Level reading date:	2001-12-27	Feet below surface:	Not Reported
Feet to sea level:	25.87	Note:	Not Reported
Level reading date:	2001-11-20	Feet below surface:	Not Reported
Feet to sea level:	26.10	Note:	Not Reported
Level reading date:	2001-10-23	Feet below surface:	Not Reported
Feet to sea level:	26.26	Note:	Not Reported
Level reading date:	2001-09-25	Feet below surface:	Not Reported
Feet to sea level:	26.35	Note:	Not Reported

Level reading date:	2001-08-22	Feet below surface:	Not Reported
Feet to sea level:	26.56	Note:	Not Reported
Level reading date:	2001-07-25	Feet below surface:	Not Reported
Feet to sea level:	26.76	Note:	Not Reported

28
WNW **FED USGS** **USGS40000831755**
1/2 - 1 Mile
Lower

Organization ID:	USGS-NY	Organization Name:	USGS New York Water Science Center
Monitor Location:	Q 95. 1	Type:	Well
Description:	Not Reported	HUC:	02030201
Drainage Area:	Not Reported	Drainage Area Units:	Not Reported
Contrib Drainage Area:	Not Reported	Contrib Drainage Area Unts:	Not Reported
Aquifer:	Not Reported	Formation Type:	Not Reported
Aquifer Type:	Not Reported	Construction Date:	Not Reported
Well Depth:	Not Reported	Well Depth Units:	Not Reported
Well Hole Depth:	92	Well Hole Depth Units:	ft

29
NNE **FED USGS** **USGS40000832013**
1/2 - 1 Mile
Higher

Organization ID:	USGS-NY	Organization Name:	USGS New York Water Science Center
Monitor Location:	Q 378. 1	Type:	Well
Description:	Not Reported	HUC:	02030201
Drainage Area:	Not Reported	Drainage Area Units:	Not Reported
Contrib Drainage Area:	Not Reported	Contrib Drainage Area Unts:	Not Reported
Aquifer:	Not Reported	Formation Type:	Not Reported
Aquifer Type:	Not Reported	Construction Date:	Not Reported
Well Depth:	Not Reported	Well Depth Units:	Not Reported
Well Hole Depth:	103	Well Hole Depth Units:	ft

30
ENE **FED USGS** **USGS40000831743**
1/2 - 1 Mile
Higher

Organization ID:	USGS-NY	Organization Name:	USGS New York Water Science Center
Monitor Location:	Q 549. 1	Type:	Well
Description:	Not Reported	HUC:	02030201
Drainage Area:	Not Reported	Drainage Area Units:	Not Reported
Contrib Drainage Area:	Not Reported	Contrib Drainage Area Unts:	Not Reported
Aquifer:	Not Reported	Formation Type:	Not Reported
Aquifer Type:	Not Reported	Construction Date:	Not Reported
Well Depth:	Not Reported	Well Depth Units:	Not Reported
Well Hole Depth:	Not Reported	Well Hole Depth Units:	Not Reported

Ground water levels,Number of Measurements:	18	Level reading date:	1966-04-19
Feet below surface:	Not Reported	Feet to sea level:	19.81
Note:	Not Reported		
Level reading date:	1965-09-14	Feet below surface:	Not Reported

Feet to sea level:	20.41	Note:	Not Reported
Level reading date:	1965-06-04	Feet below surface:	Not Reported
Feet to sea level:	21.33	Note:	Not Reported
Level reading date:	1964-11-10	Feet below surface:	Not Reported
Feet to sea level:	21.30	Note:	Not Reported
Level reading date:	1964-02-14	Feet below surface:	Not Reported
Feet to sea level:	22.19	Note:	Not Reported
Level reading date:	1963-01-04	Feet below surface:	Not Reported
Feet to sea level:	22.17	Note:	Not Reported
Level reading date:	1962-04-30	Feet below surface:	Not Reported
Feet to sea level:	23.87	Note:	Not Reported
Level reading date:	1961-12-29	Feet below surface:	Not Reported
Feet to sea level:	23.44	Note:	Not Reported
Level reading date:	1961-01-10	Feet below surface:	Not Reported
Feet to sea level:	23.65	Note:	Not Reported
Level reading date:	1960-01-11	Feet below surface:	Not Reported
Feet to sea level:	22.54	Note:	Not Reported
Level reading date:	1959-03-17	Feet below surface:	Not Reported
Feet to sea level:	22.98	Note:	Not Reported
Level reading date:	1957-02-28	Feet below surface:	Not Reported
Feet to sea level:	22.48	Note:	Not Reported
Level reading date:	1956-01-12	Feet below surface:	Not Reported
Feet to sea level:	23.12	Note:	Not Reported
Level reading date:	1955-01-03	Feet below surface:	Not Reported
Feet to sea level:	22.47	Note:	Not Reported
Level reading date:	1953-12-03	Feet below surface:	Not Reported
Feet to sea level:	22.59	Note:	Not Reported
Level reading date:	1953-01-14	Feet below surface:	Not Reported
Feet to sea level:	23.05	Note:	Not Reported
Level reading date:	1951-12-27	Feet below surface:	Not Reported
Feet to sea level:	22.89	Note:	Not Reported
Level reading date:	1950-07-12	Feet below surface:	Not Reported
Feet to sea level:	22.08	Note:	The site had been pumped recently.

31
SSE
1/2 - 1 Mile
Higher

FED USGS **USGS40000831125**

Organization ID:	USGS-NY	Organization Name:	USGS New York Water Science Center
Monitor Location:	Q 427. 1	Type:	Well
Description:	Not Reported	HUC:	02030201
Drainage Area:	Not Reported	Drainage Area Units:	Not Reported
Contrib Drainage Area:	Not Reported	Contrib Drainage Area Unts:	Not Reported
Aquifer:	Not Reported	Formation Type:	Not Reported

Aquifer Type:	Not Reported	Construction Date:	Not Reported
Well Depth:	Not Reported	Well Depth Units:	Not Reported
Well Hole Depth:	227	Well Hole Depth Units:	ft

32
SSW
1/2 - 1 Mile
Higher

FED USGS **USGS40000831093**

Organization ID:	USGS-NY	Organization Name:	USGS New York Water Science Center
Monitor Location:	Q 388. 1	Type:	Well
Description:	Not Reported	HUC:	02030201
Drainage Area:	Not Reported	Drainage Area Units:	Not Reported
Contrib Drainage Area:	Not Reported	Contrib Drainage Area Unts:	Not Reported
Aquifer:	Not Reported	Formation Type:	Not Reported
Aquifer Type:	Not Reported	Construction Date:	Not Reported
Well Depth:	Not Reported	Well Depth Units:	Not Reported
Well Hole Depth:	203	Well Hole Depth Units:	ft

33
SW
1/2 - 1 Mile
Lower

FED USGS **USGS40000831211**

Organization ID:	USGS-NY	Organization Name:	USGS New York Water Science Center
Monitor Location:	Q 2333. 1	Type:	Well
Description:	Not Reported	HUC:	02030201
Drainage Area:	Not Reported	Drainage Area Units:	Not Reported
Contrib Drainage Area:	Not Reported	Contrib Drainage Area Unts:	Not Reported
Aquifer:	Not Reported	Formation Type:	Not Reported
Aquifer Type:	Not Reported	Construction Date:	Not Reported
Well Depth:	Not Reported	Well Depth Units:	Not Reported
Well Hole Depth:	37	Well Hole Depth Units:	ft

34
North
1/2 - 1 Mile
Higher

FED USGS **USGS40000832081**

Organization ID:	USGS-NY	Organization Name:	USGS New York Water Science Center
Monitor Location:	Q 2366. 1	Type:	Well
Description:	Not Reported	HUC:	02030201
Drainage Area:	Not Reported	Drainage Area Units:	Not Reported
Contrib Drainage Area:	Not Reported	Contrib Drainage Area Unts:	Not Reported
Aquifer:	Not Reported	Formation Type:	Not Reported
Aquifer Type:	Not Reported	Construction Date:	Not Reported
Well Depth:	Not Reported	Well Depth Units:	Not Reported
Well Hole Depth:	43	Well Hole Depth Units:	ft

Map ID
Direction
Distance
Elevation | Database | EDR ID Number

35
North
1/2 - 1 Mile
Higher

FED USGS **USGS40000832089**

Organization ID:	USGS-NY	Organization Name:	USGS New York Water Science Center
Monitor Location:	Q 2080. 1	Type:	Well
Description:	Not Reported	HUC:	02030201
Drainage Area:	Not Reported	Drainage Area Units:	Not Reported
Contrib Drainage Area:	Not Reported	Contrib Drainage Area Unts:	Not Reported
Aquifer:	Not Reported	Formation Type:	Not Reported
Aquifer Type:	Not Reported	Construction Date:	Not Reported
Well Depth:	Not Reported	Well Depth Units:	Not Reported
Well Hole Depth:	36	Well Hole Depth Units:	ft

36
West
1/2 - 1 Mile
Lower

FED USGS **USGS40000831487**

Organization ID:	USGS-NY	Organization Name:	USGS New York Water Science Center
Monitor Location:	Q 2721. 1	Type:	Well
Description:	Not Reported	HUC:	02030101
Drainage Area:	Not Reported	Drainage Area Units:	Not Reported
Contrib Drainage Area:	Not Reported	Contrib Drainage Area Unts:	Not Reported
Aquifer:	Not Reported	Formation Type:	Not Reported
Aquifer Type:	Not Reported	Construction Date:	Not Reported
Well Depth:	Not Reported	Well Depth Units:	Not Reported
Well Hole Depth:	300	Well Hole Depth Units:	ft

37
NW
1/2 - 1 Mile
Lower

FED USGS **USGS40000832054**

Organization ID:	USGS-NY	Organization Name:	USGS New York Water Science Center
Monitor Location:	Q 1619. 1	Type:	Well
Description:	Not Reported	HUC:	02030201
Drainage Area:	Not Reported	Drainage Area Units:	Not Reported
Contrib Drainage Area:	Not Reported	Contrib Drainage Area Unts:	Not Reported
Aquifer:	Not Reported	Formation Type:	Not Reported
Aquifer Type:	Not Reported	Construction Date:	Not Reported
Well Depth:	Not Reported	Well Depth Units:	Not Reported
Well Hole Depth:	43	Well Hole Depth Units:	ft

38
West
1/2 - 1 Mile
Lower

FED USGS **USGS40000831691**

Organization ID:	USGS-NY	Organization Name:	USGS New York Water Science Center
Monitor Location:	Q 1221. 1	Type:	Well
Description:	Not Reported	HUC:	02030201
Drainage Area:	Not Reported	Drainage Area Units:	Not Reported

Contrib Drainage Area:	Not Reported	Contrib Drainage Area Unts:	Not Reported
Aquifer:	Not Reported	Formation Type:	Not Reported
Aquifer Type:	Not Reported	Construction Date:	Not Reported
Well Depth:	Not Reported	Well Depth Units:	Not Reported
Well Hole Depth:	178	Well Hole Depth Units:	ft

39
South
1/2 - 1 Mile
Higher

FED USGS **USGS40000830980**

Organization ID:	USGS-NY	Organization Name:	USGS New York Water Science Center
Monitor Location:	Q 952. 1	Type:	Well
Description:	Not Reported	HUC:	02030201
Drainage Area:	Not Reported	Drainage Area Units:	Not Reported
Contrib Drainage Area:	Not Reported	Contrib Drainage Area Unts:	Not Reported
Aquifer:	Not Reported	Formation Type:	Not Reported
Aquifer Type:	Not Reported	Construction Date:	Not Reported
Well Depth:	Not Reported	Well Depth Units:	Not Reported
Well Hole Depth:	57	Well Hole Depth Units:	ft

40
NNE
1/2 - 1 Mile
Higher

FED USGS **USGS40000832080**

Organization ID:	USGS-NY	Organization Name:	USGS New York Water Science Center
Monitor Location:	Q 380. 1	Type:	Well
Description:	Not Reported	HUC:	02030201
Drainage Area:	Not Reported	Drainage Area Units:	Not Reported
Contrib Drainage Area:	Not Reported	Contrib Drainage Area Unts:	Not Reported
Aquifer:	Not Reported	Formation Type:	Not Reported
Aquifer Type:	Not Reported	Construction Date:	Not Reported
Well Depth:	Not Reported	Well Depth Units:	Not Reported
Well Hole Depth:	108	Well Hole Depth Units:	ft

41
SSW
1/2 - 1 Mile
Higher

FED USGS **USGS40000830981**

Organization ID:	USGS-NY	Organization Name:	USGS New York Water Science Center
Monitor Location:	Q 387. 1	Type:	Well
Description:	Not Reported	HUC:	02030201
Drainage Area:	Not Reported	Drainage Area Units:	Not Reported
Contrib Drainage Area:	Not Reported	Contrib Drainage Area Unts:	Not Reported
Aquifer:	Not Reported	Formation Type:	Not Reported
Aquifer Type:	Not Reported	Construction Date:	Not Reported
Well Depth:	Not Reported	Well Depth Units:	Not Reported
Well Hole Depth:	176	Well Hole Depth Units:	ft

GEOCHECK® - PHYSICAL SETTING SOURCE MAP FINDINGS

Map ID
Direction
Distance

Database EDR ID Number

A1
SE
1/4 - 1/2 Mile

OIL_GAS **NYOG10000041360**

API #:	31081300000000	Well Name:	NYCDEP QBT B-1
Owner:	New York City Dept. of Environmental Protection		
Operator:	2127	Well Status:	Plugged and Abandoned
Well Type:	Not Reported	Permit Date:	Not Reported
Drill Date:	Not Reported	Completion Date:	19-DEC-19
Plug Date:	Not Reported	Field Name:	Confidential
Formation:	Confidential	Borehole Slant:	Vertical
State Owned Lease:	Not Reported	Proposed Depth:	0
True Depth:	834	Measured Length:	835

A2
SE
1/4 - 1/2 Mile

OIL_GAS **NYOG10000041355**

API #:	31081236250000	Well Name:	Sunny - 7
Owner:	New York City Dept. of Environmental Protection		
Operator:	2127	Well Status:	Plugged and Abandoned
Well Type:	Stratigraphic	Permit Date:	Not Reported
Drill Date:	Not Reported	Completion Date:	Not Reported
Plug Date:	Not Reported	Field Name:	Not Applicable
Formation:	Not Applicable	Borehole Slant:	Vertical
State Owned Lease:	NA	Proposed Depth:	600
True Depth:	708	Measured Length:	708

3
SE
1/4 - 1/2 Mile

OIL_GAS **NYOG10000041356**

API #:	31081236260000	Well Name:	Sunny - 9
Owner:	New York City Dept. of Environmental Protection		
Operator:	2127	Well Status:	Plugged and Abandoned
Well Type:	Stratigraphic	Permit Date:	Not Reported
Drill Date:	Not Reported	Completion Date:	Not Reported
Plug Date:	Not Reported	Field Name:	Not Applicable
Formation:	Not Applicable	Borehole Slant:	Vertical
State Owned Lease:	NA	Proposed Depth:	600
True Depth:	726	Measured Length:	726

4
NW
1/2 - 1 Mile

OIL_GAS **NYOG10000040279**

API #:	31061237500000	Well Name:	Crescent - B
Owner:	New York City Dept. of Environmental Protection		
Operator:	2127	Well Status:	Plugged and Abandoned
Well Type:	Stratigraphic	Permit Date:	Not Reported
Drill Date:	Not Reported	Completion Date:	12-FEB-99

GEOCHECK® - PHYSICAL SETTING SOURCE MAP FINDINGS

Plug Date:	Not Reported	Field Name:	Not Applicable
Formation:	Fordham Gneiss	Borehole Slant:	Vertical
State Owned Lease:	NA	Proposed Depth:	0
True Depth:	826	Measured Length:	826

GEOCHECK® - PHYSICAL SETTING SOURCE MAP FINDINGS
RADON

AREA RADON INFORMATION

Federal EPA Radon Zone for QUEENS County: 3

Note: Zone 1 indoor average level > 4 pCi/L.
: Zone 2 indoor average level >= 2 pCi/L and <= 4 pCi/L.
: Zone 3 indoor average level < 2 pCi/L.

Federal Area Radon Information for QUEENS COUNTY, NY

Number of sites tested: 81

Area	Average Activity	% <4 pCi/L	% 4-20 pCi/L	% >20 pCi/L
Living Area	0.620 pCi/L	97%	0%	3%
Basement	0.970 pCi/L	93%	6%	1%

PHYSICAL SETTING SOURCE RECORDS SEARCHED

TOPOGRAPHIC INFORMATION

USGS 7.5' Digital Elevation Model (DEM)
Source: United States Geologic Survey
EDR acquired the USGS 7.5' Digital Elevation Model in 2002 and updated it in 2006. The 7.5 minute DEM corresponds to the USGS 1:24,000- and 1:25,000-scale topographic quadrangle maps. The DEM provides elevation data with consistent elevation units and projection.

Current USGS 7.5 Minute Topographic Map
Source: U.S. Geological Survey

HYDROLOGIC INFORMATION

Flood Zone Data: This data was obtained from the Federal Emergency Management Agency (FEMA). It depicts 100-year and 500-year flood zones as defined by FEMA. It includes the National Flood Hazard Layer (NFHL) which incorporates Flood Insurance Rate Map (FIRM) data and Q3 data from FEMA in areas not covered by NFHL.
Source: FEMA
Telephone: 877-336-2627
Date of Government Version: 2003, 2015

NWI: National Wetlands Inventory. This data, available in select counties across the country, was obtained by EDR in 2002, 2005 and 2010 from the U.S. Fish and Wildlife Service.

State Wetlands Data: Freshwater Wetlands
Source: Department of Environmental Conservation
Telephone: 518-402-8961

HYDROGEOLOGIC INFORMATION

AQUIFLOW^{R} Information System
Source: EDR proprietary database of groundwater flow information
EDR has developed the AQUIFLOW Information System (AIS) to provide data on the general direction of groundwater flow at specific points. EDR has reviewed reports submitted to regulatory authorities at select sites and has extracted the date of the report, hydrogeologically determined groundwater flow direction and depth to water table information.

GEOLOGIC INFORMATION

Geologic Age and Rock Stratigraphic Unit
Source: P.G. Schruben, R.E. Arndt and W.J. Bawiec, Geology of the Conterminous U.S. at 1:2,500,000 Scale - A digital representation of the 1974 P.B. King and H.M. Beikman Map, USGS Digital Data Series DDS - 11 (1994).

STATSGO: State Soil Geographic Database
Source: Department of Agriculture, Natural Resources Conservation Service (NRCS)
The U.S. Department of Agriculture's (USDA) Natural Resources Conservation Service (NRCS) leads the national Conservation Soil Survey (NCSS) and is responsible for collecting, storing, maintaining and distributing soil survey information for privately owned lands in the United States. A soil map in a soil survey is a representation of soil patterns in a landscape. Soil maps for STATSGO are compiled by generalizing more detailed (SSURGO) soil survey maps.

SSURGO: Soil Survey Geographic Database
Source: Department of Agriculture, Natural Resources Conservation Service (NRCS)
Telephone: 800-672-5559
SSURGO is the most detailed level of mapping done by the Natural Resources Conservation Service, mapping scales generally range from 1:12,000 to 1:63,360. Field mapping methods using national standards are used to construct the soil maps in the Soil Survey Geographic (SSURGO) database. SSURGO digitizing duplicates the original soil survey maps. This level of mapping is designed for use by landowners, townships and county natural resource planning and management.

PHYSICAL SETTING SOURCE RECORDS SEARCHED

LOCAL / REGIONAL WATER AGENCY RECORDS

FEDERAL WATER WELLS

PWS: Public Water Systems
Source: EPA/Office of Drinking Water
Telephone: 202-564-3750
Public Water System data from the Federal Reporting Data System. A PWS is any water system which provides water to at least 25 people for at least 60 days annually. PWSs provide water from wells, rivers and other sources.

PWS ENF: Public Water Systems Violation and Enforcement Data
Source: EPA/Office of Drinking Water
Telephone: 202-564-3750
Violation and Enforcement data for Public Water Systems from the Safe Drinking Water Information System (SDWIS) after August 1995. Prior to August 1995, the data came from the Federal Reporting Data System (FRDS).

USGS Water Wells: USGS National Water Inventory System (NWIS)
This database contains descriptive information on sites where the USGS collects or has collected data on surface water and/or groundwater. The groundwater data includes information on wells, springs, and other sources of groundwater.

STATE RECORDS

New York Public Water Wells
Source: New York Department of Health
Telephone: 518-458-6731

OTHER STATE DATABASE INFORMATION

Oil and Gas Well Database
Source: Department of Environmental Conservation
Telephone: 518-402-8072
These files contain records, in the database, of wells that have been drilled.

RADON

State Database: NY Radon
Source: Department of Health
Telephone: 518-402-7556
Radon Test Results

Area Radon Information
Source: USGS
Telephone: 703-356-4020
The National Radon Database has been developed by the U.S. Environmental Protection Agency (USEPA) and is a compilation of the EPA/State Residential Radon Survey and the National Residential Radon Survey. The study covers the years 1986 - 1992. Where necessary data has been supplemented by information collected at private sources such as universities and research institutions.

EPA Radon Zones
Source: EPA
Telephone: 703-356-4020
Sections 307 & 309 of IRAA directed EPA to list and identify areas of U.S. with the potential for elevated indoor radon levels.

OTHER

Airport Landing Facilities: Private and public use landing facilities
Source: Federal Aviation Administration, 800-457-6656

Epicenters: World earthquake epicenters, Richter 5 or greater
Source: Department of Commerce, National Oceanic and Atmospheric Administration

Earthquake Fault Lines: The fault lines displayed on EDR's Topographic map are digitized quaternary faultlines, prepared in 1975 by the United State Geological Survey

PHYSICAL SETTING SOURCE RECORDS SEARCHED

STREET AND ADDRESS INFORMATION

© 2015 TomTom North America, Inc. All rights reserved. This material is proprietary and the subject of copyright protection and other intellectual property rights owned by or licensed to Tele Atlas North America, Inc. The use of this material is subject to the terms of a license agreement. You will be held liable for any unauthorized copying or disclosure of this material.