

1. View of the Project Area facing northeast from Astoria Boulevard.



2. View of the Project Area facing northwest from Astoria Boulevard.



3. View of the Project Area facing northeast from Astoria Boulevard.

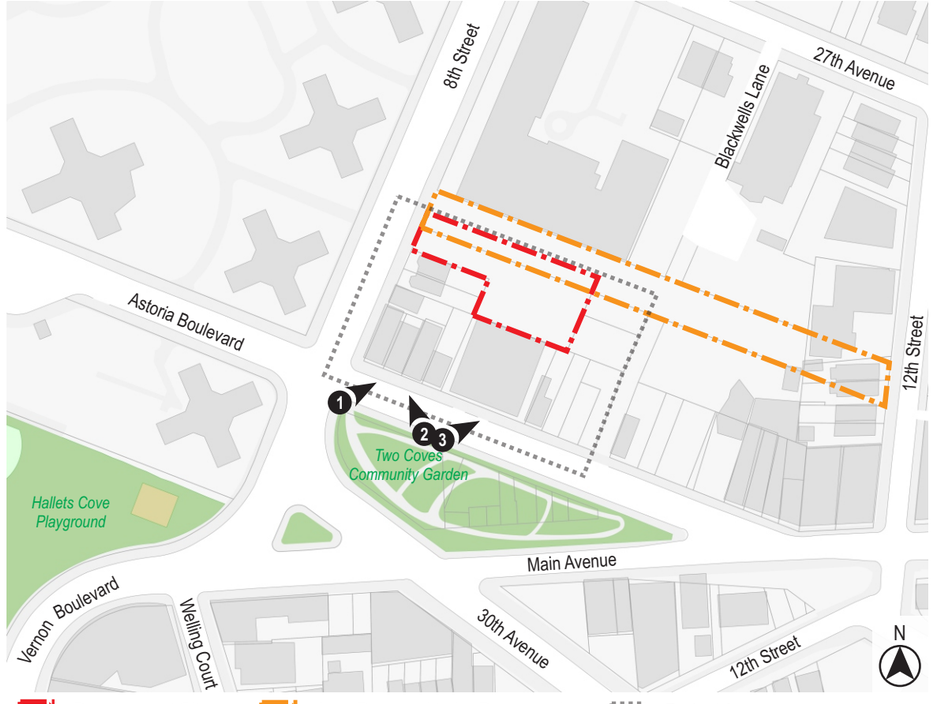

Urban Cartographics



4. View of the Project Area facing northwest from Astoria Boulevard.



6. View of the Project Area facing northwest from Astoria Boulevard.



5. View of the Project Area facing northeast from Astoria Boulevard.

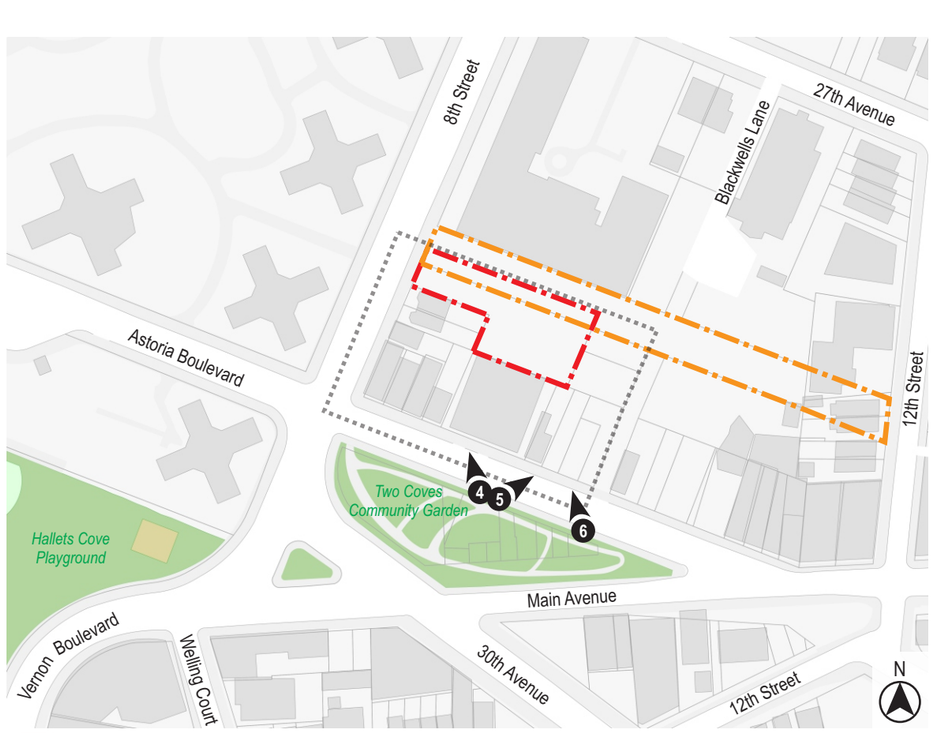

Urban Cartographics



7. View of Astoria Boulevard facing northwest (Project Area at right).



8. View of the sidewalk along the north side of Astoria Boulevard facing northwest (Project Area at right).



9. View of the south side of Astoria Boulevard facing southeast from the Project Area.

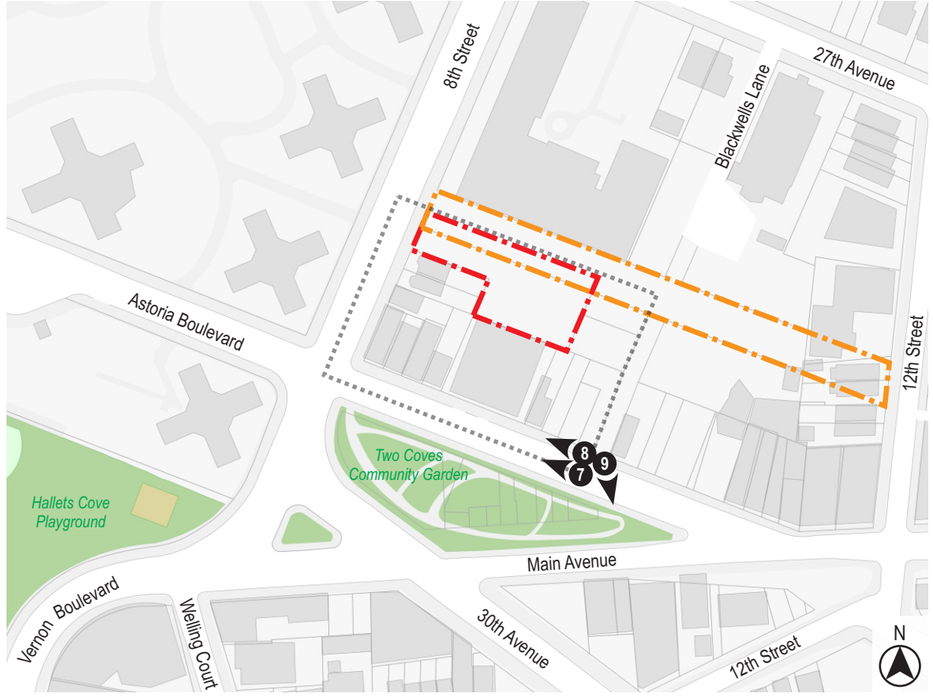



10. View of Astoria Boulevard facing southeast from 8th Street (Project Area at left).



12. View of 8th Street facing northeast from Astoria Boulevard (Project Area at right).



11. View of the Project Area facing northeast from the intersection of 8th Street and Astoria Boulevard (Development Site at left).

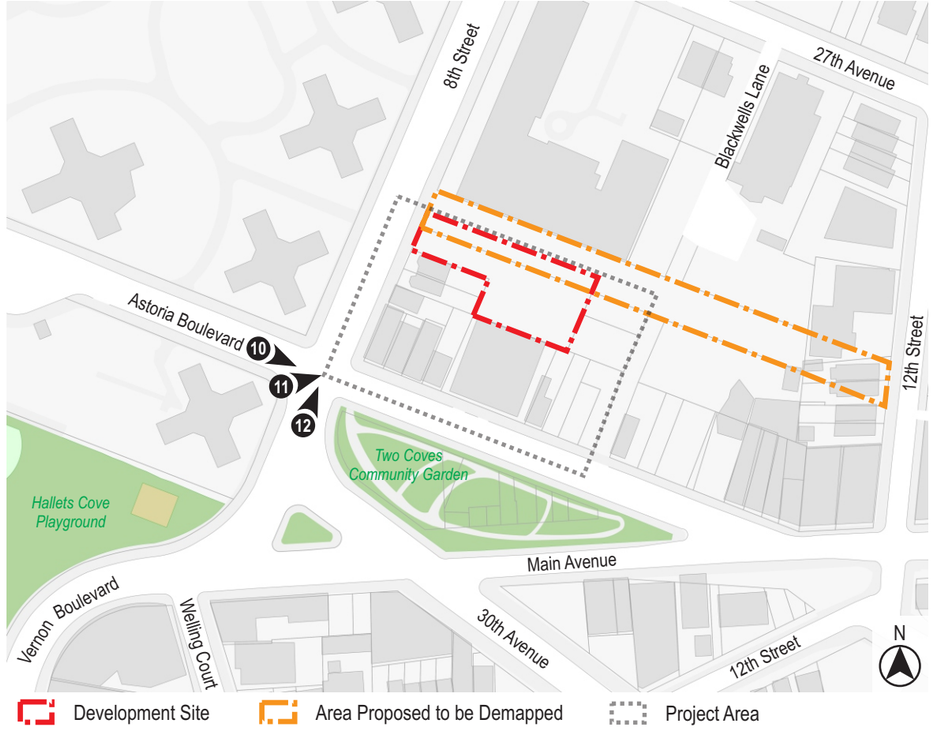



13. View of the sidewalk along the north side of Astoria Boulevard facing southeast from 8th Street (Project Area at left).



14. View of the sidewalk along the east side of 8th Street facing northeast from Astoria Boulevard (Project Area at right).



15. View of the intersection of 8th Street and Astoria Boulevard facing southwest from the Project Area.

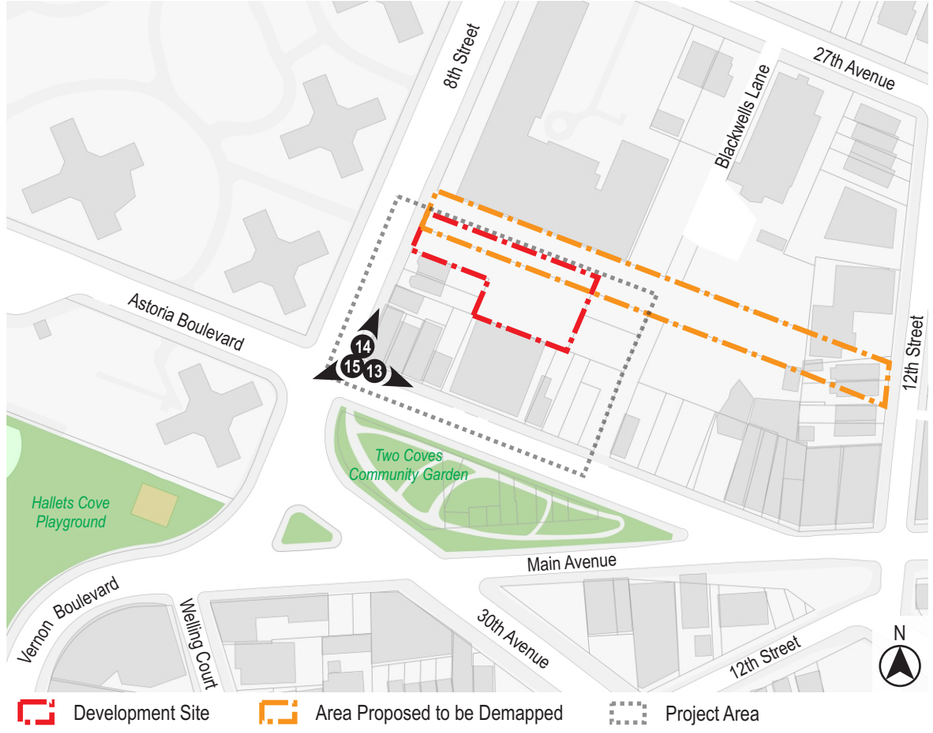



16. View of the Project Area facing northeast from 8th Street (Development Site at left).



17. View of the Project Area facing southeast from 8th Street.



18. View of the Project Area facing southeast from 8th Street (Project Area at left).

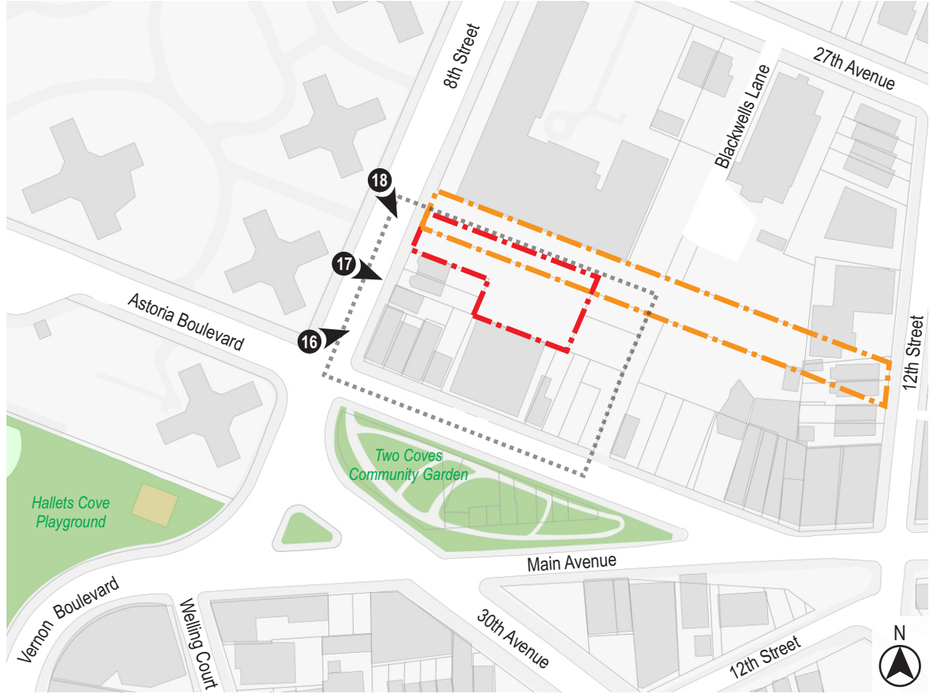

Urban Cartographics



19. View of 8th Street facing southwest (Development Site at left).



20. View of the sidewalk along the east side of 8th Street facing southwest (Development Site at left).



21. View of the west side of 8th Street facing northwest from the Development Site.

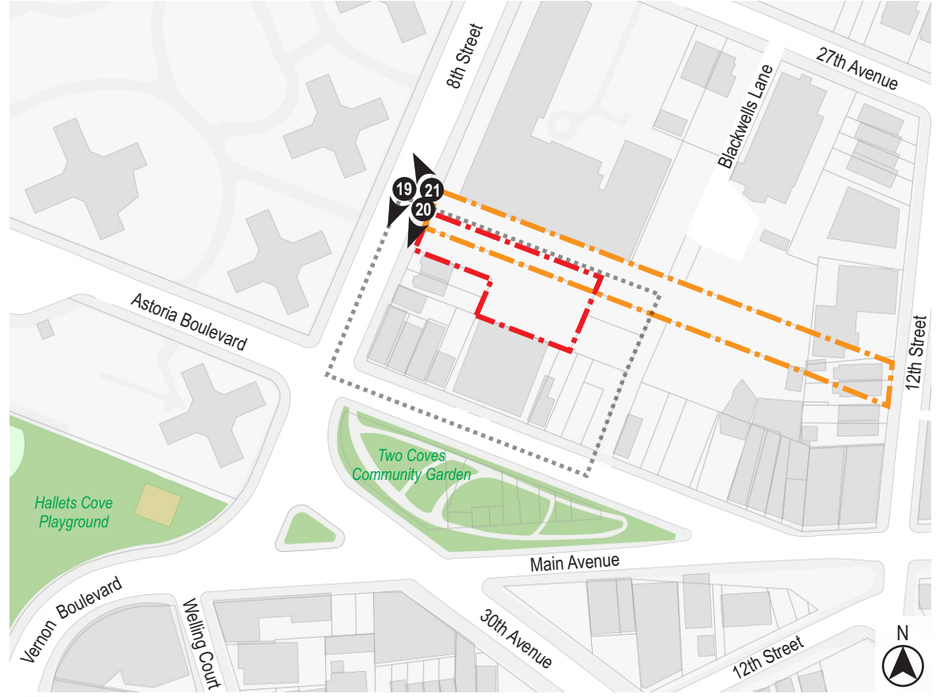



22. View of the Area Proposed to be Demapped facing east from 8th Street.



23. View of the Area Proposed to be Demapped and the Development Site facing southeast from 8th Street.



24. View of the Area Proposed to be Demapped and the Development Site facing southeast from the intersection of 28th Avenue and 8th Street.

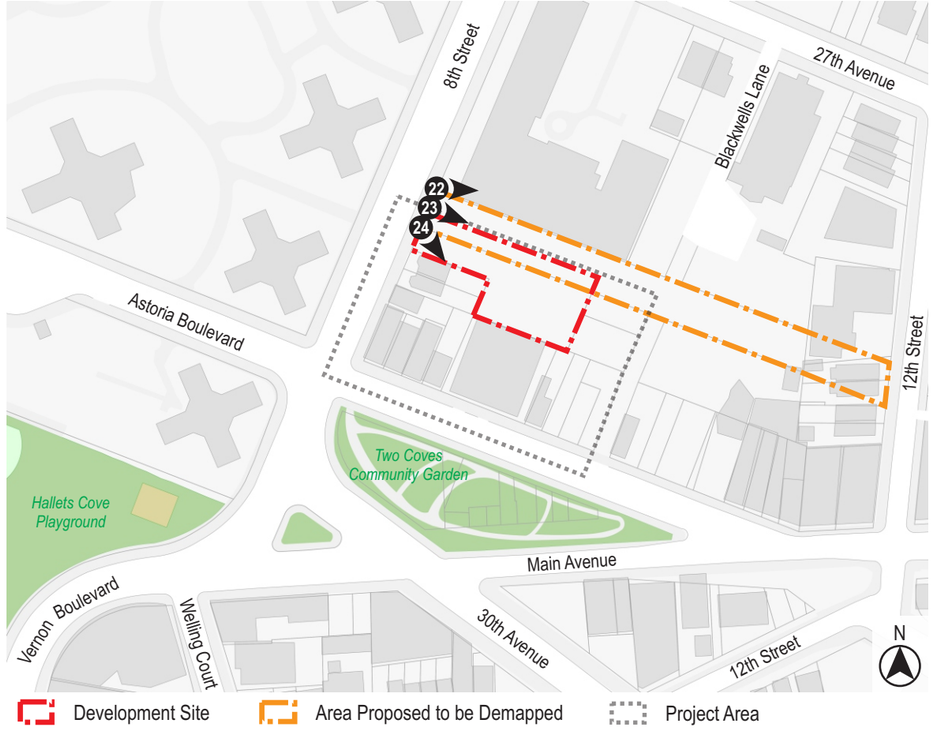



25. View of the Area Proposed to be Demapped facing southwest from 12th Street.



26. View of the Area Proposed to be Demapped facing northwest from 12th Street.



27. View of the Area Proposed to be Demapped facing northwest from 12th Street.

