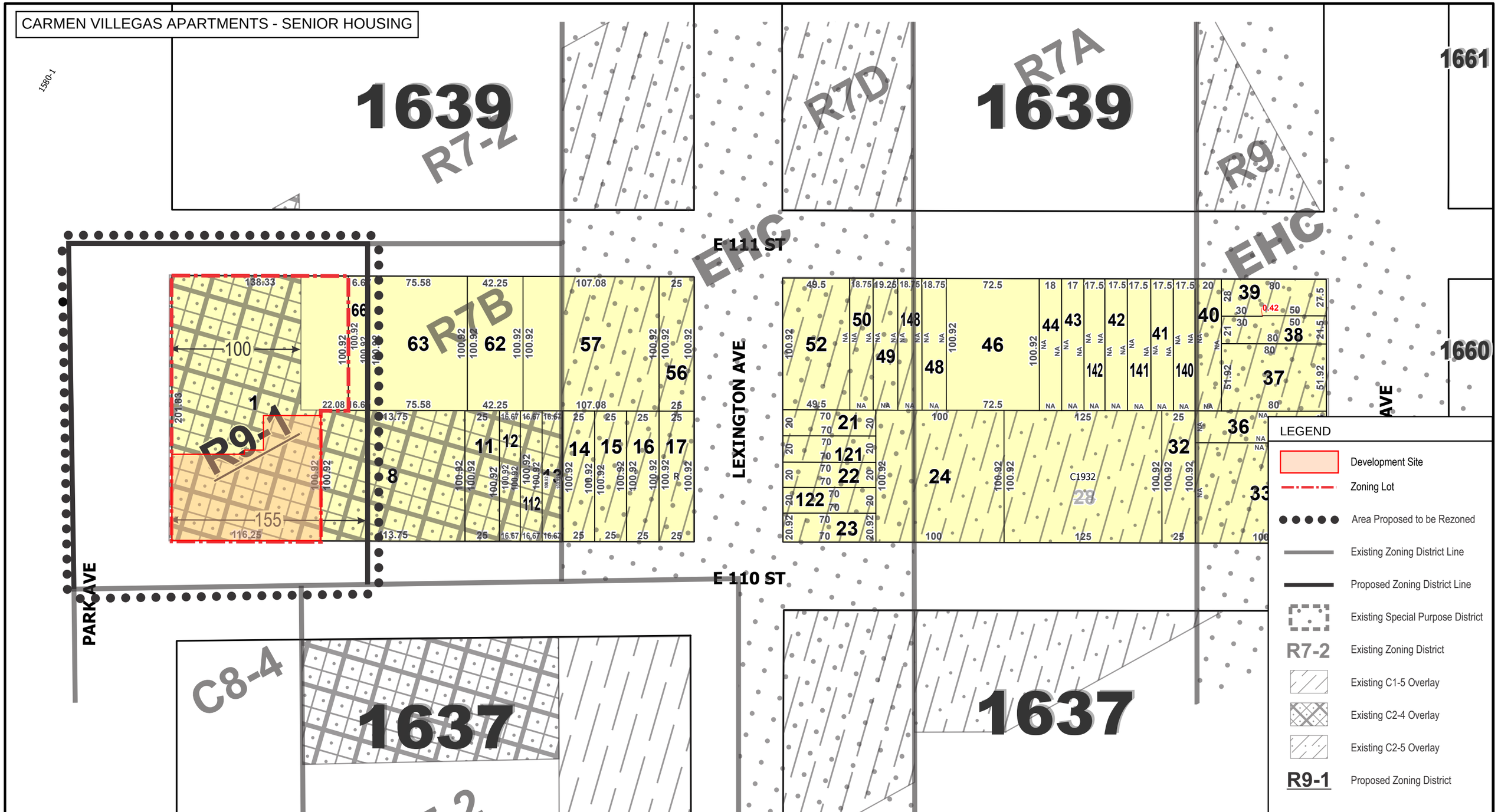


**LEGEND**

- TAX_LOT_POLYGON
- TAX_BLOCK_POLYGON
- BOUNDARY
- POSSESSION_HOOK

- 50 Tax Lot Number
- 50 Tax Block Number
- 50 Condo FKA Tax Lot Number
- C50 Condo Flag/Number
- A9000 Air Lot Flag/Number
- S8000 Sub Lot Flag/Number
- R REUC Flag

TAX_LOT_FACE
- Regular
- Underwater
- Unknown

50 Tax Lot Dimension
+/- 50 Approximate Tax Lot Dimension

The official tax maps for the City of New York are maintained by the Department of Finance Tax Map Office. Tax maps show the lot lines, the block and lot numbers, the street names, lot dimensions, and easements. The maps and information presented are for information purposes only. The City of New York Department of Finance is not responsible for errors, omissions, or geographic accuracy on these digital maps. The Geographic Information System (GIS) information presented should not be used for boundary lines or location and should not be used as a substitute for engineer drawings or surveys. Any use of this map for conveyances of property or any other legal proceeding is at the sole risk of the parties.

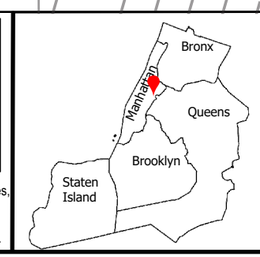


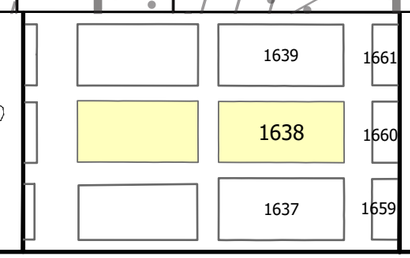


N E S W

**Effective Date: 02/02/2024**
**End Date: Current**

NYC Digital Tax Map
Borough of Manhattan

Block: 1638

50 0 50 100 Feet

NYC Department of Finance

LiRo GIS, Inc.
A LiRo Group Company