equity environmental engineering
WORKING TOGETHER TO DESIGN SOLUTIONS

ENVIRONMENTAL ASSESSMENT STATEMENT (EAS)
AND
SUPPLEMENTAL STUDIES TO THE EAS

Lead Agency:
Department of City Planning
120 Broadway, 31St Floor
New York, NY 10271

Prepared for:
EMP Capital Group

Prepared by:
Equity Environmental Engineering
500 International Drive, Suite 150
Mount Olive, NJ 07828

September 18, 2019

Grand Avenue and Pacific Street Rezoning

Crown Heights, Brooklyn NY
Block 1125, Lot 1; Block 1133, Lots 7, 10, 11, 12 and part of 13
Brooklyn Community District 8

979 Pacific Street
Brooklyn, New York 10027

CEQR Reference No: 19DCP114K

TABLE OF CONTENTS

1.0 PROPOSED ACTION 1
1.1 Introduction 1
1.2 Background 1
1.3 Description of Surrounding Area 2
1.4 Description of Affected Area 3
1.5 Description of the Development Site 4
1.6 Description of Proposed Development 4
1.7 Action(s) Necessary to Facilitate the Project 5
1.8 Purpose and Need 5
1.9 Analysis Framework 5
2.0 ENVIRONMENTAL REVIEW 9
2.1 Land Use, Zoning, and Public Policy 9
2.1.1 Land Use 9
2.1.2 Zoning 12
2.1.3 Public Policy 16
2.3 Open Space 19
2.3.1 Preliminary Open Space Assessment 20
2.4 Shadows 27
2.5 Historic and Cultural Resources 30
2.5.1 Architectural Resources 30
2.5.2 Cultural and Archaeological Resources 30
2.6 Urban Design and Visual Resources 31
2.7 Hazardous Materials 38
2.8 Transportation 42
2.9 Air Quality 52
2.9.1 Methodology & Standards 53
2.9.2 Analysis 55
2.10 Noise 69
2.10.1 Methodology 69
2.10.2 Analysis 69
2.11 Public Health 82
2.12 Neighborhood Character 83

2.13 Construction 84

Appendices

Appendix A: Agency Correspondence

Appendix B: Architectural Drawings

Appendix C: Hazardous Materials

Appendix D: Noise Data

Appendix E: Air Data

Appendix F: Transportation Data

City Environmental Quality Review
ENVIRONMENTAL ASSESSMENT STATEMENT (EAS) SHORT FORM

FOR UNLISTED ACTIONS ONLY • *Please fill out and submit to the appropriate agency* (see instructions)

Part I: GENERAL INFORMATION

1. *Does the Action Exceed Any Type I Threshold in 6 NYCRR Part 617.4 or 43 RCNY §6-15(A) (Executive Order 91 of 1977, as amended)?* ☐ YES ☒ NO

If "yes," **STOP** and **complete the FULL EAS FORM**.

2. *Project Name* Grand Avenue and Pacific Street Rezoning

3. *Reference Numbers*

CEQR REFERENCE NUMBER (to be assigned by lead agency) 19DCP114K	BSA REFERENCE NUMBER (if applicable)
ULURP REFERENCE NUMBER (if applicable) 190256ZMK N190257ZRK	OTHER REFERENCE NUMBER(S) (if applicable) (*e.g.*, legislative intro, CAPA)

4a. *Lead Agency Information*			**4b. *Applicant Information***		
NAME OF LEAD AGENCY Department of City Planning			NAME OF APPLICANT EMP Capital Group		
NAME OF LEAD AGENCY CONTACT PERSON Olga Abinader, Acting Director			NAME OF APPLICANT'S REPRESENTATIVE OR CONTACT PERSON Kevin Williams, Equity Environmental Engineering LLC		
ADDRESS 120 Broadway			ADDRESS 500 International Drive, Suite 150		
CITY New York	STATE NY	ZIP 10271	CITY Mount Olive	STATE NJ	ZIP 07828
TELEPHONE 212 720 3493	EMAIL oabinad@planning.nyc.gov		TELEPHONE 973-527-7451x301	EMAIL kevin.williams@equityenvironmental.com	

5. *Project Description*

The applicant seeks to develop the site comprised of Block 1125, Lot 1, located at the northeast corner of Grand Avenue and Pacific Street in the Crown Heights neighborhood of Brooklyn Community District 8. The site is a vacant corner lot that occupies approximately 10,000 square feet of lot area and is zoned M1-1. The applicant is seeking to rezone a portion of Block 1125, encompassing the project site, and Department City Planning seeks to include under this rezoning an area that is to include a portion of Block 1133, comprising Lots 7, 10, 11, and 12, and part of Lot 13, which is located directly to the south of the project site, from M1-1 to R7D with a C2-4 commercial overlay. In its entirety, the proposed rezoning area would comprise approximately 21,000 sf. Pursuant to the planned rezoning, the applicant seeks to construct a new 9-story building on Lot 1 with approximately 64 dwelling units and 8,400 zsf of retail.

Project Location

BOROUGH Brooklyn	COMMUNITY DISTRICT(S) 8	STREET ADDRESS 505 Grand Avenue
TAX BLOCK(S) AND LOT(S) Block 1125, Lot 1. Block 1133, Lots 7, 10, 11, and 12, and part of Lot 13.		ZIP CODE 11238

DESCRIPTION OF PROPERTY BY BOUNDING OR CROSS STREETS Project site is a corner lot with frontage on Grand Avenue and Pacific Street south of Atlantic Avenue. The affected area consists of the western portion of the block bounded by Grand Avenue to the west, Atlantic Avenue to the north, Dean Street to the south, and Classon Avenue to the east.

EXISTING ZONING DISTRICT, INCLUDING SPECIAL ZONING DISTRICT DESIGNATION, IF ANY M1-1 | ZONING SECTIONAL MAP NUMBER 16c

6. *Required Actions or Approvals* (check all that apply)

***City Planning Commission*:** ☒ YES ☐ NO ☒ UNIFORM LAND USE REVIEW PROCEDURE (ULURP)

☐ CITY MAP AMENDMENT	☐ ZONING CERTIFICATION	☐ CONCESSION
☒ ZONING MAP AMENDMENT	☐ ZONING AUTHORIZATION	☐ UDAAP
☒ ZONING TEXT AMENDMENT	☐ ACQUISITION—REAL PROPERTY	☐ REVOCABLE CONSENT
☐ SITE SELECTION—PUBLIC FACILITY	☐ DISPOSITION—REAL PROPERTY	☐ FRANCHISE
☐ HOUSING PLAN & PROJECT	☐ OTHER, explain:	

☐ SPECIAL PERMIT (if appropriate, specify type: ☐ modification; ☐ renewal; ☐ other); EXPIRATION DATE:

SPECIFY AFFECTED SECTIONS OF THE ZONING RESOLUTION

***Board of Standards and Appeals*:** ☐ YES ☒ NO

☐ VARIANCE (use)
☐ VARIANCE (bulk)
☐ SPECIAL PERMIT (if appropriate, specify type: ☐ modification; ☐ renewal; ☐ other); EXPIRATION DATE:
SPECIFY AFFECTED SECTIONS OF THE ZONING RESOLUTION

***Department of Environmental Protection*:** ☐ YES ☒ NO If "yes," specify:

Other City Approvals Subject to CEQR (check all that apply)

☐ LEGISLATION
☐ RULEMAKING
☐ CONSTRUCTION OF PUBLIC FACILITIES
☐ 384(b)(4) APPROVAL
☐ OTHER, explain:
☐ FUNDING OF CONSTRUCTION, specify:
☐ POLICY OR PLAN, specify:
☐ FUNDING OF PROGRAMS, specify:
☐ PERMITS, specify:

Other City Approvals Not Subject to CEQR (check all that apply)

☐ PERMITS FROM DOT'S OFFICE OF CONSTRUCTION MITIGATION AND COORDINATION (OCMC)
☐ LANDMARKS PRESERVATION COMMISSION APPROVAL
☐ OTHER, explain:

***State or Federal Actions/Approvals/Funding*:** ☐ YES ☒ NO If "yes," specify:

7. *Site Description:* *The directly affected area consists of the project site and the area subject to any change in regulatory controls. Except where otherwise indicated, provide the following information with regard to the directly affected area.*

***Graphics*:** *The following graphics must be attached and each box must be checked off before the EAS is complete. Each map must clearly depict the boundaries of the directly affected area or areas and indicate a 400-foot radius drawn from the outer boundaries of the project site. Maps may not exceed 11 x 17 inches in size and, for paper filings, must be folded to 8.5 x 11 inches.*

☒ SITE LOCATION MAP ☒ ZONING MAP ☒ SANBORN OR OTHER LAND USE MAP
☒ TAX MAP ☐ FOR LARGE AREAS OR MULTIPLE SITES, A GIS SHAPE FILE THAT DEFINES THE PROJECT SITE(S)
☒ PHOTOGRAPHS OF THE PROJECT SITE TAKEN WITHIN 6 MONTHS OF EAS SUBMISSION AND KEYED TO THE SITE LOCATION MAP

Physical Setting (both developed and undeveloped areas)

Total directly affected area (sq. ft.): 21,000 within affected area; 10,000 on Project Site
Waterbody area (sq. ft) and type:
Roads, buildings, and other paved surfaces (sq. ft.):
Other, describe (sq. ft.):

8. *Physical Dimensions and Scale of Project* (if the project affects multiple sites, provide the total development facilitated by the action)

SIZE OF PROJECT TO BE DEVELOPED (gross square feet): 60,480
NUMBER OF BUILDINGS: 1 building
GROSS FLOOR AREA OF EACH BUILDING (sq. ft.): 60,480
HEIGHT OF EACH BUILDING (ft.): the Applicant's proposed project will be 105' tall. This EAS considers a future With-Action scenario that varies from the applicant's intended project
NUMBER OF STORIES OF EACH BUILDING: 8 stories

Does the proposed project involve changes in zoning on one or more sites? ☒ YES ☐ NO
If "yes," specify: The total square feet owned or controlled by the applicant: 10,000
The total square feet not owned or controlled by the applicant: 11,000

Does the proposed project involve in-ground excavation or subsurface disturbance, including, but not limited to foundation work, pilings, utility lines, or grading? ☒ YES ☐ NO
If "yes," indicate the estimated area and volume dimensions of subsurface permanent and temporary disturbance (if known):
AREA OF TEMPORARY DISTURBANCE: 10,000 sq. ft. (width x length)
VOLUME OF DISTURBANCE: 1,000,000 cubic ft. (width x length x depth)
AREA OF PERMANENT DISTURBANCE: 10,000 sq. ft. (width x length)

Description of Proposed Uses (please complete the following information as appropriate)

	Residential	***Commercial***	***Community Facility***	***Industrial/Manufacturing***
Size (in gross sq. ft.)	47,000	9,000		
Type (*e.g.,* retail, office, school)	68 units	local retail		

Does the proposed project increase the population of residents and/or on-site workers? ☒ YES ☐ NO
If "yes," please specify:
NUMBER OF ADDITIONAL RESIDENTS: approx 144
NUMBER OF ADDITIONAL WORKERS: 18
Provide a brief explanation of how these numbers were determined: based on increment of 68 dwelling units and census tract

average household size of 2.13 persons, and two retail employees per 1,000 square feet.

Does the proposed project create new open space? ☐ YES ☒ NO If "yes," specify size of project-created open space: sq. ft.

Has a No-Action scenario been defined for this project that differs from the existing condition? ☐ YES ☒ NO

If "yes," see Chapter 2, "Establishing the Analysis Framework" and describe briefly:

9. *Analysis Year* CEQR Technical Manual Chapter 2

ANTICIPATED BUILD YEAR (date the project would be completed and operational): 2024

ANTICIPATED PERIOD OF CONSTRUCTION IN MONTHS: 18-24

WOULD THE PROJECT BE IMPLEMENTED IN A SINGLE PHASE? ☒ YES ☐ NO | IF MULTIPLE PHASES, HOW MANY?

BRIEFLY DESCRIBE PHASES AND CONSTRUCTION SCHEDULE: Assuming standard ULURP process, 18-24 month construction schedule for the project site, and an additional 2 years for the projected development site construction.

10. *Predominant Land Use in the Vicinity of the Project* (check all that apply)

☒ RESIDENTIAL ☒ MANUFACTURING ☒ COMMERCIAL ☐ PARK/FOREST/OPEN SPACE ☐ OTHER, specify:

Part II: TECHNICAL ANALYSIS

INSTRUCTIONS: For each of the analysis categories listed in this section, assess the proposed project's impacts based on the thresholds and criteria presented in the CEQR Technical Manual. Check each box that applies.

- If the proposed project can be demonstrated not to meet or exceed the threshold, check the "no" box.
- If the proposed project will meet or exceed the threshold, or if this cannot be determined, check the "yes" box.
- For each "yes" response, provide additional analyses (and, if needed, attach supporting information) based on guidance in the CEQR Technical Manual to determine whether the potential for significant impacts exists. Please note that a "yes" answer does not mean that an EIS must be prepared—it means that more information may be required for the lead agency to make a determination of significance.
- The lead agency, upon reviewing Part II, may require an applicant to provide additional information to support the Short EAS Form. For example, if a question is answered "no," an agency may request a short explanation for this response.

	YES	NO
1. *LAND USE, ZONING, AND PUBLIC POLICY*: CEQR Technical Manual Chapter 4		
(a) Would the proposed project result in a change in land use different from surrounding land uses?	☒	☐
(b) Would the proposed project result in a change in zoning different from surrounding zoning?	☒	☐
(c) Is there the potential to affect an applicable public policy?	☐	☒
(d) If "yes," to (a), (b), and/or (c), complete a preliminary assessment and attach.		
(e) Is the project a large, publicly sponsored project?	☐	☒
○ If "yes," complete a PlaNYC assessment and attach.		
(f) Is any part of the directly affected area within the City's Waterfront Revitalization Program boundaries?	☐	☒
○ If "yes," complete the Consistency Assessment Form.		
2. *SOCIOECONOMIC CONDITIONS*: CEQR Technical Manual Chapter 5		
(a) Would the proposed project:		
○ Generate a net increase of 200 or more residential units?	☐	☒
○ Generate a net increase of 200,000 or more square feet of commercial space?	☐	☒
○ Directly displace more than 500 residents?	☐	☒
○ Directly displace more than 100 employees?	☐	☒
○ Affect conditions in a specific industry?	☐	☒
3. *COMMUNITY FACILITIES*: CEQR Technical Manual Chapter 6		
(a) Direct Effects		
○ Would the project directly eliminate, displace, or alter public or publicly funded community facilities such as educational facilities, libraries, hospitals and other health care facilities, day care centers, police stations, or fire stations?	☐	☒
(b) Indirect Effects		
○ **Child Care Centers:** Would the project result in 20 or more eligible children under age 6, based on the number of low or low/moderate income residential units? (See Table 6-1 in Chapter 6)	☐	☒
○ **Libraries:** Would the project result in a 5 percent or more increase in the ratio of residential units to library branches? (See Table 6-1 in Chapter 6)	☐	☒
○ **Public Schools:** Would the project result in 50 or more elementary or middle school students, or 150 or more high school students based on number of residential units? (See Table 6-1 in Chapter 6)	☒	☐
○ **Health Care Facilities and Fire/Police Protection:** Would the project result in the introduction of a sizeable new neighborhood?	☐	☒
4. *OPEN SPACE*: CEQR Technical Manual Chapter 7		
(a) Would the proposed project change or eliminate existing open space?	☐	☒
(b) Is the project located within an under-served area in the Bronx, Brooklyn, Manhattan, Queens, or Staten Island?	☒	☐
○ If "yes," would the proposed project generate more than 50 additional residents or 125 additional employees?	☒	☐
(c) Is the project located within a well-served area in the Bronx, Brooklyn, Manhattan, Queens, or Staten Island?	☐	☒
○ If "yes," would the proposed project generate more than 350 additional residents or 750 additional employees?	☐	☐
(d) If the project in located an area that is neither under-served nor well-served, would it generate more than 200 additional residents or 500 additional employees?	☐	☒

	YES	NO
5. *SHADOWS*: CEQR Technical Manual Chapter 8		
(a) Would the proposed project result in a net height increase of any structure of 50 feet or more?	☒	☐
(b) Would the proposed project result in any increase in structure height and be located adjacent to or across the street from a sunlight-sensitive resource?	☐	☒
6. *HISTORIC AND CULTURAL RESOURCES*: CEQR Technical Manual Chapter 9		
(a) Does the proposed project site or an adjacent site contain any architectural and/or archaeological resource that is eligible for or has been designated (or is calendared for consideration) as a New York City Landmark, Interior Landmark or Scenic Landmark; that is listed or eligible for listing on the New York State or National Register of Historic Places; or that is within a designated or eligible New York City, New York State or National Register Historic District? (See the GIS System for Archaeology and National Register to confirm)	☐	☒
(b) Would the proposed project involve construction resulting in in-ground disturbance to an area not previously excavated?	☐	☒
(c) If "yes" to either of the above, list any identified architectural and/or archaeological resources and attach supporting information on whether the proposed project would potentially affect any architectural or archeological resources.		
7. *URBAN DESIGN AND VISUAL RESOURCES*: CEQR Technical Manual Chapter 10		
(a) Would the proposed project introduce a new building, a new building height, or result in any substantial physical alteration to the streetscape or public space in the vicinity of the proposed project that is not currently allowed by existing zoning?	☒	☐
(b) Would the proposed project result in obstruction of publicly accessible views to visual resources not currently allowed by existing zoning?	☐	☒
8. *NATURAL RESOURCES*: CEQR Technical Manual Chapter 11		
(a) Does the proposed project site or a site adjacent to the project contain natural resources as defined in Section 100 of Chapter 11?	☐	☒
○ If "yes," list the resources and attach supporting information on whether the proposed project would affect any of these resources.		
(b) Is any part of the directly affected area within the Jamaica Bay Watershed?	☐	☒
○ If "yes," complete the Jamaica Bay Watershed Form, and submit according to its instructions.		
9. *HAZARDOUS MATERIALS*: CEQR Technical Manual Chapter 12		
(a) Would the proposed project allow commercial or residential uses in an area that is currently, or was historically, a manufacturing area that involved hazardous materials?	☒	☐
(b) Does the proposed project site have existing institutional controls (*e.g.*, (E) designation or Restrictive Declaration) relating to hazardous materials that preclude the potential for significant adverse impacts?	☐	☒
(c) Would the project require soil disturbance in a manufacturing area or any development on or near a manufacturing area or existing/historic facilities listed in Appendix 1 (including nonconforming uses)?	☒	☐
(d) Would the project result in the development of a site where there is reason to suspect the presence of hazardous materials, contamination, illegal dumping or fill, or fill material of unknown origin?	☐	☒
(e) Would the project result in development on or near a site that has or had underground and/or aboveground storage tanks (*e.g.*, gas stations, oil storage facilities, heating oil storage)?	☐	☒
(f) Would the project result in renovation of interior existing space on a site with the potential for compromised air quality; vapor intrusion from either on-site or off-site sources; or the presence of asbestos, PCBs, mercury or lead-based paint?	☐	☒
(g) Would the project result in development on or near a site with potential hazardous materials issues such as government-listed voluntary cleanup/brownfield site, current or former power generation/transmission facilities, coal gasification or gas storage sites, railroad tracks or rights-of-way, or municipal incinerators?	☐	☒
(h) Has a Phase I Environmental Site Assessment been performed for the site?	☒	☐
○ If "yes," were Recognized Environmental Conditions (RECs) identified? Briefly identify:	☐	☒
10. *WATER AND SEWER INFRASTRUCTURE*: CEQR Technical Manual Chapter 13		
(a) Would the project result in water demand of more than one million gallons per day?	☐	☒
(b) If the proposed project located in a combined sewer area, would it result in at least 1,000 residential units or 250,000 square feet or more of commercial space in Manhattan, or at least 400 residential units or 150,000 square feet or more of commercial space in the Bronx, Brooklyn, Staten Island, or Queens?	☐	☒
(c) If the proposed project located in a separately sewered area, would it result in the same or greater development than the amounts listed in Table 13-1 in Chapter 13?	☐	☒
(d) Would the proposed project involve development on a site that is 5 acres or larger where the amount of impervious surface would increase?	☐	☒
(e) If the project is located within the Jamaica Bay Watershed or in certain specific drainage areas, including Bronx River, Coney Island Creek, Flushing Bay and Creek, Gowanus Canal, Hutchinson River, Newtown Creek, or Westchester Creek, would it involve development on a site that is 1 acre or larger where the amount of impervious surface would increase?	☐	☒

	YES	NO
(f) Would the proposed project be located in an area that is partially sewered or currently unsewered?	☐	☒
(g) Is the project proposing an industrial facility or activity that would contribute industrial discharges to a Wastewater Treatment Plant and/or generate contaminated stormwater in a separate storm sewer system?	☐	☒
(h) Would the project involve construction of a new stormwater outfall that requires federal and/or state permits?	☐	☒
11. *SOLID WASTE AND SANITATION SERVICES*: CEQR Technical Manual Chapter 14		
(a) Using Table 14-1 in Chapter 14, the project's projected operational solid waste generation is estimated to be (pounds per week): 7,316 = (277 residents X 17 pounds per week) + (33 employees X 79 pounds per week)		
○ Would the proposed project have the potential to generate 100,000 pounds (50 tons) or more of solid waste per week?	☐	☒
(b) Would the proposed project involve a reduction in capacity at a solid waste management facility used for refuse or recyclables generated within the City?	☐	☒
12. *ENERGY*: CEQR Technical Manual Chapter 15		
(a) Using energy modeling or Table 15-1 in Chapter 15, the project's projected energy use is estimated to be (annual BTUs): 14,915,182.1 = (216.3 commercial X 16,507) + (126.7 large residential X 89,540) 3,570,464.1		
(b) Would the proposed project affect the transmission or generation of energy?	☐	☒
13. *TRANSPORTATION*: CEQR Technical Manual Chapter 16		
(a) Would the proposed project exceed any threshold identified in Table 16-1 in Chapter 16?	☒	☐
(b) If "yes," conduct the screening analyses, attach appropriate back up data as needed for each stage and answer the following questions:		
○ Would the proposed project result in 50 or more Passenger Car Equivalents (PCEs) per project peak hour?	☐	☒
If "yes," would the proposed project result in 50 or more vehicle trips per project peak hour at any given intersection? ***It should be noted that the lead agency may require further analysis of intersections of concern even when a project generates fewer than 50 vehicles in the peak hour. See Subsection 313 of Chapter 16 for more information.*	☐	☐
○ Would the proposed project result in more than 200 subway/rail or bus trips per project peak hour?	☐	☒
If "yes," would the proposed project result, per project peak hour, in 50 or more bus trips on a single line (in one direction) or 200 subway trips per station or line?	☐	☐
○ Would the proposed project result in more than 200 pedestrian trips per project peak hour?	☒	☐
If "yes," would the proposed project result in more than 200 pedestrian trips per project peak hour to any given pedestrian or transit element, crosswalk, subway stair, or bus stop?	☐	☒
14. *AIR QUALITY*: CEQR Technical Manual Chapter 17		
(a) *Mobile Sources*: Would the proposed project result in the conditions outlined in Section 210 in Chapter 17?	☐	☒
(b) *Stationary Sources*: Would the proposed project result in the conditions outlined in Section 220 in Chapter 17?	☒	☐
○ If "yes," would the proposed project exceed the thresholds in Figure 17-3, Stationary Source Screen Graph in Chapter 17? (Attach graph as needed) see attached	☐	☒
(c) Does the proposed project involve multiple buildings on the project site?	☐	☒
(d) Does the proposed project require federal approvals, support, licensing, or permits subject to conformity requirements?	☐	☒
(e) Does the proposed project site have existing institutional controls (*e.g.*, (E) designation or Restrictive Declaration) relating to air quality that preclude the potential for significant adverse impacts?	☐	☒
15. *GREENHOUSE GAS EMISSIONS*: CEQR Technical Manual Chapter 18		
(a) Is the proposed project a city capital project or a power generation plant?	☐	☒
(b) Would the proposed project fundamentally change the City's solid waste management system?	☐	☒
(c) If "yes" to any of the above, would the project require a GHG emissions assessment based on the guidance in Chapter 18?	☐	☐
16. *NOISE*: CEQR Technical Manual Chapter 19		
(a) Would the proposed project generate or reroute vehicular traffic?	☐	☒
(b) Would the proposed project introduce new or additional receptors (see Section 124 in Chapter 19) near heavily trafficked roadways, within one horizontal mile of an existing or proposed flight path, or within 1,500 feet of an existing or proposed rail line with a direct line of site to that rail line?	☒	☐
(c) Would the proposed project cause a stationary noise source to operate within 1,500 feet of a receptor with a direct line of sight to that receptor or introduce receptors into an area with high ambient stationary noise?	☐	☒
(d) Does the proposed project site have existing institutional controls (*e.g.*, (E) designation or Restrictive Declaration) relating to noise that preclude the potential for significant adverse impacts?	☐	☒

	YES	NO
17. *PUBLIC HEALTH*: CEQR Technical Manual Chapter 20		
(a) Based upon the analyses conducted, do any of the following technical areas require a detailed analysis: Air Quality; Hazardous Materials; Noise?	☒	☐
(b) If "yes," explain why an assessment of public health is or is not warranted based on the guidance in Chapter 20, "Public Health." Attach a preliminary analysis, if necessary. No impacts were identified to any of the component elements of Public Health.		
18. *NEIGHBORHOOD CHARACTER*: CEQR Technical Manual Chapter 21		
(a) Based upon the analyses conducted, do any of the following technical areas require a detailed analysis: Land Use, Zoning, and Public Policy; Socioeconomic Conditions; Open Space; Historic and Cultural Resources; Urban Design and Visual Resources; Shadows; Transportation; Noise?	☒	☐
(b) If "yes," explain why an assessment of neighborhood character is or is not warranted based on the guidance in Chapter 21, "Neighborhood Character." Attach a preliminary analysis, if necessary. No significant impacts would occur to any of the component elements of Neighborhood Character.		
19. *CONSTRUCTION*: CEQR Technical Manual Chapter 22		
(a) Would the project's construction activities involve:		
○ Construction activities lasting longer than two years?	☐	☒
○ Construction activities within a Central Business District or along an arterial highway or major thoroughfare?	☐	☒
○ Closing, narrowing, or otherwise impeding traffic, transit, or pedestrian elements (roadways, parking spaces, bicycle routes, sidewalks, crosswalks, corners, *etc.*)?	☐	☒
○ Construction of multiple buildings where there is a potential for on-site receptors on buildings completed before the final build-out?	☐	☒
○ The operation of several pieces of diesel equipment in a single location at peak construction?	☐	☒
○ Closure of a community facility or disruption in its services?	☐	☒
○ Activities within 400 feet of a historic or cultural resource?	☐	☒
○ Disturbance of a site containing or adjacent to a site containing natural resources?	☐	☒
○ Construction on multiple development sites in the same geographic area, such that there is the potential for several construction timelines to overlap or last for more than two years overall?	☐	☒
(b) If any boxes are checked "yes," explain why a preliminary construction assessment is or is not warranted based on the guidance in Chapter 22, "Construction." It should be noted that the nature and extent of any commitment to use the Best Available Technology for construction equipment or Best Management Practices for construction activities should be considered when making this determination. All construction activities would be performed in compliance with relevant DOT and DOB regulations.		

20. *APPLICANT'S CERTIFICATION*

I swear or affirm under oath and subject to the penalties for perjury that the information provided in this Environmental Assessment Statement (EAS) is true and accurate to the best of my knowledge and belief, based upon my personal knowledge and familiarity with the information described herein and after examination of the pertinent books and records and/or after inquiry of persons who have personal knowledge of such information or who have examined pertinent books and records.

Still under oath, I further swear or affirm that I make this statement in my capacity as the applicant or representative of the entity that seeks the permits, approvals, funding, or other governmental action(s) described in this EAS.

APPLICANT/REPRESENTATIVE NAME	DATE
Robert Greene	9/18/2019

SIGNATURE Robert Greene

PLEASE NOTE THAT APPLICANTS MAY BE REQUIRED TO SUBSTANTIATE RESPONSES IN THIS FORM AT THE DISCRETION OF THE LEAD AGENCY SO THAT IT MAY SUPPORT ITS DETERMINATION OF SIGNIFICANCE.

Part III: DETERMINATION OF SIGNIFICANCE (To Be Completed by Lead Agency)

INSTRUCTIONS: In completing Part III, the lead agency should consult 6 NYCRR 617.7 and 43 RCNY § 6-06 (Executive Order 91 or 1977, as amended), which contain the State and City criteria for determining significance.

1. For each of the impact categories listed below, consider whether the project may have a significant adverse effect on the environment, taking into account its (a) location; (b) probability of occurring; (c) duration; (d) irreversibility; (e) geographic scope; and (f) magnitude.

IMPACT CATEGORY	Potentially Significant Adverse Impact YES	NO
Land Use, Zoning, and Public Policy	☐	☒
Socioeconomic Conditions	☐	☒
Community Facilities and Services	☐	☒
Open Space	☐	☒
Shadows	☐	☒
Historic and Cultural Resources	☐	☒
Urban Design/Visual Resources	☐	☒
Natural Resources	☐	☒
Hazardous Materials	☐	☒
Water and Sewer Infrastructure	☐	☒
Solid Waste and Sanitation Services	☐	☒
Energy	☐	☒
Transportation	☐	☒
Air Quality	☐	☒
Greenhouse Gas Emissions	☐	☒
Noise	☐	☒
Public Health	☐	☒
Neighborhood Character	☐	☒
Construction	☐	☒

2. Are there any aspects of the project relevant to the determination of whether the project may have a significant impact on the environment, such as combined or cumulative impacts, that were not fully covered by other responses and supporting materials? ☐ YES ☒ NO

If there are such impacts, attach an explanation stating whether, as a result of them, the project may have a significant impact on the environment.

3. Check determination to be issued by the lead agency:

☐ **Positive Declaration:** If the lead agency has determined that the project may have a significant impact on the environment, and if a Conditional Negative Declaration is not appropriate, then the lead agency issues a *Positive Declaration* and prepares a draft Scope of Work for the Environmental Impact Statement (EIS).

☐ **Conditional Negative Declaration:** A *Conditional Negative Declaration* (CND) may be appropriate if there is a private applicant for an Unlisted action AND when conditions imposed by the lead agency will modify the proposed project so that no significant adverse environmental impacts would result. The CND is prepared as a separate document and is subject to the requirements of 6 NYCRR Part 617.

☒ **Negative Declaration:** If the lead agency has determined that the project would not result in potentially significant adverse environmental impacts, then the lead agency issues a *Negative Declaration*. The *Negative Declaration* may be prepared as a separate document (see template) or using the embedded Negative Declaration on the next page.

4. ***LEAD AGENCY'S CERTIFICATION***

TITLE	LEAD AGENCY
Director, Environmental Assessment and Review Division	Department of City Planning, acting on behalf of the City Planning Commission
NAME	DATE
Olga Abinader	September 20, 2019

SIGNATURE



Project Name: Grand Avenue and Pacific Street Rezoning
CEQR #: 19DCP114K
SEQRA Classification: Unlisted

NEGATIVE DECLARATION (Use of this form is optional)

Statement of No Significant Effect

Pursuant to Executive Order 91 of 1977, as amended, and the Rules of Procedure for City Environmental Quality Review, found at Title 62, Chapter 5 of the Rules of the City of New York and 6 NYCRR, Part 617, State Environmental Quality Review, the Department of City Planning, acting on behalf of the City Planning Commission assumed the role of lead agency for the environmental review of the proposed project. Based on a review of information about the project contained in this environmental assessment statement (EAS) and any attachments hereto, which are incorporated by reference herein, the lead agency has determined that the proposed project would not have a significant adverse impact on the environment.

Reasons Supporting this Determination

The above determination is based on information contained in this EAS, which finds the proposed actions sought before the City Planning Commission would have no significant effect on the quality of the environment. Reasons supporting this determination are noted below and related actions sought before the City Planning Commission would have no significant effect on the quality of the environment. Reasons supporting this Determination are noted below.

Hazardous Materials and Noise:

An (E) designation (E-550) for hazardous materials and noise has been incorporated into the proposed actions. Refer to Appendix 1: (E) Designation", attached to this Determination of Significance, for a list of sites affected by the (E) designation and applicable (E) designation and applicable (E) designation requirements. The analysis conducted for hazardous materials and noise conclude that with the (E) designation requirements in place, the proposed actions would not result in significant adverse impacts to hazardous materials and noise.

Land Use, Zoning, and Public Policy:
A Land Use, Zoning and Public Policy analysis is included in this EAS. The Proposed Action involves a Zoning Map Amendment from M1-1 to R7D with a C2-4 commercial overlay and Zoning Text Amendment to Appendix F of the Zoning Resolution to map a new Mandatory Inclusionary Housing (MIH) area on Block 1125; Lot 1 (the development site) and Block 1133; Lot 7, 10, 11, 12, and a portion of Lot 13. The requested actions would facilitate the development of a new nine-story mixed-use residential development with 64 dwelling units (a portion of which would be permanently affordable pursuant to MIH) and 8,400 zoning square feet of commercial space. The analysis concludes that no significant adverse impacts related to Land Use, Zoning and Public Policy would result from the proposed actions.

Open Space:
A detailed analysis of the effects of the proposed actions on Open Space was included in this EAS. A significant adverse open space impact may occur if a proposed action would reduce the open space ratio by more than five percent in areas that are currently below the City's median community district open space ratio of 1.5 acres per 1,000 residents. In areas that are extremely lacking in open space, a reduction as little as one percent may be considered significant. As a result of the proposed actions, the total residential study area open space ratio would decrease by .5 percent to 0.1048 acres per 1,000 residents. Therefore, the proposed project would not result in a significant adverse impact related to open space.

Urban Design and Visual Resources:
An assessment related to urban design and visual resources is included in the EAS. In the future with the proposed actions, the visual appearance within the primary study area and development site would change; however, this change would not meet the 2014 CEQR Technical Manual threshold for a significant adverse urban design impact in that it would not alter the arrangement, appearance, or functionality of the primary study area such that the alteration would negatively affect a pedestrian's experience of the area. The analysis concludes that the proposed actions would not result in significant adverse impacts to urban design or visual resources.

No other significant effects upon the environment that would require the preparation of a Draft Environmental Impact Statement are foreseeable. This Negative Declaration has been prepared in accordance with Article 8 of the New York State Environmental Conservation Law (SEQRA). Should you have any questions pertaining to this Negative Declaration, you may contact Alexander McClean at (212) 720-3429.

Project Name: Grand Avenue and Pacific Street Rezoning
CEQR #: 19DCP114K
SEQRA Classification: Unlisted

TITLE Director, Environmental Assessment and Review Division	LEAD AGENCY Department of City Planning, acting on behalf of the City Planning Commission 120 Broadway, 31st Fl. New York, NY 10271 | (212) 720-3493
NAME Olga Abinader	DATE September 20, 2019
SIGNATURE 	
TITLE Chair, City Planning Commission	
NAME Marisa Lago	DATE September 23, 2019
SIGNATURE	

Determination of Significance Appendix: (E) Designation

To ensure that the proposed actions would not result in significant adverse hazardous materials and noise, and (E) Designation (E-550) will be placed on the development sites as described below:

Hazardous Materials

The (E) Designation requirements for hazardous materials will be placed on Projected Development Site 1 (Block 1125; Lot 1) and Projected Development Site 2 (Block 1133; Lots 7, 10, 11, and 12).

Task 1-Sampling Protocol

The applicant submits to OER, for review and approval, a Phase I of the site along with a soil, groundwater and soil vapor testing protocol, including a description of methods and a site map with all sampling locations clearly and precisely represented. If site sampling is necessary, no sampling should begin until written approval of a protocol is received from OER. The number and location of samples should be selected to adequately characterize the site, specific sources of suspected contamination (i.e., petroleum based contamination and non-petroleum based contamination), and the remainder of the site's condition. The characterization should be complete enough to determine what remediation strategy (if any) is necessary after review of sampling data. Guidelines and criteria for selecting sampling locations and collecting samples are provided by OER upon request.

Task 2-Remediation Determination and Protocol

A written report with findings and a summary of the data must he submitted to OER after completion of the testing phase and laboratory analysis for review and approval. After receiving such results, a determination is made by OER if the results indicate that remediation is necessary. If OER determines that no remediation is necessary, written notice shall be given by OER. If remediation is indicated from test results, a proposed remediation plan must be submitted to OER for review and approval. The applicant must complete such remediation as determined necessary by OER. The applicant should then provide proper documentation that the work has been satisfactorily completed.

A construction-related health and safety plan should be submitted to OER and would be implemented during excavation and construction activities to protect workers and the community from potentially significant adverse impacts associated with contaminated soil, groundwater and/or soil vapor. This plan would be submitted to OER prior to implementation.

Noise

The (E) Designation requirement for noise will be place on the Projected Development Site 1 (Block 1125; Lot 1) and Projected Development Site 2 (Block 1133; Lots 7, 10, 11, and 12) and are as follows:

> **Block 1125, Lot 1 (Projected Development Site 1): In order to ensure an acceptable interior noise environment, future residential/commercial office uses must provide a closed-window condition with a minimum of 28 dBA window/wall attenuation on all facades to ensure an interior noise level not greater than 45 dBA for residential uses or not greater than 50 dBA for commercial office uses. To maintain a closed-window condition, an alternate means of ventilation must also be provided.**
>
> **Alternate means of ventilation includes, but is not limited to, air conditioning. Block 133, Lots 7, 10, 11, and 12 (Projected Development Site 2): In order to ensure an acceptable interior noise environment, future residential/commercial office uses must provide a closed-window condition with a minimum of 31 dBA window/wall attenuation on all façades to ensure an interior noise level not greater than 45 dBA for residential uses or not greater than 50 dBA for commercial office uses. To maintain a closed-window condition, an alternate means of ventilation must also be provided. Alternate means of ventilation includes, but is not limited to, air conditioning.**

Figure 1-1: Project Location Map

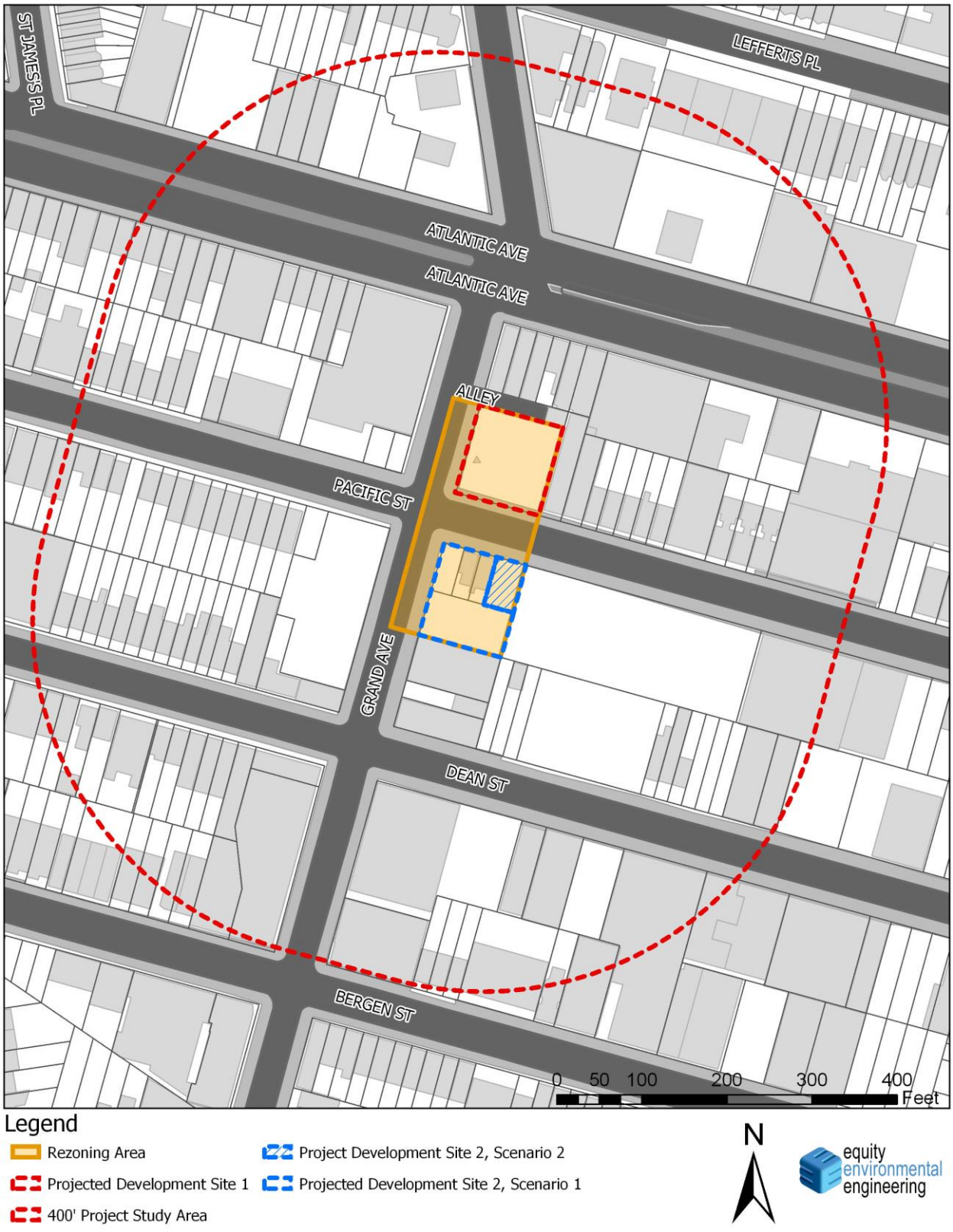

Figure 1-2: Zoning Sectional Map

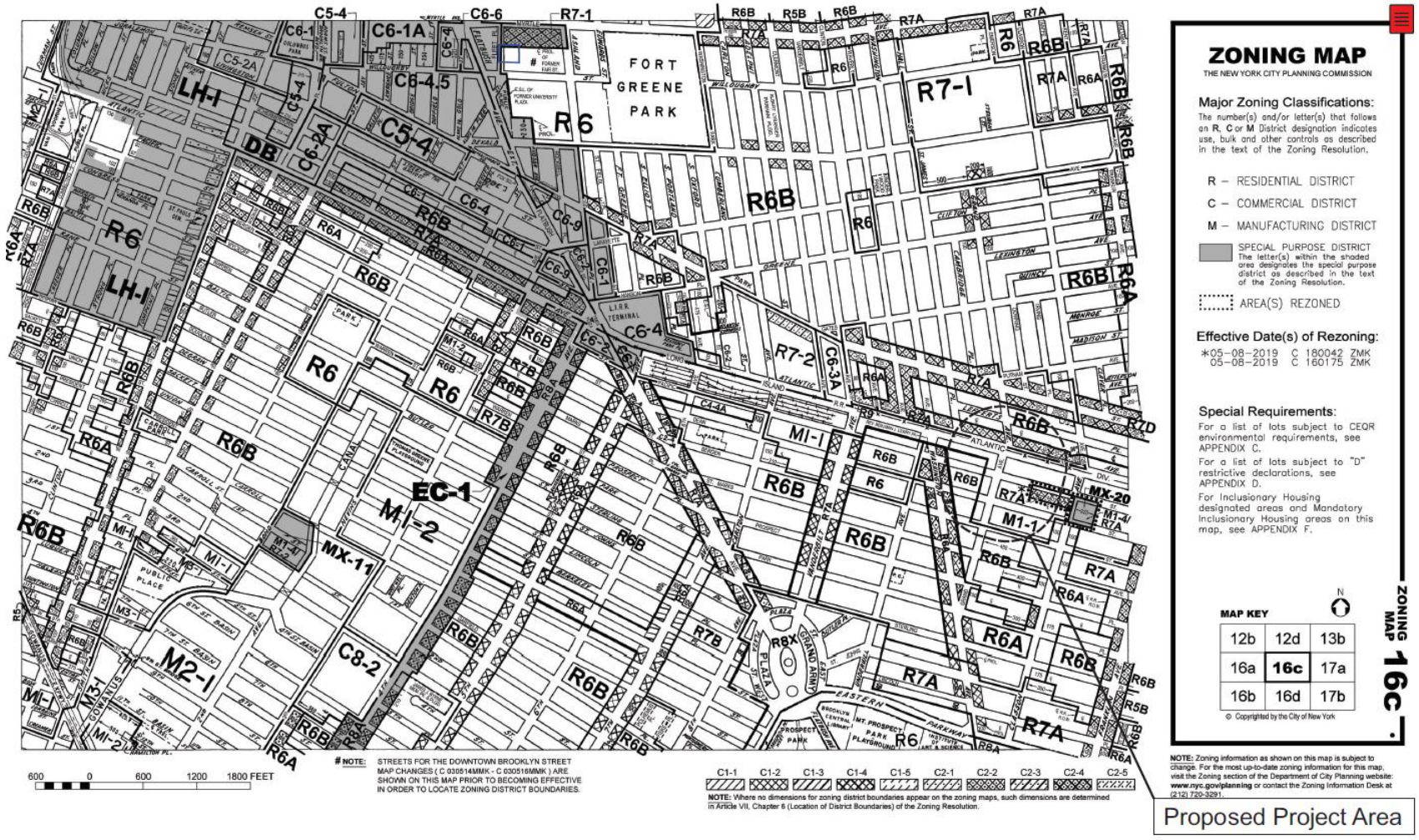

Figure 1-3: Zoning Change Map

Zoning Change Map

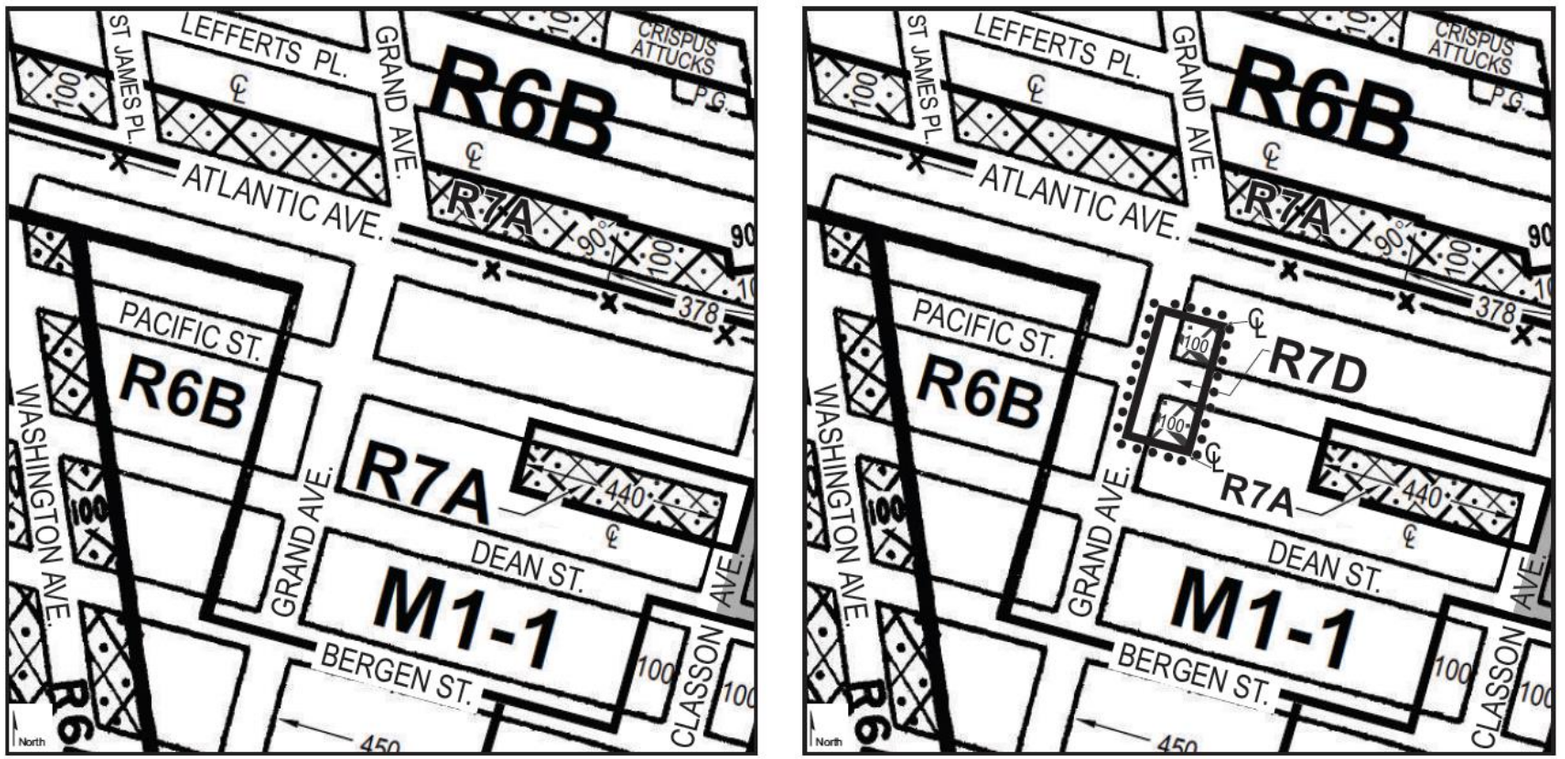

Current Zoning Map (16c)

Proposed Zoning Map (16c) - Area being rezoned is outlined with dotted lines

Rezoning from M1-1 to R7D/C2-4

C1-1 C1-2 C1-3 C1-4 C1-5 C2-1 C2-2 C2-3 C2-4 C2-5

NOTE: Where no dimensions for zoning district boundaries appear on the zoning maps, such dimensions are determined in Article VII, Chapter 6 (Location of District Boundaries) of the Zoning Resolution.

Figure 1-4: Tax Map (Lot 1)

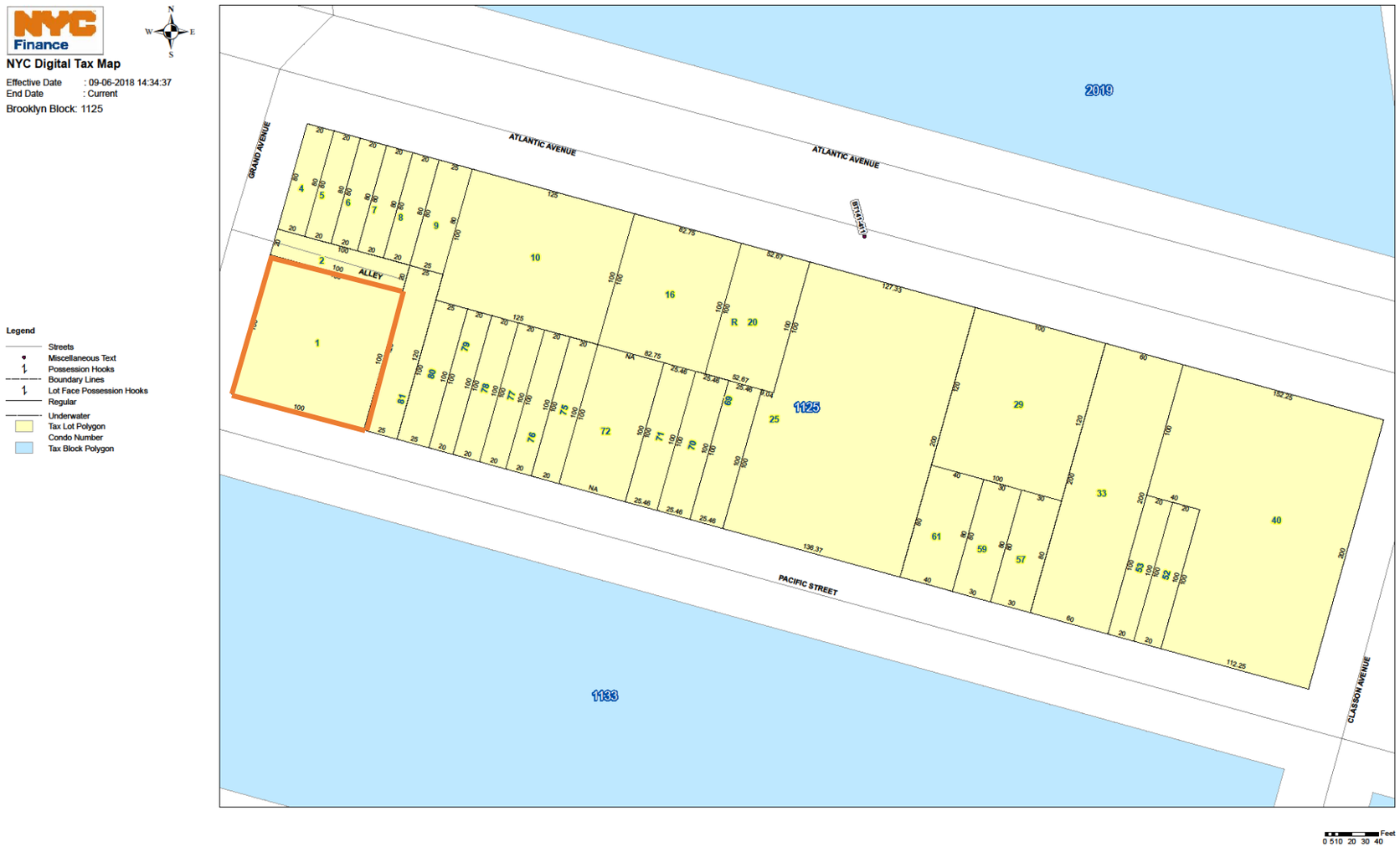

Figure 1-4: Tax Map (Lots 7, 10, 11, 12, 13)

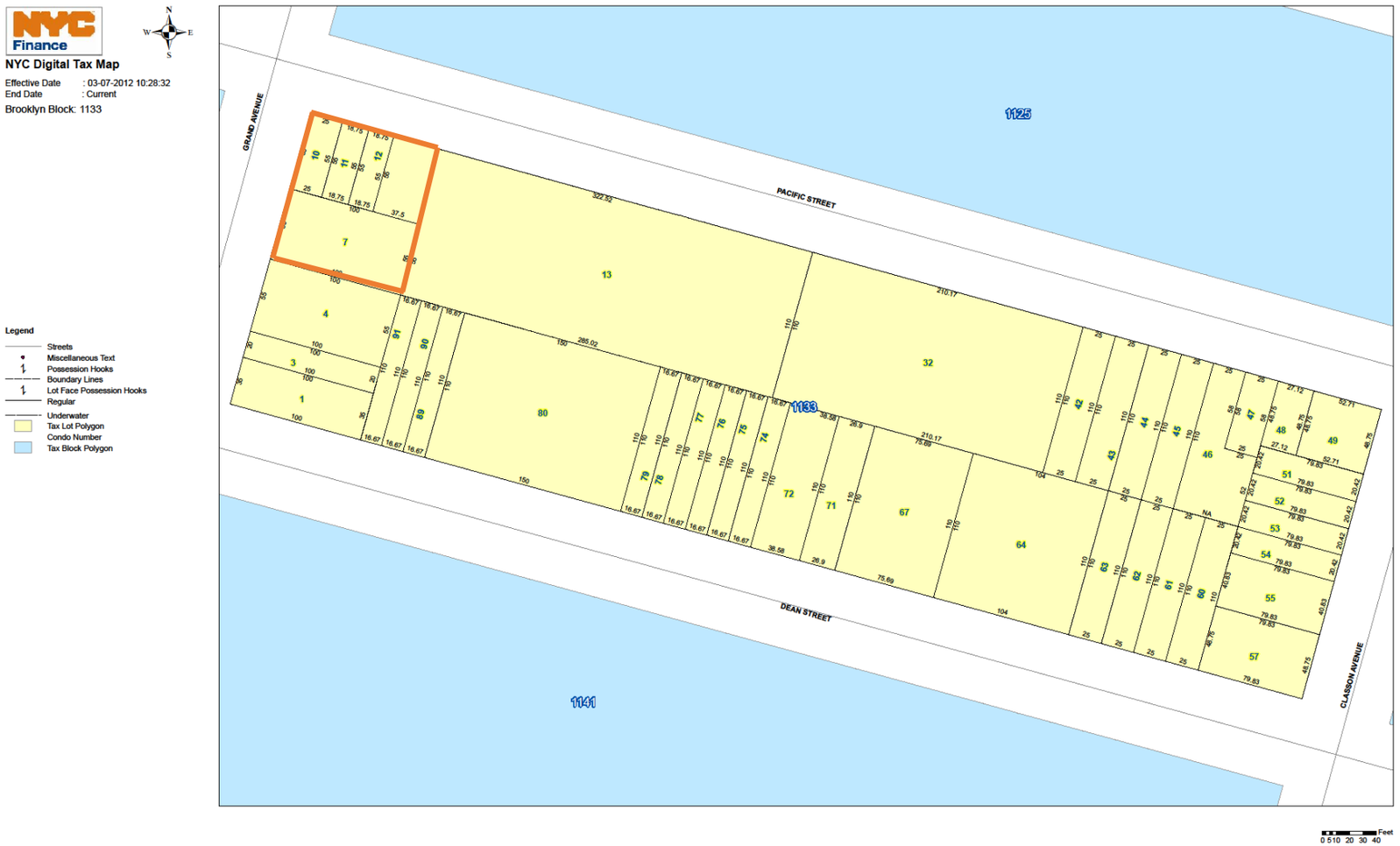

Figure 1-5: Land Use Map



Figure 1-6.1: Site Photos 1-3



01 VIEW OF BLOCK 1125 / LOT 1 LOOKING NORTHEAST



02 VIEW OF BLOCK 1125 / LOT 1 LOOKING EAST



03 VIEW OF BLOCK 1125 / LOT 1 LOOKING SOUTHEAST



505 Grand Avenue
9/6/2018

Figure 1-6.2: Site Photos 4-6



04 View looking north on Grand Avenue



05 View looking across Grand Avenue towards Projected Development Site 2



06 View looking across Pacific Street towards Projected Development Site 2



505 Grand Avenue
9/6/2018

Figure 1-7: Building Render from Opposite Corner (Illustrative)



Figure 1-8: Building Render from South (Illustrative)



Figure 1-9: Building Render from North (Illustrative)



1.0 PROPOSED ACTION

1.1 Introduction

"The Applicant", EMP Capital Group, is seeking a Zoning Map Amendment to rezone a portion of Block 1125 ("Project Area") and Department City Planning (DCP) seeks to include under this rezoning an area that is to include a portion of Block 1133, comprising Lots 7, 10, 11, and 12, and part of Lot 13, which is located directly to the south of the project site, from M1-1 to R7D with a C2-4 commercial overlay. In its entirety, the proposed rezoning area would comprise approximately 21,000 sf.

The proposed R7D zoning district permits residential development with a FAR of up to 5.6 with Inclusionary Housing Designated area bonus. Pursuant to the planned rezoning, the applicant seeks to construct a new 9-story building on Lot 1 with approximately 68 dwelling units and 9,000 sf of retail. A rezoning is a discretionary action subject to the Uniform Land Use Review Procedure (ULURP) and City Environmental Quality Review (CEQR). It is expected that this project will be classified as an "Unlisted Action" under CEQR and will require preparation of an Environmental Assessment Statement (EAS), with DCP serving as the lead agency.

1.2 Background

The Project Area is located at the northwestern edge of the Crown Heights neighborhood. The Department of City Planning has initiated contextual rezoning of nearly all of the residential areas surrounding the existing M1-1 zoning district where the Project Area is located. However, the existing M1-1 zoning district has remained generally unchanged since it was mapped in 1961.

DCP-Initiated Rezoning Actions

In 1994, a large portion of the Crown Heights neighborhood to the west of the Project Area was rezoned as part of the Prospect Heights Rezoning (C 930430 ZMK, effective February 9, 1994). The Prospect Heights Rezoning established contextual zoning districts in a 53-block portion of the neighborhood in the western part of Community District 8 and a portion of Community District 6. It changed the predominantly R6 zoning to R6B, R6A, R7A, and R8X districts with commercial overlays along Washington, Vanderbilt, and Flatbush avenues.

In 2007, much of the area north of Atlantic Avenue was rezoned in the Fort Greene and Clinton Hill rezoning (C 070430ZMK, effective July 25, 2007). The rezoning changed all or portions of 99 blocks from R6, R7-1, R7-2 and M1-1 districts to contextual R5B, R6B, R6A and R7A districts, including an R7A district with a C2-4 overlay along the north side Atlantic Avenue between Classon and Vanderbilt avenues. R7A districts were mapped to create new housing opportunities in areas that could support greater density within contextual zoning districts that establish height limits. In addition, the rezoning established Inclusionary Housing Designated Areas ("IHDA") generally along portions of Fulton Street and Myrtle Avenue and portions of surrounding areas. The Inclusionary Housing program provides incentives for the creation and preservation of affordable housing.

In 2007, the Bedford-Stuyvesant South Rezoning (C 070447 ZMK, effective October 29, 2007), rezoned an approximately 206-block area to the north and east of the Project Area with contextual districts, including R6A, R6B, R7D, C4-5D, and MX-10 (M1-1/R7D) districts, some of

which with commercial overlays. The Bedford-Stuyvesant South Rezoning also made the Inclusionary Housing Program applicable in R7D and C4-5D districts.

In 2013, the area to the south of the Project Area was rezoned as part of the Crown Heights West rezoning (C 130213 ZMK, effective September 24, 2013) that affected an approximately 55-block area in the western part of Crown Heights that mapped contextual R6B, R6A, and R7A districts and commercial overlays. An R7A was mapped on 18 full and partial blocks between St. Johns Place and Eastern Parkway, along Franklin Avenue, and on portions of blocks between Franklin and Classon avenues north of Park Place. The Project Area is northwest of the Dean Street and Classon Avenue boundary of this rezoning. The Crown Heights West rezoning established new IHDAs to incentivize the development of affordable housing.

Private Applications

In 2009, the 470 Vanderbilt Rezoning (C 090441 ZMK, effective September 30, 2009) mapped a C6-3A (R9A equivalent) district on the block bounded by Atlantic Avenue, Fulton Street, Claremont Avenue, and Vanderbilt Avenue to facilitate development of a 376-unit new mixed-use building with ground floor retail.

Most recently, the 1350 Bedford Avenue Rezoning (C 170070 ZMK, effective July 20, 2017) changed an existing R6A zoning district to an R7D district to the east of the Project Area on property at the corner of Bedford Avenue and Pacific Street to facilitate the development of a new nine-story residential building containing approximately 93 units of affordable housing.

M1-1 District Study

In 2015, Community Board 8 issued a resolution requesting that DCP study rezoning of the M1-1 zoned area where the proposed Project Area is located. The resolution stated:

- Whereas a six-block area located in the northwest sector of Crown Heights and bound by Atlantic Avenue, Franklin Avenue, Bergen Street, and Grand Avenue is currently zoned M1-1 (the “M1-1 Zone”); and

- Whereas Community Board 8 finds that: the M1-1 Zone contains many properties that are vacant or otherwise underutilized, and that the current zoning provides little economic incentive for owners to improve such properties so that they can become productive; and

- Whereas adjoining neighborhoods outside the M1-1 Zone are experiencing strong demand for both residential and commercial real estate; and

- Whereas Community Board 8 finds that there yet remains an urgent need for affordable housing and jobs paying a living wage or better to be created within its District.

1.3 Description of Surrounding Area

The Affected Area, located in the Crown Heights neighborhood, within Community District 8 in the Borough of Brooklyn is located within Blocks 1125 and 1133, which is bounded by Atlantic Avenue to the north, Classon Avenue to the east, Dean Street to the south, and Grand Avenue

to the west. Existing land uses within 400' of the Affected Area primarily consist of manufacturing, one- and two-family residences, multi-family residences, mixed commercial and residential buildings, transportation and utility, public facilities and institutions, and vacant land. The manufacturing buildings range from 1 to 3 stories in height. The residential buildings consist of one- and two-family attached and semi-detached houses and multiple family apartment buildings ranging from 1 to 3 stories in height. Pacific Street, which intersects the affected area, contains a mix of residential and commercial/light industrial uses, with residential uses more predominant to the west. North of the Affected Area, along Grand Avenue and Atlantic Avenue, is predominantly residential and commercial buildings. The area south of Pacific Street, one block to the south of the affected area, is predominantly industrial. Further south of the Affected Area, south of Dean Street, the majority of land use is residential.

The Affected Area is within an M1-1 zoning district that extends north to Atlantic Avenue. Areas to the south of the Affected Area are mapped with a variety of medium-density contextual zoning districts including R6A, R6B, and R7A. A further discussion of area zoning is provided in the following Land Use, Zoning, and Public Policy section of this document.

Grand Avenue, to the west of the Affected Area, is a one-way southbound street with one moving lane and curbside parking and loading. Atlantic Avenue, bounding the affected area to the north, is a regional east-west through-street carrying two moving lanes in each direction, as well as curbside parking and loading. Dean Street, bounding the affected area to the south, is a one-way eastbound street with one moving lane, a painted bike lane on its north side, and curbside parking and loading.

The area is well served by transit. The B65 bus connecting Downtown Brooklyn and Crown Heights runs east/west along Dean and Bergen streets. The B25 bus connecting Downtown Brooklyn/DUMBO and Broadway Junction runs east/west along Fulton Street. The B48 bus connecting Lefferts Gardens and Greenpoint and the B45 connecting Downtown Brooklyn and Crown Heights provide north/south bus service. The elevated Franklin Avenue Shuttle operates to the east of the Affected Area. The Franklin Avenue subway station with C and S line service is located at the intersection of Fulton Street and Franklin Avenue to the northeast of the Project Area. In addition, the Long Island Rail Road Nostrand Avenue train station provides commuter rail connections for the Babylon, Far Rockaway, Hempstead, Long Beach, and City Zone lines, which run east into Long Island and west to the Atlantic Terminal station.

1.4 Description of Affected Area

The Affected Area is located in the Crown Heights neighborhood within Brooklyn Community District 8 and consists of Block 1125, Lot 1, and Block 1133, Lots 7, 10, 11, 12, and p/o 13. The Project Area is bounded by Pacific Street to the north, Grand Avenue to the West, Dean Street to the south, and Classon Avenue to the east and is near the borders of Community District 2 and Community District 3, which both have district boundaries running along Atlantic Avenue. Grand Avenue is a southbound, one-way street. Pacific Street is a westbound one-way street. Both are narrow streets at 70 feet wide. Atlantic Avenue, one block to the north, is a major commercial corridor in Brooklyn. It is a wide street at 120 feet.

The Development Site consists of Block 1125, Lot 1. It is an approximately 10,000 square foot unimproved lot used for vehicle parking and equipment storage. It is a corner lot with 100 feet of frontage on Grand Avenue and 100 feet of frontage on Pacific Street. The remaining lots that make up the Affected Area are Block 1133, lots 7, 10, 11, 12, and a 2,000-sf portion of lot 13, which, combined, constitute approximately 11,000 square feet. Lots 10 and 7 are both

vacant; lot 11 has a 3-story multi-family building with 3 units; lot 12 is a boarded-up, vacant multi-family structure with 3 dwelling units; and lot 13 is an operating junkyard.

The Applicant Owned Development Site

Block 1125 Lot 1 is Applicant owned and located at 979 Pacific Street, at the intersection of Grand Avenue and Pacific Street. The site has frontage on both Pacific Street to the south and Grand Avenue to the west. The site has 100 feet of frontage on Pacific Street and 100 feet of frontage on Grand Avenue, with a lot depth of 100 feet. The 10,000 square foot lot is presently vacant.

Non-Applicant Controlled Sites

- Block 1133, Lot 10 has a lot area of 1,375 square feet and is presently vacant.
- Block 1133, Lot 11 (958 Pacific Street) has a lot area of 1,031 square feet and contains a 3-story, 1,425 square foot multi-family apartment building.
- Block 1133, Lot 12 (960 Pacific Street) has a lot area of 1,031 square feet and contains a 3-story, 1,407 square foot boarded-up, vacant multi-family apartment building.
- Block 1133, Lot 7 has a lot area of 5,500 square feet and is presently vacant.
- Block 1133, Lot 13 (962 Pacific Street) has a lot area of 33,415 square feet, is considered vacant land, but is currently operating as a junk yard.

1.5 Description of the Development Site

The Development Site is located at 979 Pacific Street (Block 1125, Lot 1). It consists of an approximately 10,000 square foot corner lot with 100 feet of frontage on Pacific Street and 100 feet of frontage on Grand Avenue, both narrow, 70-foot wide streets. The Development Site is unimproved and was historically used for vehicle storage. The site is currently an unused parking lot. In March 2015 Lots 1, 82, 84, 85, and 86 were combined to create the existing Lot 1.

1.6 Description of Proposed Development

The Applicant Proposes a Zoning Map Amendment of the Affected Area to a mixed-use R7D with a C2-4 overlay. Under the Proposed Action, residential and non-residential uses (commercial) can be developed as-of-right and be located side-by-side or within the same building. The maximum FAR permitted under the Proposed Action is 5.6 for residential and 2.0 for commercial uses.

Pursuant to the Proposed Actions, the Applicant proposes to build, on the Project Site, a new mixed commercial and residential building consisting of one 9-story structure. The structure of the proposed development has a height of 100 feet with a base height of 60 feet. The building would contain approximately 56,000 zoning square feet of floor area (5.6 FAR) or 73,008 gross square feet. The ground floor would contain approximately 8,400 zoning square feet of retail floor area with Use Group 6 commercial that would be occupied by local retail tenants as permitted under the proposed C2-4 overlay, along with necessary residential lobby space. The upper floors would contain approximately 47,600 zoning square feet of residential floor area with up to 64 units (up to 14 MIH units; the applicant would like to map the area with MIH Options 1 and 2). A 30 percent parking requirement for the non-income-restricted units will be waived since 15 spaces would be required as a result of the Proposed Development, and 15 or fewer spaces may be waived. The proposed building would provide 35 bicycle parking spots.

Build Year
2024 factoring the Environmental Approval process and ULURP process of 18 months and an 18- to 24-month construction schedule for the Project Site and an additional 2 years for the Projected Development Site construction.

1.7 Action(s) Necessary to Facilitate the Project

The Project Area is mapped with an M1-1 zoning district that does not permit residential development. The existing M1-1 district has a low maximum FAR and high parking requirement, which do not provide an incentive for new conforming commercial development.

The action necessary to facilitate construction of the Proposed Development is approval of a Zoning Map Amendment (ZM) to rezone the Affected Area from an M1-1 to R7D/C2-4, and a Zoning Text Amendment to map the area for MIH.

1.8 Purpose and Need

The Applicant believes that the proposed rezoning would encourage reinvestment in the Affected Area that has seen no new construction in more than a decade, while multiple new residential and mixed-use buildings have been developed nearby.

The Project Area and surrounding area within the M1-1 district, in The Applicant's opinion, are underutilized and present an opportunity for new mixed-use growth and introducing affordable housing into a zoning district that does not allow any new residential development. The Applicant believes the Project Area is well-suited for such development because it is in close proximity to existing residential districts and to public transit: there are numerous public transportation options for bus and subway service near the Project Area, including four bus lines and the Franklin Avenue subway station with C and S line service located at the intersection of Fulton Street and Franklin Avenue.

It is the Applicant's intent that the proposed rezoning and text amendment would provide new opportunities for affordable and market-rate housing development in an area experiencing population growth and new affordable housing in a rent burdened Community District.

1.9 Analysis Framework

The analysis which follows compares the incremental difference between the proposed and potential development under the proposed action (with-action) and the development which could occur under the existing M1-1 zoning (no-action). This EAS studies the potential for individual and cumulative environmental impacts related to the proposed action occurring in a study area of approximately 400-feet around the rezoning area or (affected area). This environmental assessment considers the potential effects of the proposed action compared to future conditions without the approvals sought by the project sponsor. This analysis framework is described below:

Reasonable Worst-Case Development Scenario

Pursuant to 2014 CEQR Technical Manual methodology, sites may be considered 'soft' if they are built to substantially less than the maximum allowable floor area ratio and are of a sufficient size or could be assembled into a parcel of sufficient size, to support a feasible development.

The minimum size for an economically viable development site is typically considered to be approximately 5,000 square feet. Sites that have recently been developed or redeveloped are considered less likely to be soft, due to the significant recent investment in the current use.

Future Without the Proposed Action

Under the Project Site's existing M1-1 zoning, development of commercial or light industrial uses at up to 1.0 FAR would be permitted in the future without the proposed action. For most uses, one (1) parking space is required for every 300 sf of development under a M1-1 zone per ZT § 44-21. Parking is waived per ZT § 44-23 if the requirement thereby calculated is less than 15 spaces.

The lots that could be redeveloped commercially under the no-action condition make up Projected Development Site 1 and Projected Development Site 2:

Projected Development Site 1—Block 1125, Lot 1 (10,000 sf).

Projected Development Site 2—Block 1133, Lots 7, 10, 11, and 12 (8,937 sf).

Given the existing conditions of the project location and immediate area within 400', it is unlikely that these sites would develop under current zoning regulations within the build year. In addition, Block 1125, Lot 1 has been undeveloped and utilized as trailer truck storage intermittently since at least 1996. Block 1133, Lot 10 was improved with a structure as recently as 1996, and it was demolished between then and 2001/2002. Since then, Lot 10 has been used as truck storage. Block 1133, Lot 7 has records of a structure on site dating back to 1935, which appears to have been demolished between 2004 and 2005; the site is now unimproved and is used for truck parking. The multi-family buildings on Lot 11 and 12 were constructed in 1933 and 1931, respectively. Block 1133, Lot 13 was improved with a structure as early as 1924, and the structure was demolished in 1969. Since then, the lot has been used as an operating junkyard and has an active DOB violation for occupancy contrary to that allowed by DOB records.

Future with the Proposed Action

Projected Development Site 1
Block 1125, Lot 1 would be developed per the Applicant's proposed plan as a 60,480 gsf (56,000 zsf) development made up of 50,760 gsf (47,000 zsf) residential space containing 68 dwelling units (14 of which will be affordable—assuming 20% of units per section 2d) and 9,360 gsf (9,000 zsf) for commercial use. The development would be maxed out in terms of available floor area at 5.60 FAR, and for the purposes of RWCDS would be 11 stories or 115 feet max per R7D in an MIH area with a qualifying ground floor per ZQA. No residential parking spaces would be required (15 or fewer spaces exception). No commercial accessory spaces will be required because the total would be fewer than 40. The development would have 1 loading dock and 34 bicycle parking spots. Average unit size would be 691 sf (same as the applicant proposal since it results in a higher density and is more conservative).

Other Affected Sites
The proposed zoning map amendment would affect multiple properties not under the applicant's control. Owners of sites that are currently underdeveloped with respect to the proposed zoning may take advantage of the expanded floor area and uses allowed under the proposed R7D/C2-4

rezoning. Two likely scenarios for the development of the other affected lots are described below.

Projected Development Site 2, Scenario 1
Block 1133, Lots 10, 11, 12, p/o 13, and 7 would be assembled to form a 10,999-sf lot with a 66,522 gsf (61,594 zsf) 11-story, 115-foot residential building with a commercial use first floor. The building would contain 65 dwelling units, 13 of which would be affordable. The residential portion of the building would be 56,544 gsf (52,355 zsf) and the commercial portion would be 9,609 gsf (9,239 zsf). No residential parking spaces would be required (15 or fewer spaces exception). No commercial accessory spaces will be required because the total would be fewer than 40. The average unit size is estimated at 800 sf (differing from The Applicant's proposal, but more in line with market conditions and trends).

Projected Development Site 2, Scenario 2
Block 1133, Lots 10, 11, 12, and 7 would be assembled to form a 8,937-sf lot and the development rights of the rezoned p/o Lot 13 would transfer to the assemblage of Lots 10, 11, 12, and 7. Projected Development Site 2 would then be developed with a 66,522 gsf (61,594 zsf) 11-story, 115-foot residential building with a commercial use first floor. The building would contain 65 dwelling units, 13 of which would be affordable. The residential portion of the building would be 56,544 gsf (52,355 zsf) and the commercial portion would be 9,609 gsf (9,239 zsf). No residential parking spaces would be required (15 or fewer spaces exception). No commercial accessory spaces will be required because the total would be fewer than 40. The average unit size is estimated at 800 sf (differing from The Applicant's proposal, but more in line with market conditions and trends).

The Projected Development Sites are shown in **Figure 1.1.**

Site-specific aspects of environmental review such as design, noise levels, and air emissions, incremental development under the proposed action, which would be the basis for analysis of density-related aspects of the environment such as traffic, school utilization, and socioeconomic conditions, will be based on the increment between the no-action and with-action condition on the Projected Development Sites 1 & 2. This incremental development would consist of 130 dwelling units; 103 market rate and 27 affordable. The net residential square footage would equal 99,355-zsf or 107,304-gsf and an addition of 18,969-gsf (18,239 zsf) of commercial space. No parking is required in the with-action or no-action scenarios.

The existing, no-action, and with-action conditions on the lots within the Affected Area are presented in the **Table 1.9-1 Incremental Analysis Table.**

Table 1.9-1: RWCDS Incremental Analysis Table

Use	No-Action Condition	With-Action Condition	Increment
Residential[1]	3 DUs 2,832 gsf	133 DUs 107,303 gsf	130 DUs 104,471 gsf
Market Rate (DUs)	3	106	103
Affordable (DUs)[2]	0	27	27
Commercial (gsf)	0	18,969	18,969
Residents[3]	6	283	277
Workers[4]	0	36	36

Notes: 'DUs' indicates Dwelling Units; 'gsf' indicates gross square feet

[1] Average Unit Size assumed to be 800 gsf

[2] Assumed 20 percent of residential floor area is reserved as affordable to households with incomes at or below 80 percent of the AMI

[3] Assumes 2.13 persons per residential dwelling unit per Brooklyn Community District 8 Census Data

[4] Assumes 3 employees per 1,000 SF retail/restaurant

2.0 ENVIRONMENTAL REVIEW

2.1 Land Use, Zoning, and Public Policy

The *CEQR Technical Manual* recommends procedures for analysis of land use, zoning and public policy to ascertain the impacts of a project on the surrounding area. Land use, zoning and public policy are described in detail below. This section considers existing conditions, development trends, and zoning and other public policies in relation to the Projected Development Site and the surrounding area as well as the larger area in which the proposed actions may have an effect. Because the proposed action would permit development of uses (multiple family residential, commercial) that are not permitted as of right under the Projected Development Site's existing M1-1 zoning, a preliminary assessment of Land Use, Zoning, and Public Policy is provided.

Methodology

Existing land uses were determined by reference to the New York City Zoning and Land Use (Zola) database and PLUTOTM 16v2 shapefiles. These uses were then confirmed through site visits. The evaluation of lots within the 400-foot Study Area were performed with reference to New York City Zoning Maps and the Zoning Resolution of the City of New York and served as the basis for the zoning evaluation of the Future No Action and Future With-Action Conditions. Public Policy research was performed through an evaluation of New York City Department of City Planning (NYCDCP) and other city agencies programs and documentation.

2.1.1 Land Use

The *CEQR Technical Manual* suggests that a land use, zoning and public policy study area should extend 400 feet from the site of the proposed action. Existing land use patterns of city blocks within approximately 400 feet of the Project Site are presented in **Figure 2.1-1.** The proposed zoning map amendment would affect the following lots: Block 1125, Lot 1 (Project Development site); and Block 1133, Lot 7, 10, 11, 12, and part of Lot 13. Collectively these lots are identified as the Affected Area.

Existing Conditions

Land Use Study Area
The Affected Area is located in the Crown Heights neighborhood, within Community District 8 in the Borough of Brooklyn. Existing land uses within the 400' surrounding area around the Affected Area primarily consist of manufacturing, one- and two-family residences, multi-family residences, mixed commercial and residential buildings, transportation and utility, public facilities and institutions, and vacant land. The manufacturing buildings range from 1 to 3 stories in height. The residential buildings consist of one- and two-family attached and semi-detached houses and multiple family apartment buildings ranging from 1 to 3 stories in height.

Affected Area
The Affected Area is located within Blocks 1125 and 1133, which is bounded by Atlantic Avenue to the north, Classon Avenue to the east, Dean Street to the south, and Grand Avenue to the west. The Affected Area consists of Block 1125, Lot 1 (Project Development site); and Block 1133, Lot 7, 10, 11, 12, and part of Lot 13. The total area of the Affected Area is approximately 21,000 square feet. The Affected Area is shown on **Figure 1.1** of this document

The proposed Zoning Map Amendment would affect the following lots in the Affected Area:

- Block 1125, Lot 1 (505 Grand Avenue; Development Site) has a lot area of 10,000 square feet and is presently vacant.
- Block 1133, Lot 10 has a lot area of 1,375 square feet and is presently vacant.
- Block 1133, Lot 11 (958 Pacific Street) has a lot area of 1,031 square feet and contains a 3-story, 1,425 square foot mulfi-family apartment building.
- Block 1133, Lot 12 (960 Pacific Street) has a lot area of 1,031 square feet and contains a boarded-up, vacant 3-story, 1,407 square foot multi-family apartment building.
- Block 1133, Lot 7 has a lot area of 5,500 square feet and is presently vacant.
- Block 1133, Lot 13 (962 Pacific Street) has a lot area of 33,415 square feet, is considered vacant land, but is currently a junk yard.

Projected Development Site 1
Projected Development Site 1 (Block 1125, Lot 1) is a vacant lot.

Projected Development Site 2
Projected Development Site 2 (Block 1133, Lots 7, 10, 11, 12, and part of 13) consists of two vacant lots (Lots 7 and 10), two lots improved with multi-family buildings (Lots 11 and 12), and a 2,000 sf portion of an operating junkyard (Lot 13).

Table 2.1-1: Land Use Distribution for Brooklyn Community District 8 (2014)

LAND USES	PERCENT OF TOTAL
Residential Uses	
1-2 Family	19.3
Multi-Family	43.2
Mixed Residential/Commercial	8.1
Subtotal of Residential Uses	*70.6*
Non-Residential Uses	
Commercial / Office	2.7
Industrial	3.5
Transportation/Utility	2.4
Institutions	10.2
Open Space/Recreation	5.4
Parking Facilities	2.4
Vacant Land	2.5
Miscellaneous	0.4
Subtotal of Non-Residential Uses	*29.4*
TOTAL	**100.0**

Source: *Community District Profiles, New York City Department of City Planning.*
Note: Percentages may not add up to 100.0 percent due to rounding.

Analysis

Future No-Action Condition

Land Use Study Area
Existing land use patterns are expected generally to continue in the surrounding area in the future without the proposed action. A zoning map amendment affecting a portion of the block to the east of the Affected Area was adopted on May 8, 2019, which changed the zoning district (Block 1133, Lots 32, 42, 43, 44, 45, 46, 47, 48, 49, 51, 52, and 53) from M1-1 to an R7A/ C2-4 zoning district to facilitate a mixed-use residential and commercial building up to 4.6 FAR and nine stories at 1010 Pacific Street (Block 1133, Lots 32 and 42). Further east of the Affected Area at 1050 Pacific Street a zoning map amendment was adopted on May 8, 2019, which rezoned the eastern portion of Block 1134 from M1-1 to an MX district composed of an R7A/M1-4 (Block 1134, Lots 2, 4, 5, 7-9, 11, 12, 96, 97 and part of 17) to facilitate an eight-story mixed-use development with 103 dwelling units and 15,790 SF of commercial space. There are no other known major land use changes anticipated in the foreseeable future within the land use study area. Any new residential development in surrounding areas would be governed by contextual zoning districts established by the Crown Heights West Rezoning, adopted by the City Council in September 2013.

Affected Area
Given the existing conditions on the project block and residential development within 400 feet, it is unlikely that lots within the affected area will develop. The existing zoning does not permit residential development, and therefore no market rate or affordable housing would be provided in the no-action condition.

Future With-Action Condition

Land Use Study Area
Land use and development patterns in the Land Use Study Area are anticipated to remain unchanged in the future with the proposed action. Any new residential development in the surrounding area would be consistent with the medium-density R7A contextual zoning created for the area by the Crown Heights West Rezoning or the proposed rezoning from M1-1 to an MX District composed of R7A/M1-4 of a portion of Block 1133 to the east of the affected area as discussed previously.

Projected Development Site 1
While the Proposed Development as described above constitutes the applicant's intended use of the Projected Development Site, in order to provide a conservative analysis framework, a development scenario was identified for the site that maximizes building size and height under Mandatory Inclusionary Housing (MIH) and Zoning for Quality and Affordability (ZQA).

Under MIH and ZQA, an 11 story, 115-foot-tall, mixed residential and commercial development with maximum FAR of 5.6 would be permitted. Under the worst-case development scenario, the rezoning would result in a 60,480-gsf (56,000 ZSF) development composed of 50,760-gsf (47,000 ZSF) of residential and 9,360-gsf (9,000 ZSF) of local retail commercial. The building would house 68 units (54 market rate units and 14 affordable units. The development does not meet the required thresholds for parking requirements for commercial or residential uses. No parking spaces are required.

Projected Development Site 2, Scenario 1

Block 1133, Lots 10, 11, 12, p/o 13, and 7 would be assembled to form a 10,999-sf lot with a 66,522 gsf (61,594 zsf) 11-story, 115-foot residential building with a commercial use first floor. The building would contain 65 dwelling units, 13 of which would be affordable. The residential portion of the building would be 56,544 gsf (52,355 zsf) and the commercial portion would be 9,609 gsf (9,239 zsf). No residential parking spaces would be required (15 or fewer spaces exception). No commercial accessory spaces will be required because the total would be fewer than 40. The average unit size is estimated at 800 sf (differing from The Applicant's proposal, but more in line with market conditions and trends).

Projected Development Site 2, Scenario 2
Block 1133, Lots 10, 11, 12, and 7 would be assembled to form a 8,937-sf lot and the development rights of the rezoned p/o Lot 13 would transfer to the assemblage of Lots 10, 11, 12, and 7. Projected Development Site 2 would then be developed with a 66,522 gsf (61,594 zsf) 11-story, 115-foot residential building with a commercial use first floor. The building would contain 65 dwelling units, 13 of which would be affordable. The residential portion of the building would be 56,544 gsf (52,355 zsf) and the commercial portion would be 9,609 gsf (9,239 zsf). No residential parking spaces would be required (15 or fewer spaces exception). No commercial accessory spaces will be required because the total would be fewer than 40. The average unit size is estimated at 800 sf (differing from The Applicant's proposal, but more in line with market conditions and trends).

It is assumed under the Future With-Action Condition, that ground floor development for both Projected Development Sites 1 and 2 would be commercial retail. Commercial retail uses represent a higher return on development investment and are considered more conservative in terms from a CEQR analysis perspective.

Conclusion
The Proposed Rezoning would allow a change in land use that would allow mixed residential and commercial land uses. The surrounding area already contains a large and enduring residential population in mid-rise and high-rise type buildings as well as industrial and commercial land uses. The Proposed Rezoning would allow for the productive redevelopment of the Affected Area with land uses that are similar to the surrounding area and would therefore not result in a significant adverse environmental impact.

2.1.2 Zoning

The *CEQR Technical Manual* suggests that a land use, zoning and public policy study area should extend 400 feet from the site of the proposed action. Existing zoning districts within approximately 400 feet of the Project Site are presented in **Figure 1-3.** The proposed zoning map amendment would affect the following lots: Block 1125, Lot 1, and Block 1133, Lots 7, 10, 11, 12, and part of 13. Collectively these lots are identified as the Affected Area.

Existing Conditions

Zoning Study Area

The zoning districts within 400 feet of the Affected Area are M1-1, R6B, and R7A. M1-1 is a light manufacturing zone allowing industrial and most commercial uses at 1.0 FAR and certain community facility uses at 2.4 FAR. Height is controlled by sky exposure planes. R6B and R7A are medium density residence districts allowing residential and community facility development.

R6B has a height limit of 50 feet and allows residential and community facility development at 2.0 FAR. R7A has a height limit of 80 feet and allows residential and community facility development at 4.0 FAR.

Midblocks, west of the Affected Area and along Pacific Street and Dean Street, there is an R6B district established by the Crown Heights West Rezoning, adopted by the City Council in September 2013. The R7A district, mapped one block north of the Affected Areas, runs along the north side of Atlantic Avenue and was part of the Fort Greene/Clinton Hill rezoning adopted by the City Council in July 2007.

Table 2.1-2: Summary of Existing Zoning Regulations

Zoning District	Type and Use Group (UG)	Floor Area Ratio (FAR)	Parking (Required Spaces)
M1-1	Light Manufacturing UGs 4-14, 16, 17	1.0 FAR – Manufacturing 1.0 FAR – Commercial 2.4 FAR – Community Facility	Varies by Use
R6B	Residential UGs 1-4	2.0 – 2.2 FAR for Residential 2.0 FAR—Community Facility	50 percent of dwelling units (waived if 5 or fewer spaces required)
R7A	Residential UGs 1-4	4.0 FAR – Residential (QH) 4.60 FAR – Residential (Inclusionary housing)	50 percent of dwelling units (waived if 15 or fewer spaces required)
R7A/C2-4	Commercial UGs	2.0 FAR—Residential 4.0 FAR—Commercial 4.0 FAR—Community Facility	1 per 1,000 SF

Source: Zoning Handbook, New York City Department of City Planning, January 2006

Existing zoning districts in the surrounding area include:

M1-1

The Project Area is within an M1-1 zoning district established in 1961, which extends to the east and west of the Project Area for several blocks generally between Atlantic Avenue to the north and Bergen and Pacific streets to the south. The prevailing built form in the M1-1 district is primarily one- and two-story industrial buildings and open uses, and limited two-, three-, and four-story residential buildings. There are many vacant or underutilized parcels in the M1-1 district.

M1-1 zoning districts permit nearly all industrial uses subject to M1 performance standards. Commercial offices, hotels, and most retail uses are also permitted along with certain community facility uses. In 2017, the Department of City Planning began an environmental review of a proposed zoning text amendment to limit new hotels in M1 districts. New residential use is not permitted within M1-1 districts. The maximum floor area ratio ("FAR") for permitted manufacturing and commercial uses within the M1-1 district is 1.0 and 2.4 for permitted community facility uses. The maximum base height before setback is 30 ft. or two-stories. Off-street parking is required for manufacturing and commercial uses, and for most uses is calculated based on the amount of floor area. In M1-1 districts, the off-street parking requirement may be waived if fewer than 15 spaces are required.

R7A/C2-4

There are R7A/C2-4 zoning districts mapped to the northwest and southwest of the Project Area generally along the north side of Atlantic Avenue and both sides of Fulton Street from Vanderbilt to Classon Avenue. In addition, there is an R7A/C2-4 district mapped to the southeast of the Project Area on 18 full and partial blocks between St. Johns Place and Eastern Parkway, along Franklin Avenue, and on portions of blocks between Franklin and Classon avenues north of Park Place. These areas are within an IHDA, where the Inclusionary Housing program provides zoning incentives for the creation and preservation of affordable housing in conjunction with new development.

R7A contextual districts produce high lot coverage, seven- to nine-story apartment buildings set at or near the street line designed to be compatible with older buildings in medium-density neighborhoods. R7A is a contextual district that allows for new medium-density residential development up to 4.6 FAR in IHDAs and MIH Areas with a maximum base FAR of 3.45, and community facility uses up to 4.0 FAR. The building form requires a street wall of 40 to 75 feet, a setback above the maximum base height, and a maximum building height of up to 95 feet for Inclusionary Housing buildings with a qualifying ground floor. R7A districts require off-street parking for 50 percent of the dwelling units in a building, with an exemption from parking for income-restricted units within the Transit Zone.

The C2-4 commercial overlay permits Use Groups 5 through 9 and 14, allowing commercial development with up to 2.0 FAR. The C2-4 overlay requires one accessory parking space per 1,000 sq. ft. of commercial floor area for general retail or service uses. In C2-4 districts, the off-street parking requirement for commercial uses may be waived if fewer than 40 spaces are required.

R6B

There are R6B zoning districts mapped to the north, southwest, and southeast of the Project Area. The R6B zoning district permits residential uses with a maximum FAR of 2.0, a minimum streetwall height of 30 feet, a maximum streetwall height of 40 feet, and a maximum building height of 50 feet. R6B districts require off-street parking for 50 percent of the dwelling units in a building, with an exemption from parking for income-restricted units within the Transit Zone and a prohibition on curb cuts on zoning lots that are less than 40 feet in width. The Quality Housing program is mandatory for residential developments.

Affected Area

The Affected Area is zoned M1-1 which permits light industrial and certain commercial uses at 1.0 FAR and certain community facility uses at 2.4 FAR. M1-1 precludes development of market rate and affordable housing.

Projected Development Sites 1 and 2
Both Projected Development Sites are zoned M1-1.

Analysis

Future No-Action Condition

Zoning Study Area
With the exception of the two proposed rezonings of portions of Block 1133 to the east of the affected area discussed previously, no changes to zoning and public policy are anticipated in the future without the proposed action in the surrounding area. Existing zoning patterns would generally remain.

Affected Area
No changes to zoning and public policy are anticipated in the future without the proposed action within the affected area. The affected area would continue to be subject to M1-1 zoning.

Projected Development Sites 1 and 2
The Projected Development Sites would remain zoned M1-1 in the future without the proposed action.

Future With-Action Condition

Zoning Study Area
Other than the previously discussed potential rezonings of a portion of Block 1133 to the east of the Affected Area from M1-1 to R7A/M1-4, no changes to Zoning and Public Policy would occur in the surrounding area in the future with the proposed action. The area within 400 feet of the Affected Area is generally characterized by R7A and R6B medium-density contextual zoning districts. Midblocks, west of the Affected Area and along Pacific Street and Dean Street, there is an R6B district established by the Crown Heights West Rezoning, adopted by the City Council in September 2013. The R7A district, mapped one block north of the Affected Areas, runs along the north side of Atlantic Avenue and was part of the Fort Greene/Clinton Hill rezoning adopted by the City Council in July 2007.

Affected Area – R7D/C2-4
The proposed action would establish an R7D zoning district with a C2-4 overlay within the Affected Area, including on the Projected Development Sites, and would establish the Affected Area as a Mandatory Inclusionary Housing Area. The proposed R7D/C2-4 envelope is consistent with the R7A districts mapped in the area. It would permit medium-density residential development at a maximum FAR of 5.6 for developments with a permanent affordable housing set aside pursuant to the MIH program. The maximum building height is 115 feet after a setback from the base height of up to 95 feet. Buildings must set back above the maximum base height to a depth of 10 feet on a wide street and 15 feet on a narrow street before rising to a maximum of 11 floors. Off-street parking is waived for residential and commercial uses.

On Projected Development Site 1, a worst-case scenario would allow up to 47,000-zsf (50,760 gsf) of residential and 9,000-zsf (9,360 gsf) of commercial uses containing 68 units, of which approximately 14 would be permanently affordable. Under both scenarios for Projected Development Site 2, the Proposed Rezoning would allow 52,355-zsf (56,544 gsf) of residential development and 9,239-zsf (9,609 gsf) of commercial uses containing 65 units, of which approximately 13 would be permanently affordable.

Conclusion

The proposed action would establish a medium-density mixed use residential district that would mandate provision of a substantial amount of affordable housing. This new development would

be consistent with land use in surrounding areas zoned with medium-density R7A and R6B zoning districts that were created by the Crown Heights West Rezoning approved by the City Council in September 2013. The proposed action would extend these residential areas and allow redevelopment of underutilized land for new market rate and affordable housing in an area that is well served by transit as well as local commercial and community facility services. The development resulting from the proposed action would not result in significant adverse impacts; therefore, no further analysis is required.

2.1.3 Public Policy

The project site is not part of, or subject to, an Urban Renewal Plan (URP), adopted community 197-a Plan, Solid Waste Management Plan, Coastal Zone Boundary, Business Improvement District (BID), Industrial Business Zone (IBZ), or the New York City Landmarks Law. The proposed action is also not a large publicly sponsored project, and as such, consistency with the City's PlaNYC 2030 for sustainability is not warranted.

The project area is located in a transit zone – where parking is optional for new affordable units. Additionally, the project area is located in a FRESH Zone, which promotes the establishment and expansion of neighborhood grocery stores in underserved communities by providing zoning and financial incentives.

Also applicable is *Housing New York 2.0*, which expands on the original *Housing New York* Plan from 2014 to create more homes for seniors, help New Yorkers buy a piece of their neighborhoods, build a firewall against displacement, protect affordability at Mitchell-Lama buildings, capitalize on advances in technology and innovative design to expand modular building and micro-units, and unlock the potential of vacant lots.

Conclusion

The Proposed Actions would change zoning designations within the rezoning area and would support the development of new permanently affordable housing, which is consistent with the policies of *Housing New York.* The Project Site is currently a vacant lot, and the Proposed Actions would lead to the development of a mixed-use building with ground floor commercial use. The development of this vacant lot is also in line with the provisions of *Housing New York 2.0.*

In addition to opportunities for medium-density housing development under the MIH program, mapping an R7D/C2-4 district within the Project Area provides opportunities for active, commercial ground floor use. The new zoning district would encourage job creation and provide increased walk-to-work opportunities for a diverse mix of commercial business uses.

The proposed zoning map amendment would thus allow the productive and more intensive reuse of underutilized industrially zoned property. In addition, it would help reknit the urban fabric in the area and better integrate it within the predominately residential portions of the Crown Heights neighborhood surrounding the M1-1 district.

Therefore, significant adverse impacts to land use and zoning are not anticipated and further zoning analysis is not warranted.

2.2 Community Facilities and Services

A community facilities assessment may be necessary if an action could potentially affect the provision of services provided by public or publicly funded community facilities such as schools, hospitals, libraries, day care/Head Start facilities, and fire and police protection. According to the screening levels established in the *CEQR Technical Manual*, there are direct and indirect effects. An assessment of the project's effects on community facilities is generally warranted if:

- a project would add new population to an area that would increase the demand for services and cause potential indirect effects on service delivery. Depending on the size, income characteristics, and age distribution of the new population there may be effects on public or publicly funded schools, libraries, health care facilities, or day care/Head Start facilities.

- a project would physically alter a community facility, whether by displacement of the facility or other physical change. This direct effect triggers the need to assess the service delivery of the facility and the potential effect that the change may have on that service delivery.

Preliminary Screening

Based upon the proposed actions, the Proposed Development and projected induced development sites would add 130 new residential units, 27 of which would be low to moderate income DUs. Based on a preliminary assessment of CEQR thresholds for analysis, as shown in **Table 2.1-1 Community Facilities – Preliminary Assessment of CEQR Thresholds,** this project does not trigger a detailed C*EQR* analysis for public schools, libraries, health care facilities, Publicly Funded Day Care/Head Start Facilities, or Police and Fire Protection services.

Table 2.2-1: Community Facilities-Preliminary Assessment of *CEQR* Thresholds

Community Facility	Threshold	130 total DUs 27 low to moderate income DUs		Exceeds Criteria Threshold
Public Schools Elementary School and Middle School Students	>50 elementary and middle school children (combined)	0.24 0.09	32 12	No (Total of 44 elementary and middle school)
High School Students	>150 high school students (see 2014 *CEQR Technical Manual*, Table 6-1a)	0.09	12	No
Libraries >5% Increase in ratio of residential units	>734 DUs in Brooklyn (*CEQR Technical Manual* Table 6-1)		NA	No
Health Care Facilities >600 low or low-to-moderate income units	NA		NA	No
Publicly Funded Day	> 110 Units	.178	5	No

Care/Head Start Facilities <6 years old	(2014 *CEQR Technical Manual*, Table 6-1b)			
Fire Protection	Direct Effect			No
Police Protection	Direct Effect			No

Based on the screening above, no further analysis is required for Community Facilities. The Proposed Actions are not expected to result in any adverse impacts to Community Facilities.

2.3 Open Space

Open space is defined as publicly or privately-owned land that is publicly accessible and operates, functions, or is available for leisure, play, or sport, or set aside for the protection and/or enhancement of the natural environment.

Pursuant to Chapter 7, Section 100 of the *2014 CEQR Technical Manual,* Open Space Resources are defined as active and/or passive, and may include, but is not limited to, the following:

- *Parks operated or managed by the City, State, or Federal governments and include neighborhood and regional parks, beaches, pools, golf courses, boardwalks, playgrounds, ballfields, and recreation centers that are available to the public at no cost or through a nominal fee, as in the case of recreation centers and golf courses;*
- *Open space designated through regulatory approvals (such as zoning), including large-scale permits that prescribe publicly accessible open space, such as public plazas;*
- *Outdoor schoolyards if available to the public during non-school hours;*
- *Publicly-accessible institutional campuses;*
- *Esplanades;*
- *Designated greenways, as shown on the City's Bike Map, and defined as multi-use pathways for non-motorized recreation and transportation along natural and manmade linear spaces such as rail and highway rights-of-way, river corridors, and waterfront spaces;*
- *Landscaped medians with seating;*
- *Housing complex grounds, if publicly accessible;*
- *Nature preserves, if publicly accessible;*
- *Gardens, if publicly accessible;*

The *CEQR Technical Manual* defines the need for an open space assessment if the proposed action would have a direct or indirect effect on open space resources. Direct effects would occur if the proposed action would result in the physical loss of a public open space; change of use of an open space so that it no longer serves the same user population; limit public access to an open space; or cause increased noise or air pollutant emissions, odors, or shadows on public open space that would affect its usefulness, whether temporary or permanent. Indirect effects would occur if the proposed action would result in an increase of population sufficiently large enough to noticeably diminish the ability of an area's open space to serve future population.

Methodology

According to the guidelines of the City's *CEQR Technical Manual* for analysis of residential development, census tracts with at least half of their geographic area within a one-half mile radius of the development site should comprise the open space study area. Using current population figures, an open space ratio is calculated for both the future no-action and future action scenarios, expressed as the amount of open space acreage per 1,000 user population. Typically, a comparison is made to the median open space ratio, which is 1.50 acres per 1,000 residents, and the city's planning goal of 2.50 acres per 1,000 residents. A reduction in the open space ratio increment of more than 5 percent over future no-action conditions generally warrants

a more detailed analysis, unless the open space ratio is below the citywide average, in which case even a small reduction could be considered significant.

In addition to field surveys, information from the NYC Department of City Planning's Community District Needs Statements, NYC Parks Department website, and U.S. Census data were utilized in preparing the open space analysis.

2.3.1 Preliminary Open Space Assessment

The Proposed Action would result in the total Projected Development of 127,002 gross square feet of development, including 107,304 gsf of residential floor area and 18,969 gsf of commercial floor area. The Proposed Action is projected to result in the development of 130 dwelling units within the Affected Area. Assuming an average occupancy of 2.13 persons based on the average household size within Brooklyn 305 census tract, population introduced as a result of the Proposed Action would be approximately 277 residents. Additionally, the Proposed Action, when compared to the future absence of the Proposed Actions, would introduce a net addition of 36 workers to the area. The affected area is within an area that is underserved by open space, which has an analysis threshold of 50 new residential units or 125 additional employees. The population increment that would result from the proposed action is above the threshold size of 50 new residents and thus warrant an assessment of indirect effects on open space resources.

Study Area Definition
In accordance with the guidelines established in the City's 2014 *CEQR Technical Manual*, the open space study area is defined to analyze both the nearby open spaces and the population using those open space resources. It is generally defined by a reasonable walking distance that users would travel to reach local open spaces and recreational areas. Pursuant to the *2014 CEQR Technical Manual*, the open space study area ("The Study Area") includes all U.S. Census Tracts that have 50 percent or more of their area within a half-mile radius of the Affected Area, as shown in **Figure 2.3-1** below, consisting of the following Census Tracts shown in **Table 2.3-1** below. Using these criteria, the census tracts that have 50% or more of their area within the ½ mile study area are 163, 199, 201, 203, 205, 207, 215, 217, 221, 227, 229, 231, and 305.

Study Area Population
Secondary sources were used to determine the residential and non-residential populations served by the existing open space resources in the study area. Total residential population for the Study area was established using data from the 2012-2016 American Community Survey Census for New York City developed by the Department of City Planning's (DCP) Population Division.

As of 2016, the Study Area had a residential population of 49,206 persons as shown in **Table 2.3-1** below.

Figure 2.3-1: Open Space Study Area Census Tracts

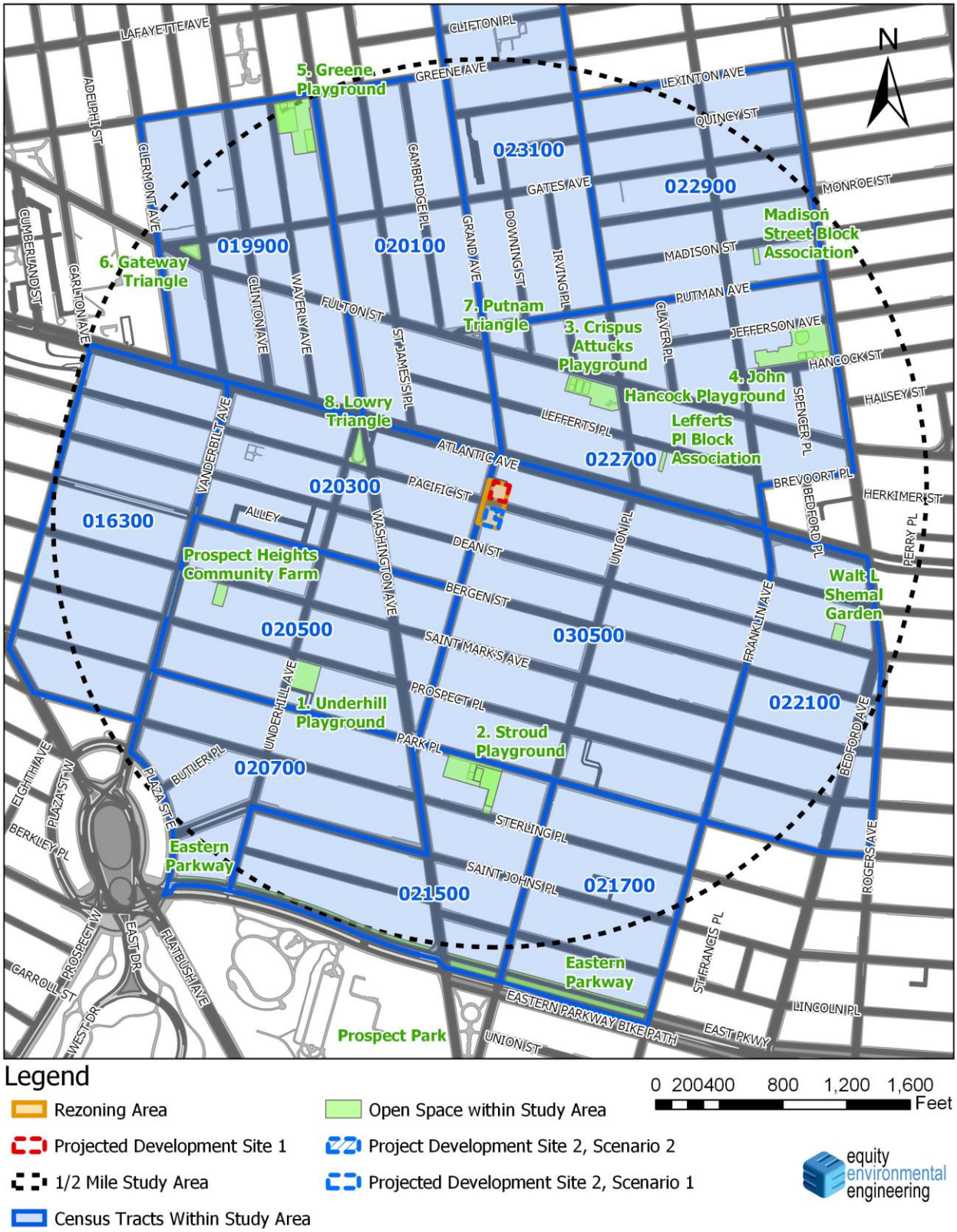

Table 2.3-1: Study Area Population 2016

Census Tract	Population
163	3,299
199	3,454
201	3,828
203	1,776
205	2,703
207	4,310
215	5,166
217	3,906
221	4,014
227	3,454
229	3,719
231	3,535
305[1]	6,042
Total	**49,206**

Existing Condition

A growth rate was calculated to determine a 2018 population for the Study Area by identifying the historic annual growth exhibited in population for the Study Area Census Tracts from 2010 to 2016. This Area experienced a growth of 3,971 residents over the seven-year period from 2010 to 2016 or a growth rate of 8.7 percent or an annual growth rate of 1.2 percent. Forecasting the 2018 population was determined by applying the 1.2 percent annual growth rate to the above 2016 Study Area population of 49,206. Using this approach, the estimated 2018 existing condition population is 50,394.

Future No-Action Condition

An 8-story mixed-use development containing 103 dwelling units was voted on and approved on April 8, 2019, for 1050 Pacific Street; an 11-story mixed use development containing 128 dwelling units was voted on and approved on April 8, 2019, for 1010 Pacific Street; and a 4-story residential development with 26 dwelling units has been proposed for 587 Bergen Street. No other major projects contributing residential development were identified for the Project Area. With the potential addition of 257 dwelling units from the above proposed projects, and factoring in 2.13 residents per dwelling units for the census area, a possible 547 new residents may be added to the study area by the build year of 2024. The Project Area No-Action is assumed to be the 2018 population projected to the 2024 build year with no additional adjustment to the Affected Area population as residential land uses would not be allowed without the Proposed Action. Applying the growth factor of 1.2 percent identified above to the 2018 existing condition a No-Action 2024 population for the Study Area, including the additional 547 new residents from other proposed projects, would be 54,680. **Table 2.3-2** shows the comparative population change from 2010 to 2024.

Future With-Action

[1] Note: Shaded Row indicates Census Tract of the Affected Area

The Study Area With-Action population is the product of the No-Action population of 54,680 plus the With-Action population of 277 residents derived from the 130 units under the reasonable worst-case scenario for a Study Area population of 54,957.

Table 2.3-2: Population in the Study Area through 2024[2]

Census Tract	2010	2016	2018	Without-Action 2024	With-Action 2024
Total	45,753	49,206	50,394	54,680	54,957

Open Spaces Resources

There are nine open space resources within the Study Area identified in **Table 2.3-3**. There are 5.73 acres of open space resources in the Study area, of these 4.14 are active and 1.59 are passive. The location of these resources as well as community gardens[3] present in the Study Area are shown in **Figure 2.3-1.**

[2] Source: NYC Census Fact Finder

[3] In order to provide a more conservative assessment, community gardens and Eastern Parkway were not included in the Open Space Ratio Calculations

Table 2.3-3: Open Space Resources

ID #	Name	Address	Ownership	Acreage	% Active	% Passive	Total Active	Total Passive	Features
1	Underhill Playground	Underhill Ave btwn Prospect Pl & Park Pl	NYC DPR	0.59	75	25	.44	.15	BR, HB, PG, SS
2	Stroud Playground	Sterling Pl to Park Pl btwn Classon Ave & Washington Ave.	NYC DPR	1.19	75	25	.89	.30	BC, HB, SS, BR, PG
3	Crispus Attucks Playground	Classon Ave btwn Fulton St & Lefferts Pl	NYC DPR	0.93	75	25	.70	.23	HB, PG, SS
4	John Hancock Playground	Bedford Ave, Hancock St, Jefferson Ave	NYC DPR	1.55	75	25	1.16	.39	BC, HB, PG, SS
5	Greene Playground	Fulton St, Putnam St and Grand Av	NYC DPR	1.26	75	25	.95	.31	BC, BR, HB, PG, SS
6	Gateway Triangle	Vanderbilt Ave, Gates Ave, Fulton St	NYC DPR	.07	0	100	0	.07	Be
7	Putnam Triangle	Putnam Ave, Grand Ave, Fulton Street	NYC DPR	.01	0	100	0	.01	Be
8	Lowry Triangle	Underhill Ave and Washington Ave	NYC DPR	.11	0	100	0	.11	Be
	TOTAL			**5.71**			**4.14**	**1.57**	

Features: BC=Basketball Courts HB= Handball Courts PG=Playground BR=Bathrooms BF=Baseball fields FE=Fitness Equipment RT=Running track VC=Volleyball courts SF=Soccer Fields Be=Benches WA=Walkways SS= Spray Showers CG=Community Garden Bi=Bicycling GA=Garden

Determination of Significance

Existing Condition

The Study Area has 5.73 acres of open space and an existing residential population of 50,394. The open space ratio (OSR) under existing conditions is 1.14 acres per thousand residents.

Prospect Park, a 526-acre park of regional significance, is located just outside a half mile or a ten-minute walk from the Project Site. Further, Eastern Parkway is a two-mile long 63.64-acre greenway located at the southern edge of the study area beginning at Prospect Park. The trail contains bicycle and walking paths as well as benches. In order to provide a conservative analysis, both Prospect Park and Eastern Parkway were excluded from the OSR calculations.

Future No-Action Condition

In the future no-action condition, the population for the Study Area in the 2024 build year is forecasted to be 54,680 and is projected to be served by same 5.73 acres of open space as in the existing condition. With this population, the open space ratio would be .1048 acres per thousand people. This is well below the citywide average of 1.5 acres per thousand people and reflects the area's high population density and lack of large park facilities within a ½-mile radius.

Future With-Action Conditions

The Proposed Action would result in an increase in no-action population of 277 people by the 2024 build year. As noted above, this would increase population in the with-action condition to 54,957. With this small addition to area population, the open space ratio would be .1042 acres per thousand people in the future with-action condition.

Conclusion

Under the existing, no-action and with-action conditions, open space ratio in the area would be well below 1.5 acres per thousand residents, which is the citywide average. By *CEQR Technical Manual* methodology, a decrease in open space ratio in an underserved area that approaches or exceeds 5 percent is generally considered to be a substantial change warranting more detailed analysis. The *CEQR Technical Manual* further states that detailed analysis of open space effects on residents is generally unnecessary if the open space ratio decreases by less than 1 percent. The proposed action would result in a reduction in open space ratio of .5%. Because the proposed action would have a minimal effect on open space ratio of well less than 1%, further assessment is unwarranted, and no significant impacts would occur. Also, as stated above, Prospect Park, a 526-acre regional park, and Eastern Parkway, a 63.64-acre greenway, are located just outside a half-mile radius of the Affected Area, and they provide additional open space resources within a 10-minute walk from the project area. It is anticipated that Prospect Park and Eastern Parkway would serve new residents generated by the project.

2.4 Shadows

The *CEQR Technical Manual* defines a shadow as the condition that results when a building or other built structure blocks the sunlight that would otherwise directly reach a certain area, space, or feature. An incremental shadow is the additional or new shadow that a building or other built structure resulting from a proposed project would cast on a sunlight-sensitive resource during the year. The sunlight-sensitive resources of concern are those resources that depend on sunlight or for which direct sunlight is necessary to maintain the resource's usability or architectural integrity, including public open space, architectural resources and natural resources. Shadows can have impacts on publicly accessible open spaces or natural features by adversely affecting their use and important landscaping and vegetation. In general, increases in shadow coverage make parks feel darker and colder, affecting the experience of park patrons. Shadows can also have impacts on historic resources whose features are sunlight-sensitive, such as stained-glass windows, by obscuring the features or details, which make the resources significant.

The duration and dimensions of Shadows are determined by the geographic location of the area from which the shadow is cast and the time of day and season. Shadows cast during the morning and evening, when the sun is low in the sky, are longer, while midday shadows are shorter in length. Shadows in winter, when the sun arcs low across the southern sky, are also longer throughout the day than at corresponding times in spring and fall seasons. In summer, the high arc of the sun casts shorter shadows than at any other time of year, and early and late shadows during the summer are cast towards the south than shadows cast in early and late winter months.

The *CEQR Technical Manual* states that a shadow assessment considers projects that result in new shadows long enough to reach a sunlight-sensitive resource. Therefore, a shadow assessment is warranted only if the project would either result in: (a) new structures (or additions to existing structures including the addition of rooftop mechanical equipment) of 50 feet or more; or, (b) be located adjacent to, or across the street from, a sunlight-sensitive resource. However, a project located adjacent to or across the street from a sunlight-sensitive open space resource (which is not a designated New York City Landmark or listed on the State/National Registers of Historic Places, or eligible for these programs) may not require a detailed shadow assessment if the project's height increase is ten feet or less.

The sunlight-sensitive resources of concern are those resources that depend on sunlight or for which direct sunlight is necessary to maintain the resource's usability or architectural integrity, including public open space, architectural resources and natural resources. In general, shadows on city streets and sidewalks or on other buildings are not considered significant. Some open spaces also contain facilities that are not sensitive to sunlight. These are usually paved such as handball or basketball courts, contain no seating areas and no vegetation, no unusual or historic plantings, or contain only unusual or historic plantings that are shade tolerant. These types of facilities do not need to be analyzed for shadow impacts. Additionally, it is generally not necessary to assess resources located to the south of projected development sites, as shadows cast by the action-generated development would not be cast in the direction of these resources. Furthermore, shadows occurring within one and one-half hour of sunrise or sunset generally are not considered significant in accordance with the *CEQR Technical Manual*.

Methodology

A preliminary analysis of shadows follows the guidelines set forth in the 2014 CEQR Technical Manual for a preliminary assessment (Section 310). According to the 2014 CEQR Technical Manual, a preliminary shadow assessment includes the development of a base map showing the site location in relationship to any sunlight-sensitive resources as per guidelines provided in the 2014 CEQR Technical Manual. Following these guidelines, the longest shadow study area is determined, and a Tier 1 screening assessment is conducted to determine if any sunlight-sensitive resources fall within the study area. If no resources are found, no further analysis would be needed. If sunlight-sensitive resources lay within the longest shadow study area, the next tier of screening assessment should be conducted. This preliminary assessment includes a basic description of the proposed project that would be facilitated by the proposed action in order to determine whether a more detailed assessment would be appropriate.

Analysis

Projected Development Sites 1 and 2 are located on Block 1125 and 1133 in the Crown Heights neighborhood of Brooklyn. The proposed R7D/C2-4 zoning district would allow development of up to 115 feet in height and 11 stories, therefore the shadow analysis would assume a building of this height for both sites. Accordingly, a preliminary assessment of shadows is warranted.

Tier 1 Screening Assessment

Under the Future With-Action condition, Projected Development Site 1 (Block 1125, Lot 1) as well as Projected Development Site 2 (Block 1133, Lots 7, 10, 11, and 12) could be developed with new buildings having a maximum height of 120 feet (115 feet building height plus 5 feet for rooftop mechanical equipment) and the longest action-induced shadow would be approximately 516 ft (120 x 4.3 feet) in length. The first step in a shadow analysis is to determine if there are any sunlight sensitive resources located within a radius of this length. As Figure 2.4-1 shows there are no sunlight sensitive resources within 516 feet of any of the Projected Sites.

Conclusion

As indicated below, the Tier I analysis showed no sunlight sensitive resources within the area. Therefore, no impacts are foreseeable, and no further analysis is necessary.

Figure 2.4-1: Tier 1 Shadow Study Screening

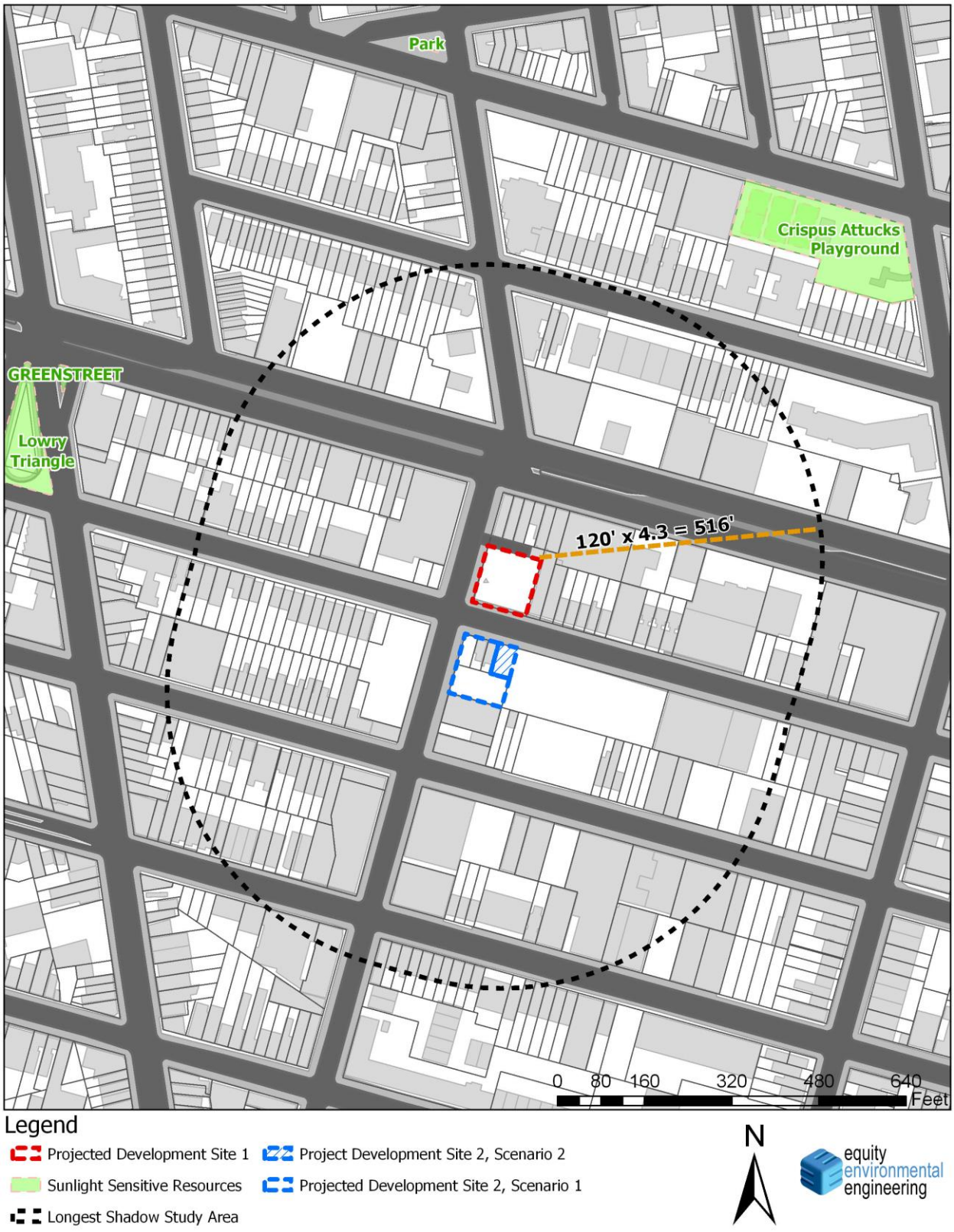

2.5 Historic and Cultural Resources

An assessment of historic and cultural resources is usually necessary for projects that are located in close proximity to historic or landmark structures or districts, or for projects that require in-ground disturbance, unless such disturbance occurs in an area that has been formerly excavated, according to the *CEQR Technical Manual*.

The term "historic resources" defines districts, buildings, structures, sites, and objects of historical, aesthetic, cultural, architectural and archaeological importance. In assessing both historic and cultural resources, the findings of the appropriate city, state, and federal agencies are consulted. Historic resources include: the New York City Landmarks Preservation Commission (LPC) designated landmarks, interior landmarks, scenic landmarks, and historic districts; locations being considered for landmark status by the LPC; properties/districts listed on, or formally determined eligible for, inclusion on the State and/or National Register (S/NR) of Historic Places; locations recommended by the New York State Board for Listings on the State and/or National Register of Historic Places and National Historic Landmarks.

2.5.1 Architectural Resources

Per CEQR Technical Manual guidelines, impacts on historic resources are considered on those sites affected by the proposed action and in the area surrounding identified development sites. The historic resources study area is therefore defined as the project site plus an approximately 400-foot radius around the proposed action area.

To determine whether the projected development has the potential to affect nearby off-site historic or architectural resources, the study area was screened for historic and architectural resources. The LPC was contacted for their initial review of the project's potential to impact nearby historic and cultural resources, and by letter dated November 13, 2018, indicating that the Study Area does not contain any sites of buildings of known architectural or archeological significance (see Appendix A).

2.5.2 Cultural and Archaeological Resources

Unlike the architectural evaluation of a study area that extends beyond the footprint of a project's block and lot lines, the analysis of potential and/or projected impacts to archaeological resources is controlled by the actual footprint of the limits of soil disturbance. Archeological resources are physical remains, usually subsurface, of the prehistoric and historic periods such as burials, foundations, artifacts, wells and privies. The CEQR Technical Manual requires a detailed evaluation of a project's potential effect on the archeological resources if it would potentially result in an in-ground disturbance to an area not previously excavated.

The proposed action would result in new in-ground construction on the Projected Development Site and the Potential Development Sites. As noted, the LPC was contacted for their initial review of the project's potential to impact nearby historic and cultural resources, and a response was received on November 13, 2018 (see Appendix A). The LPC has indicated that no cultural resource, architectural or archaeological significance is associated with the Study Area. Therefore, significant adverse impacts to archaeological resources are not expected because of the proposed action, and further analysis is not warranted.

2.6 Urban Design and Visual Resources

According to the *CEQR Technical Manual*, urban design is the totality of components that may affect a pedestrian's experience of public space. Elements that play an important role in the pedestrian's experience include streets, buildings, visual resources, open space, and natural features, as well as wind as it relates to channelization and downwash pressure from tall buildings. Pursuant to the 2014 *CEQR Technical Manual*, an assessment of Urban Design may be warranted when a Proposed Action may affect one or more of the elements that contribute to the pedestrian experience of an area, specifically the arrangement, appearance, and functionality of the built environment.

The proposed rezoning of the Affected Area from M1-1 to R7D/C2-4 would alter permitted use, bulk, and height within the Affected Area. Therefore, further analysis is warranted. The differences between existing and proposed zoning, with regards to those aspects of zoning affecting urban design, are presented in the following **Table 2.6-1**

Table 2.6-1: No-Action and With-Action Zoning Controls

	No-Action	**With-Action**
Zoning	M1-1	R7D/C2-4
Permitted Uses	Manufacturing, commercial, community facility	Residential, commercial, community facility, manufacturing
Maximum FAR	1.0 manufacturing and commercial, 2.4 community facility	5.6 residential (with mandatory inclusionary housing) 4.2 community facility 2.0 commercial
Maximum Height	30' perimeter height, max. height controlled by sky exposure plane	115' max. height with qualifying ground floor

Existing Conditions

The study area is located in the Crown Heights North neighborhood of Brooklyn. A ground level photograph map key is provided **at the end of the EAS short form,** with ground-level photographs of the projected development site and the immediate surrounding area.

The area's predominant land uses are of manufacturing, one- and two-family residences, multi-family residences, mixed commercial and residential buildings, and vacant land and open parking lots. Because of this diversity of use and form, there is no unity of built form in the area. The manufacturing buildings range from 1 to 3 stories in height. The multi-story industrial loft buildings have high floor to ceiling heights, so that they are significantly taller than a typical four-story residential building. The residential buildings range from 2 to 9 stories in height and consist of one- and two-family attached and semi-detached houses and multi-story apartment buildings. Most buildings within the Study Area are arranged regular (parallel) with respect to their lot placement. Buildings within the area are generally built out to their lot lines.
The street grid is regular. Pacific Street, Grand Avenue, and Dean Street are one-way streets with a single moving lane and curbside parking and loading. Traffic on Pacific Street is westbound, southbound on Grand Avenue, and traffic on Dean Street is eastbound. Classon Avenue is a one- way northbound street with one moving lane. One block to the north of the affected area,

Atlantic Avenue is a major east-west thoroughfare with two to three moving lanes in each direction. East of the subject block the Franklin Avenue Shuttle subway line operates on elevated tracks.

There are a few streetscape elements within the study area. Along Pacific St in the immediate vicinity of the Project Area, there are a few scattered trees on a decayed streetscape with erupted and uneven sidewalks, scattered non-pedestrian oriented lighting, a fenced-in active junkyard, and little in the way of visual interest. Then, to the west, Pacific Street transitions into a residential neighborhood with quality tree-lined streets, sidewalks in good repair, and a mix of high end four- to five-story residential buildings and three-story row homes. Grand Avenue, running north to south along the western border of the Affected Area, features a mix of unimproved lots, vacant buildings, and parking facilities before reaching the intersection of Dean Street and Grand Avenue, which features a three-story mixed use commercial and residential building and a six-story school which provide quality architecture. Dean Street east of Grand Avenue is lined with parking facilities and junkyards and a decaying streetscape, with a single bench outside of the public school. To the west of Grand Avenue, Dean Street transitions into a residential neighborhood with a quality assemblage of trees and an architectural style that creates a sense of place. No other notable streetscape elements (e.g. benches), lighting, or any form of pocket parks are located within the study area.

The street hierarchy of the study area includes several different functional classifications. Atlantic Avenue is classified as a Principal Arterial Roadway under the Surface Transportation Program, while Dean Street, Bergen Street, and Underhill Avenue are classified as Major Collector Roadways. Classon Avenue to the east and Washington Avenue to the west are both minor collectors. All other roadways in the study area are classified as local. The affected area is shown in the following aerial photograph.

Future Without the Proposed Action

In the future without the proposed action, the Projected Development Site 1 and 2 are not expected to redevelop.

A proposal to rezone a portion of Block 1133, to the east of the Affected Area, was voted on and approved on April 8, 2019, and will allow development of a new 10-story mixed residential and community facility building at 1010 Pacific Street, approximately 300 feet to the east.

It is expected that while tenants within the Study Area's office, manufacturing, retail, and other buildings may change, the overall use of these buildings would remain the same, and any physical changes to buildings in the Study Area would comply with designated zoning regulations and other surrounding districts. No significant changes to the area's urban character are anticipated. No changes to the area's views to the adjacent parks and open spaces are also expected.

Future With the Proposed Action

Projected Development 1:
Pursuant to the Proposed Actions the applicant-owned property (Block 1125, Lot 1, "Projected Development Site 1") would be developed under a RWCDS with a 115-foot, 11-story mixed-use building totaling 60,480-gsf or 56,000-zsf with 50,760-gsf or 47,000-zsf of residential floor area. The building would contain 68 dwelling units and approximately 9,720 gross square feet (9,000 zoning square feet) of UG 6 ground floor commercial space. Twenty (20) percent of the

residential floor area, or 14 of the proposed 68 units, would be designated for inclusionary housing units. A loading dock and 34 bicycle parking spots would be included in the development.

Projected Development Site 2, Scenario 1
Block 1133, Lots 10, 11, 12, p/o 13, and 7 would be assembled to form a 10,999-sf lot with a 66,522 gsf (61,594 zsf) 11-story, 115-foot residential building with a commercial use first floor. The building would contain 65 dwelling units, 13 of which would be affordable. The residential portion of the building would be 56,544 gsf (52,355 zsf) and the commercial portion would be 9,609 gsf (9,239 zsf). No residential parking spaces would be required (15 or fewer spaces exception). No commercial accessory spaces will be required because the total would be fewer than 40. The average unit size is estimated at 800 sf (differing from The Applicant's proposal, but more in line with market conditions and trends).

Projected Development Site 2, Scenario 2
Block 1133, Lots 10, 11, 12, and 7 would be assembled to form a 8,937-sf lot and the development rights of the rezoned p/o Lot 13 would transfer to the assemblage of Lots 10, 11, 12, and 7. Projected Development Site 2 would then be developed with a 66,522 gsf (61,594 zsf) 11-story, 115-foot residential building with a commercial use first floor. The building would contain 65 dwelling units, 13 of which would be affordable. The residential portion of the building would be 56,544 gsf (52,355 zsf) and the commercial portion would be 9,609 gsf (9,239 zsf). No residential parking spaces would be required (15 or fewer spaces exception). No commercial accessory spaces will be required because the total would be fewer than 40. The average unit size is estimated at 800 sf (differing from The Applicant's proposal, but more in line with market conditions and trends).

Conclusion

The development that would occur under the proposed action would not have an adverse impact on the area's urban design elements. It would allow development of new multi-story buildings on the Projected Development Sites and potential development height of up to 11 stories and 115 feet in height. This new development would be consistent with the surrounding area's built form although at a greater height and scale. It would not result in buildings which are substantially different in height, bulk, scale and/or use than the component of the area's built form consisting of multi-story residential buildings. It would not affect street hierarchy, streetwall, curb cuts or pedestrian activity. As illustrated in the attached enclosed renderings showing the proposed and projected buildings and surrounding development, the proposed action would result in development that can provide context and a sense of place in an area of transition.

Figure 2.6-1: Existing Condition/No Action 1—Looking East Along Pacific Street



Figure 2.6-2: With-Action— Looking East Along Pacific Street

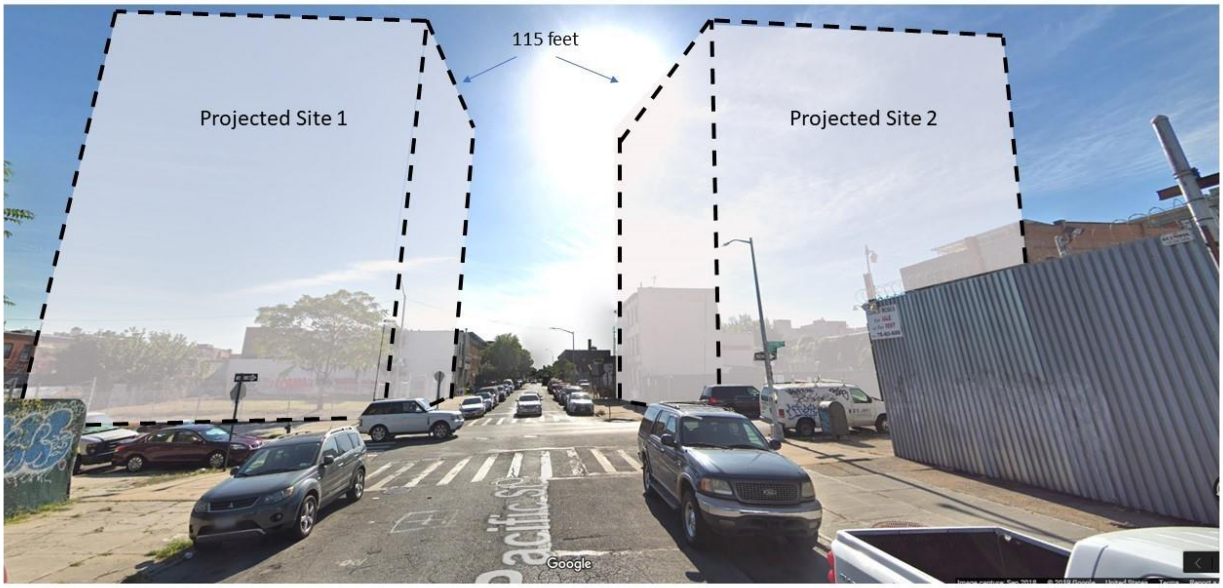

Figure 2.6-3: Existing Conditions/No Action—Looking South Along Grand Avenue



Figure 2.6-4: With-Action—Looking South Along Grand Avenue

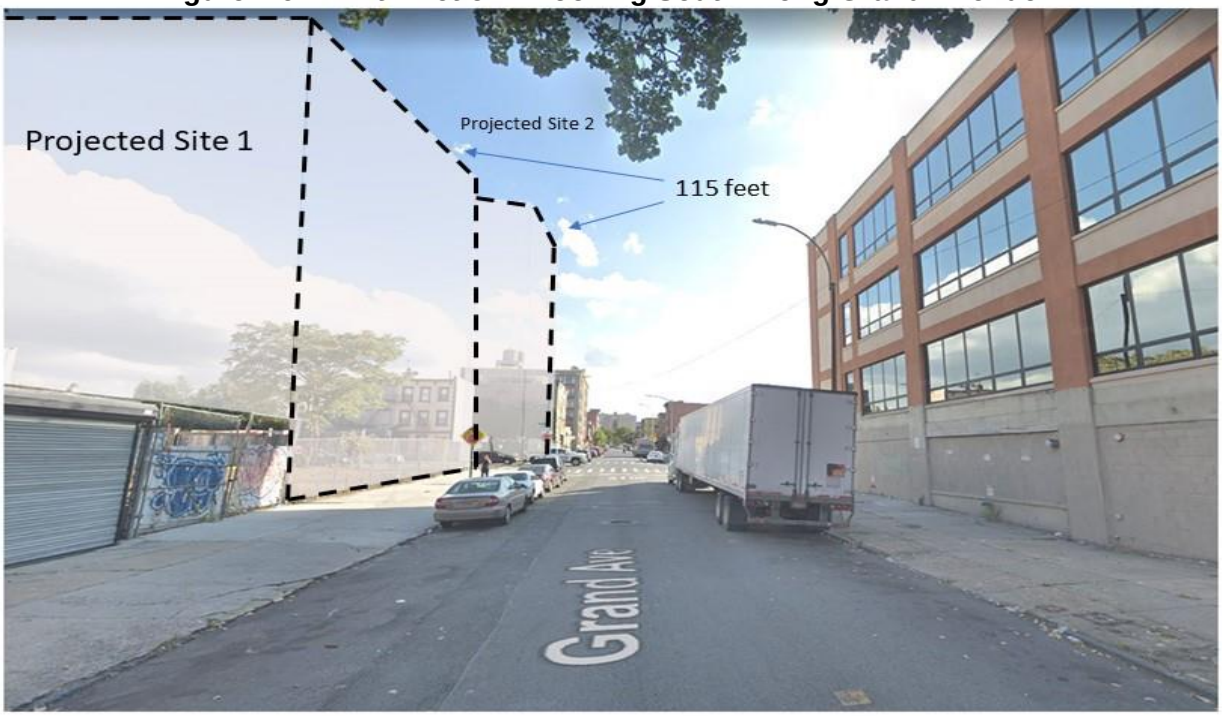

Figure 2.6-8: Photos 1-3



01 VIEW OF BLOCK 1125 / LOT 1 LOOKING NORTHEAST



02 VIEW OF BLOCK 1125 / LOT 1 LOOKING EAST



03 VIEW OF BLOCK 1125 / LOT 1 LOOKING SOUTHEAST



505 Grand Avenue
9/6/2018

Figure 2.6-9: Photos 4-6



04 View looking north on Grand Avenue



05 View looking across Grand Avenue towards Projected Development Site 2



06 View looking across Pacific Street towards Projected Development Site 2



505 Grand Avenue
9/6/2018

2.7 Hazardous Materials

According to the CEQR Technical Manual, the potential for significant impacts from hazardous materials can occur when: (a) hazardous material exists on a site, and (b) an action would increase pathways to their exposure, or (c) an action would introduce new activities or processes using hazardous materials.

Methodology

The hazardous materials assessment begins with a Phase 1 ESA, which is a qualitative evaluation of the environmental conditions present at a site, based on a review of available information site observations, and interviews. Pursuant to the 2014 CEQR Technical Manual, the Phase 1 ESA is conducted in accordance with the standards established by the current ASTM Phase 1 ESA Standard and includes research and field observations to determine whether the site may contain contamination from either past or present activities on the site or as a result of activities on adjacent or nearby properties. If a potential REC is identified during this assessment, then building any subsurface investigations are usually conducted as part of a Phase II ESA to confirm the presence and extent of the contamination.

Analysis

Projected Development Site 1, Block 1125, Lot 1, is Applicant owned and located at 979 Pacific Street, at the intersection of Grand Avenue and Pacific Street. The 10,000 square foot lot is presently vacant.

Projected Development Site 2

- Block 1133, Lot 10 has a lot area of 1,375 square feet and is presently vacant.
- Block 1133, Lot 11 (958 Pacific Street) has a lot area of 1,031 square feet and contains a 3-story, 1,425 square foot multi-family apartment building.
- Block 1133, Lot 12 (960 Pacific Street) has a lot area of 1,031 square feet and contains a 3-story, 1,407 square foot boarded-up, vacant multi-family apartment building.
- Block 1133, Lot 7 has a lot area of 5,500 square feet and is presently vacant.
- Block 1133, Lot 13 (962 Pacific Street) has a lot area of 33,415 square feet, is considered vacant land, but is currently operating as a junk yard. 2,062 SF of this lot is within the proposed rezoning area.

The proposed rezoning would allow for residential and commercial uses to be built in a historic manufacturing area. Accordingly, a Phase I Environmental Site Assessment (ESA) was conducted for the Project Site by Equity Environmental Engineering (EEE). A copy of this report is included as an Attachment. This Phase I ESA will be reviewed by the Department of Environmental Protection.

The purpose of a Phase I ESA is to determine whether any type of environmental hazard exists within or adjacent to the project site. Environmental hazards may include, but are not be limited to, hazardous/toxic wastes or raw chemicals stored, dumped, or spilled on the site, underground and above ground storage of petroleum or hazardous materials; asbestos within the building materials/structures; and identification of potential off-site sources of hazardous waste contamination, such as industrial facilities adjacent to the subject property.

Recognized Environmental Conditions (RECs) are defined as the presence or likely presence of any hazardous substances or petroleum products under conditions that indicate an existing release, past release, or a material threat of a release into structures on the property or into the ground, groundwater or surface waters of the property. De minimis RECs are those that do not present a threat to health or the environment and would not be the subject of an enforcement action by a government agency. All RECs, excluding de minimis RECs will be considered in the Phase I.

EEE has performed a Phase I Environmental Site Assessment in conformance with the scope and limitations of ASTM Practice E 1527-13. The following conditions were observed:

- The subject property is comprised of 10,000 sq. ft of land and is currently undeveloped and covered with vegetation, gravel, and patches of concrete.
- RECs - Equity found no RECs associated with the property.
- HRECs - Equity found no HRECs associated with the property.
- CRECs - Equity found no CRECs associated with this property.
- VECs - Based on the evidence provided in the database report and knowledge of the subject property, it is Equity's conclusion that a Vapor Encroachment Condition (VEC) cannot be ruled out.

The following conditions were identified for the surrounding area:

- According to Sanborn History Maps, a filling station was present at 941 Atlantic Avenue (at the intersection of Atlantic Avenue and Grand Avenue) about 250 feet to the northwest of the subject property between 1965 and 1977.
- Based on Environmental Database Reports (EDR), multiple environmental spills, historical manufacturing uses, and fuel filling stations were identified in the area.

Phase I ESA Recommendations

Prior to any future development of the Property that involves subsurface disturbance, a subsurface (Phase II) investigation is recommended prior to such activities to determine if vapor mitigation and/or additional remediation is warranted for the future use of the Property.

Phase II Remedial Investigation Workplan

Because a VEC could not be ruled out, a Phase II Remedial Investigation Workplan (RIWP) and a Site-Specific Health and Safety Plan (HASP) were prepared by EEE on September 19, 2018. An investigation of soil, soil vapor, and groundwater will be performed to properly characterize the site for potential environmental impacts from historic on-site/off-site uses, operations, etc. The sampling procedures of this investigation will be performed in accordance with the NYSDEC Technical Guidance for Site Investigation and Remediation DER-10.

Six (6) test borings will be completed at the site and three (3) temporary monitoring wells and five (5) soil-gas points will be installed. The borings will be installed to the water table or approximately 30 feet below the proposed excavation depth, whichever comes first. The proposed maximum depth of excavation is 15 feet. Two (2) soil samples will be collected from each boring if possible.

A Phase II Site Investigation Report (SIR) will be prepared for the subject property based on the results of the completed scope of work. The document will summarize the methodologies used during the field activities, observations, any deviations from the proposed scope of work, conclusions based on the observations and analytical data, and recommendations, for additional work, if necessary. The sampling data will be quantitatively compared to appropriate DEC guidelines and standards. Soils will be compared to the DEC NYCRR Part 375-6 Remedial Program Soil Cleanup Objectives (SCOs); unrestricted and restricted use. Groundwater results will be compared to the DEC Class GA water quality standards in the Technical & Operational Guidance Series (TOGS). The Soil Gas results will be compared to the applicable 2006 Guidance for Evaluation Soil Vapor Intrusion in the State of NY. If remedial action is required, a Remedial Action Plan (RAP) will be prepared and submitted for review and approval by the appropriate regulatory agencies.

Conclusion

Based on the findings of the Phase 1 ESA, no RECs, HRECs, or CRECs were identified related to the subject property, nor does environmental data sources indicate current or historical issues of present concern related to any other properties within the Affected Area. Based on EDR reports, a VEC cannot be ruled out. The Phase I ESA, Phase II RIWP, and HASP will be submitted for review to the Department of Environmental Protection. Should any remediation be warranted, The Applicant commits to perform the necessary mitigation in order to ensure that construction and occupancy of the site does not result in significant adverse impacts related to hazardous materials.

E-Designation E-550

The (E) Designation for hazardous materials will be placed on Projected Development Site 1 (Block 1125; Lot 1) and Projected Development Site 2 (Block 1133; Lots 7, 10, 11, and 12). The text for (E) Designation E-550 related to hazardous materials is as follows:

Task 1-Sampling Protocol

The applicant submits to OER, for review and approval, a Phase I of the site along with a soil, groundwater and soil vapor testing protocol, including a description of methods and a site map with all sampling locations clearly and precisely represented. If site sampling is necessary, no sampling should begin until written approval of a protocol is received from OER. The number and location of samples should be selected to adequately characterize the site, specific sources of suspected contamination (i.e., petroleum based contamination and non-petroleum based contamination), and the remainder of the site's condition. The characterization should be complete enough to determine what remediation strategy (if any) is necessary after review of sampling data. Guidelines and criteria for selecting sampling locations and collecting samples are provided by OER upon request.

Task 2-Remediation Determination and Protocol

A written report with findings and a summary of the data must he submitted to OER after completion of the testing phase and laboratory analysis for review and approval. After receiving such results, a determination is made by OER if the results indicate that remediation is necessary. If OER determines that no remediation is necessary, written notice shall be given by OER.

If remediation is indicated from test results, a proposed remediation plan must be

submitted to OER for review and approval. The applicant must complete such remediation as determined necessary by OER. The applicant should then provide proper documentation that the work has been satisfactorily completed.

A construction-related health and safety plan should be submitted to OER and would be implemented during excavation and construction activities to protect workers and the community from potentially significant adverse impacts associated with contaminated soil, groundwater and/or soil vapor. This plan would be submitted to OER prior to implementation.

With this (E) designation in place, no significant adverse impacts related to hazardous materials are expected, and no further analysis is warranted.

2.8 Transportation

Pursuant to CEQR Technical Manual methodology, a transportation assessment may be necessary when a proposed action would alter the transportation network by closing, opening, or realigning an element of the transportation system such as a roadway, pedestrian way, or transit route, or if it would generate new trips on the transportation network. The objective of the transportation analyses is to determine whether a proposed project may have a potential significant impact on traffic operations and mobility, public transportation facilities and services, pedestrian elements and flow, safety of all roadway users (pedestrians, bicyclists and vehicles), on- and off-street parking, or goods movement.

Methodology

The *CEQR Technical Manual* states that a preliminary trip generation assessment should be prepared to determine whether a quantified analysis of any technical areas of the transportation system is necessary. Except in unusual circumstances, a further quantified analysis would typically not be needed for a technical area if the proposed development would result in fewer than the following increments:

- 50 peak hour vehicle trips;
- 200 peak hour subway/rail or bus transit riders (or 50 bus trips in a single direction on a single route during a peak hour); or
- 200 peak hour pedestrian trips.

The *CEQR Technical Manual* also states that if the threshold for traffic is surpassed, a parking assessment may also be warranted. This chapter assesses the potential for project–generated vehicle, transit, and pedestrian trips to affect the local transportation network, as well as an assessment of transportation safety in the study area.

Analysis

Future No-Action Scenario

In the future without the proposed action, the Projected Development Site 1 and 2 are not expected to redevelop.

A proposal to rezone a portion of Block 1133, to the east of the Affected Area, was voted on and approved on April 8, 2019, and will allow development of a new 10-story mixed residential and community facility building at 1010 Pacific Street, approximately 300 feet to the east.

Future With-Action Scenario

Projected Development 1:
Pursuant to the Proposed Actions the applicant-owned property (Block 1125, Lot 1, “Projected Development Site 1”) would be developed under a RWCDS with a 115-foot, 11-story mixed-use building totaling 60,480-gsf or 56,000-zsf with 50,760-gsf or 47,000-zsf of residential floor area. The building would contain 68 dwelling units and approximately 9,720 gross square feet (9,000 zoning square feet) of UG 6 ground floor commercial space. Twenty (20) percent of the residential floor area, or 14 of the proposed 68 units, would be designated for inclusionary

housing units. A loading dock and 34 bicycle parking spots would be included in the development.

Projected Development 2:
Pursuant to the Proposed Actions, Block 1133, Lots 7, 10, 11, and 12 (Projected Development Site 2) could be redeveloped with an 11-story, 115-foot high, 54,051-gross square foot (50,047 zoning square foot) mixed-use commercial/residential building. The building could contain an FAR of 5.6: 4.76 residential FAR or 45,943 gross square feet (42,540 zsf) of residential floor area and 0.84 commercial FAR or 8,108 gross square feet (7,507 zsf) of commercial floor area. The building would contain a total of 53 units, 11 of which would be affordable. Parking for commercial and residential uses would be waived.

Total Induced and Net Development within the Affected Area
In total, under the Proposed Rezoning-Future Build Scenario – the net induced development of Project Development 1 and Projected Development 2 would consist of the addition of 104,471 gsf of residential floor area (130 dwelling units), an additional 18,969 gsf of local commercial floor area, and no new parking spaces.

Preliminary Trip Generation Screening
Based on the Affected Area's location, it is within Traffic Zone 2. According to Table 16-1 of the 2014 CEQR Technical Manual, a residential development of greater than 200 residential units, 15,000 square feet of local retail, 20,000 gsf of regional retail, or 10,000 gsf of restaurants typically warrants further assessment of the potential for adverse effects on Transportation. A weighted average was used to determine the need for a preliminary trip generation assessment. Based on the increment of 18,969 gsf of local retail (1.26) and 130 residential units (.65), the weighted average is 1.91. A preliminary trip generation assessment is required.

Level 1 Screening Assessment

A Level 1 trip generation screening assessment was conducted to estimate the number of person and vehicle trips by mode that could be generated by the Proposed Actions. If any of the thresholds described in the *CEQR Technical Manual* are exceeded then a Level 2 screening may be warranted.

Transportation Planning Factors

The transportation planning factors used to forecast travel demand for the projected land uses are summarized below in **Table 2.8-1.** The trip generation rates, temporal distributions, modal splits, vehicle occupancies, and truck trip factors are primarily based on *CEQR Technical Manual* factors, 2017 ACS journey-to-work data, and factors developed for recent and applicable environmental reviews.

Figure 2.8-1: Census Tract Study Area

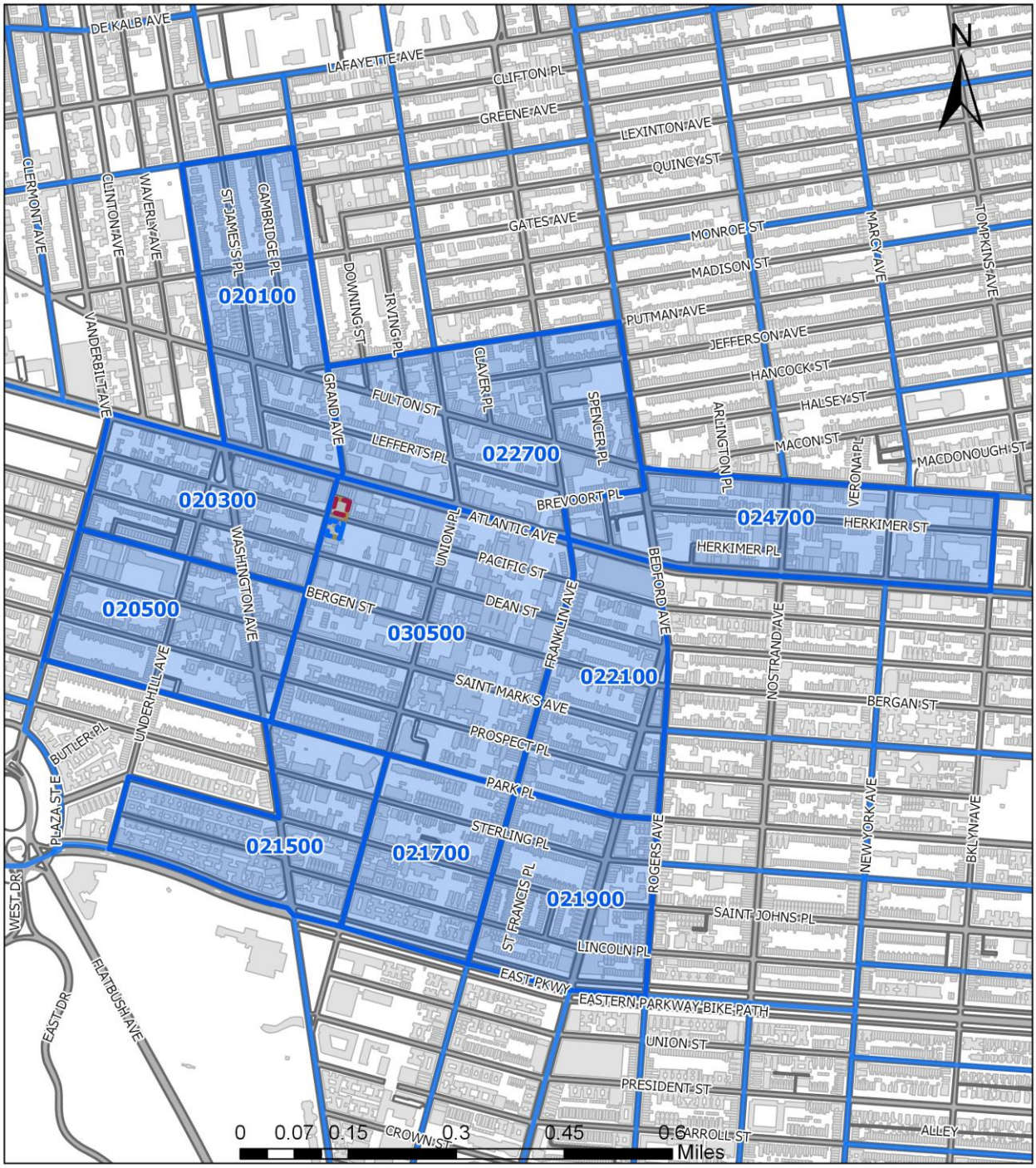

Legend

- Rezoning Area
- Projected Development Site 1
- Projected Development Site 2, Scenario 1
- Project Development Site 2, Scenario 2
- 2010 Census Tracts
- 2010 Census Tracts Within Study Area

equity environmental engineering

Table 2.8-1: Transportation Planning Factors

	Local Retail		Residential	
Trip Generation	(1)		(1)	
Weekday	205		8.075	
Saturday	240		9.6	
	per 1,000 sf		per DU	
Linked-trip	20%			
Temporal Distribution	(1)		(1)	
AM	3.00%		10.00%	
MD	19.00%		5.00%	
PM	10.00%		11.00%	
Sat MD	10.00%		8.00%	
Modal Splits	(2)		(3)	
Auto	11.00%		9.27%	
Taxi	0.00%		0.93%	
Bus	2.00%		3.75%	
Subway	3.00%		67.48%	
Walk/Other	84.00%		18.00%	
In/Out Splits	In (2)	Out (2)	In (2)	Out (2)
AM	50%	50%	15%	85%
MD	50%	50%	50%	50%
PM	50%	50%	70%	30%
Sat MD	50%	50%	50%	50%
Vehicle Occupancy	(2)		AM/PM (3)	MD/Sat (3)
Auto	1.60		1.12	1.40
Taxi	1.20		1.40	1.40
Truck Trip Generation	(1)		(1)	
Weekday	0.35		0.06	
Saturday	0.04		0.02	
Temporal Distribution	(1)		(1)	
AM	8.00%		12.00%	
MD	11.00%		9.00%	
PM	2.00%		2.00%	
Saturday	11.00%		9.00%	
In/Out Splits	In	Out	In	Out
AM/MD/PM/Sat	50.00%	50.00%	50.00%	50.00%

Sources: 1 = CEQR Technical Manual
2 = East New York EIS
3 = 2017 American Community Survey Journey to Work

Table 2.8-2: Estimated Person and Vehicle Trips

	Local Retail		Residential	
Size/Units	18,969 gsf		130 DU	
Peak Hour Trips				
AM	117		105	
MD	739		52	
PM	389		115	
Sat MD	389		100	
Person Trips				
AM	In	Out	In	Out
Auto	6	6	1	8
Taxi	0	0	0	1
Bus	1	1	1	3
Subway	2	2	11	60
Walk/Other	49	49	3	16
Total	58	58	16	89
MD	In	Out	In	Out
Auto	41	41	2	2
Taxi	0	0	0	0
Bus	7	7	1	1
Subway	11	11	18	18
Walk/Other	310	310	5	5
Total	369	369	26	26
PM	In	Out	In	Out
Auto	21	21	7	3
Taxi	0	0	1	0
Bus	4	4	3	1
Subway	6	6	55	23
Walk/Other	163	163	15	6
Total	194	194	80	34
Saturday	In	Out	In	Out
Auto	21	21	5	5
Taxi	0	0	0	0
Bus	4	4	2	2
Subway	6	6	34	34
Walk/Other	163	163	9	9
Total	194	194	50	50
Vehicle Trips				
AM	In	Out	In	Out
Auto	3	3	1	7
Taxi	0	0	0	1

Taxi Balanced	0	0	0	1
Truck	0	0	1	1
Total	4	4	3	10
MD	In	Out	In	Out
Auto	20	20	2	2
Taxi	0	0	0	0
Taxi Balanced	0	0	0	0
Truck	1	1	1	1
Total	21	21	3	3
PM	In	Out	In	Out
Auto	11	11	7	3
Taxi	0	0	1	0
Taxi Balanced	0	0	1	0
Truck	0	0	0	0
Total	11	11	8	4
Saturday	In	Out	In	Out
Auto	11	11	3	3
Taxi	0	0	0	0
Taxi Balanced	0	0	1	1
Truck	0	0	0	0
Total	11	11	5	5

Table 2.8-3: Tier 1 Trip Generation Findings

Peak Hour	AM Peak Hour	Midday Peak Hour	PM Peak Hour	Saturday Peak Hour
Total Walk Only Trip-Ends	49	310	347	345
Total Subway Trip-Ends	74	58	90	79
Subway Threshold	**200**	**200**	**200**	**200**
Total MTA Bus Trip-Ends	6	17	90	79
MTA Bus Threshold	**200**	**200**	**200**	**200**
Total Pedestrian Trip-Ends	130	385	527	503
Pedestrian Threshold	**200**	**200**	**200**	**200**
Vehicular Trip-Ends	20	48	33	31
Vehicular Threshold	**50**	**50**	**50**	**50**

Trip Generation Threshold

Based on **Table 2.9-3** above, the Proposed Action would result in greater than 200 peak hour incremental project-generated pedestrian trip-ends during the Midday, PM and Saturday peak hours. Therefore, a Tier 2 pedestrian trip assignment is required.

Tier 2 Pedestrian Assignment to the Local Network

Study Area
A quarter-mile study area, which represents a five-minute walk from the point of origin to the point of destination or secondary transfer point (i.e., bus stop or subway station) is identified in the figure below.

Residential Assumptions
In order to identify destination points for the proposed residential pedestrian trips, U.S. Census Bureau American Community Survey 2006-2010 Census Transportation Planning Package Part 3 Journey to Work (JTW) data was reviewed for Census Tract 305 (the subject census tract). The JTW data indicated the following commuting flows for the subject census tract:

- Queens – 4%
- Brooklyn - 38%
- The Bronx - 1%
- Manhattan – 57%

Of the 38% of residents who commute to Brooklyn from Census Tract 305, 65% commute to the south, 10% to the north, 15% to the west, and 10% to the east.

Local Retail Assumptions

For the local retail component, pedestrian trips were assumed to be evenly dispersed, as people travel throughout the area for restaurants, shopping, or errands.

Assessment

According to the *CEQR Technical Manual*, projected pedestrian volume increases of less than 200 pedestrians per hour at any sidewalk, crosswalk, or intersection corner would not typically be considered a significant impact and would not require a detailed analysis.

Public transit routes and stops are shown below in **Figure 2.8-2.** As shown below in **Figure 2.8-3**, there would be no increase in pedestrian volume in exceedance of the 200 pedestrians per hour threshold, and a detailed analysis is not required.

Figure 2.8-2: Pedestrian Assignment to Network

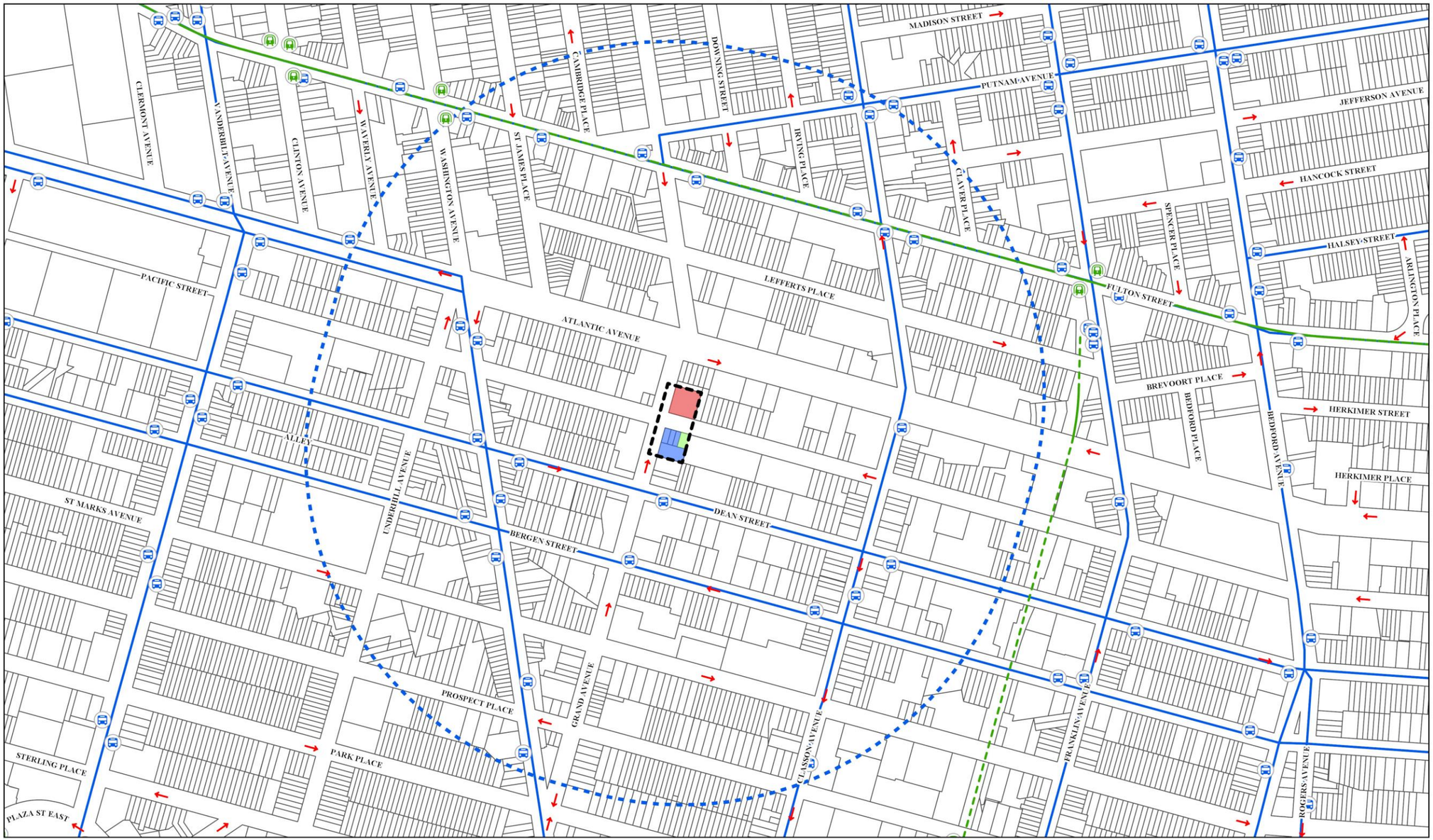

Figure 2.8-3: Pedestrian Assignment to Network (Zoomed)

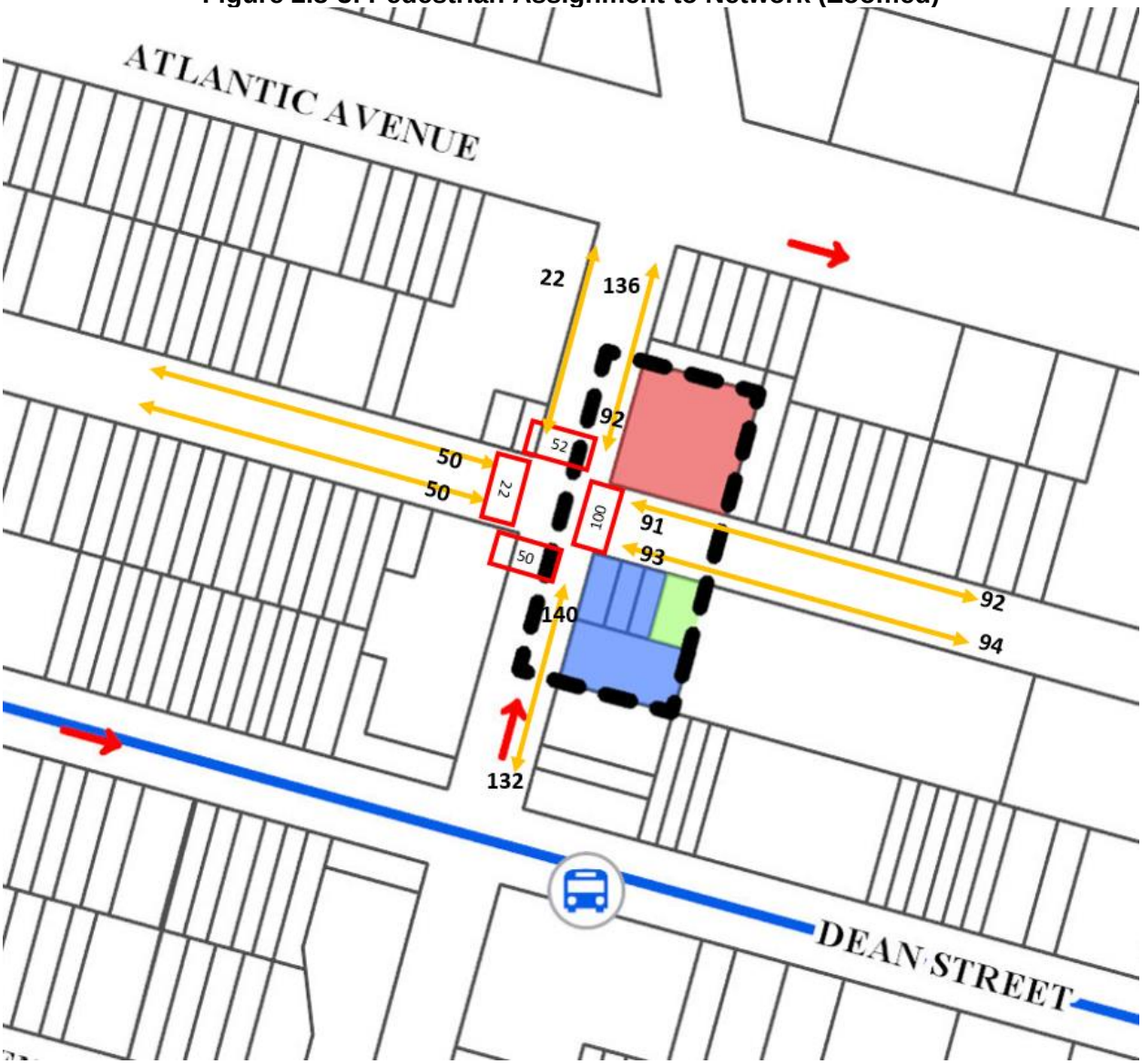

2.9 Air Quality

Ambient air quality describes pollutant levels in the surrounding environment to which the public has access. To assess potential health hazards due to ambient air quality, the impact of air pollutants emitted by motor vehicles (mobile source) and by fixed facilities (stationary source) are analyzed, where the effects of both the proposed project on ambient air quality and the ambient air quality effect on the proposed project are considered. The analysis frame work, as mandated by the State Environmental Review Act, follows the *New York City Environmental Quality Review 2014 Technical Manual (CEQR TM)*. The potential air quality impacts of the following emissions are estimated following the procedures and methodologies prescribed in the *CEQR TM*:

- The potential for changes in vehicular travel associated with proposed development activities to result in significant mobile source (vehicular related) air quality impacts.
- The potential for an atypical (*e.g.*, not at-grade) source of vehicular pollutants to significantly impact the proposed development.
- The potential for emissions from the heating, ventilation and air conditioning (HVAC) systems of the proposed development to significantly impact nearby planned and/or existing land uses.
- The potential for air toxic emissions released from existing industrial facilities to significantly impact the proposed development.
- The potential for significant air quality impacts from the emissions of facilities that require Prevention of Significant Deterioration permits (Title V), and facilities which require a state facility permit to significantly impact the proposed development.
- The potential for facilities' malodorous emissions to unreasonably interfere with the proposed project's occupant's comfortable enjoyment of life or their property.

The Development Sites

The Project Area is located in the Crown Heights neighborhood of Brooklyn, Community District 8, and is comprised of Block 1125, Lot 1, and Block 1133, Lots 7, 10, 11, and 12. Projected Development Site 1 is the Applicant owned property. The proposed rezoning would facilitate mixed-use, predominantly residential buildings. The Development Sites Reasonable Worst-Case Development Scenarios (RWCDS) were considered for the air quality analysis. The RWCDS would facilitate the construction of 11-story, 115 feet tall buildings. Table 2.9-1 summarizes the Projected Development Sites.

Table 2.9-1: The RWCDS of the Development Sites on Block 1125 and 1133.

Site ID	Block/Lot	Building Height (ft.)	Gross Floor Area (gsf)	No. of Parking Spaces
Projected Development Site 1	1125/1	115	60,480	0
Projected Development Site 2	1133/7, 10, 11, 12	115	66,522	0

For the purpose of the air quality analysis, the Development Sites (mixed-use buildings, predominantly residential and each building contains commercial retail space) boilers' heat inputs assumed residential uses as a conservative measure (residential use consumes more fuel per floor area than other uses). In addition, each building's HVAC system would operate on natural gas.

2.9.1 Methodology & Standards

Air Pollutants and Applicable Standards/Guidelines

National Air Quality Standards

The U.S. Environmental Protection Agency (EPA) has identified six pollutants, known as criteria pollutants which are being of concern nationwide, and established threshold concentration based upon adverse effect on human health. The six pollutants and their characteristics are:

- Carbon Monoxide (CO) is mainly produced by motor vehicles from the incomplete combustion of gasoline. The impact of CO on the ambient air is analyzed next to roadways, intersections, parking lots, and parking garages vents as these locations are the most affected.
- Nitrogen Dioxide (NO_2) is a main concern related to the burning of natural gas. Emitted NOx from the burning of fossil fuel gradually convert to NO_2 in a chemical reaction that is affected by ozone concentration and the presence of sunlight. In a micro scale analysis, buildings HVAC systems are analyzed for NO_2 impact.
- Ozone (O_3) is formed by chemical reaction between hydrocarbons and nitrogen oxides and its impact is analyzed on a regional scale by monitoring stations.
- Lead (Pb) in the ambient air is monitored on a regional level. In a project scale analysis, impact due to Lead concentration levels are analyzed if a new source, such as lead smelters, is introduced into the environment or if a project is located next to a lead emitter.
- Particulate Matter emissions are associated with both stationary sources and mobile sources. Two sizes of particulate matters are analyzed: Inhalable Particles (PM_{10}) and Fine Particulate Matter ($PM_{2.5}$), where the subscript number refers to the diameter of the particulate matter in micrometers.
- Sulfur Dioxide (SO_2) emission is principally associated with stationary sources that use oil or coal as the fossil fuel for the equipment. These fuels contain sulfur that bond to oxygen atoms in the burning process.

As required by the Clean Air Act, National Ambient Air Quality Standards (NAAQS) have been established for the criteria pollutants by EPA, and New York State has adopted the NAAQS as the State ambient air quality standards. The NO_2 and $PM_{2.5}$ standards— the criteria pollutants of main concern for HVAC systems fueled by natural gas—together with their health-related averaging periods are presented in **Table 2.9-2**.

Table 2.9-2: National And New York States Ambient Air Quality.

Pollutant	Averaging Period	National and State Standards
NO_2	Maximum 1-Hour Concentration	0.10 ppm (188 µg/m^3)
	Annual Arithmetic Average	0.053 ppm (100 µg/m^3)
$PM_{2.5}$	24-Hour Concentration	35 µg/m^3
	Average of 3 Consecutive Annual Means	12 µg/m^3

NO_2 NAAQS

Nitrogen oxide (NO_x) emissions from gas combustion consist predominantly of nitric oxide (NO) at the source. The NO_x in these emissions are then gradually converted to NO_2, which is the pollutant of concern, in the atmosphere (in the presence of ozone and sunlight as these emissions travel downwind of a source).

The 1-hour NO_2 NAAQS standard of 0.100 ppm (188 ug/m^3) is the 3-year average of the 98th percentile of daily maximum 1-hour average concentrations in a year. For determining compliance with this standard, the EPA has developed a modeling approach for estimating 1-hour NO_2 concentrations that is comprised of three tiers: Tier 1, the most conservative approach, assumes a full (100%) conversion of NO_x to NO_2; Tier 2 applies a conservative ambient NOx/NO_2 ratio of 80% to the NO_x estimated concentrations; and Tier 3, which is the most precise approach, employs AERMOD's PVMRM module. The PVMRM accounts for the chemical transformation of NO emitted from the stack to NO_2 within the source plume using hourly ozone background concentrations. When Tier 3 is utilized, AERMOD generates 8th highest daily maximum 1-hour NO_2 concentrations or total 1-hour NO_2 concentrations if hourly NO_2 background concentrations are added within the model.

Per the *CEQR TM*, a Tier 1 approach is initially applied, followed by a Tier 2 application of NOx/NO_2 ratio of 80% to the NOx modeled concentration to determine whether violation of the NAAQS is likely to occur. A less conservative Tier 3 approach is then applied if exceedances of the 1-hour NO_2 NAAQS were estimated.

New York State Standards

As mentioned, New York State has adopted the national standard, NAAQS. In addition, the New York State Department of Environmental Conservation (NYSDEC) has established guidelines for maximum allowable concentration of "noncriteria pollutants," which are potentially toxic or carcinogenic pollutants. The maximum allowable guidelines set a maximum 1-hour and annual averaging time concentrations and are published in the DAR-1 AGC/SGC Table, where AGC/SGC refers to Annual and Short-term Guideline Concentrations. The most recent DAR-1 guidelines were created on July 14, 2016.

NYSDEC also regulates pollutants that produce discomfort due to odors, where significant discomfort is evaluated on quantity, characteristic or duration.

NYC Interim Guidelines

In addition to the NAAQS, the *CEQR TM* requires that projects subject to CEQR apply a $PM_{2.5}$ significant impact criteria (based on concentration increments). These criteria are named *de minimis* and they are more stringent than the NAAQS, as the *de minimis* concentrations set a maximum increase of pollutant concentration that is below the national standard. If the estimated impacts of a proposed project are less than the *de minimis* criteria, the impacts are not considered to be significant. As outlined in the *CEQR TM,* $PM_{2.5}$ significant impacts are evaluated as follow:

- Predicted 24-hour maximum $PM_{2.5}$ concentration increase of more than half the difference between the 24-hour background concentration and the 24-hour standard; or
- Predicted annual average $PM_{2.5}$ concentration increments greater than 0.3 µg/m^3 at any receptor location for stationary sources.

Background Concentrations

Determination of significant impact criteria is evaluated by adding the background concentrations at the nearest NYSDEC monitoring station to the concentrations of criteria pollutants in the ambient air of the Development Sites.
Background concentrations of NO_2 and $PM_{2.5}$—the criteria pollutants of main concern for HVAC systems fueled by natural gas—were obtained from the NYSDEC's annual report for 2016 at the nearest monitoring stations. Table 2.9-3-3 shows the background concentrations.

Table 2.9-3: Background Concentrations at the Nearest Monitoring Stations (NYSDEC 2016 Report).

Pollutant	Averaging Period	Background Concentration	Monitoring Station
NO_2	Maximum 1-Hour Concentration	120.9 µg/m^3	Queens College
	Annual Arithmetic Average	33.0 µg/m^3	
$PM_{2.5}$	24-Hour Concentration	20.5 µg/m^3	JHS 126
	Average of 3 Consecutive Annual Means	8.6 µg/m^3	

The *de minimis* criteria for $PM_{2.5}$ was evaluated as described in the NYC Interim Guidelines. The concentrations increments are presented below:

- 24-hour $PM_{2.5}$ 7.25 µg/m^3
- Annual $PM_{2.5}$ 0.3 µg/m^3

2.9.2 Analysis

Mobile Sources

Projects may result in significant mobile source impacts when they create mobile sources of pollutants, change traffic patterns, or add new uses near mobile sources of pollutants. Per CEQR guidelines, a detailed analysis is conducted to predict whether the Proposed Actions could potentially have a significant adverse air quality impact if certain threshold criteria are met or exceeded, while proposed projects that do not meet or exceed the threshold criteria (screen out) are not expected to have a mobile source impact. Projects that require a detailed analysis model the ambient air CO and PM_{10}/$PM_{2.5}$ concentrations—the mobile source pollutants of concern—and compare the modeled concentrations with the applicable air quality standard.

Mobile Source Screen

Project-Generated Traffic
Per the *CEQR TM*, localized increases in CO and $PM_{2.5}$ levels may result from increased vehicular traffic volumes and changed traffic patterns in the study area as a consequence of the proposed development. As such, screening analyses for CO and $PM_{2.5}$ were carried out to determine whether the project-generated traffic has the potential to cause significant impact. Projected development under the proposed action is below threshold levels requiring further transportation analysis. Therefore, the proposed action does not have the potential for adverse impacts related to mobile source air emissions.

Parking Garage
Based on CEQR recommendations, the maximum capacities of parking garages are evaluated with a threshold criterion to predict whether the potential impacts associated with mobile source emissions are significant. The threshold criteria level, per CEQR guidelines, is 85 off-street parking spaces. If the threshold is met or exceeded, a detailed analysis is warranted. As seen in Table 2.9-1, the Proposed Actions would add no parking spaces, which does not exceed the threshold criterion. Therefore, no detailed air quality analysis is required, and no significant mobile source air quality impacts are expected as a result of the parking facilities.

Stationary Sources

According to CEQR, an action can result in stationary source air quality impacts when it creates new stationary sources of pollutants-such as emission stacks for industrial plants, hospitals, or other large institutional uses, or even building boilers- that can affect surrounding uses, or when they introduce sensitive uses near existing (or planned future) emissions stacks, and the new uses might be affected by the emissions from the stack.

Project HVAC Systems Analysis

The HVAC analysis considers the potential for emissions from the HVAC systems of the proposed developments to significantly impact existing land uses (project-on-existing) within 400 feet, and the potential of each or all of the proposed developments to significantly impact each other (project-on-project).

As outlined in the *CEQR TM*, the analysis of buildings' HVAC systems follows stationary sources methodology, and based on CEQR guidelines, a preliminary screening analysis is to be conducted as a first step to predict whether the potential impacts of the heat and hot water system boiler emissions can be significant. This CEQR screening procedure is applicable to buildings that are not less than 30 feet from the nearest building of similar or greater height. Otherwise, a detailed dispersion analysis is required.

The anticipated development within the proposed rezoning area would consist of two buildings. Each of the two buildings would be equipped with its own separate natural gas fueled heat and hot water system.

As previously mentioned, the screening analysis is only applicable to a single smokestack, and this CEQR screening procedure is applicable to buildings that are not less than 30 feet from the nearest building of similar or greater height. **Table 2.9-4** shows the screening analyses framework and results and **Figure 2.9-1** shows the screening.

Table 2.9-4: Screening Analysis Results

Source Building Site ID	Gross Square Footage	Screen Distance (ft.)	Receiving Building (Site ID or Block/Lot)	Receiving Building Distance (ft.)	Pass/ Fail
Projected Development Site 1	60,480	65	Projected Development Site 2	70	Pass
Projected Development Site 2	66,522	65	Projected Development Site 1	70	Pass
Development Sites (Cumulative)	127,002	80	Existing Land use (1149/18)	400	Pass

Screening analysis is only applicable to a single smokestack. However, for purpose of a cumulative analysis, emissions from multiple stacks could be combined in a single stack situated as close as possible to the receiving building. As such, the project-on-existing screening analysis was conducted. Per *CEQR TM*, the CEQR nomograph depicted on Figure 17-7 of the *CEQR TM* for a 100-foot stack height was applied (as the 100 feet curve height is closest to but not higher than any of the proposed stacks heights, as the CEQR screening procedure requires). This nomograph depicts the size of the development versus distance below which the potential impact can occur and provides a conservative estimate of the threshold distance. **Figure 2.9-1** shows the screening analysis.

Figure 2.9-1: The Development Sites Minimum Distance - HVAC Screen Nomograph.

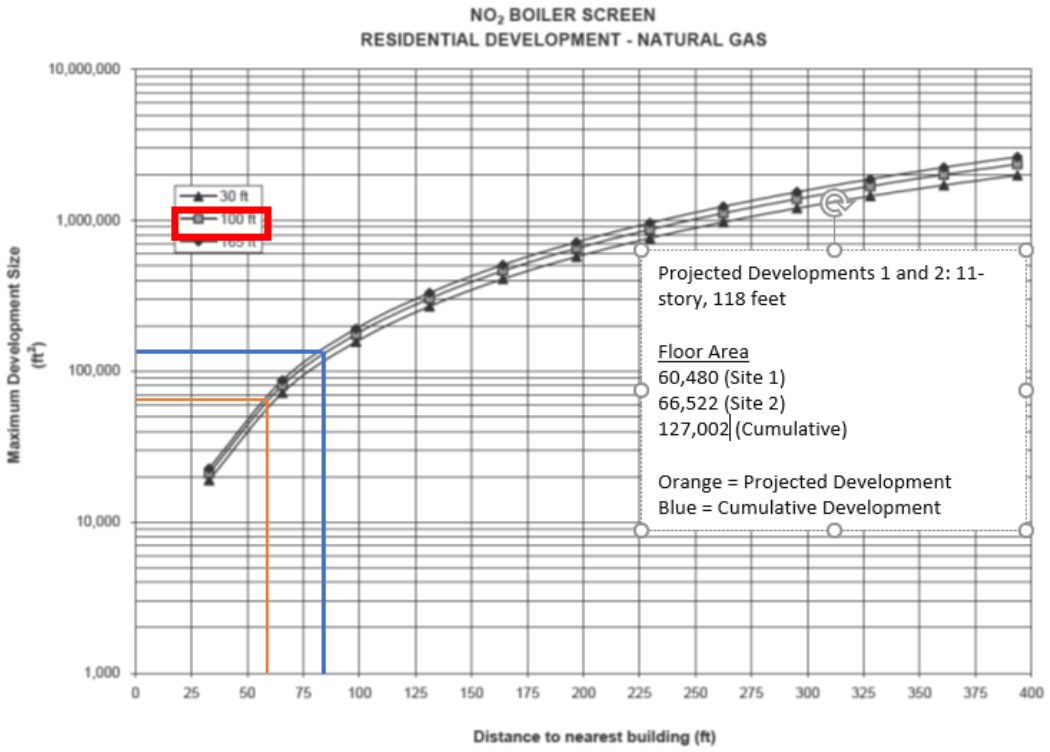

The screening analysis nomograph shows that a detailed analysis would be required for any existing land uses that are 118 feet or taller and at a distance of less than 65 feet from a Projected Development Site. No buildings of that height are within 65 feet of either Development Site. The Development Sites themselves would be 70 feet from each other, and no project-on-project analysis is required.

The screening analysis also shows that, for cumulative impacts, detailed analysis would be required for any existing land uses that are 118 feet or taller and at a distance of less than 80 feet from both Projected Development Sites. A review of existing land uses within 400 feet of the Development Sites shows that the nearest building of similar or greater height is the 14-story, 145 feet tall building, located at 880 Bergen Street (Block 1149, Lot 18), which is approximately 1,000 feet south of the Projected Development Site 2.

Therefore, the Projected Development Sites pass the screening analysis regarding their potential impact on each other and existing land uses that are at least 118 feet or taller.

Industrial Emissions

A search of potential industrial sites was performed to identify any NYC DEP Air Quality Permits issued within 400 feet of the Affected Area. This Study Area and uses preliminarily identified as

manufacturing or industrial based on NYCDCP MAPPLUTO database are identified in Figure 2.9-3. This search was performed to determine if hazardous air toxics would have the potential to impact the proposed development.

While 13 sites were identified as potentially manufacturing or industrial in nature, these uses were screened further using Google and in field assessment on multiple occasions – the latest on June 4th, 2018. Table 2.9-7 shows the 13 properties within approximately 400 feet that were screened as potentially industrial or manufacturing sites – these sites were further reviewed for reviewed for permit activity and the actual use currently present at the site. As shown in Table 2.9-7, only 2 sites (those highlighted) were determined to have industrial or manufacturing type uses and only one of these has an active DEP industrial permit. However, all 13 of these sites were then screened with DEP for industrial permits through a request on June 28, 2018.

On July 3, 2018, DEP responded to the permit inquiry for the sites – identifying a total of three industrial type permits issued for two sites within the 400-foot study area. This search concurred with the original findings and provided the permits for review.

Table 2.9-7: Industrial Sites within 400 feet of Affected Area

Site Key #	Block	Lot	Address	Owner Name	Actual Use	Permit
1	1132	50	831 DEAN STREET	831 DEAN ST LLC	Pranayama Art – Industrial Spray Booth / Woodworking	PB005111/PB008611
2	1133	3	537 GRAND AVENUE	KERENOR PROPERTIES CO	Commercial/Residental	No Record Found
3	1141	28	892 DEAN STREET	GOLDEN SELDAN REALTY	Yuan Da Trading Inc. - Warehouse	No Record Found
4	1133	32	998 PACIFIC STREET	1010 PACIFIC STREET,	Warehouse	Expired PB041607 / Cancelled PB041507
5	1141	69	813 BERGEN STREET	VELVET REALTY CORP	Kinder Shpiel USA, Inc. - warehouse	No Record Found
6	1125	80	989 PACIFIC STREET	ATLANTIC PACIFIC HOLD	Global Strongman Gym	No Record Found
7	1125	81	987 PACIFIC STREET	ATLANTIC PACIFIC HOLD	Global Strongman Gym	No Record Found
8	2018	61	919 ATLANTIC AVENUE	CLASSON PROSPECT INC	Dave's Restaurant Equipment Sales	No Record Found
9	2018	60	921 ATLANTIC AVENUE	FARRAN GLORIA	U.S. Restaurant Equipment Sales	No Record Found
10	2018	59	923 ATLANTIC AVENUE	CLASSON PROSPECT INC	Residential	No Record Found
11	2018	62	917 ATLANTIC AVENUE	ATHENA HOUSING DEVELO	Pepo Restaurant Supply	No Record Found
12	2019	1	481 GRAND AVENUE	CUBESMART, L.P.	CubeSmart Storage	Various Cancelled Industrial
13	1125	10	998 ATLANTIC AVENUE	ATLANTIC PACIFIC HOLD	Crossfit Kingsboro	No Record Found

Figure 2.9-3: Potential Industrial and Manufacturing Uses within the 400-Foot Study Area



Figure 2.9-4: Additional Identified Sites

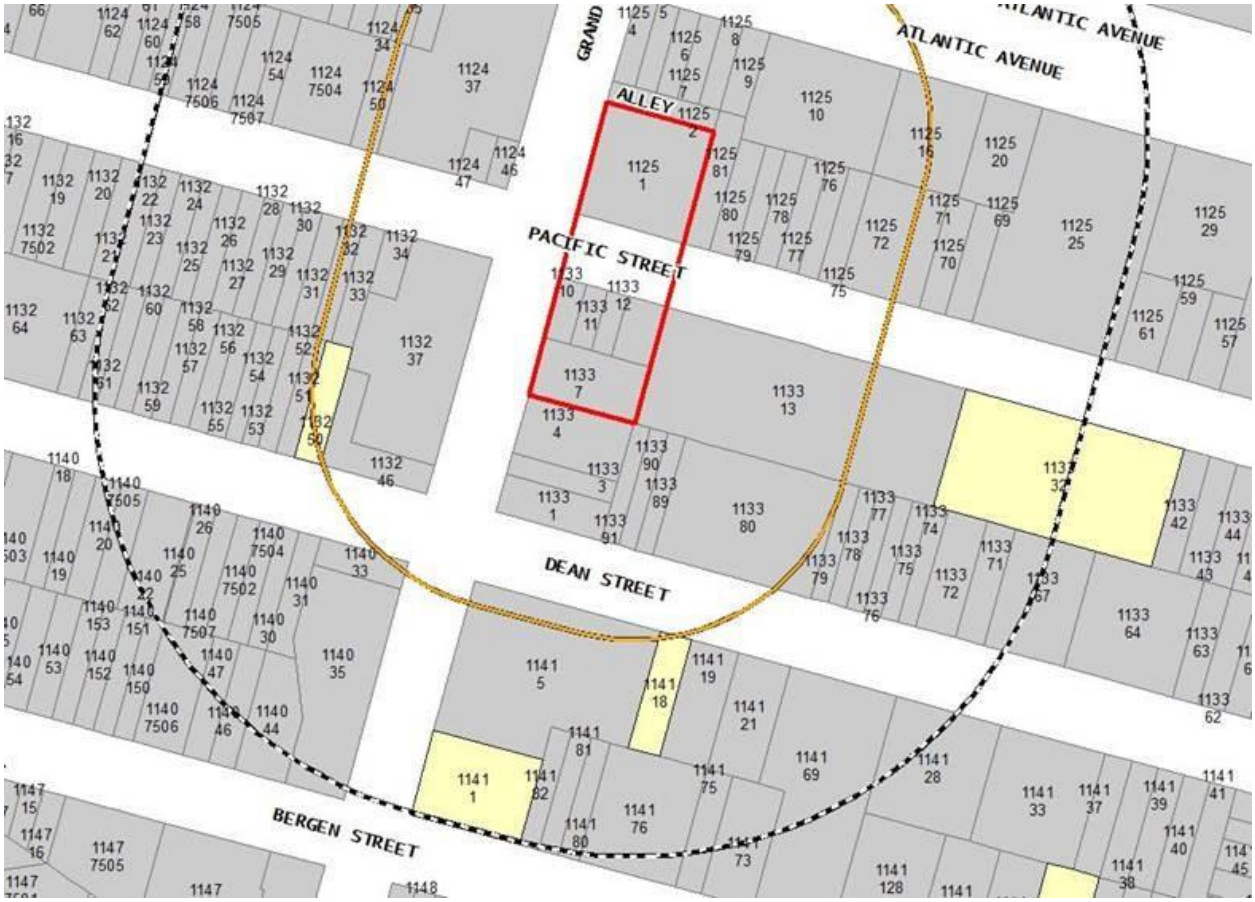

Per DEP, only two sites; 1 and 4 above were identified as being as having relevant industrial permitting activity within the Study Area. Of these, only 1 at 831 Dean Street (identified as Site 1 in above Table and Figure) has an active Industrial Permit. However, two sites are discussed as they all have a history of/ or currently are operating with industrial or manufacturing activities.

DEP Identified Site at 1010 Pacific Avenue is located 430-feet to the east of the Affected Area. Although DEP and CATS database indicate that this site previously was issued an Industrial Permit – for Paint Spray Booth and Woodworking uses in 2007 – the building is currently vacant as confirmed with owner representation and field visit which has been photographically documented. As there are no active industrial or manufacturing uses present that could pose a risk to the Proposed Project - this site does not pose a risk of potential significant impact to the Proposed Rezoning Area.

Site 1, Pranyama Art at 831 Dean Street Street (Block 1132, Lot 50) is located approximately 140 feet to the southwest of the Rezoning Area. This business designs and manufactures picture/art frames. This site has an active industrial permit for spray booth operations and woodworking (this permit is contained the Appendix to this EAS). Per the permit details – the spray facility uses active emissions controls filter for VOCs. This is a modern permit updated in 2017 for a facility with state-of-the-art filters with 95% control efficiency for pigment. A

comparison of estimated emission calculations identified in the permit application was performed versus NYC DEC DAR-1 guidelines and none of the emissions for each of the applicant sprays appears to be beyond these guideline thresholds. The facility is completely enclosed with no outdoor emissions uses and given appropriate use of the spray booth for application of paint and finishes to frames – which is located more than 140 feet from the edge of the Proposed Development, this location would not pose a potential impact to development within the Rezoning Area. This site also has an active industrial permit for woodworking operations (this permit is contained in the Appendix to this EAS). Per the permit details – the woodworking facility uses active dust collection units with a 99% percent control efficiency for wood fines. A comparison of estimated emission calculations identified in the permit application was performed versus NYC DEC DAR-1 guidelines and the emissions for wood fines do not appear to be beyond these guideline thresholds. Three pieces of equipment are vented to a stack with a height of 25'. The equipment is filtered for wood fines as described above. The stack is located approximately 180' from the Rezoning Area and with a 99% control efficiency, this location would not pose a potential impact to development within the Rezoning Area.

DCP identified three other DEP permits within 400 feet of the Development Site: PA008596 on Block 1141, Lot 18 (site visit indicated that this operation has since closed) and PB406803, PB426303 on Block 1141, Lot 1.

Further analysis of the operation at Block 1141, Lot 18 is not warranted.

G&B Collision Center

The G&B Collision Center has DEP processing permits for auto paint spraying in a spray booth and a preparation station where cars are sanded in preparation for painting. The facility is located on the north-east corner of Bergan Street and Grand Avenue. The distance between the facility and the Project Area (lot to lot distance) is 320 feet.

Spray Booth Emissions (PB406803)

Per PB406803, the industrial spray booth operates a maximum of 6 hours per day, 250 days per year, and a maximum of 0.5 gallon of paint are sprayed in an hour and 750 gallons are sprayed annually. The contaminants listed in the certificate are solids (NY identification number NY079-00-0) and solvents (NY identification number NY998-00-0). The solids emissions are reduced by a fiber glass filter with an 80 percent control efficiency. The chemical mixture collectively identified as solvents, VOCs, was not provided in the certificate. Per the DEP processing permit PB406803, the spray booth's stack is 21 feet above grade, 6 feet above the roof. The stack is 30-in in diameter, its volumetric flow rate is 11,000 cubic foot per minute, and its exit temperature is 160-degree Fahrenheit. **Table 2.9-7** shows the spray booth emissions rates specified in permit PB406803.

Table 2.9-7. G&B Collision Center – Contaminants Emissions Rates by Group as Listed in PB406803

Contaminant	Control Efficiency (Percent)	Emission Rate (lb/hr)	Emission Rate (lb/yr)
Solids (NY079-00-0)	80	0.065	97.6
Solvents (NY998-00-0)	0	3.1	4650

Conventional coatings—paints, varnishes, lacquers, sealers, stains, and water thinned paints—comprises of compounds grouped into solids and volatile organic compounds (VOCs), which are mostly solvents. The coatings contain 30 to 85 percent solvents by volume and this amount

is regulated by the EPA and NYSDEC. Per NYCDEP guidance and as outlined in the EPA AP-42, the analysis assumes that all VOCs are emitted. Each VOC contaminant is analyzed with the SGC/AGC guideline concentration. Particulates are fluid or solids particles grouped together. Per NYSDEC DAR-1, particulates are collectively analyzed with the more stringent concentration guideline. These two groups, VOC and particulates, are discussed here:

Emissions of solids are analyzed as PM_{10} and $PM_{2.5}$. The particle size distribution was obtained from the EPA AP-42, *Appendix B1, Page B.1-12, Particle Size Distribution Data and Sized Emission Factors for Selected Sources, Table 4.2.2.8 Automobile and Light-Duty Track Surface Coating Operations, Automobile Spray Booths*. The solids 1-hour emission rate was adjusted to daily average (24-hour) emission rate by using the number of hours per day the spray booth is active. **Table 2.9-8** shows the PM_{10} and $PM_{2.5}$ emission rates and the daily activity rate.

Table 2.9-8. PM_{10}/$PM_{2.5}$ Emission Rates - G&B Collision Center Spray-Painting PB406803

Contaminant	Emission Rate			Fraction of Particle Size	Emission Rate	
					Short-term	Annual
	(lb/hr)	(hr/day)	(lb/yr)	(Percent)	(g/s)	(g/s)
$PM_{2.5}$	0.065	6	97.6	28.6	7.21E-04	4.01E-04
PM_{10}				46.7	1.18E-03	6.56E-04

The mixture of different chemicals, identified collectively as VOC, have no guideline values in the NYSDEC DAR-1 database. The mixture comprises of compounds of varying toxicities. As the composition of the coating substance was not included in the operational permit, a representative composition by percent weight was agreed by DCP, in guidance with DEP, as shown in Table 2.9-9. The G&B Collision Center 1-hour and annual VOC emissions were used to calculate the chemicals emissions rates. The ingredients that make up the representative paint, along with their Chemical Abstract Service (CAS) number, by percent weight, and the hourly and annual emission rates are presented in **Table 2.9-9**.

Table 2.9-9. VOC Emissions Rates - G&B Collision Center PB406803

Contaminant name	CAS No.	Percent Weight	1-Hour		Annual	
			lb/hr	g/s	lb/yr	g/s
Acetone	67-64-1	43%	1.33E+00	1.68E-01	1999.5	2.88E-02
Aromatic Petroleum Distillate	64742-94-5	10%	3.10E-01	3.91E-02	465.0	6.69E-03
Butane	106-97-8	11%	3.41E-01	4.30E-02	511.5	7.36E-03
Ethanol	64-17-5	2%	6.20E-02	7.81E-03	93.0	1.34E-03
Ethyl 3-Ethoxypropionate	763-69-9	9%	2.79E-01	3.52E-02	418.5	6.02E-03
Ethylbenzene	100-41-4	5%	1.55E-01	1.95E-02	232.5	3.34E-03
Methyl Ethyl Ketone	78-93-3	8%	2.48E-01	3.12E-02	372.0	5.35E-03
N-Butyl Acetate	123-86-4	5%	1.55E-01	1.95E-02	232.5	3.34E-03
Propane	74-98-6	11%	3.41E-01	4.30E-02	511.5	7.36E-03
Stoddard Solvent	8052-41-3	10%	3.10E-01	3.91E-02	465.0	6.69E-03
Toluene	108-88-3	10%	3.10E-01	3.91E-02	465.0	6.69E-03
Xylene	1330-20-7	10%	3.10E-01	3.91E-02	465.0	6.69E-03

Preparation Station Emissions (PB426303)

Per the DEP processing permit PB426303, the preparation station's stack is 21 feet above grade, 6 feet above the roof. The stack is 24-in in diameter, its volumetric flow rate is 7,983 cubic foot per minute, and its exit temperature is 75-degree Fahrenheit. Per PB426303, the preparation station operates a maximum of 4 hours per day, 250 days per year. However, the

contaminant annual emission rate was based on an 8 hour per day activity rate. The contaminants listed in the certificate are particulates (NY identification number NY075-00-0). The particulates emissions are reduced by a fiber glass filter with a 90 percent control efficiency. The contaminant associated with installation PB426303 is PM_{10} particulates. **Table 2.9-10** shows the emission rates associated with installation PB426303.

Table 2.9-10. PM_{10} Emission Rates - G&B Collision Center Preparation station PB426303

Contaminant	Control Efficiency (Percent)	Permitted Emission Rate			Emission Rate	
					Short-term	Annual
		(lb/hr)	(hr/day)	(lb/yr)	(g/s)	(g/s)
PM_{10}	90	0.02	8	40	8.40E-03	5.75E-04

Pranayama Art

The Pranayama Art has DEP processing permits for paint spraying in a spray booth and operation of woodworking equipment. The facility is located on the south side of Dean Street and approximately 120 feet west of Grand Avenue. The distance between the facility and the Project Area (lot to lot distance) is 180 feet.

Spray Booth Emissions (PB005111)

Per PB005111, the industrial spray booth operates a maximum of 8 hours per day, 200 days per year. The contaminants listed in the certificate are pigments (NY identification number NY075-00-0) and five specific noncriteria pollutants. The solids emissions are reduced by a fiberglass filter with a 95 percent control efficiency. Per the DEP processing permit PB005111, the spray booth's stack is 30 feet above grade, 6 feet above the roof. The stack is 34-in in diameter, its volumetric flow rate is 9,600 cubic foot per minute, and its exit temperature is 70-degree Fahrenheit. **Table 2.9-11** shows the spray booth emissions rates specified in permit PB005111.

Table 2.9-11. Pranayama Art – Contaminants Emissions Rates as Listed in PB005111

Contaminant (1)	CAS No. (2)	Control Efficiency (Percent)	Emission Rate (lb/hr)	Emission Rate (lb/yr)
Pigments (NY075-00-0)		95	0.02	32
N-Butyl Acetate	123-86-4	0	0.27	432
Butoxyethanol, 2	111-76-2	0	0.09	144
Methyl Ethyl Ketone	78-93-3	0	0.59	944
Methyl Isobutyl Ketone	108-10-1	0	0.64	1024
Xylene, M, O & P Mixture	1330-20-5 (3)	0	0.22	352

1. Contaminant name from the NYSDEC Dar-1 manual.
2. CAS number from the DEP certificate PB005111.
3. Assumed Xylene CAS No. 1330-20-7.

A review of the NYSDEC Dar-1 shows no pollutant for CAS No. 1330-20-5. Therefore, the pollutant was assumed to be Xylene, M, O & P Mixture, CAS No. 1330-20-7.

Conventional coatings—paints, varnishes, lacquers, sealers, stains, and water thinned paints—comprises of compounds grouped into solids and volatile organic compounds (VOCs), which are mostly solvents. The coatings contain 30 to 85 percent solvents by volume and this amount is regulated by the EPA and NYSDEC. Per NYCDEP guidance and as outlined in the EPA AP-42, the analysis assumes that all VOCs are emitted (except where a VOC control equipment is in use). Each VOC contaminant is analyzed with the SGC/AGC guideline concentration.

Particulates are fluid or solids particles grouped together. Per NYSDEC DAR-1, particulates are collectively analyzed with the more stringent concentration guideline. These two groups, VOC and particulates, are discussed here:

Emissions of solids are analyzed as PM_{10}. The solids 1-hour emission rate was adjusted to daily average (24-hour) emission rate by using the number of hours per day the spray booth is active. The daily averaged emission rate was calculated to be 0.001 pound per hour.

Woodworking Equipment (PB008611)

Per the DEP processing permit PB008611, three emission points (EP 2, 3. 4) are associated with the woodworking processing activity. Emissions of the various woodworking equipment are controlled by bag house type filters (fabric filters), which emit indoor. The filters control efficiencies are 99.9 percent. The total emission from these control devices are 0.001 pound per hour, 0.16 pound per year. The processing activity is 8 hours per day, 200 days per year. The contaminant listed in the certificate is wood fines, NY identification number NY075-00-0. The wood fines, which is particulates, 1-hour emission rate was adjusted to daily average (24-hour) emission rate by using the number of hours per day the spray booth is active. The daily averaged emission rate was calculated to be 0.0003 pound per hour.

The wood fines are particulates, which were analyzed as PM_{10} and $PM_{2.5}$ combined. The particle size distribution of 32.1 percent and 14.3 percent of $PM_{10}/PM_{2.5}$, respectively, were obtained from the EPA *AP-42, Appendix B1, Page B-1.48, Particle Size Distribution Data and Sized Emission Factors for Selected Sources, Table Woodworking Waste Collection Operations: Belt Sander Hood Exhaust Cyclone*. The emission rates are displayed in **Table 2.9-12**.

Table 2.9-12. $PM_{10}/PM_{2.5}$ Daily Averaged Emission Rate from the Woodworking Equipment

Contaminant	Emission Rate		Fraction of Particle Size	Emission rate			
				Short-term		Annual	
	(lb/hr)	(lb/yr)	Percent	(lb/hr)	(g/s)	(lb/yr)	(g/s)
$PM_{2.5}$	0.0003	0.16	14.3	4.77E-05	6.01E-06	2.29E-02	3.29E-07
PM_{10}			32.1	1.07E-04	1.35E-05	5.14E-02	7.39E-07

Air Dispersion Analysis CEQR Screening Analysis

For estimating potential impacts from a single industrial emission source of toxic air pollutants, the *CEQR Technical Manual* recommends using a screening procedure as a first step in the analysis. This procedure uses pre-tabulated pollutant concentrations values based on a generic emission rate of 1 gram per second. The pollutants concentrations are specified in the *CEQR Technical Manual* Table 17-3, “Industrial Source Screen,” for the applicable averaging time periods. This approach, which can be used to estimate maximum short-terms and annual average concentrations values at various distances (from 30 to 400 feet) from a single emission source, was utilized to assess the potential impacts from the G&B Collision Center and the Pranayama Art emissions. Impact concentration from each emission source were cumulatively added to predict the combined impact concentrations.

The distance between the G&B Collision Center and the project area is 320 feet; The distance between the Pranayama Art and the project area is 1800 feet. The CEQR pre-tabulated

concentrations corresponding to distances less than or equal to the measured distances were utilized. The pre-tabulated concentrations are displayed in **Table 2.9-13**.

Table 2.9-13. The *CEQR Technical Manual Table 17-3 Industrial Source Screen* Pre-Tabulated Concentrations

Facility Name	Distance from Source (ft) Actual/ CEQR Distance	1-Hour ($\mu g/m^3$)	24-Hour ($\mu g/m^3$)	Annual ($\mu g/m^3$)
G&B Collision Center	320/ 300	1,891	594	84
Pranayama Art	180 / 165	4702	1643	236

The screening analysis results of the criteria pollutants PM_{10} and $PM_{2.5}$ are displayed in **Table 2.9-14**, where both the independent impact concentration from each facility and the cumulative impact concentrations are shown.

Table 2.9-14. Criteria Pollutants Dispersion Analysis Results

Criteria Pollutant	Threshold Standard	Predicted Concentration ($\mu g/m^3$)	Background Concentration ($\mu g/m^3$)	Total Concentration ($\mu g/m^3$)	Threshold Criteria ($\mu g/m^3$)
G&B Collision Center (PB426303, PB406803)					
PM_{10} 24-Hour	NAAQS	1.2	35	**36.2**	**150**
$PM_{2.5}$ 24-Hour	*de minimis*	0.43	N.A.	**0.43**	**7.25**
$PM_{2.5}$ Annual	*de minimis*	0.034	N.A.	**0.034**	**0.3**
Pranayama Art (PB005111, PB008611)					
PM_{10} 24-Hour	NAAQS	0.2	35	**35.2**	**150**
$PM_{2.5}$ 24-Hour	*de minimis*	0.01	N.A.	**0.01**	**7.25**
$PM_{2.5}$ Annual	*de minimis*	0.0001	N.A.	**0.0001**	**0.3**
Cumulative Impact Concentration					
PM_{10} 24-Hour	NAAQS	1.4	35	**36.4**	**150**
$PM_{2.5}$ 24-Hour	*de minimis*	0.44	N.A.	**0.44**	**7.25**
$PM_{2.5}$ Annual	*de minimis*	0.03	N.A.	**0.03**	**0.3**

As seen in **Table 2.9-14**, the PM_{10} concentrations are within the NAAQS and the $PM_{2.5}$ concentrations do not exceed the NYC *de minimis*.

The predicted concentrations of each chemical were compared with the NYSDEC SGC/AGC guidelines. The results of the noncriteria pollutants air dispersion analysis is displayed in **Table 2.9-15**.

Table 2.9-15. Noncriteria Pollutants Dispersion Analysis Results

Contaminant name	CAS No.	1-Hour ($\mu g/m^3$)	SGC ($\mu g/m^3$)	Annual ($\mu g/m^3$)	AGC ($\mu g/m^3$)
G&B Collision Center (PB406803)					
Acetone	67-64-1	317.61	180000	2.42	30000.0
Aromatic Petroleum Distillate	64742-94-5	73.86	---	0.56	100.0
Butane	106-97-8	81.25	238000.0	0.62	---
Ethanol	64-17-5	14.77	---	0.11	45000.0
Ethyl 3-Ethoxypropionate	763-69-9	66.48	140.0	0.51	64.0
Ethylbenzene	100-41-4	36.93	---	0.28	1000.0
Methyl Ethyl Ketone (2)	78-93-3	59.09	13000.0	0.45	5000.0
N-Butyl Acetate (2)	123-86-4	36.93	95000.0	0.28	17000.0
Propane	74-98-6	81.25	---	0.62	43000.0
Stoddard Solvent	8052-41-3	73.86	---	0.56	900.0
Toluene	108-88-3	73.86	37000.0	0.56	5000.0
Xylene, M, O & P Mixture (2)	1330-20-7	73.86	22000.0	0.56	100.0
Pranayama Art (PB005111)					
N-Butyl Acetate (2)	123-86-4	159.96	95000.0	1.47	17000.0
Butoxyethanol, 2	111-76-2	53.32	14000	0.49	1600.0
Methyl Ethyl Ketone (2)	78-93-3	349.55	13000.0	3.20	5000.0
Methyl Isobutyl Ketone	108-10-1	379.17	31000	3.48	3000.0
Xylene, M, O & P Mixture (2)	1330-20-7 (1)	130.34	22000.0	1.19	100.0

1. Analyzed as Xylene 1330-20-7.
2. These pollutants are emitted from both facilities.

As seen in **Table 2.9-15**, all the pollutants concentrations are within the SGC/AGC guidelines. Three pollutants are emitted from both facilities. As such, the combined impact concentrations of these pollutants were evaluated. **Table 2.9-16** shows the cumulative noncriteria pollutants results.

Table 2.9-16. Noncriteria Pollutants Dispersion Analysis Results

Contaminant name	CAS No.	1-Hour ($\mu g/m^3$)	SGC ($\mu g/m^3$)	Annual ($\mu g/m^3$)	AGC ($\mu g/m^3$)
Acetone	67-64-1	**317.6**	**180000.0**	**2.4**	**30000.0**
Aromatic Petroleum Distillate	64742-94-5	**73.9**	**---**	**0.6**	**100.0**
Butane	106-97-8	**81.2**	**238000.0**	**0.6**	**---**
Ethanol	64-17-5	**14.8**	**---**	**0.1**	**45000.0**
Ethyl 3-Ethoxypropionate	763-69-9	**66.5**	**140.0**	**0.5**	**64.0**
Ethylbenzene	100-41-4	**36.9**	**---**	**0.3**	**1000.0**
Methyl Ethyl Ketone	78-93-3	**408.6**	**13000.0**	**3.7**	**5000.0**
N-Butyl Acetate	123-86-4	**196.9**	**95000.0**	**1.7**	**17000.0**
Propane	74-98-6	**81.2**	**---**	**0.6**	**43000.0**
Stoddard Solvent	8052-41-3	**73.9**	**---**	**0.6**	**900.0**
Toluene	108-88-3	**73.9**	**37000.0**	**0.6**	**5000.0**
Xylene	1330-20-7	**204.2**	**22000.0**	**1.8**	**100.0**
Butoxyethanol, 2	111-76-2	**53.3**	**14000.0**	**0.5**	**1600.0**
Methyl Isobutyl Ketone	108-10-1	**379.2**	**31000.0**	**3.5**	**3000.0**

As seen in **Table 2.9-16**, all the pollutants concentrations are within the SGC/AGC guidelines.

Conclusion

As presented in the analysis, the pollutants' predicted concentrations do not exceed the AGC/SGC standards, and the criteria pollutants' concentrations do not exceed the NAAQS or *de minimis* guidelines. Therefore, no significant adverse air quality impacts are predicted to the proposed project from the G&B Collision Center facility and the Pranayama Art facilities.

2.10 Noise

According to the *2014 CEQR Technical Manual,* a Noise Analysis may be required if the project would (1) generate any mobile or stationary sources of noise; and/or (2) be located in an area with existing high ambient noise levels. If the proposed project is located in areas with high ambient noise levels, which typically include those near highly-trafficked thoroughfares, airports, rail, or other loud activities, further noise analysis may be warranted to determine the attenuation measures that are appropriate for the proposed project.

2.10.1 Methodology

Noise is defined as any unwanted sound, and sound is defined as any air pressure variation that the human ear can detect. Human beings can detect a large range of sound pressures ranging from 20 to 20 million micropascals, but only those air-pressure variations occurring within a set of frequencies are experienced as sound. Air-pressure changes that occur between 20 and 20,000 times a second, stated as units of Hertz (Hz), are registered as sound.

In terms of hearing, humans are less sensitive to low frequencies (<250 Hz) than mid-frequencies (500-1,000 Hz). Humans are most sensitive to frequencies in the 1,000 to 5,000 Hz range. Since ambient noise contains many different frequencies all mixed together, measures of human response to noise assign more weight to frequencies in this range. This is known as the A- weighted sound level.

Noise is measured in sound pressure level (SPL), which is converted to a decibel scale. The decibel is a relative measure of the sound level pressure with respect to a standardized reference quantity. Decibels on the A-weighted scale are termed “dB(A).” The A-weighted scale is used for evaluating the effects of noise in the environment because it most closely approximates the response of the human ear. On this scale, the threshold of discomfort is 120 dB(A), and the threshold of pain is about 140 dB(A). **Table 2.10-1** shows the range of noise levels for a variety of indoor and outdoor noise levels.

Because the scale is logarithmic, a relative increase of 10 decibels represents a sound pressure level that is 10 times higher. However, humans do not perceive a 10 dB(A) increase as 10 times louder; they perceive it as twice as loud. The following are typical human perceptions of dB(A) relative to changes in noise level:

- 3 dB(A) change is the threshold of change detectable by the human ear;
- 5 dB(A) change is readily noticeable; and
- 10 dB(A) increase is perceived as a doubling of the noise level.

The *CEQR Technical Manual* recommends an analysis of two principal types of noise sources: mobile sources; and stationary sources. Both types of noise sources are examined in the following sections.

2.10.2 Analysis

Mobile Sources

Mobile noise sources are those which move in relation to receptors. The mobile source screening analysis addresses potential noise impacts associated with vehicular traffic generated by the Proposed Action.

Per the CEQR Technical Manual, if existing passenger car equivalent (PCE) values are increased by 100 percent or more due to a Proposed Action, a detailed analysis is generally performed. No significant adverse mobile source noise impacts due to vehicular traffic are anticipated because of the Proposed Action as it does not increase existing passenger equivalent values by more than 100 percent.

As discussed in the CEQR Technical Manual, if the proposed project is located in areas with high ambient noise levels, which typically include those near heavily-traveled thoroughfares, airports, exposed rail, or other loud activities. Accordingly, ambient noise levels were measured at the proposed development site to provide an assessment of the potential for ambient noise to have a significant adverse effect on future residents of the proposed development.

The CEQR Technical Manual provides noise exposure guidelines in terms of Leq and L10 for the maximum amount of allowable noise under existing regulations. Leq is the continuous equivalent sound level. The sound energy from the fluctuating sound pressure levels is averaged over time to create a single number to describe the mean energy or intensity level. High noise levels during a measurement period will have greater effect on the Leq than low noise levels. The Leq has an advantage over other descriptors because Leq values from different noise sources can be added and subtracted to determine cumulative noise levels. In comparison, L10 is the SPL exceeded 10 percent of the time. Similar descriptors include the L50, L01, and L90 values.

Table 2.10-1 Sound Pressure Level & Loudness of Typical Noises in Indoor & Outdoor Environments

Noise Level dB(A)	**Subjective Impression**	**Typical Sources**		**Relative Loudness** (Human Response)
		Outdoor	**Indoor**	
120-130	Uncomfortably Loud	Air raid siren at 50 feet (threshold of pain)	Oxygen torch	32 times as loud
110-120	Uncomfortably Loud	Turbo-fan aircraft at take-off power at 200 feet	Riveting machine Rock band	16 times as loud
100-110	Uncomfortably Loud	Jackhammer at 3 feet		8 times as loud
90-100	Very Loud	Gas lawn mower at 3 feet Subway train at 30 feet Train whistle at crossing Wood chipper shredding trees Chain saw cutting trees at 10 feet	Newspaper press	4 times as loud
80-90	Very Loud	Passing freight train at 30 feet Steamroller at 30 feet Leaf blower at 5 feet Power lawn mower at 5 feet	Food blender Milling machine Garbage disposal Crowd noise at sports event	2 times as loud
70-80	Moderately Loud	NJ Turnpike at 50 feet Truck idling at 30 feet	Loud stereo Vacuum cleaner	Reference loudness (70

		Traffic in downtown urban area	Food blender	dB(A))
60-70	Moderately Loud	Residential air conditioner at 100 feet Gas lawn mower at 100 feet Waves breaking on beach at 65 feet	Cash register Dishwasher Theater lobby Normal speech at 3 feet	2 times as loud
50-60	Quiet	Large transformers at 100 feet Traffic in suburban area	Living room with TV on Classroom Business office Dehumidifier Normal speech at 10 feet	1/4 as loud
40-50	Quiet	Bird calls Trees rustling Crickets Water flowing in brook	Folding clothes Using computer	1/8 as loud
30-40	Very quiet		Walking on carpet Clock ticking in adjacent room	1/16 as loud
20-30	Very quiet		Bedroom at night	1/32 as loud
10-20	Extremely quiet		Broadcast and recording studio	
0-10	Threshold of Hearing			

Sources: Noise Assessment Guidelines Technical Background, by Theodore J. Schultz, Bolt Beranek and Newman, Inc., prepared for the US Department of Housing and Urban Development, Office of Research and Technology, Washington, D.C., undated; Sandstone Environmental Associates, Inc.; Highway Noise Fundamentals, prepared by the Federal Highway Administration, US Department of Transportation, September 1980; Handbook of Environmental Acoustics, by James P. Cowan, Van Nostrand Reinhold, 1994.

Assessment Basis

Based on the reasonable worst-case development scenario, the proposed project would result in new residential and commercial development at the Project Site and Potential Development Site. Without the proposed action, the sites would likely not be redeveloped.

Development under the proposed action would not generate or reroute significant volumes of vehicular traffic and would not result in a doubling of vehicular traffic. Additionally, the proposed uses are not significant stationary noise generation sources. Therefore, the proposed action's potential to generate noise does not require further assessment.

Because the proposed action would permit residential occupancy of sites within 1,500 feet of an elevated train, an assessment of the potential for ambient noise levels to result in adverse impacts on building occupants was performed.

Affected Area

The proposed action would allow for redevelopment of the Project Site (Projected Development Site 1) for a mixed residential and commercial use building. Additionally, mixed residential and commercial development may occur on the Projected Development Site 2, Block 1133, Lots 7, 10, 11, and 12. The Project Site is a vacant, unimproved lot with southern frontage on Pacific Street, western frontage on Grand Avenue, residing on a block bounded by Atlantic Avenue to the North and by Classon Avenue to the east. The Projected Development Site 2 is located at the northeast corner of Pacific Street and Grand Avenue. The Franklin Avenue Shuttle elevated tracks are located approximately 1,400 feet to the east of the Affected Area. Train and vehicular traffic are the predominant sources of noise, and therefore the proposed development warrants

an assessment of the potential for adverse effects on project occupants from ambient noise. The proposed redevelopment would not create a significant noise generator. Additionally, project-generated traffic would not double vehicular traffic on nearby roadways, and therefore would not result in a perceptible increase in vehicular noise. This noise assessment is limited to an assessment of ambient noise that could adversely affect occupants of the development.

Pacific Street is a one-way westbound street with one moving lane. Grand Avenue is a one-way southbound street with one moving lane. Atlantic Avenue is a two-way, east-west roadway with six moving lanes. The intersection of Grand Avenue with Atlantic Avenue is controlled by a traffic light. The area in which the subject property is located consists primarily of industrial-use manufacturing warehouses, residential buildings, and vacant lots.

Measurement Location and Equipment

Because the predominant noise source in the area of the proposed project is vehicular and train traffic, noise monitoring was conducted during peak vehicular travel periods, 07:30 am - 09:00 am, 12:00 pm - 1:30 pm, and 4:30 pm - 6:00 pm. Noise monitoring was conducted using a Type 1 Casella CEL-63X sound meter, with wind screen. The monitor was placed on a tripod at a height of approximately three feet above the ground, away from any other surfaces. The monitor was calibrated prior to and following each monitoring session. Heavy commercial truck and elevated subway train traffic constitute a worst-case condition for noise at the Project Site (Projected Development Site 1) and Projected Development Site 2.

Noise monitoring was performed to document ambient noise levels at Projected Development Site 1 and Projected Development Site 2. Measurements for the project were performed at four different locations, all on May 31, 2018, except one additional Saturday measurement on June 8th, 2019. Traffic volumes and vehicle classification were documented during the noise monitoring. The sound meter was calibrated before and after each monitoring session.

Readings were conducted at the following four locations:

- 20-minute readings were conducted on Pacific Street adjacent to Projected Development Site 1
- 20-minute readings were conducted on Pacific Street adjacent to Projected Development Site 2
- One-hour readings were conducted on Grand Avenue adjacent to Projected Development Site 1 to account for the Principal Arterial Roadway Atlantic Avenue
- One-hour readings were conducted on Grand Avenue adjacent to Projected Development Site 2 to account for the Principal Arterial Roadway Atlantic Avenue
- One-hour reading during midday along Grand Avenue adjacent to Projected Development Site 2 to characterize Saturday noise generated by the used bus sales operation (same as location 2 noted below)

Figure 2.10-1 maps the noise monitoring locations above and **Figures 2.10-2** through **2.10-5** show pictures of the monitoring locations.

Figure 2.10-1: Noise Monitoring Locations



Figure 2.10-2: Grand Avenue (noise monitoring location #1); Direction Facing West



Figure 2.10-3: Grand Avenue (noise monitoring location #2); Direction Facing West



Figure 2.10-4: Pacific Street (noise monitoring location #3); Direction Facing South



Figure 2.10-5: Pacific Street (noise monitoring location #4); Direction Facing North



Existing Conditions

Based on the noise measurements taken at Projected Development Sites 1 and 2, the predominant sources of noise in the area are commercial vehicular traffic and elevated subway train traffic. The volume of vehicular traffic, and its corresponding level of noise, is moderate to heavy on both Pacific Street and Grand Avenue. **Table 2.10-2** contains the results for the measurements taken at the monitoring locations.

Table 2.10-2: Noise Levels at Monitoring Location 1 (One-Hour Periods)

	Thursday, May 31, 2018		
	7:33 – 8:33 am	11:58 – 12:58 pm	4:32 – 5:32 pm
Lmax (dB)	90.9 dB	89.5 dB	102.4 dB
L10 (dB)	**67.0 dB**	**67.5 dB**	68.0 dB
Leq (dB)	64.5 dB	64.9 dB	**71.3 dB**
L50 (dB)	60.0 dB	60.5 dB	60.0 dB
L90 (dB)	56.5 dB	56.0 dB	56.5 dB
Lmin (dB)	51.6 dB	50.7 dB	51.7 dB

Table 2.10-3: Noise Levels at Monitoring Location 2 (One-Hour Periods)

	Thursday, May 31, 2018		
	7:30 – 8:30 am	12:00 – 1:00 pm	4:30 – 5:30 pm
Lmax (dB)	96.3 dB	86.2 dB	108.8 dB
L10 (dB)	**74.0 dB**	**71.0 dB**	**68.0 dB**
Leq (dB)	70.6 dB	68.1 dB	74.0 dB
L50 (dB)	65.0 dB	65.0 dB	61.5 dB
L90 (dB)	57.5 dB	60.5 dB	57.0 dB
Lmin (dB)	50.6 dB	50.8 dB	51.8 dB

Table 2.10-4: Noise Levels at Monitoring Location 3 (20-Minute Periods)

	Thursday, May 31, 2018		
	8:35 – 8:55 am	12:59 – 1:19 pm	5:33 – 5:53 pm
Lmax (dB)	92.2	78.2	84.1
L10 (dB)	**67.5**	**64.5**	**61.5**
Leq (dB)	64.1	61.7	59.1
L50 (dB)	59.5	58.5	57.0
L90 (dB)	55.0	56.0	53.5
Lmin (dB)	50.0	51.7	50.0

Table 2.10-5: Noise Levels at Monitoring Location 4 (20-Minute Periods)

	Thursday, May 31, 2018		
	8:32 – 08:52 am	1:00 – 1:20 pm	5:30 – 5:50 pm
Lmax (dB)	98.4	75.2	86.1
L10 (dB)	**67.0**	**64.0**	**60.5**
Leq (dB)	65.1	60.5	58.9

L50 (dB)	59.5	58.0	56.5
L90 (dB)	55.0	54.0	53.5
Lmin (dB)	50.4	51.0	48.7

Table 2.10-6: Noise Levels at Monitoring Location 2 (Saturday One-Hour)

	Saturday, June 8, 2019		
	N/A	1:00 – 1:20 pm	N/A
Lmax (dB)	N/A	84.1	N/A
L10 (dB)	N/A	**66.0**	N/A
Leq (dB)	N/A	62.4	N/A
L50 (dB)	N/A	58.0	N/A
L90 (dB)	N/A	52.5	N/A
Lmin (dB)	N/A	48.4	N/A

Table 2.10-6: Traffic Volumes and Vehicle Classifications Location 1

	7:30 am – 8:30 am	**12:00 pm – 1:00**	**4:30 pm – 5:30 pm**
Car/ Taxi	48	36	75
Van/Light Truck/SUV	55	48	92
Motorcycle	0	0	0
Heavy Truck	2	8	7
Bus	1	3	1
Train	0	0	0

Table 2.10-7: Traffic Volumes and Vehicle Classifications Location 2

	7:30 am – 8:30 am	**12:00 pm – 1:00 pm**	**4:30 pm – 5:30 pm**
Car/ Taxi	39	29	63
Van/Light Truck/SUV	50	35	87
Motorcycle	0	0	0
Heavy Truck	4	11	6
Bus	2	4	5
Train	0	0	0

Table 2.10-8: Traffic Volumes and Vehicle Classifications Location 3

	8:35am – 8:55 am	**1:02 pm – 1:22 pm**	**5:33 pm – 5:55 pm**
Car/ Taxi	32	8	27
Van/Light Truck/SUV	49	16	19

Motorcycle	0	0	0
Heavy Truck	2	3	1
Bus	1	0	0
Train	0	0	0

Table 2.10-9: Traffic Volumes and Vehicle Classifications Location 4

	8:35am – 8:55 am	**1:02 pm – 1:22 pm**	**5:33 pm – 5:55 pm**
Car/ Taxi	32	8	27
Van/Light Truck/SUV	49	16	19
Motorcycle	0	0	0
Heavy Truck	2	3	1
Bus	1	0	0
Train	0	0	0

Conclusions

The 2014 *CEQR Technical Manual* Table 19-2 contains noise exposure guidelines. For a proposed residential and commercial mixed-use development, an L10 of between 65 and 70 dB(A) is identified as marginally acceptable general external exposure. The highest recorded L10 at the Grand Avenue frontage of the Project Site (monitoring location #1) was **68** during the evening one-hour period, but the highest Leq recorded at the Grand Avenue frontage of the Project Site (monitoring location #1) was **71.3**, and so the Leq will be used for attenuation purposes. The highest recorded L10 at the Grand Avenue frontage of Projected Development Site 2 (monitoring location #2) was **74.0** during the AM-peak one-hour period. The highest recorded L10 at the Pacific Street frontage of the Project Site (monitoring location #3) was **67.5** dB during the morning 20-minute period. The highest recorded L10 at the Pacific Street frontage of Projected Development Site 2 (monitoring location #4) was 67.0 during the morning 20-minute period. The highest recorded L10 at the Grand Avenue frontage of Projected Development Site 2 (monitoring location #2) during the Saturday midday period was 66.0.

An attenuation of 28 dB(A) would be required for Projected Development Site 1 (Applicant-owned site). For the Grand Avenue frontage of Projected Development Site 2, **31** dB(A) of attenuation would be required. With this level of attenuation, there would be no adverse impacts related to noise.

E-Designation

To preclude the potential for significant adverse impacts related to noise, an (E) designation, E-550, would be incorporated into the rezoning proposal for Block 1125, Lot 1 (Projected Development Site 1) and Block 1133, Lots 7, 10, 11, and 12 (Projected Development Site 2). The text for the (E) designation, E-550, is as follows:

Block 1125, Lot 1 (Projected Development Site 1): In order to ensure an acceptable interior noise environment, future residential/commercial office uses must provide a closed-window condition with a minimum of 28 dBA window/wall attenuation on all facades to ensure an interior noise level not greater than 45 dBA for residential uses or not greater than 50 dBA for commercial office uses. To maintain a closed-window condition, an alternate means of ventilation must also be provided. Alternate means of ventilation includes, but is not limited to, air conditioning.

Block 1133, Lots 7, 10, 11, and 12 (Projected Development Site 2): In order to ensure an acceptable interior noise environment, future residential/commercial office uses must provide a closed-window condition with a minimum of 31 dBA window/wall attenuation on all façades to ensure an interior noise level not greater than 45 dBA for residential uses or not greater than 50 dBA for commercial office uses. To maintain a closed-window condition, an alternate means of ventilation must also be provided. Alternate means of ventilation includes, but is not limited to, air conditioning.

2.11 Public Health

According to the 2014 CEQR Technical Manual, Public health is the organized effort of society to protect and improve the health and well-being of the population through monitoring; assessment and surveillance; health promotion; prevention of disease, injury, disorder, disability and premature death; and reducing inequalities in health status. The goal of CEQR with respect to public health is to determine whether adverse impacts on public health may occur as a result of a proposed project, and if so, to identify measures to mitigate such effects.

Pursuant to 2014 CEQR Technical Manual methodology, for most proposed projects, a public health analysis is not necessary. Where no significant unmitigated adverse impact is found in other CEQR analysis areas, such as air quality, water quality, hazardous materials, or noise, no public health analysis is warranted. If, however, an unmitigated significant adverse impact is identified in other CEQR analysis areas, such as air quality, water quality, hazardous materials, or noise, the lead agency may determine that a public health assessment is warranted for that specific technical area.

Based on the analyses presented in this report, the proposed action does not have the potential for significant unmitigated impacts to any of the constituent elements of public health. Therefore, no further analysis of public health is warranted.

2.12 Neighborhood Character

According to the 2014 CEQR Technical Manual, in a neighborhood character assessment under CEQR, one considers how elements of the environment combine to create the context and feeling of a neighborhood and how a project may affect that context and feeling. An assessment of neighborhood character is generally needed when a proposed project has the potential to result in significant adverse impacts in any technical area presented below, or when the project may have moderate effects on several of the elements that define a neighborhood's character.

A Neighborhood Character assessment is appropriate when a project has the potential to result in any significant impacts in the following areas:

A. Land Use, Zoning, and Public Policy;

B. Socioeconomic Conditions;

C. Open Space;

D. Historic and Cultural Resources;

E. Urban Design and Visual Resources;

F. Shadows;

G. Transportation; or

H. Noise.

Based on the analyses conducted previously, the proposed action would not result in significant impacts to any of the constituent elements of neighborhood character. Therefore, no further analysis is warranted and no impacts related to neighborhood character are anticipated.

2.13 Construction

According to the 2014 *CEQR Technical Manual*, construction activities, although temporary in nature, can sometimes result in significant adverse impacts. A project's construction activities may affect a number of technical areas analyzed for the operational period, such as air quality, noise, and traffic; therefore, a construction assessment relies to a significant extent on the methodologies and resulting information gathered in the analyses of these technical areas.

The following considerations are used to determine whether further analysis of a project's construction activities is needed for any technical area.

Transportation

A transportation analysis of construction activities is predicated upon the duration, intensity, complexity, and/or location of construction activity. Analysis of the effects of construction activities on transportation is often not required, as many projects do not generate enough construction traffic to warrant such analysis. An analysis should consider a number of factors before determining whether a preliminary assessment of the effect of construction on transportation is needed. These factors include whether the construction would be located in a Central Business District or along an arterial or major thoroughfare, whether any closures or narrowing of moving or parking lanes or pedestrian facilities would be located in an area with high pedestrian activity or near sensitive land uses such as schools, hospitals, or parks, and whether the project would involve construction on multiple development sites in the same geographic area such that there is the potential for several construction timelines to overlap, and last for more than two years overall.

The proposed development would not affect major traffic routes. There would be no construction activity within a Central Business District or on an arterial or major thoroughfare. The proposed development would occur in an area that experiences moderate pedestrian activity and does not contain sensitive land uses such as schools, hospitals or parks. While two development sites have been identified, cumulative development on these sites is not expected to overlap and last for more than two years overall.

Air Quality and Noise

According to the CEQR Technical Manual, an assessment of air quality and noise for construction activities is likely not warranted if the project's construction activities:

- Are considered short-term (less than two years);
- Are not located near sensitive receptors; and
- Do not involve construction of multiple buildings where there is a potential for on-site receptors on buildings to be completed before the final build-out.

The proposed action would not result in construction activities lasting longer than two years and would not result in construction near sensitive receptors. Build out and occupancy of development sites is expected to occur in such a way that occupancy of on-site receptors would not occur prior to final build out of a site.

Historic and Cultural Resources

The area does not possess architectural or archaeological resources. Therefore, construction activity does not have the potential for adverse impacts.

Hazardous Materials
As discussed elsewhere in this document, a Phase I ESA, Phase II RIWP, and HASP have been prepared for the Project Site and are under review by the Department of Environmental Protection. If the potential for site contamination is identified, further investigation and remediation would be provided to ensure that construction and occupancy of action-induced development does not result in significant adverse impacts related to hazardous materials.

Natural Resources
The proposed action would result in redevelopment within a fully urbanized area that does not provide habitat for any rare or endangered plant or animal species. Construction activities would not have the potential for adverse impacts to natural resources.

Open Space, Socioeconomic Conditions, Community Facilities, Land Use And Public Policy, Neighborhood Character, And Infrastructure
According to the CEQR Technical Manual, a preliminary construction assessment is generally not needed for these technical areas unless the following are true:

- The construction activities are considered “long-term” (more than 2 years); or
- Short-term construction activities would directly affect a technical area, such as impeding the operation of a community facility (e.g., result in the closing of a community health clinic for a period of a month(s)).

Since none of these situations would occur, the proposed action does not have the potential for significant adverse impacts related to construction activity.

Appendix A: Agency Correspondence

Landmarks Preservation Commission

1 Centre Street
9th Floor North
New York, NY 10007

Voice (212)-669-7700
Fax (212)-669-7960
http://nyc.gov/landmarks

ENVIRONMENTAL REVIEW

Project number: DEPARTMENT OF CITY PLANNING / LA-CEQR-K
Project: 505 GRAND AVENUE
Date received: 10/30/2018

Properties with no Architectural or Archaeological significance:

1) ADDRESS: PACIFIC STREET, BBL: 3011250084
2) ADDRESS: GRAND AVENUE, BBL: 3011330007
3) ADDRESS: PACIFIC STREET, BBL: 3011330010
4) ADDRESS: 958 PACIFIC STREET, BBL: 3011330011
5) ADDRESS: 960 PACIFIC STREET, BBL: 3011330012
6) ADDRESS: 962 PACIFIC STREET, BBL: 3011330013

Gina Santucci 11/13/2018

SIGNATURE DATE
Gina Santucci, Environmental Review Coordinator

File Name: 33622_FSO_DNP_11022018.doc

Appendix B: Architectural Drawings

985 PACIFIC STREET MIXED-USED RESIDENTIAL DEVELOPMENT

SCHEMATIC PACKAGE | SEP 18TH 2018

01_ZONING ANALYSIS
02_PERSPECTIVE RENDERS
03_FLOOR PLANS

Albo Liberis

Site Data	
Block(s)	1125
Lot(s)	1
Street Address(es)	985 Pacific Street
Existing Zoning	M1-1
Community District	308
Zoning Section Map No.	16c
Zoning Lot Area	10,000sf

List of Required Actions

Rezone to R7D/C2-4

ZR Section		Permitted/Required	Proposed	Comments
22-12	Residential District UG	Use Group 2	UG 2 Multi Family	
32-00, 32-15	Commercial District UG	Use Group 6	UG 6 Retail	
35-22, 35-31, 33-10, 23-154	Max Total FAR	5.6	5.6 FAR / 56,000zsf	
23-154	Max Total Resi FAR	5.6	4.7 FAR / 47,000zsf	
33-10	Max Total Com. FAR	2	0.9 FAR / 9,000zsf	
23-22	DU Factor	69 units	64 units	47,000/680 = 69 units
23-154	Affordable Housing	25% of Resi	11,750 zsf / 13 units	51 units market rate | AHU @ 60% AMI avg.
35-53	Rear Yards	30' @ lowest DU floor	38'	
35-652	Bulk	Base 40'/65' | Max 105'	Base 50' | Max 95'	
23-32	Min Lot Size	Area:1,700 sf /width:18'	10,000sf / 100'	100' square corner lot
28-21	QH Rec Space	3.3% Resi	1,551zsf	0.033 x 47,000 = 1,551zsf
25-21, 25-23	Car Parking	30% of market rate	0 spots	15 spot waiver // .3 x 51 = 15.3
36-711	Bicycle Parking	1 per 2 DU	34 spots	68/2 = 34

02_PERSPECTIVE RENDER - PACIFIC & GRAND INTERSECTION



02_PERSPECTIVE RENDER - GRAND & ATLANTIC INTERSECTION



02_PERSPECTIVE RENDER - BRICK FACADE DETAIL



03_FLOOR PLANS

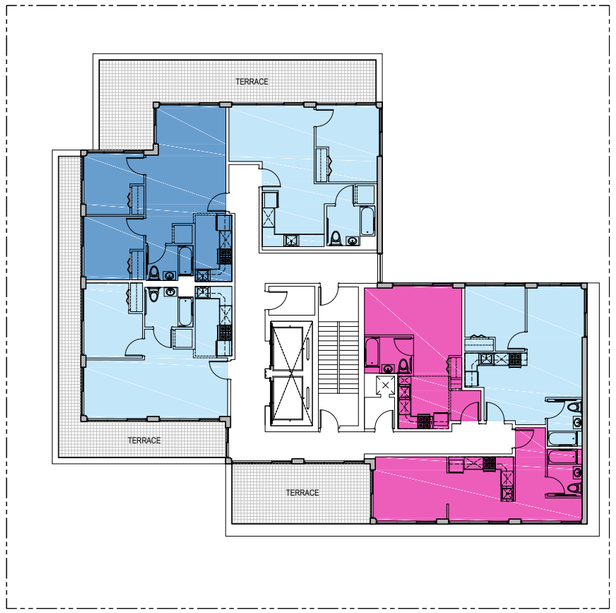

7TH FLOOR

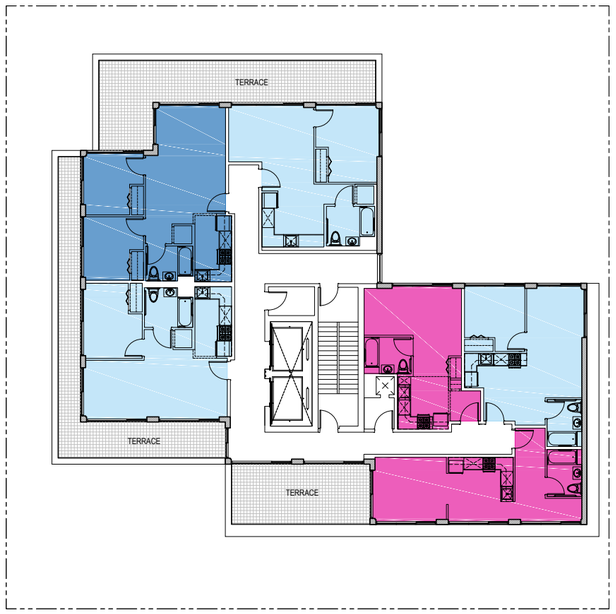

8TH FLOOR

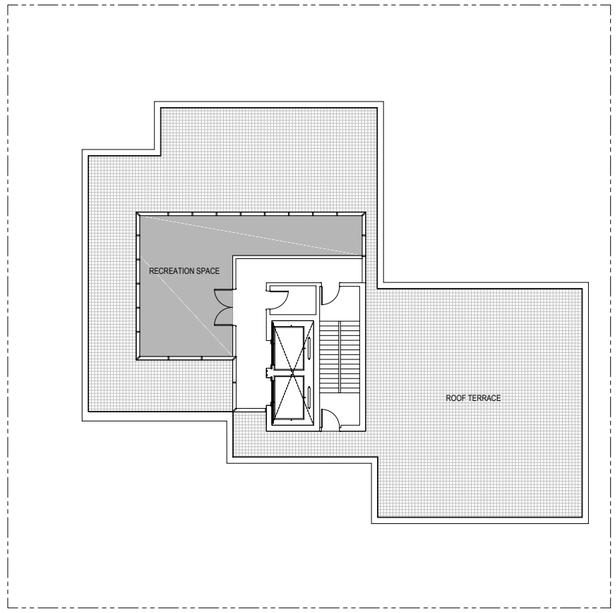

ROOF

COLOR LEGEND

- STUDIO
- 1 BEDROOM
- 2 BEDROOM
- 3 BEDROOM
- RETAIL
- REC SPACE

UNIT BREAKDOWN

STUDIO - 13 UNITS

1 BEDROOM - 35 UNITS

2 BEDROOM - 12 UNITS

3 BEDROOM - 4 UNITS

TOTAL - 64 UNITS

GRAND AVENUE

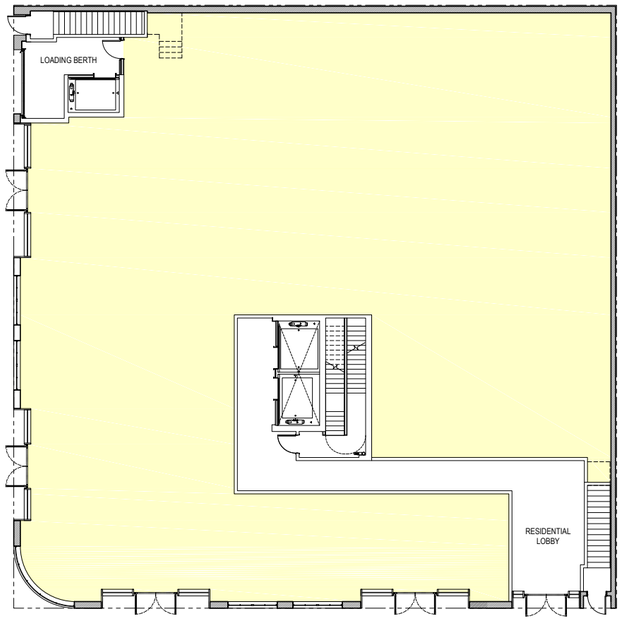

PACIFIC STREET

GROUND FLOOR

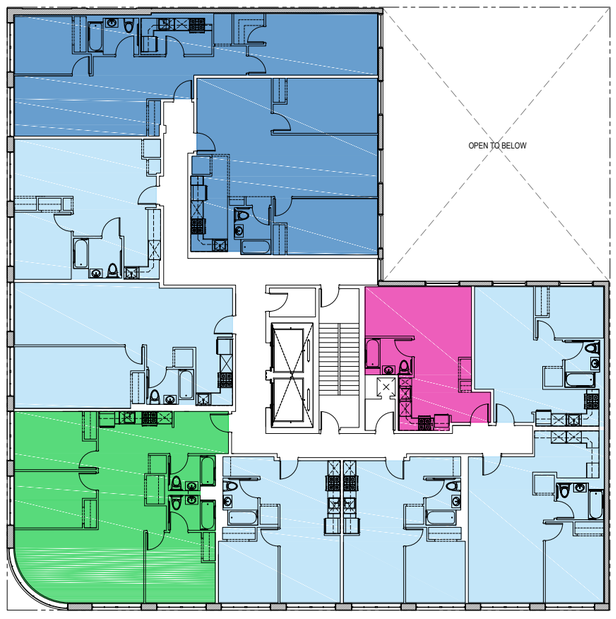

2ND - 5TH TYPICAL FLOOR

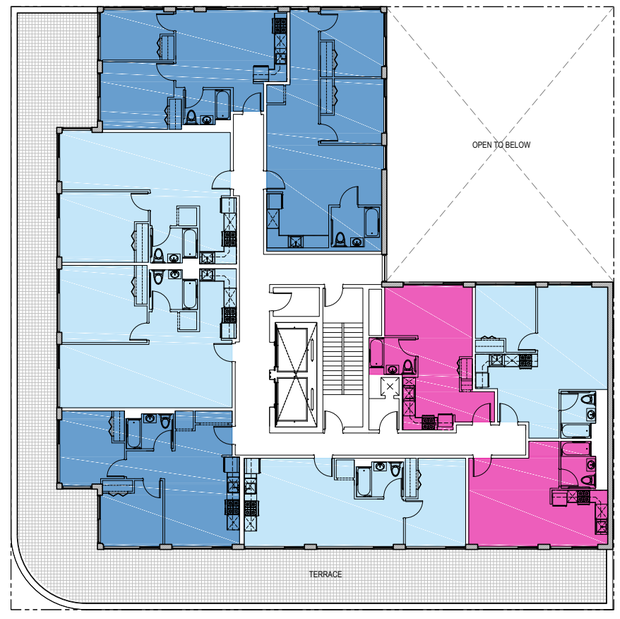

6TH FLOOR

Appendix C: Hazardous Materials

Equity Environmental Engineering

September 11, 2018

Elie Pariente
EMP Capital Group
224 5th Avenue 2nd Floor
New York, NY 10001

Re: Environmental Site Assessment, Phase I
505 Grand Avenue
505 Grand Avenue
Brooklyn, NY

Please find enclosed the Phase I Environmental Site Assessment we have completed for the above referenced site. We appreciate this opportunity to serve you. Please contact me if you have any questions about the report.

Gene Bove

Phase I Environmental Site Assessment Report

505 Grand Avenue
Brooklyn, NY 10013

Prepared for

EMP Capital Group
224 5th Avenue 2nd Floor
New York, NY 10001

Prepared by

Equity Environmental Engineering
500 International Drive
Mount Olive, NJ 07828
Phone: (973)527-7451

Job Number: 2018052
09/07/2018

Powered By PARCEL

TABLE OF CONTENTS

1.0 General Information....1
2.0 Executive Summary....2
2.1 Subject Property Description....2
2.2 Data Gaps....2
2.3 Environmental Report Summary....2
2.4 Recommendations....2
3.0 Introduction....4
3.1 Purpose....4
3.2 Scope of Work....4
3.3 Significant Assumptions....4
3.4 Limitations and Exceptions....4
3.5 Deviations....5
3.6 Special Terms and Conditions....5
3.7 Reliance....5
4.0 Site Description....6
4.1 Location and Legal Description....6
4.2 Activity/Use Limitations....6
4.3 Site and Vicinity Description....6
4.4 Current Use of Property....6
4.5 Description of Structures and Other Improvements....6
4.6 Adjoining Property Information....6
5.0 User Provided Information....7
5.1 Specialized Knowledge....7
5.2 Valuation Reduction for Environmental Issues....7
5.3 Owner, Property Manager, and Occupant Information....7
5.4 Reason For Performing Phase I ESA....7
6.0 Records Review....8
6.1 Standard Environmental Records Sources....8
6.2 Additional Environmental Record Sources....8
6.3 General Site Setting....8
6.3.1 Topography....8
6.3.2 Surface Water Bodies....9
6.3.3 Geology and Hydrology....9
6.4 Historical Use....9
6.4.1 Historical Summary....9
6.4.2 Title Records....9
6.4.3 City Directories....10
6.4.4 Aerial Photos....10
6.4.5 Sanborn/Historical Maps....10
6.4.6 Historical Topographic Maps....10
6.4.7 Other Environmental Reports....11
6.4.8 Building Department Records....11
6.5 Environmental Liens and Activity/Use Limitations....11
7.0 Site Reconnaissance....12
7.1 Methodology and Limiting Conditions....12
7.2 General Site Setting....12
7.3 Site Visit Findings....12
7.3.1 Hazardous Substances....12

7.3.2 Petroleum Products..... 12
7.3.3 USTs..... 12
7.3.4 ASTs..... 12
7.3.5 Other Suspect Containers..... 12
7.3.6 Equipment Likely to Contain PCBs..... 12
7.3.7 Interior Staining/Corrosion..... 12
7.3.8 Discharge Features..... 12
7.3.9 Pits, Ponds, And Lagoons..... 12
7.3.10 Solid Waste Dumping/Landfills..... 13
7.3.11 Stained Soil/Stressed Vegetation..... 13
7.3.12 Wells..... 13
8.0 Interviews..... 14
Opinions..... 14
Conclusions..... 14
References..... 15

Appendices
Appendix A: Figures..... 16
Appendix B: Photographs..... 19
Appendix C: Historical Research..... 21
Appendix D: Regulatory Records..... 138
Appendix E: Regulatory File Review..... 1176
Appendix F: Vapor Encroachment Evaluation..... 1178
Appendix G: Qualifications..... 1180
Appendix H: Additional Documentation..... 1194

1.0 GENERAL INFORMATION

Project Information:
505 Grand Avenue
Project Number:
2018052

Consultant Information:
Equity Environmental Engineering
500 International Drive
Mount Olive, NJ 07828
Phone: (973)527-7451
Fax: (973) 858-0280
E-mail Address:
Inspection Date: 09/05/2018
Report Date: 09/07/2018

Site Information:

505 Grand Avenue
Brooklyn, NY 10013
Latitude, Longitude: 40.680024, -73.961249
Site Access Contact:

Client Information:
EMP Capital Group
Elie Pariente
224 5th Avenue 2nd Floor
New York, NY 10001

Site Assessor

Gene Bove
Project Scientist

Senior Reviewer

Robert L. Jackson
Managing Director

Certification:

I declare that, to the best of my professional knowledge and belief, I meet the definition of Environmental Professional as defined in 40 CFR Part 312. I have the specific qualifications based on education, training, and experience to assess a property of the nature, history, and setting of the subject property. I have developed and performed the all appropriate inquiries in conformance with the standards and practices set forth in 40 CFR Part 312.

Robert L. Jackson - Managing Director

2.0 EXECUTIVE SUMMARY

2.1 Subject Property Description

The Subject Property is located at 505 Grand Avenue and consists of Tax Block 1125 / Lots 1 and 2. It contains a combined lot area of 12,000 square feet and is located on the southern end of the block between Atlantic Avenue and Pacific Street. Lot 1 is undeveloped and covered with vegetation, gravel, and patches of concrete. Lot 2 is undeveloped and covered with concrete.

The USGS Site Location Plan and Property Boundary figure are located in Appendix A. Site Photographs are located in Appendix B.

2.2 Data Gaps

Equity did not identify any significant data gaps that would affect its ability to identify Recognized Environmental Conditions (RECs) associated with the Subject Property.

2.3 Environmental Report Summary

Report Section		No Further Action	REC	HREC	CREC	Issue/Further Investigation	Comments
4.4	**Current Use of Property**	X					
4.6	**Adjoining Property Information**	X					
6.1	**Standard Environmental Records Sources**	X					
6.4.1	**Historical Summary**	X					
6.4.7	**Other Environmental Reports**	X					
7.3.1	**Hazardous Substances**	X					
7.3.2	**Petroleum Products**	X					
7.3.3	**USTs**	X					
7.3.4	**ASTs**	X					
7.3.5	**Other Suspect Containers**	X					
7.3.6	**Equipment Likely to Contain PCBs**	X					
7.3.7	**Interior Staining/Corrosion**	X					
7.3.8	**Discharge Features**	X					
7.3.9	**Pits, Ponds, And Lagoons**	X					
7.3.10	**Solid Waste Dumping/Landfills**	X					
7.3.11	**Stained Soil/Stressed Vegetation**	X					
7.3.12	**Wells**	X					

2.4 Recommendations

Recognized Environmental Conditions (RECs) are defined as the presence or likely presence of any hazardous substances or petroleum products under conditions that indicate an existing release, past release or a material threat of a release into structures on the properties or the ground, groundwater, or surface waters of the properties. Historic Recognized Environmental Conditions (HRECs) are RECs previously remediated to government standards. De minimis RECs are those that do not present a threat to health or the environment and would not be the subject of an enforcement action by a government agency. Controlled Recognized Environmental Conditions (CRECs) are RECs that are under some form of institutional and/or engineering control. A Vapor Encroachment Condition (VEC) is the presence or likely presence of chemical of concern vapors in the subsurface of the target property caused by the release of vapors from contaminated soil and/or groundwater either on or near the target property. All RECs and VECs are discussed below.

RECs: Equity found no RECs associated with the Subject Property.

HRECs: Equity found no HRECs associated with the Subject Property.

2.4 Recommendations (continued)

CRECs: Equity found no CRECs associated with the Subject Property.

VECs: Based on the historic uses of the Subject Property and the current and historic uses of the surrounding properties, a Vapor Encroachment Condition (VEC) cannot be ruled out.

3.0 INTRODUCTION

3.1 Purpose

The purpose of the Phase I Environmental Site Assessment (ESA) was to evaluate the current and historical conditions of the Subject Property in an effort to identify recognized environmental conditions in connection with the Subject Property.

A recognized environmental condition is defined by ASTM as the presence or likely presence of any hazardous substances or petroleum products in, on, or at a property due to release to the environment; under conditions indicative of a release to the environment; or conditions that pose a material threat of a future release to the environment. De minimis conditions are not recognized environmental conditions. The identification of recognized environmental conditions in connection with the subject property may impose an environmental liability on owners or operators of the site, reduce the value of the site, or restrict the use or marketability of the site, and therefore, further investigation may be warranted to evaluate the scope and extent of potential environmental liabilities.

3.2 Scope of Work

The Phase I ESA conducted at the Subject Property was in general accordance with ASTM Standard E 1527-13 and included the following:

- Review of previous environmental site assessments;
- Records review;
- Interviews with regulatory officials and personnel associated with the subject and adjoining properties;
- A site visit; and
- Evaluation of information and preparation of the report provided herein.

Typically, a Phase I ESA does not include sampling or testing of air, soil, groundwater, surface water, or building materials. These activities would be carried out in a Phase II ESA, if required. For this Phase I ESA, no additions to the ASTM E 1527-13 standard were made.

3.3 Significant Assumptions

Equity has prepared this Phase I ESA report in accordance with the contractual scope of work, using reasonable efforts to attempt to identify RECs. The conclusions presented in this report are based solely on visual observations, readily available records, interviews, and other secondary sources, which are assumed accurate unless otherwise noted. Equity does not warrant the accuracy or completeness of the information provided by secondary sources. Equity does not warrant that contamination that may exist on the site has been discovered, that the site is suitable for any particular purpose, or that the site is clear and free of liability. This report is intended for use in its entirety. No excerpts may be taken to be representative of the findings of this assessment. Opinions and recommendations presented in this report apply to the site conditions and features, as they existed at the time of the site visit, and those reasonably foreseeable. They cannot necessarily apply to conditions and features of which Equity is unaware and has not had an opportunity to evaluate.

3.4 Limitations and Exceptions

Along with all of the limitations set forth in various sections of the ASTM E 1527-13 protocol, the accuracy and completeness of this report may be limited by the following: access limitations, physical obstructions to observations, outstanding information requests, and historical data source failure.

It should be noted that this assessment did not include a review or audit of operational environmental compliance issues, or of any environmental management systems (EMS) that may exist on the property. Where required, the documents listed in Appendices A and E were used as reference material for the completion of the Phase I ESA. Some of the information presented in this report was provided through existing documents and interviews. Although attempts were made, whenever possible, to obtain a minimum of two confirmatory sources of information, Equity in certain instances has been required to assume that the information provided is accurate.

The information and conclusions contained in this report are based upon work undertaken by trained professional and technical staff in accordance with generally accepted engineering and scientific practices current at the time the work was performed. The conclusions and recommendations presented represent the best judgment of Equity based on the data obtained from the work. Due to the nature of investigation and the limited data available, Equity cannot warrant

3.4 Limitations and Exceptions (continued)

against undiscovered environmental liabilities. Conclusions and recommendations presented in this report should not be construed as legal advice.

Should additional information become available which differs significantly from our understanding of conditions presented in this report, we request that this information is brought to our attention so that we may reassess the conclusions provided herein.

3.5 Deviations

There were no deviations made during this Phase I ESA.

3.6 Special Terms and Conditions

Authorization to perform this assessment was given by the client on September 5th, 2018. Instructions as to the location of the property, access, and an explanation of the property and facilities to be assessed were provided by Mr. Elie Pariente of EMP Capital Group.

3.7 Reliance

This report has been prepared for the sole benefit of the EMP Capital Group. The report may not be relied upon by any other person or entity without the express written consent of Equity and the client.

4.0 SITE DESCRIPTION

4.1 Location and Legal Description

The Subject Property consists of approximately 12,000 square feet and is located at 505 Grand Avenue within the Crown Heights neighborhood in Brooklyn, New York. The Subject Property, known as Tax Block 1125 / Lots 1 and 2, is located within an M1-1 zoning district. M1 districts are often buffers between M2 or M3 districts and adjacent residential or commercial districts. M1 districts typically include light industrial uses, such as woodworking shops, repair shops, and wholesale service and storage facilities.

4.2 Activity/Use Limitations

There are no known activity or use limitations on the Subject Property located at 505 Grand Avenue, Brooklyn, New York.

4.3 Site and Vicinity Description

The Subject Property consists of approximately 12,000 square feet and is undeveloped. The ground surface on Block 1125 / Lot 1 consists of vegetation, gravel, and concrete patches. The ground surface on Block 1125 / Lot 2 consists of concrete. The Subject Property can be accessed from the south on Pacific Street and from the west on Grand Avenue. The area surrounding the Subject Property contains primarily commercial and industrial uses including a construction storage yard and scrap yard across Pacific Street and bus parking across Grand Avenue.

4.4 Current Use of Property

The Subject Property is entirely undeveloped. Lot 2 portion of The Subject Property is used as tenant parking for the commercial stores fronting Atlantic Avenue.

4.5 Description of Structures and Other Improvements

The Subject Property is entirely undeveloped.

4.6 Adjoining Property Information

During the vicinity reconnaissance, Equity observed the following land use on properties in the immediate vicinity of the Subject Property:

North: Commercial stores that front Atlantic Avenue
East: Global Strongman Gym
South: Construction Storage and a Scrap Yard across Pacific Street
West: A vacant lot and bus parking across Grand Avenue

5.0 USER PROVIDED INFORMATION

5.1 Specialized Knowledge

Equity has no specialized knowledge of the Subject Property outside of the research which was conducted and reported as part of this report.

5.2 Valuation Reduction for Environmental Issues

Equity has not been provided with an appraisal for the subject property. It is unknown if the information in this report affected the value of the Subject Property in the current transaction or in former transactions.

5.3 Owner, Property Manager, and Occupant Information

No written or verbal communication with the property owner revealed any information which suggested that there are currently or historically any recognized environmental conditions associated with the subject property.

5.4 Reason For Performing Phase I ESA

The purpose of this Phase I Environmental Site Assessment (ESA) was to identify existing or potential Recognized Environmental Conditions (as defined by ASTM Standard E 1527-13) in connection with the Subject Property. The Phase I ESA is being conducted as part of environmental due diligence.

6.0 RECORDS REVIEW

6.1 Standard Environmental Records Sources

Equity contracted Environmental Data Resources, Inc. (EDR) to conduct a search of Federal and State databases containing known and suspected sites of environmental contamination. The number of listed sites identified within the approximate minimum search distance (AMSD) from the Federal and State environmental records database listings specified in ASTM Standard E 1527-13 are summarized in the following table. Detailed information for sites identified within the AMSDs is provided below, along with an opinion about the significance of the listing to the analysis of recognized environmental conditions in connection with the subject property. Copies of the EDR research data and a description of the databases are included in Appendix D of this report.

The Target Property (TP) for this database search was 505 Grand Avenue Block 1125 / Lots 1 and 2. The NR designation on the table stands for "Not Requested" at this search distance.

Map Findings Summary

Database	Target Property	Search Distance (Miles)	< 1/8	1/8 - 1/4	1/4 - 1/2	1/2 - 1	> 1	Total Plotted
RCRA-LQG		0.25	2	6	NR	NR	NR	8
RCRA-SQG		0.25	1	1	NR	NR	NR	2
RCRA-CESQG		0.25	1	3	NR	NR	NR	4
EDR Hist Auto		0.125	7	NR	NR	NR	NR	7
SEMS		0.5	0	0	1	NR	NR	1
RCRA NonGen / NLR		0.25	24	98	NR	NR	NR	122
EDR Hist Cleaner		0.125	1	NR	NR	NR	NR	1
NY MANIFEST		0.25	37	136	NR	NR	NR	173
NY DRYCLEANERS		0.25	0	1	NR	NR	NR	1
NY LTANKS		0.5	4	7	25	NR	NR	36
NY SPILLS		0.125	17	NR	NR	NR	NR	17
NY TANKS		0.25	1	1	NR	NR	NR	2
NY VCP		0.5	6	6	7	NR	NR	19
NJ MANIFEST		0.25	5	22	NR	NR	NR	27
NY SWF/LF		0.5	1	1	2	NR	NR	4
NY AST		0.25	11	17	NR	NR	NR	28
NY UST		0.25	3	10	NR	NR	NR	13
NY E DESIGNATION		0.125	26	NR	NR	NR	NR	26
NY BROWNFIELDS		0.5	0	0	1	NR	NR	1
NY SHWS		1	0	0	0	1	NR	1

6.2 Additional Environmental Record Sources

Equity reviewed a previous 2013 Phase I Environmental Audit by J.E. Activities Constrcution Managers Inc, as well as soil boring logs conducted by D.K. Drilling of NY, Inc. in 2014. It is our understanding that these soil borings were conducted by the previous owner in anticipation of building construction. These additional environmental record sources are provided in Appendix H.

6.3 General Site Setting

The Subject Property consists of approximately 12,000 square feet and is undeveloped. The ground surface on Block 1125 / Lot 1 consists of vegetation, gravel, and concrete patches. The ground surface on Block 1125 / Lot 2 consists of concrete. The Subject Property can be accessed from the south on Pacific Street and from the west on Grand Avenue. The area surrounding the Subject Property contains primarily commercial and industrial uses including a construction storage yard and scrap yard across Pacific Street and bus parking across Grand Avenue.

6.3.1 Topography

Based on a review of the USGS 7.5' 2013 Brooklyn Topographic Map for the site area, the Subject Property lies at approximately 85' above sea level and groundwater is inferred to flow to the west towards the East River, which is approximately 2.4 miles from the Subject Property.

6.3.2 Surface Water Bodies

The nearest surface water body is Prospect Park Lake which is approximately 1.6 miles from The Subject Property.

6.3.3 Geology and Hydrology

Based on the soil survey maps published by the USDA Soil Conservation Service (1994) and information provided in the EDR Report, the subsurface soils expected at the site include Urban Land, which is variable in texture and does not qualify as hydric soil. Urban land soils are those which have lost original characteristics due to human activity (construction, development, demolition, debris, etc.). The geologic age identification of the rock at the Subject Property is the Stratified Sequence, and the rock-stratigraphic units are made up of the Mesozoic Era, Cretaceous System, Upper Cretaceous Series (Code uK).

The Subject Property is located within the 3604970063B FEMA Flood Plain Panel. Groundwater is inferred to flow to the west from the Subject Property. No settling ponds, lagoons, surface impoundments, wetlands, or natural catch basins were observed at the Subject Property during the site reconnaissance.

6.4 Historical Use

6.4.1 Historical Summary

Historical information identifying the past site use was obtained from a variety of sources as detailed in Appendix C. This report includes; City Directories, Aerial Photographs, Sanborn Fire Insurance Maps, and Topographic Maps.

Source Reviewed	Date(s)	Source Details
USEPA Enforcement Compliance History Online	June 2007	http://www.epa.gov/echo/
USEPA Envirofacts Data Warehouse Multi-System Report	June 2007	http://www.epa.gov/enviro/html/multisystem_query_java.html
EDR Aerial Photo Decade Package (Inquiry Number 5413033.8S)	1924, 1951, 1954, 1961, 1966, 1974, 1976, 1980, 1984, 1991, 2006, 2009, 2013, 2017, 9999	EDR, 6 Armstrong Road, Shelton, CT 06484, (800) 352-0050.
EDR City Directory Abstract (Inquiry Number 5413033.5S)	1928, 1934, 1940, 1945, 1949, 1960, 1965, 1970, 1973, 1976, 1980, 1985, 1992, 1997, 2000, 2005, 2010, 2014	EDR, 6 Armstrong Road, Shelton, CT 06484, (800) 352-0050.
EDR Historical Topo Map (Inquiry Number 5413033.4S)	1897, 1898, 1900, 1947, 1956, 1967, 1979, 1995, 2013	EDR, 6 Armstrong Road, Shelton, CT 06484, (800) 352-0050.
EDR Sanborn Map Search/Print (Inquiry Number 5413033.3S)	1887, 1888, 1904, 1906, 1915, 1926, 1938, 1950, 1951, 1965, 1969, 1977, 1978, 1979, 1980, 1981, 1982, 1985, 1986, 1987, 1988, 1989, 1991, 1992, 1993, 1994, 1995, 1996, 2001, 2002, 2003, 2004, 2005, 2006, 2007	EDR, 6 Armstrong Road, Shelton, CT 06484, (800) 352-0050.
EDR Radius Map Report (Inquiry Number 5413033.2S)		EDR, 6 Armstrong Road, Shelton, CT 06484, (800) 352-0050.

6.4.2 Title Records

Equity was not provided land title records as part of this assessment.

6.4.3 City Directories

Business directories including city, cross-reference, and telephone directories were reviewed for the years spanning 1928 through 2014. The following were listed for 505 Grand Avenue:

1934 - Romano Anna R Tel Operator, Ramano Jos Auto Mechanic
1965 - Dmytryk Theo
1970 - 1973 - Dmytryk Louis J

The City Directories are provided in Appendix C.

6.4.4 Aerial Photos

Equity reviewed a total of fifteen aerial photographs spannings from 1924 through 2017. The Subject Property as depicted in the 2006 - 2013 aerial photographs appears to be vehicle storage. The Subject Property appears to be developed from 1924 through 1984. No other discernable information was obtained from these photographs. The aerial photographs are provided in Appendix C.

6.4.5 Sanborn/Historical Maps

Equity reviewed a total of thirty-five (35) Sanborn Fire Insurance Maps from 1887 to 2007. The table below summarizes the observations made based on the maps provided by EDR. The Sanborn maps are located in Appendix C.

Summary

Date(s)	Property Comments	Surrounding Area Comments
1887-1915	The Subject Property is developed with dwelling units and stables.	The surrounding area is primarily dwelling units and stables.
1926-1950	The Subject Property is developed with dwelling units and stores.	The surrounding area is primarily dwelling units and stores. The property to the east is labeled as HOD manufacturing.
1951	The Subject Property is developed with dwelling units, stores, stables, and a building labeled wagons.	The surrounding area is primarily dwelling units and stores. A filling station is present to the northwest. The property to the west is auto sales and service
1965-1977	The Subject Property is developed with dwelling units, stores, stables, a furniture manufacturer, and a junk store.	The surrounding area is primarily dwelling units and stores. A filling station is present to the northwest. A brush manufacturer and metal works shop are located to the east. The property to the west is auto sales and service
1978-1980	The Subject Property is mostly vacant. A furniture manufacturer is located on the eastern portion of the property.	The surrounding area is primarily vacant, dwelling units, and stores. Auto repair shops are located to the east, west, and north.
1982-1989	The Subject Property is mostly vacant. A furniture manufacturer is located on the eastern portion of the property. The vacant portion of the property contains auto parts storage.	The surrounding area is primarily vacant, dwelling units, and stores. Auto repair shops are located to the east, west, and north.
1991-2007	The Subject Property is vacant. Part of the site is used for auto parts storage.	The surrounding area is primarily vacant, dwelling units, and stores. Auto repair shops are located to the east, west, and north.

6.4.6 Historical Topographic Maps

Equity reviewed a total of nine (9) historical topographic maps from 1897 to 2013. No discernable information could be obtained from these maps. The topographic maps are provided in Appendix C.

6.4.7 Other Environmental Reports

Equity reviewed a previous 2013 Phase I Environmental Audit by J.E. Activities Construction Managers Inc as well as soil boring logs conducted by D.K. Drilling of NY, Inc. in 2014. It is our understanding that these soil borings were conducted by the previous owner in anticipation of building construction. The additional environmental reports are provided in Appendix H

6.4.8 Building Department Records

According to the New York City Department of Buildings (DOB) website, a demolition permit was filed in 1955.

6.5 Environmental Liens and Activity/Use Limitations

There are no known liens and/or activity use limitation on the Subject Property.

7.0 SITE RECONNAISSANCE

7.1 Methodology and Limiting Conditions

The site reconnaissance was conducted on September 5th, 2018, by Gene Bove, Project Scientist with Equity, accompanied by Elie Pariente of EMP Capital Group. Weather conditions at the time of the site reconnaissance were 90 degrees Fahrenheit. The visual reconnaissance consisted of observing the boundaries of the property and systematically transversing the site to provide an overlapping field of view, wherever possible. Photographs of pertinent site features identified during the site reconnaissance are included in Appendix B.

7.2 General Site Setting

The Subject Property consists of approximately 12,000 square feet and is undeveloped. The ground surface on Block 1125 / Lot 1 consists of vegetation, gravel, and concrete patches. The ground surface on Block 1125 / Lot 2 consists of concrete. The Subject Property can be accessed from the south on Pacific Street and from the west on Grand Avenue. The area surrounding the Subject Property contains primarily commercial and industrial uses including a construction storage yard and scrap yard across Pacific Street and bus parking across Grand Avenue.

7.3 Site Visit Findings

7.3.1 Hazardous Substances

No hazardous substances were observed during the site reconnaissance.

7.3.2 Petroleum Products

No petroleum products were observed during the site reconnaissance.

7.3.3 USTs

No underground storage tanks (USTs) were observed during the site reconnaissance.

7.3.4 ASTs

No aboveground storage tanks (ASTs) were observed during the site reconnaissance.

7.3.5 Other Suspect Containers

No suspect containers were observed during the site reconnaissance.

7.3.6 Equipment Likely to Contain PCBs

No equipment likely to contain PCBs were observed during the site reconnaissance.

7.3.7 Interior Staining/Corrosion

No interior staining or corrosion was observed during the site reconnaissance.

7.3.8 Discharge Features

No discharge features were observed during the site reconnaissance.

7.3.9 Pits, Ponds, And Lagoons

No pits, ponds, or lagoons were observed during the site reconnaissance.

7.3.10 Solid Waste Dumping/Landfills

No solid waste dumping or landfills were observed during the site reconnaissance.

7.3.11 Stained Soil/Stressed Vegetation

No stained soil or stressed vegetation was observed during the site reconnaissance.

7.3.12 Wells

No wells or record of potable wells were observed during the site reconnaissance.

8.0 INTERVIEWS

The site inspection was conducted with Mr. Elie Pariente of EMP Capital. Mr. Pariente did not provide any new information about the site.

OPINIONS

Information Missing - enter data or select from Default Language.

CONCLUSIONS

Recognized Environmental Conditions (RECs) are defined as the presence or likely presence of any hazardous substances or petroleum products under conditions that indicate an existing release, past release or a material threat of a release into structures on the properties or the ground, groundwater, or surface waters of the properties. Historic Recognized Environmental Conditions (HRECs) are RECs previously remediated to government standards. De minimis RECs are those that do not present a threat to health or the environment and would not be the subject of an enforcement action by a government agency. Controlled Recognized Environmental Conditions (CRECs) are RECs that are under some form of institutional and/or engineering control. A Vapor Encroachment Condition (VEC) is the presence or likely presence of chemical of concern vapors in the subsurface of the target property caused by the release of vapors from contaminated soil and/or groundwater either on or near the target property. All RECs and VECs are discussed below.

RECs: Equity found no RECs associated with the Subject Property.

HRECs: Equity found no HRECs associated with the Subject Property.

CRECs: Equity found no CRECs associated with the Subject Property.

VECs: Based on the historic uses of the Subject Property and the current and historic uses of the surrounding properties, a Vapor Encroachment Condition (VEC) cannot be ruled out.

REFERENCES

The following references were used in the preparation of this report:

1. EDR Environmental Databases
2. Aerial Photographs
3. City Directories
4. Historic Topographic Maps
5. Sanborn Fire Insurance Maps
6. NYC Oasis Database
7. NYC Department of Buildings Records
8. J.E. Activities Construction Managers 2013 Phase I Audit
9. D.K. Drilling of NY 2014 Soil Boring Logs

Appendix A:

Figures

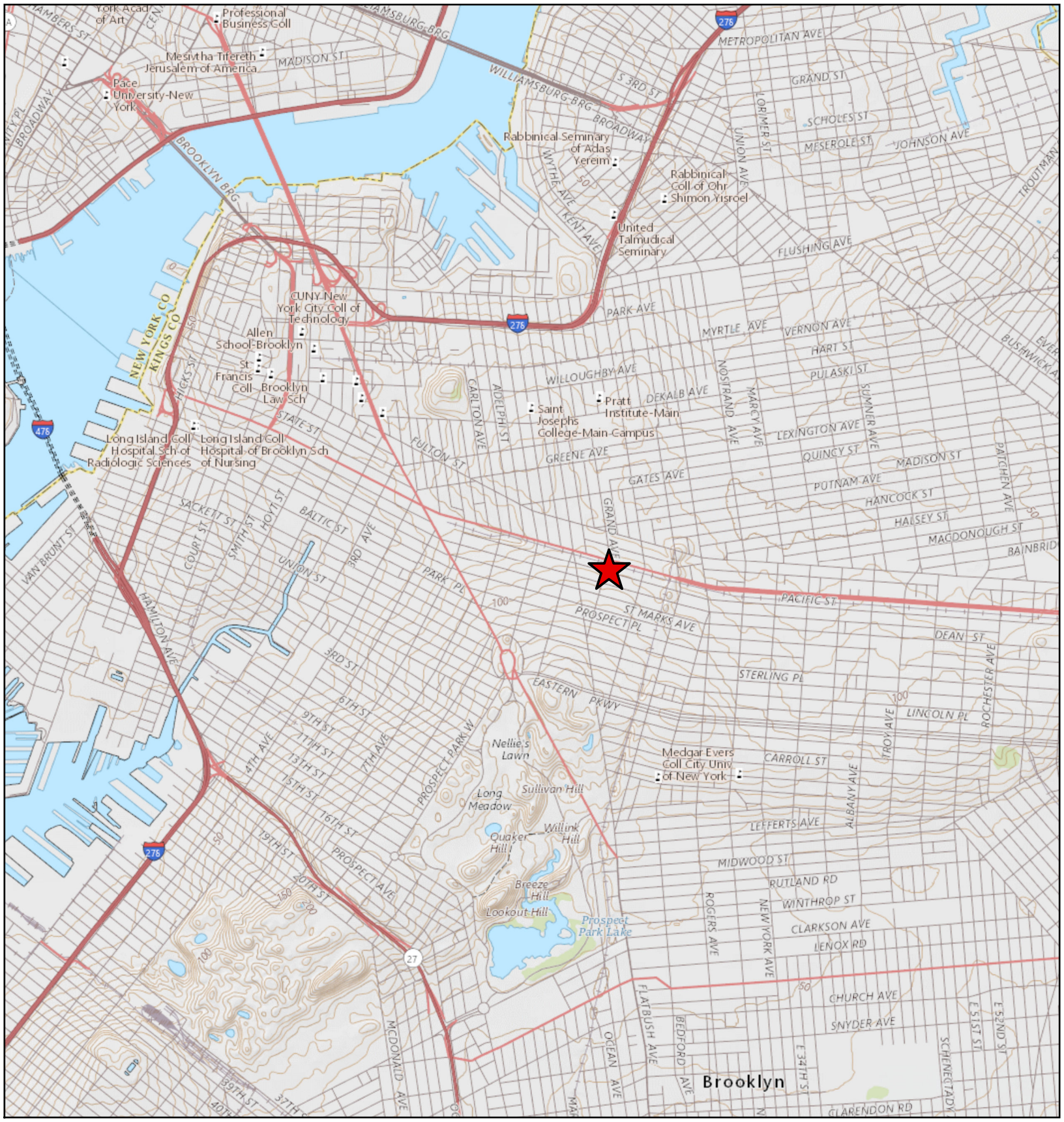

Legend

505 Grand Avenue

N

0 1,000 2,000 4,000 6,000 8,000 Feet

Figure 1
Phase I ESA
USGS Site Location Plan

505 Grand Avenue
Brooklyn, New York

equity environmental engineering
500 International Drive, Suite 150, Mount Olive, NJ 07828
Office: (973) 527-7451 / Fax: (973) 858-0280

DRAWN BY / DATE	REV / DATE	DRAWING NUMBER
GB/9.6.18		2018052-01

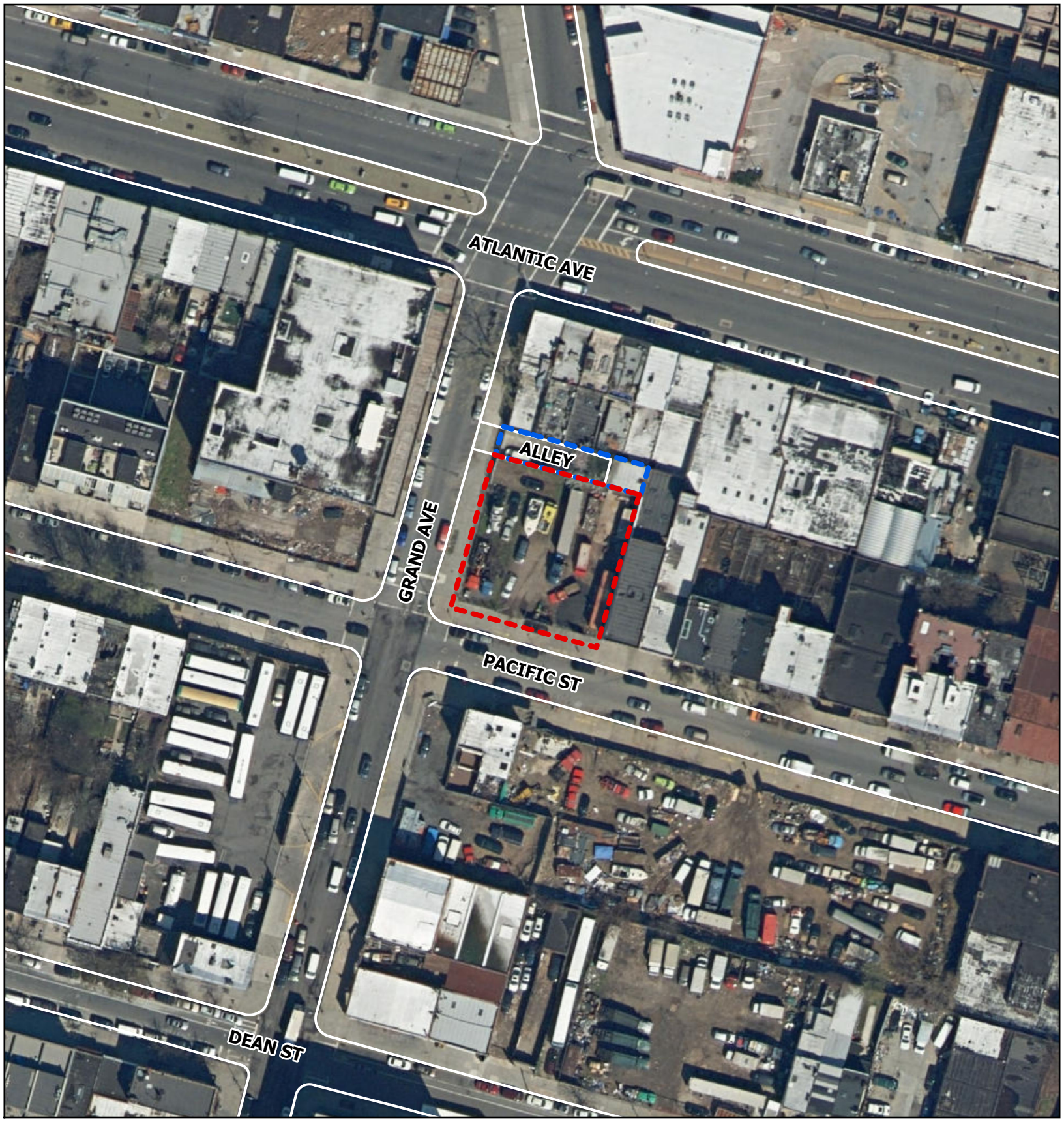

Legend

- Block 1125, Lot 1
- Block 1125, Lot 2

N

0 30 60 120 180 240 Feet

Figure 2
Phase I ESA
Site Boundary Map

505 Grand Avenue
Brooklyn, New York

equity environmental engineering
500 International Drive, Suite 150, Mount Olive, NJ 07828
Office: (973) 527-7451 / Fax: (973) 858-0280

DRAWN BY / DATE	REV / DATE	DRAWING NUMBER
GB/9.6.18		2018052-02

Appendix B:

Photographs



Slide1



Slide2

Appendix C:

Historical Research

505 Grand Avenue

505 Grand Avenue

Brooklyn, NY 11238

Inquiry Number: 5413033.4

September 04, 2018

EDR Historical Topo Map Report

with QuadMatch™

6 Armstrong Road, 4th floor
Shelton, CT 06484
Toll Free: 800.352.0050
www.edrnet.com

EDR Historical Topo Map Report

09/04/18

Site Name:

505 Grand Avenue
505 Grand Avenue
Brooklyn, NY 11238
EDR Inquiry # 5413033.4

Client Name:

Equity Env. Engineering LLC
500 INTERNATIONAL DRIVE
MT. Olive, NJ 07828
Contact: Gene Bove

EDR Topographic Map Library has been searched by EDR and maps covering the target property location as provided by Equity Env. Engineering LLC were identified for the years listed below. EDR's Historical Topo Map Report is designed to assist professionals in evaluating potential liability on a target property resulting from past activities. EDRs Historical Topo Map Report includes a search of a collection of public and private color historical topographic maps, dating back to the late 1800s.

Search Results:

P.O.# NA
Project: 2018052

Coordinates:

Latitude:	40.680024 40° 40' 48" North
Longitude:	-73.961249 -73° 57' 40" West
UTM Zone:	Zone 18 North
UTM X Meters:	587782.39
UTM Y Meters:	4503756.39
Elevation:	85.00' above sea level

Maps Provided:

2013	1897
1995	
1979	
1967	
1956	
1947	
1900	
1898	

Disclaimer - Copyright and Trademark Notice

This Report contains certain information obtained from a variety of public and other sources reasonably available to Environmental Data Resources, Inc. It cannot be concluded from this Report that coverage information for the target and surrounding properties does not exist from other sources. NO WARRANTY EXPRESSED OR IMPLIED, IS MADE WHATSOEVER IN CONNECTION WITH THIS REPORT. ENVIRONMENTAL DATA RESOURCES, INC. SPECIFICALLY DISCLAIMS THE MAKING OF ANY SUCH WARRANTIES, INCLUDING WITHOUT LIMITATION, MERCHANTABILITY OR FITNESS FOR A PARTICULAR USE OR PURPOSE. ALL RISK IS ASSUMED BY THE USER. IN NO EVENT SHALL ENVIRONMENTAL DATA RESOURCES, INC. BE LIABLE TO ANYONE, WHETHER ARISING OUT OF ERRORS OR OMISSIONS, NEGLIGENCE, ACCIDENT OR ANY OTHER CAUSE, FOR ANY LOSS OF DAMAGE, INCLUDING, WITHOUT LIMITATION, SPECIAL, INCIDENTAL, CONSEQUENTIAL, OR EXEMPLARY DAMAGES. ANY LIABILITY ON THE PART OF ENVIRONMENTAL DATA RESOURCES, INC. IS STRICTLY LIMITED TO A REFUND OF THE AMOUNT PAID FOR THIS REPORT. Purchaser accepts this Report "AS IS". Any analyses, estimates, ratings, environmental risk levels or risk codes provided in this Report are provided for illustrative purposes only, and are not intended to provide, nor should they be interpreted as providing any facts regarding, or prediction or forecast of, any environmental risk for any property. Only a Phase I Environmental Site Assessment performed by an environmental professional can provide information regarding the environmental risk for any property. Additionally, the information provided in this Report is not to be construed as legal advice.

Copyright 2018 by Environmental Data Resources, Inc. All rights reserved. Reproduction in any media or format, in whole or in part, of any report or map of Environmental Data Resources, Inc., or its affiliates, is prohibited without prior written permission.

EDR and its logos (including Sanborn and Sanborn Map) are trademarks of Environmental Data Resources, Inc. or its affiliates. All other trademarks used herein are the property of their respective owners.

Topo Sheet Key

This EDR Topo Map Report is based upon the following USGS topographic map sheets.

2013 Source Sheets

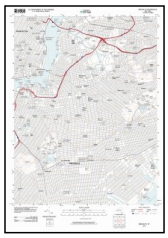

Brooklyn
2013
7.5-minute, 24000

1995 Source Sheets



Brooklyn
1995
7.5-minute, 24000
Aerial Photo Revised 1977

1979 Source Sheets

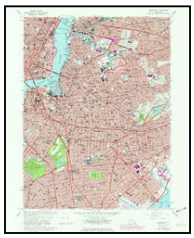

Brooklyn
1979
7.5-minute, 24000
Aerial Photo Revised 1977

1967 Source Sheets

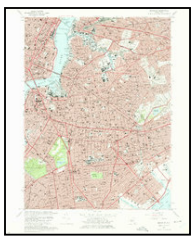

Brooklyn
1967
7.5-minute, 24000
Aerial Photo Revised 1966

Topo Sheet Key

This EDR Topo Map Report is based upon the following USGS topographic map sheets.

1956 Source Sheets

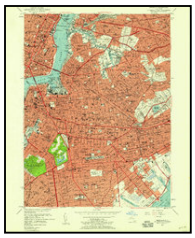

Brooklyn
1956
7.5-minute, 24000

1947 Source Sheets



Brooklyn
1947
7.5-minute, 24000
Aerial Photo Revised 1940

1900 Source Sheets



Brooklyn
1900
15-minute, 62500

1898 Source Sheets



Brooklyn
1898
15-minute, 62500

Topo Sheet Key

This EDR Topo Map Report is based upon the following USGS topographic map sheets.

1897 Source Sheets



Brooklyn
1897
15-minute, 62500

Historical Topo Map

2013

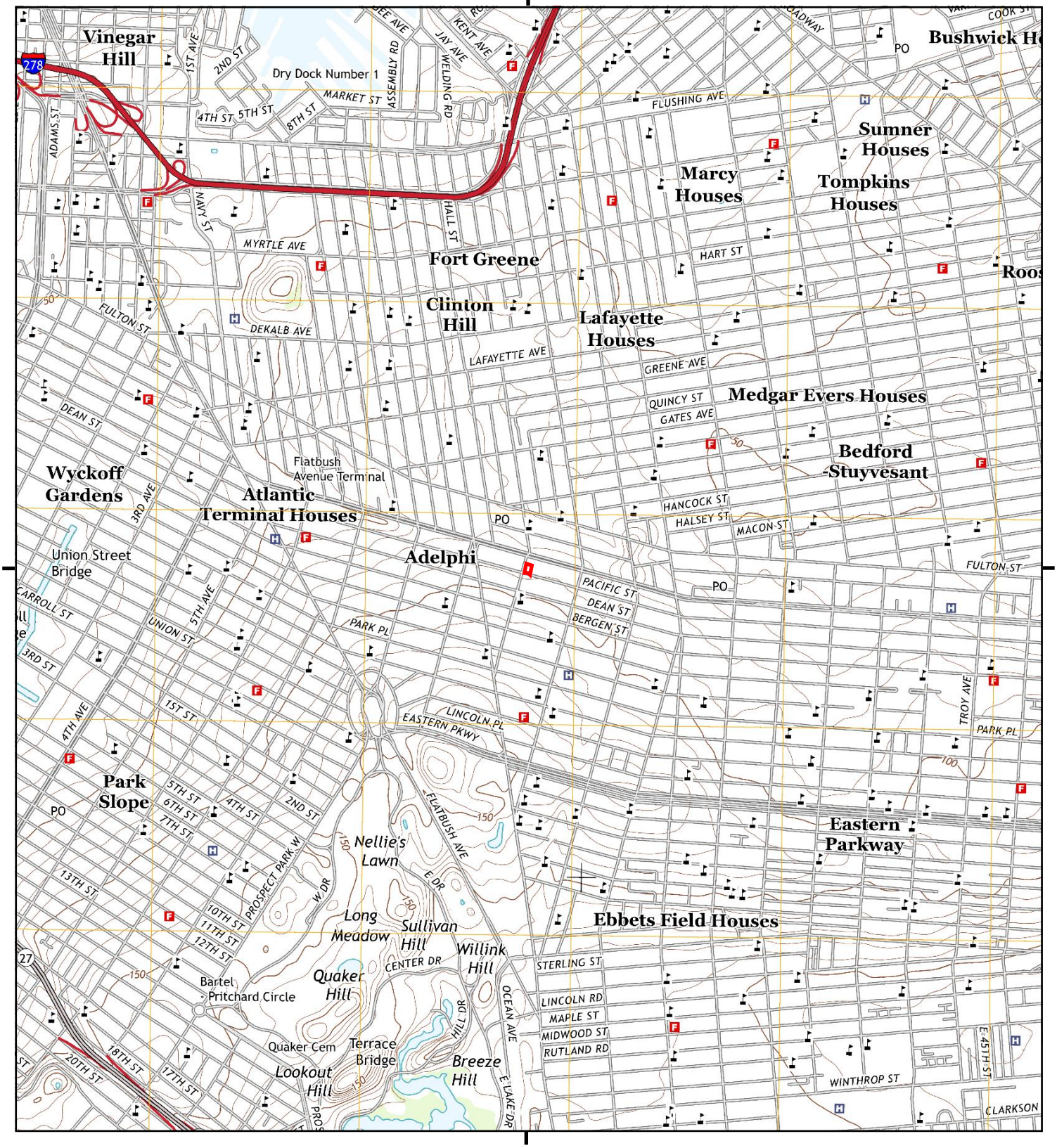

This report includes information from the following map sheet(s).

0 Miles 0.25 0.5 1 1.5

NW N NE
W E
SW S SE

TP, Brooklyn, 2013, 7.5-minute

SITE NAME: 505 Grand Avenue
ADDRESS: 505 Grand Avenue
Brooklyn, NY 11238
CLIENT: Equity Env. Engineering LLC

N

Historical Topo Map

1995

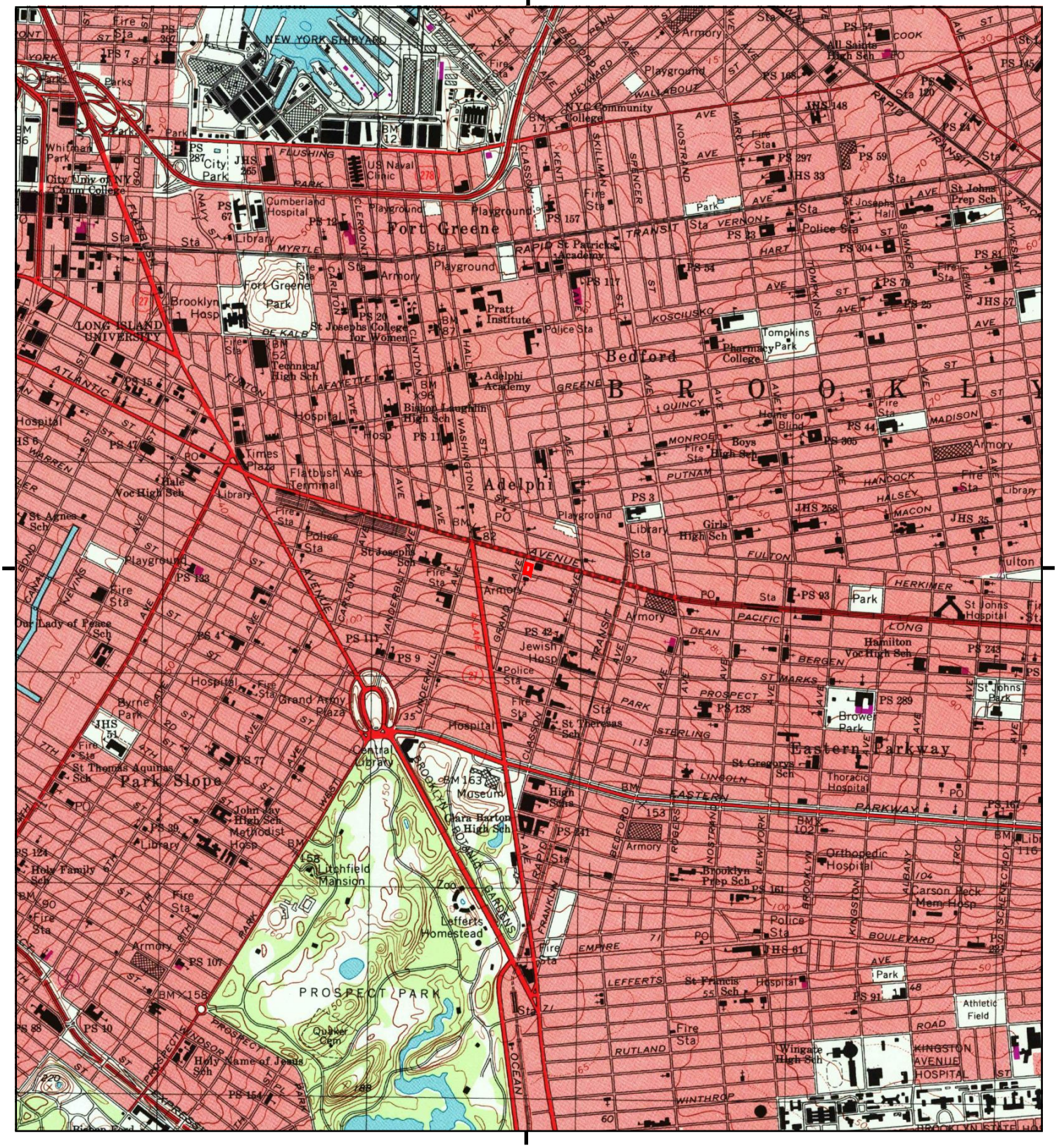

This report includes information from the following map sheet(s).

NW N NE
W E
SW S SE

TP, Brooklyn, 1995, 7.5-minute

SITE NAME: 505 Grand Avenue
ADDRESS: 505 Grand Avenue
Brooklyn, NY 11238
CLIENT: Equity Env. Engineering LLC

N

Historical Topo Map

1979

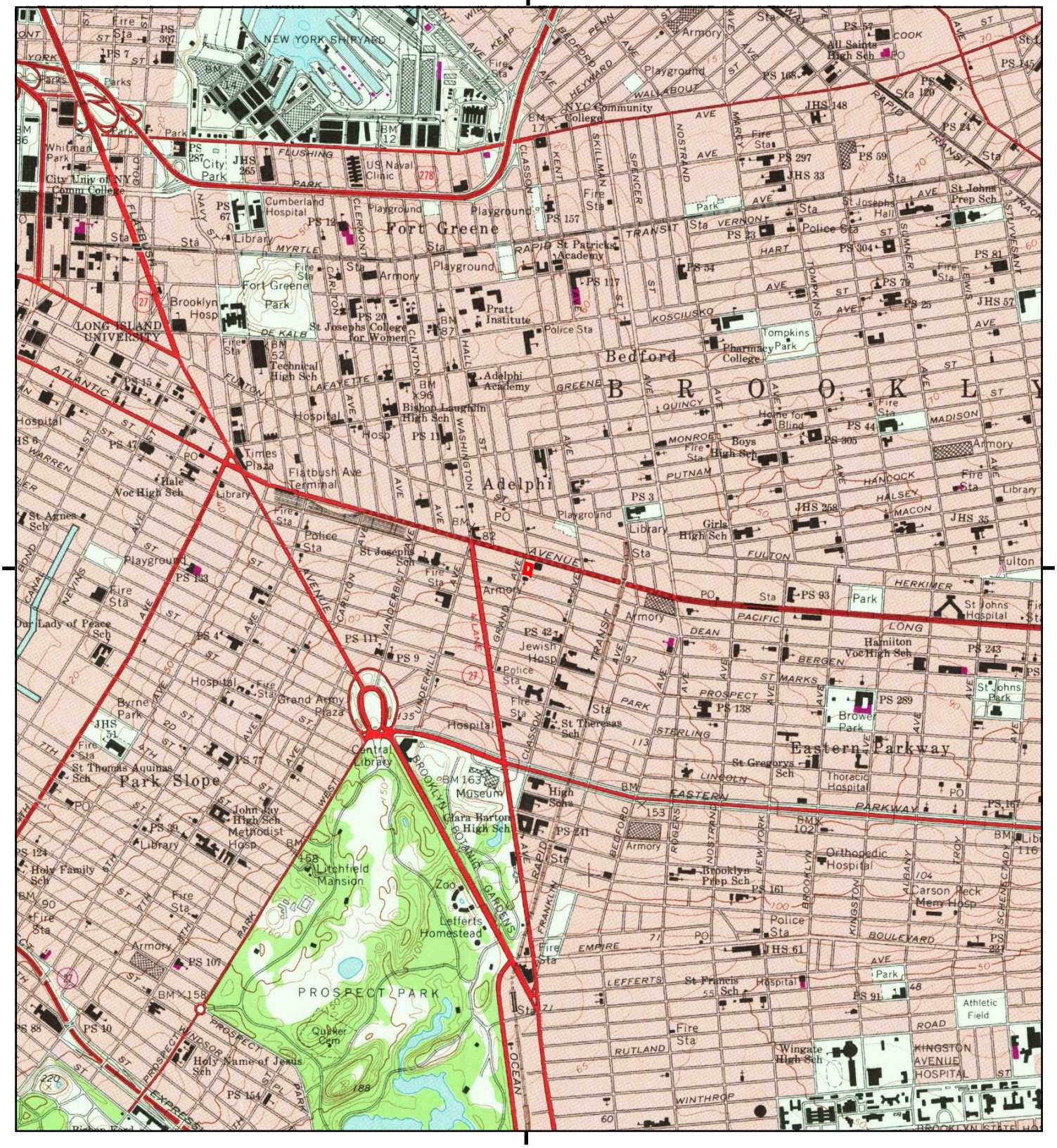

This report includes information from the following map sheet(s).

0 Miles 0.25 0.5 1 1.5

NW N NE
W E
SW S SE

TP, Brooklyn, 1979, 7.5-minute

SITE NAME: 505 Grand Avenue
ADDRESS: 505 Grand Avenue
Brooklyn, NY 11238
CLIENT: Equity Env. Engineering LLC

N

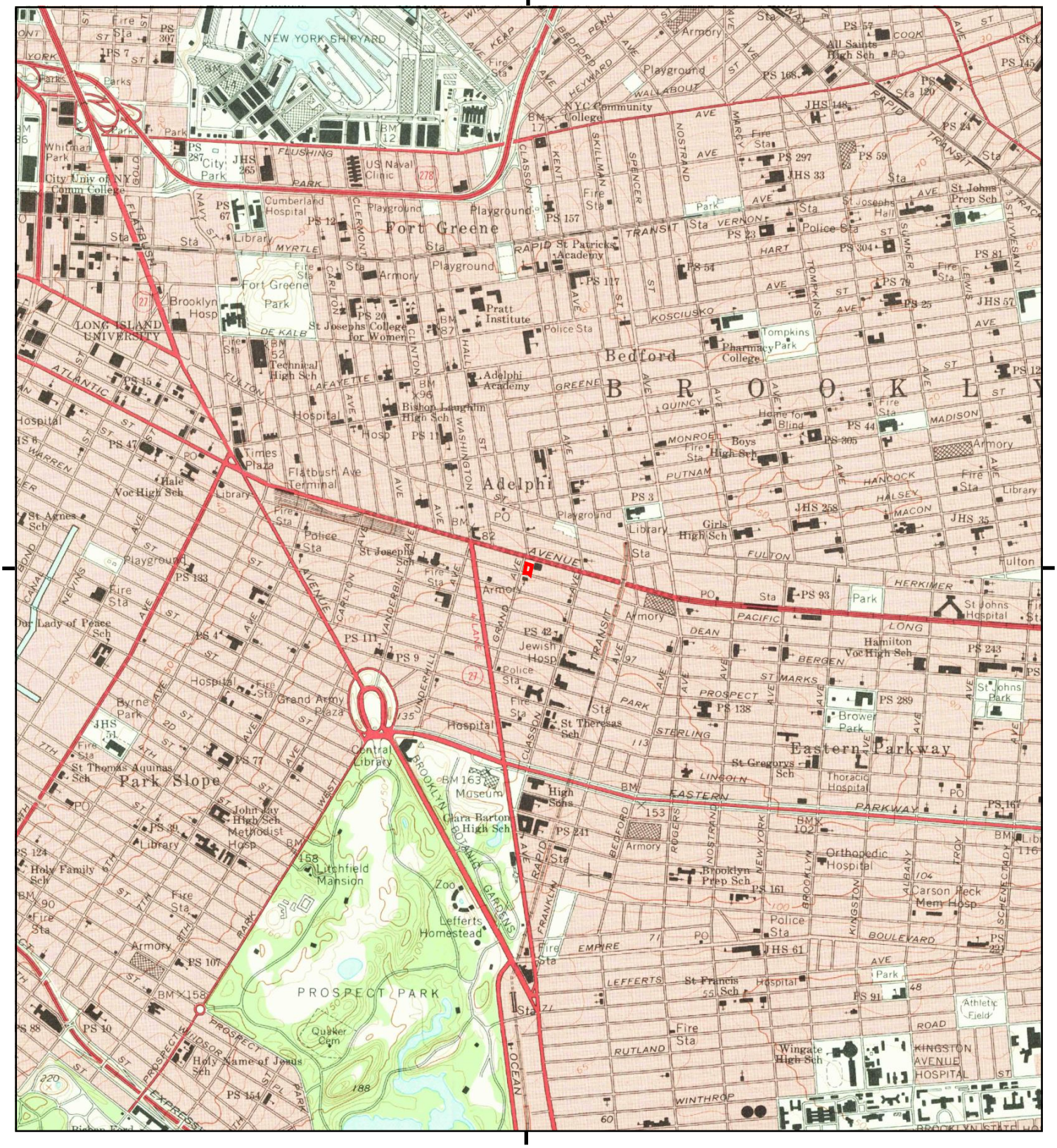

This report includes information from the following map sheet(s).

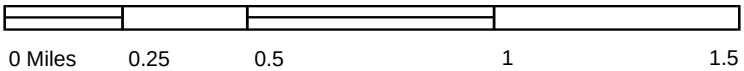

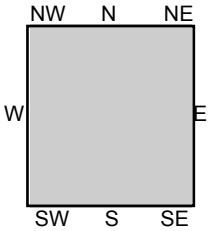

TP, Brooklyn, 1967, 7.5-minute

SITE NAME: 505 Grand Avenue
ADDRESS: 505 Grand Avenue
Brooklyn, NY 11238
CLIENT: Equity Env. Engineering LLC



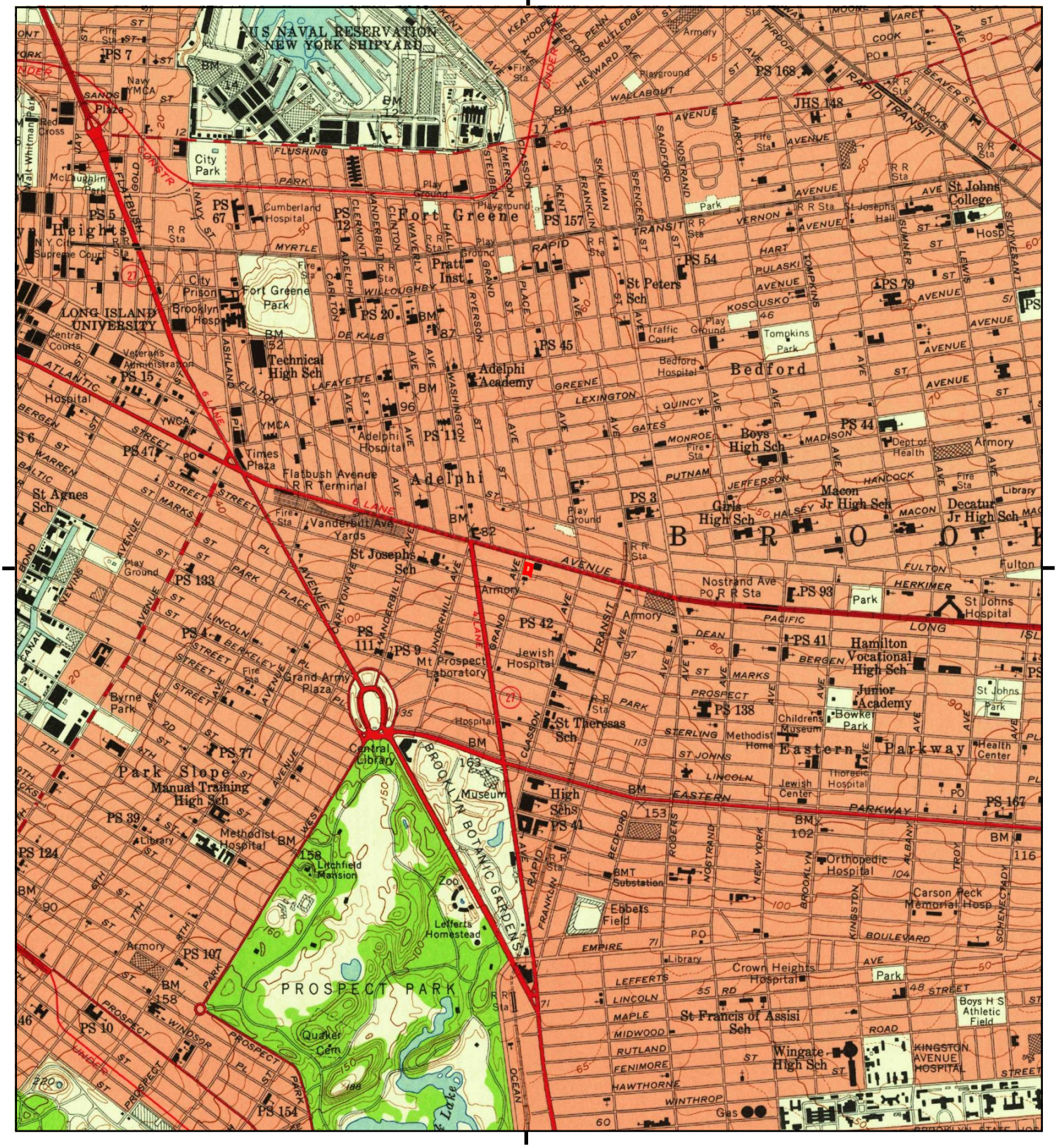

This report includes information from the following map sheet(s).

0 Miles 0.25 0.5 1 1.5

NW N NE
W E
SW S SE

TP, Brooklyn, 1956, 7.5-minute

SITE NAME: 505 Grand Avenue
ADDRESS: 505 Grand Avenue
Brooklyn, NY 11238
CLIENT: Equity Env. Engineering LLC

N



This report includes information from the following map sheet(s).

0 Miles 0.25 0.5 1 1.5

NW N NE
W E
SW S SE

TP, Brooklyn, 1947, 7.5-minute

SITE NAME: 505 Grand Avenue
ADDRESS: 505 Grand Avenue
Brooklyn, NY 11238
CLIENT: Equity Env. Engineering LLC

N

Historical Topo Map

1900

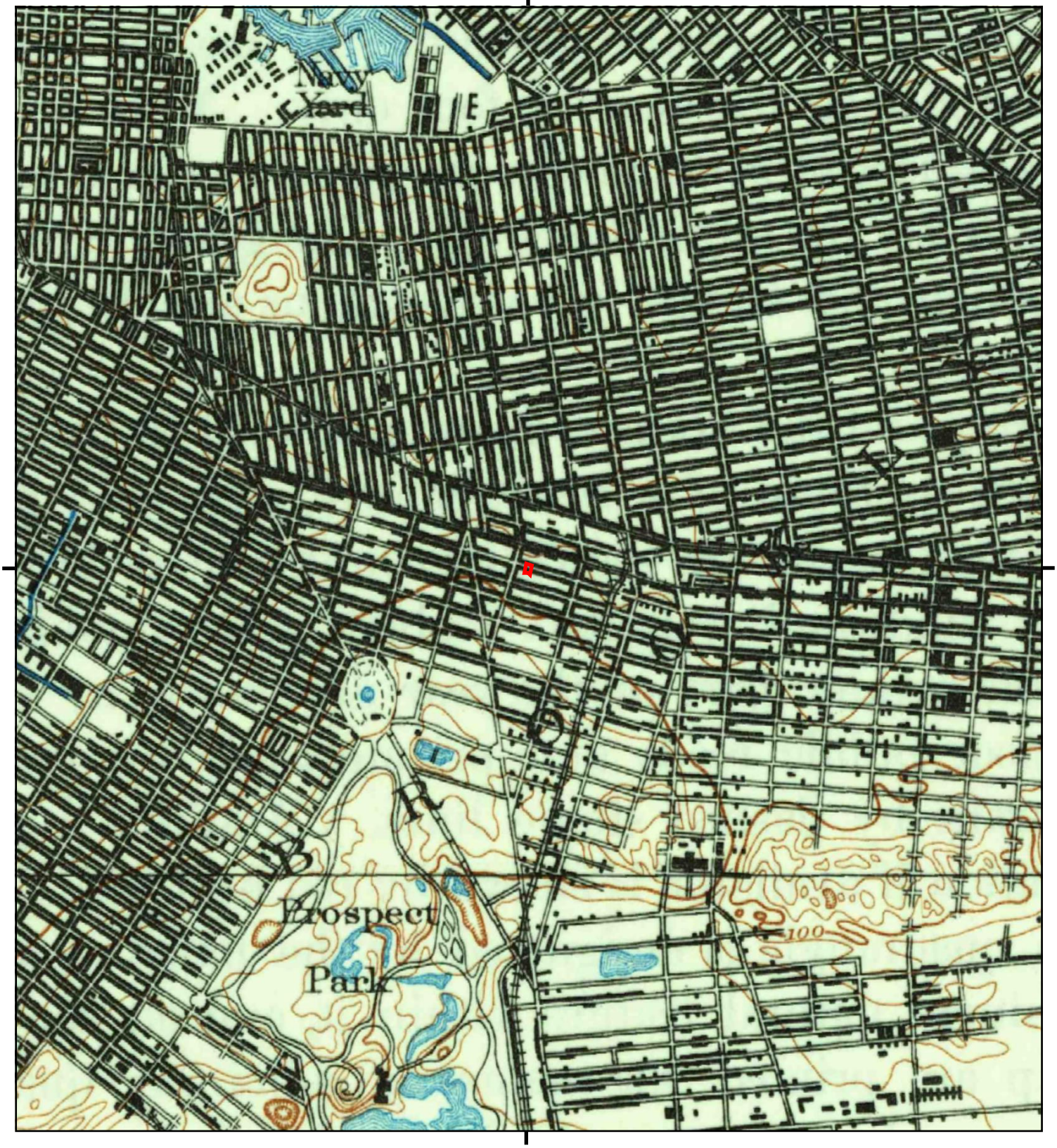

This report includes information from the following map sheet(s).

0 Miles 0.25 0.5 1 1.5

NW N NE
W E
SW S SE

TP, Brooklyn, 1900, 15-minute

SITE NAME: 505 Grand Avenue
ADDRESS: 505 Grand Avenue
Brooklyn, NY 11238
CLIENT: Equity Env. Engineering LLC

N

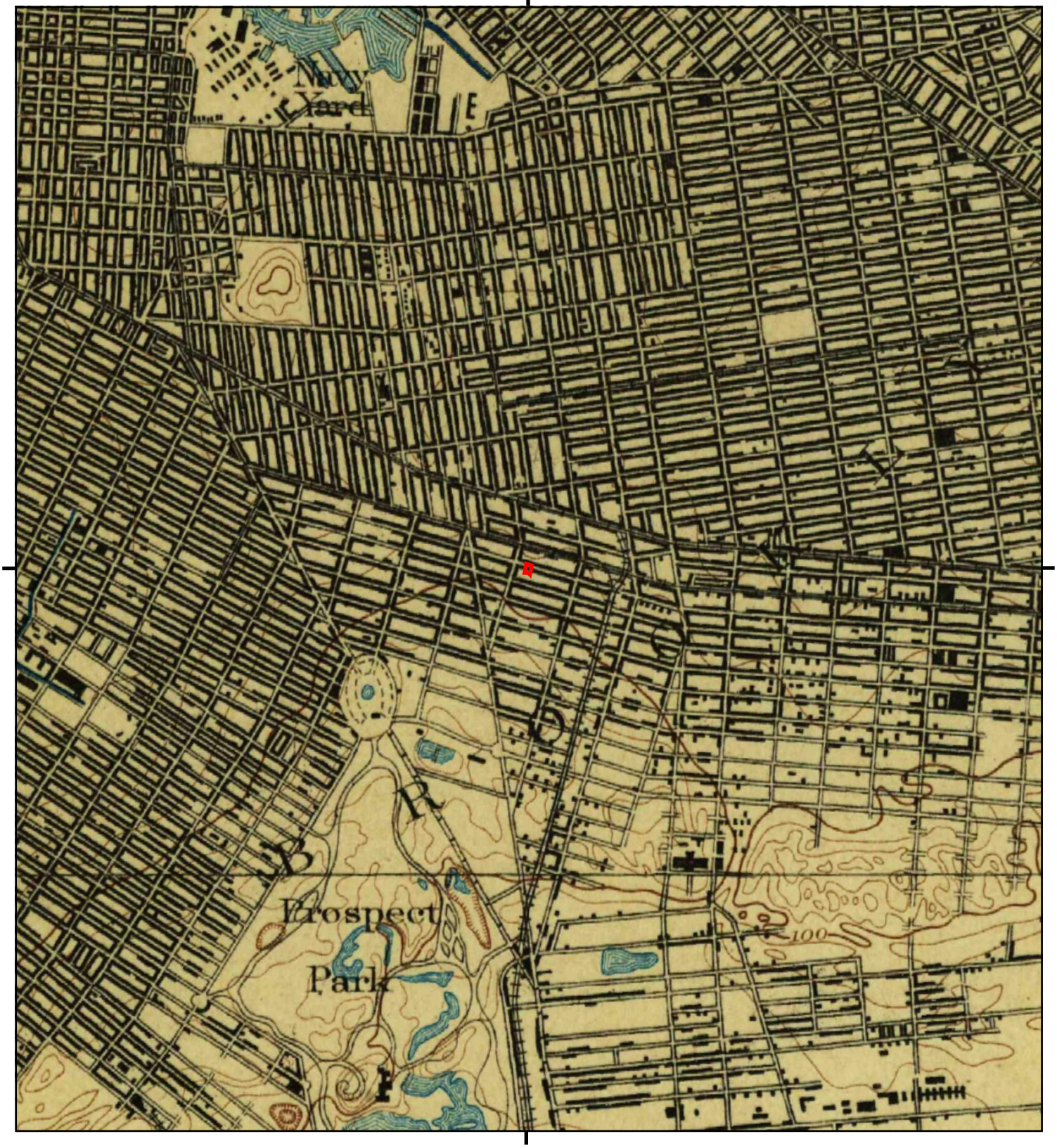

This report includes information from the following map sheet(s).

0 Miles 0.25 0.5 1 1.5

NW N NE
W E
SW S SE

TP, Brooklyn, 1898, 15-minute

SITE NAME: 505 Grand Avenue
ADDRESS: 505 Grand Avenue
Brooklyn, NY 11238
CLIENT: Equity Env. Engineering LLC

N

Historical Topo Map

1897

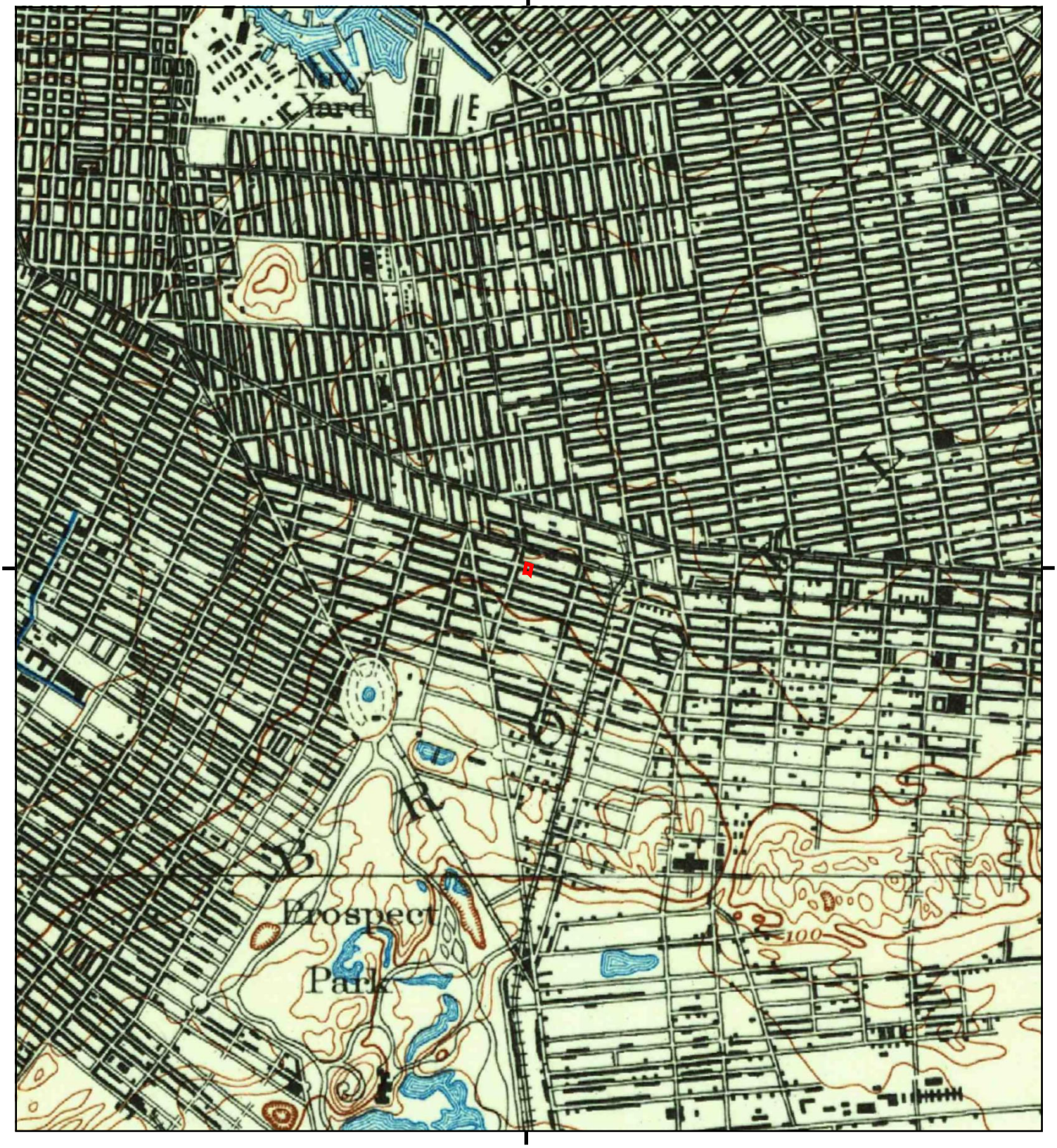

This report includes information from the following map sheet(s).

0 Miles 0.25 0.5 1 1.5

NW N NE
W E
SW S SE

TP, Brooklyn, 1897, 15-minute

SITE NAME: 505 Grand Avenue
ADDRESS: 505 Grand Avenue
Brooklyn, NY 11238
CLIENT: Equity Env. Engineering LLC

N

505 Grand Avenue
505 Grand Avenue
Brooklyn, NY 11238

Inquiry Number: 5413033.5
September 04, 2018

The EDR-City Directory Abstract

Environmental Data Resources Inc

6 Armstrong Road
Shelton, CT 06484
800.352.0050
www.edrnet.com

TABLE OF CONTENTS

SECTION

Executive Summary

Findings

City Directory Images

Thank you for your business.
Please contact EDR at 1-800-352-0050
with any questions or comments.

Disclaimer - Copyright and Trademark Notice

This Report contains certain information obtained from a variety of public and other sources reasonably available to Environmental Data Resources, Inc. It cannot be concluded from this Report that coverage information for the target and surrounding properties does not exist from other sources. **NO WARRANTY EXPRESSED OR IMPLIED, IS MADE WHATSOEVER IN CONNECTION WITH THIS REPORT. ENVIRONMENTAL DATA RESOURCES, INC. SPECIFICALLY DISCLAIMS THE MAKING OF ANY SUCH WARRANTIES, INCLUDING WITHOUT LIMITATION, MERCHANTABILITY OR FITNESS FOR A PARTICULAR USE OR PURPOSE. ALL RISK IS ASSUMED BY THE USER. IN NO EVENT SHALL ENVIRONMENTAL DATA RESOURCES, INC. BE LIABLE TO ANYONE, WHETHER ARISING OUT OF ERRORS OR OMISSIONS, NEGLIGENCE, ACCIDENT OR ANY OTHER CAUSE, FOR ANY LOSS OR DAMAGE, INCLUDING, WITHOUT LIMITATION, SPECIAL, INCIDENTAL, CONSEQUENTIAL, OR EXEMPLARY DAMAGES. ANY LIABILITY ON THE PART OF ENVIRONMENTAL DATA RESOURCES, INC. IS STRICTLY LIMITED TO A REFUND OF THE AMOUNT PAID FOR THIS REPORT.** Purchaser accepts this Report "AS IS". Any analyses, estimates, ratings, environmental risk levels or risk codes provided in this Report are provided for illustrative purposes only, and are not intended to provide, nor should they be interpreted as providing any facts regarding, or prediction orforecast of, any environmental risk for any property. Only a Phase I Environmental Site Assessment performed by an environmental professional can provide information regarding the environmental risk for any property. Additionally, the information provided in this Report is not to be construed as legal advice.

Copyright 2017 by Environmental Data Resources, Inc. All rights reserved. Reproduction in any media or format, in whole or in part, of any report or map of Environmental Data Resources, Inc. or its affiliates is prohibited without prior written permission.

EDR and its logos (including Sanborn and Sanborn Map) are trademarks of Environmental Data Resources, Inc. or its affiliates. All other trademarks used herein are the property of their respective owners.

EXECUTIVE SUMMARY

DESCRIPTION

Environmental Data Resources, Inc.'s (EDR) City Directory Abstract is a screening tool designed to assist environmental professionals in evaluating potential liability on a target property resulting from past activities. EDR's City Directory Abstract includes a search and abstract of available city directory data. For each address, the directory lists the name of the corresponding occupant at five year intervals.

Business directories including city, cross reference and telephone directories were reviewed, if available, at approximately five year intervals for the years spanning 1928 through 2014. This report compiles information gathered in this review by geocoding the latitude and longitude of properties identified and gathering information about properties within 200 feet of the target property.

A summary of the information obtained is provided in the text of this report.

RECORD SOURCES

EDR's Digital Archive combines historical directory listings from sources such as Cole Information and Dun & Bradstreet. These standard sources of property information complement and enhance each other to provide a more comprehensive report.

EDR is licensed to reproduce certain City Directory works by the copyright holders of those works. The purchaser of this EDR City Directory Report may include it in report(s) delivered to a customer. Reproduction of City Directories without permission of the publisher or licensed vendor may be a violation of copyright.



RESEARCH SUMMARY

The following research sources were consulted in the preparation of this report. An "X" indicates where information was identified in the source and provided in this report.

Year	Source	TP	Adjoining	Text Abstract	Source Image
2014	EDR Digital Archive	-	X	X	-
2010	EDR Digital Archive	-	X	X	-
2005	Hill-Donnelly Corporation	-	X	X	-
2000	Cole Information Services	-	X	X	-
1997	NYNEX	-	X	X	-
1992	NYNEX Informantion Resource Co.	-	X	X	-
1985	NYNEX Information Resources Company	-	X	X	-
1980	New York Telephone	-	X	X	-
1976	New York Telephone	-	X	X	-
1973	New York Telephone	-	X	X	-
	New York Telephone	X	X	X	-
1970	New York Telephone	-	X	X	-

EXECUTIVE SUMMARY

Year	Source	TP	Adjoining	Text Abstract	Source Image
1970	New York Telephone	X	X	X	-
1965	New York Telephone	-	X	X	-
	New York Telephone	X	X	X	-
1960	New York Telephone	-	X	X	-
	New York Telephone Company	-	X	X	-
1949	New York Telephone Company	-	X	X	-
1945	New York Telephone	-	X	X	-
1940	New York Telephone	-	X	X	-
1934	R. L. Polk & Co.	-	X	X	-
	R. L. Polk & Co.	X	X	X	-
1928	New York Telephone	-	X	X	-

FINDINGS

TARGET PROPERTY INFORMATION

ADDRESS

505 Grand Avenue
Brooklyn, NY 11238

FINDINGS DETAIL

Target Property research detail.

GRAND AVE

505 GRAND AVE

Year	*Uses*	*Source*
1973	Dmytryk Louis J	New York Telephone
1970	Dmytryk Louis J	New York Telephone
1965	Dmytryk Theo	New York Telephone
1934	ROMANO ANNA R TEL OPR R	R. L. Polk & Co.
	ROMANO JOS AUTO MECH R	R. L. Polk & Co.

FINDINGS

ADJOINING PROPERTY DETAIL

The following Adjoining Property addresses were researched for this report. Detailed findings are provided for each address.

ALANTIC AVE

941 ALANTIC AVE

Year	*Uses*	*Source*
2000	S N J ATL AUTO RPR	Cole Information Services

945 ALANTIC AVE

Year	*Uses*	*Source*
2000	BROTHERS DNTT INC	Cole Information Services
	BROTHERS DNTT INC	Cole Information Services
	BALLYS FURN INC	Cole Information Services

968 ALANTIC AVE

Year	*Uses*	*Source*
2000	ADA A MIDDLETON	Cole Information Services
	M WHITE	Cole Information Services

970 ALANTIC AVE

Year	*Uses*	*Source*
2000	ARAWIS ENA	Cole Information Services
	EARL BOYD	Cole Information Services

972 ALANTIC AVE

Year	*Uses*	*Source*
2000	MTVTLNTC PRTS INC	Cole Information Services

974 ALANTIC AVE

Year	*Uses*	*Source*
2000	MAGDA PENA	Cole Information Services

980 ALANTIC AVE

Year	*Uses*	*Source*
2000	976-984 ATL PARK	Cole Information Services
	SAIKA AT INTL LTD	Cole Information Services
	A R C CONSTRUCTION	Cole Information Services

FINDINGS

986 ALANTIC AVE

Year	Uses	Source
2000	BEST RESTAURANT	Cole Information Services

990 ALANTIC AVE

Year	Uses	Source
2000	ATLANTIC ARMTR INC	Cole Information Services
	ATLANTIC ARMTR CO	Cole Information Services

ATLANTCI AVE

980 ATLANTCI AVE

Year	Uses	Source
1934	PIERCE ARROW SALES CORP AUTOMOBILES GENERAL OFFICE AND SALES ROOM	R. L. Polk & Co.

ATLANTIC

941 ATLANTIC

Year	Uses	Source
1934	SOBOL IRA	R. L. Polk & Co.

943 ATLANTIC

Year	Uses	Source
1928	BUICK MOTOR CO	New York Telephone

ATLANTIC AVE

931 ATLANTIC AVE

Year	Uses	Source
1976	LOUS TIRE SVCE	New York Telephone
1973	Lous Tire Svce	New York Telephone
1970	Lous Tire Svce	New York Telephone
	Terry Ruth	New York Telephone
1965	Lous Tire Svce	New York Telephone
1960	Lous Tire Svce	New York Telephone Company
	LOU S TIRE SVCE	New York Telephone
1949	Lous Tire Svce	New York Telephone Company
1940	Billichak A lunch	New York Telephone
1934	BILLICHAK ANTHONY RESTR	R. L. Polk & Co.

FINDINGS

933 ATLANTIC AVE

Year	Uses	Source
1960	Freds Venetian Blind & Table Pad Co	New York Telephone Company
	Freds Window Sales Co	New York Telephone Company
	FREDS WINDOW SALES CO	New York Telephone
	FREDS VENETIAN BLIND & TABLE PAD CO	New York Telephone
1949	Miller Lloyd S	New York Telephone Company
1945	Williams I	New York Telephone
1934	EISNER S GLASS CO GLAZIER	R. L. Polk & Co.
	ROMANUCCI LOUIS H	R. L. Polk & Co.
	ROMANUCCI MARY DRV GDS	R. L. Polk & Co.
	EISNER TILLIE GLAZIER H DO	R. L. Polk & Co.
	CARL MGR EISNER S GLASS CO H	R. L. Polk & Co.
	BRAUNSTEIN MORRIS R	R. L. Polk & Co.
1928	ROMANUCCI L WHLSLE & RETAIL DRY GDS	New York Telephone

935 ATLANTIC AVE

Year	Uses	Source
1934	PEARSON BROS GARAGE EQIPT REPAIR	R. L. Polk & Co.
	BRUNNER AIR COMPRESSOR SERVICE STATION	R. L. Polk & Co.
	BLACRANK AUTOMOTIVE GREASE GUN SALES AGENTS G J SEEDMAN CO INC AGTS GARAGE	R. L. Polk & Co.
	AUTOMOTIVE EQUIPMENT SERVICE AUTO PARIS	R. L. Polk & Co.
1928	EISNER C WIKLOQ GLASS & PLATE	New York Telephone

937 ATLANTIC AVE

Year	Uses	Source
1949	ABC Burglar Alarm Co	New York Telephone Company
1934	COLONIAL AUTO EXCHANGE (RTN: ANTHONY AND JOS RUSSOLELLO) WKS	R. L. Polk & Co.
	MURPHY NICOLLA H	R. L. Polk & Co.
	PHILLIPS JAS J H	R. L. Polk & Co.

939 ATLANTIC AVE

Year	Uses	Source
1949	Schoner M Co auto fabrcs	New York Telephone Company
1945	Schoner M Co auto fabrcs	New York Telephone

FINDINGS

Year	Uses	Source
1940	Schoner M Co auto fabrcs	New York Telephone
1934	ALAFBERG FRED AUTO TOPS	R. L. Polk & Co.

Atlantic Ave

941 Atlantic Ave

Year	Uses	Source
2014	S N J ATLANTIC AUTO REPAIR	EDR Digital Archive
	ST YASSINE CORP	EDR Digital Archive
2010	S N J ATLANTIC AUTO REPAIR	EDR Digital Archive
	WS ADAM CORP	EDR Digital Archive
	ST YASSINE CORP	EDR Digital Archive

ATLANTIC AVE

941 ATLANTIC AVE

Year	Uses	Source
2005	SNJ Atlantic Auto Repair	Hill-Donnelly Corporation
1997	Tremont Petroleum Inc	NYNEX
	S N J Atlantic Auto Repair	NYNEX
1992	M & D AUTO INC	NYNEX Informantion Resource Co.
1985	CISCO AUTO SVCE & TOWING INC	NYNEX Information Resources Company
1980	GRAND SVCE STA	New York Telephone
1976	GRAND SVCE STA	New York Telephone
1973	Grand Svce Sta	New York Telephone
	Grand Svce Sta	New York Telephone
1970	Grand Svce Sta	New York Telephone
	Grand Svce Sta	New York Telephone
1965	Grand Serve Sta	New York Telephone
	Grand Svce Sta	New York Telephone
1960	GRAND SERVC STA	New York Telephone
	Grand Servc Sta	New York Telephone Company
1945	Batten Svce Sta	New York Telephone
1934	SOBOL BENJ	R. L. Polk & Co.
	SOBOL BROS	R. L. Polk & Co.
	SOBOL BROS	R. L. Polk & Co.

943 ATLANTIC AVE

Year	Uses	Source
1928	BUICK AUTHORIZED SERVICE INC	New York Telephone

FINDINGS

Year	Uses	Source
1928	BUICK MOTOR CO	New York Telephone
	BUICK MOTOR CO	New York Telephone
	BUICK MOTOR CO	New York Telephone

Atlantic Ave

945 Atlantic Ave

Year	Uses	Source
2014	STORAGE DELUXE	EDR Digital Archive
2010	STORAGE DELUXE	EDR Digital Archive

ATLANTIC AVE

945 ATLANTIC AVE

Year	Uses	Source
2005	Nova Metal Inc	Hill-Donnelly Corporation
1992	APC COACH BUILDERS INC	NYNEX Informantion Resource Co.
	APC LIMOUSINE SALES CORP	NYNEX Informantion Resource Co.
	A P C LIMOUSINE SALES CORP	NYNEX Informantion Resource Co.
	APC LIMOUSINE SALES CORP	NYNEX Informantion Resource Co.
	APC COACH BUILDERS INC	NYNEX Informantion Resource Co.
	GEMINI MANNEQUINS INC	NYNEX Informantion Resource Co.
	LIMOUSINES MANUFACTURED BY AMERICAN PULLMAN COACH BUILDERS INC	NYNEX Informantion Resource Co.
	MACGREGORS AUTOMOTIVE STYLING CENTER INC	NYNEX Informantion Resource Co.
	MC GREGORS CUSTOM COACH	NYNEX Informantion Resource Co.
	MUNOZ SPORTSWEAR INC	NYNEX Informantion Resource Co.
	SUN ROOF INSTALLION CENTER INC	NYNEX Informantion Resource Co.
1985	POINT AUCTION INC	NYNEX Information Resources Company
1976	PRECISION ASSEMBLY CORP	New York Telephone
1973	Package & Display Corp	New York Telephone
	Wolf Die Cutting Co Inc	New York Telephone
1965	CROWN DRUG STORES INC Main Office	New York Telephone
	Halper Stationers Inc	New York Telephone
	Halpern Stationers Inc	New York Telephone
1960	ACKER & GIOSCIA TIRE CORP	New York Telephone
	BAMBI FOOTWEAR INC	New York Telephone
	CROWN DRUG STORES INC MAIN OFFICE	New York Telephone

FINDINGS

Year	Uses	Source
1960	GIOSCIA JOS TIRES	New York Telephone
	Acker & Gioscia Tire Corp	New York Telephone Company
	Bambi Footwear Inc	New York Telephone Company
	CROWN DRUG STORES INC Main office	New York Telephone Company
	Gioscia Jos tires	New York Telephone Company
1949	Crown Drug Stores Inc Main office	New York Telephone Company
	Klinghoffer B & Son linolm	New York Telephone Company
	Merola & Sons shirt mfrs	New York Telephone Company
	Merrill Sharpe Ltd shirt mfrs	New York Telephone Company
1945	Crown Drug Stores Inc Main office	New York Telephone
	Klinghoffer B & Son linolm	New York Telephone
1928	SPERDUTO SALVATORE R	New York Telephone

951 ATLANTIC AVE

Year	Uses	Source
1973	Lowry Funeral Chapels Inc	New York Telephone
1970	Lowry Funeral Chapels Inc	New York Telephone
1965	FAIRCHILD SONS INC funrl dirs Exec Offices	New York Telephone
	Bklyn	New York Telephone
	FAIRCHILD SONS INC Chapels	New York Telephone
1960	FAIRGHILD CHAPELS BKLYN	New York Telephone
	FAIRCHILD SONS INC FUNERAL DIRECTORS CHAPELS & EXECCUTIVE OFFICES BKLYN	New York Telephone
	FAIRCHILD SONS INC Funeral Directors Chapels & Execcutive Offices Bklyn	New York Telephone Company
	FAIRGHILD CHAPELS Bklyn	New York Telephone Company
1949	Bklyn	New York Telephone Company
	FAIRCHILD SONS INC funeral directors Chapels & Executive Offices Bklyn	New York Telephone Company
	FAIRCHILD CHAPELS	New York Telephone Company

953 ATLANTIC AVE

Year	Uses	Source
1934	BUICK MOTOR CAR CO THOS J MAHONEY BR MGR AUTO MFRS PASS CARS NEW	R. L. Polk & Co.
	MAHONEY THOS J BR MGR BUICK MOTOR CAR CO R	R. L. Polk & Co.

FINDINGS

968 ATLANTIC AVE

Year	Uses	Source
2005	Critical Resistance	Hill-Donnelly Corporation
1992	ATLANTIC LITHOGRAPHERS	NYNEX Informantion Resource Co.
1985	ALSTON MARION	NYNEX Information Resources Company
1973	Cruz Dionisio	New York Telephone
1965	Van Dijk Mary	New York Telephone
1960	VAN DISK MARY	New York Telephone
	Argosy Contrctg & Const Co	New York Telephone Company
	Hugley Hillard	New York Telephone Company
	Van Disk Mary	New York Telephone Company
	HUGLEY HILLARD	New York Telephone
	ARGOSY CONTRCTG & CONST CO	New York Telephone
1949	ACE	New York Telephone Company
1945	Ace Wheel & Rim Co	New York Telephone
1934	LATUSO STEPN J CHAUF R	R. L. Polk & Co.
	LATUSO NUNCIO LAB H	R. L. Polk & Co.
	LATUSO MAMIE MACH OPR R	R. L. Polk & Co.
	LATUSO JOS TILE STR R	R. L. Polk & Co.
	LATUSO JOS LAB H	R. L. Polk & Co.
	LATUSO ANTHONY CHAUF R	R. L. Polk & Co.
	LAFAYETTE AUTO TOP CO AUTO TOPS AND REPRS	R. L. Polk & Co.

970 ATLANTIC AVE

Year	Uses	Source
2005	h Pena Aramis	Hill-Donnelly Corporation
1997	BOYD Earl	NYNEX
	PENA Aramis	NYNEX
1992	HAROLD & CLYDE CORP	NYNEX Informantion Resource Co.
1985	ACEVEDO JOSEFA	NYNEX Information Resources Company
	RAMOS CARLOS	NYNEX Information Resources Company
1976	AMOR MILKA	New York Telephone
	BORRERO C	New York Telephone
1970	Bernal Sarvelio cabnt mkr	New York Telephone
1960	Cempa Andrew Mrs	New York Telephone Company
	Felice Nick	New York Telephone Company
	CEMPA ANDREW MRS	New York Telephone
	FELICE NICK	New York Telephone
1934	FELICE NICHOLAS SHOE REPR H DO	R. L. Polk & Co.

Year	Uses	Source
1934	FELICE ROSINA H	R. L. Polk & Co.
	FELICE MICHL LAB R	R. L. Polk & Co.
1928	FELICE NICK SHOES	New York Telephone

Atlantic Ave

972 Atlantic Ave

Year	Uses	Source
2014	GRAND RESTAURANT EQUIPMENT	EDR Digital Archive
2010	GRAND RESTAURANT EQUIPMENT	EDR Digital Archive
	RESTAURANT ACTION INC	EDR Digital Archive
	A A A RESTAURANT EQUIPMENT	EDR Digital Archive

ATLANTIC AVE

972 ATLANTIC AVE

Year	Uses	Source
2005	124 Hour 7 Day Emerg Lcksmth	Hill-Donnelly Corporation
	Grand Restaurant Equipment	Hill-Donnelly Corporation
1997	motivatlantic Parts Inc	NYNEX
	Motion Cards & Comic	NYNEX
1992	MOTIVATLANTIC PARTS INC	NYNEX Informantion Resource Co.
1985	MOTIVATLANTIC PARTS INC	NYNEX Information Resources Company
1976	MOTIVATLANTIC PARTS INC	New York Telephone
1973	Motivatlantic Parts Inc	New York Telephone
1970	Motivatlantic Parts Inc	New York Telephone
1965	Motivatlantic Parts Inc	New York Telephone
1960	ATLANTIC AUTO PARTS J M BURROWS CO INC	New York Telephone
	BURROWS J M ATLANTIC AUTO PARTS CO INC	New York Telephone
	ATLANTIC AUTO PARTS J M BURROWS CO INC	New York Telephone Company
	Burrows J M Atlantic Auto Parts Co Inc	New York Telephone Company
1945	Amer Gear Co Inc	New York Telephone
	Atlantic Auto Parts Co Inc	New York Telephone
1940	Amer Gear Co Inc	New York Telephone
	Atlantic Auto Parts Co inc	New York Telephone
1934	ADLER FRANK V-PRES AMERICAN GEAR CO	R. L. Polk & Co.

FINDINGS

Year	Uses	Source
1934	ATLANTIC AUTO PARTS CO INC B W ADLER PES FRANDK ADLER V-PRES JOS BURROWS S	R. L. Polk & Co.
	ADLER B W PRES AMERICAN GEAR CO INC	R. L. Polk & Co.
1928	SIMONS H FLSH	New York Telephone

Atlantic Ave

974 Atlantic Ave

Year	Uses	Source
2014	HEMMA FASHIONS LLC	EDR Digital Archive
2010	ONE STOP RESTAURANT EQP INC	EDR Digital Archive
	HEMMA FASHIONS LLC	EDR Digital Archive
	SUCCESSFUL FOOD SERVICE EQP	EDR Digital Archive

ATLANTIC AVE

974 ATLANTIC AVE

Year	Uses	Source
2005	h Pena Magda	Hill-Donnelly Corporation
	Auto Interior Plus Inc IR	Hill-Donnelly Corporation
1992	COACHBUSTER PROFESSIONAL	NYNEX Informantion Resource Co.
1985	BOWSER C	NYNEX Information Resources Company
	C & O AUTO RADIATOR	NYNEX Information Resources Company
	PENA Y	NYNEX Information Resources Company
1970	Exotic Metalwares Inc spclties	New York Telephone
1965	Exotic Metalwares Inc spclties	New York Telephone
1960	CAIAZZO JOS	New York Telephone
	GUTTIERI ANDREW L	New York Telephone
	Caiazzo Jos	New York Telephone Company
	Guttieri Andrew L	New York Telephone Company
1949	Caiazzo Jos	New York Telephone Company
1940	Atlantic Auto Wneel & Rim Co	New York Telephone
	Atlantic Wheel & Rim Co Inc	New York Telephone
1934	ANTONELLI ACHILLE H	R. L. Polk & Co.
	CAIAZZO ANTONIO BRKLYR H	R. L. Polk & Co.
	CAIAZZO ANTONIO BRKLYR H	R. L. Polk & Co.
	CAIAZZO JOS STEN R	R. L. Polk & Co.
	CAIAZZO PASQUALE BRKLYR R	R. L. Polk & Co.

FINDINGS

Year	Uses	Source
1934	CAIAZZO PHILEMINA FCTYWKR R	R. L. Polk & Co.
	CAIAZZO THERESA R	R. L. Polk & Co.
	CARAZZO PHILOMENA FCTY WKR R	R. L. Polk & Co.
	FORD-WEIN AUTO REPR	R. L. Polk & Co.
	KYECON CHAS R	R. L. Polk & Co.
	WEINSTEIN SAM	R. L. Polk & Co.
1928	CAIAZZO M GROCR	New York Telephone

978 ATLANTIC AVE

Year	Uses	Source
1928	MODERN AUTO RADIATOR WKS	New York Telephone

Atlantic Ave

980 Atlantic Ave

Year	Uses	Source
2014	976 984 ATLANTIC PARKING CORP	EDR Digital Archive
	SAIKA AUTO INTERNATIONAL LTD	EDR Digital Archive
2010	976 984 ATLANTIC PARKING CORP	EDR Digital Archive
	NAXOS STEELTEK	EDR Digital Archive
	SAIKA AUTO INTERNATIONAL LTD	EDR Digital Archive

ATLANTIC AVE

980 ATLANTIC AVE

Year	Uses	Source
2005	976 984 Atlantic Parking Corp	Hill-Donnelly Corporation
1992	ATLANTIC AVE GARAGE CORP	NYNEX Informantion Resource Co.
1973	Action Oldsmobile	New York Telephone
1965	CADILLAC MOTOR CAR DIV GENL MOTORS CORP	New York Telephone
	Svce Testers	New York Telephone
1960	CADILLAC MOTOR CAR DIV GENL MOTORS CORP SERVICE & PARTS	New York Telephone
	CADILLAC MOTOR CAR DIV GENL MOTORS CORP Service & Parts	New York Telephone Company
1949	RANDALL CADILLAC OLDS INC	New York Telephone Company
	Service & parts	New York Telephone Company
1934	PIERCE-ARROW SALES CORP GEORGE K ARNOLD BRANCH MGR NEW AND USED CAR SALES	R. L. Polk & Co.

FINDINGS

Atlantic Ave

984 Atlantic Ave

Year	Uses	Source
2014	RIVER BEND CONSTRUCTION CORP	EDR Digital Archive
2010	RIVER BEND CONSTRUCTION CORP	EDR Digital Archive

986 Atlantic Ave

Year	Uses	Source
2014	DELI ATLANTIC INC	EDR Digital Archive
2010	DELI ATLANTIC INC	EDR Digital Archive

ATLANTIC AVE

986 ATLANTIC AVE

Year	Uses	Source
2005	Deli On Atlantic	Hill-Donnelly Corporation
1992	ATLANTIC COFFEE SHOP	NYNEX Informantion Resource Co.
1985	GARDNER JMMIE	NYNEX Information Resources Company
1976	ABC BURGTAR ALARM CO	New York Telephone
1970	Tanner Bolt & Nut Co	New York Telephone
1960	KINGSBORO MARINE SUPL CORP	New York Telephone
	Kingsboro Marine Supl Corp	New York Telephone Company
1949	Kingsboro Marine Supl Corp	New York Telephone Company
1940	Wolf Stephen tires	New York Telephone
1934	VIGLIANTE JOSEPHINE CLK R	R. L. Polk & Co.
	VIGLIANTE JOHN AUTO MECH R	R. L. Polk & Co.
	VIGLIANTE CHAS LAB H	R. L. Polk & Co.
	LAYLAND THOS SEC WM E LARAMEE & CO INC	R. L. Polk & Co.
	LARAME WM F & CO INC WM F LARAMEA PRES-TREAS AURELA E LARAMAE V-PRES THOS	R. L. Polk & Co.
	COLLUCCI GRACE H	R. L. Polk & Co.
	CASALINO MARIE CLK R	R. L. Polk & Co.

Atlantic Ave

988 Atlantic Ave

Year	Uses	Source
2014	ATLANTIC CELLARS	EDR Digital Archive
2010	ATLANTIC CELLARS	EDR Digital Archive

FINDINGS

ATLANTIC AVE

988 ATLANTIC AVE

Year	Uses	Source
2005	Bamburg Larrv	Hill-Donnelly Corporation
1949	Eagle Mdsng Co hse furshgs	New York Telephone Company
1934	LESSER NATHAN STORAGEMN H	R. L. Polk & Co.
	OSEDO SALVATORE R	R. L. Polk & Co.

Atlantic Ave

990 Atlantic Ave

Year	Uses	Source
2014	990 INDUSTRIES INC	EDR Digital Archive
	B HIVE LOUNGE	EDR Digital Archive
2010	B HIVE LOUNGE	EDR Digital Archive
	ATLANTIC ARMATURE CO INC	EDR Digital Archive
	LBRG GROUP CORP	EDR Digital Archive

ATLANTIC AVE

990 ATLANTIC AVE

Year	Uses	Source
2005	Access Plumbing & Heating Corp	Hill-Donnelly Corporation
1997	Atlantic Armature Co	NYNEX
	Atlantic Armature Co	NYNEX
1992	ATLANTIC ARMATURE CO	NYNEX Informantion Resource Co.
	ATLANTIC ARMATURE CO	NYNEX Informantion Resource Co.
1985	ATLANTIC ARMATURE CO	NYNEX Information Resources Company
	ATLANTIC ARMATURE CO	NYNEX Information Resources Company
1980	ATLANTIC ARMATURE CO	New York Telephone
1976	ATLANTIC ARMATURE CO	New York Telephone
	ATLANTIC ARMATURE CO	New York Telephone
1973	Atlantic Armature Co	New York Telephone
	Atlantic Armature Co	New York Telephone
1970	Atlantic Armature Co	New York Telephone
	Atlantic Armature Co	New York Telephone
1965	Atlantic Armature Co	New York Telephone
	Atlantic Armature Co	New York Telephone
1960	ATLANTIC ARMATURE CO	New York Telephone

FINDINGS

Year	Uses	Source
1960	Atlantic Armature Co	New York Telephone Company
1949	Atlantic Armature Co	New York Telephone Company
	Atlantic Armature Co	New York Telephone Company
1934	NATIONAL BATTERIES SPECIALTIES CO AGTS BATTERY SERVICE	R. L. Polk & Co.
	BOSCH ROBT MAGNETO SERVICE STATION IGNITION SPECIALTIES CO AGTS AUTO PARTS	R. L. Polk & Co.
	IGNITION SPECIALITIES CO AUTO PARTS	R. L. Polk & Co.
1928	SIMMS HUFF SERV STA	New York Telephone
	U S L SERVICE STATION	New York Telephone
	NORTH EAST ELECTRIC SERY STA	New York Telephone
	ROBERT BOSCH MAGNETO SERV STA	New York Telephone

Atlantic Ave

992 Atlantic Ave

Year	Uses	Source
2014	DIVINE FLAVORED	EDR Digital Archive
2010	OODUA SUPER ULTIMATE CORP	EDR Digital Archive
	PALAVA CLUB INC	EDR Digital Archive

ATLANTIC AVE

992 ATLANTIC AVE

Year	Uses	Source
2005	Palaza Hut	Hill-Donnelly Corporation
1992	BILLS COFFEE SHOP	NYNEX Informantion Resource Co.
1973	Tempest Restrnt	New York Telephone
	Tempest Restrnt	New York Telephone
1970	Tempest Restrnt	New York Telephone
1965	Tempest Restrnt	New York Telephone
	Petito Peter A	New York Telephone
	Petito Anthony A	New York Telephone
1960	PLAZA RESTRNT	New York Telephone
	Plaza Restrnt	New York Telephone Company
1949	Petito Anthony A	New York Telephone Company
	Goodfellow Auto Body Supl Co	New York Telephone Company
1934	PETITO MICHL MACH R	R. L. Polk & Co.
	PETITO MARY SEC OPR R	R. L. Polk & Co.

FINDINGS

Year	Uses	Source
1934	PETITO MADELINE WRAPPAR	R. L. Polk & Co.
	PETITO CARMINE BARBER R	R. L. Polk & Co.
	PETITO ANTHONY LAB R	R. L. Polk & Co.
	PETITO ALPHONSE LAB H	R. L. Polk & Co.
	BRITE LITE CAFETERIA	R. L. Polk & Co.
	BAUER WALTER L MECH H	R. L. Polk & Co.
1928	GEORGES N INCH	New York Telephone

Atlantic Ave

994 Atlantic Ave

Year	Uses	Source
2014	SAN MARTIN	EDR Digital Archive
2010	SAN MARTIN	EDR Digital Archive

ATLANTIC AVE

994 ATLANTIC AVE

Year	Uses	Source
2005	h Jefferson Jerry	Hill-Donnelly Corporation
	Top Celebrity Collision i s	Hill-Donnelly Corporation
2000	JERRY JEFFERSON	Cole Information Services
1997	JEFFERSON Jerry	NYNEX
1976	AFRO CARTING CORP	New York Telephone
1973	Afro Carting Corp	New York Telephone
	Atlantic Auto Top Co	New York Telephone
	Kenmar Elec Co	New York Telephone
1970	Atlantic Auto Top Co	New York Telephone
	Suntag Jos H auto tops	New York Telephone
1965	Atlantic Auto Top Co	New York Telephone
	Suntag Jos N auto tops	New York Telephone
1960	Atlantic Auto Top Co	New York Telephone Company
	Plesh Michl	New York Telephone Company
	Suntag Jos H auto tops	New York Telephone Company
	ATLANTIC AUTO TOP CO	New York Telephone
	PLESH MICHL	New York Telephone
	SUNTAG JOS H AUTO TOPS	New York Telephone
1949	Metzer John J	New York Telephone Company
	Suntag Jos H auto tops	New York Telephone Company

FINDINGS

Year	Uses	Source
1949	Atlantic Auto Top Co	New York Telephone Company
1945	Atlantic Auto Top Co	New York Telephone
	Suntag Jos H Inc auto tops	New York Telephone
1940	Atlantic Auto Top Co	New York Telephone
	Suntag Jos H Inc auto tops	New York Telephone
	Suntag Sidney S atty	New York Telephone
1934	RUBIN ANNA H	R. L. Polk & Co.
	SUNTAG JOS H AUTO TOPS H DO	R. L. Polk & Co.
	SUNTAG SIDNEY STUDENT R	R. L. Polk & Co.

Atlantic Ave

996 Atlantic Ave

Year	Uses	Source
2014	NEW YORK EQUIPMENT DEALER INC	EDR Digital Archive
	ACME USA LLC	EDR Digital Archive
2010	NEW YORK EQUIPMENT DEALERS	EDR Digital Archive

ATLANTIC AVE

996 ATLANTIC AVE

Year	Uses	Source
1976	BRITE-LITE RESTRNT	New York Telephone
	VITKAY STEVE A	New York Telephone
1973	Brite Lite Restrnt	New York Telephone
	Vitkay Steve A	New York Telephone
1970	Brite Lite Restrnt	New York Telephone
	Vitkay Steve A	New York Telephone
1965	Brite Lite Restrnt	New York Telephone
	Vitkay Steve A	New York Telephone
1960	Brite Lite Restrnt	New York Telephone Company
	BRITE-LITE RESTRNT	New York Telephone
	VITKAY STEVE A	New York Telephone
	Vitkay Steve A	New York Telephone Company
1949	Brite Lite Restrnt	New York Telephone Company
1945	Brite Lite Restrnt	New York Telephone
1940	Brite Lite Restrnt	New York Telephone
1934	CARDONE H DO	R. L. Polk & Co.
	CRESCL ANDREW BAKER R	R. L. Polk & Co.

Year	Uses	Source
1934	CRESCL CONCETTA H	R. L. Polk & Co.
	FERGUSON HUBERT L LAB H	R. L. Polk & Co.
	KIRTON ROY A CHAUF R	R. L. Polk & Co.
	RICHARDSON ROBT R	R. L. Polk & Co.
	WILLYS KNIGHT SERVICE CO AUTO REPRS	R. L. Polk & Co.

Atlantic Ave

1000 Atlantic Ave

Year	Uses	Source
2014	A & B DISTRIBUTORS INC	EDR Digital Archive
2010	A & B DISTRIBUTORS INC	EDR Digital Archive
	PHILLIPS MARKETING GROUP INC	EDR Digital Archive
	ATLANTIC AUTO INNOVATION INC	EDR Digital Archive

ATLANTIC AVE

1000 ATLANTIC AVE

Year	Uses	Source
2005	A & B Books	Hill-Donnelly Corporation
	Atlantic Alarm & Stereo Inc	Hill-Donnelly Corporation
	Atlantic Auto Innovation Inc	Hill-Donnelly Corporation
2000	A & B BOOKS	Cole Information Services
1992	HELEN KELLER SVCES FOR THE BLIND	NYNEX Informantion Resource Co.
1985	INDUSTRIAL HOME FOR THE BLIND THE EXEC OFC	NYNEX Information Resources Company
1976	IHB INDSTRINES THE	New York Telephone
	IHB INDSTRINES THE	New York Telephone
	INDUSTRIAL HOME FOR THE BLIND	New York Telephone
1970	Workshop	New York Telephone
	IHB Indstries The	New York Telephone
1960	Branch	New York Telephone Company
	INDUSTRL HOME FOR THE BLIND Executive office	New York Telephone Company
	INDUSTRL HOME FOR THE BLIND EXECUTIVE OFFICE	New York Telephone
1949	Branch	New York Telephone Company
	Industrl Home For The Blind	New York Telephone Company
1945	Brarch	New York Telephone

Year	Uses	Source
1945	Industrl Home for Blind bus ofc	New York Telephone
1934	LEWOBOL A INC USED CAR AGCY	R. L. Polk & Co.
1928	HALEY J P INC AUTOS	New York Telephone
	WILLYS KNIGHT AUTHORIZED DEALERS	New York Telephone
	WILLYS KNIGHT AUTHORIZED DEALERS	New York Telephone

ATLANTIC AVE INYS

933 ATLANTIC AVE INYS

Year	Uses	Source
2000	A SMITH	Cole Information Services

947 ATLANTIC AVE INYS

Year	Uses	Source
2000	EDWARDS RODGERS	Cole Information Services
	E M DONNELL	Cole Information Services

955 ATLANTIC AVE INYS

Year	Uses	Source
2000	MARCELINO PAGAN	Cole Information Services

980 ATLANTIC AVE INYS

Year	Uses	Source
2000	K PARSAN	Cole Information Services
	GURDAT SAMAROO	Cole Information Services

982 ATLANTIC AVE INYS

Year	Uses	Source
2000	ROBERT F YOUNG	Cole Information Services

ATLANTIC D

974 ATLANTIC D

Year	Uses	Source
1934	H O	R. L. Polk & Co.

FINDINGS

ATLANTIC PARKING CORP 980 ATLA AVE

976 ATLANTIC PARKING CORP 980 ATLA AVE

Year	Uses	Source
1997	Nineth Saint Laundromat Cleaner	NYNEX

ATLANTIE AVE

936 ATLANTIE AVE

Year	Uses	Source
1934	MARSEGLIA EMANUEL LAB H	R. L. Polk & Co.

942 ATLANTIE AVE

Year	Uses	Source
1934	CELESTINE LAURA MACH OPR R	R. L. Polk & Co.

ATLLANTK AVE

1000 ATLLANTK AVE

Year	Uses	Source
1997	A & B Books	NYNEX

ATLNTEC AVE

941 ATLNTEC AVE

Year	Uses	Source
1992	M & D AUTO INC BKLYN	NYNEX Informantion Resource Co.

GRAND AVE

495 GRAND AVE

Year	Uses	Source
2000	EL CMLL CLPPR CRG	Cole Information Services
1985	CITY LINE TRAVEL AGENCY	NYNEX Information Resources Company
1973	Shoe Process Inc	New York Telephone
1970	Shoe Process Inc	New York Telephone
1965	Shoe Process Inc	New York Telephone
	Dorchester Papr Supl Co	New York Telephone
1960	SHOE PROCESS INC	New York Telephone
	Shoe Process Inc	New York Telephone Company

FINDINGS

499 GRAND AVE

Year	Uses	Source
2000	KATHY MALDONADO	Cole Information Services
	SCOTT KEMPER	Cole Information Services
	ENEMONO DOROTEO	Cole Information Services
	RAFAEL MARTINEZ	Cole Information Services
	AQUI ME QD RSTRNT	Cole Information Services

501 GRAND AVE

Year	Uses	Source
2005	Thielen Amy	Hill-Donnelly Corporation
2000	JOSE L SACRAMENTO	Cole Information Services
	AMALIA MARTINEZ	Cole Information Services
1985	DAVIS L	NYNEX Information Resources Company
1976	VIGLIANTE JO L	New York Telephone
1973	Vigliante Jo L	New York Telephone
1970	Vigliante Jo L	New York Telephone
1965	Vigliante Jo L	New York Telephone
1960	VIGLIANTE JO L	New York Telephone
	Vigliante Jo L	New York Telephone Company
1949	DElena Anna R Mrs	New York Telephone Company
1945	DElena Anna R Mrs	New York Telephone
	DElena Anna R Mrs	New York Telephone
1934	VIGLIANTE JOSEPHINE L CLK R	R. L. Polk & Co.
	VIGLIANTE JOHN J MECH DENTIST R	R. L. Polk & Co.
	VIGLIANTE ANGELO H	R. L. Polk & Co.
	COZZOLINE MARIE M CLK R	R. L. Polk & Co.
	COLUCCI GRACE L H	R. L. Polk & Co.
1928	VIGLIANTE G A MISS R	New York Telephone
	HESS-HAWKINS CO RIBBON & CARBONS	New York Telephone
	COZZOLINO MARIE M MRS R	New York Telephone

503 GRAND AVE

Year	Uses	Source
2000	FRANCISCO CORDERO	Cole Information Services
	ANTONIO VASQUEZ	Cole Information Services
1949	Scott Louis L	New York Telephone Company
1934	MITCHELL HERBERT LAB R	R. L. Polk & Co.
	ELV CHAS FCTY WKR R	R. L. Polk & Co.

FINDINGS

Year	Uses	Source
1934	LEE H	R. L. Polk & Co.
	MATHEWS ALBERTA CLK H	R. L. Polk & Co.

506 GRAND AVE

Year	Uses	Source
2000	THERESA WEGMANN	Cole Information Services
	MICHAEL NEPO	Cole Information Services
	THERES WEGMANN	Cole Information Services
	GUGLIELMO ARNO	Cole Information Services
	ERIC F WYBENGA	Cole Information Services
1949	Purdy Estell Mrs	New York Telephone Company
1928	BKLYN BUREAU OF CHARITIES	New York Telephone

507 GRAND AVE

Year	Uses	Source
2000	LAURA BECKWITH	Cole Information Services
	BETSY NAILS	Cole Information Services
1928	SISTERS OF ST DOMINIC	New York Telephone

508 GRAND AVE

Year	Uses	Source
2000	HANK CHON TRADING	Cole Information Services
1928	WERSCHE E J R	New York Telephone

510 GRAND AVE

Year	Uses	Source
1997	WILLIAMS T	NYNEX
1928	HUBSCHMAN GEO R	New York Telephone

511 GRAND AVE

Year	Uses	Source
2000	RAFAEL RIVERA	Cole Information Services
	COMUNICACIONES PBL	Cole Information Services
	NETZAI VARGAS	Cole Information Services

513 GRAND AVE

Year	Uses	Source
2000	ANGEL ORTIZ	Cole Information Services

FINDINGS

514 GRAND AVE

Year	Uses	Source
2000	QUERUBIN TEL TOURS	Cole Information Services
	DAVID LERNER	Cole Information Services

515 GRAND AVE

Year	Uses	Source
1928	O BRIEN WM J R	New York Telephone

516 GRAND AVE

Year	Uses	Source
1928	KLEINMAN S R	New York Telephone

517 GRAND AVE

Year	Uses	Source
2000	3 ANNA QUINONES	Cole Information Services
	LEES FURNITIRE	Cole Information Services
1928	FROEHLING A PAINTG SUPP	New York Telephone

518 GRAND AVE

Year	Uses	Source
2000	DIANA DELGADO	Cole Information Services
	ZENAIDA LUGO	Cole Information Services
1928	FARLEY THOS F UNDRTKR	New York Telephone

520 GRAND AVE

Year	Uses	Source
1928	BECKER A ICE CREAM	New York Telephone

522 GRAND AVE

Year	Uses	Source
2000	KYONG S KIM	Cole Information Services
	CHOMPUNUTT MAYTA	Cole Information Services

524 GRAND AVE

Year	Uses	Source
2000	MEGA FURNITURE INC	Cole Information Services

528 GRAND AVE

Year	Uses	Source
2000	FELICIANO ARAGON	Cole Information Services
1928	DANIELS CHRISTINA RITA R	New York Telephone

FINDINGS

Year	Uses	Source
1928	WEIGEL LEOPOLD F R	New York Telephone
	MIRANDA D PIANO TUNER	New York Telephone

530 GRAND AVE

Year	Uses	Source
2000	CRUZ ORTEGA	Cole Information Services
1928	SIPZENER A MRS DRY GDS	New York Telephone
	ANNUNZIATA D R	New York Telephone

532 GRAND AVE

Year	Uses	Source
2000	MAHMOUD KATRIB	Cole Information Services

536 GRAND AVE

Year	Uses	Source
2000	CARLA PARRA	Cole Information Services
1928	HANBURGER LULU M R	New York Telephone
	BARTEL JOSEPH MEAT	New York Telephone
	BELLONE JOS FRUITS	New York Telephone
	FEATHERSTONE GEO R	New York Telephone
	HANBURGER FRED W R	New York Telephone

540 GRAND AVE

Year	Uses	Source
2000	REMEDIOS MENDES	Cole Information Services
	CHARLES DELATORRE	Cole Information Services
1934	MOSCO ANTHONY LAB	R. L. Polk & Co.

542 GRAND AVE

Year	Uses	Source
1934	ESPOSITO VINCENT BARBER H DO	R. L. Polk & Co.
1928	CONSOLIDATED REPAIR SHOP R	New York Telephone

544 GRAND AVE

Year	Uses	Source
2000	ANDREA MATEO	Cole Information Services

508A GRAND AVE

Year	Uses	Source
1928	ELLIOT J E R	New York Telephone

FINDINGS

PACIFIC

967 PACIFIC

Year	Uses	Source
1960	CADILLAC MOTOR CAR DIV GENL MOTORS CORP SERVICE & PARTS	New York Telephone
1928	SANTANIELLO J CGRS	New York Telephone

969 PACIFIC

Year	Uses	Source
1934	MORMILE JOSEPHINE R	R. L. Polk & Co.
	MORMILE JOS DRIVER R	R. L. Polk & Co.
	MORMILE ANDREW BAKER H DO	R. L. Polk & Co.
	MORMILE ALFONSO LAB R	R. L. Polk & Co.
	MORMILE ROSE GRO H DO	R. L. Polk & Co.

971 PACIFIC

Year	Uses	Source
1960	COX A	New York Telephone
	ANDERSON ELASE MRS	New York Telephone
1934	UNITY SPRITTUALIST ECCLESIA CHURCH	R. L. Polk & Co.
	SEARS EDW PORTER R	R. L. Polk & Co.
	DAWSON WM PORTER H	R. L. Polk & Co.

975 PACIFIC

Year	Uses	Source
1980	LES AUTOMOTIVE & INSUSTRIAL SVCE	New York Telephone
	LES AUTOMOTIVE & INDUSTRIAL SVCE	New York Telephone
1976	L E S AUTOMOTIVE & INDUSTRIAL SVCE	New York Telephone
	LES AUTOMOTIVE & INDUSTRIAL SVCE	New York Telephone
1934	LOMBARDI FRANCESCO MEAT CTR H	R. L. Polk & Co.
	LOMBARDI FRANK MEAT CTR R	R. L. Polk & Co.
	PERRONE JOS MEAT CTR H	R. L. Polk & Co.
	NELSON RUSSELL A AUTO REPR	R. L. Polk & Co.

977 PACIFIC

Year	Uses	Source
1976	BUSHWICK HEADBOARD MFG CO	New York Telephone
1960	BUSHWICK HEADBOARD MFG CO	New York Telephone

Year	Uses	Source
1934	TAMMANY HALL RESTAURANT	R. L. Polk & Co.
1928	MCGUIRE JOHN P DANCING	New York Telephone

979 PACIFIC

Year	Uses	Source
1960	MIELE SALVATORE	New York Telephone
1934	FIORE ERMEZILDO GRO H DO	R. L. Polk & Co.
	JEFFERSON MAXIE LAB H	R. L. Polk & Co.
	PERRONE MICHL GRO H	R. L. Polk & Co.

PACIFIC ST

967 PACIFIC ST

Year	Uses	Source
1965	Parts Dept	New York Telephone
	CADILLAC MOTOR CAR DIV GENL MOTORS CORP	New York Telephone
1960	CADILLAC MOTOR CAR DIV GENL MOTORS CORP Service & Parts	New York Telephone Company
	Wholesale Parts Dept	New York Telephone Company
1949	RANDALL CADILLAC OLDS INC	New York Telephone Company
	Wholesale parts dept	New York Telephone Company
1945	Formisano Atnhony	New York Telephone

PACIFIC st

971 PACIFIC st

Year	Uses	Source
1973	Bradford Wallace	New York Telephone

PACIFIC ST

971 PACIFIC ST

Year	Uses	Source
1965	Ricks Maggie	New York Telephone
	Cox A	New York Telephone
1960	Anderson Elase Mrs	New York Telephone Company
	Cox A	New York Telephone Company
1949	Cox A	New York Telephone Company
	Anderson Elise Mrs	New York Telephone Company

FINDINGS

975 PACIFIC ST

Year	Uses	Source
1973	LES Automotive & Industrial Svce	New York Telephone
1970	LE S Automotive & Indutstrial Svce	New York Telephone
1965	Mongiardo Andrew	New York Telephone
1949	Ambrostno Rose Mrs	New York Telephone Company
1945	Powers Bill auto reprs	New York Telephone

977 PACIFIC ST

Year	Uses	Source
1965	Bushwick Headboard Mfg Co	New York Telephone
1960	Bushwick Headboard Mfg Co	New York Telephone Company

979 PACIFIC ST

Year	Uses	Source
1973	Walker Henry	New York Telephone
1970	Coney Mildred	New York Telephone
	Walker Henry	New York Telephone
1965	Dooley Inez	New York Telephone
	Miele Salvatore	New York Telephone
1960	Miele Salvatore	New York Telephone Company

FINDINGS

TARGET PROPERTY: ADDRESS NOT IDENTIFIED IN RESEARCH SOURCE

The following Target Property addresses were researched for this report, and the addresses were not identified in the research source.

Address Researched	Address Not Identified in Research Source
505 Grand Avenue	2014, 2010, 2005, 2000, 1997, 1992, 1985, 1980, 1976, 1960, 1949, 1945, 1940, 1928

ADJOINING PROPERTY: ADDRESSES NOT IDENTIFIED IN RESEARCH SOURCE

The following Adjoining Property addresses were researched for this report, and the addresses were not identified in research source.

Address Researched	Address Not Identified in Research Source
1000 Atlantic Ave	2005, 2000, 1997, 1992, 1985, 1980, 1976, 1973, 1970, 1965, 1960, 1949, 1945, 1940, 1934, 1928
1000 ATLANTIC AVE	2014, 2010, 1997, 1980, 1973, 1965, 1940
1000 ATLLANTK AVE	2014, 2010, 2005, 2000, 1992, 1985, 1980, 1976, 1973, 1970, 1965, 1960, 1949, 1945, 1940, 1934, 1928
495 GRAND AVE	2014, 2010, 2005, 1997, 1992, 1980, 1976, 1949, 1945, 1940, 1934, 1928
499 GRAND AVE	2014, 2010, 2005, 1997, 1992, 1985, 1980, 1976, 1973, 1970, 1965, 1960, 1949, 1945, 1940, 1934, 1928
501 GRAND AVE	2014, 2010, 1997, 1992, 1980, 1940
503 GRAND AVE	2014, 2010, 2005, 1997, 1992, 1985, 1980, 1976, 1973, 1970, 1965, 1960, 1945, 1940, 1928
506 GRAND AVE	2014, 2010, 2005, 1997, 1992, 1985, 1980, 1976, 1973, 1970, 1965, 1960, 1945, 1940, 1934
507 GRAND AVE	2014, 2010, 2005, 1997, 1992, 1985, 1980, 1976, 1973, 1970, 1965, 1960, 1949, 1945, 1940, 1934
508 GRAND AVE	2014, 2010, 2005, 1997, 1992, 1985, 1980, 1976, 1973, 1970, 1965, 1960, 1949, 1945, 1940, 1934
508A GRAND AVE	2014, 2010, 2005, 2000, 1997, 1992, 1985, 1980, 1976, 1973, 1970, 1965, 1960, 1949, 1945, 1940, 1934
510 GRAND AVE	2014, 2010, 2005, 2000, 1992, 1985, 1980, 1976, 1973, 1970, 1965, 1960, 1949, 1945, 1940, 1934
511 GRAND AVE	2014, 2010, 2005, 1997, 1992, 1985, 1980, 1976, 1973, 1970, 1965, 1960, 1949, 1945, 1940, 1934, 1928
513 GRAND AVE	2014, 2010, 2005, 1997, 1992, 1985, 1980, 1976, 1973, 1970, 1965, 1960, 1949, 1945, 1940, 1934, 1928
514 GRAND AVE	2014, 2010, 2005, 1997, 1992, 1985, 1980, 1976, 1973, 1970, 1965, 1960, 1949, 1945, 1940, 1934, 1928
515 GRAND AVE	2014, 2010, 2005, 2000, 1997, 1992, 1985, 1980, 1976, 1973, 1970, 1965, 1960, 1949, 1945, 1940, 1934
516 GRAND AVE	2014, 2010, 2005, 2000, 1997, 1992, 1985, 1980, 1976, 1973, 1970, 1965, 1960, 1949, 1945, 1940, 1934

FINDINGS

Address Researched	Address Not Identified in Research Source
517 GRAND AVE	2014, 2010, 2005, 1997, 1992, 1985, 1980, 1976, 1973, 1970, 1965, 1960, 1949, 1945, 1940, 1934
518 GRAND AVE	2014, 2010, 2005, 1997, 1992, 1985, 1980, 1976, 1973, 1970, 1965, 1960, 1949, 1945, 1940, 1934
520 GRAND AVE	2014, 2010, 2005, 2000, 1997, 1992, 1985, 1980, 1976, 1973, 1970, 1965, 1960, 1949, 1945, 1940, 1934
522 GRAND AVE	2014, 2010, 2005, 1997, 1992, 1985, 1980, 1976, 1973, 1970, 1965, 1960, 1949, 1945, 1940, 1934, 1928
524 GRAND AVE	2014, 2010, 2005, 1997, 1992, 1985, 1980, 1976, 1973, 1970, 1965, 1960, 1949, 1945, 1940, 1934, 1928
528 GRAND AVE	2014, 2010, 2005, 1997, 1992, 1985, 1980, 1976, 1973, 1970, 1965, 1960, 1949, 1945, 1940, 1934
530 GRAND AVE	2014, 2010, 2005, 1997, 1992, 1985, 1980, 1976, 1973, 1970, 1965, 1960, 1949, 1945, 1940, 1934
532 GRAND AVE	2014, 2010, 2005, 1997, 1992, 1985, 1980, 1976, 1973, 1970, 1965, 1960, 1949, 1945, 1940, 1934, 1928
536 GRAND AVE	2014, 2010, 2005, 1997, 1992, 1985, 1980, 1976, 1973, 1970, 1965, 1960, 1949, 1945, 1940, 1934
540 GRAND AVE	2014, 2010, 2005, 1997, 1992, 1985, 1980, 1976, 1973, 1970, 1965, 1960, 1949, 1945, 1940, 1928
542 GRAND AVE	2014, 2010, 2005, 2000, 1997, 1992, 1985, 1980, 1976, 1973, 1970, 1965, 1960, 1949, 1945, 1940
544 GRAND AVE	2014, 2010, 2005, 1997, 1992, 1985, 1980, 1976, 1973, 1970, 1965, 1960, 1949, 1945, 1940, 1934, 1928
931 ATLANTIC AVE	2014, 2010, 2005, 2000, 1997, 1992, 1985, 1980, 1945, 1928
933 ATLANTIC AVE	2014, 2010, 2005, 2000, 1997, 1992, 1985, 1980, 1976, 1973, 1970, 1965, 1940
933 ATLANTIC AVE INYS	2014, 2010, 2005, 1997, 1992, 1985, 1980, 1976, 1973, 1970, 1965, 1960, 1949, 1945, 1940, 1934, 1928
935 ATLANTIC AVE	2014, 2010, 2005, 2000, 1997, 1992, 1985, 1980, 1976, 1973, 1970, 1965, 1960, 1949, 1945, 1940
936 ATLANTIE AVE	2014, 2010, 2005, 2000, 1997, 1992, 1985, 1980, 1976, 1973, 1970, 1965, 1960, 1949, 1945, 1940, 1928
937 ATLANTIC AVE	2014, 2010, 2005, 2000, 1997, 1992, 1985, 1980, 1976, 1973, 1970, 1965, 1960, 1945, 1940, 1928
939 ATLANTIC AVE	2014, 2010, 2005, 2000, 1997, 1992, 1985, 1980, 1976, 1973, 1970, 1965, 1960, 1928
941 ALANTIC AVE	2014, 2010, 2005, 1997, 1992, 1985, 1980, 1976, 1973, 1970, 1965, 1960, 1949, 1945, 1940, 1934, 1928
941 ATLANTIC	2014, 2010, 2005, 2000, 1997, 1992, 1985, 1980, 1976, 1973, 1970, 1965, 1960, 1949, 1945, 1940, 1928
941 ATLANTIC AVE	2014, 2010, 2000, 1949, 1940, 1928
941 Atlantic Ave	2005, 2000, 1997, 1992, 1985, 1980, 1976, 1973, 1970, 1965, 1960, 1949, 1945, 1940, 1934, 1928
941 ATLNTEC AVE	2014, 2010, 2005, 2000, 1997, 1985, 1980, 1976, 1973, 1970, 1965, 1960, 1949, 1945, 1940, 1934, 1928
942 ATLANTIE AVE	2014, 2010, 2005, 2000, 1997, 1992, 1985, 1980, 1976, 1973, 1970, 1965, 1960, 1949, 1945, 1940, 1928

FINDINGS

Address Researched	Address Not Identified in Research Source
943 ATLANTIC	2014, 2010, 2005, 2000, 1997, 1992, 1985, 1980, 1976, 1973, 1970, 1965, 1960, 1949, 1945, 1940, 1934
943 ATLANTIC AVE	2014, 2010, 2005, 2000, 1997, 1992, 1985, 1980, 1976, 1973, 1970, 1965, 1960, 1949, 1945, 1940, 1934
945 ALANTIC AVE	2014, 2010, 2005, 1997, 1992, 1985, 1980, 1976, 1973, 1970, 1965, 1960, 1949, 1945, 1940, 1934, 1928
945 ATLANTIC AVE	2014, 2010, 2000, 1997, 1980, 1970, 1940, 1934
945 Atlantic Ave	2005, 2000, 1997, 1992, 1985, 1980, 1976, 1973, 1970, 1965, 1960, 1949, 1945, 1940, 1934, 1928
947 ATLANTIC AVE INYS	2014, 2010, 2005, 1997, 1992, 1985, 1980, 1976, 1973, 1970, 1965, 1960, 1949, 1945, 1940, 1934, 1928
951 ATLANTIC AVE	2014, 2010, 2005, 2000, 1997, 1992, 1985, 1980, 1976, 1945, 1940, 1934, 1928
953 ATLANTIC AVE	2014, 2010, 2005, 2000, 1997, 1992, 1985, 1980, 1976, 1973, 1970, 1965, 1960, 1949, 1945, 1940, 1928
955 ATLANTIC AVE INYS	2014, 2010, 2005, 1997, 1992, 1985, 1980, 1976, 1973, 1970, 1965, 1960, 1949, 1945, 1940, 1934, 1928
967 PACIFIC	2014, 2010, 2005, 2000, 1997, 1992, 1985, 1980, 1976, 1973, 1970, 1965, 1949, 1945, 1940, 1934
967 PACIFIC ST	2014, 2010, 2005, 2000, 1997, 1992, 1985, 1980, 1976, 1973, 1970, 1940, 1934, 1928
968 ALANTIC AVE	2014, 2010, 2005, 1997, 1992, 1985, 1980, 1976, 1973, 1970, 1965, 1960, 1949, 1945, 1940, 1934, 1928
968 ATLANTIC AVE	2014, 2010, 2000, 1997, 1980, 1976, 1970, 1940, 1928
969 PACIFIC	2014, 2010, 2005, 2000, 1997, 1992, 1985, 1980, 1976, 1973, 1970, 1965, 1960, 1949, 1945, 1940, 1928
970 ALANTIC AVE	2014, 2010, 2005, 1997, 1992, 1985, 1980, 1976, 1973, 1970, 1965, 1960, 1949, 1945, 1940, 1934, 1928
970 ATLANTIC AVE	2014, 2010, 2000, 1980, 1973, 1965, 1949, 1945, 1940
971 PACIFIC	2014, 2010, 2005, 2000, 1997, 1992, 1985, 1980, 1976, 1973, 1970, 1965, 1949, 1945, 1940, 1928
971 PACIFIC ST	2014, 2010, 2005, 2000, 1997, 1992, 1985, 1980, 1976, 1973, 1970, 1945, 1940, 1934, 1928
971 PACIFIC st	2014, 2010, 2005, 2000, 1997, 1992, 1985, 1980, 1976, 1970, 1965, 1960, 1949, 1945, 1940, 1934, 1928
972 ALANTIC AVE	2014, 2010, 2005, 1997, 1992, 1985, 1980, 1976, 1973, 1970, 1965, 1960, 1949, 1945, 1940, 1934, 1928
972 ATLANTIC AVE	2014, 2010, 2000, 1980, 1949
972 Atlantic Ave	2005, 2000, 1997, 1992, 1985, 1980, 1976, 1973, 1970, 1965, 1960, 1949, 1945, 1940, 1934, 1928
974 ALANTIC AVE	2014, 2010, 2005, 1997, 1992, 1985, 1980, 1976, 1973, 1970, 1965, 1960, 1949, 1945, 1940, 1934, 1928
974 ATLANTIC AVE	2014, 2010, 2000, 1997, 1980, 1976, 1973, 1945
974 Atlantic Ave	2005, 2000, 1997, 1992, 1985, 1980, 1976, 1973, 1970, 1965, 1960, 1949, 1945, 1940, 1934, 1928
974 ATLANTIC D	2014, 2010, 2005, 2000, 1997, 1992, 1985, 1980, 1976, 1973, 1970, 1965, 1960, 1949, 1945, 1940, 1928

FINDINGS

Address Researched	Address Not Identified in Research Source
975 PACIFIC	2014, 2010, 2005, 2000, 1997, 1992, 1985, 1973, 1970, 1965, 1960, 1949, 1945, 1940, 1928
975 PACIFIC ST	2014, 2010, 2005, 2000, 1997, 1992, 1985, 1980, 1976, 1960, 1940, 1934, 1928
976 ATLANTIC PARKING CORP 980 ATLA AVE	2014, 2010, 2005, 2000, 1992, 1985, 1980, 1976, 1973, 1970, 1965, 1960, 1949, 1945, 1940, 1934, 1928
977 PACIFIC	2014, 2010, 2005, 2000, 1997, 1992, 1985, 1980, 1973, 1970, 1965, 1949, 1945, 1940
977 PACIFIC ST	2014, 2010, 2005, 2000, 1997, 1992, 1985, 1980, 1976, 1973, 1970, 1949, 1945, 1940, 1934, 1928
978 ATLANTIC AVE	2014, 2010, 2005, 2000, 1997, 1992, 1985, 1980, 1976, 1973, 1970, 1965, 1960, 1949, 1945, 1940, 1934
979 PACIFIC	2014, 2010, 2005, 2000, 1997, 1992, 1985, 1980, 1976, 1973, 1970, 1965, 1949, 1945, 1940, 1928
979 PACIFIC ST	2014, 2010, 2005, 2000, 1997, 1992, 1985, 1980, 1976, 1949, 1945, 1940, 1934, 1928
980 ALANTIC AVE	2014, 2010, 2005, 1997, 1992, 1985, 1980, 1976, 1973, 1970, 1965, 1960, 1949, 1945, 1940, 1934, 1928
980 ATLANTCI AVE	2014, 2010, 2005, 2000, 1997, 1992, 1985, 1980, 1976, 1973, 1970, 1965, 1960, 1949, 1945, 1940, 1928
980 ATLANTIC AVE	2014, 2010, 2000, 1997, 1985, 1980, 1976, 1970, 1945, 1940, 1928
980 Atlantic Ave	2005, 2000, 1997, 1992, 1985, 1980, 1976, 1973, 1970, 1965, 1960, 1949, 1945, 1940, 1934, 1928
980 ATLANTIC AVE INYS	2014, 2010, 2005, 1997, 1992, 1985, 1980, 1976, 1973, 1970, 1965, 1960, 1949, 1945, 1940, 1934, 1928
982 ATLANTIC AVE INYS	2014, 2010, 2005, 1997, 1992, 1985, 1980, 1976, 1973, 1970, 1965, 1960, 1949, 1945, 1940, 1934, 1928
984 Atlantic Ave	2005, 2000, 1997, 1992, 1985, 1980, 1976, 1973, 1970, 1965, 1960, 1949, 1945, 1940, 1934, 1928
986 ALANTIC AVE	2014, 2010, 2005, 1997, 1992, 1985, 1980, 1976, 1973, 1970, 1965, 1960, 1949, 1945, 1940, 1934, 1928
986 ATLANTIC AVE	2014, 2010, 2000, 1997, 1980, 1973, 1965, 1945, 1928
986 Atlantic Ave	2005, 2000, 1997, 1992, 1985, 1980, 1976, 1973, 1970, 1965, 1960, 1949, 1945, 1940, 1934, 1928
988 Atlantic Ave	2005, 2000, 1997, 1992, 1985, 1980, 1976, 1973, 1970, 1965, 1960, 1949, 1945, 1940, 1934, 1928
988 ATLANTIC AVE	2014, 2010, 2000, 1997, 1992, 1985, 1980, 1976, 1973, 1970, 1965, 1960, 1945, 1940, 1928
990 ALANTIC AVE	2014, 2010, 2005, 1997, 1992, 1985, 1980, 1976, 1973, 1970, 1965, 1960, 1949, 1945, 1940, 1934, 1928
990 ATLANTIC AVE	2014, 2010, 2000, 1945, 1940
990 Atlantic Ave	2005, 2000, 1997, 1992, 1985, 1980, 1976, 1973, 1970, 1965, 1960, 1949, 1945, 1940, 1934, 1928
992 Atlantic Ave	2005, 2000, 1997, 1992, 1985, 1980, 1976, 1973, 1970, 1965, 1960, 1949, 1945, 1940, 1934, 1928
992 ATLANTIC AVE	2014, 2010, 2000, 1997, 1985, 1980, 1976, 1945, 1940
994 ATLANTIC AVE	2014, 2010, 1992, 1985, 1980, 1928

FINDINGS

Address Researched	Address Not Identified in Research Source
994 Atlantic Ave	2005, 2000, 1997, 1992, 1985, 1980, 1976, 1973, 1970, 1965, 1960, 1949, 1945, 1940, 1934, 1928
996 Atlantic Ave	2005, 2000, 1997, 1992, 1985, 1980, 1976, 1973, 1970, 1965, 1960, 1949, 1945, 1940, 1934, 1928
996 ATLANTIC AVE	2014, 2010, 2005, 2000, 1997, 1992, 1985, 1980, 1928

505 Grand Avenue

505 Grand Avenue

Brooklyn, NY 11238

Inquiry Number: 5413033.3

September 05, 2018

Certified Sanborn® Map Report

6 Armstrong Road, 4th floor
Shelton, CT 06484
Toll Free: 800.352.0050
www.edrnet.com

Certified Sanborn® Map Report

09/05/18

Site Name:

505 Grand Avenue
505 Grand Avenue
Brooklyn, NY 11238
EDR Inquiry # 5413033.3

Client Name:

Equity Env. Engineering LLC
500 INTERNATIONAL DRIVE
MT. Olive, NJ 07828
Contact: Gene Bove

The Sanborn Library has been searched by EDR and maps covering the target property location as provided by Equity Env. Engineering LLC were identified for the years listed below. The Sanborn Library is the largest, most complete collection of fire insurance maps. The collection includes maps from Sanborn, Bromley, Perris & Browne, Hopkins, Barlow, and others. Only Environmental Data Resources Inc. (EDR) is authorized to grant rights for commercial reproduction of maps by the Sanborn Library LLC, the copyright holder for the collection. Results can be authenticated by visiting www.edrnet.com/sanborn.

The Sanborn Library is continually enhanced with newly identified map archives. This report accesses all maps in the collection as of the day this report was generated.

Certified Sanborn Results:

Certification # E237-4D0C-A27B

PO # NA

Project 2018052

Maps Provided:

2007	1995	1986	1969
2006	1994	1985	1965
2005	1993	1982	1951
2004	1992	1981	1950
2003	1991	1980	1938
2002	1989	1979	1926
2001	1988	1978	1915
1996	1987	1977	1906
1904			
1888			
1887			

Sanborn® Library search results
Certification #: E237-4D0C-A27B

The Sanborn Library includes more than 1.2 million fire insurance maps from Sanborn, Bromley, Perris & Browne, Hopkins, Barlow and others which track historical property usage in approximately 12,000 American cities and towns. Collections searched:

- ☑ Library of Congress
- ☑ University Publications of America
- ☑ EDR Private Collection

The Sanborn Library LLC Since 1866™

Limited Permission To Make Copies

Equity Env. Engineering LLC (the client) is permitted to make up to FIVE photocopies of this Sanborn Map transmittal and each fire insurance map accompanying this report solely for the limited use of its customer. No one other than the client is authorized to make copies. Upon request made directly to an EDR Account Executive, the client may be permitted to make a limited number of additional photocopies. This permission is conditioned upon compliance by the client, its customer and their agents with EDR's copyright policy; a copy of which is available upon request.

Disclaimer - Copyright and Trademark Notice

This Report contains certain information obtained from a variety of public and other sources reasonably available to Environmental Data Resources, Inc. It cannot be concluded from this Report that coverage information for the target and surrounding properties does not exist from other sources. NO WARRANTY EXPRESSED OR IMPLIED, IS MADE WHATSOEVER IN CONNECTION WITH THIS REPORT. ENVIRONMENTAL DATA RESOURCES, INC. SPECIFICALLY DISCLAIMS THE MAKING OF ANY SUCH WARRANTIES, INCLUDING WITHOUT LIMITATION, MERCHANTABILITY OR FITNESS FOR A PARTICULAR USE OR PURPOSE. ALL RISK IS ASSUMED BY THE USER. IN NO EVENT SHALL ENVIRONMENTAL DATA RESOURCES, INC. BE LIABLE TO ANYONE, WHETHER ARISING OUT OF ERRORS OR OMISSIONS, NEGLIGENCE, ACCIDENT OR ANY OTHER CAUSE, FOR ANY LOSS OF DAMAGE, INCLUDING, WITHOUT LIMITATION, SPECIAL, INCIDENTAL, CONSEQUENTIAL, OR EXEMPLARY DAMAGES. ANY LIABILITY ON THE PART OF ENVIRONMENTAL DATA RESOURCES, INC. IS STRICTLY LIMITED TO A REFUND OF THE AMOUNT PAID FOR THIS REPORT. Purchaser accepts this Report "AS IS". Any analyses, estimates, ratings, environmental risk levels or risk codes provided in this Report are provided for illustrative purposes only, and are not intended to provide, nor should they be interpreted as providing any facts regarding, or prediction or forecast of, any environmental risk for any property. Only a Phase I Environmental Site Assessment performed by an environmental professional can provide information regarding the environmental risk for any property. Additionally, the information provided in this Report is not to be construed as legal advice.

Copyright 2018 by Environmental Data Resources, Inc. All rights reserved. Reproduction in any media or format, in whole or in part, of any report or map of Environmental Data Resources, Inc., or its affiliates, is prohibited without prior written permission.

EDR and its logos (including Sanborn and Sanborn Map) are trademarks of Environmental Data Resources, Inc. or its affiliates. All other trademarks used herein are the property of their respective owners.

Sanborn Sheet Key

This Certified Sanborn Map Report is based upon the following Sanborn Fire Insurance map sheets.

2007 Source Sheets



Volume 2, Sheet 41
2007



Volume 6, Sheet 52
2007



Volume 6, Sheet 55
2007

2006 Source Sheets



Volume 6, Sheet 55
2006



Volume 6, Sheet 52
2006



Volume 2, Sheet 41
2006

2005 Source Sheets



Volume 2, Sheet 41
2005



Volume 6, Sheet 52
2005



Volume 6, Sheet 55
2005

2004 Source Sheets



Volume 6, Sheet 52
2004



Volume 6, Sheet 55
2004



Volume 2, Sheet 41
2004

Sanborn Sheet Key

This Certified Sanborn Map Report is based upon the following Sanborn Fire Insurance map sheets.

2003 Source Sheets



Volume 2, Sheet 41
2003



Volume 6, Sheet 52
2003



Volume 6, Sheet 55
2003

2002 Source Sheets



Volume 6, Sheet 52
2002



Volume 6, Sheet 55
2002



Volume 2, Sheet 41
2002

2001 Source Sheets



Volume 2, Sheet 41
2001



Volume 6, Sheet 52
2001



Volume 6, Sheet 55
2001

1996 Source Sheets



Volume 2, Sheet 41
1996

Sanborn Sheet Key

This Certified Sanborn Map Report is based upon the following Sanborn Fire Insurance map sheets.

1995 Source Sheets


Volume 2, Sheet 41
1995


Volume 6, Sheet 52
1995


Volume 6, Sheet 55
1995

1994 Source Sheets


Volume 6, Sheet 52
1994


Volume 6, Sheet 55
1994

1993 Source Sheets


Volume 2, Sheet 41
1993


Volume 6, Sheet 52
1993


Volume 6, Sheet 55
1993

1992 Source Sheets


Volume 6, Sheet 52
1992


Volume 6, Sheet 55
1992


Volume 2, Sheet 41
1992

Sanborn Sheet Key

This Certified Sanborn Map Report is based upon the following Sanborn Fire Insurance map sheets.

1991 Source Sheets



Volume 2, Sheet 41
1991



Volume 6, Sheet 55
1991



Volume 6, Sheet 52
1991

1989 Source Sheets



Volume 2, Sheet 41
1989

1988 Source Sheets



Volume 6, Sheet 52
1988



Volume 6, Sheet 55
1988



Volume 2, Sheet 41
1988

1987 Source Sheets



Volume 6, Sheet 52
1987



Volume 6, Sheet 55
1987



Volume 2, Sheet 41
1987

Sanborn Sheet Key

This Certified Sanborn Map Report is based upon the following Sanborn Fire Insurance map sheets.

1986 Source Sheets



Volume 2, Sheet 41
1986

1985 Source Sheets

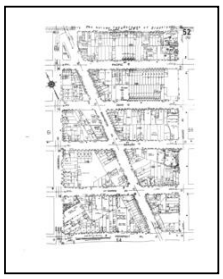

Volume 6, Sheet 52
1985



Volume 6, Sheet 55
1985

1982 Source Sheets



Volume 2, Sheet 41
1982



Volume 6, Sheet 52
1982



Volume 6, Sheet 55
1982

1981 Source Sheets



Volume 2, Sheet 41
1981

Sanborn Sheet Key

This Certified Sanborn Map Report is based upon the following Sanborn Fire Insurance map sheets.

1980 Source Sheets


Volume 6, Sheet 52
1980


Volume 6, Sheet 55
1980


Volume 2, Sheet 41
1980


Volume 6, Sheet 55
1980


Volume 6, Sheet 52
1980

1979 Source Sheets


Volume 6, Sheet 52
1979


Volume 6, Sheet 55
1979


Volume 2, Sheet 41
1979

1978 Source Sheets


Volume 6, Sheet 52
1978


Volume 6, Sheet 55
1978

1977 Source Sheets


Volume 2, Sheet 41
1977

Sanborn Sheet Key

This Certified Sanborn Map Report is based upon the following Sanborn Fire Insurance map sheets.

1969 Source Sheets



Volume 2, Sheet 41
1969

1965 Source Sheets

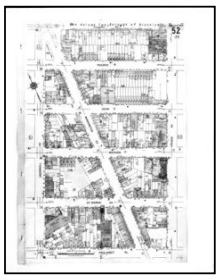

Volume 6, Sheet 52
1965



Volume 6, Sheet 55
1965

1951 Source Sheets



Volume 6, Sheet 52
1951



Volume 6, Sheet 55
1951

1950 Source Sheets



Volume 2, Sheet 41
1950

Sanborn Sheet Key

This Certified Sanborn Map Report is based upon the following Sanborn Fire Insurance map sheets.

1938 Source Sheets



Volume 2, Sheet 41
1938

1926 Source Sheets



Volume 6, Sheet 52
1926



Volume 6, Sheet 55
1926

1915 Source Sheets

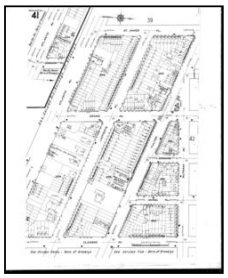

Volume 2, Sheet 41
1915

1906 Source Sheets



Volume 6, Sheet 79
1906



Volume 6, Sheet 80
1906

Sanborn Sheet Key

This Certified Sanborn Map Report is based upon the following Sanborn Fire Insurance map sheets.

1904 Source Sheets



Volume 2, Sheet 41
1904

1888 Source Sheets



Volume 6, Sheet 155
1888

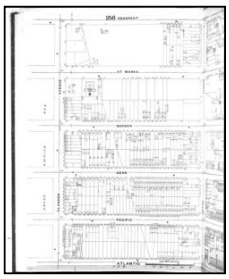

Volume 6, Sheet 155
1888

1887 Source Sheets



Volume 2, Sheet 58
1887

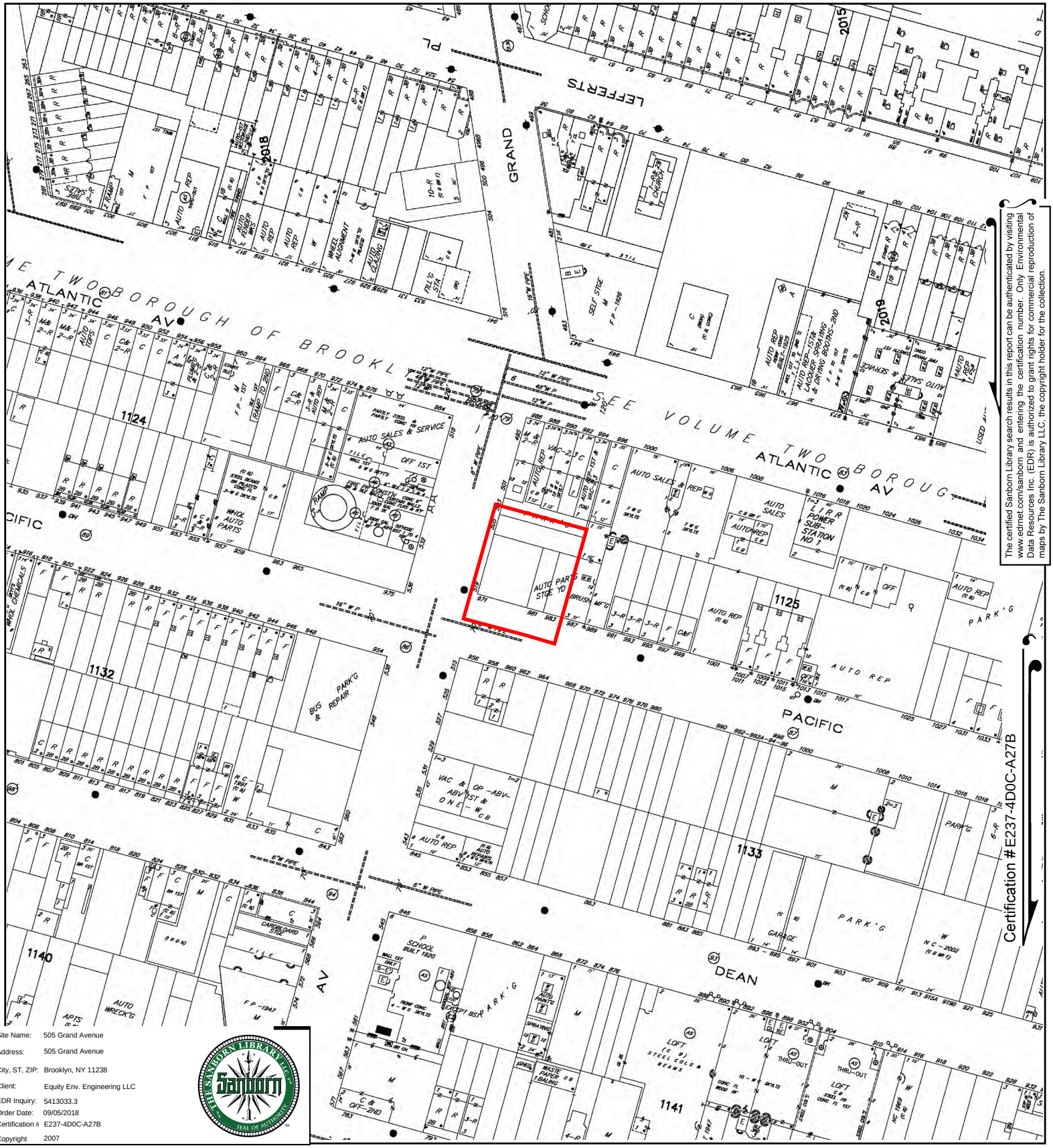

The certified Sanborn Library search results in this report can be authenticated by visiting www.edrnet.com/sanborn and entering the certification number. Only Environmental Data Resources Inc. (EDR) is authorized to grant rights for commercial reproduction of maps by The Sanborn Library LLC, the copyright holder for the collection.

Site Name:	505 Grand Avenue
Address:	505 Grand Avenue
City, ST, ZIP:	Brooklyn, NY 11238
Client:	Equity Env. Engineering LLC
EDR Inquiry:	5413033.3
Order Date:	09/05/2018
Certification #:	E237-4D0C-A27B
Copyright	2007

This Certified Sanborn Map combines the following sheets.
Outlined areas indicate map sheets within the collection.



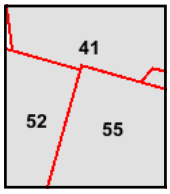

Volume 6, Sheet 55
Volume 6, Sheet 52
Volume 2, Sheet 41

0 Feet 150 300 600

N

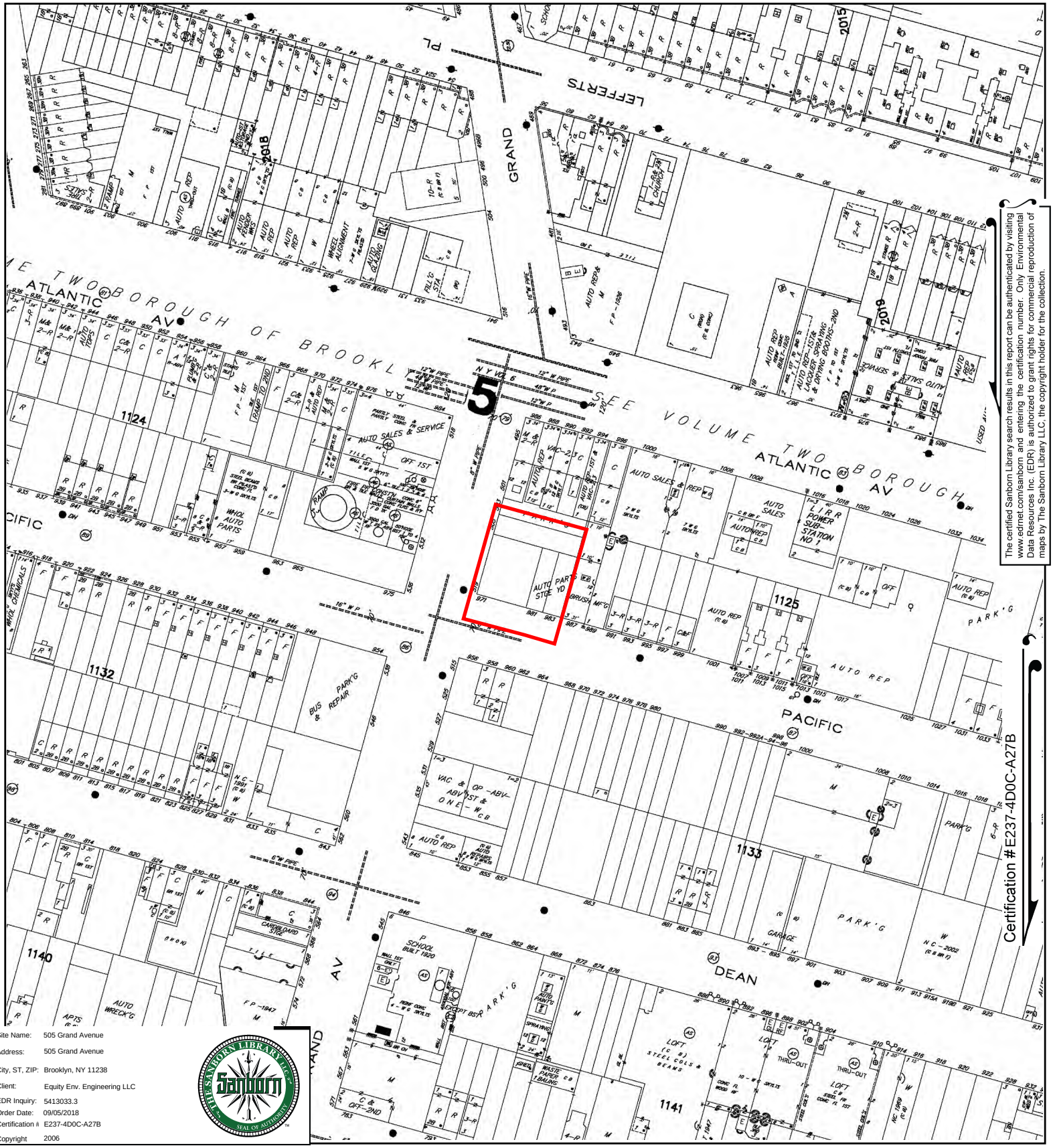

The certified Sanborn Library search results in this report can be authenticated by visiting www.edrnet.com/sanborn and entering the certification number. Only Environmental Data Resources Inc. (EDR) is authorized to grant rights for commercial reproduction of maps by The Sanborn Library LLC, the copyright holder for the collection.

Certification #E237-4D0C-A27B

Site Name:	505 Grand Avenue
Address:	505 Grand Avenue
City, ST, ZIP:	Brooklyn, NY 11238
Client:	Equity Env. Engineering LLC
EDR Inquiry:	5413033.3
Order Date:	09/05/2018
Certification #:	E237-4D0C-A27B
Copyright	2006

This Certified Sanborn Map combines the following sheets.
Outlined areas indicate map sheets within the collection.

0 Feet 150 300 600



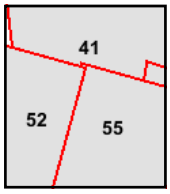

Volume 2, Sheet 41
Volume 6, Sheet 52
Volume 6, Sheet 55

N

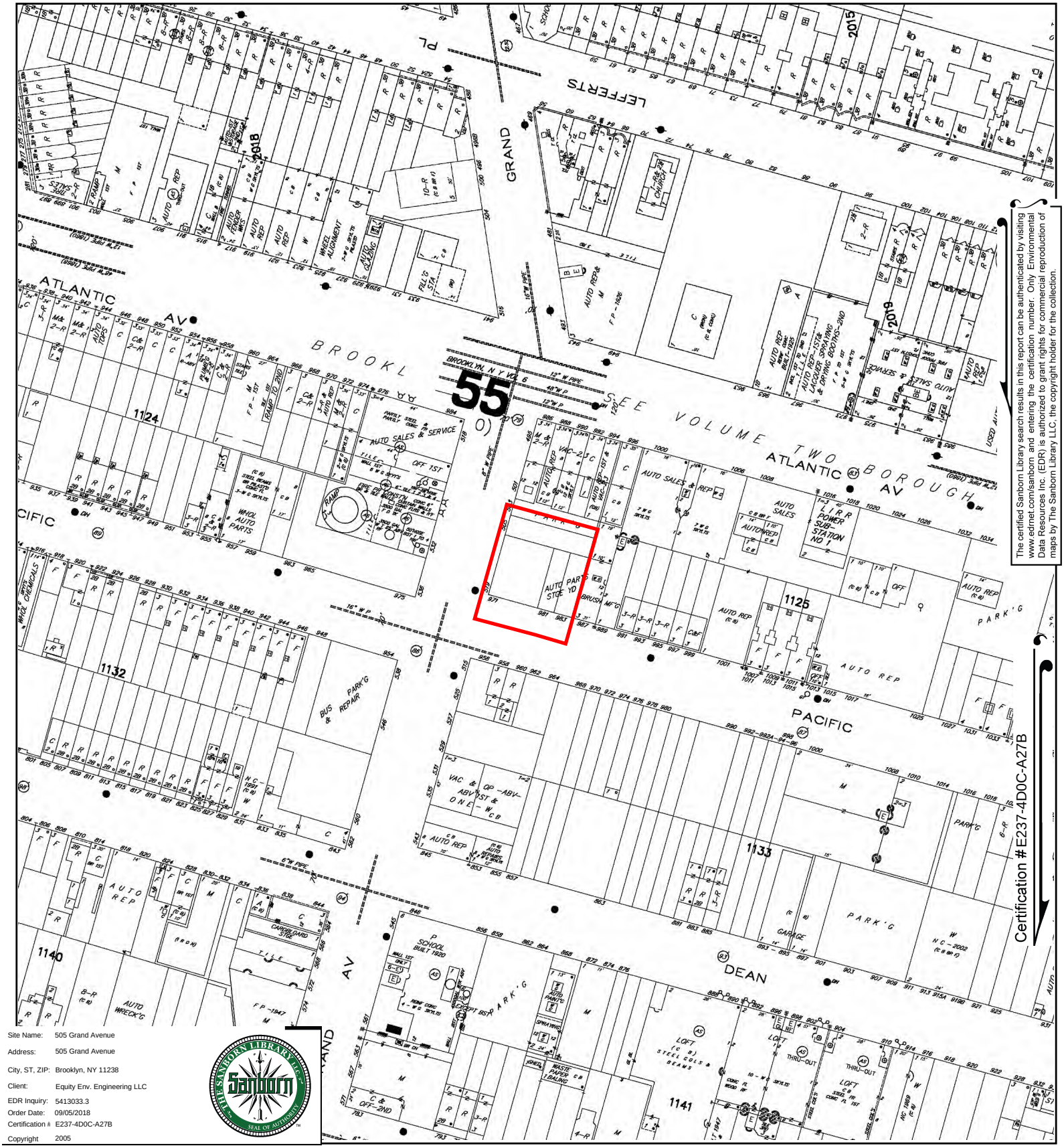

The certified Sanborn Library search results in this report can be authenticated by visiting www.edrnet.com/sanborn and entering the certification number. Only Environmental Data Resources Inc. (EDR) is authorized to grant rights for commercial reproduction of maps by The Sanborn Library LLC, the copyright holder for the collection.

Site Name:	505 Grand Avenue
Address:	505 Grand Avenue
City, ST, ZIP:	Brooklyn, NY 11238
Client:	Equity Env. Engineering LLC
EDR Inquiry:	5413033.3
Order Date:	09/05/2018
Certification #:	E237-4D0C-A27B
Copyright	2005

This Certified Sanborn Map combines the following sheets.
Outlined areas indicate map sheets within the collection.

0 Feet 150 300 600

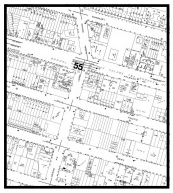

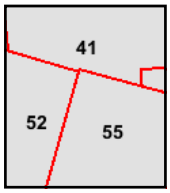

Volume 6, Sheet 55
Volume 6, Sheet 52
Volume 2, Sheet 41

N

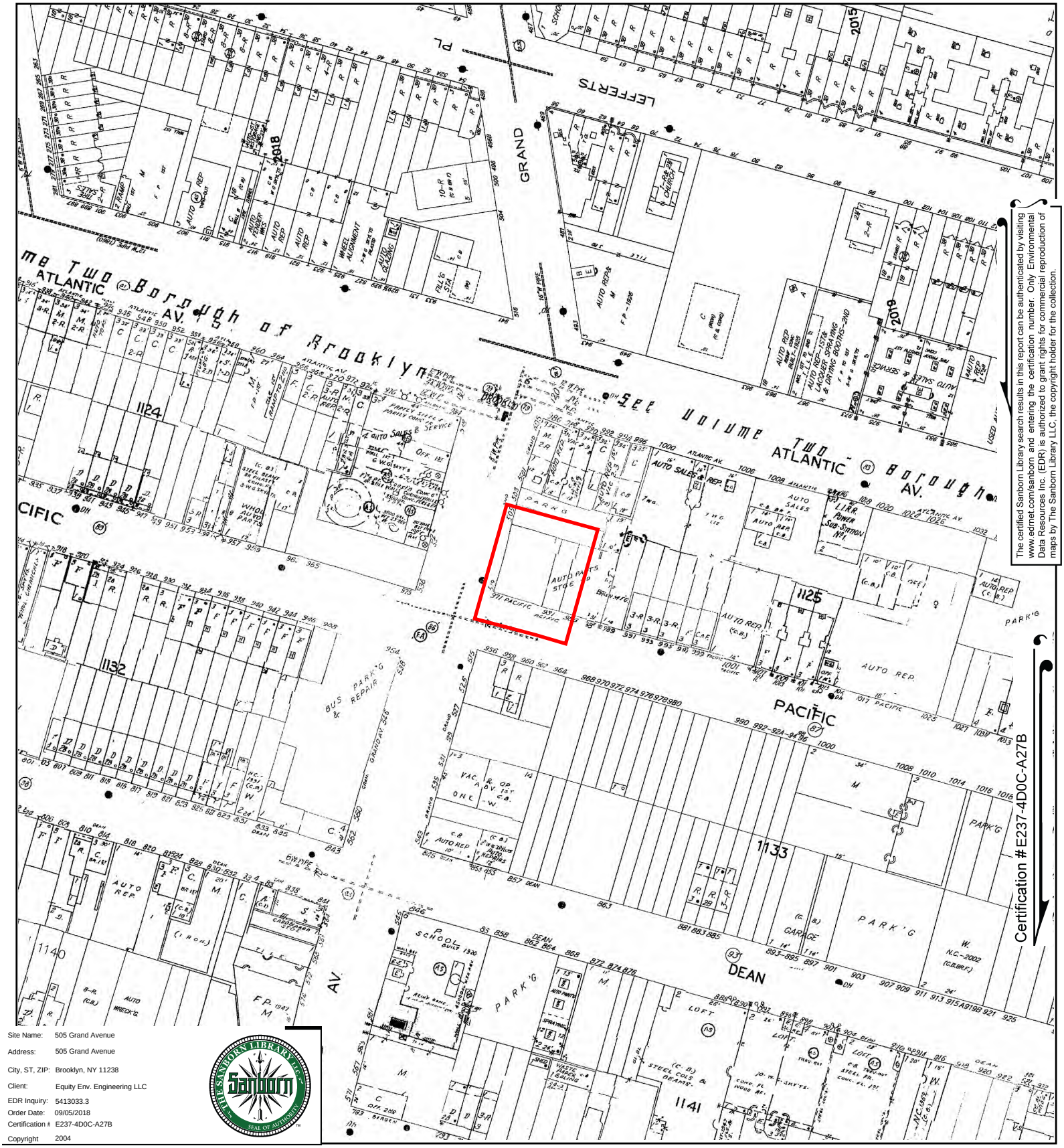

The certified Sanborn Library search results in this report can be authenticated by visiting www.edrnet.com/sanborn and entering the certification number. Only Environmental Data Resources Inc. (EDR) is authorized to grant rights for commercial reproduction of maps by The Sanborn Library LLC, the copyright holder for the collection.

Site Name:	505 Grand Avenue
Address:	505 Grand Avenue
City, ST, ZIP:	Brooklyn, NY 11238
Client:	Equity Env. Engineering LLC
EDR Inquiry:	5413033.3
Order Date:	09/05/2018
Certification #:	E237-4D0C-A27B
Copyright	2004

This Certified Sanborn Map combines the following sheets.
Outlined areas indicate map sheets within the collection.

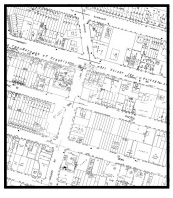

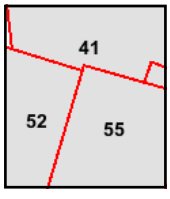

Volume 2, Sheet 41
Volume 6, Sheet 55
Volume 6, Sheet 52

0 Feet 150 300 600

N

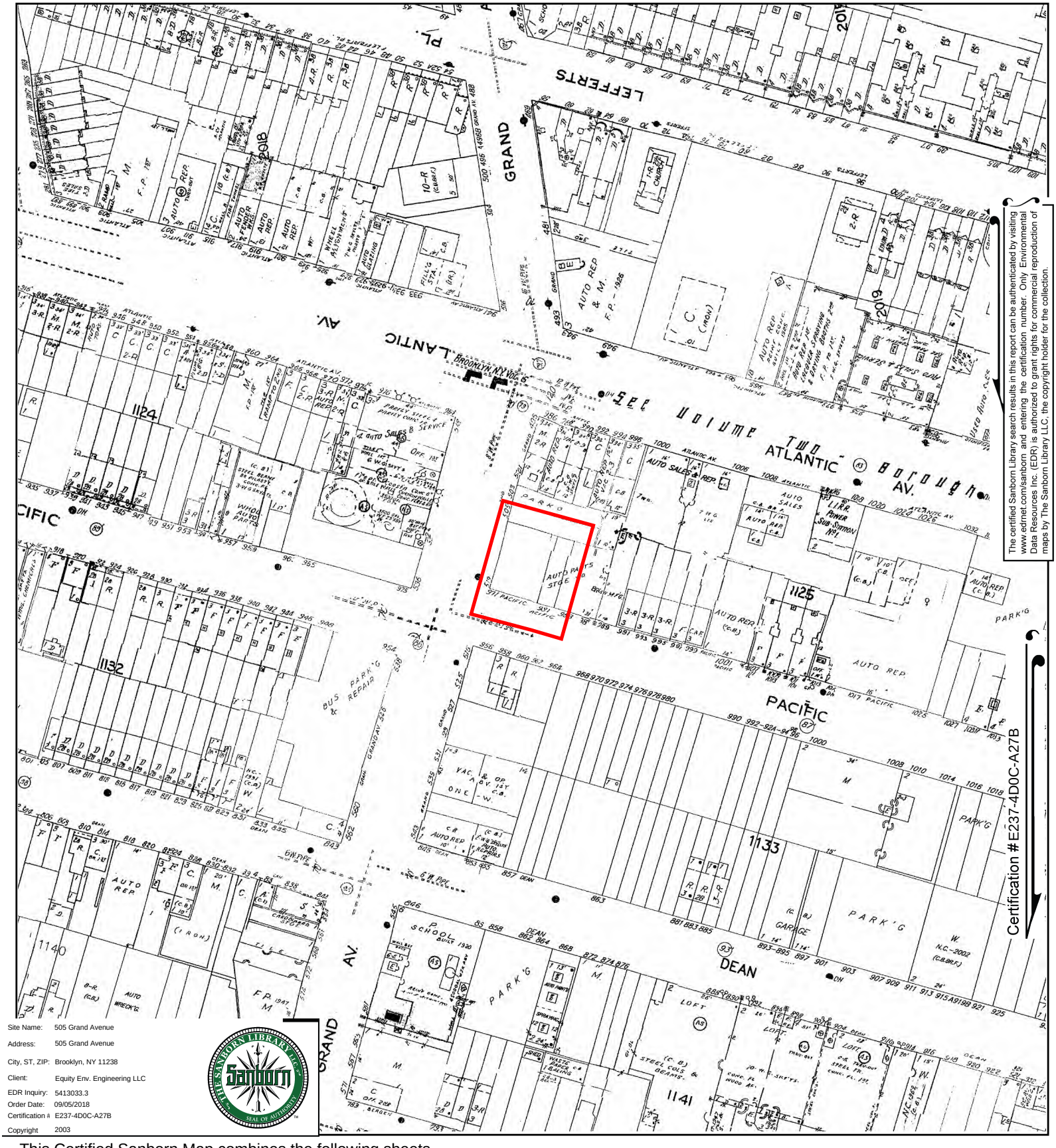

The certified Sanborn Library search results in this report can be authenticated by visiting www.edrnet.com/sanborn and entering the certification number. Only Environmental Data Resources Inc. (EDR) is authorized to grant rights for commercial reproduction of maps by The Sanborn Library LLC, the copyright holder for the collection.

Site Name:	505 Grand Avenue
Address:	505 Grand Avenue
City, ST, ZIP:	Brooklyn, NY 11238
Client:	Equity Env. Engineering LLC
EDR Inquiry:	5413033.3
Order Date:	09/05/2018
Certification #:	E237-4D0C-A27B
Copyright	2003

This Certified Sanborn Map combines the following sheets.
Outlined areas indicate map sheets within the collection.

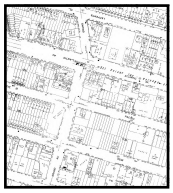

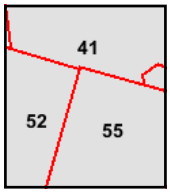

Volume 6, Sheet 55
Volume 6, Sheet 52
Volume 2, Sheet 41

0 Feet 150 300 600

N

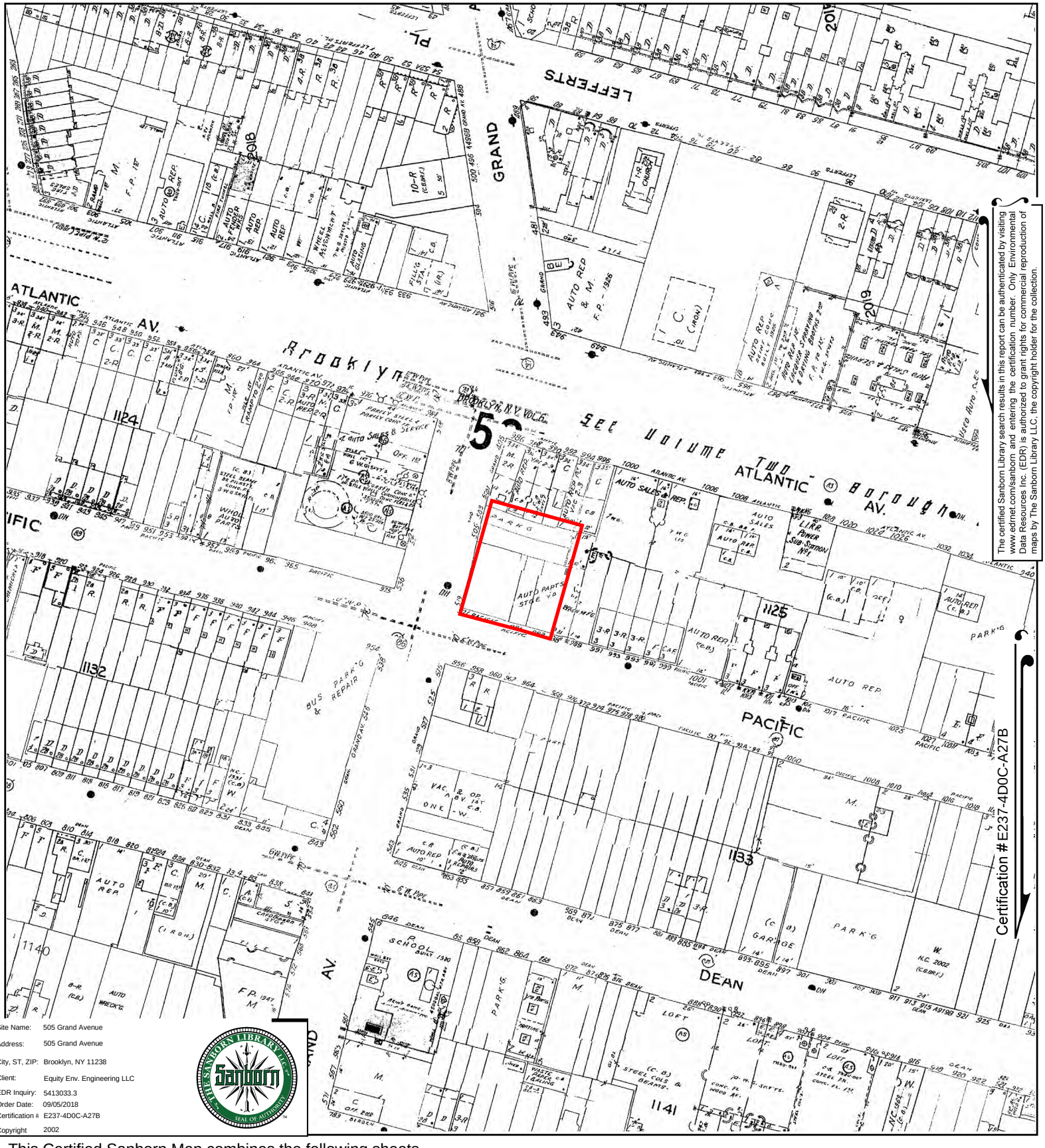

The certified Sanborn Library search results in this report can be authenticated by visiting www.edrnet.com/sanborn and entering the certification number. Only Environmental Data Resources Inc. (EDR) is authorized to grant rights for commercial reproduction of maps by The Sanborn Library LLC, the copyright holder for the collection.

Site Name:	505 Grand Avenue
Address:	505 Grand Avenue
City, ST, ZIP:	Brooklyn, NY 11238
Client:	Equity Env. Engineering LLC
EDR Inquiry:	5413033.3
Order Date:	09/05/2018
Certification #	E237-4D0C-A27B
Copyright	2002

This Certified Sanborn Map combines the following sheets.
Outlined areas indicate map sheets within the collection.

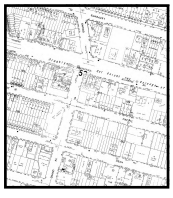

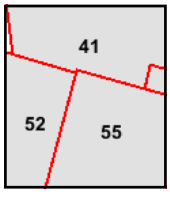

Volume 2, Sheet 41
Volume 6, Sheet 55
Volume 6, Sheet 52

0 Feet 150 300 600

N

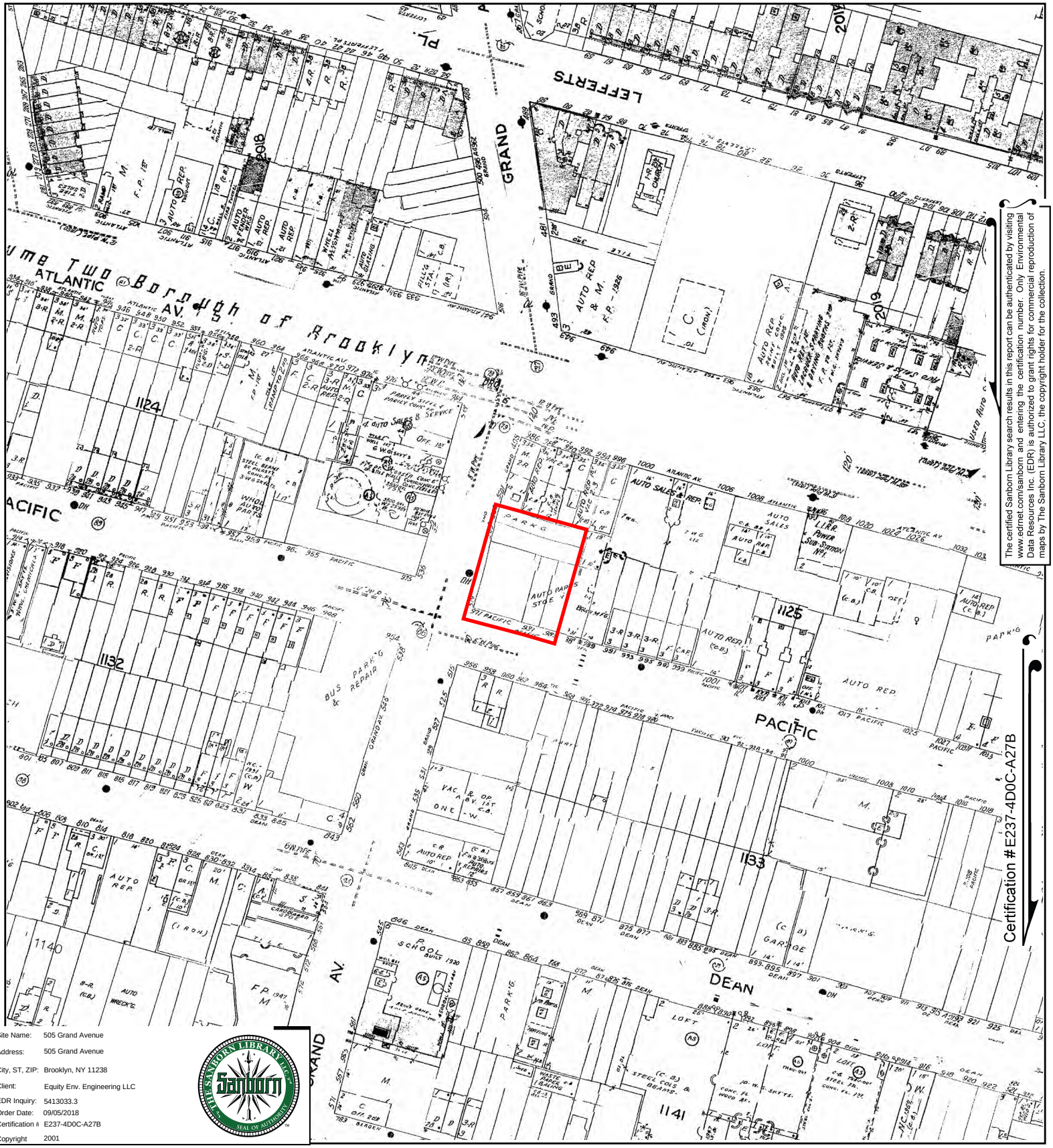

The certified Sanborn Library search results in this report can be authenticated by visiting www.edrnet.com/sanborn and entering the certification number. Only Environmental Data Resources Inc. (EDR) is authorized to grant rights for commercial reproduction of maps by The Sanborn Library LLC, the copyright holder for the collection.

Site Name:	505 Grand Avenue
Address:	505 Grand Avenue
City, ST, ZIP:	Brooklyn, NY 11238
Client:	Equity Env. Engineering LLC
EDR Inquiry:	5413033.3
Order Date:	09/05/2018
Certification #	E237-4D0C-A27B
Copyright	2001

This Certified Sanborn Map combines the following sheets.
Outlined areas indicate map sheets within the collection.



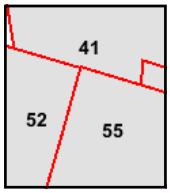

Volume 6, Sheet 55
Volume 6, Sheet 52
Volume 2, Sheet 41

0 Feet 150 300 600

N

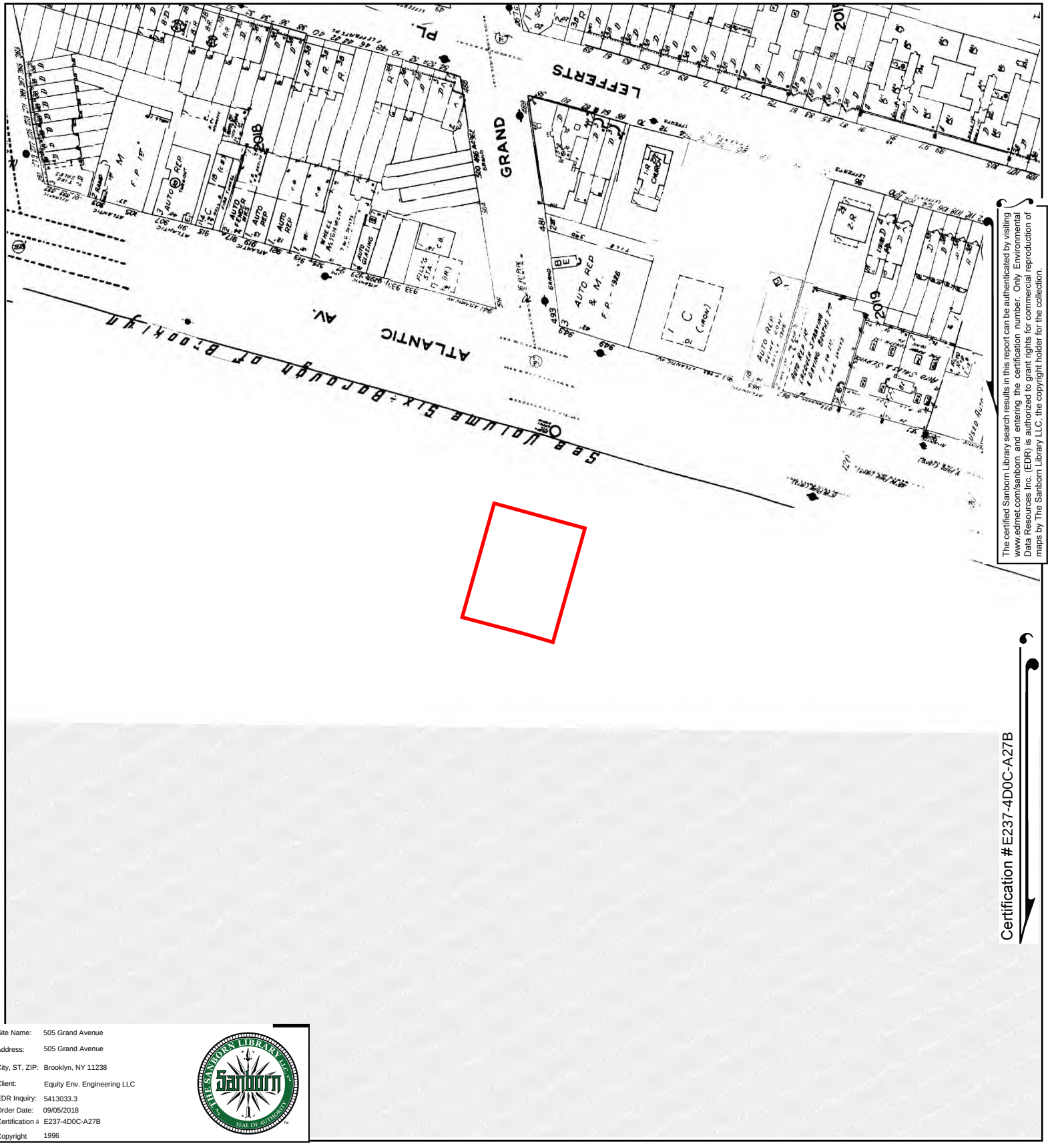

The certified Sanborn Library search results in this report can be authenticated by visiting www.edrnet.com/sanborn and entering the certification number. Only Environmental Data Resources Inc. (EDR) is authorized to grant rights for commercial reproduction of maps by The Sanborn Library LLC, the copyright holder for the collection.

Site Name:	505 Grand Avenue
Address:	505 Grand Avenue
City, ST, ZIP:	Brooklyn, NY 11238
Client:	Equity Env. Engineering LLC
EDR Inquiry:	5413033.3
Order Date:	09/05/2018
Certification #:	E237-4D0C-A27B
Copyright	1996

This Certified Sanborn Map combines the following sheets.
Outlined areas indicate map sheets within the collection.

0 Feet 150 300 600



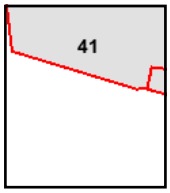

Volume 2, Sheet 41

N

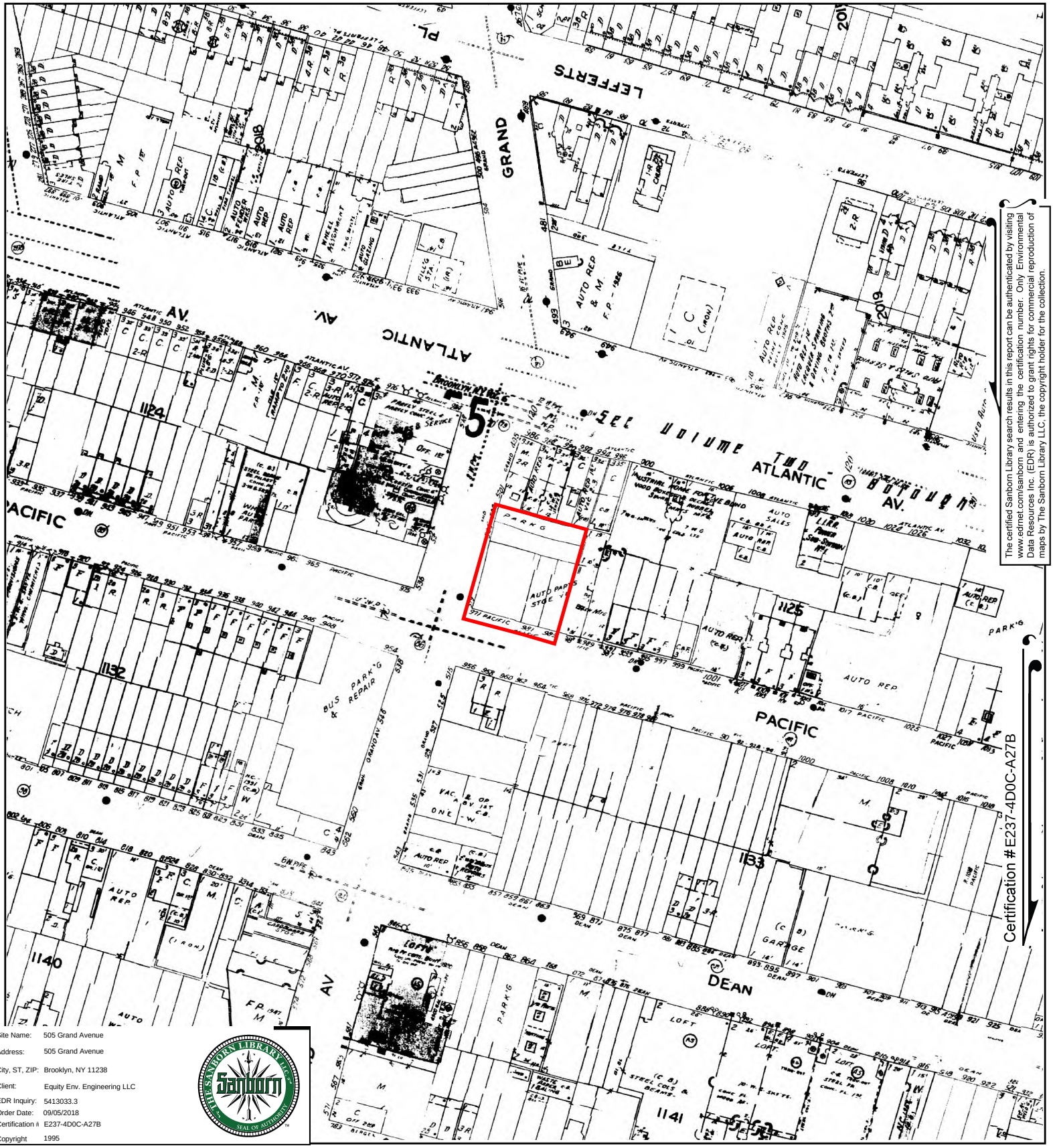

The certified Sanborn Library search results in this report can be authenticated by visiting www.edrnet.com/sanborn and entering the certification number. Only Environmental Data Resources Inc. (EDR) is authorized to grant rights for commercial reproduction of maps by The Sanborn Library LLC, the copyright holder for the collection.

Site Name:	505 Grand Avenue
Address:	505 Grand Avenue
City, ST, ZIP:	Brooklyn, NY 11238
Client:	Equity Env. Engineering LLC
EDR Inquiry:	5413033.3
Order Date:	09/05/2018
Certification #:	E237-4D0C-A27B
Copyright	1995

This Certified Sanborn Map combines the following sheets.
Outlined areas indicate map sheets within the collection.

0 Feet 150 300 600



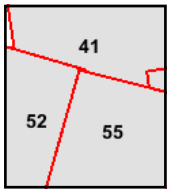

Volume 6, Sheet 55
Volume 6, Sheet 52
Volume 2, Sheet 41

N



The certified Sanborn Library search results in this report can be authenticated by visiting www.edrnet.com/sanborn and entering the certification number. Only Environmental Data Resources Inc. (EDR) is authorized to grant rights for commercial reproduction of maps by The Sanborn Library LLC, the copyright holder for the collection.

Site Name:	505 Grand Avenue
Address:	505 Grand Avenue
City, ST, ZIP:	Brooklyn, NY 11238
Client:	Equity Env. Engineering LLC
EDR Inquiry:	5413033.3
Order Date:	09/05/2018
Certification #:	E237-4D0C-A27B
Copyright	1994

This Certified Sanborn Map combines the following sheets.
Outlined areas indicate map sheets within the collection.

0 Feet 150 300 600



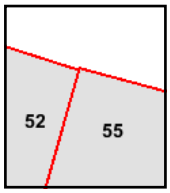

Volume 6, Sheet 55
Volume 6, Sheet 52

N

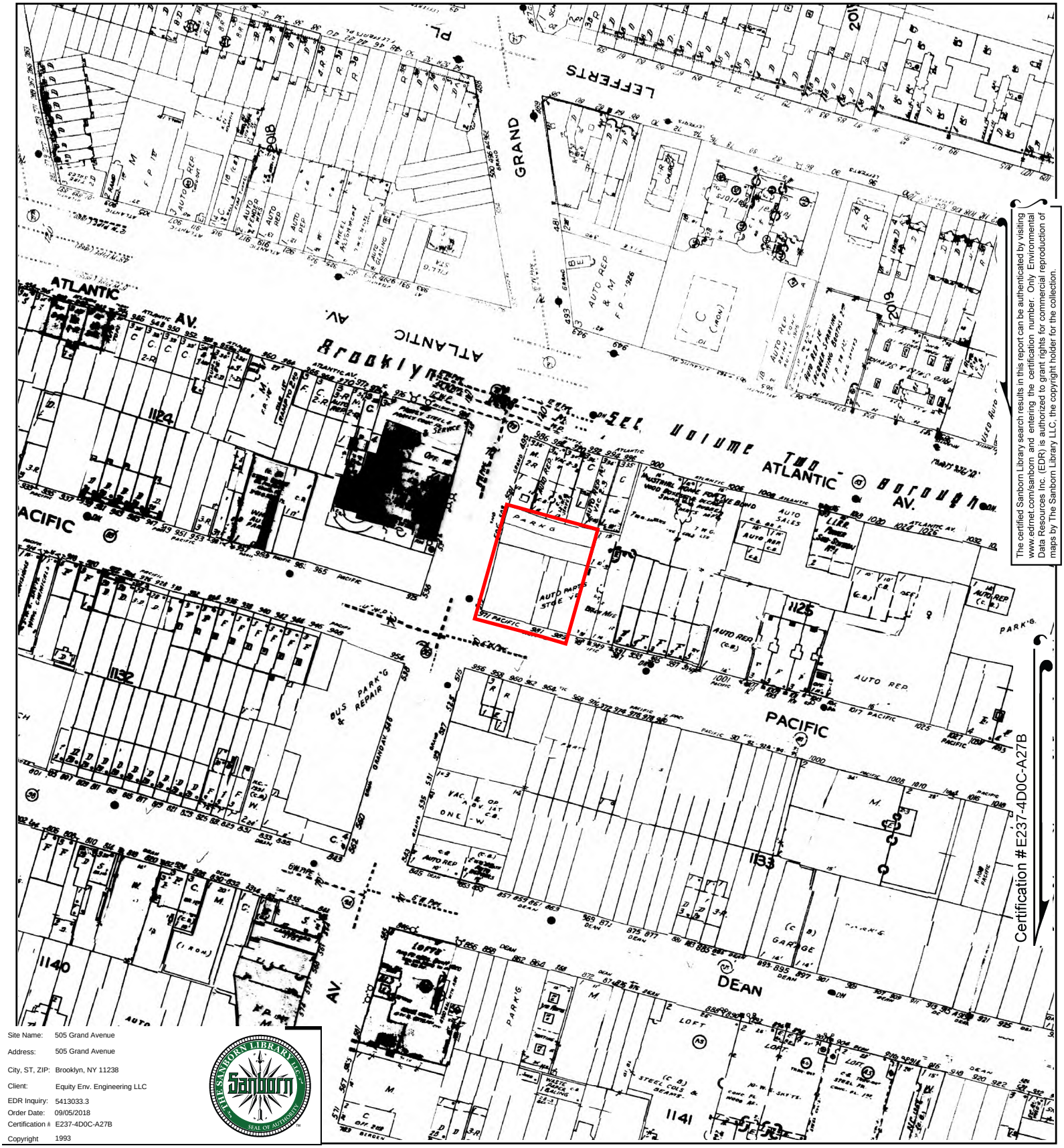

The certified Sanborn Library search results in this report can be authenticated by visiting www.edrnet.com/sanborn and entering the certification number. Only Environmental Data Resources Inc. (EDR) is authorized to grant rights for commercial reproduction of maps by The Sanborn Library LLC, the copyright holder for the collection.

Site Name:	505 Grand Avenue
Address:	505 Grand Avenue
City, ST, ZIP:	Brooklyn, NY 11238
Client:	Equity Env. Engineering LLC
EDR Inquiry:	5413033.3
Order Date:	09/05/2018
Certification #:	E237-4D0C-A27B
Copyright	1993

This Certified Sanborn Map combines the following sheets.
Outlined areas indicate map sheets within the collection.

0 Feet 150 300 600



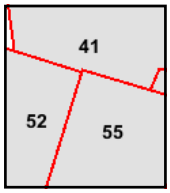

Volume 6, Sheet 55
Volume 6, Sheet 52
Volume 2, Sheet 41

N

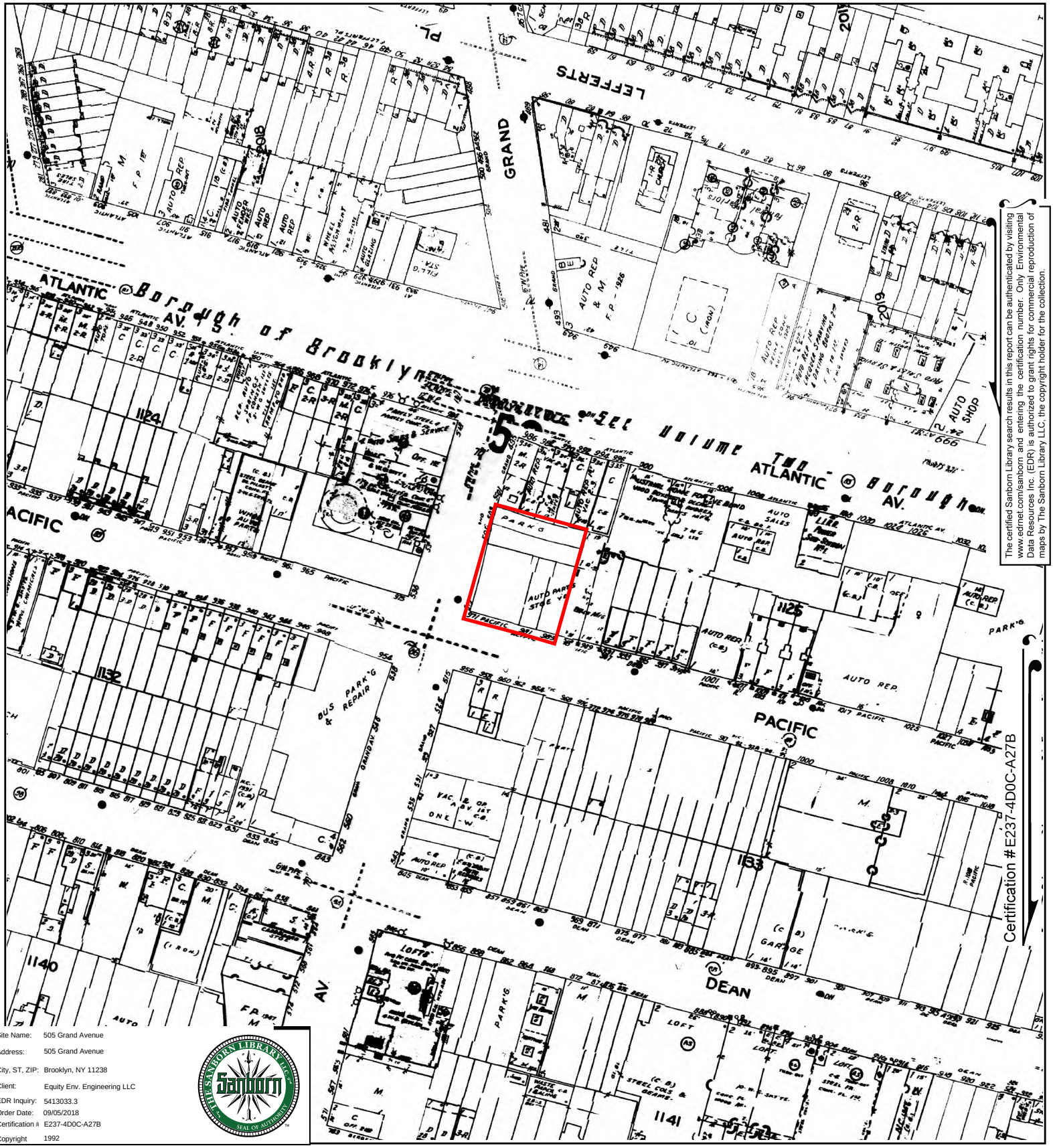

The certified Sanborn Library search results in this report can be authenticated by visiting www.edrnet.com/sanborn and entering the certification number. Only Environmental Data Resources Inc. (EDR) is authorized to grant rights for commercial reproduction of maps by The Sanborn Library LLC, the copyright holder for the collection.

Site Name:	505 Grand Avenue
Address:	505 Grand Avenue
City, ST, ZIP:	Brooklyn, NY 11238
Client:	Equity Env. Engineering LLC
EDR Inquiry:	5413033.3
Order Date:	09/05/2018
Certification #:	E237-4D0C-A27B
Copyright	1992

This Certified Sanborn Map combines the following sheets.
Outlined areas indicate map sheets within the collection.

0 Feet 150 300 600

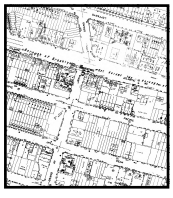

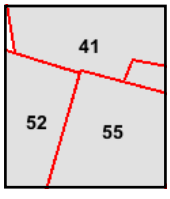

Volume 2, Sheet 41
Volume 6, Sheet 55
Volume 6, Sheet 52

N

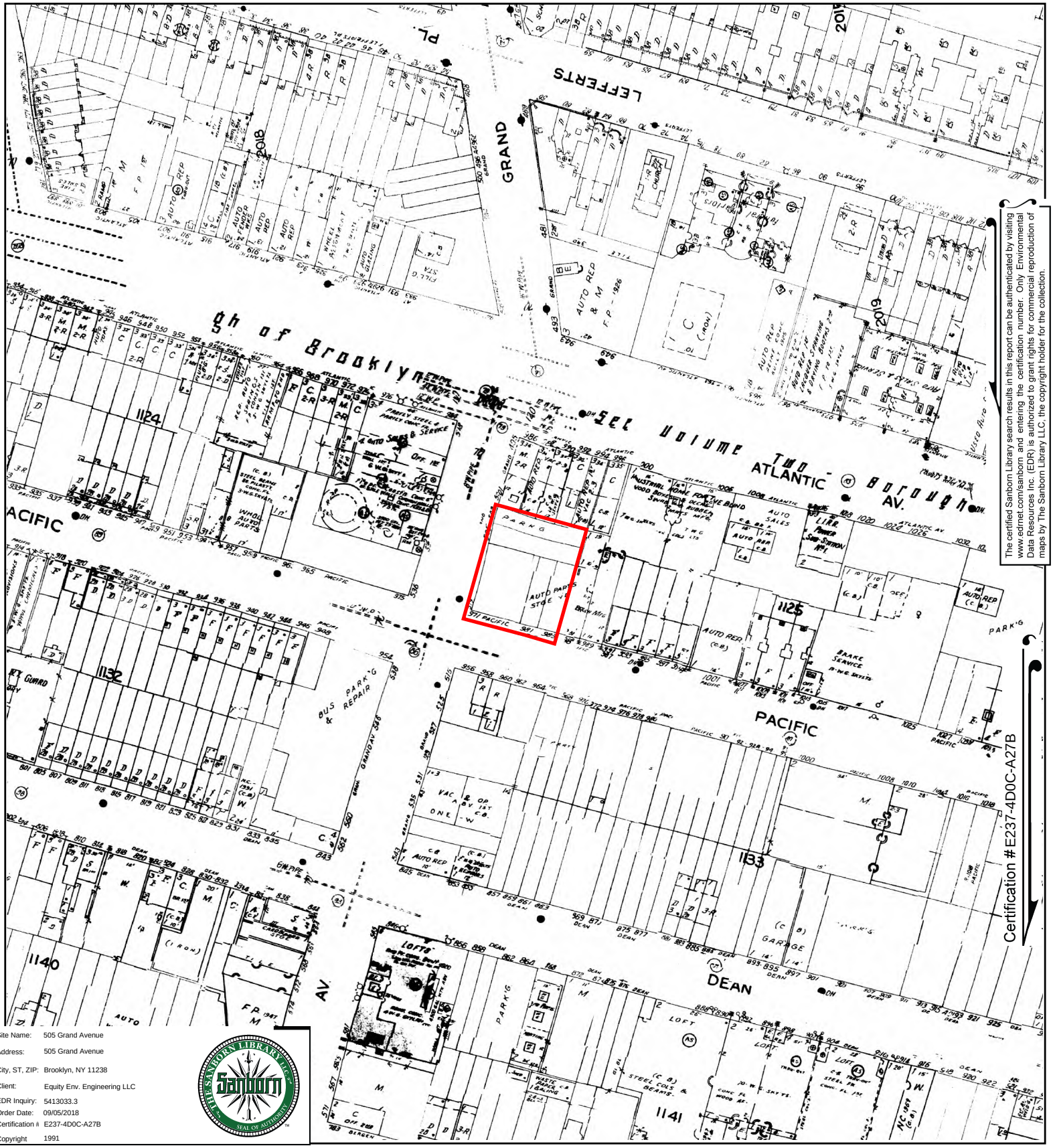

The certified Sanborn Library search results in this report can be authenticated by visiting www.edrnet.com/sanborn and entering the certification number. Only Environmental Data Resources Inc. (EDR) is authorized to grant rights for commercial reproduction of maps by The Sanborn Library LLC, the copyright holder for the collection.

Site Name:	505 Grand Avenue
Address:	505 Grand Avenue
City, ST, ZIP:	Brooklyn, NY 11238
Client:	Equity Env. Engineering LLC
EDR Inquiry:	5413033.3
Order Date:	09/05/2018
Certification #:	E237-4D0C-A27B
Copyright	1991

This Certified Sanborn Map combines the following sheets.
Outlined areas indicate map sheets within the collection.

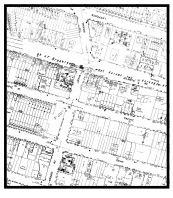

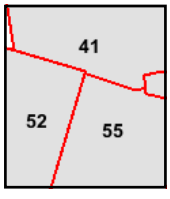

Volume 6, Sheet 52
Volume 6, Sheet 55
Volume 2, Sheet 41

0 Feet 150 300 600

N

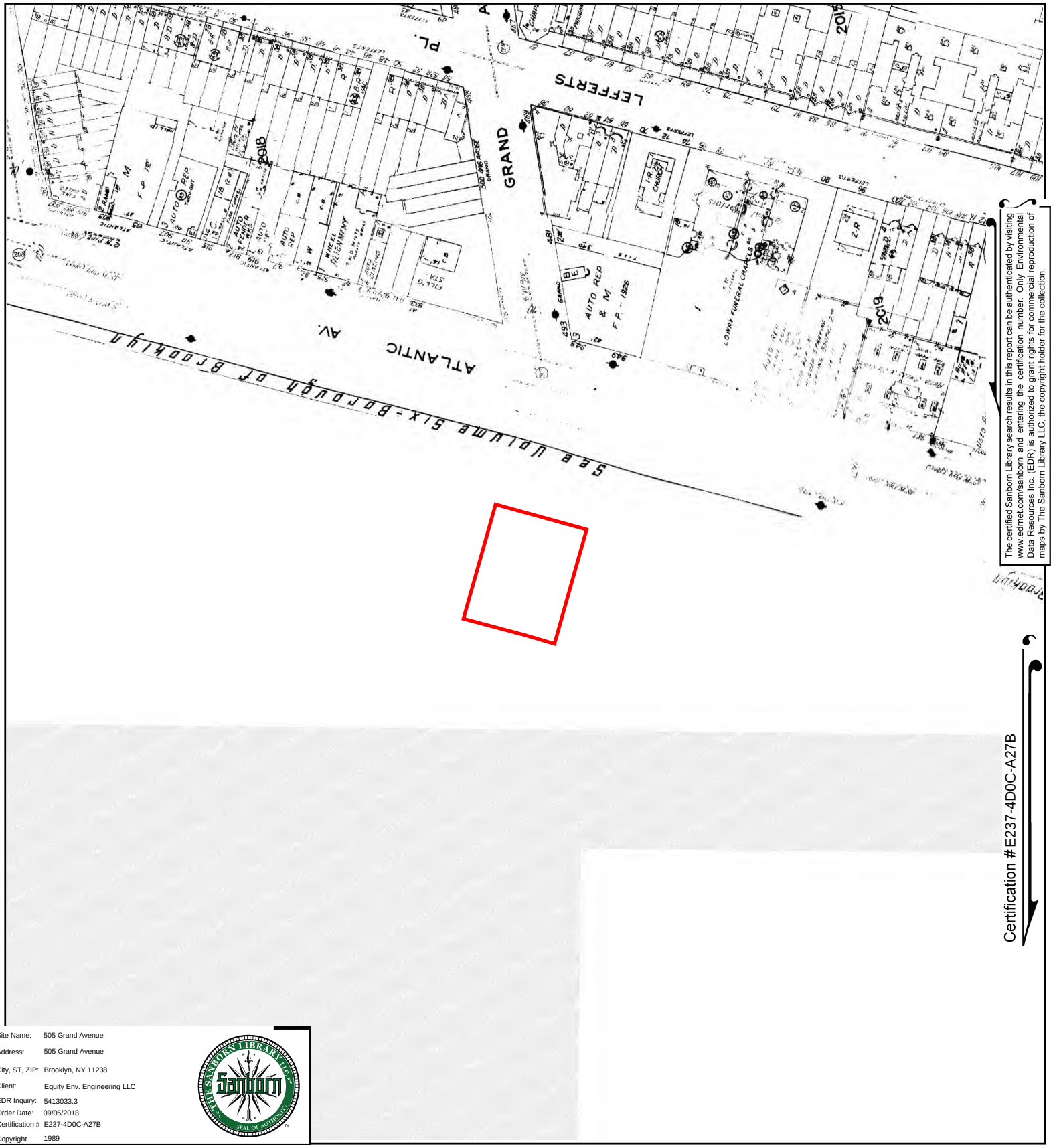

The certified Sanborn Library search results in this report can be authenticated by visiting www.edrnet.com/sanborn and entering the certification number. Only Environmental Data Resources Inc. (EDR) is authorized to grant rights for commercial reproduction of maps by The Sanborn Library LLC, the copyright holder for the collection.

Certification #E237-4D0C-A27B

Site Name:	505 Grand Avenue
Address:	505 Grand Avenue
City, ST, ZIP:	Brooklyn, NY 11238
Client:	Equity Env. Engineering LLC
EDR Inquiry:	5413033.3
Order Date:	09/05/2018
Certification #	E237-4D0C-A27B
Copyright	1989

This Certified Sanborn Map combines the following sheets. Outlined areas indicate map sheets within the collection.



Volume 2, Sheet 41

0 Feet 150 300 600

N

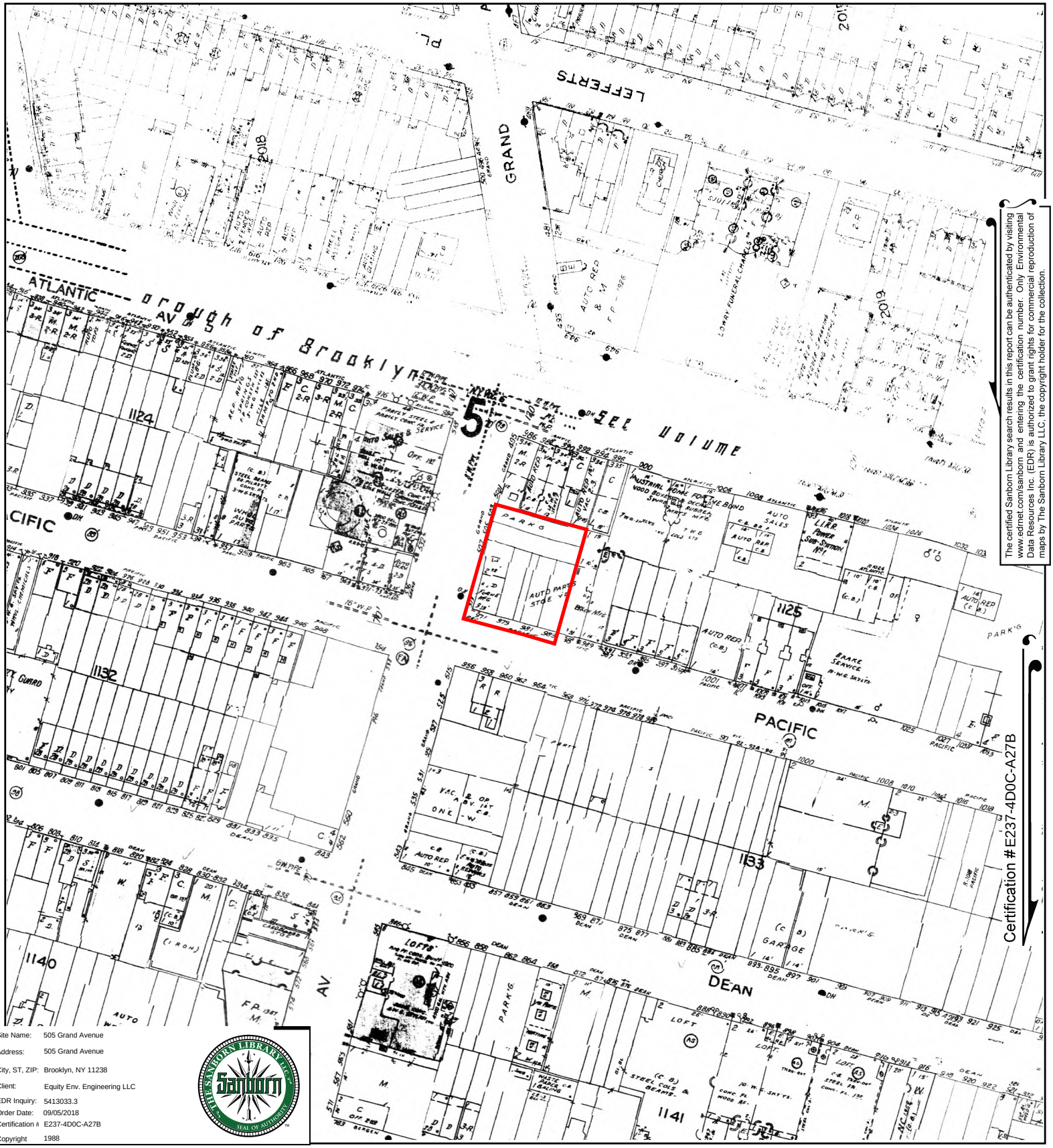

The certified Sanborn Library search results in this report can be authenticated by visiting www.edrnet.com/sanborn and entering the certification number. Only Environmental Data Resources Inc. (EDR) is authorized to grant rights for commercial reproduction of maps by The Sanborn Library LLC, the copyright holder for the collection.

Certification #E237-4D0C-A27B

Site Name:	505 Grand Avenue
Address:	505 Grand Avenue
City, ST, ZIP:	Brooklyn, NY 11238
Client:	Equity Env. Engineering LLC
EDR Inquiry:	5413033.3
Order Date:	09/05/2018
Certification #:	E237-4D0C-A27B
Copyright	1988

This Certified Sanborn Map combines the following sheets.
Outlined areas indicate map sheets within the collection.

0 Feet 150 300 600

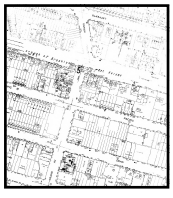

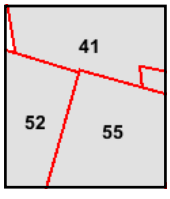

Volume 2, Sheet 41
Volume 6, Sheet 55
Volume 6, Sheet 52

N

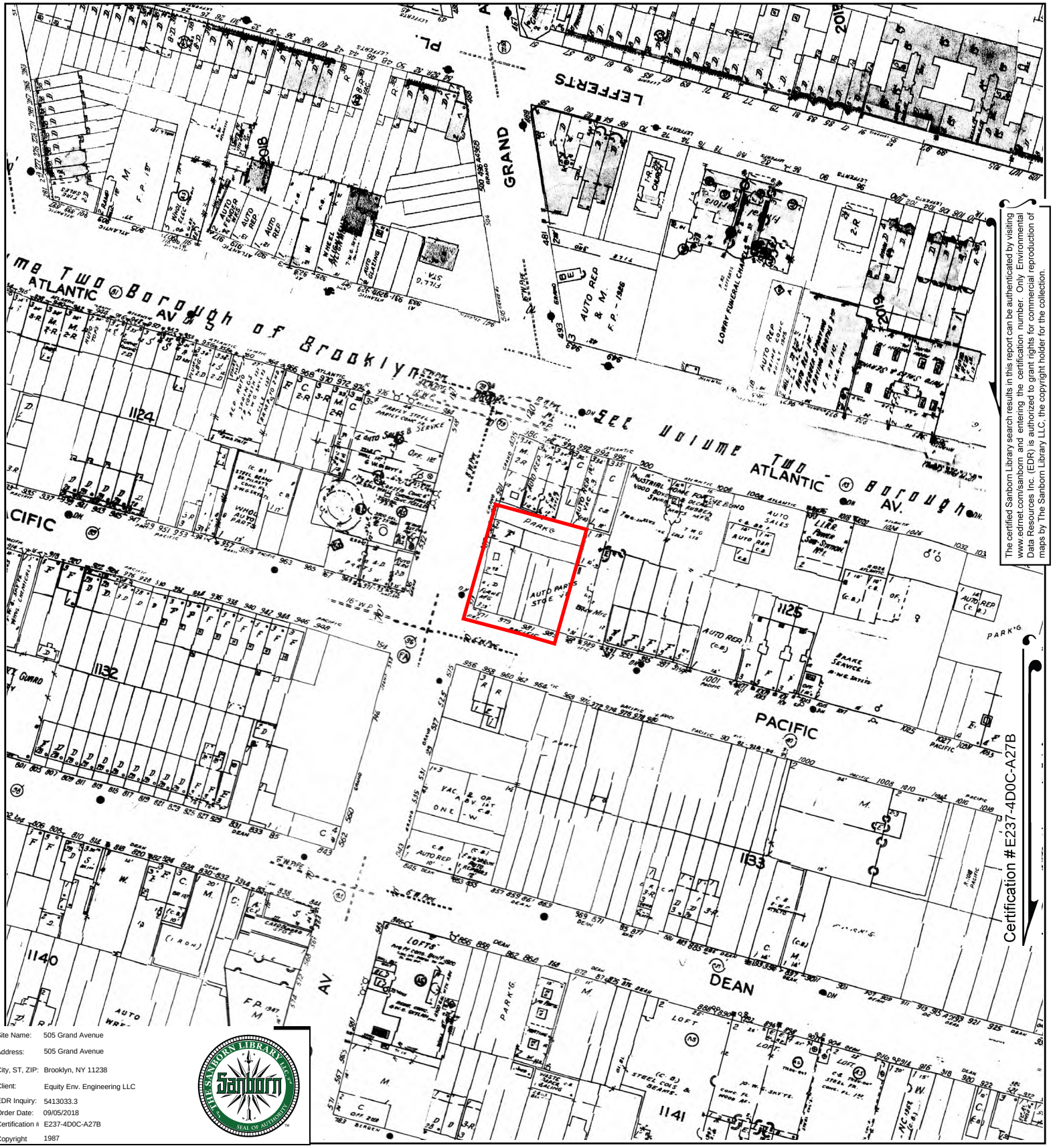

The certified Sanborn Library search results in this report can be authenticated by visiting www.edrnet.com/sanborn and entering the certification number. Only Environmental Data Resources Inc. (EDR) is authorized to grant rights for commercial reproduction of maps by The Sanborn Library LLC, the copyright holder for the collection.

Site Name:	505 Grand Avenue
Address:	505 Grand Avenue
City, ST, ZIP:	Brooklyn, NY 11238
Client:	Equity Env. Engineering LLC
EDR Inquiry:	5413033.3
Order Date:	09/05/2018
Certification #:	E237-4D0C-A27B
Copyright	1987

This Certified Sanborn Map combines the following sheets.
Outlined areas indicate map sheets within the collection.

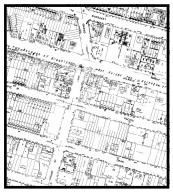

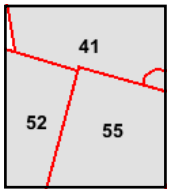

Volume 2, Sheet 41
Volume 6, Sheet 55
Volume 6, Sheet 52

0 Feet 150 300 600

N

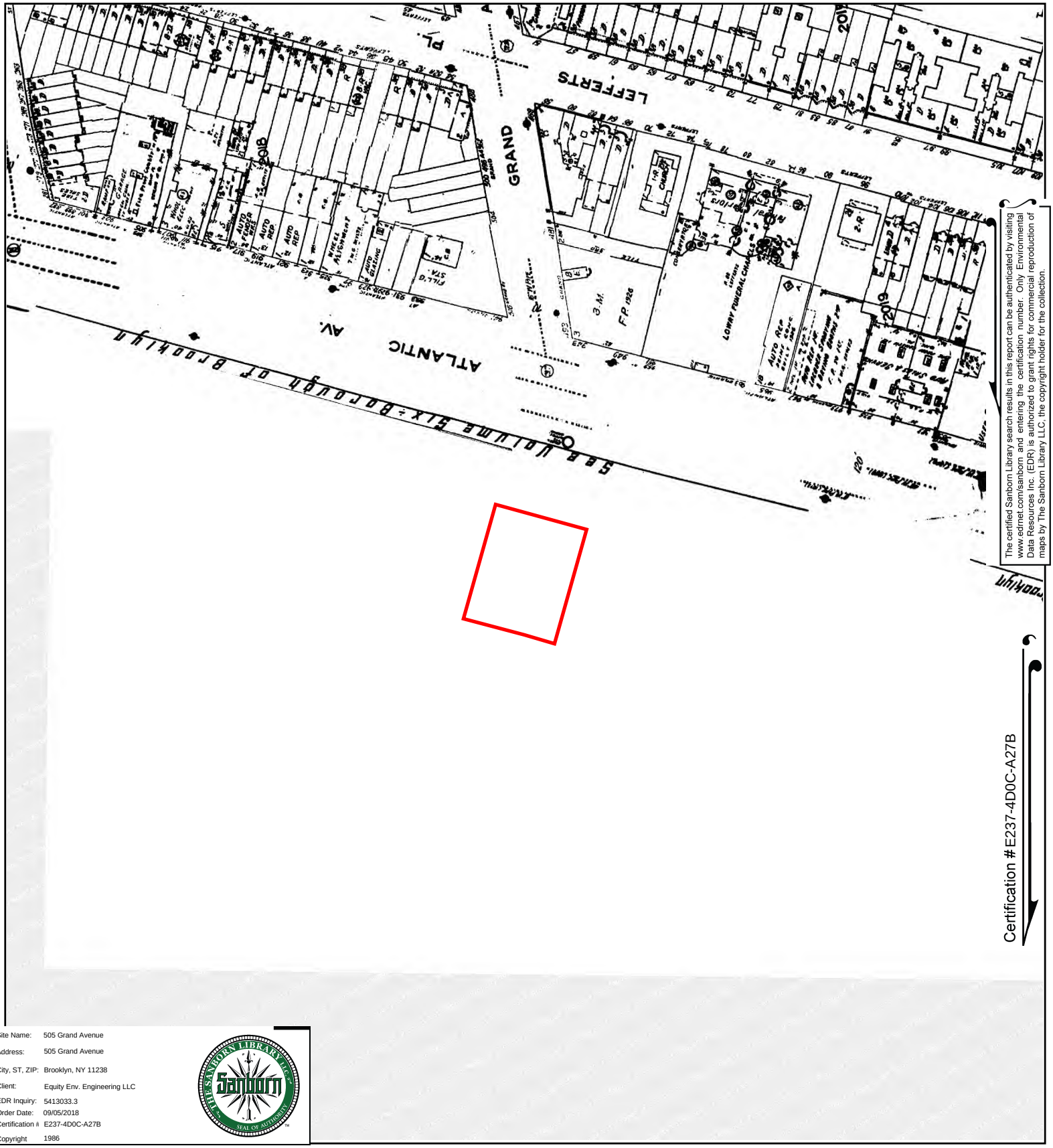

The certified Sanborn Library search results in this report can be authenticated by visiting www.edrnet.com/sanborn and entering the certification number. Only Environmental Data Resources Inc. (EDR) is authorized to grant rights for commercial reproduction of maps by The Sanborn Library LLC, the copyright holder for the collection.

Certification #E237-4D0C-A27B

Site Name:	505 Grand Avenue
Address:	505 Grand Avenue
City, ST, ZIP:	Brooklyn, NY 11238
Client:	Equity Env. Engineering LLC
EDR Inquiry:	5413033.3
Order Date:	09/05/2018
Certification #:	E237-4D0C-A27B
Copyright	1986

This Certified Sanborn Map combines the following sheets.
Outlined areas indicate map sheets within the collection.



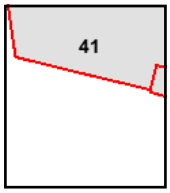

Volume 2, Sheet 41

0 Feet 150 300 600

N

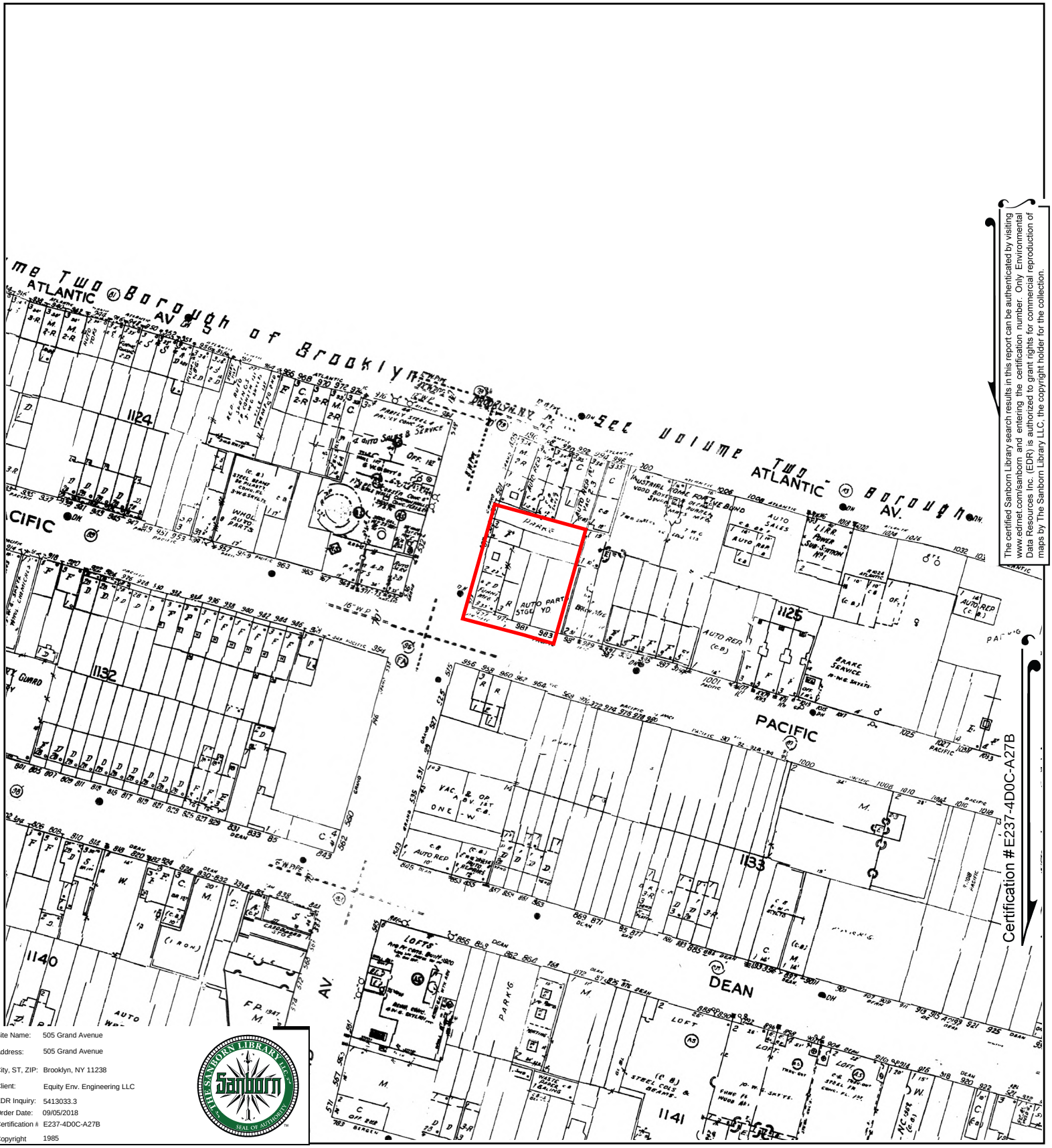

The certified Sanborn Library search results in this report can be authenticated by visiting www.edrnet.com/sanborn and entering the certification number. Only Environmental Data Resources Inc. (EDR) is authorized to grant rights for commercial reproduction of maps by The Sanborn Library LLC, the copyright holder for the collection.

Site Name:	505 Grand Avenue
Address:	505 Grand Avenue
City, ST, ZIP:	Brooklyn, NY 11238
Client:	Equity Env. Engineering LLC
EDR Inquiry:	5413033.3
Order Date:	09/05/2018
Certification #:	E237-4D0C-A27B
Copyright	1985

This Certified Sanborn Map combines the following sheets.
Outlined areas indicate map sheets within the collection.

0 Feet 150 300 600



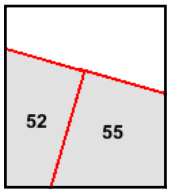

Volume 6, Sheet 55
Volume 6, Sheet 52

N

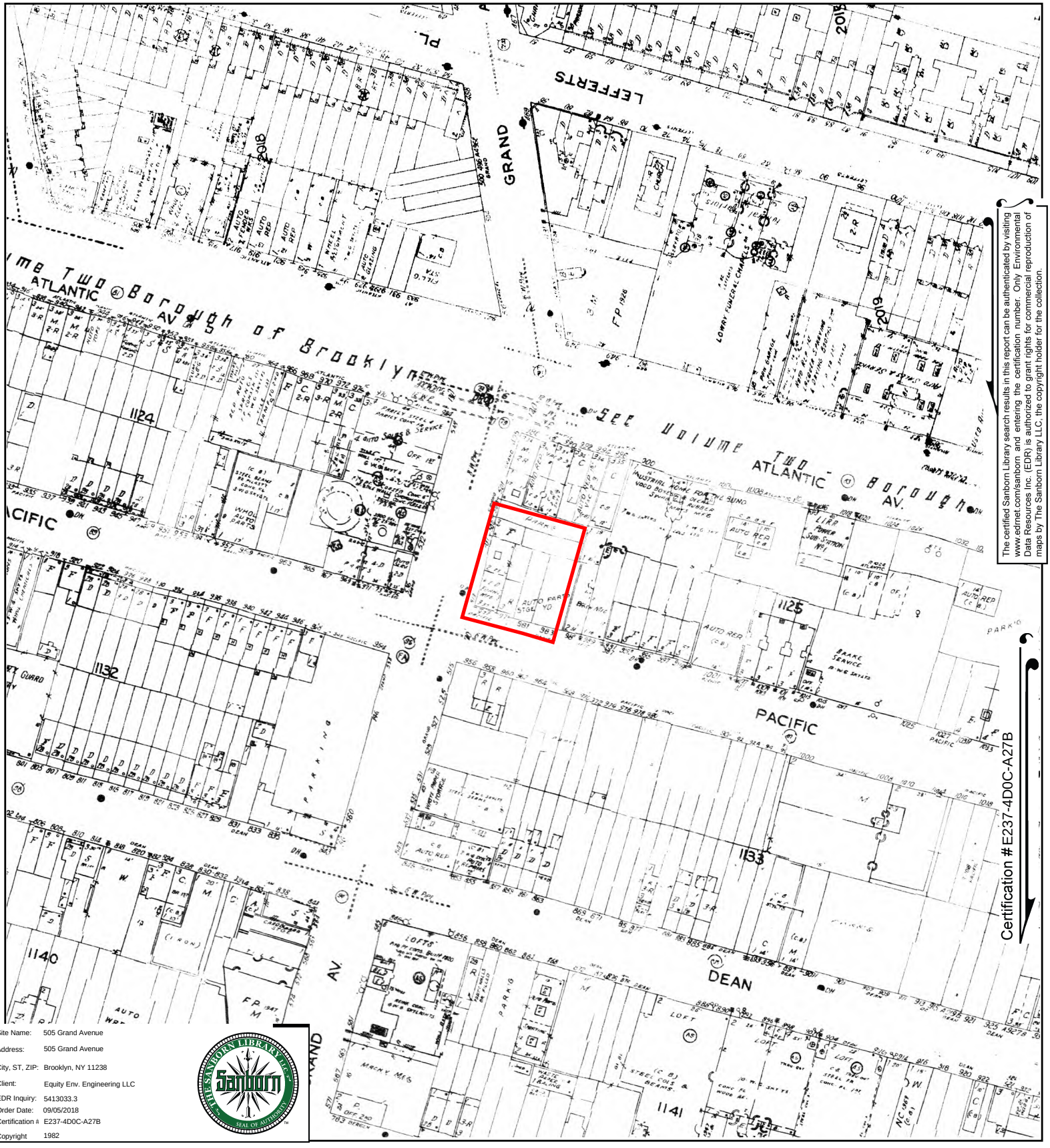

The certified Sanborn Library search results in this report can be authenticated by visiting www.edrnet.com/sanborn and entering the certification number. Only Environmental Data Resources Inc. (EDR) is authorized to grant rights for commercial reproduction of maps by The Sanborn Library LLC, the copyright holder for the collection.

Site Name:	505 Grand Avenue
Address:	505 Grand Avenue
City, ST, ZIP:	Brooklyn, NY 11238
Client:	Equity Env. Engineering LLC
EDR Inquiry:	5413033.3
Order Date:	09/05/2018
Certification #:	E237-4D0C-A27B
Copyright	1982

This Certified Sanborn Map combines the following sheets.
Outlined areas indicate map sheets within the collection.

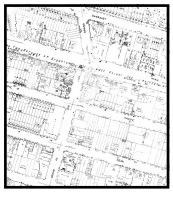

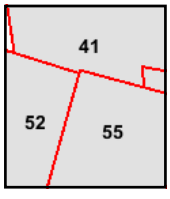

Volume 6, Sheet 55
Volume 6, Sheet 52
Volume 2, Sheet 41

0 Feet 150 300 600

N

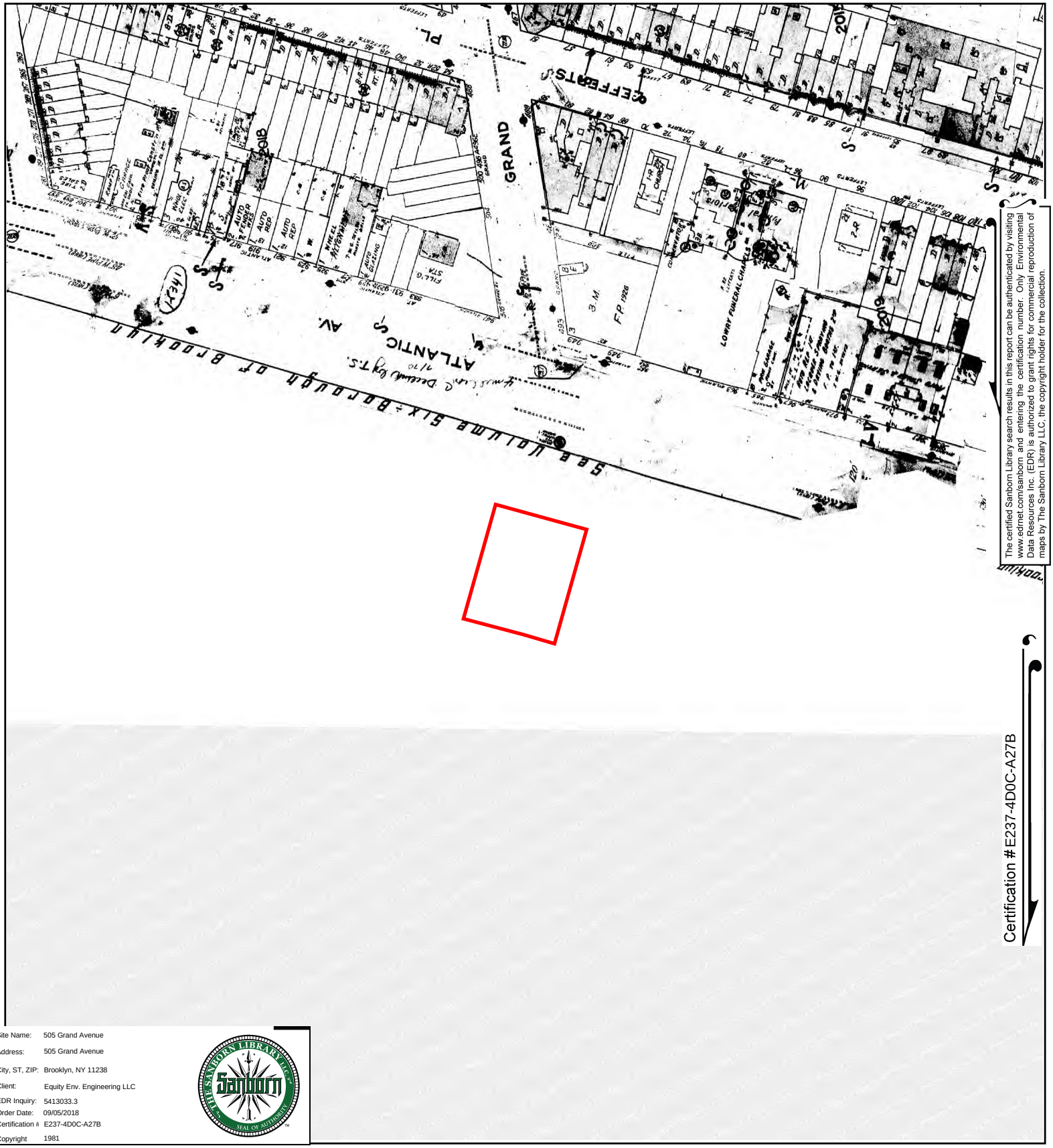

The certified Sanborn Library search results in this report can be authenticated by visiting www.edrnet.com/sanborn and entering the certification number. Only Environmental Data Resources Inc. (EDR) is authorized to grant rights for commercial reproduction of maps by The Sanborn Library LLC, the copyright holder for the collection.

Certification #E237-4D0C-A27B

Site Name:	505 Grand Avenue
Address:	505 Grand Avenue
City, ST, ZIP:	Brooklyn, NY 11238
Client:	Equity Env. Engineering LLC
EDR Inquiry:	5413033.3
Order Date:	09/05/2018
Certification #:	E237-4D0C-A27B
Copyright	1981

This Certified Sanborn Map combines the following sheets.
Outlined areas indicate map sheets within the collection.



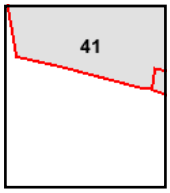

Volume 2, Sheet 41

0 Feet 150 300 600

N

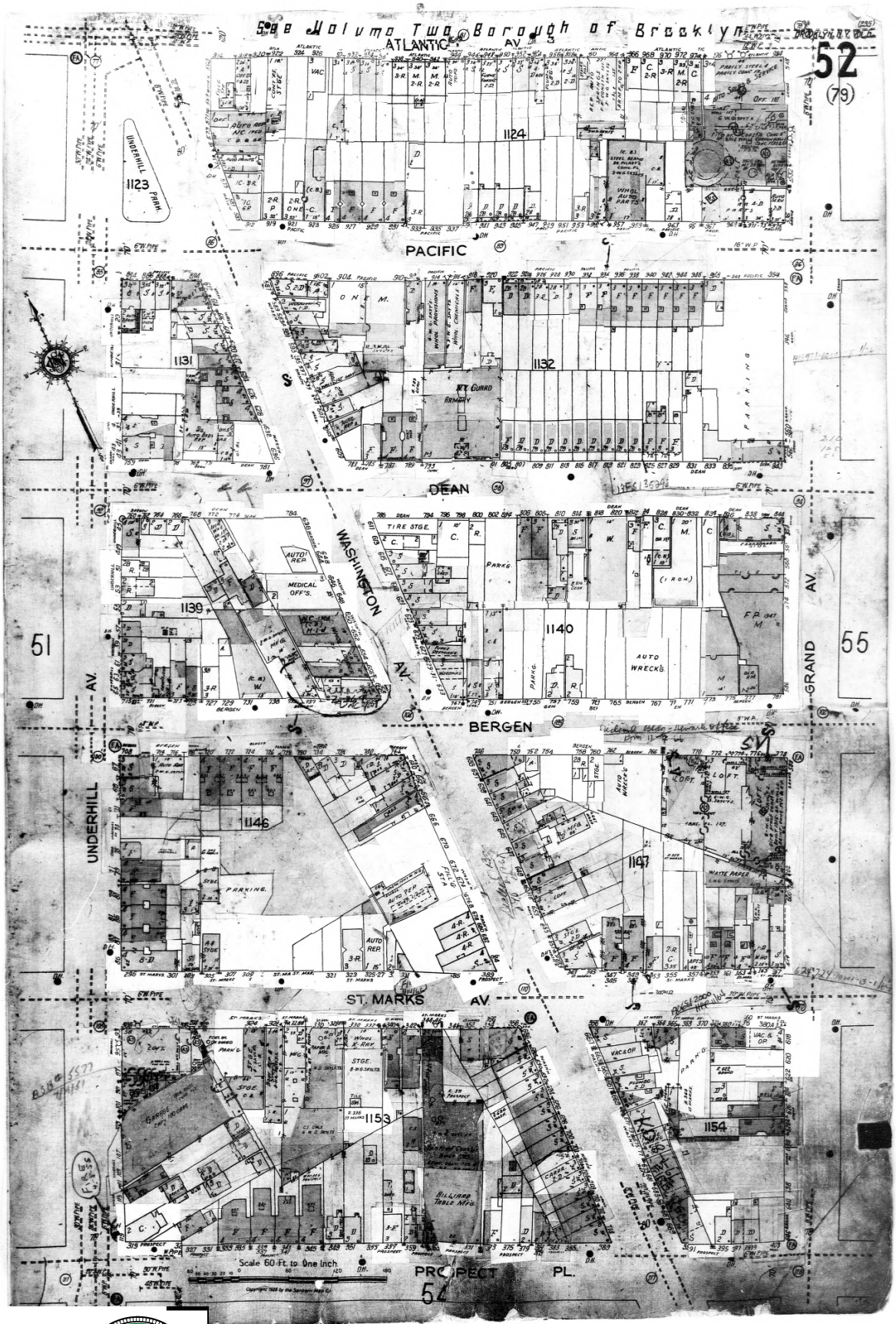

The certified Sanborn Library search results in this report can be authenticated by visiting www.edrnet.com/sanborn, and entering the certification number. Only Environmental Data Resources Inc. (EDR) is authorized to grant rights for commercial reproduction of maps by The Sanborn Library LLC, the copyright holder for the collection.

Certification #E237-4D0C-A27B

Site Name:	505 Grand Avenue
Address:	505 Grand Avenue
City, ST, ZIP:	Brooklyn, NY 11238
Client:	Equity Env. Engineering LLC
EDR Inquiry:	5413033.3
Order Date:	09/05/2018
Certification #:	E237-4D0C-A27B
Copyright	1980

THE SANBORN LIBRARY LLC
Sanborn
SEAL OF AUTHENTICITY



The certified Sanborn Library search results in this report can be authenticated by visiting www.edrnet.com/sanborn and entering the certification number. Only Environmental Data Resources Inc. (EDR) is authorized to grant rights for commercial reproduction of maps by The Sanborn Library LLC, the copyright holder for the collection.

Certification #E237-4D0C-A27B

Site Name: 505 Grand Avenue
Address: 505 Grand Avenue
City, ST, ZIP: Brooklyn, NY 11238
Client: Equity Env. Engineering LLC
EDR Inquiry: 5413033.3
Order Date: 09/05/2018
Certification #: E237-4D0C-A27B
Copyright: 1980



The certified Sanborn Library search results in this report can be authenticated by visiting www.edrnet.com/sanborn and entering the certification number. Only Environmental Data Resources Inc. (EDR) is authorized to grant rights for commercial reproduction of maps by The Sanborn Library LLC, the copyright holder for the collection.

Certification #E237-4D0C-A27B

Site Name:	505 Grand Avenue
Address:	505 Grand Avenue
City, ST, ZIP:	Brooklyn, NY 11238
Client:	Equity Env. Engineering LLC
EDR Inquiry:	5413033.3
Order Date:	09/05/2018
Certification #:	E237-4D0C-A27B
Copyright	1980

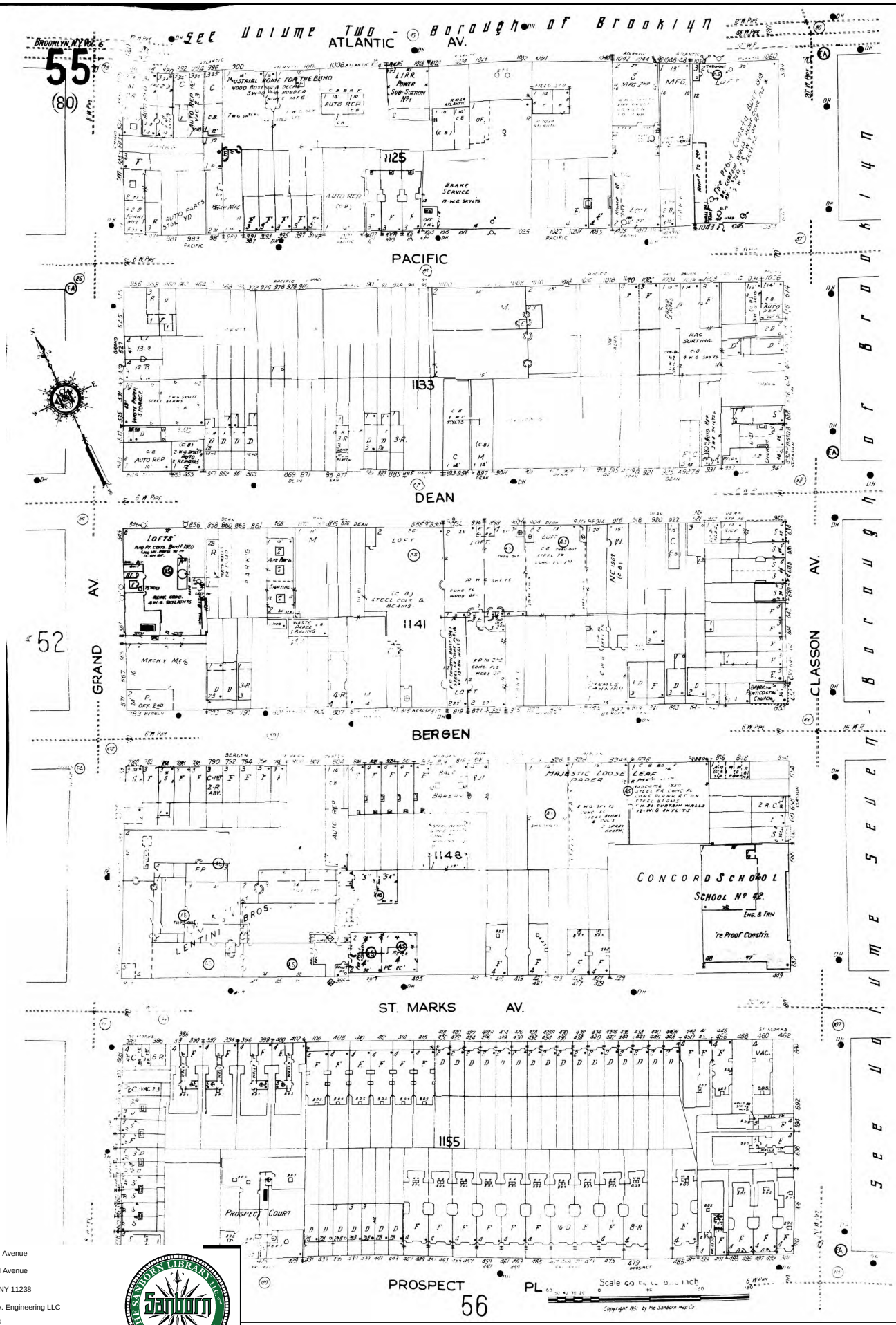

The certified Sanborn Library search results in this report can be authenticated by visiting www.edrnet.com/sanborn and entering the certification number. Only Environmental Data Resources Inc. (EDR) is authorized to grant rights for commercial reproduction of maps by The Sanborn Library LLC, the copyright holder for the collection.

Certification #E237-4D0C-A27B

Site Name:	505 Grand Avenue
Address:	505 Grand Avenue
City, ST, ZIP:	Brooklyn, NY 11238
Client:	Equity Env. Engineering LLC
EDR Inquiry:	5413033.3
Order Date:	09/05/2018
Certification #:	E237-4D0C-A27B
Copyright	1980



The certified Sanborn Library search results in this report can be authenticated by visiting www.edrnet.com/sanborn and entering the certification number. Only Environmental Data Resources Inc. (EDR) is authorized to grant rights for commercial reproduction of maps by The Sanborn Library LLC, the copyright holder for the collection.

Certification #E237-4D0C-A27B

Site Name:	505 Grand Avenue
Address:	505 Grand Avenue
City, ST, ZIP:	Brooklyn, NY 11238
Client:	Equity Env. Engineering LLC
EDR Inquiry:	5413033.3
Order Date:	09/05/2018
Certification #:	E237-4D0C-A27B
Copyright	1980

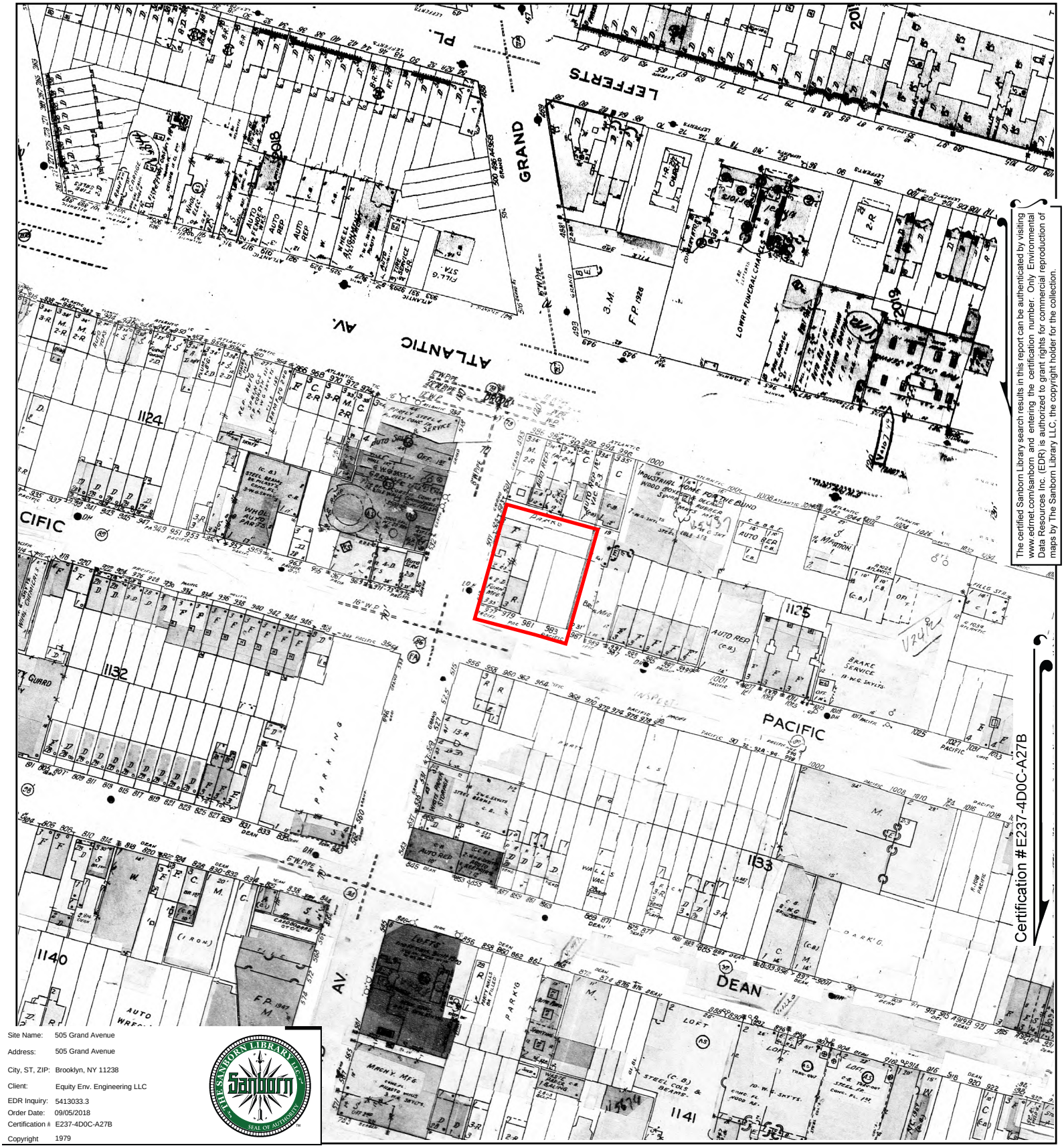

The certified Sanborn Library search results in this report can be authenticated by visiting www.edrnet.com/sanborn and entering the certification number. Only Environmental Data Resources Inc. (EDR) is authorized to grant rights for commercial reproduction of maps by The Sanborn Library LLC, the copyright holder for the collection.

Site Name:	505 Grand Avenue
Address:	505 Grand Avenue
City, ST, ZIP:	Brooklyn, NY 11238
Client:	Equity Env. Engineering LLC
EDR Inquiry:	5413033.3
Order Date:	09/05/2018
Certification #:	E237-4D0C-A27B
Copyright	1979

This Certified Sanborn Map combines the following sheets.
Outlined areas indicate map sheets within the collection.



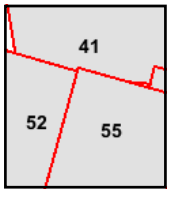

Volume 2, Sheet 41
Volume 6, Sheet 55
Volume 6, Sheet 52

0 Feet 150 300 600

N

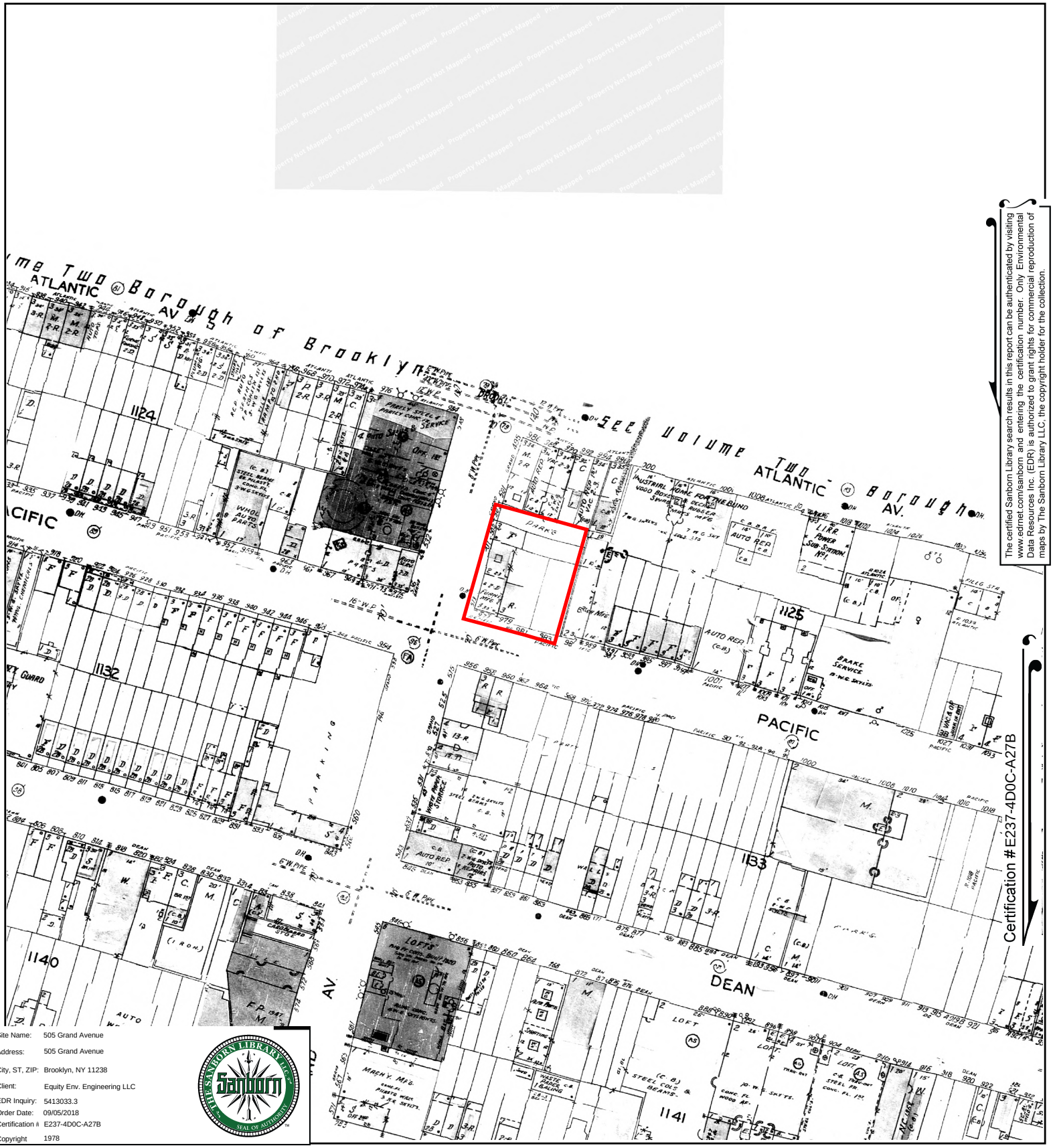

The certified Sanborn Library search results in this report can be authenticated by visiting www.edrnet.com/sanborn and entering the certification number. Only Environmental Data Resources Inc. (EDR) is authorized to grant rights for commercial reproduction of maps by The Sanborn Library LLC, the copyright holder for the collection.

Site Name:	505 Grand Avenue
Address:	505 Grand Avenue
City, ST, ZIP:	Brooklyn, NY 11238
Client:	Equity Env. Engineering LLC
EDR Inquiry:	5413033.3
Order Date:	09/05/2018
Certification #:	E237-4D0C-A27B
Copyright	1978

This Certified Sanborn Map combines the following sheets.
Outlined areas indicate map sheets within the collection.

0 Feet 150 300 600



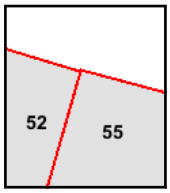

Volume 6, Sheet 55
Volume 6, Sheet 52

N

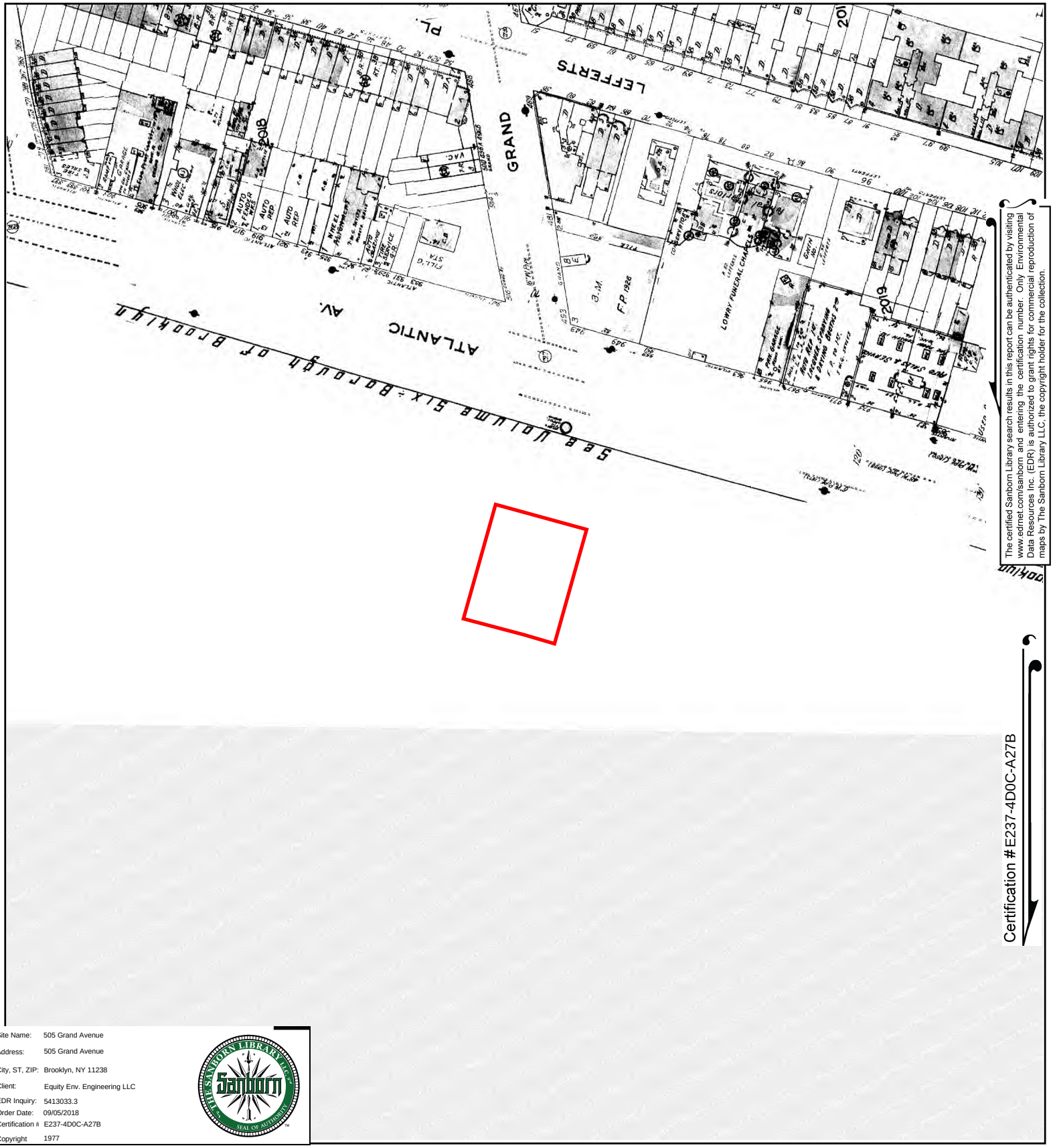

The certified Sanborn Library search results in this report can be authenticated by visiting www.edrnet.com/sanborn and entering the certification number. Only Environmental Data Resources Inc. (EDR) is authorized to grant rights for commercial reproduction of maps by The Sanborn Library LLC, the copyright holder for the collection.

Certification #E237-4D0C-A27B

Site Name:	505 Grand Avenue
Address:	505 Grand Avenue
City, ST, ZIP:	Brooklyn, NY 11238
Client:	Equity Env. Engineering LLC
EDR Inquiry:	5413033.3
Order Date:	09/05/2018
Certification #:	E237-4D0C-A27B
Copyright	1977

This Certified Sanborn Map combines the following sheets.
Outlined areas indicate map sheets within the collection.

0 Feet 150 300 600



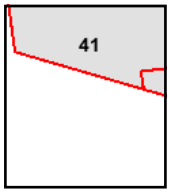

Volume 2, Sheet 41

N

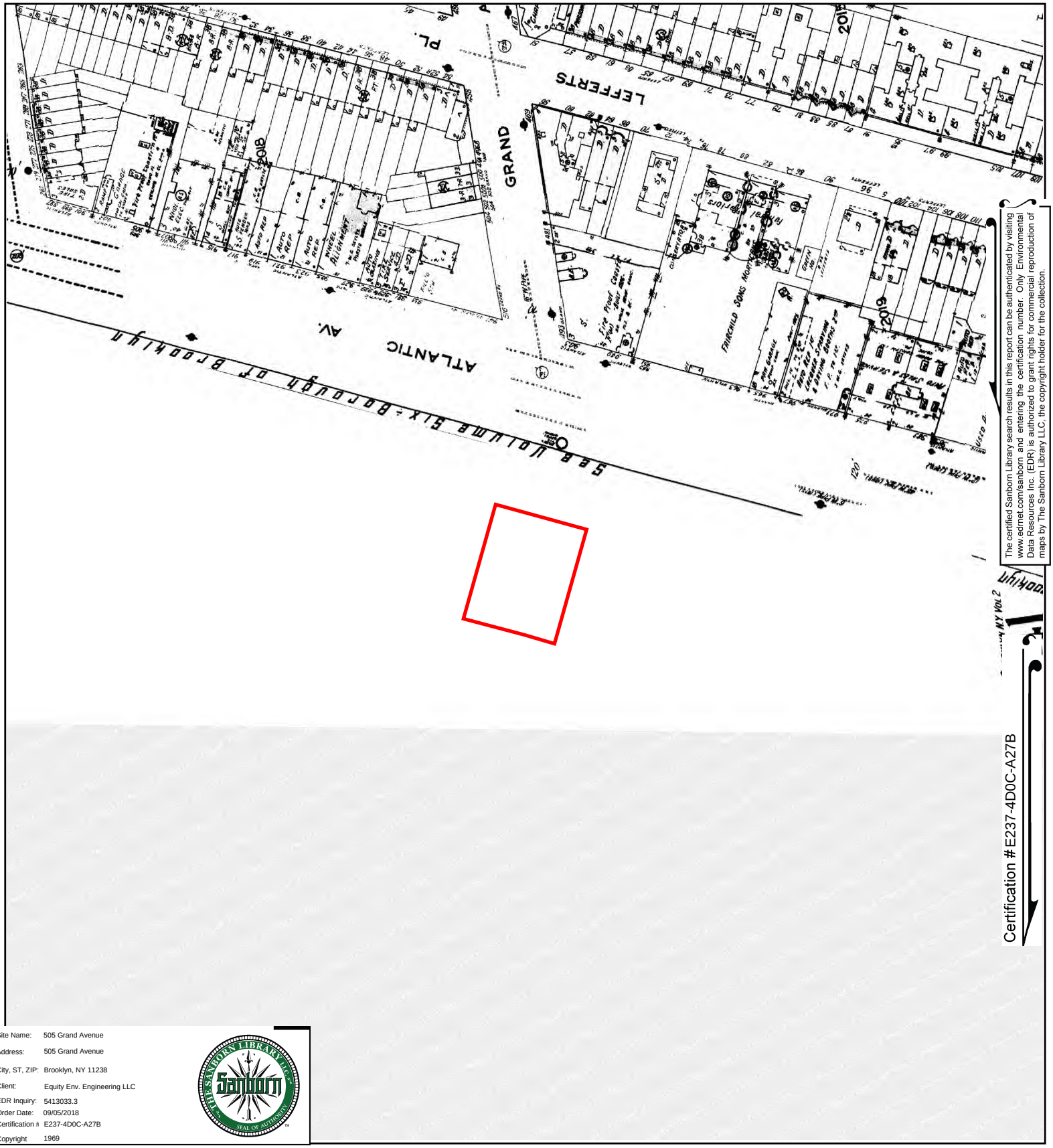

The certified Sanborn Library search results in this report can be authenticated by visiting www.edrnet.com/sanborn and entering the certification number. Only Environmental Data Resources Inc. (EDR) is authorized to grant rights for commercial reproduction of maps by The Sanborn Library LLC, the copyright holder for the collection.

Certification #E237-4D0C-A27B

Site Name:	505 Grand Avenue
Address:	505 Grand Avenue
City, ST, ZIP:	Brooklyn, NY 11238
Client:	Equity Env. Engineering LLC
EDR Inquiry:	5413033.3
Order Date:	09/05/2018
Certification #:	E237-4D0C-A27B
Copyright	1969

This Certified Sanborn Map combines the following sheets. Outlined areas indicate map sheets within the collection.



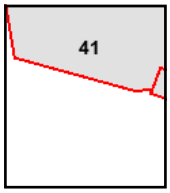

Volume 2, Sheet 41

0 Feet 150 300 600

N

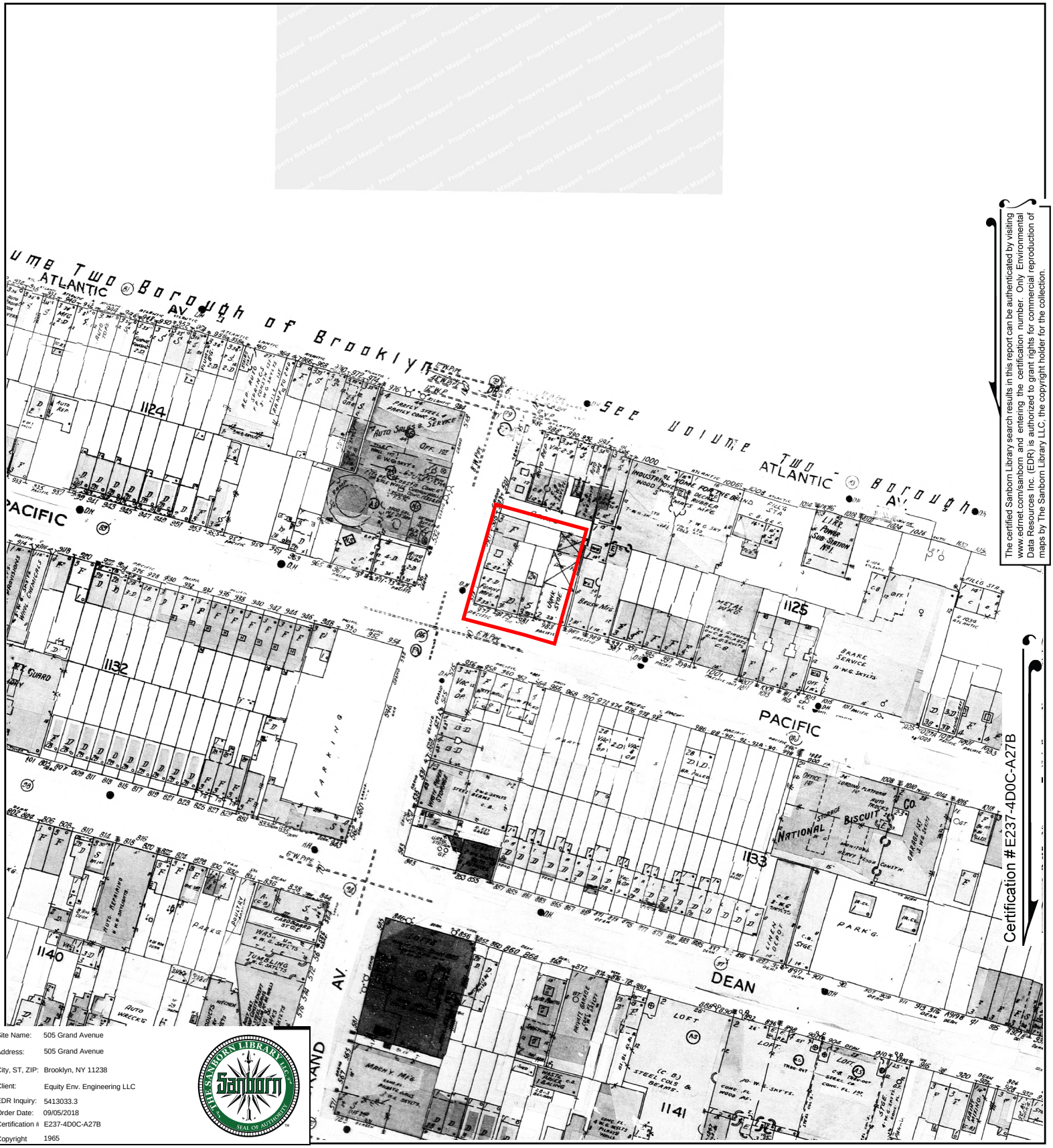

The certified Sanborn Library search results in this report can be authenticated by visiting www.edrnet.com/sanborn and entering the certification number. Only Environmental Data Resources Inc. (EDR) is authorized to grant rights for commercial reproduction of maps by The Sanborn Library LLC, the copyright holder for the collection.

Site Name:	505 Grand Avenue
Address:	505 Grand Avenue
City, ST, ZIP:	Brooklyn, NY 11238
Client:	Equity Env. Engineering LLC
EDR Inquiry:	5413033.3
Order Date:	09/05/2018
Certification #:	E237-4D0C-A27B
Copyright	1965

This Certified Sanborn Map combines the following sheets.
Outlined areas indicate map sheets within the collection.

0 Feet 150 300 600



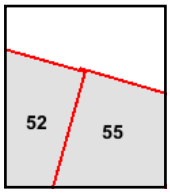

Volume 6, Sheet 55
Volume 6, Sheet 52

N

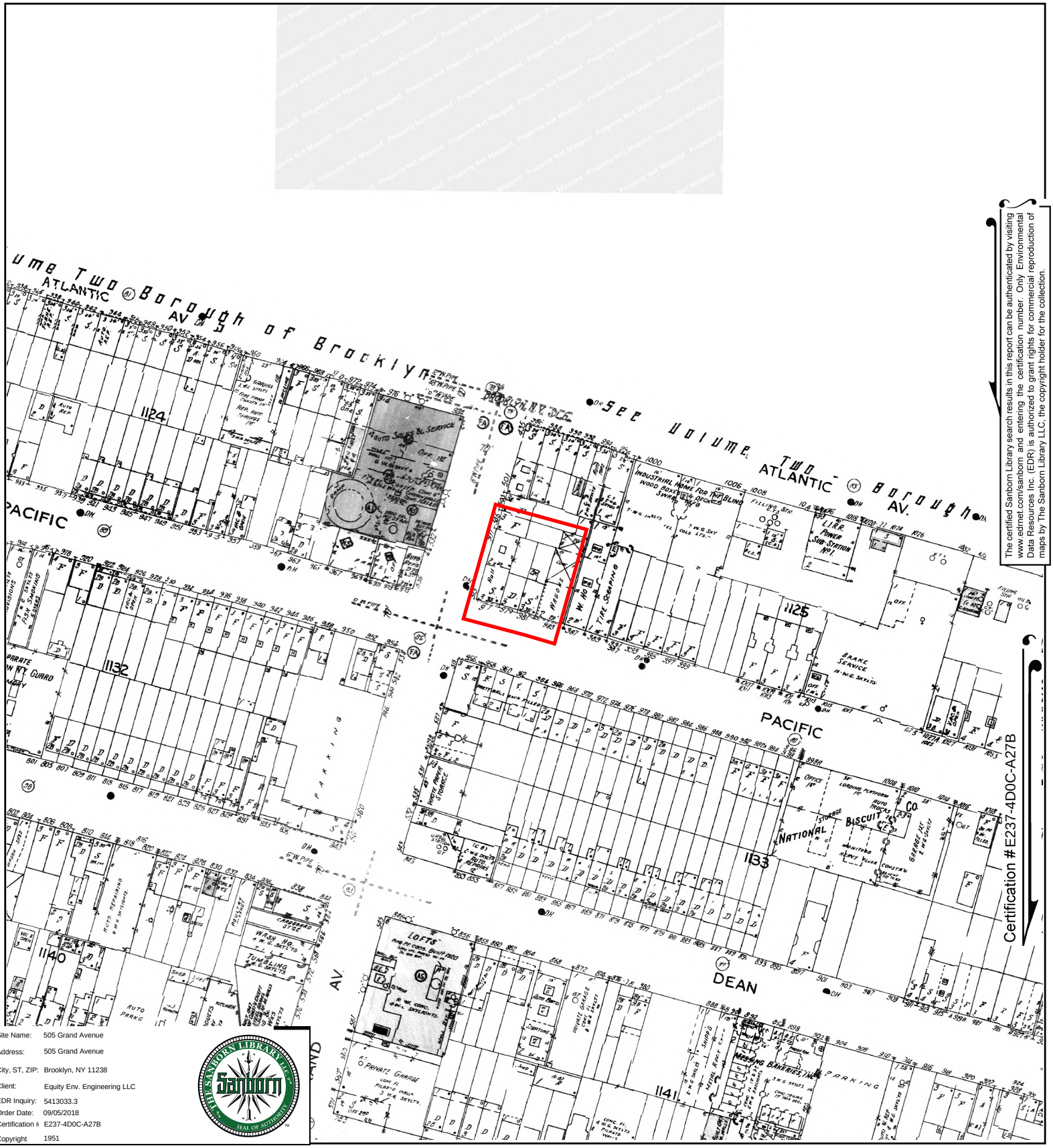

The certified Sanborn Library search results in this report can be authenticated by visiting www.edrnet.com/sanborn and entering the certification number. Only Environmental Data Resources Inc. (EDR) is authorized to grant rights for commercial reproduction of maps by The Sanborn Library LLC, the copyright holder for the collection.

Site Name:	505 Grand Avenue
Address:	505 Grand Avenue
City, ST, ZIP:	Brooklyn, NY 11238
Client:	Equity Env. Engineering LLC
EDR Inquiry:	5413033.3
Order Date:	09/05/2018
Certification #	E237-4D0C-A27B
Copyright	1951

This Certified Sanborn Map combines the following sheets.
Outlined areas indicate map sheets within the collection.

0 Feet 150 300 600



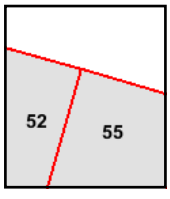

Volume 6, Sheet 55
Volume 6, Sheet 52

N

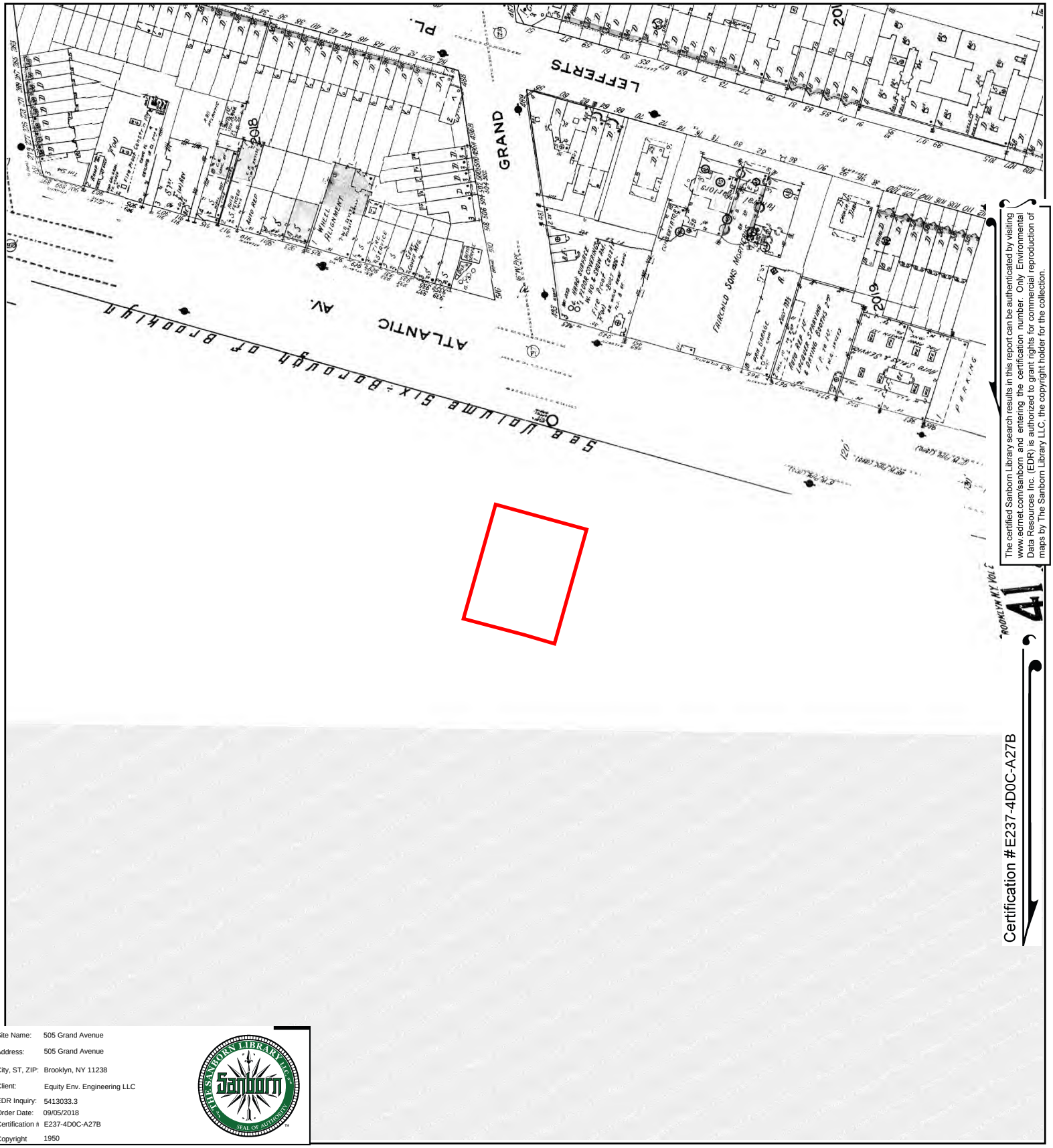

The certified Sanborn Library search results in this report can be authenticated by visiting www.edrnet.com/sanborn and entering the certification number. Only Environmental Data Resources Inc. (EDR) is authorized to grant rights for commercial reproduction of maps by The Sanborn Library LLC, the copyright holder for the collection.

Certification #E237-4D0C-A27B

Site Name:	505 Grand Avenue
Address:	505 Grand Avenue
City, ST, ZIP:	Brooklyn, NY 11238
Client:	Equity Env. Engineering LLC
EDR Inquiry:	5413033.3
Order Date:	09/05/2018
Certification #:	E237-4D0C-A27B
Copyright	1950

This Certified Sanborn Map combines the following sheets. Outlined areas indicate map sheets within the collection.



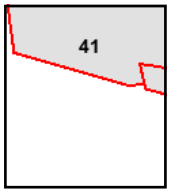

Volume 2, Sheet 41

0 Feet 150 300 600

N

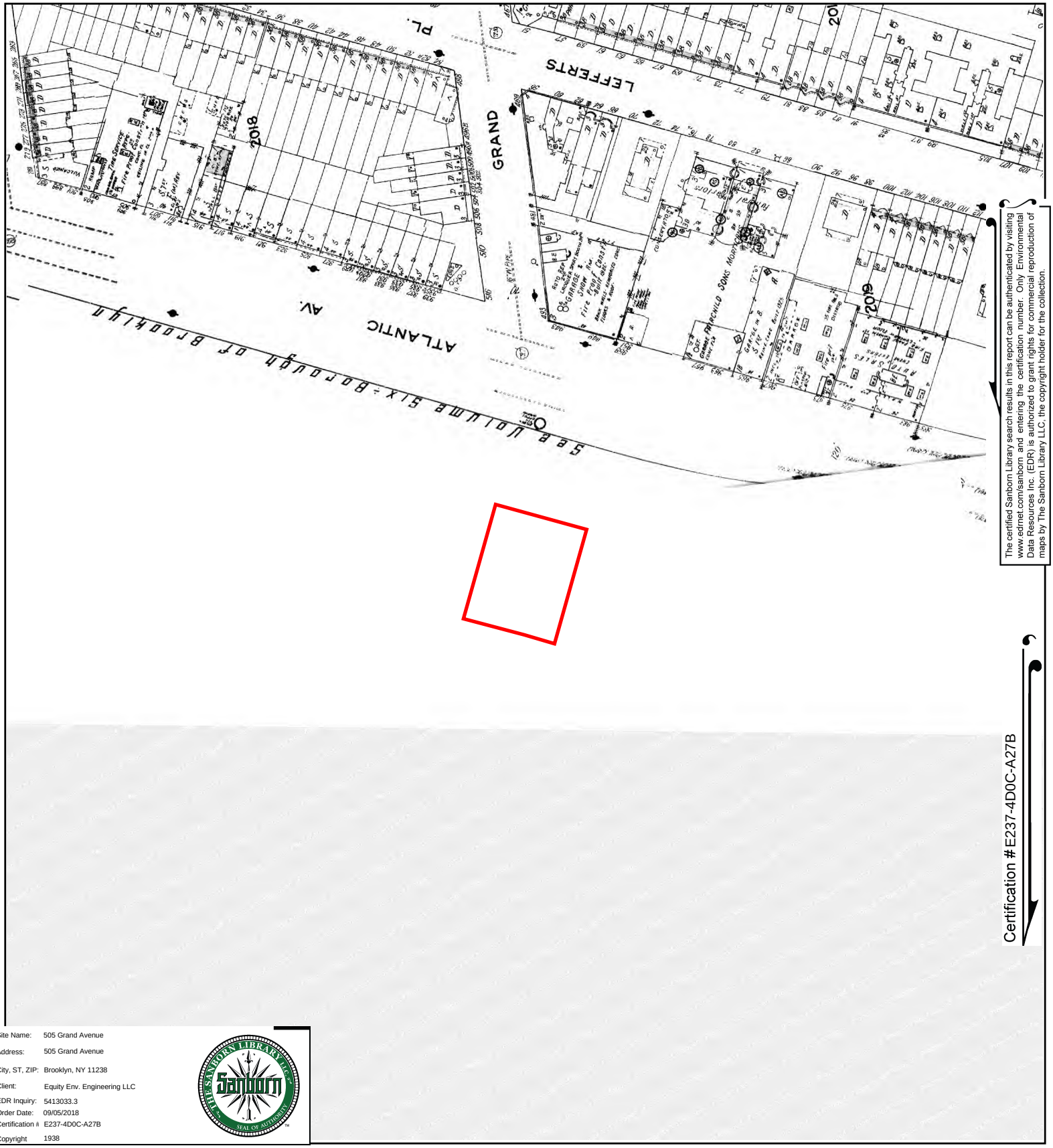

The certified Sanborn Library search results in this report can be authenticated by visiting www.edrnet.com/sanborn and entering the certification number. Only Environmental Data Resources Inc. (EDR) is authorized to grant rights for commercial reproduction of maps by The Sanborn Library LLC, the copyright holder for the collection.

Certification #E237-4D0C-A27B

Site Name:	505 Grand Avenue
Address:	505 Grand Avenue
City, ST, ZIP:	Brooklyn, NY 11238
Client:	Equity Env. Engineering LLC
EDR Inquiry:	5413033.3
Order Date:	09/05/2018
Certification #:	E237-4D0C-A27B
Copyright	1938

This Certified Sanborn Map combines the following sheets.
Outlined areas indicate map sheets within the collection.

0 Feet 150 300 600



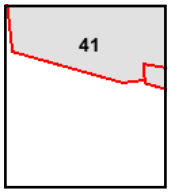

Volume 2, Sheet 41

N

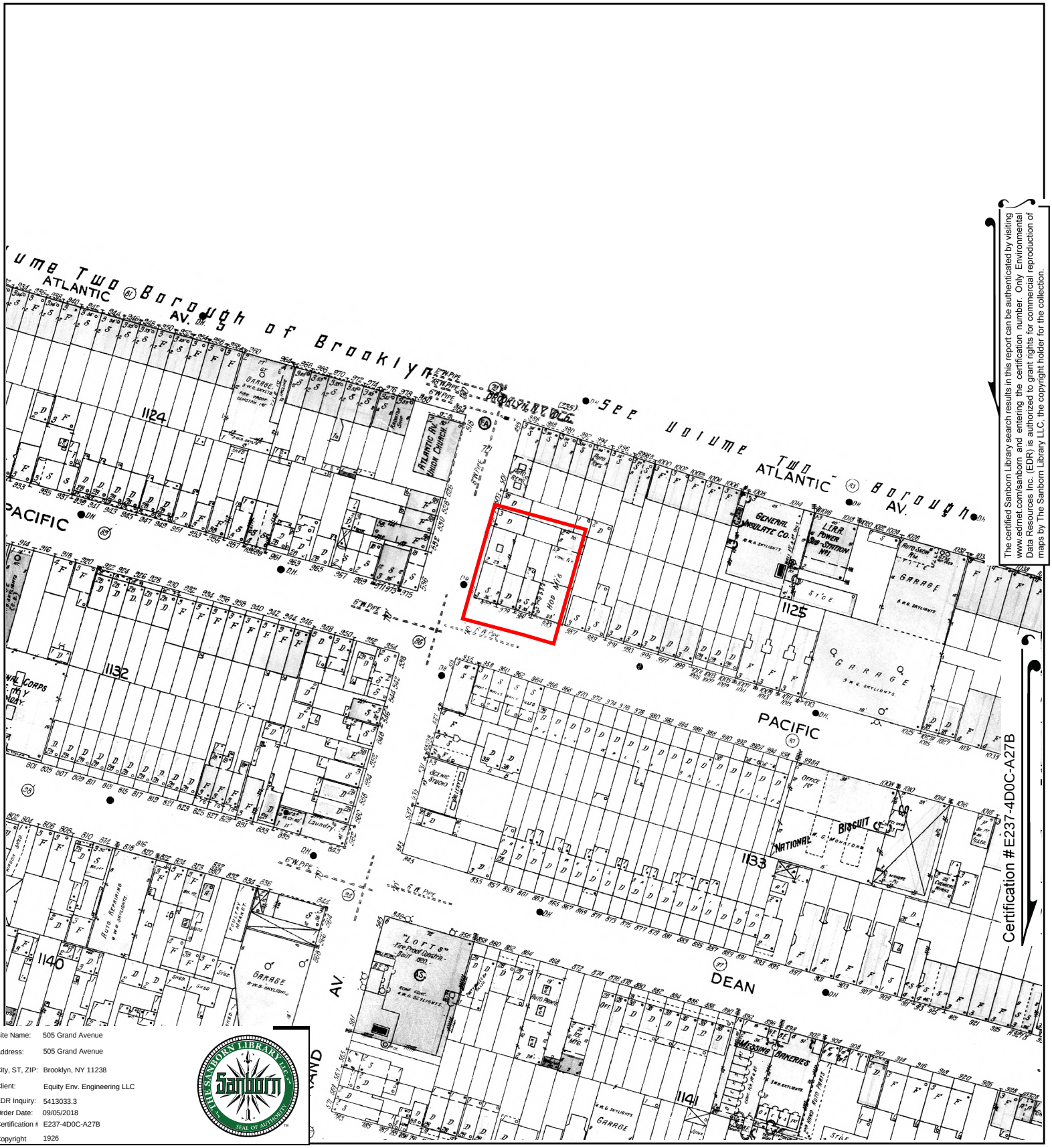

The certified Sanborn Library search results in this report can be authenticated by visiting www.edrnet.com/sanborn and entering the certification number. Only Environmental Data Resources Inc. (EDR) is authorized to grant rights for commercial reproduction of maps by The Sanborn Library LLC, the copyright holder for the collection.

Site Name:	505 Grand Avenue
Address:	505 Grand Avenue
City, ST, ZIP:	Brooklyn, NY 11238
Client:	Equity Env. Engineering LLC
EDR Inquiry:	5413033.3
Order Date:	09/05/2018
Certification #:	E237-4D0C-A27B
Copyright	1926

This Certified Sanborn Map combines the following sheets.
Outlined areas indicate map sheets within the collection.

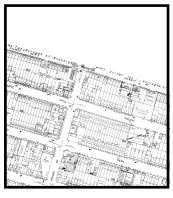

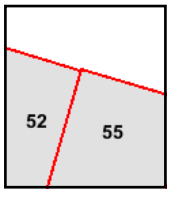

Volume 6, Sheet 55
Volume 6, Sheet 52

0 Feet 150 300 600

N

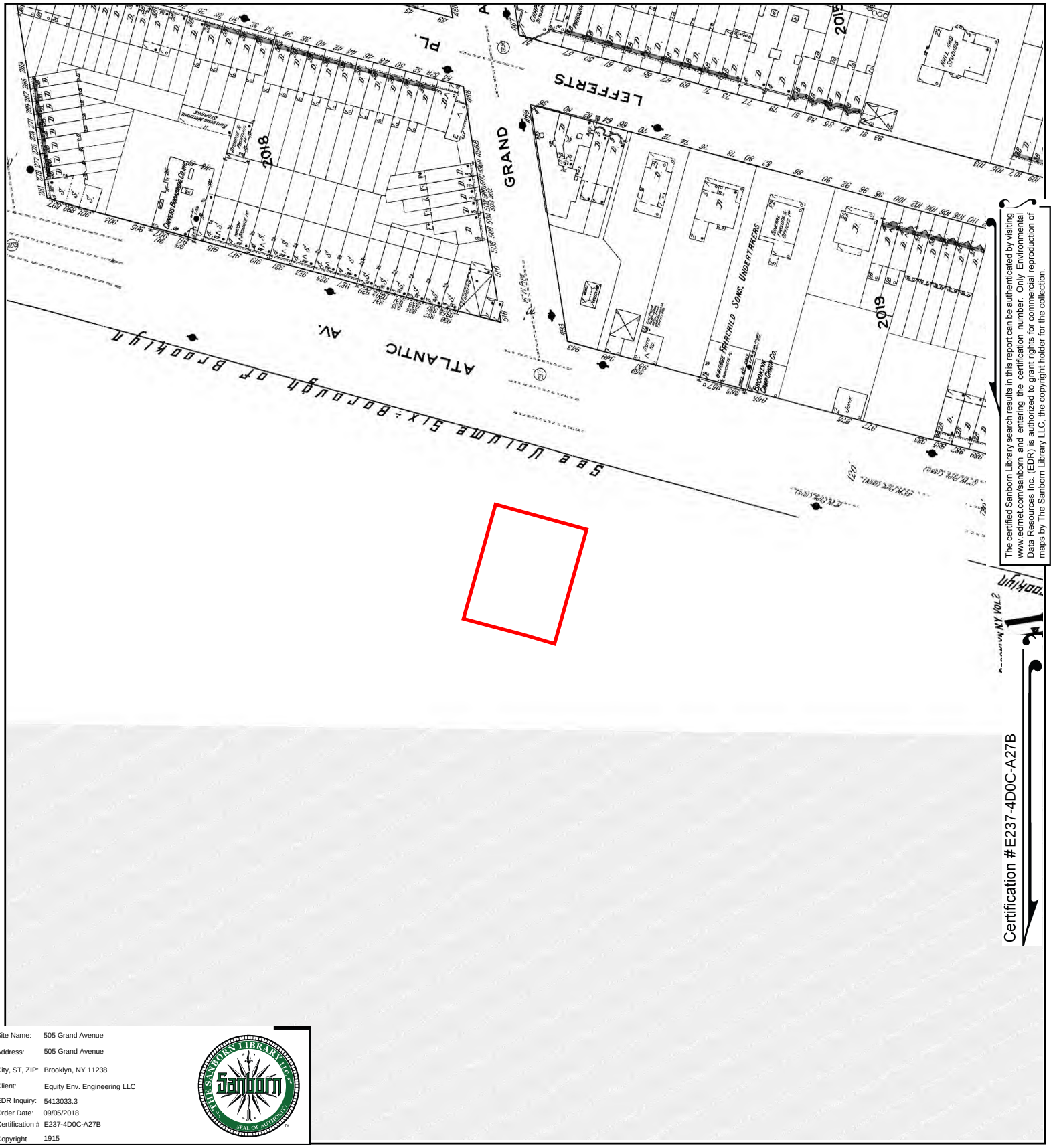

The certified Sanborn Library search results in this report can be authenticated by visiting www.edrnet.com/sanborn and entering the certification number. Only Environmental Data Resources Inc. (EDR) is authorized to grant rights for commercial reproduction of maps by The Sanborn Library LLC, the copyright holder for the collection.

Site Name:	505 Grand Avenue
Address:	505 Grand Avenue
City, ST, ZIP:	Brooklyn, NY 11238
Client:	Equity Env. Engineering LLC
EDR Inquiry:	5413033.3
Order Date:	09/05/2018
Certification #:	E237-4D0C-A27B
Copyright	1915

This Certified Sanborn Map combines the following sheets. Outlined areas indicate map sheets within the collection.

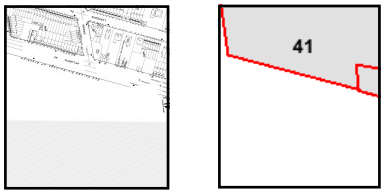

Volume 2, Sheet 41

0 Feet 150 300 600

N

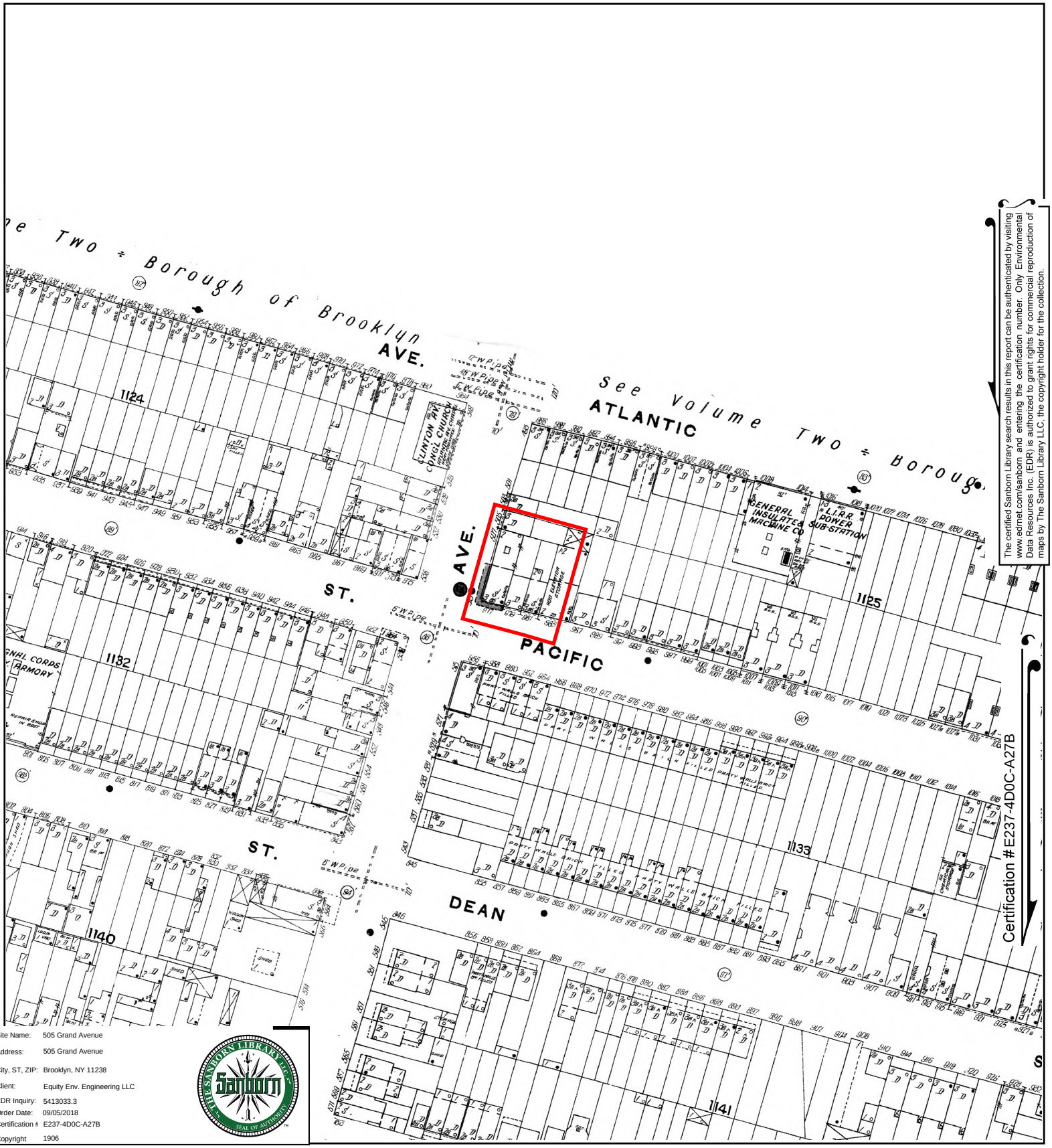

The certified Sanborn Library search results in this report can be authenticated by visiting www.edrnet.com/sanborn and entering the certification number. Only Environmental Data Resources Inc. (EDR) is authorized to grant rights for commercial reproduction of maps by The Sanborn Library LLC, the copyright holder for the collection.

Site Name:	505 Grand Avenue
Address:	505 Grand Avenue
City, ST, ZIP:	Brooklyn, NY 11238
Client:	Equity Env. Engineering LLC
EDR Inquiry:	5413033.3
Order Date:	09/05/2018
Certification #:	E237-4D0C-A27B
Copyright	1906

This Certified Sanborn Map combines the following sheets.
Outlined areas indicate map sheets within the collection.

0 Feet 150 300 600



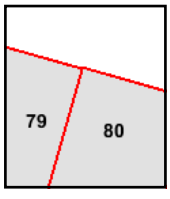

Volume 6, Sheet 80
Volume 6, Sheet 79

N

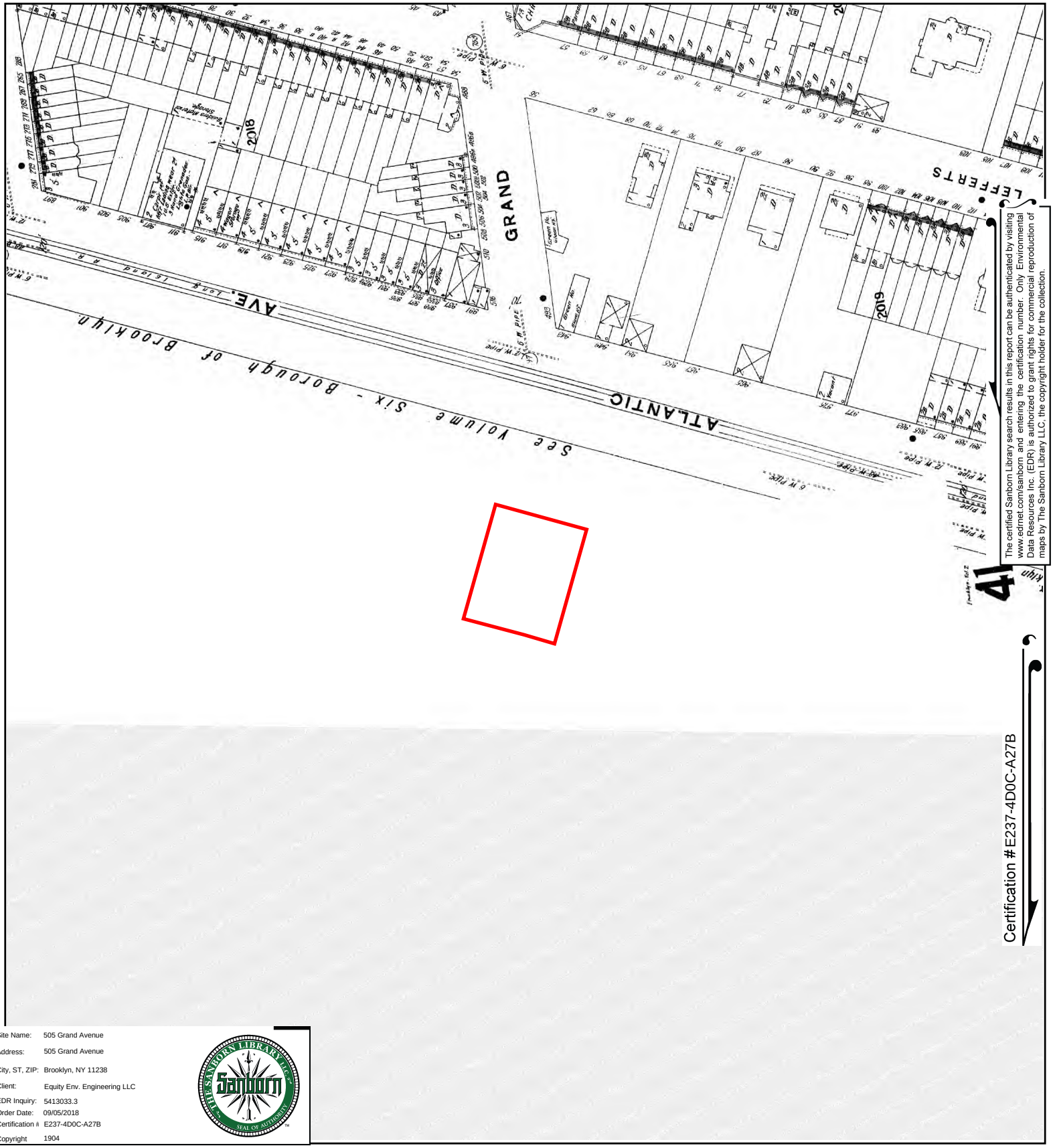

The certified Sanborn Library search results in this report can be authenticated by visiting www.edrnet.com/sanborn and entering the certification number. Only Environmental Data Resources Inc. (EDR) is authorized to grant rights for commercial reproduction of maps by The Sanborn Library LLC, the copyright holder for the collection.

Certification #E237-4D0C-A27B

Site Name:	505 Grand Avenue
Address:	505 Grand Avenue
City, ST, ZIP:	Brooklyn, NY 11238
Client:	Equity Env. Engineering LLC
EDR Inquiry:	5413033.3
Order Date:	09/05/2018
Certification #:	E237-4D0C-A27B
Copyright	1904

This Certified Sanborn Map combines the following sheets. Outlined areas indicate map sheets within the collection.

0 Feet 150 300 600



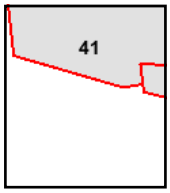

Volume 2, Sheet 41

N

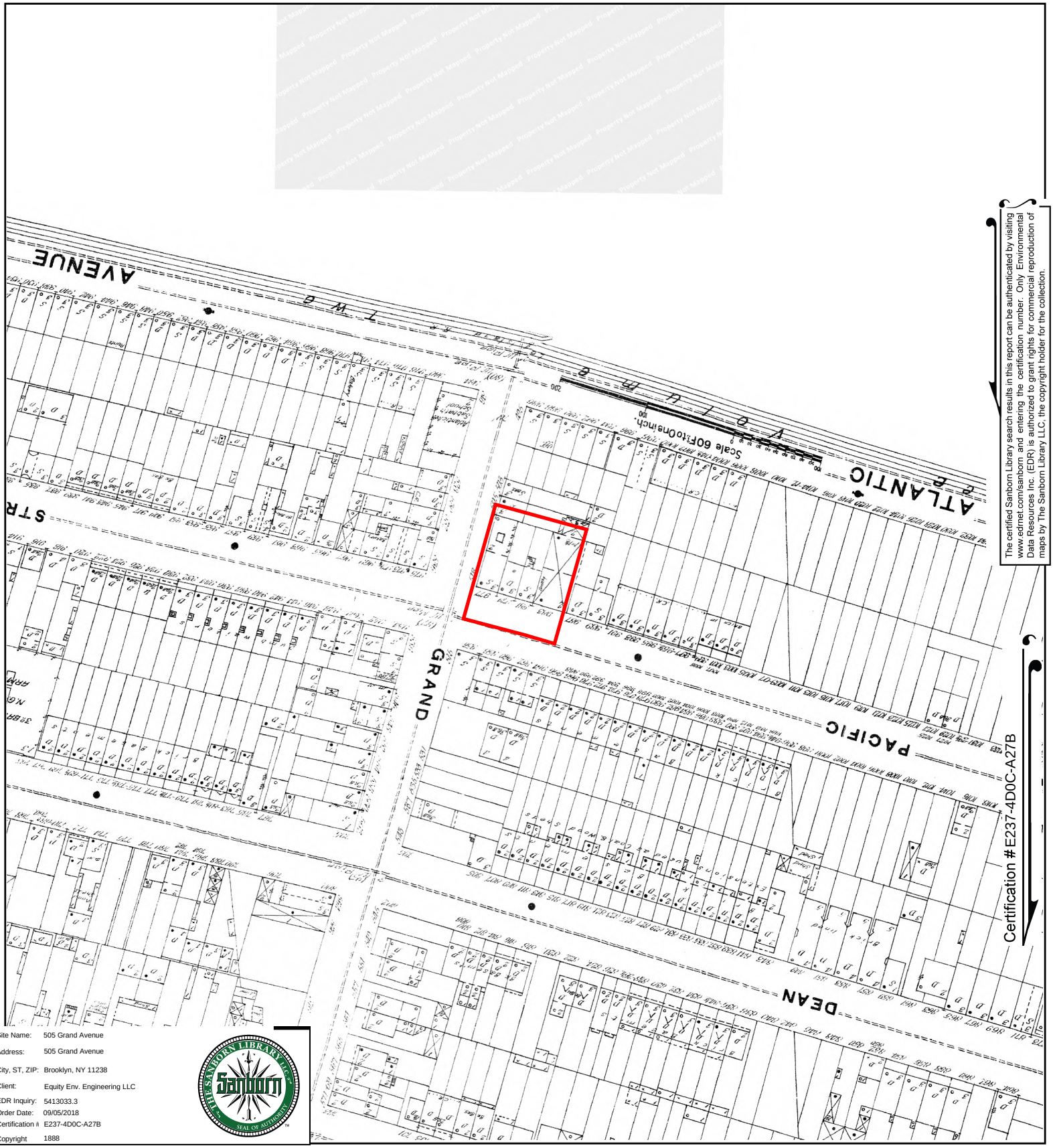

The certified Sanborn Library search results in this report can be authenticated by visiting www.edrnet.com/sanborn and entering the certification number. Only Environmental Data Resources Inc. (EDR) is authorized to grant rights for commercial reproduction of maps by The Sanborn Library LLC, the copyright holder for the collection.

Certification #E237-4D0C-A27B

Site Name:	505 Grand Avenue
Address:	505 Grand Avenue
City, ST, ZIP:	Brooklyn, NY 11238
Client:	Equity Env. Engineering LLC
EDR Inquiry:	5413033.3
Order Date:	09/05/2018
Certification #:	E237-4D0C-A27B
Copyright	1888

This Certified Sanborn Map combines the following sheets.
Outlined areas indicate map sheets within the collection.

0 Feet 150 300 600



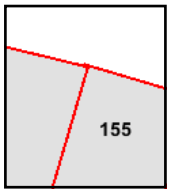

Volume 6, Sheet 155
Volume 6, Sheet 155

N

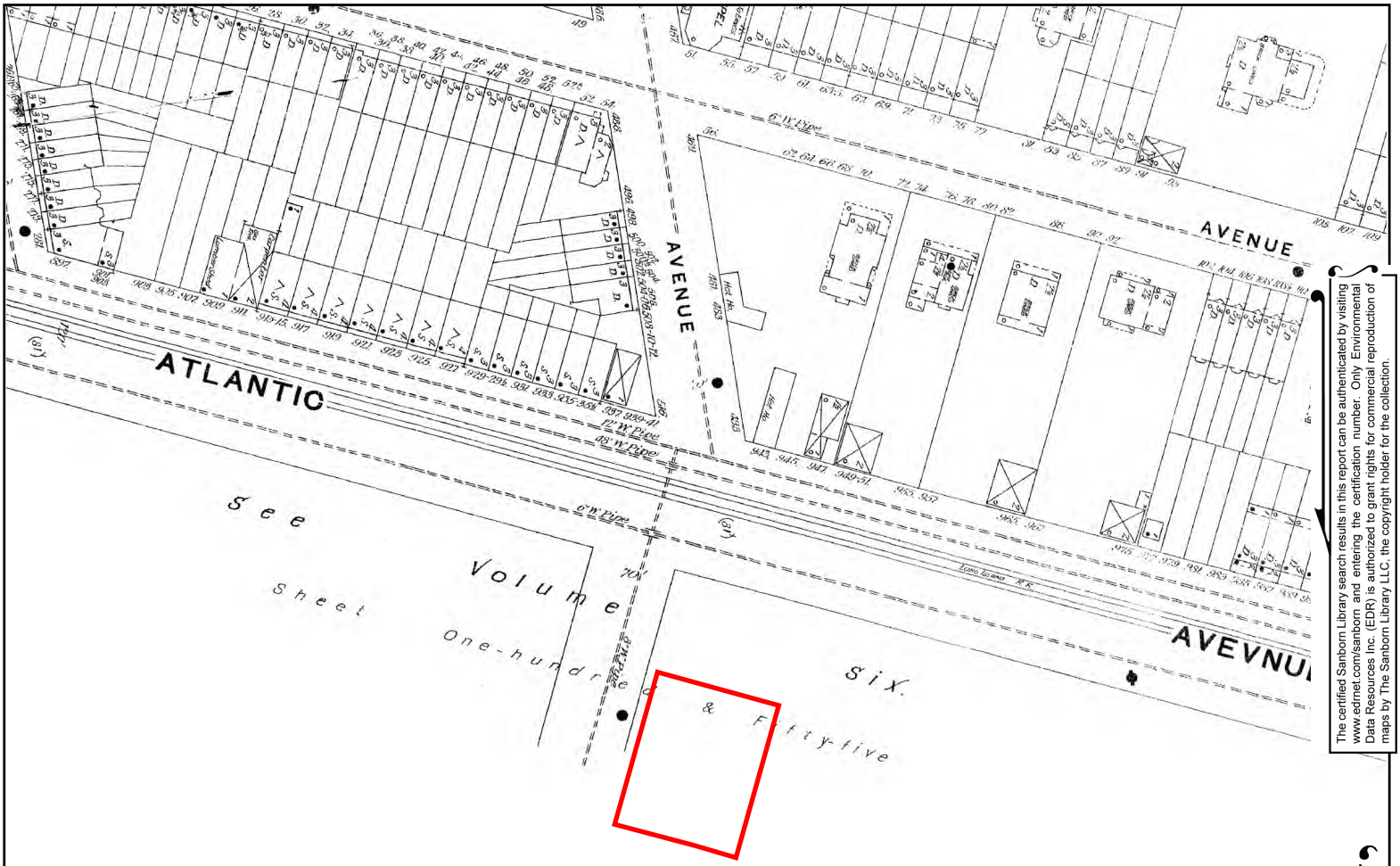

The certified Sanborn Library search results in this report can be authenticated by visiting www.edrnet.com/sanborn and entering the certification number. Only Environmental Data Resources Inc. (EDR) is authorized to grant rights for commercial reproduction of maps by The Sanborn Library LLC, the copyright holder for the collection.

Certification #E237-4D0C-A27B

Site Name:	505 Grand Avenue
Address:	505 Grand Avenue
City, ST, ZIP:	Brooklyn, NY 11238
Client:	Equity Env. Engineering LLC
EDR Inquiry:	5413033.3
Order Date:	09/05/2018
Certification #:	E237-4D0C-A27B
Copyright	1887

This Certified Sanborn Map combines the following sheets. Outlined areas indicate map sheets within the collection.



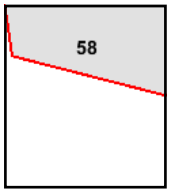

Volume 2, Sheet 58

0 Feet 150 300 600

N

505 Grand Avenue

505 Grand Avenue

Brooklyn, NY 11238

Inquiry Number: 5413033.8

September 05, 2018

The EDR Aerial Photo Decade Package

6 Armstrong Road, 4th floor
Shelton, CT 06484
Toll Free: 800.352.0050
www.edrnet.com

EDR Aerial Photo Decade Package

09/05/18

Site Name:

505 Grand Avenue
505 Grand Avenue
Brooklyn, NY 11238
EDR Inquiry # 5413033.8

Client Name:

Equity Env. Engineering LLC
500 INTERNATIONAL DRIVE
MT. Olive, NJ 07828
Contact: Gene Bove

Environmental Data Resources, Inc. (EDR) Aerial Photo Decade Package is a screening tool designed to assist environmental professionals in evaluating potential liability on a target property resulting from past activities. EDR's professional researchers provide digitally reproduced historical aerial photographs, and when available, provide one photo per decade.

Search Results:

Year	*Scale*	*Details*	*Source*
2017	1"=500'	Flight Year: 2017	USDA/NAIP
2013	1"=500'	Flight Year: 2013	USDA/NAIP
2009	1"=500'	Flight Year: 2009	USDA/NAIP
2006	1"=500'	Flight Year: 2006	USDA/NAIP
1994	1"=500'	Acquisition Date: April 04, 1994	USGS/DOQQ
1991	1"=500'	Flight Date: March 09, 1991	USGS
1984	1"=500'	Flight Date: March 26, 1984	USGS
1980	1"=500'	Flight Date: July 25, 1980	NOAA
1976	1"=500'	Flight Date: October 29, 1976	USGS
1974	1"=500'	Flight Date: October 19, 1974	NOAA
1966	1"=500'	Flight Date: February 23, 1966	USGS
1961	1"=500'	Flight Date: April 12, 1961	EDR Proprietary Aerial Viewpoint
1954	1"=500'	Flight Date: February 23, 1954	USGS
1951	1"=500'	Flight Date: April 21, 1951	EDR Proprietary Aerial Viewpoint
1924	1"=500'	Flight Date: July 01, 1924	USGS

When delivered electronically by EDR, the aerial photo images included with this report are for ONE TIME USE ONLY. Further reproduction of these aerial photo images is prohibited without permission from EDR. For more information contact your EDR Account Executive.

Disclaimer - Copyright and Trademark Notice

This Report contains certain information obtained from a variety of public and other sources reasonably available to Environmental Data Resources, Inc. It cannot be concluded from this Report that coverage information for the target and surrounding properties does not exist from other sources. NO WARRANTY EXPRESSED OR IMPLIED, IS MADE WHATSOEVER IN CONNECTION WITH THIS REPORT. ENVIRONMENTAL DATA RESOURCES, INC. SPECIFICALLY DISCLAIMS THE MAKING OF ANY SUCH WARRANTIES, INCLUDING WITHOUT LIMITATION, MERCHANTABILITY OR FITNESS FOR A PARTICULAR USE OR PURPOSE. ALL RISK IS ASSUMED BY THE USER. IN NO EVENT SHALL ENVIRONMENTAL DATA RESOURCES, INC. BE LIABLE TO ANYONE, WHETHER ARISING OUT OF ERRORS OR OMISSIONS, NEGLIGENCE, ACCIDENT OR ANY OTHER CAUSE, FOR ANY LOSS OF DAMAGE, INCLUDING, WITHOUT LIMITATION, SPECIAL, INCIDENTAL, CONSEQUENTIAL, OR EXEMPLARY DAMAGES. ANY LIABILITY ON THE PART OF ENVIRONMENTAL DATA RESOURCES, INC. IS STRICTLY LIMITED TO A REFUND OF THE AMOUNT PAID FOR THIS REPORT. Purchaser accepts this Report "AS IS". Any analyses, estimates, ratings, environmental risk levels or risk codes provided in this Report are provided for illustrative purposes only, and are not intended to provide, nor should they be interpreted as providing any facts regarding, or prediction or forecast of, any environmental risk for any property. Only a Phase I Environmental Site Assessment performed by an environmental professional can provide information regarding the environmental risk for any property. Additionally, the information provided in this Report is not to be construed as legal advice.

Copyright 2018 by Environmental Data Resources, Inc. All rights reserved. Reproduction in any media or format, in whole or in part, of any report or map of Environmental Data Resources, Inc., or its affiliates, is prohibited without prior written permission.

EDR and its logos (including Sanborn and Sanborn Map) are trademarks of Environmental Data Resources, Inc. or its affiliates. All other trademarks used herein are the property of their respective owners.

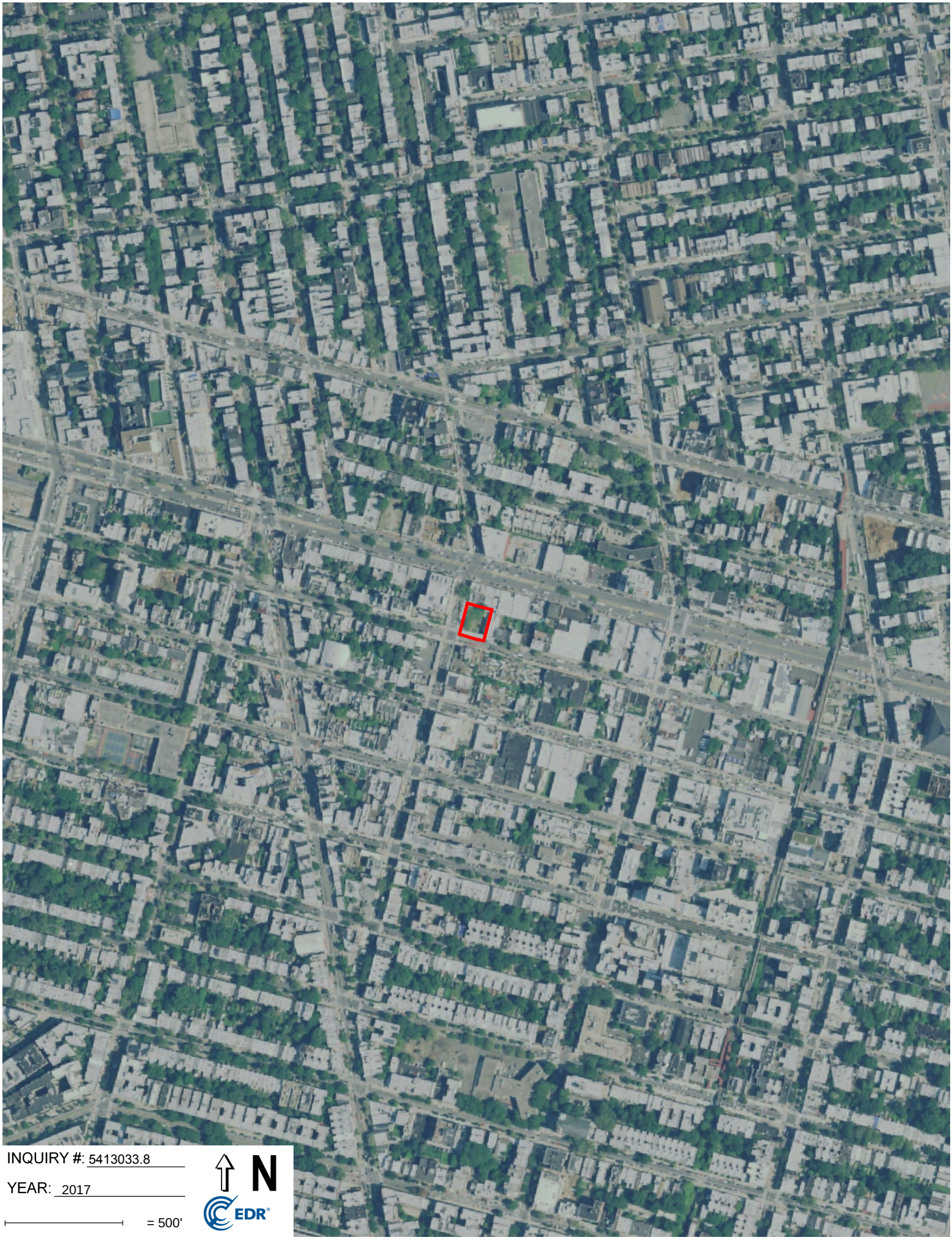
INQUIRY #: 5413033.8
YEAR: 2017
= 500'
N
EDR

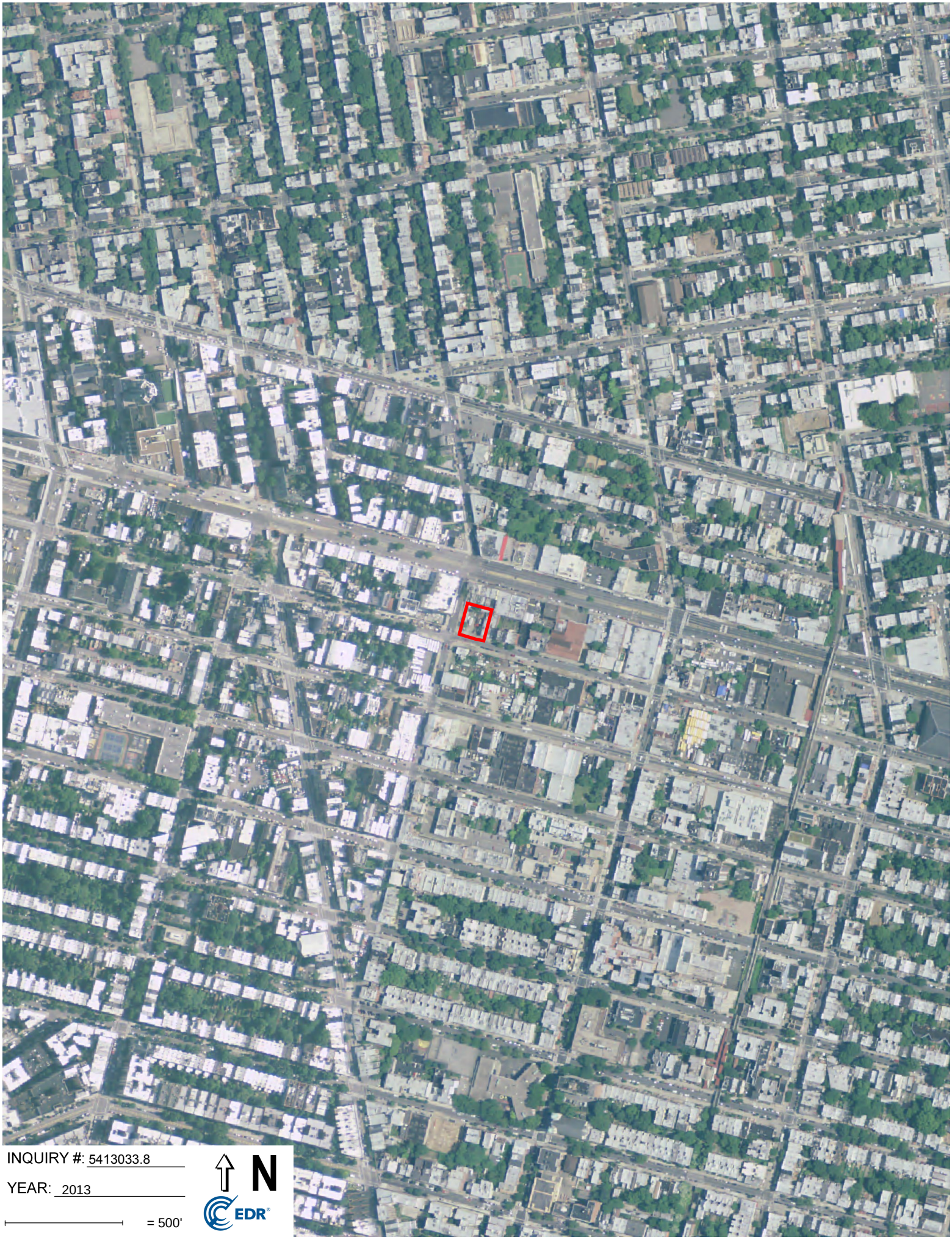
INQUIRY #: 5413033.8
YEAR: 2013
= 500'
N
EDR

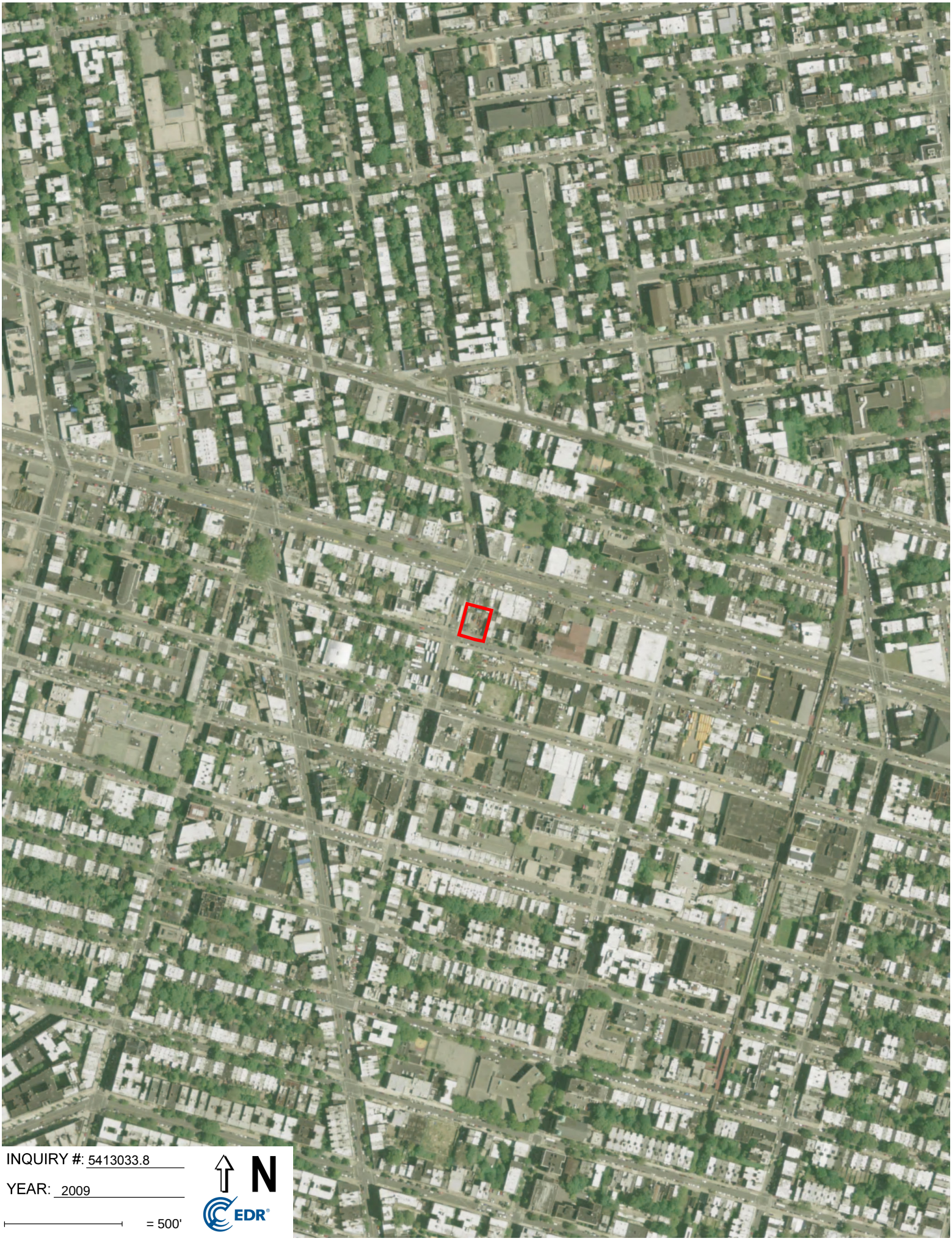
INQUIRY #: 5413033.8
YEAR: 2009
= 500'
N
EDR


INQUIRY #: 5413033.8
YEAR: 2006
= 500'
N
EDR

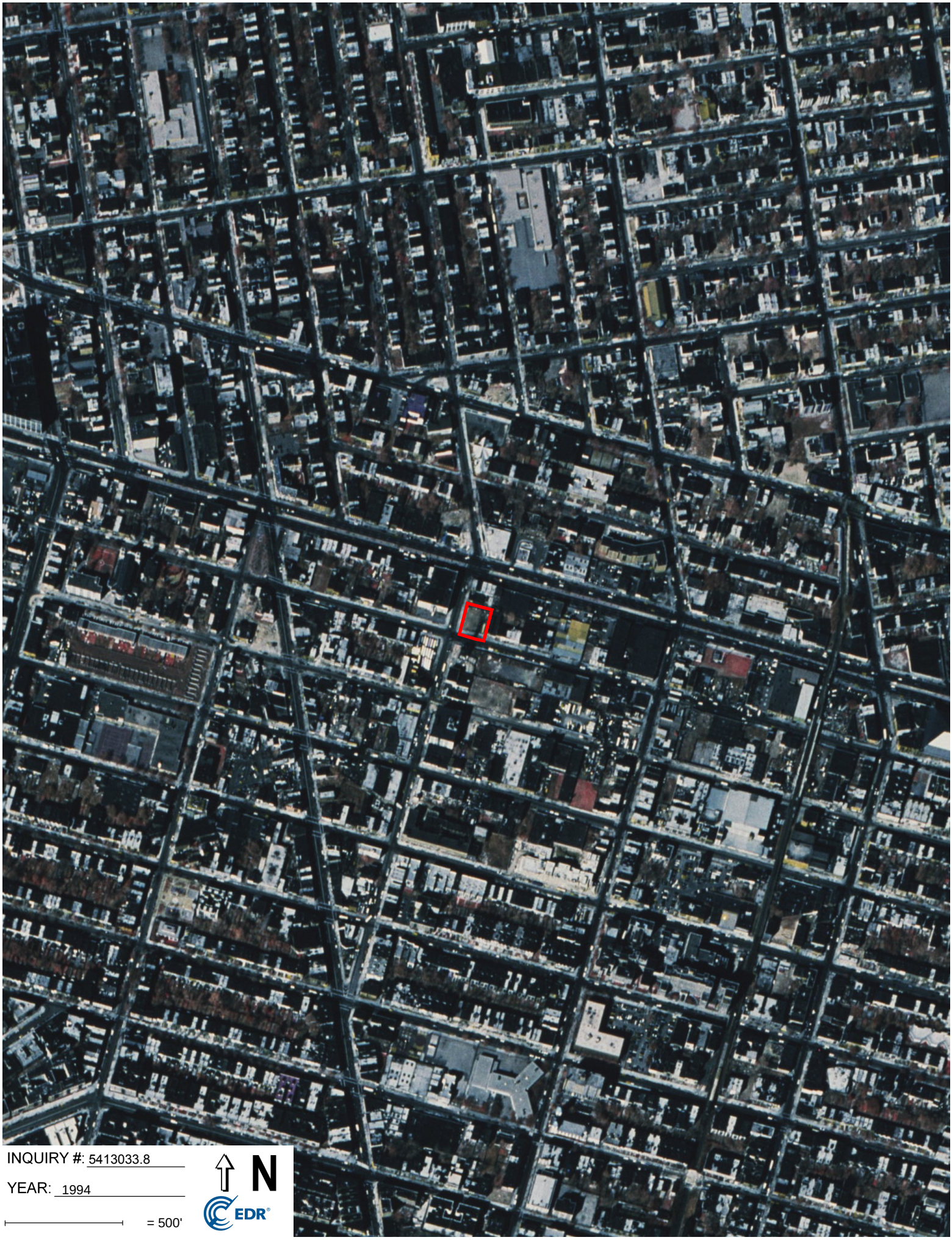

INQUIRY #: 5413033.8

YEAR: 1994

= 500'

N

EDR



INQUIRY #: 5413033.8

YEAR: 1991

= 500'

N

EDR

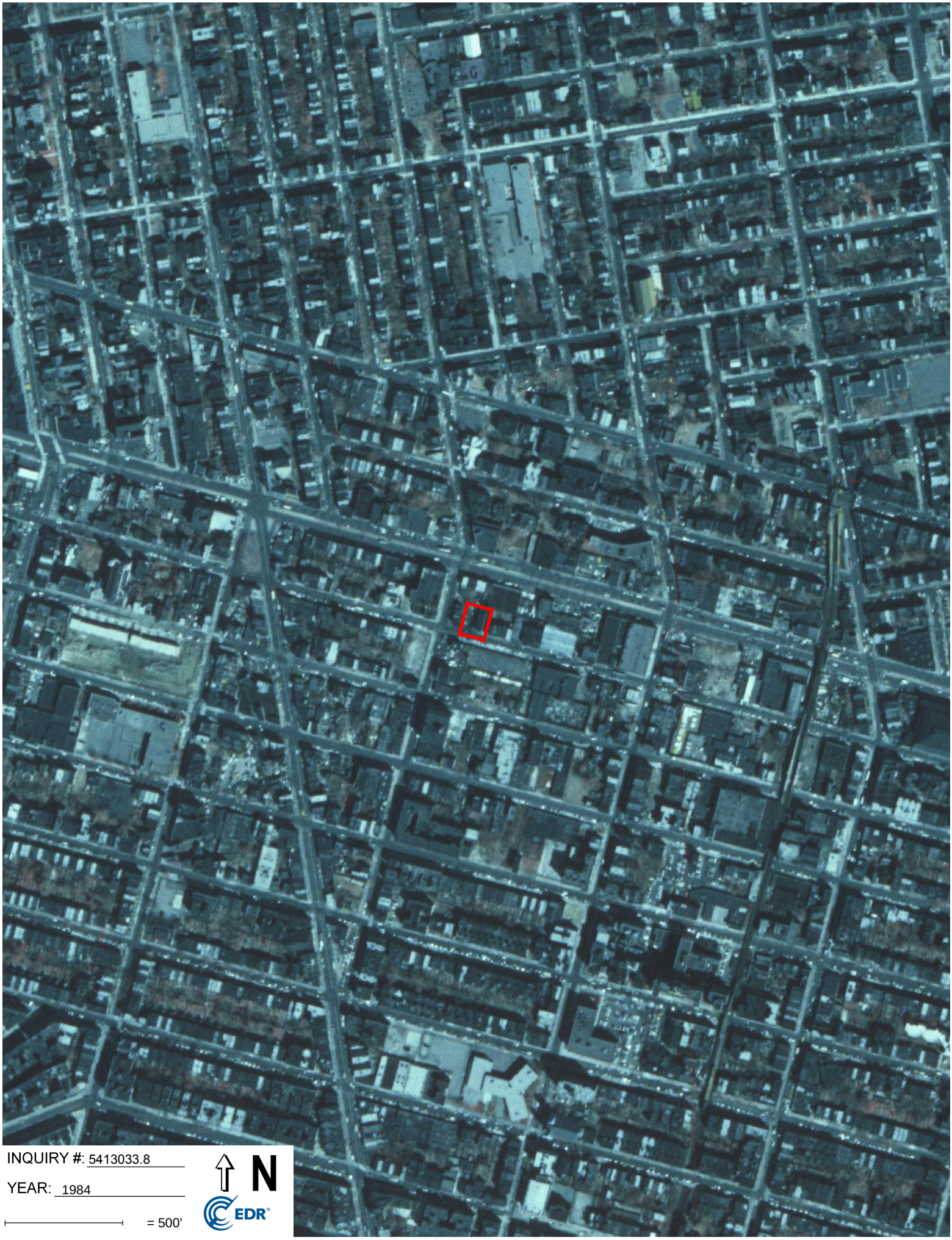
INQUIRY #: 5413033.8
YEAR: 1984
= 500'
N
EDR


INQUIRY #: 5413033.8
YEAR: 1980
= 500'
N
EDR



INQUIRY #: 5413033.8

YEAR: 1976

= 500'

N

EDR

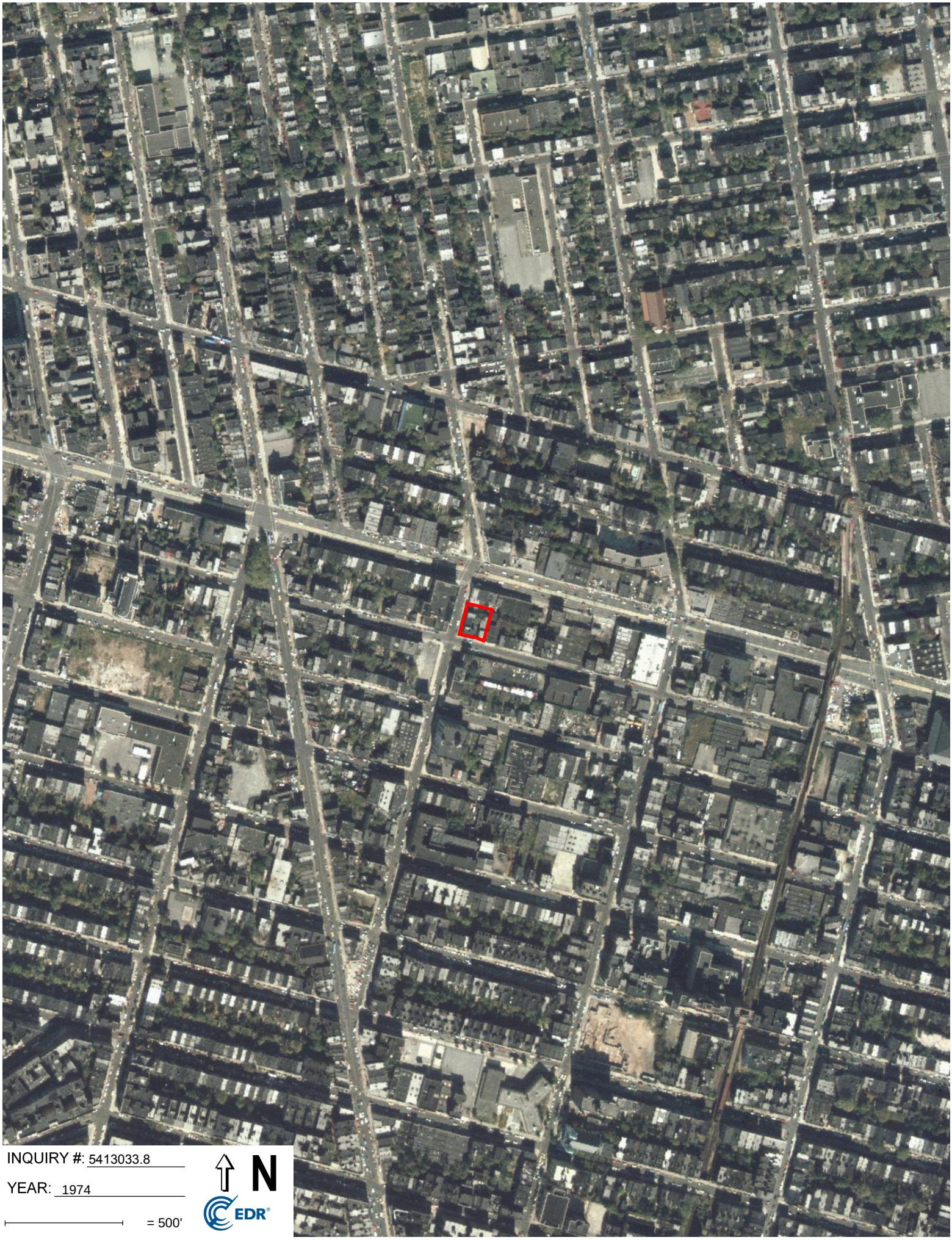

INQUIRY #: 5413033.8

YEAR: 1974

= 500'

N

EDR


INQUIRY #: 5413033.8
YEAR: 1966
= 500'
N
EDR


INQUIRY #: 5413033.8
YEAR: 1961
= 500'
N
EDR


INQUIRY #: 5413033.8
YEAR: 1954
= 500'
N
EDR



INQUIRY #: 5413033.8

YEAR: 1951

= 500'

N

EDR



INQUIRY #: 5413033.8

YEAR: 1924

= 500'

N

EDR

Appendix D:

Regulatory Records

505 Grand Avenue
505 Grand Avenue
Brooklyn, NY 11238

Inquiry Number: 5413033.2s
September 04, 2018

The EDR Radius Map™ Report with GeoCheck®

6 Armstrong Road, 4th floor
Shelton, CT 06484
Toll Free: 800.352.0050
www.edrnet.com

TABLE OF CONTENTS

SECTION	PAGE
Executive Summary	ES1
Overview Map	2
Detail Map	3
Map Findings Summary	4
Map Findings	8
Orphan Summary	732
Government Records Searched/Data Currency Tracking	GR-1

GEOCHECK ADDENDUM

Physical Setting Source Addendum	A-1
Physical Setting Source Summary	A-2
Physical Setting Source Map	A-7
Physical Setting Source Map Findings	A-8
Physical Setting Source Records Searched	PSGR-1

Thank you for your business.
Please contact EDR at 1-800-352-0050
with any questions or comments.

Disclaimer - Copyright and Trademark Notice

This Report contains certain information obtained from a variety of public and other sources reasonably available to Environmental Data Resources, Inc. It cannot be concluded from this Report that coverage information for the target and surrounding properties does not exist from other sources. **NO WARRANTY EXPRESSED OR IMPLIED, IS MADE WHATSOEVER IN CONNECTION WITH THIS REPORT. ENVIRONMENTAL DATA RESOURCES, INC. SPECIFICALLY DISCLAIMS THE MAKING OF ANY SUCH WARRANTIES, INCLUDING WITHOUT LIMITATION, MERCHANTABILITY OR FITNESS FOR A PARTICULAR USE OR PURPOSE. ALL RISK IS ASSUMED BY THE USER. IN NO EVENT SHALL ENVIRONMENTAL DATA RESOURCES, INC. BE LIABLE TO ANYONE, WHETHER ARISING OUT OF ERRORS OR OMISSIONS, NEGLIGENCE, ACCIDENT OR ANY OTHER CAUSE, FOR ANY LOSS OF DAMAGE, INCLUDING, WITHOUT LIMITATION, SPECIAL, INCIDENTAL, CONSEQUENTIAL, OR EXEMPLARY DAMAGES. ANY LIABILITY ON THE PART OF ENVIRONMENTAL DATA RESOURCES, INC. IS STRICTLY LIMITED TO A REFUND OF THE AMOUNT PAID FOR THIS REPORT.** Purchaser accepts this Report "AS IS". Any analyses, estimates, ratings, environmental risk levels or risk codes provided in this Report are provided for illustrative purposes only, and are not intended to provide, nor should they be interpreted as providing any facts regarding, or prediction or forecast of, any environmental risk for any property. Only a Phase I Environmental Site Assessment performed by an environmental professional can provide information regarding the environmental risk for any property. Additionally, the information provided in this Report is not to be construed as legal advice.

Copyright 2018 by Environmental Data Resources, Inc. All rights reserved. Reproduction in any media or format, in whole or in part, of any report or map of Environmental Data Resources, Inc., or its affiliates, is prohibited without prior written permission.

EDR and its logos (including Sanborn and Sanborn Map) are trademarks of Environmental Data Resources, Inc. or its affiliates. All other trademarks used herein are the property of their respective owners.

EXECUTIVE SUMMARY

A search of available environmental records was conducted by Environmental Data Resources, Inc (EDR). The report was designed to assist parties seeking to meet the search requirements of EPA's Standards and Practices for All Appropriate Inquiries (40 CFR Part 312), the ASTM Standard Practice for Environmental Site Assessments (E 1527-13), the ASTM Standard Practice for Environmental Site Assessments for Forestland or Rural Property (E 2247-16), the ASTM Standard Practice for Limited Environmental Due Diligence: Transaction Screen Process (E 1528-14) or custom requirements developed for the evaluation of environmental risk associated with a parcel of real estate.

TARGET PROPERTY INFORMATION

ADDRESS

505 GRAND AVENUE
BROOKLYN, NY 11238

COORDINATES

Latitude (North):	40.6800240 - 40° 40' 48.08''
Longitude (West):	73.9612490 - 73° 57' 40.49''
Universal Tranverse Mercator:	Zone 18
UTM X (Meters):	587784.8
UTM Y (Meters):	4503545.0
Elevation:	85 ft. above sea level

USGS TOPOGRAPHIC MAP ASSOCIATED WITH TARGET PROPERTY

Target Property Map:	5940597 BROOKLYN, NY
Version Date:	2013

AERIAL PHOTOGRAPHY IN THIS REPORT

Portions of Photo from:	20150522
Source:	USDA

MAPPED SITES SUMMARY

Target Property Address:
505 GRAND AVENUE
BROOKLYN, NY 11238

Click on Map ID to see full detail.

MAP ID	SITE NAME	ADDRESS	DATABASE ACRONYMS	RELATIVE ELEVATION	DIST (ft. & mi.) DIRECTION
A1	990 ATLANTIC AVE	990 ATLANTIC AVE	NY LTANKS	Higher	4, 0.001,
A2	PACIFIC ST & GRAND A	PACIFIC ST & GRAND A	NY Spills	Higher	39, 0.007, SW
A3	ATLANTIC ARMATURE CO	990 ATLANTIC AVE	RCRA NonGen / NLR, FINDS, ECHO	Lower	48, 0.009, NNE
A4	CITY RESTAURANT SUPL	1006 ATLANTIC AVE	NY Spills	Lower	65, 0.012, NE
A5	COMMERCIAL SITE	1006 ATLANTIC AVE	NY Spills	Lower	65, 0.012, NE
A6	UNKNOWN BUILDING	1006 ATLANTIC AVE	NY Spills	Lower	65, 0.012, NE
A7	MONSEY BUS	546 GRAND AVE	NY AST	Higher	109, 0.021, SW
A8	CON EDISON	548 GRAND AVE	NY MANIFEST	Higher	125, 0.024, SW
A9	CON EDISON SERVICE B	548 GRAND AVE	RCRA NonGen / NLR, FINDS	Higher	125, 0.024, SW
A10	SAIKA AUTO INTL INC	980 ATLANTIC AVE	RCRA NonGen / NLR, FINDS, ECHO, NY MANIFEST	Lower	142, 0.027, NW
A11	CON EDISON SERVICE B	1016 ATLANTIC AVE	RCRA NonGen / NLR, NY MANIFEST	Lower	159, 0.030, East
B12	SERVICE BOX #33377	1005 PACIFIC ST	NY Spills	Higher	189, 0.036, SE
B13	MARIOS AUTO REPAIR	1008 ATLANTIC AVE	EDR Hist Auto	Higher	197, 0.037, East
B14	CON EDISON MANHOLE:	1008 ATLANTIC AVE FR	RCRA NonGen / NLR	Higher	197, 0.037, East
B15	CON EDISON	1008 ATLANTIC AVE FR	NY MANIFEST	Higher	197, 0.037, East
A16	S N J ATLANTIC AUTO	941 ATLANTIC AVE	EDR Hist Auto	Lower	218, 0.041, North
A17	ST YASSINE CORP.	941 ATLANTIC AVENUE	NY UST	Lower	218, 0.041, North
A18	CON EDISON SERVICE B	970 ATLANTIC AVE	RCRA NonGen / NLR, FINDS	Lower	219, 0.041, WNW
A19	CON EDISON	970 ATLANTIC AVE	NY MANIFEST	Lower	219, 0.041, WNW
C20	GRAND RECYCLING CORP	535 GRAND AVE.	NY SWF/LF, NY Spills	Higher	224, 0.042, SSW
C21	CON EDISON SERVICE B	535 GRAND AVE	RCRA NonGen / NLR, NY MANIFEST	Higher	224, 0.042, SSW
D22	LOT 80,TAXBLOCK 2019	963 ATLANTIC AVENUE	NY E DESIGNATION	Lower	242, 0.046, NE
D23	963 ATLANTIC AVENUE	963 ATLANTIC AVENUE	NY VCP	Lower	242, 0.046, NE
A24	LOT 1,TAXBLOCK 2019	481 GRAND AVENUE	NY E DESIGNATION	Lower	256, 0.048, NNE
A25	LOT 57,TAXBLOCK 2018	927 ATLANTIC AVENUE	NY E DESIGNATION, NY MANIFEST	Lower	258, 0.049, NW
A26	LOT 46,TAXBLOCK 2018	506 GRAND AVENUE	NY E DESIGNATION	Lower	267, 0.051, NNW
E27	LOT 54,TAXBLOCK 2018	933 ATLANTIC AVENUE	NY E DESIGNATION	Lower	279, 0.053, NNW
E28	LOT 55,TAXBLOCK 2018	931 ATLANTIC AVENUE	NY E DESIGNATION	Lower	290, 0.055, NNW
E29	CON EDISON - MANHOLE	960 ATLANTIC AVENUE	RCRA-LQG, NJ MANIFEST, NY MANIFEST	Lower	300, 0.057, WNW
E30	LOT 56,TAXBLOCK 2018	929 ATLANTIC AVENUE	NY E DESIGNATION	Lower	303, 0.057, NNW
E31	929 ATLANTIC AVENUE	929 ATLANTIC AVENUE	NY VCP	Lower	303, 0.057, NNW
F32	CON EDISON	934 PACIFIC ST	NY MANIFEST	Higher	303, 0.057, WSW
C33	SPILL NUMBER 0306924	GRAND AV & DEAN ST	NY Spills	Higher	316, 0.060, SSW
D34	SAMADHI AUTOS INC D/	971 ATLANTIC AVENUE	NY UST	Lower	322, 0.061, ENE
F35	CON EDISON	932 PACIFIC ST	NY MANIFEST	Higher	322, 0.061, WSW
D36	LOT 75,TAXBLOCK 2019	967 ATLANTIC AVENUE	NY E DESIGNATION	Lower	325, 0.062, ENE
D37	COMMERCIAL SITE - TT	967 ATLANITC AVE	NY LTANKS	Lower	325, 0.062, ENE
D38	BEAR WHEEL ALIGNMENT	967 ATLANTIC AVE	EDR Hist Auto	Lower	325, 0.062, ENE
E39	CON EDISON SERVICE B	927 ATLANTIC AVE FRO	RCRA NonGen / NLR, FINDS	Lower	325, 0.062, NW

MAPPED SITES SUMMARY

Target Property Address:
505 GRAND AVENUE
BROOKLYN, NY 11238

Click on Map ID to see full detail.

MAP ID	SITE NAME	ADDRESS	DATABASE ACRONYMS	RELATIVE ELEVATION	DIST (ft. & mi.) DIRECTION
E40	OER SITE- 16CVCP066K	925-927 ATLANTIC AVE	NY Spills	Lower	328, 0.062, NW
E41	925-927 ATLANTIC AVE	925-927 ATLANTIC AVE	NY VCP	Lower	328, 0.062, NW
F42	CON EDISON	823 DEAN ST	RCRA NonGen / NLR, NY MANIFEST	Higher	352, 0.067, SW
F43	CON EDISON	823 DEAN ST	NY MANIFEST	Higher	352, 0.067, SW
F44	CON EDISON	823 DEAN ST	NY MANIFEST	Higher	352, 0.067, SW
D45	PEP BOYS 575	975-983 ATLANTIC AVE	RCRA NonGen / NLR, FINDS, ECHO	Lower	352, 0.067, ENE
D46	PEP BOYS 575	975-983 ATLANTIC AVE	NY MANIFEST	Lower	352, 0.067, ENE
E47	LOT 59,TAXBLOCK 2018	923 ATLANTIC AVENUE	NY E DESIGNATION	Lower	353, 0.067, NW
B48	ATLANTIC PONTIAC	1030 ATLANTIC AVE	RCRA-CESQG, FINDS, ECHO	Higher	353, 0.067, East
B49	DRUM RUN	1030 ATLANTIC AVE	NY Spills	Higher	353, 0.067, East
E50	KEEP IT RUNNING AUTO	921 ATLANTIC AVENUE	NY AST	Lower	373, 0.071, NW
E51	LOT 60,TAXBLOCK 2018	921 ATLANTIC AVENUE	NY E DESIGNATION	Lower	373, 0.071, NW
F52	CON EDISON	817 DEAN ST FRONT OF	RCRA NonGen / NLR, FINDS, ECHO	Higher	390, 0.074, WSW
F53	CON EDISON	817 DEAN ST FRONT OF	NY MANIFEST	Higher	390, 0.074, WSW
F54	CON EDISON	817 DEAN ST FRONT OF	NJ MANIFEST	Higher	390, 0.074, WSW
E55	LOT 61,TAXBLOCK 2018	919 ATLANTIC AVENUE	NY E DESIGNATION	Lower	393, 0.074, NW
E56	CON EDISON SERVICE B	56 LEFEFRTS PL	RCRA NonGen / NLR	Lower	407, 0.077, North
E57	PUTNAM REALTY ASSOC,	56 LEFFERTS PLACE	NY AST	Lower	407, 0.077, North
E58	CON EDISON	56 LEFEFRTS PL	NY MANIFEST	Lower	407, 0.077, North
E59	LOT 62,TAXBLOCK 2018	917 ATLANTIC AVENUE	NY E DESIGNATION	Lower	414, 0.078, NW
C60	ACORN COMMUNITY HIGH	561 GRAND AVENUE	NY AST	Higher	420, 0.080, SSW
E61	CON EDISON	62 LEFFERTS PL	NY MANIFEST	Lower	422, 0.080, North
E62	CON EDISON SERVICE B	62 LEFFERTS PL	RCRA NonGen / NLR	Lower	422, 0.080, North
G63	CON EDISON	983 ATLANTIC AVE	NY E DESIGNATION, NY MANIFEST	Lower	424, 0.080, ENE
G64	CON EDISON	985 ATLANTIC AVE	NY MANIFEST	Lower	430, 0.081, ENE
H65	CON EDISON	897 DEAN ST	NJ MANIFEST	Higher	433, 0.082, SSE
H66	CON EDISON	897 DEAN ST	RCRA NonGen / NLR, FINDS, ECHO	Higher	433, 0.082, SSE
H67	CON EDISON	897 DEAN ST	NY MANIFEST	Higher	433, 0.082, SSE
H68	CON EDISON	897 DEAN ST	NY MANIFEST	Higher	433, 0.082, SSE
E69	LOT 63,TAXBLOCK 2018	915 ATLANTIC AVENUE	NY E DESIGNATION	Lower	436, 0.083, NW
I70	CON EDISON SERVICE B	948 ATLANTIC AVE FRO	RCRA NonGen / NLR, FINDS	Higher	437, 0.083, WNW
I71	CON EDISON	948 ATLANTIC AVE FRO	NY MANIFEST	Higher	437, 0.083, WNW
D72	CON EDISON SERVICE B	90 LEFFERTS PL	RCRA NonGen / NLR, FINDS	Lower	452, 0.086, NE
D73	CON EDISON	90 LEFFERTS PL	NY MANIFEST	Lower	452, 0.086, NE
E74	CON EDISON	52 LEFFERTS PL	NY MANIFEST	Lower	455, 0.086, NNW
E75	CON EDISON SERVICE B	52 LEFFERTS PL	RCRA NonGen / NLR	Lower	455, 0.086, NNW
G76	CON EDISON	1034 ATLANTIC AVE	NY MANIFEST	Higher	462, 0.087, ESE
G77	CON EDISON - MANHOLE	1034 ATLANTIC AVENUE	RCRA-SQG	Higher	462, 0.087, ESE
G78	NASH SERVICE STATION	1034 ATLANTIC AVE	EDR Hist Auto	Higher	462, 0.087, ESE

MAPPED SITES SUMMARY

Target Property Address:
505 GRAND AVENUE
BROOKLYN, NY 11238

Click on Map ID to see full detail.

MAP ID	SITE NAME	ADDRESS	DATABASE ACRONYMS	RELATIVE ELEVATION	DIST (ft. & mi.) DIRECTION
E79	50 REALTY CO	50 LEFFERTS AVE	NY AST, NY Spills	Lower	464, 0.088, NNW
E80	50 LEFFERTS PLACE	50 LEFFERTS PLACE	NY LTANKS	Lower	464, 0.088, NNW
H81	CON EDISON	1010 PACIFIC ST	NY MANIFEST	Higher	466, 0.088, SE
E82	LOT 64,TAXBLOCK 2018	911 ATLANTIC AVENUE	NY E DESIGNATION	Lower	469, 0.089, NW
J83	SON AUTO REPAIRS COR	816 DEAN ST	EDR Hist Auto	Higher	478, 0.091, SW
I84	909 ATLANTIC AVENUE	909 ATLANTIC AVENUE	NY VCP	Lower	480, 0.091, NW
E85	44 LEFFERTS PL/BKLYN	44 LEFFERTS PLACE	NY LTANKS	Lower	491, 0.093, NNW
G86	DRUM RUN	1030 ATLANTIC AVE	NY Spills	Higher	512, 0.097, East
I87	LOT 67,TAXBLOCK 2018	905 ATLANTIC AVENUE	NY E DESIGNATION	Lower	525, 0.099, NW
I88	CON EDISON	940 ATLANTIC AVE	NY MANIFEST	Lower	527, 0.100, WNW
K89	CON EDISON SERVICE B	498 GRAND AVE	RCRA NonGen / NLR, FINDS	Lower	533, 0.101, North
K90	CON EDISON	498 GRAND AVE	NY MANIFEST	Lower	533, 0.101, North
G91	GOLDSTAR 'A' REALTY	1042 ATLANTIC AVENUE	NY UST, NY AST	Higher	544, 0.103, East
G92	LOT 60,TAXBLOCK 2019	999 ATLANTIC AVENUE	NY E DESIGNATION	Lower	548, 0.104, East
G93	A&J ATOMATIC TRANSMI	999 ATLANTIC AVE	EDR Hist Auto	Lower	548, 0.104, East
H94	CON EDISON	915 DEAN ST	NY MANIFEST	Higher	554, 0.105, SE
H95	CON EDISON	915 DEAN ST	NY MANIFEST	Higher	554, 0.105, SE
H96	CON EDISON	915 DEAN ST	RCRA NonGen / NLR, NY MANIFEST	Higher	554, 0.105, SE
L97	CON EDISON SERVICE B	85 LEFFERTS PL	RCRA NonGen / NLR, NY MANIFEST	Lower	557, 0.105, NE
J98	G & B AUTO COLLISION	773 BERGEN ST	RCRA NonGen / NLR, FINDS, ECHO, NY AIRS, NY...	Higher	557, 0.105, SSW
I99	LOT 1,TAXBLOCK 2018	281 ST JAMES PLACE	NY E DESIGNATION	Lower	572, 0.108, NW
L100	89 LEFFERTS PLACE HD	89 LEFFERTS PLACE	NY AST	Lower	579, 0.110, NE
L101	CON EDISON	89 LEFFERTS PL	NY MANIFEST	Lower	579, 0.110, NE
L102	CON EDISON SERVICE B	89 LEFFERTS PL	RCRA NonGen / NLR, FINDS	Lower	579, 0.110, NE
L103	89-105 LEFFERTS	89-105 LEFFERTS PLAC	NY AST	Lower	579, 0.110, NE
M104	SERVICE BOX 33288	1024 PACIFIC ST	NY Spills	Higher	589, 0.112, SE
N105	PACIFIC AUTO CLINIC	904 PACIFIC ST	EDR Hist Auto	Higher	592, 0.112, West
I106	LOT 101,TAXBLOCK 201	279 ST JAMES PLACE	NY E DESIGNATION	Lower	594, 0.112, NW
O107	218494; BERGEN ST AN	BERGEN ST AND GRAND	NY Spills	Higher	603, 0.114, SSW
O108	218103; BERGEN ST AN	BERGEN ST AND GRAND	NY Spills	Higher	603, 0.114, SSW
J109	767 BERGEN STREET	767 BERGEN STREET	NY VCP	Higher	608, 0.115, SW
I110	LOT 2,TAXBLOCK 2018	277 ST JAMES PLACE	NY E DESIGNATION	Lower	608, 0.115, NW
G111	1007 ATLANTIC AVENUE	1007 ATLANTIC AVE	RCRA-LQG, FINDS, ECHO, NY E DESIGNATION, NY...	Lower	610, 0.116, East
G112	R & S STRAUSS	1007 ATLANTIC AVENUE	NJ MANIFEST	Lower	610, 0.116, East
G113	1007 ATLANTIC AVENUE	1007 ATLANTIC AVENUE	NY VCP	Lower	610, 0.116, East
J114	LOT 48,TAXBLOCK 1140	765 BERGEN STREET	NY E DESIGNATION	Higher	613, 0.116, SW
L115	CON EDISON SERVICE B	105 LEFFERTS PL	RCRA NonGen / NLR, NY MANIFEST	Lower	617, 0.117, NE
L116	105 LEFFERTS PL	105 LEFFERTS PL	NY AST	Lower	617, 0.117, NE
P117	LOT 3,TAXBLOCK 2018	275 ST JAMES PLACE	NY E DESIGNATION	Lower	620, 0.117, NW

MAPPED SITES SUMMARY

Target Property Address:
505 GRAND AVENUE
BROOKLYN, NY 11238

Click on Map ID to see full detail.

MAP ID	SITE NAME	ADDRESS	DATABASE ACRONYMS	RELATIVE ELEVATION	DIST (ft. & mi.) DIRECTION
P118	LOT 4,TAXBLOCK 2018	273 ST JAMES PLACE	NY E DESIGNATION	Lower	631, 0.120, NW
J119	761-63 BERGEN ST	761-63 BERGEN ST	NY Spills	Higher	640, 0.121, SW
J120	761 BERGEN ST	761 BERGEN ST	NY Spills	Higher	640, 0.121, SW
P121	LOT 5,TAXBLOCK 2018	271 ST JAMES PLACE	NY E DESIGNATION	Lower	641, 0.121, NW
J122	CON EDISON	757 BERGEN ST	RCRA NonGen / NLR	Higher	645, 0.122, SW
J123	CON EDISON	757 BERGEN ST	NJ MANIFEST	Higher	645, 0.122, SW
J124	CON EDISON	757 BERGEN ST	NY MANIFEST	Higher	645, 0.122, SW
Q125	FINETEX YARN CORPORA	1050 ATLANTIC AVE	NY AST	Lower	651, 0.123, East
P126	LOT 6,TAXBLOCK 2018	269 ST JAMES PLACE	NY E DESIGNATION	Lower	651, 0.123, NW
O127	G & B COLLISION	569 GRAND AVE	NY Spills	Higher	652, 0.123, SSW
I128	WORST BROTHERS	923 PACIFIC ST	EDR Hist Cleaner	Higher	653, 0.124, West
O129	AUTO STAR REPAIR INC	568B GRAND AVENUE	NY AST	Higher	658, 0.125, SSW
O130	Y&L NELSON AUTO REPA	568B GRAND AVENUE	NY TANKS	Higher	658, 0.125, SSW
N131	CON EDISON SERVICE B	601 WASHINGTON AVE	RCRA NonGen / NLR, FINDS	Higher	665, 0.126, West
N132	CON EDISON	601 WASHINGTON AVE	NY MANIFEST	Higher	665, 0.126, West
N133	CON EDISON MANHOLE:	611 WASHINGTON AVE	RCRA NonGen / NLR, NY MANIFEST	Higher	668, 0.127, WSW
O134	CON EDISON	790 BERGEN ST	NY MANIFEST	Higher	669, 0.127, South
O135	CON EDISON SERVICE B	790 BERGEN ST	RCRA NonGen / NLR, FINDS	Higher	669, 0.127, South
R136	HOLY LAND IRON WORKS	825 BERGEN ST	RCRA NonGen / NLR, FINDS, ECHO	Higher	677, 0.128, SSE
Q137	SERVICE STATION	1013 ATLANTIC AVE &	RCRA NonGen / NLR, FINDS, ECHO	Lower	681, 0.129, East
S138	CON EDISON SERVICE B	113 LEFFERTS PL	RCRA NonGen / NLR, NY MANIFEST	Lower	682, 0.129, NE
S139	CON EDISON	113 LEFFERTS PL	NY MANIFEST	Lower	682, 0.129, NE
R140	CON EDISON	806 BERGEN CT	NY MANIFEST	Higher	694, 0.131, South
R141	CON EDISON MANHOLE:	806 BERGEN CT	RCRA NonGen / NLR	Higher	694, 0.131, South
Q142	JSM SERVICE INC	1013 ATLANTIC AVENUE	NY UST, NY AST	Lower	695, 0.132, East
J143	CON EDISON SERVICE B	625 WASHINGTON AVE	RCRA NonGen / NLR, NY MANIFEST	Higher	697, 0.132, WSW
J144	CON EDISON	625 WASHINGTON AVE	NY MANIFEST	Higher	697, 0.132, WSW
J145	CON EDISON	625 WASHINGTON AVE	NY MANIFEST	Higher	697, 0.132, WSW
M146	SINGLE SOURCE INC	616 CLASSON AVE	RCRA-CESQG, FINDS, ECHO	Higher	699, 0.132, ESE
O147	BERGEN STREET USED P	762-765 BERGEN STREE	NY SWF/LF	Higher	705, 0.134, SW
N148	CON EDISON	DEAN ST & WASHINGTON	NJ MANIFEST	Higher	712, 0.135, WSW
N149	CON EDISON	DEAN ST & WASHINGTON	RCRA NonGen / NLR, FINDS, ECHO	Higher	712, 0.135, WSW
N150	CON EDISON	DEAN ST & WASHINGTON	NY MANIFEST	Higher	712, 0.135, WSW
S151	LEFFERTS MANOR	130 LEFFERTS PLACE	NY LTANKS, NY Spills	Lower	724, 0.137, ENE
S152	LEFFERTS HEIGHTS HDF	130 LEFFERTS PLACE	NY UST	Lower	724, 0.137, ENE
N153	CON EDISON	579 WASHINGTON AVE	RCRA NonGen / NLR, FINDS, ECHO	Higher	726, 0.138, West
K154	CON EDISON	460 GRANT AVE	NY MANIFEST	Lower	745, 0.141, North
T155	CON EDISON	918 ATLANTIC AVE	NJ MANIFEST	Lower	750, 0.142, WNW
T156	CON EDISON	918 ATLANTIC AVE	RCRA NonGen / NLR, FINDS, ECHO	Lower	750, 0.142, WNW

MAPPED SITES SUMMARY

Target Property Address:
505 GRAND AVENUE
BROOKLYN, NY 11238

Click on Map ID to see full detail.

MAP ID	SITE NAME	ADDRESS	DATABASE ACRONYMS	RELATIVE ELEVATION	DIST (ft. & mi.) DIRECTION
T157	CON EDISON	918 ATLANTIC AVE	NY MANIFEST	Lower	750, 0.142, WNW
R158	CON EDISON	818 BERGEN ST	NY Spills, NY MANIFEST	Higher	750, 0.142, South
R159	CON EDISON SERVICE B	818 BERGEN ST	RCRA NonGen / NLR, FINDS	Higher	750, 0.142, South
R160	CON EDISON	818 BERGEN ST	NY MANIFEST	Higher	750, 0.142, South
M161	BELL ATLANTIC-NY	CLASSON AVE/PACIFIC	RCRA NonGen / NLR, NY MANIFEST	Higher	760, 0.144, ESE
M162	CON EDISON MANHOLE:	CLASSON AVE & PACIFI	RCRA NonGen / NLR, NY MANIFEST	Higher	761, 0.144, ESE
U163	CON EDISON	637 WASHINGTON AVE	NY MANIFEST	Higher	774, 0.147, SW
V164	MTA NYCT - DOWNING S	DOWNING & FULTON ST	NY MANIFEST	Lower	789, 0.149, NNE
V165	MTA NYCT - DOWNING S	DOWNING & FULTON ST	RCRA-SQG, FINDS, ECHO	Lower	789, 0.149, NNE
S166	CON EDISON	CLASSON AVE & LEFFER	RCRA NonGen / NLR	Lower	791, 0.150, ENE
S167	CON EDISON	CLASSON AVE & LEFFER	NY MANIFEST	Lower	791, 0.150, ENE
S168	CON EDISON	CLASSON AVE & LEFFER	NY MANIFEST	Lower	791, 0.150, ENE
S169	CON EDISON	CLASSON AVE & LEFFER	RCRA NonGen / NLR, FINDS, ECHO	Lower	791, 0.150, ENE
U170	CON EDISON MANHOLE 6	BERGEN ST AND WASHIN	RCRA NonGen / NLR, NY MANIFEST	Higher	794, 0.150, SW
U171	CON EDISON	WASHINGTON AVE & BER	NY MANIFEST	Higher	794, 0.150, SW
U172	CON EDISON SERVICE B	BERGEN ST & WASHINGT	RCRA NonGen / NLR, NY MANIFEST	Higher	794, 0.150, SW
K173	CON EDISON	976 FULTON ST	NY E DESIGNATION, NY MANIFEST	Lower	795, 0.151, NNW
Q174	1096 ATLANTIC OPERAT	1096 ATLANTIC AVENUE	NY TANKS	Lower	799, 0.151, East
175	CON EDISON SERVICE B	650 WASHINGTON AVE	RCRA NonGen / NLR, NY MANIFEST	Higher	800, 0.152, WSW
N176	CON EDISON	771 DEAN ST	NY MANIFEST	Higher	804, 0.152, WSW
N177	CON EDISON	771 DEAN ST	RCRA NonGen / NLR, FINDS, ECHO	Higher	804, 0.152, WSW
N178	CON EDISON	771 DEAN ST	NJ MANIFEST	Higher	804, 0.152, WSW
N179	CON EDISON	UNDERHILL AVE & DEAN	NY MANIFEST	Higher	804, 0.152, WSW
W180	SPILL NUMBER 9901053	638 CLASSON AVE	NY LTANKS	Higher	807, 0.153, SE
X181	CON EDISON	134 LEFFERTS PL	NY MANIFEST	Lower	808, 0.153, ENE
X182	CON EDISON SERVICE B	134 LEFFERTS PL	RCRA NonGen / NLR, FINDS	Lower	808, 0.153, ENE
V183	1035 FULTON STREET	1035 FULTON STREET	NY VCP	Lower	809, 0.153, NNE
Q184	BISMILLAH ATO REPAIR	1064 ATLANTIC AVENUE	NY UST	Lower	814, 0.154, East
Q185	BISMILLAH ATO REPAIR	1064 ATLANTIC AVENUE	NY AST	Lower	814, 0.154, East
U186	CON EDISON	656 WASHINGTON AVE	NY MANIFEST	Higher	817, 0.155, WSW
X187	CON EDISON SERVICE B	595 CLASSON AVE OPPO	RCRA NonGen / NLR, NY MANIFEST	Lower	820, 0.155, East
W188	CON EDISON	640 CLASSON AVE	NY MANIFEST	Higher	821, 0.155, SE
W189	CON ED - MH 2947	DEAN ST & CLASSON	RCRA NonGen / NLR, NY MANIFEST	Higher	822, 0.156, SE
W190	CON EDISON MANHOLE:	CLASSON AVE & DEAN S	NJ MANIFEST	Higher	822, 0.156, SE
W191	CON EDISON MANHOLE:	CLASSON AVE & DEAN S	RCRA NonGen / NLR, NY MANIFEST	Higher	822, 0.156, SE
W192	BELL ATLANTIC-NY	DEAN ST/CLASSON AVE	RCRA NonGen / NLR, NY MANIFEST	Higher	824, 0.156, SE
W193	CON EDISON	642 CLASSON AVE	NY MANIFEST	Higher	834, 0.158, SE
W194	CON EDISON SERVICE B	642 CLASSON AVE	RCRA NonGen / NLR	Higher	834, 0.158, SE
Y195	CON ED MH 2968	GRAND ST & FULTON ST	RCRA NonGen / NLR, NY MANIFEST	Lower	835, 0.158, North

MAPPED SITES SUMMARY

Target Property Address:
505 GRAND AVENUE
BROOKLYN, NY 11238

Click on Map ID to see full detail.

MAP ID	SITE NAME	ADDRESS	DATABASE ACRONYMS	RELATIVE ELEVATION	DIST (ft. & mi.) DIRECTION
Y196	CON ED - M/H 2968	FULTON ST & GRAND AV	RCRA NonGen / NLR, NY MANIFEST	Lower	835, 0.158, North
Y197	CON ED - V 2968	GRAND ST & FULTON ST	RCRA NonGen / NLR, NY MANIFEST	Lower	835, 0.158, North
Q198	UNITED AUTO REPAIR	1025 ATLANTIC AVE	NY AST	Lower	838, 0.159, East
Q199	S.A. WASSAM, CORP.	1062-1064 ATLANTIC A	NY UST	Lower	843, 0.160, ESE
U200	CON EDISON SERVICE B	649 WASHINGTON AVE	RCRA NonGen / NLR, NY MANIFEST	Higher	844, 0.160, SW
Q201	CON EDISON SERVICE B	1090 ATLANTIC AVE	RCRA NonGen / NLR, NY MANIFEST	Lower	848, 0.161, East
Q202	CON EDISON MANHOLE:	1090 ATLANTIC AVE FR	RCRA NonGen / NLR, FINDS	Lower	848, 0.161, East
Q203	CON EDISON	1090 ATLANTIC AVE FR	NY MANIFEST	Lower	848, 0.161, East
M204	AUTO REPAIR SHOP	641 CLASSON AVE	NY LTANKS	Higher	848, 0.161, SE
P205	CON EDISON SERVICE B	ST JAMES PL & LEFFER	RCRA NonGen / NLR, FINDS, ECHO, NY MANIFEST	Lower	853, 0.162, NW
V206	1041 FULTON STREET	1041 FULTON STREET	NY VCP	Lower	854, 0.162, NNE
V207	1019 FULTON STREET	1019 FULTON STREET	NY VCP	Lower	870, 0.165, North
Z208	CON EDISON SERVICE B	365 ST MARKS AVE	RCRA NonGen / NLR, NY MANIFEST	Higher	878, 0.166, SSW
P209	CON EDISON	288 ST JAMES	RCRA NonGen / NLR, FINDS, ECHO	Lower	880, 0.167, NW
P210	CON EDISON	288 ST JAMES	NY MANIFEST	Lower	880, 0.167, NW
X211	CON EDISON SERVICE B	1027 ATLANTIC AVE	RCRA NonGen / NLR, NY MANIFEST	Lower	886, 0.168, East
S212	CON EDISON SERVICE B	573 CLASSON AVE	RCRA NonGen / NLR, NY MANIFEST	Lower	887, 0.168, ENE
T213	CON EDISON - MANHOLE	ATLANTIC AVENUE AND	RCRA-LQG, NY MANIFEST	Lower	892, 0.169, WNW
AA214	ADELPHI STATION	950 FULTON STREET	NY UST	Lower	894, 0.169, NNW
Z215	CON EDISON SERVICE B	355 ST MARKS AVE	RCRA NonGen / NLR, FINDS, ECHO, NY MANIFEST	Higher	895, 0.170, SSW
216	PACIFIC AUTO BODY	1048 PACIFIC ST	RCRA NonGen / NLR, FINDS, ECHO	Higher	899, 0.170, ESE
T217	CONSOLIDATED EDISON	ATLANTIC AVE & WASHI	NY MANIFEST	Lower	906, 0.172, WNW
T218	CON EDISON	ATLANTIC AVE & WASHI	RCRA NonGen / NLR, NY MANIFEST	Lower	906, 0.172, WNW
T219	CON EDISON MANHOLE 2	WASHINGTON AVE & ATL	RCRA NonGen / NLR, NY MANIFEST	Lower	906, 0.172, WNW
AB220	CON EDISON SERVICE B	1069 FULTON ST	RCRA NonGen / NLR	Lower	909, 0.172, NE
AB221	CON EDISON	1069 FULTON ST	NY MANIFEST	Lower	909, 0.172, NE
V222	28-30 PUTMAN AVENUE	28-30 PUTMAN AVENUE	NY UST	Lower	927, 0.176, North
S223	CON EDISON MANHOLE 2	CLASSON AVE & FULTON	RCRA NonGen / NLR	Lower	928, 0.176, NE
S224	BELL ATLANTIC-NY	FULTON ST & CLASSON	NY MANIFEST	Lower	928, 0.176, NE
S225	CON EDISON	SW COR CLASSON AVE &	RCRA NonGen / NLR, FINDS, ECHO, NY MANIFEST	Lower	930, 0.176, NE
U226	CON EDISON	734 BERGEN ST	NY MANIFEST	Higher	932, 0.177, WSW
S227	CON EDISON	FULTON ST & CLASSON	RCRA NonGen / NLR, NJ MANIFEST, NY MANIFEST	Lower	932, 0.177, NE
S228	CON EDISON MANHOLE:	CLASSON AVE & FULTON	RCRA NonGen / NLR, NY MANIFEST	Lower	932, 0.177, NE
S229	CON EDISON	FULTON ST & CLASSON	RCRA NonGen / NLR	Lower	932, 0.177, NE
S230	CONSOLIDATED EDISON	SW COR CLASSON AVE &	NY MANIFEST	Lower	932, 0.177, NE
S231	CON EDISON	FULTON ST & CLASSON	NY MANIFEST	Lower	932, 0.177, NE
AB232	MUHAMMED ABOUSISSAN	1075 FULTON ST	NY MANIFEST	Lower	932, 0.177, NE
U233	CON EDISON	674 WASHINGTON AVE	NY MANIFEST	Higher	936, 0.177, SW
Y234	CON EDISON MANHOLE:	PUTNAM AVE & GRAND A	RCRA NonGen / NLR, NY MANIFEST	Lower	946, 0.179, North

MAPPED SITES SUMMARY

Target Property Address:
505 GRAND AVENUE
BROOKLYN, NY 11238

Click on Map ID to see full detail.

MAP ID	SITE NAME	ADDRESS	DATABASE ACRONYMS	RELATIVE ELEVATION	DIST (ft. & mi.) DIRECTION
AC235	CON EDISON - SERVICE	411 ST MARKS AVE	RCRA-LQG, NY MANIFEST	Higher	950, 0.180, South
AD236	1068-1072 FULTON STR	1068-1072 FULTON STR	NY VCP	Lower	972, 0.184, ENE
W237	CONSOLIDATED EDISON	BERGEN ST & CLASSON	NY MANIFEST	Higher	972, 0.184, SSE
W238	CON EDISON MANHOLE 6	BERGEN ST & CLASSON	RCRA NonGen / NLR	Higher	972, 0.184, SSE
W239	CONSOLIDATED EDISON	BERGEN ST & CLASSON	NY MANIFEST	Higher	972, 0.184, SSE
W240	CONSOLIDATED EDISON	BERGEN ST & CLASSON	NY MANIFEST	Higher	972, 0.184, SSE
AE241	CON EDISON	UNDERHILL AVE & DEAN	RCRA NonGen / NLR, FINDS, ECHO	Higher	977, 0.185, West
AE242	CON EDISON	UNDERHILL AVE & DEAN	NJ MANIFEST	Higher	977, 0.185, West
AE243	CON EDISON	UNDERHILL AVE & DEAN	NY MANIFEST	Higher	977, 0.185, West
AA244	NYNEX-MANHOLE	FULTON ST & CAMBRIDG	RCRA NonGen / NLR, NY MANIFEST	Lower	978, 0.185, NNW
V245	32 PUTNAM AVENUE	32 PUTNAM AVENUE	NY AST	Lower	981, 0.186, NNE
AC246	CON EDISON - SERVICE	429 ST. MARKS AVE.	RCRA-LQG	Higher	995, 0.188, South
AC247	CON EDISON	429 ST. MARKS AVE.	NY MANIFEST	Higher	995, 0.188, South
V248	PUTNAM COURT LP	36-44 PUTNAM AVE	RCRA NonGen / NLR, NY MANIFEST	Lower	997, 0.189, NNE
V249	PUTNAM COURT LP	36-44 PUTNAM AVE	NJ MANIFEST	Lower	997, 0.189, NNE
AF250	CON EDISON - MANHOLE	ST MARKS AVE & WASHI	RCRA-LQG	Higher	1001, 0.190, SW
AF251	CON ED	ST MARKS AVE & WASHI	NY MANIFEST	Higher	1001, 0.190, SW
AF252	CON EDISON - MANHOLE	ST MARKS AVE & WASHI	RCRA-LQG	Higher	1001, 0.190, SW
AF253	CON EDISON - MANHOLE	ST MARKS AVE & WASHI	NJ MANIFEST	Higher	1001, 0.190, SW
AF254	CON ED	ST MARKS AVE & WASHI	NY MANIFEST	Higher	1001, 0.190, SW
AF255	CON EDISON - MANHOLE	ST MARKS AVE & WASHI	NJ MANIFEST	Higher	1001, 0.190, SW
Y256	CON EDISON	FRONT OF 11-24 PUTNA	NY MANIFEST	Lower	1006, 0.191, North
AC257	CON EDISON SERVICE B	400 ST MARKS AVE	RCRA NonGen / NLR, NY MANIFEST	Higher	1011, 0.191, South
Z258	CON EDISON	661 WASHINGTON AVE	NY MANIFEST	Higher	1018, 0.193, SSW
Z259	CON EDISON SERVICE B	364 ST MARKS AVE	RCRA NonGen / NLR, NY MANIFEST	Higher	1020, 0.193, SSW
Y260	435 GRAND AVE	435 GRAND AVE	NY AST	Lower	1023, 0.194, North
AB261	CON EDISON	1085 FULTON ST	NY MANIFEST	Lower	1024, 0.194, NE
AB262	CON EDISON	1085 FULTON ST	NJ MANIFEST	Lower	1024, 0.194, NE
AB263	CON EDISON	1085 FULTON ST	RCRA NonGen / NLR, FINDS, ECHO	Lower	1024, 0.194, NE
AC264	PUBLIC SCHOOL 22-BRO	443 ST. MARKS AVENUE	NY AST	Higher	1024, 0.194, SSE
AG265	CON EDISON SERVICE B	1037 ATLANTIC AVE	RCRA NonGen / NLR, NY MANIFEST	Lower	1032, 0.195, East
U266	NYC DEP	333 ST MARKS AVE	RCRA NonGen / NLR, NY MANIFEST	Higher	1037, 0.196, SW
U267	CONSOLIDATED EDISON	333 SAINT MARKS PL	NY MANIFEST	Higher	1037, 0.196, SW
AC268	CON EDISON SERVICE B	420 ST MARKS AVE	RCRA NonGen / NLR, NY MANIFEST	Higher	1050, 0.199, South
AE269	CON EDISON	876 PACIFIC ST	NY MANIFEST	Higher	1051, 0.199, West
AC270	CON EDISON SERVICE B	422 ST MARKS AVE	RCRA NonGen / NLR	Higher	1056, 0.200, South
AC271	CON EDISON	422 ST MARKS AVE	NY MANIFEST	Higher	1056, 0.200, South
AC272	CON EDISON	424 ST MARKS AVE	NY MANIFEST	Higher	1067, 0.202, South
AC273	CON EDISON SERVICE B	424 ST MARKS AVE	RCRA NonGen / NLR	Higher	1067, 0.202, South

MAPPED SITES SUMMARY

Target Property Address:
505 GRAND AVENUE
BROOKLYN, NY 11238

Click on Map ID to see full detail.

MAP ID	SITE NAME	ADDRESS	DATABASE ACRONYMS	RELATIVE ELEVATION	DIST (ft. & mi.) DIRECTION
AH274	863 ATLANTIC AVE REA	590 WASHINGTON AVENU	NJ MANIFEST	Lower	1073, 0.203, NW
AH275	590-596 WASHINGTON A	590-596 WASHINGTON A	NY VCP	Lower	1073, 0.203, NW
AH276	863 ATLANTIC AVENUE	590-596 WASHINGTON A	NY MANIFEST	Lower	1073, 0.203, NW
AH277	863 ATLANTIC AVE REA	590 WASHINGTON AVENU	RCRA-LQG	Lower	1073, 0.203, NW
AI278	CON EDISON SERVICE B	897 PACIFIC ST	RCRA NonGen / NLR, NY MANIFEST	Lower	1073, 0.203, WNW
AI279	CON EDISON	874 PACIFIC ST	NY MANIFEST	Higher	1076, 0.204, West
AE280	REGENCY SILVER INC	52-58 UNDERHILL AVE	RCRA NonGen / NLR, FINDS, ECHO	Higher	1081, 0.205, WSW
AH281	CON EDISON MANHOLE:	580 WASHINGTON AVE O	RCRA NonGen / NLR, FINDS, ECHO, NY MANIFEST	Lower	1083, 0.205, WNW
AJ282	90 DOWNING STREET	90 DOWNING STREET	NY AST	Lower	1089, 0.206, North
AH283	CON EDISON	578 WASHINGTON AVE &	NY MANIFEST	Lower	1098, 0.208, WNW
284	CON EDISON SERVICE B	444 GRAND AVE	RCRA NonGen / NLR, FINDS, ECHO, NY MANIFEST	Lower	1101, 0.209, North
AE285	CON EDISON	745 DEAN ST	NY MANIFEST	Higher	1102, 0.209, West
AK286	CON EDISON SERVICE B	UNDERHILL AVE & BERG	RCRA NonGen / NLR, NY MANIFEST	Higher	1103, 0.209, WSW
AK287	CON EDISON SERVICE B	UNDERHILL AVE & BERG	RCRA NonGen / NLR, NY MANIFEST	Higher	1103, 0.209, WSW
AC288	CON EDISON	434 ST MARKS AV	NY MANIFEST	Higher	1111, 0.210, South
AF289	CON EDISON	692 WASHINGTON AVE	NY MANIFEST	Higher	1114, 0.211, SW
AF290	CON EDISON SERVICE B	692 WASHINGTON AVE	RCRA NonGen / NLR	Higher	1114, 0.211, SW
AD291	CON EDISON SERVICE B	1101 FULTON ST	RCRA NonGen / NLR, FINDS	Lower	1120, 0.212, ENE
AD292	CON EDISON	1101 FULTON ST	NY E DESIGNATION, NY MANIFEST	Lower	1120, 0.212, ENE
AL293	163 LEFFERTS PLACE H	163 LEFFERTS PLACE	NY AST	Lower	1126, 0.213, ENE
AH294	CON EDISON	572 WASHINGTON AVE	RCRA NonGen / NLR, FINDS, ECHO	Lower	1127, 0.213, NW
AH295	CON EDISON	572 WASHINGTON AVE	NY MANIFEST	Lower	1127, 0.213, NW
AH296	CON EDISON	572 WASHINGTON AVE	NJ MANIFEST	Lower	1127, 0.213, NW
AB297	CON EDISON	535 CLASSON AVE	RCRA NonGen / NLR, FINDS, ECHO	Lower	1136, 0.215, NE
AB298	CON EDISON	535 CLASSON AVE	NY MANIFEST	Lower	1136, 0.215, NE
AB299	CON EDISON	535 CLASSON AVE	NJ MANIFEST	Lower	1136, 0.215, NE
AH300	CON EDISON	531 WASHINGTON AVE	NY MANIFEST	Lower	1143, 0.216, NW
AH301	CON EDISON	531 WASHINGTON AVE	NY MANIFEST	Lower	1143, 0.216, NW
AH302	CON EDISON SERVICE B	531 WASHINTON AVE	RCRA NonGen / NLR	Lower	1143, 0.216, NW
AH303	CON EDISON MANHOLE:	531 WASHINGTON AVE	RCRA NonGen / NLR, FINDS, NY MANIFEST	Lower	1143, 0.216, NW
AH304	CON EDISON	531 WASHINGTON AV	NY MANIFEST	Lower	1143, 0.216, NW
AH305	CON EDISON	531 WASHINTON AVE	NY MANIFEST	Lower	1143, 0.216, NW
AM306	873-879 LLC	879 BERGEN STREET	NY AST	Higher	1147, 0.217, SE
AG307	SLAW REALTY	1045 ATLANTIC AVENUE	NY AST	Lower	1154, 0.219, East
AG308	VANCO ENVIRONMENTAL	1045 ATLANTIC AVE	RCRA NonGen / NLR, FINDS, ECHO	Lower	1154, 0.219, East
AD309	FAMILY DOLLAR STORE	1090 FULTON ST	NY E DESIGNATION, NY MANIFEST	Lower	1157, 0.219, ENE
AD310	FAMILY DOLLAR STORE	1090 FULTON ST	RCRA-CESQG, FINDS, ECHO	Lower	1157, 0.219, ENE
AD311	CON EDISON	CLAVER PL & FULTON S	NJ MANIFEST	Lower	1159, 0.220, ENE
AD312	CON EDISON	FULTON ST & CLAVER P	NY MANIFEST	Lower	1159, 0.220, ENE

MAPPED SITES SUMMARY

Target Property Address:
505 GRAND AVENUE
BROOKLYN, NY 11238

Click on Map ID to see full detail.

MAP ID	SITE NAME	ADDRESS	DATABASE ACRONYMS	RELATIVE ELEVATION	DIST (ft. & mi.) DIRECTION
AD313	CON EDISON	CLAVER PL & FULTON S	NY MANIFEST	Lower	1159, 0.220, ENE
AD314	CON EDISON	FULTON ST & CLAVER P	NJ MANIFEST	Lower	1159, 0.220, ENE
AD315	CON EDISON	CLAVER PL & FULTON S	RCRA NonGen / NLR	Lower	1159, 0.220, ENE
AD316	CON EDISON	FULTON ST & CLAVER P	RCRA NonGen / NLR	Lower	1159, 0.220, ENE
AN317	CON EDISON	1091 PACIFIC ST	NY MANIFEST	Lower	1161, 0.220, ESE
AO318	CON EDISON	FULTON ST & ST. JAME	NY MANIFEST	Lower	1165, 0.221, NNW
319	WEATHER FUEL COMPANY	UNDERHILL + ST MARKS	NY LTANKS	Higher	1173, 0.222, SW
AH320	CON EDISON	853 ATLANTIC AVE	NJ MANIFEST	Lower	1178, 0.223, WNW
AH321	CON EDISON	853 ATLANTIC AVE	RCRA NonGen / NLR	Lower	1178, 0.223, WNW
AH322	LOT 69,TAXBLOCK 2012	853 ATLANTIC AVENUE	NY E DESIGNATION, NY MANIFEST	Lower	1178, 0.223, WNW
AJ323	APARTMENT BUILDING	82 DOWNING STREET	NY AST	Lower	1185, 0.224, North
AF324	CON EDISON SERVICE B	702 WASHINGTON AVE	RCRA NonGen / NLR, NY MANIFEST	Higher	1185, 0.224, SSW
AI325	CON EDISON SERVICE B	887 PACIFIC ST	RCRA NonGen / NLR, NY MANIFEST	Lower	1191, 0.226, WNW
AE326	CON EDISON MANHOLE:	736 DEAN ST	RCRA NonGen / NLR, NY MANIFEST	Higher	1195, 0.226, West
AD327	CON EDISON	40 CLAVER ST	NY MANIFEST	Lower	1200, 0.227, NE
AD328	CON EDISON	40 CLAVER ST	RCRA NonGen / NLR, FINDS, ECHO	Lower	1200, 0.227, NE
AD329	CON EDISON	40 CLAVER ST	NJ MANIFEST	Lower	1200, 0.227, NE
AP330	425 PROSPECT HEIGHTS	425 PROSPECT PLACE	NY LTANKS, NY UST	Higher	1203, 0.228, SSW
AQ331	CON EDISON	CLASSON AVE & ST MAR	NY MANIFEST	Higher	1209, 0.229, SSE
AQ332	CON EDISON	ST MARKS & CLASSON A	RCRA NonGen / NLR, FINDS, ECHO	Higher	1209, 0.229, SSE
AQ333	CON EDISON MANHOLE:	ST MARKS & CLASSON A	RCRA NonGen / NLR	Higher	1209, 0.229, SSE
AQ334	CON EDISON	ST MARKS & CLASSON A	NJ MANIFEST	Higher	1209, 0.229, SSE
AQ335	CON EDISON	ST MARKS & CLASSON A	NY MANIFEST	Higher	1209, 0.229, SSE
AQ336	CON EDISON	ST MARKS AVE & CLASS	NY MANIFEST	Higher	1209, 0.229, SSE
AQ337	CON EDISON	SAINT MARKS AVE & CL	NJ MANIFEST	Higher	1209, 0.229, SSE
AQ338	CON EDISON SERVICE B	CLASSON AVE & ST MAR	RCRA NonGen / NLR	Higher	1209, 0.229, SSE
AQ339	CON EDISON	SAINT MARKS AVE & CL	RCRA NonGen / NLR	Higher	1209, 0.229, SSE
AI340	CON EDISON SERVICE B	885 PACIFIC ST	RCRA NonGen / NLR, NY MANIFEST	Lower	1210, 0.229, WNW
AP341	PRIVATE RESIDENCE	431 PROSPECT PLACE	NY LTANKS	Higher	1211, 0.229, South
AM342	CON EDISON SERVICE B	986 DEAN ST	RCRA NonGen / NLR, NY MANIFEST	Higher	1215, 0.230, SE
AI343	SR. JOSEPH CHURCH	856 PACIFIC ST	NY UST	Higher	1226, 0.232, West
AG344	TARMAC AUTO BODY CEN	1053 ATLANTIC AVE	RCRA NonGen / NLR, FINDS, ECHO	Lower	1231, 0.233, East
AF345	497 REALTY LLC	373 PROSPECT AVENUE	NY AST	Higher	1233, 0.234, SW
AN346	1102 ATLANTIC AVE	1102 ATLANTIC AVENUE	NY UST	Lower	1239, 0.235, ESE
AR347	CON EDISON SERVICE B	61 IRVING PL	RCRA NonGen / NLR, NY MANIFEST	Lower	1248, 0.236, NNE
348	CON EDISON	513-555 CLASSON AVE	NY MANIFEST	Lower	1249, 0.237, NE
AN349	CON EDISON SERVICE B	1082 PACIFIC ST	RCRA NonGen / NLR, NY MANIFEST	Higher	1251, 0.237, ESE
AS350	CON EDISON	391 PROSPECT PL	NY MANIFEST	Higher	1251, 0.237, SSW
AS351	CON EDISON	391 PROSPECT PL	NY MANIFEST	Higher	1251, 0.237, SSW

MAPPED SITES SUMMARY

Target Property Address:
505 GRAND AVENUE
BROOKLYN, NY 11238

Click on Map ID to see full detail.

MAP ID	SITE NAME	ADDRESS	DATABASE ACRONYMS	RELATIVE ELEVATION	DIST (ft. & mi.) DIRECTION
AK352	NYC DEPT OF ED - PUB	80 UNDERHILL AVE	RCRA NonGen / NLR, NY MANIFEST	Higher	1253, 0.237, WSW
AK353	P.S. 9 - BROOKLYN K0	80 UNDERHILL AVENUE	NY AST	Higher	1253, 0.237, WSW
AM354	880 BERGEN ST	880 BERGEN ST.	NY AST	Higher	1255, 0.238, SE
AT355	NYCDEP	1113 FULTON ST	NY MANIFEST	Lower	1255, 0.238, ENE
AT356	INVERSO WAREHOUSING,	35 CLAVER PLACE	NY AST	Lower	1266, 0.240, ENE
AR357	CON EDISON	5025 CLASSON AVE	NY MANIFEST	Lower	1267, 0.240, NNE
AL358	CON EDISON SERVICE B	198 LEFFERTS PL	RCRA NonGen / NLR, NY MANIFEST	Lower	1270, 0.241, East
AU359	465 PROSPECT PLACE	465 PROSPECT PLACE	NY AST	Higher	1272, 0.241, South
AL360	CON EDISON SERVICE B	181 LEFFERTS PL	RCRA NonGen / NLR, NY MANIFEST	Lower	1274, 0.241, East
AT361	CON EDISON	28 CLAVER PL	NJ MANIFEST	Lower	1276, 0.242, ENE
AT362	CON EDISON	28 CLAVER PL	RCRA NonGen / NLR, FINDS, ECHO	Lower	1276, 0.242, ENE
AT363	CON EDISON	28 CLAVER PL	NY MANIFEST	Lower	1276, 0.242, ENE
AO364	MEGA DRY CLEANERS	916 FULTON ST	RCRA-CESQG, FINDS, ECHO, NY MANIFEST	Lower	1277, 0.242, NW
AO365	MEGA CLEANERS	916 FULTON STREET	NY DRYCLEANERS	Lower	1277, 0.242, NW
AU366	469 PROSPECT PLACE	469 PROSPECT PLACE	NY AST	Higher	1282, 0.243, South
AH367	CON EDISON	551 WAVERLY AVE	NJ MANIFEST	Lower	1282, 0.243, WNW
AH368	CON EDISON	551 WAVERLY AVE	RCRA NonGen / NLR	Lower	1282, 0.243, WNW
AH369	CON ED	551 WAVERLY AVE	NY MANIFEST	Lower	1282, 0.243, WNW
AH370	551 WAVERLY AVE/BKLY	551 WAVERLY AVENUE	NY LTANKS, NY E DESIGNATION	Lower	1282, 0.243, WNW
AH371	555 WAVERLY AVENUE	555 WAVERLY AVENUE	NY VCP	Lower	1288, 0.244, WNW
AV372	CON EDISON	721 DEAN ST	RCRA NonGen / NLR, FINDS, ECHO	Higher	1297, 0.246, West
AV373	CON EDISON	721 DEAN ST	NY MANIFEST	Higher	1297, 0.246, West
AV374	CON EDISON	721 DEAN ST	NJ MANIFEST	Higher	1297, 0.246, West
AJ375	CON EDISION	70 DOWNING ST	NY MANIFEST	Lower	1311, 0.248, North
AJ376	CON EDISON SERVICE B	70 DOWNING ST	RCRA NonGen / NLR	Lower	1311, 0.248, North
AS377	CON ED	359 PROSPECT PL & WA	NY MANIFEST	Higher	1314, 0.249, SW
378	CON EDISON SERVICE B	1061 ATLANTIC AVE	RCRA NonGen / NLR, NY MANIFEST	Higher	1314, 0.249, East
379	CON EDISON SERVICE B	544 WASHINGTON AVE	RCRA NonGen / NLR, FINDS, ECHO, NY MANIFEST	Lower	1316, 0.249, NW
AS380	363 PROSPECT PLACE	363 PROSPECT PLACE	NY UST	Higher	1318, 0.250, SW
AN381	ATLANTIC AUTO SALES	1120 ATLANTIC AVE	NY SWF/LF	Lower	1352, 0.256, ESE
382	INTERFAITH MEDICAL C	488 ST MARKS PLACE	NY LTANKS, NY Spills	Higher	1436, 0.272, SSE
AW383	PARTS EXPRESS II INC	860-64 ATLANTIC AVE	NY SWF/LF	Lower	1439, 0.273, WNW
AW384	VERIZON NEW YORK INC	547 CLINTON AVENUE	NY LTANKS, NY TANKS, NY Spills, NY MANIFEST	Lower	1449, 0.274, WNW
385	191 ST JAMES PL.	191 ST JAMES PLACE	NY LTANKS	Lower	1498, 0.284, NNW
386	ST JOSEPH'S SRO	683 DEAN ST	NY LTANKS	Higher	1566, 0.297, West
AX387	316 PROSPECT PLACE/B	316 PROSPECT PLACE	NY LTANKS	Higher	1581, 0.299, SW
AY388	CLOSED-LACKOF RECENT	520 PROSPECT PLACE	NY LTANKS	Higher	1587, 0.301, SSE
AX389	APT BUILDING - TTF	307 PROSPECT PLACE	NY LTANKS	Higher	1594, 0.302, SW
AY390	CASSENA NURSING HOME	727 CLASSON AVE	NY LTANKS	Higher	1613, 0.305, SSE

MAPPED SITES SUMMARY

Target Property Address:
505 GRAND AVENUE
BROOKLYN, NY 11238

Click on Map ID to see full detail.

MAP ID	SITE NAME	ADDRESS	DATABASE ACRONYMS	RELATIVE ELEVATION	DIST (ft. & mi.) DIRECTION
AZ391	SPILL NUMBER 9811791	541 FRANKLIN AVE	NY LTANKS, NY Spills	Lower	1629, 0.309, East
392	276 ST MARKS AVE/N Y	276 ST. MARK'S AVENU	NY LTANKS, NY Spills	Higher	1653, 0.313, WSW
AZ393	1134-1152 FULTON STR	1134-1152 FULTON STR	NY VCP	Higher	1662, 0.315, East
BA394	592 FRANKLIN AVE	RESIDENTS	NY LTANKS	Higher	1666, 0.316, ESE
395	CLOSED-LACKOF RECENT	434 PARK PLACE	NY LTANKS	Higher	1676, 0.317, SSW
BB396	882 FULTON STREET	882 FULTON STREET	NY VCP	Lower	1685, 0.319, NW
BB397	TANK TEST FAILURE	937 FULTON ST	NY LTANKS, NY E DESIGNATION	Lower	1707, 0.323, NW
BC398	APT BUILDING TTF	34 JEFFERSON AVE	NY LTANKS, NY AST	Lower	1735, 0.329, ENE
399	INTERFAITH MEDICAL C	555 PROSPECT PL	NY LTANKS, NY Spills, RCRA NonGen / NLR, NY...	Higher	1751, 0.332, SSE
400	805-825 ATLANTIC AVE	805-825 ATLANTIC AVE	NY BROWNFIELDS	Lower	1773, 0.336, WNW
BA401	583 FRANKLIN AVENUE	583 FRANKLIN AVENUE	NY VCP	Lower	1784, 0.338, ESE
402	NYC DEPT OF ED PUBLI	170 GATES AVE	NY LTANKS, NY Spills, NY MANIFEST	Lower	1802, 0.341, North
BC403	PUBLIC SCHOOL 3	50 JEFFERSON AVE	NY LTANKS, NY Spills	Lower	1844, 0.349, ENE
BD404	945 BERGEN STREET	945 BERGEN STREET	NY VCP	Higher	1867, 0.354, SE
BD405	945 BERGEN STREET	945 BERGEN STREET	NY VCP	Higher	1867, 0.354, SE
BE406	479 CLINTON AVE LLC	479 CLINTON AVE	NY LTANKS	Lower	2041, 0.387, NW
BE407	900 FULTON ST/BKLYN	900 FULTON STREET	NY LTANKS, NY Spills	Lower	2041, 0.387, NW
408	840 FULTON STREET	840 FULTON STREET	NY VCP	Lower	2108, 0.399, NW
409	651 VANDERBILT AVE/B	651 VANDERBILT AVE	NY LTANKS	Higher	2175, 0.412, WSW
410	EXXONMOBIL	1143 ATLANTIC AVENUE	NY LTANKS, NY Spills	Lower	2227, 0.422, East
411	SPILL NUMBER 0401949	140 ST JAMES PLACE	NY LTANKS	Lower	2232, 0.423, NNW
BF412	1190 FULTON STREET	1190 FULTON STREET	NY VCP	Lower	2271, 0.430, East
413	ATLANTIC AVE AT CARL	ATLANTIC AVE AT CARL	NY LTANKS	Lower	2281, 0.432, WNW
414	ULANO CORP	601 BERGEN ST	SEMS, RCRA-SQG, NY CBS, NY Spills, FINDS, ECHO, NY...	Lower	2355, 0.446, West
415	633 STERLING PL	633 STERLING PL	NY LTANKS	Higher	2397, 0.454, SSE
BF416	PRIVATE RESIDENCE	1208 FULTON ST	NY LTANKS	Lower	2441, 0.462, East
417	1104-1106 BEDFORD AV	1104-1106 BEDFORD AV	NY SHWS	Lower	3034, 0.575, NE

EXECUTIVE SUMMARY

TARGET PROPERTY SEARCH RESULTS

The target property was not listed in any of the databases searched by EDR.

DATABASES WITH NO MAPPED SITES

No mapped sites were found in EDR's search of available ("reasonably ascertainable ") government records either on the target property or within the search radius around the target property for the following databases:

STANDARD ENVIRONMENTAL RECORDS

Federal NPL site list

NPL ---------- National Priority List
Proposed NPL ---------- Proposed National Priority List Sites
NPL LIENS ---------- Federal Superfund Liens

Federal Delisted NPL site list

Delisted NPL ---------- National Priority List Deletions

Federal CERCLIS list

FEDERAL FACILITY ---------- Federal Facility Site Information listing

Federal CERCLIS NFRAP site list

SEMS-ARCHIVE ---------- Superfund Enterprise Management System Archive

Federal RCRA CORRACTS facilities list

CORRACTS ---------- Corrective Action Report

Federal RCRA non-CORRACTS TSD facilities list

RCRA-TSDF ---------- RCRA - Treatment, Storage and Disposal

Federal institutional controls / engineering controls registries

LUCIS ---------- Land Use Control Information System
US ENG CONTROLS ---------- Engineering Controls Sites List
US INST CONTROL ---------- Sites with Institutional Controls

Federal ERNS list

ERNS ---------- Emergency Response Notification System

State and tribal leaking storage tank lists

INDIAN LUST ---------- Leaking Underground Storage Tanks on Indian Land

NY HIST LTANKS Listing of Leaking Storage Tanks

State and tribal registered storage tank lists

FEMA UST Underground Storage Tank Listing
NY CBS UST Chemical Bulk Storage Database
NY MOSF UST Major Oil Storage Facilities Database
NY MOSF Major Oil Storage Facility Site Listing
NY CBS AST Chemical Bulk Storage Database
NY MOSF AST Major Oil Storage Facilities Database
INDIAN UST Underground Storage Tanks on Indian Land

State and tribal institutional control / engineering control registries

NY RES DECL Restrictive Declarations Listing
NY ENG CONTROLS Registry of Engineering Controls
NY INST CONTROL Registry of Institutional Controls

State and tribal voluntary cleanup sites

INDIAN VCP Voluntary Cleanup Priority Listing

State and tribal Brownfields sites

NY ERP Environmental Restoration Program Listing

ADDITIONAL ENVIRONMENTAL RECORDS

Local Brownfield lists

US BROWNFIELDS A Listing of Brownfields Sites

Local Lists of Landfill / Solid Waste Disposal Sites

NY SWTIRE Registered Waste Tire Storage & Facility List
NY SWRCY Registered Recycling Facility List
INDIAN ODI Report on the Status of Open Dumps on Indian Lands
ODI Open Dump Inventory
DEBRIS REGION 9 Torres Martinez Reservation Illegal Dump Site Locations
IHS OPEN DUMPS Open Dumps on Indian Land

Local Lists of Hazardous waste / Contaminated Sites

US HIST CDL Delisted National Clandestine Laboratory Register
NY DEL SHWS Delisted Registry Sites
US CDL National Clandestine Laboratory Register

Local Lists of Registered Storage Tanks

NY HIST UST Historical Petroleum Bulk Storage Database
NY HIST AST Historical Petroleum Bulk Storage Database

Local Land Records

NY LIENS Spill Liens Information

LIENS 2 ---------- CERCLA Lien Information

Records of Emergency Release Reports

HMIRS ---------- Hazardous Materials Information Reporting System
NY Hist Spills ---------- SPILLS Database
NY SPILLS 90 ---------- SPILLS 90 data from FirstSearch
NY SPILLS 80 ---------- SPILLS 80 data from FirstSearch

Other Ascertainable Records

FUDS ---------- Formerly Used Defense Sites
DOD ---------- Department of Defense Sites
SCRD DRYCLEANERS ---------- State Coalition for Remediation of Drycleaners Listing
US FIN ASSUR ---------- Financial Assurance Information
EPA WATCH LIST ---------- EPA WATCH LIST
2020 COR ACTION ---------- 2020 Corrective Action Program List
TSCA ---------- Toxic Substances Control Act
TRIS ---------- Toxic Chemical Release Inventory System
SSTS ---------- Section 7 Tracking Systems
ROD ---------- Records Of Decision
RMP ---------- Risk Management Plans
RAATS ---------- RCRA Administrative Action Tracking System
PRP ---------- Potentially Responsible Parties
PADS ---------- PCB Activity Database System
ICIS ---------- Integrated Compliance Information System
FTTS ---------- FIFRA/ TSCA Tracking System - FIFRA (Federal Insecticide, Fungicide, & Rodenticide Act)/TSCA (Toxic Substances Control Act)
MLTS ---------- Material Licensing Tracking System
COAL ASH DOE ---------- Steam-Electric Plant Operation Data
COAL ASH EPA ---------- Coal Combustion Residues Surface Impoundments List
PCB TRANSFORMER ---------- PCB Transformer Registration Database
RADINFO ---------- Radiation Information Database
HIST FTTS ---------- FIFRA/TSCA Tracking System Administrative Case Listing
DOT OPS ---------- Incident and Accident Data
CONSENT ---------- Superfund (CERCLA) Consent Decrees
INDIAN RESERV ---------- Indian Reservations
FUSRAP ---------- Formerly Utilized Sites Remedial Action Program
UMTRA ---------- Uranium Mill Tailings Sites
LEAD SMELTERS ---------- Lead Smelter Sites
US AIRS ---------- Aerometric Information Retrieval System Facility Subsystem
US MINES ---------- Mines Master Index File
ABANDONED MINES ---------- Abandoned Mines
UXO ---------- Unexploded Ordnance Sites
DOCKET HWC ---------- Hazardous Waste Compliance Docket Listing
FUELS PROGRAM ---------- EPA Fuels Program Registered Listing
NY COAL ASH ---------- Coal Ash Disposal Site Listing
NY Financial Assurance ---------- Financial Assurance Information Listing
NY HSWDS ---------- Hazardous Substance Waste Disposal Site Inventory
NY SPDES ---------- State Pollutant Discharge Elimination System
NY VAPOR REOPENED ---------- Vapor Intrusion Legacy Site List
NY UIC ---------- Underground Injection Control Wells

EDR HIGH RISK HISTORICAL RECORDS

EDR Exclusive Records

EDR MGP ---------- EDR Proprietary Manufactured Gas Plants

EXECUTIVE SUMMARY

EDR RECOVERED GOVERNMENT ARCHIVES

Exclusive Recovered Govt. Archives

NY RGA HWS ---------- Recovered Government Archive State Hazardous Waste Facilities List
NY RGA LF ---------- Recovered Government Archive Solid Waste Facilities List

SURROUNDING SITES: SEARCH RESULTS

Surrounding sites were identified in the following databases.

Elevations have been determined from the USGS Digital Elevation Model and should be evaluated on a relative (not an absolute) basis. Relative elevation information between sites of close proximity should be field verified. Sites with an elevation equal to or higher than the target property have been differentiated below from sites with an elevation lower than the target property.
Page numbers and map identification numbers refer to the EDR Radius Map report where detailed data on individual sites can be reviewed.

Sites listed in ***bold italics*** are in multiple databases.

Unmappable (orphan) sites are not considered in the foregoing analysis.

STANDARD ENVIRONMENTAL RECORDS

Federal CERCLIS list

SEMS: SEMS (Superfund Enterprise Management System) tracks hazardous waste sites, potentially hazardous waste sites, and remedial activities performed in support of EPA's Superfund Program across the United States. The list was formerly know as CERCLIS, renamed to SEMS by the EPA in 2015. The list contains data on potentially hazardous waste sites that have been reported to the USEPA by states, municipalities, private companies and private persons, pursuant to Section 103 of the Comprehensive Environmental Response, Compensation, and Liability Act (CERCLA). This dataset also contains sites which are either proposed to or on the National Priorities List (NPL) and the sites which are in the screening and assessment phase for possible inclusion on the NPL.

A review of the SEMS list, as provided by EDR, and dated 05/18/2018 has revealed that there is 1 SEMS site within approximately 0.5 miles of the target property.

Lower Elevation	Address	Direction / Distance	Map ID	Page
ULANO CORP Site ID: 0206422 EPA Id: NYD001725878	***601 BERGEN ST***	***W 1/4 - 1/2 (0.446 mi.)***	***414***	***719***

Federal RCRA generators list

RCRA-LQG: RCRAInfo is EPA's comprehensive information system, providing access to data supporting the Resource Conservation and Recovery Act (RCRA) of 1976 and the Hazardous and Solid Waste Amendments (HSWA) of 1984. The database includes selective information on sites which generate, transport, store, treat and/or dispose of hazardous waste as defined by the Resource Conservation and Recovery Act (RCRA). Large quantity

generators (LQGs) generate over 1,000 kilograms (kg) of hazardous waste, or over 1 kg of acutely hazardous waste per month.

A review of the RCRA-LQG list, as provided by EDR, and dated 03/01/2018 has revealed that there are 8 RCRA-LQG sites within approximately 0.25 miles of the target property.

Equal/Higher Elevation	Address	Direction / Distance	Map ID	Page
CON EDISON - SERVICE EPA ID:: NYP004408969	***411 ST MARKS AVE***	***S 1/8 - 1/4 (0.180 mi.)***	***AC235***	***387***
CON EDISON - SERVICE EPA ID:: NYP004409876	429 ST. MARKS AVE.	S 1/8 - 1/4 (0.188 mi.)	AC246	405
CON EDISON - MANHOLE EPA ID:: NYP004874422	ST MARKS AVE & WASHI	SW 1/8 - 1/4 (0.190 mi.)	AF250	412
CON EDISON - MANHOLE EPA ID:: NYP004872160	ST MARKS AVE & WASHI	SW 1/8 - 1/4 (0.190 mi.)	AF252	414

Lower Elevation	Address	Direction / Distance	Map ID	Page
CON EDISON - MANHOLE EPA ID:: NYP004182952	***960 ATLANTIC AVENUE***	***WNW 0 - 1/8 (0.057 mi.)***	***E29***	***45***
1007 ATLANTIC AVENUE EPA ID:: NYD980757900	***1007 ATLANTIC AVE***	***E 0 - 1/8 (0.116 mi.)***	***G111***	***167***
CON EDISON - MANHOLE EPA ID:: NYP004183513	***ATLANTIC AVENUE AND***	***WNW 1/8 - 1/4 (0.169 mi.)***	***T213***	***347***
863 ATLANTIC AVE REA EPA ID:: NYR000216887	590 WASHINGTON AVENU	NW 1/8 - 1/4 (0.203 mi.)	AH277	463

RCRA-SQG: RCRAInfo is EPA's comprehensive information system, providing access to data supporting the Resource Conservation and Recovery Act (RCRA) of 1976 and the Hazardous and Solid Waste Amendments (HSWA) of 1984. The database includes selective information on sites which generate, transport, store, treat and/or dispose of hazardous waste as defined by the Resource Conservation and Recovery Act (RCRA). Small quantity generators (SQGs) generate between 100 kg and 1,000 kg of hazardous waste per month.

A review of the RCRA-SQG list, as provided by EDR, and dated 03/01/2018 has revealed that there are 2 RCRA-SQG sites within approximately 0.25 miles of the target property.

Equal/Higher Elevation	Address	Direction / Distance	Map ID	Page
CON EDISON - MANHOLE EPA ID:: NYP004340550	1034 ATLANTIC AVENUE	ESE 0 - 1/8 (0.087 mi.)	G77	118

Lower Elevation	Address	Direction / Distance	Map ID	Page
MTA NYCT - DOWNING S EPA ID:: NYR000224782	***DOWNING & FULTON ST***	***NNE 1/8 - 1/4 (0.149 mi.)***	***V165***	***264***

RCRA-CESQG: RCRAInfo is EPA's comprehensive information system, providing access to data supporting the Resource Conservation and Recovery Act (RCRA) of 1976 and the Hazardous and Solid Waste Amendments (HSWA) of 1984. The database includes selective information on sites which generate, transport, store, treat and/or dispose of hazardous waste as defined by the Resource Conservation and Recovery Act (RCRA). Conditionally exempt small quantity generators (CESQGs) generate less than 100 kg of hazardous waste, or less than 1 kg of acutely hazardous waste per month.

A review of the RCRA-CESQG list, as provided by EDR, and dated 03/01/2018 has revealed that there are 4 RCRA-CESQG sites within approximately 0.25 miles of the target property.

Equal/Higher Elevation	Address	Direction / Distance	Map ID	Page
ATLANTIC PONTIAC EPA ID:: NYD981567449	***1030 ATLANTIC AVE***	***E 0 - 1/8 (0.067 mi.)***	***B48***	***80***
SINGLE SOURCE INC EPA ID:: NYR000228254	***616 CLASSON AVE***	***ESE 1/8 - 1/4 (0.132 mi.)***	***M146***	***232***

Lower Elevation	Address	Direction / Distance	Map ID	Page
FAMILY DOLLAR STORE EPA ID:: NYR000218719	***1090 FULTON ST***	***ENE 1/8 - 1/4 (0.219 mi.)***	***AD310***	***520***
MEGA DRY CLEANERS EPA ID:: NY0000277285	***916 FULTON ST***	***NW 1/8 - 1/4 (0.242 mi.)***	***AO364***	***610***

State- and tribal - equivalent CERCLIS

NY SHWS: The State Hazardous Waste Sites records are the states' equivalent to CERCLIS. These sites may or may not already be listed on the federal CERCLIS list. Priority sites planned for cleanup using state funds (state equivalent of Superfund) are identified along with sites where cleanup will be paid for by potentially responsible parties. The data come from the Department of Environmental Conservation's Inactive Hazardous waste Disposal Sites in New York State.

A review of the NY SHWS list, as provided by EDR, and dated 08/09/2018 has revealed that there is 1 NY SHWS site within approximately 1 mile of the target property.

Lower Elevation	Address	Direction / Distance	Map ID	Page
1104-1106 BEDFORD AV Site Code: 545384	1104-1106 BEDFORD AV	NE 1/2 - 1 (0.575 mi.)	417	730

State and tribal landfill and/or solid waste disposal site lists

NY SWF/LF: The Solid Waste Facilities/Landfill Sites records typically contain an inventory of solid waste disposal facilities or landfills in a particular state. The data come from the list.

A review of the NY SWF/LF list, as provided by EDR, and dated 12/08/2017 has revealed that there are 4 NY SWF/LF sites within approximately 0.5 miles of the target property.

Equal/Higher Elevation	Address	Direction / Distance	Map ID	Page
GRAND RECYCLING CORP	***535 GRAND AVE.***	***SSW 0 - 1/8 (0.042 mi.)***	***C20***	***36***
BERGEN STREET USED P	762-765 BERGEN STREE	SW 1/8 - 1/4 (0.134 mi.)	O147	235

Lower Elevation	Address	Direction / Distance	Map ID	Page
ATLANTIC AUTO SALES	1120 ATLANTIC AVE	ESE 1/4 - 1/2 (0.256 mi.)	AN381	637

Lower Elevation	Address	Direction / Distance	Map ID	Page
PARTS EXPRESS II INC	860-64 ATLANTIC AVE	WNW 1/4 - 1/2 (0.273 mi.)	AW383	642

State and tribal leaking storage tank lists

NY LTANKS: Leaking Storage Tank Incident Reports. These records contain an inventory of reported leaking storage tank incidents reported from 4/1/86 through the most recent update. They can be either leaking underground storage tanks or leaking aboveground storage tanks. The causes of the incidents are tank test failures, tank failures or tank overfills

A review of the NY LTANKS list, as provided by EDR, and dated 08/09/2018 has revealed that there are 36 NY LTANKS sites within approximately 0.5 miles of the target property.

Equal/Higher Elevation	Address	Direction / Distance	Map ID	Page
990 ATLANTIC AVE Date Closed: 1992-12-18 Site ID: 167865 Program Number: 9210824	990 ATLANTIC AVE	0 - 1/8 (0.001 mi.)	A1	8
SPILL NUMBER 9901053 Date Closed: 2003-03-20 Site ID: 174208 Program Number: 9901053	638 CLASSON AVE	SE 1/8 - 1/4 (0.153 mi.)	W180	286
AUTO REPAIR SHOP Date Closed: 2005-12-20 Site ID: 171034 Program Number: 9902093	641 CLASSON AVE	SE 1/8 - 1/4 (0.161 mi.)	M204	332
WEATHER FUEL COMPANY Date Closed: 1997-06-04 Site ID: 254389 Program Number: 9613753	UNDERHILL + ST MARKS	SW 1/8 - 1/4 (0.222 mi.)	319	534
425 PROSPECT HEIGHTS Date Closed: 2006-05-30 Site ID: 343689 Program Number: 0500649	***425 PROSPECT PLACE***	***SSW 1/8 - 1/4 (0.228 mi.)***	***AP330***	***551***
PRIVATE RESIDENCE Date Closed: 2007-01-11 Site ID: 374657 Program Number: 0610260	431 PROSPECT PLACE	S 1/8 - 1/4 (0.229 mi.)	AP341	567
INTERFAITH MEDICAL C Date Closed: 1995-03-15 Date Closed: 1995-02-25 Site ID: 267376 Site ID: 119820 Site ID: 251841 Program Number: 9414991 Program Number: 9415043 Program Number: 9416993	***488 ST MARKS PLACE***	***SSE 1/4 - 1/2 (0.272 mi.)***	***382***	***637***
ST JOSEPH'S SRO Date Closed: 2003-12-08	683 DEAN ST	W 1/4 - 1/2 (0.297 mi.)	386	648

Site ID: 247771 Program Number: 0209294				
316 PROSPECT PLACE/B Date Closed: 1990-03-28 Site ID: 307949 Program Number: 8912288	316 PROSPECT PLACE	SW 1/4 - 1/2 (0.299 mi.)	AX387	649
CLOSED-LACKOF RECENT Date Closed: 2003-03-05 Site ID: 267462 Site ID: 324880 Program Number: 8803194 Program Number: 8804812	520 PROSPECT PLACE	SSE 1/4 - 1/2 (0.301 mi.)	AY388	650
APT BUILDING - TTF Date Closed: 2017-08-08 Site ID: 469296 Program Number: 1206302	307 PROSPECT PLACE	SW 1/4 - 1/2 (0.302 mi.)	AX389	653
CASSENA NURSING HOME Date Closed: 2018-02-01 Site ID: 565379 Program Number: 1708947	727 CLASSON AVE	SSE 1/4 - 1/2 (0.305 mi.)	AY390	654
276 ST MARKS AVE/N Y Date Closed: 2000-04-28 Site ID: 94412 Program Number: 9110236	***276 ST. MARK'S AVENU***	***WSW 1/4 - 1/2 (0.313 mi.)***	***392***	***657***
592 FRANKLIN AVE Date Closed: 1997-08-22 Site ID: 212630 Program Number: 9706260	RESIDENTS	ESE 1/4 - 1/2 (0.316 mi.)	BA394	661
CLOSED-LACKOF RECENT Date Closed: 2003-03-10 Site ID: 327341 Program Number: 9803013	434 PARK PLACE	SSW 1/4 - 1/2 (0.317 mi.)	395	662
INTERFAITH MEDICAL C Date Closed: 2015-09-14 Site ID: 159974 Program Number: 0004950	***555 PROSPECT PL***	***SSE 1/4 - 1/2 (0.332 mi.)***	***399***	***670***
651 VANDERBILT AVE/B Date Closed: 1993-11-05 Site ID: 209238 Program Number: 8710118	651 VANDERBILT AVE	WSW 1/4 - 1/2 (0.412 mi.)	409	692
633 STERLING PL Date Closed: 2003-02-19 Site ID: 104466 Program Number: 9806900	633 STERLING PL	SSE 1/4 - 1/2 (0.454 mi.)	415	728

Lower Elevation	**Address**	**Direction / Distance**	**Map ID**	**Page**
COMMERCIAL SITE - TT Date Closed: 2013-04-04 Site ID: 447864 Program Number: 1100459	967 ATLANITC AVE	ENE 0 - 1/8 (0.062 mi.)	D37	57
50 LEFFERTS PLACE	50 LEFFERTS PLACE	NNW 0 - 1/8 (0.088 mi.)	E80	126

Date Closed: 1995-01-27 Site ID: 140844 Program Number: 9414242				
44 LEFFERTS PL/BKLYN Date Closed: 1991-05-15 Site ID: 69107 Program Number: 9101804	44 LEFFERTS PLACE	NNW 0 - 1/8 (0.093 mi.)	E85	130
LEFFERTS MANOR Date Closed: 2003-12-23 Site ID: 291138 Program Number: 0204332	***130 LEFFERTS PLACE***	***ENE 1/8 - 1/4 (0.137 mi.)***	***S151***	***239***
551 WAVERLY AVE/BKLY Date Closed: 1990-01-05 Site ID: 141999 Program Number: 8909618	***551 WAVERLY AVENUE***	***WNW 1/8 - 1/4 (0.243 mi.)***	***AH370***	***620***
VERIZON NEW YORK INC Date Closed: 2000-12-04 Site ID: 281899 Program Number: 9111872	***547 CLINTON AVENUE***	***WNW 1/4 - 1/2 (0.274 mi.)***	***AW384***	***643***
191 ST JAMES PL. Date Closed: 1993-06-14 Site ID: 178145 Program Number: 9303316	191 ST JAMES PLACE	NNW 1/4 - 1/2 (0.284 mi.)	385	647
SPILL NUMBER 9811791 Date Closed: 1999-03-12 Site ID: 101188 Program Number: 9811791	***541 FRANKLIN AVE***	***E 1/4 - 1/2 (0.309 mi.)***	***AZ391***	***655***
TANK TEST FAILURE Date Closed: 2014-01-03 Date Closed: 2009-10-28 Site ID: 488417 Site ID: 382178 Program Number: 1307732 Program Number: 0702450	***937 FULTON ST***	***NW 1/4 - 1/2 (0.323 mi.)***	***BB397***	***664***
APT BUILDING TTF Date Closed: 2011-09-15 Site ID: 452979 Program Number: 1105327	***34 JEFFERSON AVE***	***ENE 1/4 - 1/2 (0.329 mi.)***	***BC398***	***667***
NYC DEPT OF ED PUBLI Date Closed: 2000-02-15 Site ID: 267891 Program Number: 9911611	***170 GATES AVE***	***N 1/4 - 1/2 (0.341 mi.)***	***402***	***679***
PUBLIC SCHOOL 3 Date Closed: 2003-10-09 Site ID: 108015 Program Number: 9809350	***50 JEFFERSON AVE***	***ENE 1/4 - 1/2 (0.349 mi.)***	***BC403***	***683***
479 CLINTON AVE LLC Date Closed: 2015-09-29 Site ID: 510401 Program Number: 1504072	479 CLINTON AVE	NW 1/4 - 1/2 (0.387 mi.)	BE406	688
900 FULTON ST/BKLYN	***900 FULTON STREET***	***NW 1/4 - 1/2 (0.387 mi.)***	***BE407***	***690***

Date Closed: 1990-02-22 Site ID: 275863 Program Number: 8911055				
EXXONMOBIL Date Closed: 2015-10-20 Date Closed: 1995-05-04 Date Closed: 2004-02-09 Site ID: 256714 Site ID: 256715 Site ID: 256716 Site ID: 189676 Program Number: 8808500 Program Number: 8903292 Program Number: 8903335 Program Number: 9807751	***1143 ATLANTIC AVENUE***	***E 1/4 - 1/2 (0.422 mi.)***	***410***	***694***
SPILL NUMBER 0401949 Date Closed: 2004-07-07 Site ID: 205850 Program Number: 0401949	140 ST JAMES PLACE	NNW 1/4 - 1/2 (0.423 mi.)	411	717
ATLANTIC AVE AT CARL Date Closed: 2003-02-24 Site ID: 330576 Program Number: 9701786	ATLANTIC AVE AT CARL	WNW 1/4 - 1/2 (0.432 mi.)	413	718
PRIVATE RESIDENCE Date Closed: 1996-02-21 Site ID: 317962 Program Number: 9514874	1208 FULTON ST	E 1/4 - 1/2 (0.462 mi.)	BF416	729

State and tribal registered storage tank lists

NY UST: The Underground Storage Tank database contains registered USTs. USTs are regulated under Subtitle I of the Resource Conservation and Recovery Act (RCRA). The data come from the Department of Environmental Conservation's Petroleum Bulk Storage (PBS) Database

A review of the NY UST list, as provided by EDR, has revealed that there are 13 NY UST sites within approximately 0.25 miles of the target property.

Equal/Higher Elevation	Address	Direction / Distance	Map ID	Page
GOLDSTAR 'A' REALTY Database: UST, Date of Government Version: 06/25/2018	***1042 ATLANTIC AVENUE***	***E 0 - 1/8 (0.103 mi.)***	***G91***	***136***
425 PROSPECT HEIGHTS Database: UST, Date of Government Version: 06/25/2018	***425 PROSPECT PLACE***	***SSW 1/8 - 1/4 (0.228 mi.)***	***AP330***	***551***
SR. JOSEPH CHURCH Database: UST, Date of Government Version: 06/25/2018	856 PACIFIC ST	W 1/8 - 1/4 (0.232 mi.)	AI343	571
363 PROSPECT PLACE Database: UST, Date of Government Version: 06/25/2018	363 PROSPECT PLACE	SW 1/8 - 1/4 (0.250 mi.)	AS380	635

Lower Elevation	Address	Direction / Distance	Map ID	Page
ST YASSINE CORP. Database: UST, Date of Government Version: 06/25/2018	941 ATLANTIC AVENUE	N 0 - 1/8 (0.041 mi.)	A17	30

Lower Elevation	Address	Direction / Distance	Map ID	Page
SAMADHI AUTOS INC D/ Database: UST, Date of Government Version: 06/25/2018	971 ATLANTIC AVENUE	ENE 0 - 1/8 (0.061 mi.)	D34	53
JSM SERVICE INC Database: UST, Date of Government Version: 06/25/2018	***1013 ATLANTIC AVENUE***	***E 1/8 - 1/4 (0.132 mi.)***	***Q142***	***214***
LEFFERTS HEIGHTS HDF Database: UST, Date of Government Version: 06/25/2018	130 LEFFERTS PLACE	ENE 1/8 - 1/4 (0.137 mi.)	S152	242
BISMILLAH ATO REPAIR Database: UST, Date of Government Version: 06/25/2018	1064 ATLANTIC AVENUE	E 1/8 - 1/4 (0.154 mi.)	Q184	291
S.A. WASSAM, CORP. Database: UST, Date of Government Version: 06/25/2018	1062-1064 ATLANTIC A	ESE 1/8 - 1/4 (0.160 mi.)	Q199	320
ADELPHI STATION Database: UST, Date of Government Version: 06/25/2018	950 FULTON STREET	NNW 1/8 - 1/4 (0.169 mi.)	AA214	350
28-30 PUTMAN AVENUE Database: UST, Date of Government Version: 06/25/2018	28-30 PUTMAN AVENUE	N 1/8 - 1/4 (0.176 mi.)	V222	364
1102 ATLANTIC AVE Database: UST, Date of Government Version: 06/25/2018	1102 ATLANTIC AVENUE	ESE 1/8 - 1/4 (0.235 mi.)	AN346	577

NY AST: The Aboveground Storage Tank database contains registered ASTs. The data come from the Department of Environmental Conservation's Petroleum Bulk Storage (PBS) Database.

A review of the NY AST list, as provided by EDR, has revealed that there are 28 NY AST sites within approximately 0.25 miles of the target property.

Equal/Higher Elevation	Address	Direction / Distance	Map ID	Page
MONSEY BUS Database: AST, Date of Government Version: 06/25/2018 Facility Id: 2-612573	546 GRAND AVE	SW 0 - 1/8 (0.021 mi.)	A7	15
ACORN COMMUNITY HIGH Database: AST, Date of Government Version: 06/25/2018 Facility Id: 2-603037	561 GRAND AVENUE	SSW 0 - 1/8 (0.080 mi.)	C60	95
GOLDSTAR 'A' REALTY Database: AST, Date of Government Version: 06/25/2018 Facility Id: 2-080489	***1042 ATLANTIC AVENUE***	***E 0 - 1/8 (0.103 mi.)***	***G91***	***136***
AUTO STAR REPAIR INC Database: AST, Date of Government Version: 06/25/2018 Facility Id: 2-608200	568B GRAND AVENUE	SSW 0 - 1/8 (0.125 mi.)	O129	192
PUBLIC SCHOOL 22-BRO Database: AST, Date of Government Version: 06/25/2018 Facility Id: 2-606276	443 ST. MARKS AVENUE	SSE 1/8 - 1/4 (0.194 mi.)	AC264	433
873-879 LLC Database: AST, Date of Government Version: 06/25/2018 Facility Id: 2-608291	879 BERGEN STREET	SE 1/8 - 1/4 (0.217 mi.)	AM306	512
497 REALTY LLC Database: AST, Date of Government Version: 06/25/2018 Facility Id: 2-608307	373 PROSPECT AVENUE	SW 1/8 - 1/4 (0.234 mi.)	AF345	575
P.S. 9 - BROOKLYN K0 Database: AST, Date of Government Version: 06/25/2018	80 UNDERHILL AVENUE	WSW 1/8 - 1/4 (0.237 mi.)	AK353	591

Facility Id: 2-355852

880 BERGEN ST Database: AST, Date of Government Version: 06/25/2018 Facility Id: 2-610715	880 BERGEN ST.	SE 1/8 - 1/4 (0.238 mi.)	AM354	593
465 PROSPECT PLACE Database: AST, Date of Government Version: 06/25/2018 Facility Id: 2-601138	465 PROSPECT PLACE	S 1/8 - 1/4 (0.241 mi.)	AU359	602
469 PROSPECT PLACE Database: AST, Date of Government Version: 06/25/2018 Facility Id: 2-607376	469 PROSPECT PLACE	S 1/8 - 1/4 (0.243 mi.)	AU366	614

Lower Elevation	Address	Direction / Distance	Map ID	Page
KEEP IT RUNNING AUTO Database: AST, Date of Government Version: 06/25/2018 Facility Id: 2-605498	921 ATLANTIC AVENUE	NW 0 - 1/8 (0.071 mi.)	E50	83
PUTNAM REALTY ASSOC, Database: AST, Date of Government Version: 06/25/2018 Facility Id: 2-090107	56 LEFFERTS PLACE	N 0 - 1/8 (0.077 mi.)	E57	91
50 REALTY CO Database: AST, Date of Government Version: 06/25/2018 Facility Id: 2-603774 Facility Id: 2-359009	***50 LEFFERTS AVE***	***NNW 0 - 1/8 (0.088 mi.)***	***E79***	***120***
89 LEFFERTS PLACE HD Database: AST, Date of Government Version: 06/25/2018 Facility Id: 2-466689	89 LEFFERTS PLACE	NE 0 - 1/8 (0.110 mi.)	L100	154
89-105 LEFFERTS Database: AST, Date of Government Version: 06/25/2018 Facility Id: 2-279536	89-105 LEFFERTS PLAC	NE 0 - 1/8 (0.110 mi.)	L103	159
105 LEFFERTS PL Database: AST, Date of Government Version: 06/25/2018 Facility Id: 2-479683	105 LEFFERTS PL	NE 0 - 1/8 (0.117 mi.)	L116	179
FINETEX YARN CORPORA Database: AST, Date of Government Version: 06/25/2018 Facility Id: 2-085340	1050 ATLANTIC AVE	E 0 - 1/8 (0.123 mi.)	Q125	188
JSM SERVICE INC Database: AST, Date of Government Version: 06/25/2018 Facility Id: 2-356808	***1013 ATLANTIC AVENUE***	***E 1/8 - 1/4 (0.132 mi.)***	***Q142***	***214***
BISMILLAH ATO REPAIR Database: AST, Date of Government Version: 06/25/2018 Facility Id: 2-609720	1064 ATLANTIC AVENUE	E 1/8 - 1/4 (0.154 mi.)	Q185	293
UNITED AUTO REPAIR Database: AST, Date of Government Version: 06/25/2018 Facility Id: 2-607855	1025 ATLANTIC AVE	E 1/8 - 1/4 (0.159 mi.)	Q198	318
32 PUTNAM AVENUE Database: AST, Date of Government Version: 06/25/2018 Facility Id: 2-606871	32 PUTNAM AVENUE	NNE 1/8 - 1/4 (0.186 mi.)	V245	403
435 GRAND AVE Database: AST, Date of Government Version: 06/25/2018 Facility Id: 2-601892	435 GRAND AVE	N 1/8 - 1/4 (0.194 mi.)	Y260	427
90 DOWNING STREET Database: AST, Date of Government Version: 06/25/2018	90 DOWNING STREET	N 1/8 - 1/4 (0.206 mi.)	AJ282	473

Facility Id: 2-604223

163 LEFFERTS PLACE H | 163 LEFFERTS PLACE | ENE 1/8 - 1/4 (0.213 mi.) | AL293 | 492
Database: AST, Date of Government Version: 06/25/2018
Facility Id: 2-608521

SLAW REALTY | 1045 ATLANTIC AVENUE | E 1/8 - 1/4 (0.219 mi.) | AG307 | 514
Database: AST, Date of Government Version: 06/25/2018
Facility Id: 2-603436

APARTMENT BUILDING | 82 DOWNING STREET | N 1/8 - 1/4 (0.224 mi.) | AJ323 | 538
Database: AST, Date of Government Version: 06/25/2018
Facility Id: 2-289523

INVERSO WAREHOUSING, | 35 CLAVER PLACE | ENE 1/8 - 1/4 (0.240 mi.) | AT356 | 596
Database: AST, Date of Government Version: 06/25/2018
Facility Id: 2-608394

NY TANKS: This database contains records of facilities that are or have been regulated under Bulk Storage Program. Tank information for these facilities may not be releasable by the state agency.

A review of the NY TANKS list, as provided by EDR, has revealed that there are 2 NY TANKS sites within approximately 0.25 miles of the target property.

Equal/Higher Elevation	Address	Direction / Distance	Map ID	Page
Y&L NELSON AUTO REPA	568B GRAND AVENUE	SSW 0 - 1/8 (0.125 mi.)	O130	194
Database: TANKS, Date of Government Version: 06/25/2018 Facility Id: 2-608231 Site Status: Unregulated/Closed				

Lower Elevation	Address	Direction / Distance	Map ID	Page
1096 ATLANTIC OPERAT	1096 ATLANTIC AVENUE	E 1/8 - 1/4 (0.151 mi.)	Q174	278
Database: TANKS, Date of Government Version: 06/25/2018 Facility Id: 2-602795 Site Status: Active				

State and tribal voluntary cleanup sites

NY VCP: Voluntary Cleanup Agreements. The voluntary remedial program uses private monies to get contaminated sites remediated to levels allowing for the sites' productive use. The program covers virtually any kind of site and contamination.

A review of the NY VCP list, as provided by EDR, has revealed that there are 19 NY VCP sites within approximately 0.5 miles of the target property.

Equal/Higher Elevation	Address	Direction / Distance	Map ID	Page
767 BERGEN STREET	767 BERGEN STREET	SW 0 - 1/8 (0.115 mi.)	J109	165
Database: VCP NYC, Date of Government Version: 03/26/2018				
1134-1152 FULTON STR	1134-1152 FULTON STR	E 1/4 - 1/2 (0.315 mi.)	AZ393	660
Database: VCP NYC, Date of Government Version: 03/26/2018				
945 BERGEN STREET	945 BERGEN STREET	SE 1/4 - 1/2 (0.354 mi.)	BD404	686
Database: VCP NYC, Date of Government Version: 03/26/2018				

Equal/Higher Elevation	Address	Direction / Distance	Map ID	Page
945 BERGEN STREET	945 BERGEN STREET	SE 1/4 - 1/2 (0.354 mi.)	BD405	687
Database: VCP NYC, Date of Government Version: 03/26/2018				

Lower Elevation	Address	Direction / Distance	Map ID	Page
963 ATLANTIC AVENUE	963 ATLANTIC AVENUE	NE 0 - 1/8 (0.046 mi.)	D23	41
Database: VCP NYC, Date of Government Version: 03/26/2018				
929 ATLANTIC AVENUE	929 ATLANTIC AVENUE	NNW 0 - 1/8 (0.057 mi.)	E31	50
Database: VCP NYC, Date of Government Version: 03/26/2018				
925-927 ATLANTIC AVE	925-927 ATLANTIC AVE	NW 0 - 1/8 (0.062 mi.)	E41	70
Database: VCP NYC, Date of Government Version: 03/26/2018				
909 ATLANTIC AVENUE	909 ATLANTIC AVENUE	NW 0 - 1/8 (0.091 mi.)	I84	129
Database: VCP NYC, Date of Government Version: 03/26/2018				
1007 ATLANTIC AVENUE	1007 ATLANTIC AVENUE	E 0 - 1/8 (0.116 mi.)	G113	176
Database: VCP NYC, Date of Government Version: 03/26/2018				
1035 FULTON STREET	1035 FULTON STREET	NNE 1/8 - 1/4 (0.153 mi.)	V183	290
Database: VCP NYC, Date of Government Version: 03/26/2018				
1041 FULTON STREET	1041 FULTON STREET	NNE 1/8 - 1/4 (0.162 mi.)	V206	336
Database: VCP NYC, Date of Government Version: 03/26/2018				
1019 FULTON STREET	1019 FULTON STREET	N 1/8 - 1/4 (0.165 mi.)	V207	336
Database: VCP NYC, Date of Government Version: 03/26/2018				
1068-1072 FULTON STR	1068-1072 FULTON STR	ENE 1/8 - 1/4 (0.184 mi.)	AD236	390
Database: VCP NYC, Date of Government Version: 03/26/2018				
590-596 WASHINGTON A	590-596 WASHINGTON A	NW 1/8 - 1/4 (0.203 mi.)	AH275	460
Database: VCP NYC, Date of Government Version: 03/26/2018				
555 WAVERLY AVENUE	555 WAVERLY AVENUE	WNW 1/8 - 1/4 (0.244 mi.)	AH371	621
Database: VCP NYC, Date of Government Version: 03/26/2018				
882 FULTON STREET	882 FULTON STREET	NW 1/4 - 1/2 (0.319 mi.)	BB396	663
Database: VCP NYC, Date of Government Version: 03/26/2018				
583 FRANKLIN AVENUE	583 FRANKLIN AVENUE	ESE 1/4 - 1/2 (0.338 mi.)	BA401	678
Database: VCP NYC, Date of Government Version: 03/26/2018				
840 FULTON STREET	840 FULTON STREET	NW 1/4 - 1/2 (0.399 mi.)	408	692
Database: VCP NYC, Date of Government Version: 03/26/2018				
1190 FULTON STREET	1190 FULTON STREET	E 1/4 - 1/2 (0.430 mi.)	BF412	718
Database: VCP NYC, Date of Government Version: 03/26/2018				

State and tribal Brownfields sites

NY BROWNFIELDS: Brownfields Site List

A review of the NY BROWNFIELDS list, as provided by EDR, and dated 08/09/2018 has revealed that there is 1 NY BROWNFIELDS site within approximately 0.5 miles of the target property.

Lower Elevation	Address	Direction / Distance	Map ID	Page
805-825 ATLANTIC AVE	805-825 ATLANTIC AVE	WNW 1/4 - 1/2 (0.336 mi.)	400	676

EXECUTIVE SUMMARY

Site Code: 512855

ADDITIONAL ENVIRONMENTAL RECORDS

Records of Emergency Release Reports

NY Spills: Data collected on spills reported to NYSDEC. is required by one or more of the following: Article 12 of the Navigation Law, 6 NYCRR Section 613.8 (from PBS regs), or 6 NYCRR Section 595.2 (from CBS regs). It includes spills active as of April 1, 1986, as well as spills occurring since this date.

A review of the NY Spills list, as provided by EDR, and dated 08/09/2018 has revealed that there are 17 NY Spills sites within approximately 0.125 miles of the target property.

Equal/Higher Elevation	Address	Direction / Distance	Map ID	Page
PACIFIC ST & GRAND A Date Closed: 2001-05-15 Spill Number: 0013311 Site ID: 116136	PACIFIC ST & GRAND A	SW 0 - 1/8 (0.007 mi.)	A2	9
SERVICE BOX #33377 Date Closed: 1999-10-21 Spill Number: 9904709 Site ID: 325280	1005 PACIFIC ST	SE 0 - 1/8 (0.036 mi.)	B12	26
GRAND RECYCLING CORP Date Closed: 2002-05-01 Spill Number: 0108870 Site ID: 149766	***535 GRAND AVE.***	***SSW 0 - 1/8 (0.042 mi.)***	***C20***	***36***
SPILL NUMBER 0306924 Date Closed: 2003-11-13 Spill Number: 0306924 Site ID: 272219	GRAND AV & DEAN ST	SSW 0 - 1/8 (0.060 mi.)	C33	52
DRUM RUN Date Closed: 2005-02-04 Spill Number: 0411561 Site ID: 336785	1030 ATLANTIC AVE	E 0 - 1/8 (0.067 mi.)	B49	82
DRUM RUN Date Closed: 2005-02-11 Spill Number: 0411105 Site ID: 336358	1030 ATLANTIC AVE	E 0 - 1/8 (0.097 mi.)	G86	131
SERVICE BOX 33288 Date Closed: 2001-08-24 Spill Number: 0104337 Site ID: 134383	1024 PACIFIC ST	SE 0 - 1/8 (0.112 mi.)	M104	161
218494; BERGEN ST AN Date Closed: 2009-11-07 Spill Number: 0914482 Site ID: 433251	BERGEN ST AND GRAND	SSW 0 - 1/8 (0.114 mi.)	O107	163
218103; BERGEN ST AN Date Closed: 2009-08-25	BERGEN ST AND GRAND	SSW 0 - 1/8 (0.114 mi.)	O108	164

Spill Number: 0914404 Site ID: 433252				
761-63 BERGEN ST Date Closed: 1991-11-04 Spill Number: 9108309 Site ID: 75836	761-63 BERGEN ST	SW 0 - 1/8 (0.121 mi.)	J119	182
761 BERGEN ST Date Closed: 1993-06-15 Spill Number: 9303392 Site ID: 187765	761 BERGEN ST	SW 0 - 1/8 (0.121 mi.)	J120	183
G & B COLLISION Date Closed: 2009-08-27 Spill Number: 0901676 Site ID: 413684	569 GRAND AVE	SSW 0 - 1/8 (0.123 mi.)	O127	191

Lower Elevation	Address	Direction / Distance	Map ID	Page
CITY RESTAURANT SUPL Date Closed: 2015-11-04 Spill Number: 1508133 Site ID: 515704	1006 ATLANTIC AVE	NE 0 - 1/8 (0.012 mi.)	A4	12
COMMERCIAL SITE Date Closed: 2015-11-09 Spill Number: 1508179 Site ID: 515753	1006 ATLANTIC AVE	NE 0 - 1/8 (0.012 mi.)	A5	13
UNKNOWN BUILDING Date Closed: 2016-02-09 Spill Number: 1508180 Site ID: 515754	1006 ATLANTIC AVE	NE 0 - 1/8 (0.012 mi.)	A6	14
OER SITE- 16CVCP066K Date Closed: 2017-06-30 Spill Number: 1507933 Site ID: 515490	925-927 ATLANTIC AVE	NW 0 - 1/8 (0.062 mi.)	E40	61
50 REALTY CO Date Closed: 1994-06-23 Spill Number: 9404084 Site ID: 255525	***50 LEFFERTS AVE***	***NNW 0 - 1/8 (0.088 mi.)***	***E79***	***120***

Other Ascertainable Records

RCRA NonGen / NLR: RCRAInfo is EPA's comprehensive information system, providing access to data supporting the Resource Conservation and Recovery Act (RCRA) of 1976 and the Hazardous and Solid Waste Amendments (HSWA) of 1984. The database includes selective information on sites which generate, transport, store, treat and/or dispose of hazardous waste as defined by the Resource Conservation and Recovery Act (RCRA). Non-Generators do not presently generate hazardous waste.

A review of the RCRA NonGen / NLR list, as provided by EDR, and dated 03/01/2018 has revealed that there are 122 RCRA NonGen / NLR sites within approximately 0.25 miles of the target property.

Equal/Higher Elevation	Address	Direction / Distance	Map ID	Page
CON EDISON SERVICE B	***548 GRAND AVE***	***SW 0 - 1/8 (0.024 mi.)***	***A9***	***19***

EPA ID:: NYP004528824				
CON EDISON MANHOLE: EPA ID:: NYP004486189	1008 ATLANTIC AVE FR	E 0 - 1/8 (0.037 mi.)	B14	27
CON EDISON SERVICE B EPA ID:: NYP004421822	***535 GRAND AVE***	***SSW 0 - 1/8 (0.042 mi.)***	***C21***	***38***
CON EDISON EPA ID:: NYP004418273	***823 DEAN ST***	***SW 0 - 1/8 (0.067 mi.)***	***F42***	***71***
CON EDISON EPA ID:: NYP004779039	***817 DEAN ST FRONT OF***	***WSW 0 - 1/8 (0.074 mi.)***	***F52***	***86***
CON EDISON EPA ID:: NYP004770814	***897 DEAN ST***	***SSE 0 - 1/8 (0.082 mi.)***	***H66***	***104***
CON EDISON SERVICE B EPA ID:: NYP004487898	***948 ATLANTIC AVE FRO***	***WNW 0 - 1/8 (0.083 mi.)***	***I70***	***109***
CON EDISON EPA ID:: NYP004433181	***915 DEAN ST***	***SE 0 - 1/8 (0.105 mi.)***	***H96***	***145***
G & B AUTO COLLISION EPA ID:: NYR000061044	***773 BERGEN ST***	***SSW 0 - 1/8 (0.105 mi.)***	***J98***	***149***
CON EDISON EPA ID:: NYP004773487	757 BERGEN ST	SW 0 - 1/8 (0.122 mi.)	J122	184
CON EDISON SERVICE B EPA ID:: NYP004569075	***601 WASHINGTON AVE***	***W 1/8 - 1/4 (0.126 mi.)***	***N131***	***195***
CON EDISON MANHOLE: EPA ID:: NYP004340543	***611 WASHINGTON AVE***	***WSW 1/8 - 1/4 (0.127 mi.)***	***N133***	***197***
CON EDISON SERVICE B EPA ID:: NYP004542197	***790 BERGEN ST***	***S 1/8 - 1/4 (0.127 mi.)***	***O135***	***201***
HOLY LAND IRON WORKS EPA ID:: NYR000072736	***825 BERGEN ST***	***SSE 1/8 - 1/4 (0.128 mi.)***	***R136***	***202***
CON EDISON MANHOLE: EPA ID:: NYP004544086	806 BERGEN CT	S 1/8 - 1/4 (0.131 mi.)	R141	213
CON EDISON SERVICE B EPA ID:: NYP004398640	***625 WASHINGTON AVE***	***WSW 1/8 - 1/4 (0.132 mi.)***	***J143***	***228***
CON EDISON EPA ID:: NYP004732475	***DEAN ST & WASHINGTON***	***WSW 1/8 - 1/4 (0.135 mi.)***	***N149***	***236***
CON EDISON EPA ID:: NYP004772075	***579 WASHINGTON AVE***	***W 1/8 - 1/4 (0.138 mi.)***	***N153***	***244***
CON EDISON SERVICE B EPA ID:: NYP004542213	***818 BERGEN ST***	***S 1/8 - 1/4 (0.142 mi.)***	***R159***	***255***
BELL ATLANTIC-NY EPA ID:: NYP000934638	***CLASSON AVE/PACIFIC***	***ESE 1/8 - 1/4 (0.144 mi.)***	***M161***	***258***
CON EDISON MANHOLE: EPA ID:: NYP004288999	***CLASSON AVE & PACIFI***	***ESE 1/8 - 1/4 (0.144 mi.)***	***M162***	***259***
CON EDISON MANHOLE 6 EPA ID:: NYP004140166	***BERGEN ST AND WASHIN***	***SW 1/8 - 1/4 (0.150 mi.)***	***U170***	***270***
CON EDISON SERVICE B EPA ID:: NYP004398632	***BERGEN ST & WASHINGT***	***SW 1/8 - 1/4 (0.150 mi.)***	***U172***	***274***
CON EDISON SERVICE B	***650 WASHINGTON AVE***	***WSW 1/8 - 1/4 (0.152 mi.)***	***175***	***278***

EPA ID:: NYP004417267				
CON EDISON	***771 DEAN ST***	***WSW 1/8 - 1/4 (0.152 mi.)***	***N177***	***282***
EPA ID:: NYP004732467				
CON ED - MH 2947	***DEAN ST & CLASSON***	***SE 1/8 - 1/4 (0.156 mi.)***	***W189***	***300***
EPA ID:: NYP004010419				
CON EDISON MANHOLE:	***CLASSON AVE & DEAN S***	***SE 1/8 - 1/4 (0.156 mi.)***	***W191***	***304***
EPA ID:: NYP004256988				
BELL ATLANTIC-NY	***DEAN ST/CLASSON AVE***	***SE 1/8 - 1/4 (0.156 mi.)***	***W192***	***306***
EPA ID:: NYP000933770				
CON EDISON SERVICE B	642 CLASSON AVE	SE 1/8 - 1/4 (0.158 mi.)	W194	310
EPA ID:: NYP004528832				
CON EDISON SERVICE B	***649 WASHINGTON AVE***	***SW 1/8 - 1/4 (0.160 mi.)***	***U200***	***325***
EPA ID:: NYP004416111				
CON EDISON SERVICE B	***365 ST MARKS AVE***	***SSW 1/8 - 1/4 (0.166 mi.)***	***Z208***	***337***
EPA ID:: NYP004417283				
CON EDISON SERVICE B	***355 ST MARKS AVE***	***SSW 1/8 - 1/4 (0.170 mi.)***	***Z215***	***352***
EPA ID:: NYP004311445				
PACIFIC AUTO BODY	***1048 PACIFIC ST***	***ESE 1/8 - 1/4 (0.170 mi.)***	***216***	***354***
EPA ID:: NYR000005728				
CON EDISON MANHOLE 6	BERGEN ST & CLASSON	SSE 1/8 - 1/4 (0.184 mi.)	W238	392
EPA ID:: NYP004142899				
CON EDISON	***UNDERHILL AVE & DEAN***	***W 1/8 - 1/4 (0.185 mi.)***	***AE241***	***396***
EPA ID:: NYP004758314				
CON EDISON SERVICE B	***400 ST MARKS AVE***	***S 1/8 - 1/4 (0.191 mi.)***	***AC257***	***421***
EPA ID:: NYP004409892				
CON EDISON SERVICE B	***364 ST MARKS AVE***	***SSW 1/8 - 1/4 (0.193 mi.)***	***Z259***	***424***
EPA ID:: NYP004418281				
NYC DEP	***333 ST MARKS AVE***	***SW 1/8 - 1/4 (0.196 mi.)***	***U266***	***438***
EPA ID:: NYP003663275				
CON EDISON SERVICE B	***420 ST MARKS AVE***	***S 1/8 - 1/4 (0.199 mi.)***	***AC268***	***441***
EPA ID:: NYP004409868				
CON EDISON SERVICE B	422 ST MARKS AVE	S 1/8 - 1/4 (0.200 mi.)	AC270	445
EPA ID:: NYP004530143				
CON EDISON SERVICE B	424 ST MARKS AVE	S 1/8 - 1/4 (0.202 mi.)	AC273	449
EPA ID:: NYP004534871				
REGENCY SILVER INC	***52-58 UNDERHILL AVE***	***WSW 1/8 - 1/4 (0.205 mi.)***	***AE280***	***469***
EPA ID:: NYD001556273				
CON EDISON SERVICE B	***UNDERHILL AVE & BERG***	***WSW 1/8 - 1/4 (0.209 mi.)***	***AK286***	***481***
EPA ID:: NYP004395273				
CON EDISON SERVICE B	***UNDERHILL AVE & BERG***	***WSW 1/8 - 1/4 (0.209 mi.)***	***AK287***	***483***
EPA ID:: NYP004395281				
CON EDISON SERVICE B	692 WASHINGTON AVE	SW 1/8 - 1/4 (0.211 mi.)	AF290	488
EPA ID:: NYP004562807				
CON EDISON SERVICE B	***702 WASHINGTON AVE***	***SSW 1/8 - 1/4 (0.224 mi.)***	***AF324***	***540***
EPA ID:: NYP004422481				
CON EDISON MANHOLE:	***736 DEAN ST***	***W 1/8 - 1/4 (0.226 mi.)***	***AE326***	***545***

EPA ID:: NYP004418208				
CON EDISON	***ST MARKS & CLASSON A***	***SSE 1/8 - 1/4 (0.229 mi.)***	***AQ332***	***556***
EPA ID:: NYP004759262				
CON EDISON MANHOLE:	ST MARKS & CLASSON A	SSE 1/8 - 1/4 (0.229 mi.)	AQ333	557
EPA ID:: NYP004291373				
CON EDISON SERVICE B	CLASSON AVE & ST MAR	SSE 1/8 - 1/4 (0.229 mi.)	AQ338	563
EPA ID:: NYP004531364				
CON EDISON	SAINT MARKS AVE & CL	SSE 1/8 - 1/4 (0.229 mi.)	AQ339	564
EPA ID:: NYP004833352				
CON EDISON SERVICE B	***986 DEAN ST***	***SE 1/8 - 1/4 (0.230 mi.)***	***AM342***	***569***
EPA ID:: NYP004421814				
CON EDISON SERVICE B	***1082 PACIFIC ST***	***ESE 1/8 - 1/4 (0.237 mi.)***	***AN349***	***583***
EPA ID:: NYP004418422				
NYC DEPT OF ED - PUB	***80 UNDERHILL AVE***	***WSW 1/8 - 1/4 (0.237 mi.)***	***AK352***	***588***
EPA ID:: NYR000182832				
CON EDISON	***721 DEAN ST***	***W 1/8 - 1/4 (0.246 mi.)***	***AV372***	***622***
EPA ID:: NYP004779765				
CON EDISON SERVICE B	***1061 ATLANTIC AVE***	***E 1/8 - 1/4 (0.249 mi.)***	***378***	***630***
EPA ID:: NYP004422614				

Lower Elevation	Address	Direction / Distance	Map ID	Page
ATLANTIC ARMATURE CO	***990 ATLANTIC AVE***	***NNE 0 - 1/8 (0.009 mi.)***	***A3***	***10***
EPA ID:: NYD078165388				
SAIKA AUTO INTL INC	***980 ATLANTIC AVE***	***NW 0 - 1/8 (0.027 mi.)***	***A10***	***20***
EPA ID:: NYR000054635				
CON EDISON SERVICE B	***1016 ATLANTIC AVE***	***E 0 - 1/8 (0.030 mi.)***	***A11***	***23***
EPA ID:: NYP004422598				
CON EDISON SERVICE B	***970 ATLANTIC AVE***	***WNW 0 - 1/8 (0.041 mi.)***	***A18***	***34***
EPA ID:: NYP004557484				
CON EDISON SERVICE B	***927 ATLANTIC AVE FRO***	***NW 0 - 1/8 (0.062 mi.)***	***E39***	***60***
EPA ID:: NYP004487880				
PEP BOYS 575	***975-983 ATLANTIC AVE***	***ENE 0 - 1/8 (0.067 mi.)***	***D45***	***76***
EPA ID:: NYR000046185				
CON EDISON SERVICE B	56 LEFEFRTS PL	N 0 - 1/8 (0.077 mi.)	E56	90
EPA ID:: NYP004535639				
CON EDISON SERVICE B	62 LEFFERTS PL	N 0 - 1/8 (0.080 mi.)	E62	99
EPA ID:: NYP004535647				
CON EDISON SERVICE B	***90 LEFFERTS PL***	***NE 0 - 1/8 (0.086 mi.)***	***D72***	***111***
EPA ID:: NYP004535621				
CON EDISON SERVICE B	52 LEFFERTS PL	NNW 0 - 1/8 (0.086 mi.)	E75	115
EPA ID:: NYP004535654				
CON EDISON SERVICE B	***498 GRAND AVE***	***N 0 - 1/8 (0.101 mi.)***	***K89***	***134***
EPA ID:: NYP004536264				
CON EDISON SERVICE B	***85 LEFFERTS PL***	***NE 0 - 1/8 (0.105 mi.)***	***L97***	***147***
EPA ID:: NYP004439469				
CON EDISON SERVICE B	***89 LEFFERTS PL***	***NE 0 - 1/8 (0.110 mi.)***	***L102***	***158***

EPA ID:: NYP004535670				
CON EDISON SERVICE B	***105 LEFFERTS PL***	***NE 0 - 1/8 (0.117 mi.)***	***L115***	***177***
EPA ID:: NYP004439444				
SERVICE STATION	***1013 ATLANTIC AVE &***	***E 1/8 - 1/4 (0.129 mi.)***	***Q137***	***204***
EPA ID:: NYD000798959				
CON EDISON SERVICE B	***113 LEFFERTS PL***	***NE 1/8 - 1/4 (0.129 mi.)***	***S138***	***206***
EPA ID:: NYP004439451				
CON EDISON	***918 ATLANTIC AVE***	***WNW 1/8 - 1/4 (0.142 mi.)***	***T156***	***248***
EPA ID:: NYP004845737				
CON EDISON	CLASSON AVE & LEFFER	ENE 1/8 - 1/4 (0.150 mi.)	S166	265
EPA ID:: NYP004761953				
CON EDISON	***CLASSON AVE & LEFFER***	***ENE 1/8 - 1/4 (0.150 mi.)***	***S169***	***269***
EPA ID:: NYP004738746				
CON EDISON SERVICE B	***134 LEFFERTS PL***	***ENE 1/8 - 1/4 (0.153 mi.)***	***X182***	***289***
EPA ID:: NYP004536256				
CON EDISON SERVICE B	***595 CLASSON AVE OPPO***	***E 1/8 - 1/4 (0.155 mi.)***	***X187***	***297***
EPA ID:: NYP004414439				
CON ED MH 2968	***GRAND ST & FULTON ST***	***N 1/8 - 1/4 (0.158 mi.)***	***Y195***	***311***
EPA ID:: NYP004005260				
CON ED - M/H 2968	***FULTON ST & GRAND AV***	***N 1/8 - 1/4 (0.158 mi.)***	***Y196***	***314***
EPA ID:: NYP004007332				
CON ED - V 2968	***GRAND ST & FULTON ST***	***N 1/8 - 1/4 (0.158 mi.)***	***Y197***	***316***
EPA ID:: NYP004002986				
CON EDISON SERVICE B	***1090 ATLANTIC AVE***	***E 1/8 - 1/4 (0.161 mi.)***	***Q201***	***327***
EPA ID:: NYP004424248				
CON EDISON MANHOLE:	***1090 ATLANTIC AVE FR***	***E 1/8 - 1/4 (0.161 mi.)***	***Q202***	***329***
EPA ID:: NYP004484879				
CON EDISON SERVICE B	***ST JAMES PL & LEFFER***	***NW 1/8 - 1/4 (0.162 mi.)***	***P205***	***333***
EPA ID:: NYP004313383				
CON EDISON	***288 ST JAMES***	***NW 1/8 - 1/4 (0.167 mi.)***	***P209***	***339***
EPA ID:: NYP004747093				
CON EDISON SERVICE B	***1027 ATLANTIC AVE***	***E 1/8 - 1/4 (0.168 mi.)***	***X211***	***342***
EPA ID:: NYP004424230				
CON EDISON SERVICE B	***573 CLASSON AVE***	***ENE 1/8 - 1/4 (0.168 mi.)***	***S212***	***344***
EPA ID:: NYP004429072				
CON EDISON	***ATLANTIC AVE & WASHI***	***WNW 1/8 - 1/4 (0.172 mi.)***	***T218***	***357***
EPA ID:: NYP004201406				
CON EDISON MANHOLE 2	***WASHINGTON AVE & ATL***	***WNW 1/8 - 1/4 (0.172 mi.)***	***T219***	***359***
EPA ID:: NYP004207175				
CON EDISON SERVICE B	1069 FULTON ST	NE 1/8 - 1/4 (0.172 mi.)	AB220	361
EPA ID:: NYP004574265				
CON EDISON MANHOLE 2	CLASSON AVE & FULTON	NE 1/8 - 1/4 (0.176 mi.)	S223	366
EPA ID:: NYP004143830				
CON EDISON	***SW COR CLASSON AVE &***	***NE 1/8 - 1/4 (0.176 mi.)***	***S225***	***367***
EPA ID:: NYP004160610				
CON EDISON	***FULTON ST & CLASSON***	***NE 1/8 - 1/4 (0.177 mi.)***	***S227***	***371***

EPA ID:: NYP004183638				
CON EDISON MANHOLE: EPA ID:: NYP004267118	***CLASSON AVE & FULTON***	***NE 1/8 - 1/4 (0.177 mi.)***	***S228***	***376***
CON EDISON EPA ID:: NYP004741716	FULTON ST & CLASSON	NE 1/8 - 1/4 (0.177 mi.)	S229	378
CON EDISON MANHOLE: EPA ID:: NYP004410825	***PUTNAM AVE & GRAND A***	***N 1/8 - 1/4 (0.179 mi.)***	***Y234***	***385***
NYNEX-MANHOLE EPA ID:: NYP000922682	***FULTON ST & CAMBRIDG***	***NNW 1/8 - 1/4 (0.185 mi.)***	***AA244***	***401***
PUTNAM COURT LP EPA ID:: NYR000189340	***36-44 PUTNAM AVE***	***NNE 1/8 - 1/4 (0.189 mi.)***	***V248***	***408***
CON EDISON EPA ID:: NYP004727996	***1085 FULTON ST***	***NE 1/8 - 1/4 (0.194 mi.)***	***AB263***	***431***
CON EDISON SERVICE B EPA ID:: NYP004422606	***1037 ATLANTIC AVE***	***E 1/8 - 1/4 (0.195 mi.)***	***AG265***	***435***
CON EDISON SERVICE B EPA ID:: NYP004410957	***897 PACIFIC ST***	***WNW 1/8 - 1/4 (0.203 mi.)***	***AI278***	***465***
CON EDISON MANHOLE: EPA ID:: NYP004313631	***580 WASHINGTON AVE O***	***WNW 1/8 - 1/4 (0.205 mi.)***	***AH281***	***470***
CON EDISON SERVICE B EPA ID:: NYP004311403	***444 GRAND AVE***	***N 1/8 - 1/4 (0.209 mi.)***	***284***	***477***
CON EDISON SERVICE B EPA ID:: NYP004561809	***1101 FULTON ST***	***ENE 1/8 - 1/4 (0.212 mi.)***	***AD291***	***489***
CON EDISON EPA ID:: NYP004781969	***572 WASHINGTON AVE***	***NW 1/8 - 1/4 (0.213 mi.)***	***AH294***	***494***
CON EDISON EPA ID:: NYP004741914	***535 CLASSON AVE***	***NE 1/8 - 1/4 (0.215 mi.)***	***AB297***	***499***
CON EDISON SERVICE B EPA ID:: NYP004573283	531 WASHINTON AVE	NW 1/8 - 1/4 (0.216 mi.)	AH302	506
CON EDISON MANHOLE: EPA ID:: NYP004311809	***531 WASHINGTON AVE***	***NW 1/8 - 1/4 (0.216 mi.)***	***AH303***	***507***
VANCO ENVIRONMENTAL EPA ID:: NYD980759435	***1045 ATLANTIC AVE***	***E 1/8 - 1/4 (0.219 mi.)***	***AG308***	***516***
CON EDISON EPA ID:: NYP004774949	CLAVER PL & FULTON S	ENE 1/8 - 1/4 (0.220 mi.)	AD315	529
CON EDISON EPA ID:: NYP004773537	FULTON ST & CLAVER P	ENE 1/8 - 1/4 (0.220 mi.)	AD316	530
CON EDISON EPA ID:: NYP004837423	853 ATLANTIC AVE	WNW 1/8 - 1/4 (0.223 mi.)	AH321	536
CON EDISON SERVICE B EPA ID:: NYP004418299	***887 PACIFIC ST***	***WNW 1/8 - 1/4 (0.226 mi.)***	***AI325***	***543***
CON EDISON EPA ID:: NYP004736849	***40 CLAVER ST***	***NE 1/8 - 1/4 (0.227 mi.)***	***AD328***	***549***
CON EDISON SERVICE B EPA ID:: NYP004410965	***885 PACIFIC ST***	***WNW 1/8 - 1/4 (0.229 mi.)***	***AI340***	***565***
TARMAC AUTO BODY CEN	***1053 ATLANTIC AVE***	***E 1/8 - 1/4 (0.233 mi.)***	***AG344***	***573***

EPA ID:: NYR000099820				
CON EDISON SERVICE B	***61 IRVING PL***	***NNE 1/8 - 1/4 (0.236 mi.)***	***AR347***	***579***
EPA ID:: NYP004368577				
CON EDISON SERVICE B	***198 LEFFERTS PL***	***E 1/8 - 1/4 (0.241 mi.)***	***AL358***	***600***
EPA ID:: NYP004407276				
CON EDISON SERVICE B	***181 LEFFERTS PL***	***E 1/8 - 1/4 (0.241 mi.)***	***AL360***	***604***
EPA ID:: NYP004421566				
CON EDISON	***28 CLAVER PL***	***ENE 1/8 - 1/4 (0.242 mi.)***	***AT362***	***608***
EPA ID:: NYP004775169				
CON EDISON	551 WAVERLY AVE	WNW 1/8 - 1/4 (0.243 mi.)	AH368	618
EPA ID:: NYP004885170				
CON EDISON SERVICE B	70 DOWNING ST	N 1/8 - 1/4 (0.248 mi.)	AJ376	627
EPA ID:: NYP004484382				
CON EDISON SERVICE B	***544 WASHINGTON AVE***	***NW 1/8 - 1/4 (0.249 mi.)***	***379***	***632***
EPA ID:: NYP004308284				

NY DRYCLEANERS: A listing of all registered drycleaning facilities.

A review of the NY DRYCLEANERS list, as provided by EDR, and dated 03/07/2018 has revealed that there is 1 NY DRYCLEANERS site within approximately 0.25 miles of the target property.

Lower Elevation	Address	Direction / Distance	Map ID	Page
MEGA CLEANERS	916 FULTON STREET	NW 1/8 - 1/4 (0.242 mi.)	AO365	614
Facility Id: 2-6103-00192				

NY E DESIGNATION: Lots designation with an ?E? on the Zoning Maps of the City of New York for potential hazardous material contamination, air and/or noise quality impacts.

A review of the NY E DESIGNATION list, as provided by EDR, and dated 06/06/2018 has revealed that there are 26 NY E DESIGNATION sites within approximately 0.125 miles of the target property.

Equal/Higher Elevation	Address	Direction / Distance	Map ID	Page
LOT 48,TAXBLOCK 1140	765 BERGEN STREET	SW 0 - 1/8 (0.116 mi.)	J114	176

Lower Elevation	Address	Direction / Distance	Map ID	Page
LOT 80,TAXBLOCK 2019	963 ATLANTIC AVENUE	NE 0 - 1/8 (0.046 mi.)	D22	40
LOT 1,TAXBLOCK 2019	481 GRAND AVENUE	NNE 0 - 1/8 (0.048 mi.)	A24	42
LOT 57,TAXBLOCK 2018	***927 ATLANTIC AVENUE***	***NW 0 - 1/8 (0.049 mi.)***	***A25***	***42***
LOT 46,TAXBLOCK 2018	506 GRAND AVENUE	NNW 0 - 1/8 (0.051 mi.)	A26	44
LOT 54,TAXBLOCK 2018	933 ATLANTIC AVENUE	NNW 0 - 1/8 (0.053 mi.)	E27	44
LOT 55,TAXBLOCK 2018	931 ATLANTIC AVENUE	NNW 0 - 1/8 (0.055 mi.)	E28	45
LOT 56,TAXBLOCK 2018	929 ATLANTIC AVENUE	NNW 0 - 1/8 (0.057 mi.)	E30	49
LOT 75,TAXBLOCK 2019	967 ATLANTIC AVENUE	ENE 0 - 1/8 (0.062 mi.)	D36	57
LOT 59,TAXBLOCK 2018	923 ATLANTIC AVENUE	NW 0 - 1/8 (0.067 mi.)	E47	80
LOT 60,TAXBLOCK 2018	921 ATLANTIC AVENUE	NW 0 - 1/8 (0.071 mi.)	E51	85
LOT 61,TAXBLOCK 2018	919 ATLANTIC AVENUE	NW 0 - 1/8 (0.074 mi.)	E55	90
LOT 62,TAXBLOCK 2018	917 ATLANTIC AVENUE	NW 0 - 1/8 (0.078 mi.)	E59	95
CON EDISON	***983 ATLANTIC AVE***	***ENE 0 - 1/8 (0.080 mi.)***	***G63***	***100***
LOT 63,TAXBLOCK 2018	915 ATLANTIC AVENUE	NW 0 - 1/8 (0.083 mi.)	E69	108

Lower Elevation	Address	Direction / Distance	Map ID	Page
LOT 64,TAXBLOCK 2018	911 ATLANTIC AVENUE	NW 0 - 1/8 (0.089 mi.)	E82	128
LOT 67,TAXBLOCK 2018	905 ATLANTIC AVENUE	NW 0 - 1/8 (0.099 mi.)	I87	132
LOT 60,TAXBLOCK 2019	999 ATLANTIC AVENUE	E 0 - 1/8 (0.104 mi.)	G92	141
LOT 1,TAXBLOCK 2018	281 ST JAMES PLACE	NW 0 - 1/8 (0.108 mi.)	I99	154
LOT 101,TAXBLOCK 201	279 ST JAMES PLACE	NW 0 - 1/8 (0.112 mi.)	I106	163
LOT 2,TAXBLOCK 2018	277 ST JAMES PLACE	NW 0 - 1/8 (0.115 mi.)	I110	166
1007 ATLANTIC AVENUE	***1007 ATLANTIC AVE***	***E 0 - 1/8 (0.116 mi.)***	***G111***	***167***
LOT 3,TAXBLOCK 2018	275 ST JAMES PLACE	NW 0 - 1/8 (0.117 mi.)	P117	181
LOT 4,TAXBLOCK 2018	273 ST JAMES PLACE	NW 0 - 1/8 (0.120 mi.)	P118	181
LOT 5,TAXBLOCK 2018	271 ST JAMES PLACE	NW 0 - 1/8 (0.121 mi.)	P121	184
LOT 6,TAXBLOCK 2018	269 ST JAMES PLACE	NW 0 - 1/8 (0.123 mi.)	P126	190

NY MANIFEST: Manifest is a document that lists and tracks hazardous waste from the generator through transporters to a TSD facility.

A review of the NY MANIFEST list, as provided by EDR, and dated 07/01/2018 has revealed that there are 173 NY MANIFEST sites within approximately 0.25 miles of the target property.

Equal/Higher Elevation	Address	Direction / Distance	Map ID	Page
CON EDISON EPA ID: NYP004528824	548 GRAND AVE	SW 0 - 1/8 (0.024 mi.)	A8	17
CON EDISON EPA ID: NYP004486189	1008 ATLANTIC AVE FR	E 0 - 1/8 (0.037 mi.)	B15	28
CON EDISON SERVICE B EPA ID: NYP004421822	***535 GRAND AVE***	***SSW 0 - 1/8 (0.042 mi.)***	***C21***	***38***
CON EDISON EPA ID: NYP004618575	934 PACIFIC ST	WSW 0 - 1/8 (0.057 mi.)	F32	51
CON EDISON EPA ID: NYP004642094	932 PACIFIC ST	WSW 0 - 1/8 (0.061 mi.)	F35	55
CON EDISON EPA ID: NYP004418273	***823 DEAN ST***	***SW 0 - 1/8 (0.067 mi.)***	***F42***	***71***
CON EDISON EPA ID: NYP004405007	823 DEAN ST	SW 0 - 1/8 (0.067 mi.)	F43	73
CON EDISON EPA ID: NYP004768602	823 DEAN ST	SW 0 - 1/8 (0.067 mi.)	F44	75
CON EDISON EPA ID: NYP004779039	817 DEAN ST FRONT OF	WSW 0 - 1/8 (0.074 mi.)	F53	87
CON EDISON EPA ID: NYP004770814	897 DEAN ST	SSE 0 - 1/8 (0.082 mi.)	H67	105
CON EDISON EPA ID: NYP004774824	897 DEAN ST	SSE 0 - 1/8 (0.082 mi.)	H68	107
CON EDISON EPA ID: NYP004487898	948 ATLANTIC AVE FRO	WNW 0 - 1/8 (0.083 mi.)	I71	110
CON EDISON EPA ID: NYP004340550	1034 ATLANTIC AVE	ESE 0 - 1/8 (0.087 mi.)	G76	116
CON EDISON EPA ID: NYP004401907	1010 PACIFIC ST	SE 0 - 1/8 (0.088 mi.)	H81	127
CON EDISON	915 DEAN ST	SE 0 - 1/8 (0.105 mi.)	H94	142

EPA ID: NYP004775011				
CON EDISON EPA ID: NYP004770822	915 DEAN ST	SE 0 - 1/8 (0.105 mi.)	H95	143
CON EDISON EPA ID: NYP004433181	***915 DEAN ST***	***SE 0 - 1/8 (0.105 mi.)***	***H96***	***145***
G & B AUTO COLLISION EPA ID: NYR000061044	***773 BERGEN ST***	***SSW 0 - 1/8 (0.105 mi.)***	***J98***	***149***
CON EDISON EPA ID: NYP004773487	757 BERGEN ST	SW 0 - 1/8 (0.122 mi.)	J124	186
CON EDISON EPA ID: NYP004569475	601 WASHINGTON AVE	W 1/8 - 1/4 (0.126 mi.)	N132	196
CON EDISON MANHOLE: EPA ID: NYP004340543	***611 WASHINGTON AVE***	***WSW 1/8 - 1/4 (0.127 mi.)***	***N133***	***197***
CON EDISON EPA ID: NYP004542197	790 BERGEN ST	S 1/8 - 1/4 (0.127 mi.)	O134	200
CON EDISON EPA ID: NYP004544086	806 BERGEN CT	S 1/8 - 1/4 (0.131 mi.)	R140	212
CON EDISON SERVICE B EPA ID: NYP004398640	***625 WASHINGTON AVE***	***WSW 1/8 - 1/4 (0.132 mi.)***	***J143***	***228***
CON EDISON EPA ID: NYP004404117	625 WASHINGTON AVE	WSW 1/8 - 1/4 (0.132 mi.)	J144	230
CON EDISON EPA ID: NYP004404411	625 WASHINGTON AVE	WSW 1/8 - 1/4 (0.132 mi.)	J145	232
CON EDISON EPA ID: NYP004732475	DEAN ST & WASHINGTON	WSW 1/8 - 1/4 (0.135 mi.)	N150	238
CON EDISON EPA ID: NYP004636676 EPA ID: NYP004596490	***818 BERGEN ST***	***S 1/8 - 1/4 (0.142 mi.)***	***R158***	***250***
CON EDISON EPA ID: NYP004542213	818 BERGEN ST	S 1/8 - 1/4 (0.142 mi.)	R160	256
BELL ATLANTIC-NY EPA ID: NYP000934638	***CLASSON AVE/PACIFIC***	***ESE 1/8 - 1/4 (0.144 mi.)***	***M161***	***258***
CON EDISON MANHOLE: EPA ID: NYP004288999	***CLASSON AVE & PACIFI***	***ESE 1/8 - 1/4 (0.144 mi.)***	***M162***	***259***
CON EDISON EPA ID: NYP004692901	637 WASHINGTON AVE	SW 1/8 - 1/4 (0.147 mi.)	U163	261
CON EDISON MANHOLE 6 EPA ID: NYP004140166	***BERGEN ST AND WASHIN***	***SW 1/8 - 1/4 (0.150 mi.)***	***U170***	***270***
CON EDISON EPA ID: NYP004721767	WASHINGTON AVE & BER	SW 1/8 - 1/4 (0.150 mi.)	U171	273
CON EDISON SERVICE B EPA ID: NYP004398632	***BERGEN ST & WASHINGT***	***SW 1/8 - 1/4 (0.150 mi.)***	***U172***	***274***
CON EDISON SERVICE B EPA ID: NYP004417267	***650 WASHINGTON AVE***	***WSW 1/8 - 1/4 (0.152 mi.)***	***175***	***278***
CON EDISON EPA ID: NYP004732467	771 DEAN ST	WSW 1/8 - 1/4 (0.152 mi.)	N176	281
CON EDISON	UNDERHILL AVE & DEAN	WSW 1/8 - 1/4 (0.152 mi.)	N179	285

EPA ID: NYP004758322				
CON EDISON EPA ID: NYP004403010	656 WASHINGTON AVE	WSW 1/8 - 1/4 (0.155 mi.)	U186	295
CON EDISON EPA ID: NYP004684841	640 CLASSON AVE	SE 1/8 - 1/4 (0.155 mi.)	W188	299
CON ED - MH 2947 EPA ID: NYP004010419	***DEAN ST & CLASSON***	***SE 1/8 - 1/4 (0.156 mi.)***	***W189***	***300***
CON EDISON MANHOLE: EPA ID: NYP004256988	***CLASSON AVE & DEAN S***	***SE 1/8 - 1/4 (0.156 mi.)***	***W191***	***304***
BELL ATLANTIC-NY EPA ID: NYP000933770	***DEAN ST/CLASSON AVE***	***SE 1/8 - 1/4 (0.156 mi.)***	***W192***	***306***
CON EDISON EPA ID: NYP004528832 EPA ID: NYP004655320	642 CLASSON AVE	SE 1/8 - 1/4 (0.158 mi.)	W193	308
CON EDISON SERVICE B EPA ID: NYP004416111	***649 WASHINGTON AVE***	***SW 1/8 - 1/4 (0.160 mi.)***	***U200***	***325***
CON EDISON SERVICE B EPA ID: NYP004417283	***365 ST MARKS AVE***	***SSW 1/8 - 1/4 (0.166 mi.)***	***Z208***	***337***
CON EDISON SERVICE B EPA ID: NYP004311445	***355 ST MARKS AVE***	***SSW 1/8 - 1/4 (0.170 mi.)***	***Z215***	***352***
CON EDISON EPA ID: NYP004500955	734 BERGEN ST	WSW 1/8 - 1/4 (0.177 mi.)	U226	370
CON EDISON EPA ID: NYP004417275	674 WASHINGTON AVE	SW 1/8 - 1/4 (0.177 mi.)	U233	383
CON EDISON - SERVICE EPA ID: NYP004408969	***411 ST MARKS AVE***	***S 1/8 - 1/4 (0.180 mi.)***	***AC235***	***387***
CONSOLIDATED EDISON EPA ID: NYP004227611	BERGEN ST & CLASSON	SSE 1/8 - 1/4 (0.184 mi.)	W237	391
CONSOLIDATED EDISON EPA ID: NYP004142899	BERGEN ST & CLASSON	SSE 1/8 - 1/4 (0.184 mi.)	W239	393
CONSOLIDATED EDISON EPA ID: NYP004227629	BERGEN ST & CLASSON	SSE 1/8 - 1/4 (0.184 mi.)	W240	394
CON EDISON EPA ID: NYP004758314	UNDERHILL AVE & DEAN	W 1/8 - 1/4 (0.185 mi.)	AE243	399
CON EDISON EPA ID: NYP004409876	429 ST. MARKS AVE.	S 1/8 - 1/4 (0.188 mi.)	AC247	407
CON ED EPA ID: NYP004872160	ST MARKS AVE & WASHI	SW 1/8 - 1/4 (0.190 mi.)	AF251	414
CON ED EPA ID: NYP004874422	ST MARKS AVE & WASHI	SW 1/8 - 1/4 (0.190 mi.)	AF254	417
CON EDISON SERVICE B EPA ID: NYP004409892	***400 ST MARKS AVE***	***S 1/8 - 1/4 (0.191 mi.)***	***AC257***	***421***
CON EDISON EPA ID: NYP004601548	661 WASHINGTON AVE	SSW 1/8 - 1/4 (0.193 mi.)	Z258	423
CON EDISON SERVICE B EPA ID: NYP004418281	***364 ST MARKS AVE***	***SSW 1/8 - 1/4 (0.193 mi.)***	***Z259***	***424***
NYC DEP	***333 ST MARKS AVE***	***SW 1/8 - 1/4 (0.196 mi.)***	***U266***	***438***

EPA ID: NYP003663275				
CONSOLIDATED EDISON EPA ID: NYP004150520	333 SAINT MARKS PL	SW 1/8 - 1/4 (0.196 mi.)	U267	440
CON EDISON SERVICE B EPA ID: NYP004409868	***420 ST MARKS AVE***	***S 1/8 - 1/4 (0.199 mi.)***	***AC268***	***441***
CON EDISON EPA ID: NYP004406070	876 PACIFIC ST	W 1/8 - 1/4 (0.199 mi.)	AE269	443
CON EDISON EPA ID: NYP004530143	422 ST MARKS AVE	S 1/8 - 1/4 (0.200 mi.)	AC271	446
CON EDISON EPA ID: NYP004534871	424 ST MARKS AVE	S 1/8 - 1/4 (0.202 mi.)	AC272	447
CON EDISON EPA ID: NYP004714622	874 PACIFIC ST	W 1/8 - 1/4 (0.204 mi.)	AI279	467
CON EDISON EPA ID: NYP004332987	745 DEAN ST	W 1/8 - 1/4 (0.209 mi.)	AE285	479
CON EDISON SERVICE B EPA ID: NYP004395273	***UNDERHILL AVE & BERG***	***WSW 1/8 - 1/4 (0.209 mi.)***	***AK286***	***481***
CON EDISON SERVICE B EPA ID: NYP004395281	***UNDERHILL AVE & BERG***	***WSW 1/8 - 1/4 (0.209 mi.)***	***AK287***	***483***
CON EDISON EPA ID: NYP004658415	434 ST MARKS AV	S 1/8 - 1/4 (0.210 mi.)	AC288	485
CON EDISON EPA ID: NYP004562807	692 WASHINGTON AVE	SW 1/8 - 1/4 (0.211 mi.)	AF289	487
CON EDISON SERVICE B EPA ID: NYP004422481	***702 WASHINGTON AVE***	***SSW 1/8 - 1/4 (0.224 mi.)***	***AF324***	***540***
CON EDISON MANHOLE: EPA ID: NYP004418208	***736 DEAN ST***	***W 1/8 - 1/4 (0.226 mi.)***	***AE326***	***545***
CON EDISON EPA ID: NYP004531364	CLASSON AVE & ST MAR	SSE 1/8 - 1/4 (0.229 mi.)	AQ331	555
CON EDISON EPA ID: NYP004759262	ST MARKS & CLASSON A	SSE 1/8 - 1/4 (0.229 mi.)	AQ335	559
CON EDISON EPA ID: NYP004601589	ST MARKS AVE & CLASS	SSE 1/8 - 1/4 (0.229 mi.)	AQ336	561
CON EDISON SERVICE B EPA ID: NYP004421814	***986 DEAN ST***	***SE 1/8 - 1/4 (0.230 mi.)***	***AM342***	***569***
CON EDISON SERVICE B EPA ID: NYP004418422	***1082 PACIFIC ST***	***ESE 1/8 - 1/4 (0.237 mi.)***	***AN349***	***583***
CON EDISON EPA ID: NYP004599320	391 PROSPECT PL	SSW 1/8 - 1/4 (0.237 mi.)	AS350	585
CON EDISON EPA ID: NYP004587515	391 PROSPECT PL	SSW 1/8 - 1/4 (0.237 mi.)	AS351	587
NYC DEPT OF ED - PUB EPA ID: NYR000182832	***80 UNDERHILL AVE***	***WSW 1/8 - 1/4 (0.237 mi.)***	***AK352***	***588***
CON EDISON EPA ID: NYP004779765	721 DEAN ST	W 1/8 - 1/4 (0.246 mi.)	AV373	623
CON ED	359 PROSPECT PL & WA	SW 1/8 - 1/4 (0.249 mi.)	AS377	628

EPA ID: NYP004806113				
CON EDISON SERVICE B EPA ID: NYP004422614	***1061 ATLANTIC AVE***	***E 1/8 - 1/4 (0.249 mi.)***	***378***	***630***

Lower Elevation	Address	Direction / Distance	Map ID	Page
SAIKA AUTO INTL INC EPA ID: NYR000054635	***980 ATLANTIC AVE***	***NW 0 - 1/8 (0.027 mi.)***	***A10***	***20***
CON EDISON SERVICE B EPA ID: NYP004422598	***1016 ATLANTIC AVE***	***E 0 - 1/8 (0.030 mi.)***	***A11***	***23***
CON EDISON EPA ID: NYP004557484	970 ATLANTIC AVE	WNW 0 - 1/8 (0.041 mi.)	A19	35
LOT 57,TAXBLOCK 2018 EPA ID: NYP004487880	***927 ATLANTIC AVENUE***	***NW 0 - 1/8 (0.049 mi.)***	***A25***	***42***
CON EDISON - MANHOLE EPA ID: NYP004182952	***960 ATLANTIC AVENUE***	***WNW 0 - 1/8 (0.057 mi.)***	***E29***	***45***
PEP BOYS 575 EPA ID: NYR000046185	975-983 ATLANTIC AVE	ENE 0 - 1/8 (0.067 mi.)	D46	78
CON EDISON EPA ID: NYP004535639	56 LEFEFRTS PL	N 0 - 1/8 (0.077 mi.)	E58	93
CON EDISON EPA ID: NYP004535347	62 LEFFERTS PL	N 0 - 1/8 (0.080 mi.)	E61	97
CON EDISON EPA ID: NYP004649331	***983 ATLANTIC AVE***	***ENE 0 - 1/8 (0.080 mi.)***	***G63***	***100***
CON EDISON EPA ID: NYP004608220	985 ATLANTIC AVE	ENE 0 - 1/8 (0.081 mi.)	G64	101
CON EDISON EPA ID: NYP004535621	90 LEFFERTS PL	NE 0 - 1/8 (0.086 mi.)	D73	112
CON EDISON EPA ID: NYP004535654	52 LEFFERTS PL	NNW 0 - 1/8 (0.086 mi.)	E74	114
CON EDISON EPA ID: NYP004595864	940 ATLANTIC AVE	WNW 0 - 1/8 (0.100 mi.)	I88	132
CON EDISON EPA ID: NYP004536264	498 GRAND AVE	N 0 - 1/8 (0.101 mi.)	K90	135
CON EDISON SERVICE B EPA ID: NYP004439469	***85 LEFFERTS PL***	***NE 0 - 1/8 (0.105 mi.)***	***L97***	***147***
CON EDISON EPA ID: NYP004535670	89 LEFFERTS PL	NE 0 - 1/8 (0.110 mi.)	L101	156
1007 ATLANTIC AVENUE EPA ID: NYD980757900	***1007 ATLANTIC AVE***	***E 0 - 1/8 (0.116 mi.)***	***G111***	***167***
CON EDISON SERVICE B EPA ID: NYP004439444	***105 LEFFERTS PL***	***NE 0 - 1/8 (0.117 mi.)***	***L115***	***177***
CON EDISON SERVICE B EPA ID: NYP004439451	***113 LEFFERTS PL***	***NE 1/8 - 1/4 (0.129 mi.)***	***S138***	***206***
CON EDISON EPA ID: NYP004567954 EPA ID: NYP004618906	113 LEFFERTS PL	NE 1/8 - 1/4 (0.129 mi.)	S139	209
CON EDISON	460 GRANT AVE	N 1/8 - 1/4 (0.141 mi.)	K154	245

EPA ID: NYP004587762				
CON EDISON EPA ID: NYP004845737	918 ATLANTIC AVE	WNW 1/8 - 1/4 (0.142 mi.)	T157	249
MTA NYCT - DOWNING S EPA ID: NYR000224782	DOWNING & FULTON ST	NNE 1/8 - 1/4 (0.149 mi.)	V164	263
CON EDISON EPA ID: NYP004738756	CLASSON AVE & LEFFER	ENE 1/8 - 1/4 (0.150 mi.)	S167	266
CON EDISON EPA ID: NYP004761953	CLASSON AVE & LEFFER	ENE 1/8 - 1/4 (0.150 mi.)	S168	268
CON EDISON EPA ID: NYP004576286	***976 FULTON ST***	***NNW 1/8 - 1/4 (0.151 mi.)***	***K173***	***276***
CON EDISON EPA ID: NYP004536256	134 LEFFERTS PL	ENE 1/8 - 1/4 (0.153 mi.)	X181	287
CON EDISON SERVICE B EPA ID: NYP004414439	***595 CLASSON AVE OPPO***	***E 1/8 - 1/4 (0.155 mi.)***	***X187***	***297***
CON ED MH 2968 EPA ID: NYP004005260	***GRAND ST & FULTON ST***	***N 1/8 - 1/4 (0.158 mi.)***	***Y195***	***311***
CON ED - M/H 2968 EPA ID: NYP004007332	***FULTON ST & GRAND AV***	***N 1/8 - 1/4 (0.158 mi.)***	***Y196***	***314***
CON ED - V 2968 EPA ID: NYP004002986	***GRAND ST & FULTON ST***	***N 1/8 - 1/4 (0.158 mi.)***	***Y197***	***316***
CON EDISON SERVICE B EPA ID: NYP004424248	***1090 ATLANTIC AVE***	***E 1/8 - 1/4 (0.161 mi.)***	***Q201***	***327***
CON EDISON EPA ID: NYP004484879	1090 ATLANTIC AVE FR	E 1/8 - 1/4 (0.161 mi.)	Q203	330
CON EDISON SERVICE B EPA ID: NYP004313383	***ST JAMES PL & LEFFER***	***NW 1/8 - 1/4 (0.162 mi.)***	***P205***	***333***
CON EDISON EPA ID: NYP004747093	288 ST JAMES	NW 1/8 - 1/4 (0.167 mi.)	P210	341
CON EDISON SERVICE B EPA ID: NYP004424230	***1027 ATLANTIC AVE***	***E 1/8 - 1/4 (0.168 mi.)***	***X211***	***342***
CON EDISON SERVICE B EPA ID: NYP004429072	***573 CLASSON AVE***	***ENE 1/8 - 1/4 (0.168 mi.)***	***S212***	***344***
CON EDISON - MANHOLE EPA ID: NYP004183513	***ATLANTIC AVENUE AND***	***WNW 1/8 - 1/4 (0.169 mi.)***	***T213***	***347***
CONSOLIDATED EDISON EPA ID: NYP000201406	ATLANTIC AVE & WASHI	WNW 1/8 - 1/4 (0.172 mi.)	T217	356
CON EDISON EPA ID: NYP004201406	***ATLANTIC AVE & WASHI***	***WNW 1/8 - 1/4 (0.172 mi.)***	***T218***	***357***
CON EDISON MANHOLE 2 EPA ID: NYP004207175	***WASHINGTON AVE & ATL***	***WNW 1/8 - 1/4 (0.172 mi.)***	***T219***	***359***
CON EDISON EPA ID: NYP004574265	1069 FULTON ST	NE 1/8 - 1/4 (0.172 mi.)	AB221	362
BELL ATLANTIC-NY EPA ID: NYP000940510	FULTON ST & CLASSON	NE 1/8 - 1/4 (0.176 mi.)	S224	367
CON EDISON	***SW COR CLASSON AVE &***	***NE 1/8 - 1/4 (0.176 mi.)***	***S225***	***367***

EPA ID: NYP004160610				
CON EDISON EPA ID: NYP004183638	***FULTON ST & CLASSON***	***NE 1/8 - 1/4 (0.177 mi.)***	***S227***	***371***
CON EDISON MANHOLE: EPA ID: NYP004267118	***CLASSON AVE & FULTON***	***NE 1/8 - 1/4 (0.177 mi.)***	***S228***	***376***
CONSOLIDATED EDISON EPA ID: NYP004143830	SW COR CLASSON AVE &	NE 1/8 - 1/4 (0.177 mi.)	S230	379
CON EDISON EPA ID: NYP004741716	FULTON ST & CLASSON	NE 1/8 - 1/4 (0.177 mi.)	S231	380
MUHAMMED ABOUSISSAN EPA ID: NYP000965459	1075 FULTON ST	NE 1/8 - 1/4 (0.177 mi.)	AB232	382
CON EDISON MANHOLE: EPA ID: NYP004410825	***PUTNAM AVE & GRAND A***	***N 1/8 - 1/4 (0.179 mi.)***	***Y234***	***385***
NYNEX-MANHOLE EPA ID: NYP000922682	***FULTON ST & CAMBRIDG***	***NNW 1/8 - 1/4 (0.185 mi.)***	***AA244***	***401***
PUTNAM COURT LP EPA ID: NYR000189340	***36-44 PUTNAM AVE***	***NNE 1/8 - 1/4 (0.189 mi.)***	***V248***	***408***
CON EDISON EPA ID: NYP004661583	FRONT OF 11-24 PUTNA	N 1/8 - 1/4 (0.191 mi.)	Y256	419
CON EDISON EPA ID: NYP004727996	1085 FULTON ST	NE 1/8 - 1/4 (0.194 mi.)	AB261	429
CON EDISON SERVICE B EPA ID: NYP004422606	***1037 ATLANTIC AVE***	***E 1/8 - 1/4 (0.195 mi.)***	***AG265***	***435***
863 ATLANTIC AVENUE EPA ID: NYR000216887	590-596 WASHINGTON A	NW 1/8 - 1/4 (0.203 mi.)	AH276	461
CON EDISON SERVICE B EPA ID: NYP004410957	***897 PACIFIC ST***	***WNW 1/8 - 1/4 (0.203 mi.)***	***AI278***	***465***
CON EDISON MANHOLE: EPA ID: NYP004313631	***580 WASHINGTON AVE O***	***WNW 1/8 - 1/4 (0.205 mi.)***	***AH281***	***470***
CON EDISON EPA ID: NYP004798179	578 WASHINGTON AVE &	WNW 1/8 - 1/4 (0.208 mi.)	AH283	475
CON EDISON SERVICE B EPA ID: NYP004311403	***444 GRAND AVE***	***N 1/8 - 1/4 (0.209 mi.)***	***284***	***477***
CON EDISON EPA ID: NYP004561809	***1101 FULTON ST***	***ENE 1/8 - 1/4 (0.212 mi.)***	***AD292***	***490***
CON EDISON EPA ID: NYP004781969	572 WASHINGTON AVE	NW 1/8 - 1/4 (0.213 mi.)	AH295	495
CON EDISON EPA ID: NYP004741914	535 CLASSON AVE	NE 1/8 - 1/4 (0.215 mi.)	AB298	500
CON EDISON EPA ID: NYP004692919	531 WASHINGTON AVE	NW 1/8 - 1/4 (0.216 mi.)	AH300	503
CON EDISON EPA ID: NYP004630588	531 WASHINGTON AVE	NW 1/8 - 1/4 (0.216 mi.)	AH301	504
CON EDISON MANHOLE: EPA ID: NYP004311809	***531 WASHINGTON AVE***	***NW 1/8 - 1/4 (0.216 mi.)***	***AH303***	***507***
CON EDISON	531 WASHINGTON AV	NW 1/8 - 1/4 (0.216 mi.)	AH304	509

EPA ID: NYP004638490				
CON EDISON EPA ID: NYP004573283	531 WASHINTON AVE	NW 1/8 - 1/4 (0.216 mi.)	AH305	511
FAMILY DOLLAR STORE EPA ID: NYR000218719	***1090 FULTON ST***	***ENE 1/8 - 1/4 (0.219 mi.)***	***AD309***	***518***
CON EDISON EPA ID: NYP004773537	FULTON ST & CLAVER P	ENE 1/8 - 1/4 (0.220 mi.)	AD312	525
CON EDISON EPA ID: NYP004774949	CLAVER PL & FULTON S	ENE 1/8 - 1/4 (0.220 mi.)	AD313	526
CON EDISON EPA ID: NYP004417689	1091 PACIFIC ST	ESE 1/8 - 1/4 (0.220 mi.)	AN317	531
CON EDISON EPA ID: NYP004622965	FULTON ST & ST. JAME	NNW 1/8 - 1/4 (0.221 mi.)	AO318	532
LOT 69,TAXBLOCK 2012 EPA ID: NYP004837423	***853 ATLANTIC AVENUE***	***WNW 1/8 - 1/4 (0.223 mi.)***	***AH322***	***537***
CON EDISON SERVICE B EPA ID: NYP004418299	***887 PACIFIC ST***	***WNW 1/8 - 1/4 (0.226 mi.)***	***AI325***	***543***
CON EDISON EPA ID: NYP004736849	40 CLAVER ST	NE 1/8 - 1/4 (0.227 mi.)	AD327	547
CON EDISON SERVICE B EPA ID: NYP004410965	***885 PACIFIC ST***	***WNW 1/8 - 1/4 (0.229 mi.)***	***AI340***	***565***
CON EDISON SERVICE B EPA ID: NYP004368577	***61 IRVING PL***	***NNE 1/8 - 1/4 (0.236 mi.)***	***AR347***	***579***
CON EDISON EPA ID: NYP005069603	513-555 CLASSON AVE	NE 1/8 - 1/4 (0.237 mi.)	348	581
NYCDEP EPA ID: NYP010001949	1113 FULTON ST	ENE 1/8 - 1/4 (0.238 mi.)	AT355	595
CON EDISON EPA ID: NYP004796942	5025 CLASSON AVE	NNE 1/8 - 1/4 (0.240 mi.)	AR357	598
CON EDISON SERVICE B EPA ID: NYP004407276	***198 LEFFERTS PL***	***E 1/8 - 1/4 (0.241 mi.)***	***AL358***	***600***
CON EDISON SERVICE B EPA ID: NYP004421566	***181 LEFFERTS PL***	***E 1/8 - 1/4 (0.241 mi.)***	***AL360***	***604***
CON EDISON EPA ID: NYP004775169	28 CLAVER PL	ENE 1/8 - 1/4 (0.242 mi.)	AT363	609
MEGA DRY CLEANERS EPA ID: NY0000277285	***916 FULTON ST***	***NW 1/8 - 1/4 (0.242 mi.)***	***AO364***	***610***
CON ED EPA ID: NYP004885170	551 WAVERLY AVE	WNW 1/8 - 1/4 (0.243 mi.)	AH369	619
CON EDISION EPA ID: NYP004484382	70 DOWNING ST	N 1/8 - 1/4 (0.248 mi.)	AJ375	626
CON EDISON SERVICE B EPA ID: NYP004308284	***544 WASHINGTON AVE***	***NW 1/8 - 1/4 (0.249 mi.)***	***379***	***632***

NJ MANIFEST: Hazardous waste manifest information.

A review of the NJ MANIFEST list, as provided by EDR, and dated 12/31/2017 has revealed that there are 27 NJ MANIFEST sites within approximately 0.25 miles of the target property.

Equal/Higher Elevation	Address	Direction / Distance	Map ID	Page
CON EDISON EPA Id: NYP004779039	817 DEAN ST FRONT OF	WSW 0 - 1/8 (0.074 mi.)	F54	88
CON EDISON EPA Id: NYP004770814	897 DEAN ST	SSE 0 - 1/8 (0.082 mi.)	H65	103
CON EDISON EPA Id: NYP004773487	757 BERGEN ST	SW 0 - 1/8 (0.122 mi.)	J123	185
CON EDISON EPA Id: NYP004732475	DEAN ST & WASHINGTON	WSW 1/8 - 1/4 (0.135 mi.)	N148	235
CON EDISON EPA Id: NYP004732467	771 DEAN ST	WSW 1/8 - 1/4 (0.152 mi.)	N178	283
CON EDISON MANHOLE: EPA Id: NYP004256988	CLASSON AVE & DEAN S	SE 1/8 - 1/4 (0.156 mi.)	W190	303
CON EDISON EPA Id: NYP004758314	UNDERHILL AVE & DEAN	W 1/8 - 1/4 (0.185 mi.)	AE242	398
CON EDISON - MANHOLE EPA Id: NYP004872160	ST MARKS AVE & WASHI	SW 1/8 - 1/4 (0.190 mi.)	AF253	416
CON EDISON - MANHOLE EPA Id: NYP004874422	ST MARKS AVE & WASHI	SW 1/8 - 1/4 (0.190 mi.)	AF255	418
CON EDISON EPA Id: NYP004759262	ST MARKS & CLASSON A	SSE 1/8 - 1/4 (0.229 mi.)	AQ334	558
CON EDISON EPA Id: NYP004833352	SAINT MARKS AVE & CL	SSE 1/8 - 1/4 (0.229 mi.)	AQ337	562
CON EDISON EPA Id: NYP004779765	721 DEAN ST	W 1/8 - 1/4 (0.246 mi.)	AV374	625

Lower Elevation	Address	Direction / Distance	Map ID	Page
CON EDISON - MANHOLE EPA Id: NYP004182952	***960 ATLANTIC AVENUE***	***WNW 0 - 1/8 (0.057 mi.)***	***E29***	***45***
R & S STRAUSS EPA Id: NYD980757900	1007 ATLANTIC AVENUE	E 0 - 1/8 (0.116 mi.)	G112	172
CON EDISON EPA Id: NYP004845737	918 ATLANTIC AVE	WNW 1/8 - 1/4 (0.142 mi.)	T155	247
CON EDISON EPA Id: NYP004741716 EPA Id: NYP004183638	***FULTON ST & CLASSON***	***NE 1/8 - 1/4 (0.177 mi.)***	***S227***	***371***
PUTNAM COURT LP EPA Id: NYR000189340	36-44 PUTNAM AVE	NNE 1/8 - 1/4 (0.189 mi.)	V249	411
CON EDISON EPA Id: NYP004727996	1085 FULTON ST	NE 1/8 - 1/4 (0.194 mi.)	AB262	430
863 ATLANTIC AVE REA EPA Id: NYR000216887	590 WASHINGTON AVENU	NW 1/8 - 1/4 (0.203 mi.)	AH274	450
CON EDISON	572 WASHINGTON AVE	NW 1/8 - 1/4 (0.213 mi.)	AH296	497

EPA Id: NYP004781969				
CON EDISON EPA Id: NYP004741914	535 CLASSON AVE	NE 1/8 - 1/4 (0.215 mi.)	AB299	501
CON EDISON EPA Id: NYP004774949	CLAVER PL & FULTON S	ENE 1/8 - 1/4 (0.220 mi.)	AD311	524
CON EDISON EPA Id: NYP004773537	FULTON ST & CLAVER P	ENE 1/8 - 1/4 (0.220 mi.)	AD314	528
CON EDISON EPA Id: NYP004837423	853 ATLANTIC AVE	WNW 1/8 - 1/4 (0.223 mi.)	AH320	535
CON EDISON EPA Id: NYP004736849	40 CLAVER ST	NE 1/8 - 1/4 (0.227 mi.)	AD329	550
CON EDISON EPA Id: NYP004775169	28 CLAVER PL	ENE 1/8 - 1/4 (0.242 mi.)	AT361	606
CON EDISON EPA Id: NYP004885170	551 WAVERLY AVE	WNW 1/8 - 1/4 (0.243 mi.)	AH367	617

EDR HIGH RISK HISTORICAL RECORDS

EDR Exclusive Records

EDR Hist Auto: EDR has searched selected national collections of business directories and has collected listings of potential gas station/filling station/service station sites that were available to EDR researchers. EDR's review was limited to those categories of sources that might, in EDR's opinion, include gas station/filling station/service station establishments. The categories reviewed included, but were not limited to gas, gas station, gasoline station, filling station, auto, automobile repair, auto service station, service station, etc. This database falls within a category of information EDR classifies as "High Risk Historical Records", or HRHR. EDR's HRHR effort presents unique and sometimes proprietary data about past sites and operations that typically create environmental concerns, but may not show up in current government records searches.

A review of the EDR Hist Auto list, as provided by EDR, has revealed that there are 7 EDR Hist Auto sites within approximately 0.125 miles of the target property.

Equal/Higher Elevation	Address	Direction / Distance	Map ID	Page
MARIOS AUTO REPAIR	1008 ATLANTIC AVE	E 0 - 1/8 (0.037 mi.)	B13	27
NASH SERVICE STATION	1034 ATLANTIC AVE	ESE 0 - 1/8 (0.087 mi.)	G78	119
SON AUTO REPAIRS COR	816 DEAN ST	SW 0 - 1/8 (0.091 mi.)	J83	129
PACIFIC AUTO CLINIC	904 PACIFIC ST	W 0 - 1/8 (0.112 mi.)	N105	162

Lower Elevation	Address	Direction / Distance	Map ID	Page
S N J ATLANTIC AUTO	941 ATLANTIC AVE	N 0 - 1/8 (0.041 mi.)	A16	29
BEAR WHEEL ALIGNMENT	967 ATLANTIC AVE	ENE 0 - 1/8 (0.062 mi.)	D38	59
A&J ATOMATIC TRANSMI	999 ATLANTIC AVE	E 0 - 1/8 (0.104 mi.)	G93	141

EXECUTIVE SUMMARY

EDR Hist Cleaner: EDR has searched selected national collections of business directories and has collected listings of potential dry cleaner sites that were available to EDR researchers. EDR's review was limited to those categories of sources that might, in EDR's opinion, include dry cleaning establishments. The categories reviewed included, but were not limited to dry cleaners, cleaners, laundry, laundromat, cleaning/laundry, wash & dry etc. This database falls within a category of information EDR classifies as "High Risk Historical Records", or HRHR. EDR's HRHR effort presents unique and sometimes proprietary data about past sites and operations that typically create environmental concerns, but may not show up in current government records searches.

A review of the EDR Hist Cleaner list, as provided by EDR, has revealed that there is 1 EDR Hist Cleaner site within approximately 0.125 miles of the target property.

Equal/Higher Elevation	Address	Direction / Distance	Map ID	Page
WORST BROTHERS	923 PACIFIC ST	W 0 - 1/8 (0.124 mi.)	I128	192

EXECUTIVE SUMMARY

Due to poor or inadequate address information, the following sites were not mapped. Count: 2 records.

Site Name	Database(s)
ATLANTIC AVE. AND UTICA AVENUE (CR	NY INST CONTROL, NY VCP
SKILLMAN STATION	NY VCP

OVERVIEW MAP - 5413033.2S



Target Property

Sites at elevations higher than or equal to the target property

Sites at elevations lower than the target property

Manufactured Gas Plants

National Priority List Sites

Dept. Defense Sites

0 1/4 1/2 1 Miles

Indian Reservations BIA

Power transmission lines

Pipelines

National Wetland Inventory

State Wetlands

Upgradient Area

This report includes Interactive Map Layers to display and/or hide map information. The legend includes only those icons for the default map view.

SITE NAME:	505 Grand Avenue	CLIENT:	Equity Env. Engineering LLC
ADDRESS:	505 Grand Avenue Brooklyn NY 11238	CONTACT:	Gene Bove
		INQUIRY #:	5413033.2s
LAT/LONG:	40.680024 / 73.961249	DATE:	September 04, 2018 1:56 pm

Copyright © 2018 EDR, Inc. © 2015 TomTom Rel. 2015.

DETAIL MAP - 5413033.2S



- Target Property
- Sites at elevations higher than or equal to the target property
- Sites at elevations lower than the target property
- Manufactured Gas Plants
- Sensitive Receptors
- National Priority List Sites
- Dept. Defense Sites
- Indian Reservations BIA
- Pipelines

0 1/16 1/8 1/4 Miles

This report includes Interactive Map Layers to display and/or hide map information. The legend includes only those icons for the default map view.

SITE NAME:	505 Grand Avenue	CLIENT:	Equity Env. Engineering LLC
ADDRESS:	505 Grand Avenue Brooklyn NY 11238	CONTACT:	Gene Bove
		INQUIRY #:	5413033.2s
LAT/LONG:	40.680024 / 73.961249	DATE:	September 04, 2018 1:59 pm

Copyright © 2018 EDR, Inc. © 2015 TomTom Rel. 2015.

MAP FINDINGS SUMMARY

Database	Search Distance (Miles)	Target Property	< 1/8	1/8 - 1/4	1/4 - 1/2	1/2 - 1	> 1	Total Plotted
STANDARD ENVIRONMENTAL RECORDS								
Federal NPL site list								
NPL	1.000		0	0	0	0	NR	0
Proposed NPL	1.000		0	0	0	0	NR	0
NPL LIENS	0.001		0	NR	NR	NR	NR	0
Federal Delisted NPL site list								
Delisted NPL	1.000		0	0	0	0	NR	0
Federal CERCLIS list								
FEDERAL FACILITY	0.500		0	0	0	NR	NR	0
SEMS	0.500		0	0	1	NR	NR	1
Federal CERCLIS NFRAP site list								
SEMS-ARCHIVE	0.500		0	0	0	NR	NR	0
Federal RCRA CORRACTS facilities list								
CORRACTS	1.000		0	0	0	0	NR	0
Federal RCRA non-CORRACTS TSD facilities list								
RCRA-TSDF	0.500		0	0	0	NR	NR	0
Federal RCRA generators list								
RCRA-LQG	0.250		2	6	NR	NR	NR	8
RCRA-SQG	0.250		1	1	NR	NR	NR	2
RCRA-CESQG	0.250		1	3	NR	NR	NR	4
Federal institutional controls / engineering controls registries								
LUCIS	0.500		0	0	0	NR	NR	0
US ENG CONTROLS	0.500		0	0	0	NR	NR	0
US INST CONTROL	0.500		0	0	0	NR	NR	0
Federal ERNS list								
ERNS	0.001		0	NR	NR	NR	NR	0
State- and tribal - equivalent CERCLIS								
NY SHWS	1.000		0	0	0	1	NR	1
State and tribal landfill and/or solid waste disposal site lists								
NY SWF/LF	0.500		1	1	2	NR	NR	4
State and tribal leaking storage tank lists								
INDIAN LUST	0.500		0	0	0	NR	NR	0
NY LTANKS	0.500		4	7	25	NR	NR	36
NY HIST LTANKS	0.500		0	0	0	NR	NR	0
State and tribal registered storage tank lists								
FEMA UST	0.250		0	0	NR	NR	NR	0

MAP FINDINGS SUMMARY

Database	Search Distance (Miles)	Target Property	< 1/8	1/8 - 1/4	1/4 - 1/2	1/2 - 1	> 1	Total Plotted
NY UST	0.250		3	10	NR	NR	NR	13
NY CBS UST	0.250		0	0	NR	NR	NR	0
NY MOSF UST	0.500		0	0	0	NR	NR	0
NY MOSF	0.500		0	0	0	NR	NR	0
NY CBS	0.250		0	0	NR	NR	NR	0
NY AST	0.250		11	17	NR	NR	NR	28
NY CBS AST	0.250		0	0	NR	NR	NR	0
NY MOSF AST	0.500		0	0	0	NR	NR	0
INDIAN UST	0.250		0	0	NR	NR	NR	0
NY TANKS	0.250		1	1	NR	NR	NR	2
State and tribal institutional control / engineering control registries								
NY RES DECL	0.125		0	NR	NR	NR	NR	0
NY ENG CONTROLS	0.500		0	0	0	NR	NR	0
NY INST CONTROL	0.500		0	0	0	NR	NR	0
State and tribal voluntary cleanup sites								
NY VCP	0.500		6	6	7	NR	NR	19
INDIAN VCP	0.500		0	0	0	NR	NR	0
State and tribal Brownfields sites								
NY BROWNFIELDS	0.500		0	0	1	NR	NR	1
NY ERP	0.500		0	0	0	NR	NR	0
ADDITIONAL ENVIRONMENTAL RECORDS								
Local Brownfield lists								
US BROWNFIELDS	0.500		0	0	0	NR	NR	0
Local Lists of Landfill / Solid Waste Disposal Sites								
NY SWTIRE	0.500		0	0	0	NR	NR	0
NY SWRCY	0.500		0	0	0	NR	NR	0
INDIAN ODI	0.500		0	0	0	NR	NR	0
ODI	0.500		0	0	0	NR	NR	0
DEBRIS REGION 9	0.500		0	0	0	NR	NR	0
IHS OPEN DUMPS	0.500		0	0	0	NR	NR	0
Local Lists of Hazardous waste / Contaminated Sites								
US HIST CDL	0.001		0	NR	NR	NR	NR	0
NY DEL SHWS	1.000		0	0	0	0	NR	0
US CDL	0.001		0	NR	NR	NR	NR	0
Local Lists of Registered Storage Tanks								
NY HIST UST	0.250		0	0	NR	NR	NR	0
NY HIST AST	0.001		0	NR	NR	NR	NR	0
Local Land Records								
NY LIENS	0.001		0	NR	NR	NR	NR	0

MAP FINDINGS SUMMARY

Database	Search Distance (Miles)	Target Property	< 1/8	1/8 - 1/4	1/4 - 1/2	1/2 - 1	> 1	Total Plotted
LIENS 2	0.001		0	NR	NR	NR	NR	0
Records of Emergency Release Reports								
HMIRS	0.001		0	NR	NR	NR	NR	0
NY Spills	0.125		17	NR	NR	NR	NR	17
NY Hist Spills	0.125		0	NR	NR	NR	NR	0
NY SPILLS 90	0.125		0	NR	NR	NR	NR	0
NY SPILLS 80	0.125		0	NR	NR	NR	NR	0
Other Ascertainable Records								
RCRA NonGen / NLR	0.250		24	98	NR	NR	NR	122
FUDS	1.000		0	0	0	0	NR	0
DOD	1.000		0	0	0	0	NR	0
SCRD DRYCLEANERS	0.500		0	0	0	NR	NR	0
US FIN ASSUR	0.001		0	NR	NR	NR	NR	0
EPA WATCH LIST	0.001		0	NR	NR	NR	NR	0
2020 COR ACTION	0.250		0	0	NR	NR	NR	0
TSCA	0.001		0	NR	NR	NR	NR	0
TRIS	0.001		0	NR	NR	NR	NR	0
SSTS	0.001		0	NR	NR	NR	NR	0
ROD	1.000		0	0	0	0	NR	0
RMP	0.001		0	NR	NR	NR	NR	0
RAATS	0.001		0	NR	NR	NR	NR	0
PRP	0.001		0	NR	NR	NR	NR	0
PADS	0.001		0	NR	NR	NR	NR	0
ICIS	0.001		0	NR	NR	NR	NR	0
FTTS	0.001		0	NR	NR	NR	NR	0
MLTS	0.001		0	NR	NR	NR	NR	0
COAL ASH DOE	0.001		0	NR	NR	NR	NR	0
COAL ASH EPA	0.500		0	0	0	NR	NR	0
PCB TRANSFORMER	0.001		0	NR	NR	NR	NR	0
RADINFO	0.001		0	NR	NR	NR	NR	0
HIST FTTS	0.001		0	NR	NR	NR	NR	0
DOT OPS	0.001		0	NR	NR	NR	NR	0
CONSENT	1.000		0	0	0	0	NR	0
INDIAN RESERV	0.001		0	NR	NR	NR	NR	0
FUSRAP	1.000		0	0	0	0	NR	0
UMTRA	0.500		0	0	0	NR	NR	0
LEAD SMELTERS	0.001		0	NR	NR	NR	NR	0
US AIRS	0.001		0	NR	NR	NR	NR	0
US MINES	0.250		0	0	NR	NR	NR	0
ABANDONED MINES	0.001		0	NR	NR	NR	NR	0
FINDS	0.001		0	NR	NR	NR	NR	0
UXO	1.000		0	0	0	0	NR	0
DOCKET HWC	0.001		0	NR	NR	NR	NR	0
ECHO	0.001		0	NR	NR	NR	NR	0
FUELS PROGRAM	0.250		0	0	NR	NR	NR	0
NY AIRS	0.001		0	NR	NR	NR	NR	0
NY COAL ASH	0.500		0	0	0	NR	NR	0
NY DRYCLEANERS	0.250		0	1	NR	NR	NR	1
NY E DESIGNATION	0.125		26	NR	NR	NR	NR	26

MAP FINDINGS SUMMARY

Database	Search Distance (Miles)	Target Property	< 1/8	1/8 - 1/4	1/4 - 1/2	1/2 - 1	> 1	Total Plotted
NY Financial Assurance	0.001		0	NR	NR	NR	NR	0
NY HSWDS	0.500		0	0	0	NR	NR	0
NY MANIFEST	0.250		37	136	NR	NR	NR	173
NJ MANIFEST	0.250		5	22	NR	NR	NR	27
NY SPDES	0.001		0	NR	NR	NR	NR	0
NY VAPOR REOPENED	0.500		0	0	0	NR	NR	0
NY UIC	0.001		0	NR	NR	NR	NR	0
EDR HIGH RISK HISTORICAL RECORDS								
EDR Exclusive Records								
EDR MGP	1.000		0	0	0	0	NR	0
EDR Hist Auto	0.125		7	NR	NR	NR	NR	7
EDR Hist Cleaner	0.125		1	NR	NR	NR	NR	1
EDR RECOVERED GOVERNMENT ARCHIVES								
Exclusive Recovered Govt. Archives								
NY RGA HWS	0.001		0	NR	NR	NR	NR	0
NY RGA LF	0.001		0	NR	NR	NR	NR	0
- Totals --		0	147	309	36	1	0	493

NOTES:

TP = Target Property

NR = Not Requested at this Search Distance

Sites may be listed in more than one database

A1 **990 ATLANTIC AVE** **NY LTANKS** **S100494512**
990 ATLANTIC AVE **N/A**
< 1/8 **BROOKLYN, NY**
0.001 mi.
4 ft. **Site 1 of 18 in cluster A**

Relative:
Higher

Actual:
85 ft.

LTANKS:

Facility ID:	9210824
Site ID:	167865
Closed Date:	1992-12-18
Spill Number:	9210824
Spill Date:	1992-12-17
Spill Cause:	Tank Failure
Spill Source:	Commercial/Industrial
Spill Class:	C4
Cleanup Ceased:	1992-12-18
SWIS:	2401
Investigator:	CAMMISA
Referred To:	Not reported
Reported to Dept:	1992-12-18
CID:	Not reported
Water Affected:	Not reported
Spill Notifier:	Other
Last Inspection:	Not reported
Recommended Penalty:	False
Meets Standard:	True
UST Involvement:	False
Remediation Phase:	0
Date Entered In Computer:	1992-12-22
Spill Record Last Update:	2004-09-30
Spiller Name:	Not reported
Spiller Company:	Not reported
Spiller Address:	Not reported
Spiller County:	001
Spiller Contact:	Not reported
Spiller Phone:	Not reported
Spiller Extention:	Not reported
DEC Region:	2
DER Facility ID:	141424
DEC Memo:	""
Remarks:	"VAVLE NIPPLE ON A/G 275 ROTTED OUT-OIL LEAKED TO CONCRETE FLOOR -SVCMNPUT VAC ON TANK AND REPLACED FITTINGS AND VAVLE APPLIED SPEEDI-DRI P/UDISPOSED"

All Materials:

Site ID:	167865
Operable Unit ID:	977460
Operable Unit:	01
Material ID:	404264
Material Code:	0001A
Material Name:	#2 fuel oil
Case No.:	Not reported
Material FA:	Petroleum
Quantity:	4.00
Units:	G
Recovered:	.00
Oxygenate:	Not reported

A2
SW
< 1/8
0.007 mi.
39 ft.

PACIFIC ST & GRAND AVE
PACIFIC ST & GRAND AVE
BROOKLYN, NY

Site 2 of 18 in cluster A

NY Spills **S104953529**
N/A

Relative:
Higher

Actual:
87 ft.

SPILLS:

Facility ID:	0013311
Facility Type:	ER
Spill Number:	0013311
DER Facility ID:	101089
Site ID:	116136
DEC Region:	2
Closed Date:	2001-05-15
Spill Cause:	Abandoned Drums
Spill Class:	C3
SWIS:	2401
Spill Date:	2001-03-21
Investigator:	TJDEMEO
Referred To:	Not reported
Reported to Dept:	2001-03-21
CID:	211
Water Affected:	Not reported
Spill Source:	Unknown
Spill Notifier:	Local Agency
Cleanup Ceased:	Not reported
Cleanup Meets Std:	False
Last Inspection:	Not reported
Recommended Penalty:	False
UST Trust:	False
Remediation Phase:	0
Date Entered In Computer:	2001-03-21
Spill Record Last Update:	2004-02-05
Spiller Name:	Not reported
Spiller Company:	UNKNOWN
Spiller Address:	Not reported
Spiller Company:	001
Contact Name:	CHERELLE MAYFIELD
DEC Memo:	"Prior to Sept, 2004 data translation this spill Lead_DEC Field was DEMEO 5/15/01 TJD No Drum Found"
Remarks:	"2 55 gals drums at location - unk substance in them - does not appear to be leaking"

All Materials:

Site ID:	116136
Operable Unit ID:	835260
Operable Unit:	01
Material ID:	540024
Material Code:	0064A
Material Name:	unknown material
Case No.:	Not reported
Material FA:	Other
Quantity:	110.00
Units:	G
Recovered:	.00
Oxygenate:	Not reported

A3 **ATLANTIC ARMATURE CO INC** **RCRA NonGen / NLR** **1000153415**
NNE **990 ATLANTIC AVE** **FINDS** **NYD078165388**
< 1/8 **BROOKLYN, NY 11238** **ECHO**
0.009 mi.
48 ft. **Site 3 of 18 in cluster A**

Relative:
Lower

Actual:
84 ft.

RCRA NonGen / NLR:

Date form received by agency:	01/01/2007
Facility name:	ATLANTIC ARMATURE CO INC
Facility address:	990 ATLANTIC AVE BROOKLYN, NY 11238-3207
EPA ID:	NYD078165388
Mailing address:	ATLANTIC AVE BROOKLYN, NY 11238
Contact:	Not reported
Contact address:	ATLANTIC AVE BROOKLYN, NY 11238
Contact country:	US
Contact telephone:	Not reported
Contact email:	Not reported
EPA Region:	02
Classification:	Non-Generator
Description:	Handler: Non-Generators do not presently generate hazardous waste

Owner/Operator Summary:

Owner/operator name:	ROBERT GOLDSMITH - PRES
Owner/operator address:	NOT REQUIRED NOT REQUIRED, WY 99999
Owner/operator country:	US
Owner/operator telephone:	212-555-1212
Owner/operator email:	Not reported
Owner/operator fax:	Not reported
Owner/operator extension:	Not reported
Legal status:	Private
Owner/Operator Type:	Owner
Owner/Op start date:	Not reported
Owner/Op end date:	Not reported

Owner/operator name:	ROBERT GOLDSMITH - PRES
Owner/operator address:	NOT REQUIRED NOT REQUIRED, WY 99999
Owner/operator country:	US
Owner/operator telephone:	212-555-1212
Owner/operator email:	Not reported
Owner/operator fax:	Not reported
Owner/operator extension:	Not reported
Legal status:	Private
Owner/Operator Type:	Operator
Owner/Op start date:	Not reported
Owner/Op end date:	Not reported

Handler Activities Summary:

U.S. importer of hazardous waste:	No
Mixed waste (haz. and radioactive):	No
Recycler of hazardous waste:	No
Transporter of hazardous waste:	No
Treater, storer or disposer of HW:	No
Underground injection activity:	No

ATLANTIC ARMATURE CO INC (Continued) **1000153415**

On-site burner exemption: No
Furnace exemption: No
Used oil fuel burner: No
Used oil processor: No
User oil refiner: No
Used oil fuel marketer to burner: No
Used oil Specification marketer: No
Used oil transfer facility: No
Used oil transporter: No

Historical Generators:

Date form received by agency: 01/01/2006
Site name: ATLANTIC ARMATURE CO INC
Classification: Not a generator, verified

Date form received by agency: 07/08/1999
Site name: ATLANTIC ARMATURE CO INC
Classification: Not a generator, verified

Date form received by agency: 11/12/1986
Site name: ATLANTIC ARMATURE CO INC
Classification: Small Quantity Generator

. Waste code: D000
. Waste name: Not Defined

. Waste code: D001
. Waste name: IGNITABLE HAZARDOUS WASTES ARE THOSE WASTES WHICH HAVE A FLASHPOINT OF LESS THAN 140 DEGREES FAHRENHEIT AS DETERMINED BY A PENSKY-MARTENS CLOSED CUP FLASH POINT TESTER. ANOTHER METHOD OF DETERMINING THE FLASH POINT OF A WASTE IS TO REVIEW THE MATERIAL SAFETY DATA SHEET, WHICH CAN BE OBTAINED FROM THE MANUFACTURER OR DISTRIBUTOR OF THE MATERIAL. LACQUER THINNER IS AN EXAMPLE OF A COMMONLY USED SOLVENT WHICH WOULD BE CONSIDERED AS IGNITABLE HAZARDOUS WASTE.

Violation Status: No violations found

FINDS:

Registry ID: 110004370065

Environmental Interest/Information System
RCRAInfo is a national information system that supports the Resource Conservation and Recovery Act (RCRA) program through the tracking of events and activities related to facilities that generate, transport, and treat, store, or dispose of hazardous waste. RCRAInfo allows RCRA program staff to track the notification, permit, compliance, and corrective action activities required under RCRA.

Click this hyperlink while viewing on your computer to access additional FINDS: detail in the EDR Site Report.

ECHO:
Envid: 1000153415
Registry ID: 110004370065
DFR URL: http://echo.epa.gov/detailed-facility-report?fid=110004370065

A4
NE
< 1/8
0.012 mi.
65 ft.

CITY RESTAURANT SUPLLIES INC
1006 ATLANTIC AVE
BROOKLYN, NY

Site 4 of 18 in cluster A

NY Spills **S118263186**
N/A

Relative:
Lower

Actual:
84 ft.

SPILLS:

Facility ID:	1508133
Facility Type:	ER
Spill Number:	1508133
DER Facility ID:	470108
Site ID:	515704
DEC Region:	2
Closed Date:	2015-11-04
Spill Cause:	Deliberate
Spill Class:	C4
SWIS:	2401
Spill Date:	2015-11-04
Investigator:	RMOMAR
Referred To:	Not reported
Reported to Dept:	2015-11-04
CID:	Not reported
Water Affected:	Not reported
Spill Source:	Commercial/Industrial
Spill Notifier:	Local Agency
Cleanup Ceased:	Not reported
Cleanup Meets Std:	False
Last Inspection:	Not reported
Recommended Penalty:	False
UST Trust:	False
Remediation Phase:	0
Date Entered In Computer:	2015-11-04
Spill Record Last Update:	2015-11-04
Spiller Name:	NYC DEP
Spiller Company:	CITY RESTAURANT SUPLLIES INC
Spiller Address:	1006 ATLANTIC AVE
Spiller Company:	999
Contact Name:	NYC DEP
DEC Memo:	"11/4/2015: Rashad Duty Desk Spoke to DEP HAZMAT, he indicated caller stated there has been waste oil dumping into the nearby sewer. DEP HAZMAT indicated that this was wash water which was most likely used to clean kitchen appliances. The reported site is a wholesale appliance provider for restaurants, it is not an actual restaurant. DEP HAZMAT also indicated that caller said this is an ongoing issue and happens weekly. DEP is investigating impact to sewer system and further looking into this issue. 1006 Atlantic Avenue has an alternate address of 998-1006 Atlantic Avenue. No PBS registration or additional spill reports were found. Spill will be closed as per DEP investigation. "
Remarks:	"Waste oil being dumped from the basement of the business and into the municipal sewer. Caller actually witnessed the dumping after his office received a complaint of the activity."

All Materials:

Site ID:	515704
Operable Unit ID:	1264818
Operable Unit:	01
Material ID:	2268635
Material Code:	0022
Material Name:	waste oil/used oil

CITY RESTAURANT SUPLLIES INC (Continued) **S118263186**

Case No.:	Not reported
Material FA:	Petroleum
Quantity:	Not reported
Units:	Not reported
Recovered:	Not reported
Oxygenate:	Not reported

A5 **COMMERCIAL SITE** **NY Spills** **S118263229**
NE **1006 ATLANTIC AVE** **N/A**
< 1/8 **BROOKLYN, NY**
0.012 mi.
65 ft. **Site 5 of 18 in cluster A**

Relative: **Lower**
Actual: **84 ft.**

SPILLS:

Facility ID:	1508179
Facility Type:	ER
Spill Number:	1508179
DER Facility ID:	470108
Site ID:	515753
DEC Region:	2
Closed Date:	2015-11-09
Spill Cause:	Equipment Failure
Spill Class:	C3
SWIS:	2401
Spill Date:	2015-11-04
Investigator:	RMPIPER
Referred To:	Not reported
Reported to Dept:	2015-11-05
CID:	Not reported
Water Affected:	Not reported
Spill Source:	Commercial/Industrial
Spill Notifier:	Local Agency
Cleanup Ceased:	Not reported
Cleanup Meets Std:	False
Last Inspection:	Not reported
Recommended Penalty:	False
UST Trust:	False
Remediation Phase:	0
Date Entered In Computer:	2015-11-05
Spill Record Last Update:	2015-11-09
Spiller Name:	BEN
Spiller Company:	CITY RETERAUNT SUPPLIES INC
Spiller Address:	1006 ATLANTIC AVE
Spiller Company:	999
Contact Name:	JEREMY HELLER
DEC Memo:	"Duplicate spill. closed. See 1508180. "
Remarks:	"someone pumped oil from leaking tank into street. Oil is still remaining in basement."

All Materials:

Site ID:	515753
Operable Unit ID:	1264866
Operable Unit:	01
Material ID:	2268682
Material Code:	0001A
Material Name:	#2 fuel oil
Case No.:	Not reported

COMMERCIAL SITE (Continued) **S118263229**

Material FA:	Petroleum
Quantity:	Not reported
Units:	Not reported
Recovered:	Not reported
Oxygenate:	Not reported

A6
NE
< 1/8
0.012 mi.
65 ft.

UNKNOWN BUILDING **NY Spills** **S118263230**
1006 ATLANTIC AVE **N/A**
BROOKLYN, NY

Site 6 of 18 in cluster A

Relative:
Lower

Actual:
84 ft.

SPILLS:

Facility ID:	1508180
Facility Type:	ER
Spill Number:	1508180
DER Facility ID:	470108
Site ID:	515754
DEC Region:	2
Closed Date:	2016-02-09
Spill Cause:	Other
Spill Class:	Not reported
SWIS:	2401
Spill Date:	2015-11-04
Investigator:	vszhune
Referred To:	Not reported
Reported to Dept:	2015-11-05
CID:	Not reported
Water Affected:	Not reported
Spill Source:	Private Dwelling
Spill Notifier:	Other
Cleanup Ceased:	Not reported
Cleanup Meets Std:	False
Last Inspection:	Not reported
Recommended Penalty:	False
UST Trust:	False
Remediation Phase:	0
Date Entered In Computer:	2015-11-05
Spill Record Last Update:	2016-02-09
Spiller Name:	Not reported
Spiller Company:	PROPERTY OWNER
Spiller Address:	Not reported
Spiller Company:	999
Contact Name:	ELON
DEC Memo:	"11/5/15-Zhune responded to this spill. Met DEP hazmat-Jeremia and Elon Lebovich (the owner's representative). As per Mr. Lebovich the owner bought the building eight month ago. Water was leaking in the basement for years. They hired a cleaning company to pump out the water from the basement. This company was pumping out the water with oil to the street. DEP hazmat-David was in the site on 11/4/2015 and stopped the pumping out. He saw water with oil on the street. He called Mr. Lebovich and instructed him to hire an environmental company. Mr. Lebovich hired ABC Tank. At the time that I inspected the site. I observed a tank with the top cut. There was water with oil all over the floor of the basement and water with oil along the curbside. A catch basin was also impacted. ABC pumped out the water with oil from the basement, they also cleaned the curbside and the

UNKNOWN BUILDING (Continued) **S118263230**

catch basin. They will come back today to complete the clean up. Mr. Lebovich also said the plumber will remove the tank. 2/3/16-Donna Vieni from ABC Tank Repair & Lining, Inc. emailed the spill closure report dated 2/3/16. The letter stated ABC Tank Repair & Lining, Inc was contracted to assist the owner and /or management company in obtaining a spill closure for the spill case # 1508180. ABC Tank assumes the oil spill was caused due to negligence of others. A mixture of oil and water was being pumped out of the tank and tank room. All product was being pumped into buckets and/or drums located on the exterior of the building. due to the heavy rains, the product in the buckets and/or drums overflowed allowing the product to run into the street, along the curb and into the sewer catch basin. 1. ABC Tank pumped out product from the tank room, boiler room, along the curbside and sewer catch basin in the street. The tank room and boiler room was pressure washed. 2. ABC Tank pumped out, cleaned & removed (1) 1080 gallon AST from the site. A copy of the NYC Fire Department affidavit is attached for your files. 3. ABC dug out all contaminated soil/debris from the affected areas $ placed in drums for proper disposal. A copy of the disposal manifest is attached for your files. Based on the above information this spill is closed."

Remarks: "tank leaked in basement - property owner pumped out and onto street - oil went down sewer - 3rd party report from DEP"

All Materials:

Site ID:	515754
Operable Unit ID:	1264867
Operable Unit:	01
Material ID:	2268683
Material Code:	0001A
Material Name:	#2 fuel oil
Case No.:	Not reported
Material FA:	Petroleum
Quantity:	Not reported
Units:	Not reported
Recovered:	Not reported
Oxygenate:	Not reported

A7 **MONSEY BUS** **NY AST** **A100416519**
SW **546 GRAND AVE** **N/A**
< 1/8 **BROOKLYN, NY 11238**
0.021 mi.
109 ft. **Site 7 of 18 in cluster A**

Relative:
Higher

Actual:
88 ft.

AST:

Region:	STATE
DEC Region:	2
Site Status:	Active
Facility Id:	2-612573
Program Type:	PBS
UTM X:	595850.13205
UTM Y:	4503549.87600
Expiration Date:	01/22/2023
Site Type:	Trucking/Transportation/Fleet Operation

Affiliation Records:

Site Id:	528945
Affiliation Type:	Mail Contact
Company Name:	MONSEY SQUARE TRAILS

MONSEY BUS (Continued) **A100416519**

Contact Type:	Not reported
Contact Name:	ISAAC LUNGAR
Address1:	870 DEAN ST
Address2:	Not reported
City:	BROOKLYN
State:	NY
Zip Code:	11238
Country Code:	001
Phone:	(917) 807-2990
EMail:	JLUNGER@MONSEYTRAILS.COM
Fax Number:	Not reported
Modified By:	MFLEONAR
Date Last Modified:	2017-11-14

Site Id:	528945
Affiliation Type:	Facility Operator
Company Name:	MONSEY BUS
Contact Type:	Not reported
Contact Name:	ISAAC LUNGAR
Address1:	Not reported
Address2:	Not reported
City:	Not reported
State:	NN
Zip Code:	Not reported
Country Code:	001
Phone:	(914) 260-0486
EMail:	Not reported
Fax Number:	Not reported
Modified By:	MFLEONAR
Date Last Modified:	2017-11-14

Site Id:	528945
Affiliation Type:	Emergency Contact
Company Name:	585 MESEROLE STREET CORP
Contact Type:	Not reported
Contact Name:	ISAAC LUNGAR
Address1:	Not reported
Address2:	Not reported
City:	Not reported
State:	NN
Zip Code:	Not reported
Country Code:	999
Phone:	(917) 807-2990
EMail:	Not reported
Fax Number:	Not reported
Modified By:	MFLEONAR
Date Last Modified:	2017-11-14

Site Id:	528945
Affiliation Type:	Facility Owner
Company Name:	585 MESEROLE STREET CORP
Contact Type:	MANAGER
Contact Name:	ISAAC LUNGAR
Address1:	8 WASHINGTON AVE
Address2:	Not reported
City:	SPRING VALLEY
State:	NY

MONSEY BUS (Continued) **A100416519**

Zip Code:	10977
Country Code:	001
Phone:	(914) 260-0486
EMail:	Not reported
Fax Number:	Not reported
Modified By:	MFLEONAR
Date Last Modified:	2017-11-14

Tank Info:

Tank Number:	001
Tank Id:	262162

Equipment Records:

I03 - Overfill - Automatic Shut-Off
D01 - Pipe Type - Steel/Carbon Steel/Iron
H01 - Tank Leak Detection - Interstitial - Electronic Monitoring
A00 - Tank Internal Protection - None
B01 - Tank External Protection - Painted/Asphalt Coating
I02 - Overfill - High Level Alarm
K01 - Spill Prevention - Catch Basin
L09 - Piping Leak Detection - Exempt Suction Piping
E00 - Piping Secondary Containment - None
J02 - Dispenser - Suction Dispenser
F06 - Pipe External Protection - Wrapped
G12 - Tank Secondary Containment - Double-Walled (AG only)
C01 - Pipe Location - Aboveground
H06 - Tank Leak Detection - Impervious Barrier/Concrete Pad (A/G)
B99 - Tank External Protection - Other

Tank Location:	3
Tank Type:	Other
Tank Status:	In Service
Pipe Model:	Not reported
Install Date:	01/22/2008
Capacity Gallons:	8000
Tightness Test Method:	-
Date Test:	Not reported
Next Test Date:	Not reported
Date Tank Closed:	Not reported
Register:	True
Modified By:	MFLEONAR
Last Modified:	11/14/2017
Material Name:	diesel

A8 **CON EDISON** **NY MANIFEST** **S117060648**
SW **548 GRAND AVE** **N/A**
< 1/8 **BROOKLYN, NY 11238**
0.024 mi.
125 ft. **Site 8 of 18 in cluster A**

Relative:
Higher

Actual:
88 ft.

NY MANIFEST:

Country:	USA
EPA ID:	NYP004528824
Facility Status:	Not reported
Location Address 1:	OPP 534 GRAND AV
Code:	BP
Location Address 2:	SB20193
Total Tanks:	Not reported

CON EDISON (Continued) **S117060648**

Location City:	BROOKLYN
Location State:	NY
Location Zip:	11201
Location Zip 4:	Not reported

NY MANIFEST:

EPAID:	NYP004528824
Mailing Name:	CON EDISON
Mailing Contact:	CON EDISON
Mailing Address 1:	4 IRVING PL
Mailing Address 2:	15TH FL
Mailing City:	NEW YORK
Mailing State:	NY
Mailing Zip:	10003
Mailing Zip 4:	Not reported
Mailing Country:	USA
Mailing Phone:	Not reported

NY MANIFEST:

Document ID:	Not reported
Manifest Status:	Not reported
seq:	Not reported
Year:	2014
Trans1 State ID:	NJD003812047
Trans2 State ID:	Not reported
Generator Ship Date:	05/12/2014
Trans1 Recv Date:	05/12/2014
Trans2 Recv Date:	Not reported
TSD Site Recv Date:	05/13/2014
Part A Recv Date:	Not reported
Part B Recv Date:	Not reported
Generator EPA ID:	NYP004528824
Trans1 EPA ID:	Not reported
Trans2 EPA ID:	Not reported
TSDF ID 1:	NJD991291105
TSDF ID 2:	Not reported
Manifest Tracking Number:	002422310GBF
Import Indicator:	N
Export Indicator:	N
Discr Quantity Indicator:	N
Discr Type Indicator:	N
Discr Residue Indicator:	N
Discr Partial Reject Indicator:	N
Discr Full Reject Indicator:	N
Manifest Ref Number:	Not reported
Alt Facility RCRA ID:	Not reported
Alt Facility Sign Date:	Not reported
MGMT Method Type Code:	H110
Waste Code:	Not reported
Waste Code:	Not reported
Waste Code:	Not reported
Waste Code:	Not reported
Waste Code:	Not reported
Waste Code:	Not reported
Quantity:	100
Units:	G - Gallons (liquids only)* (8.3 pounds)
Number of Containers:	1

CON EDISON (Continued) **S117060648**

Container Type:	TT - Cargo tank, tank trucks
Handling Method:	T Chemical, physical, or biological treatment.
Specific Gravity:	1
Waste Code:	D008
Waste Code 1_2:	Not reported
Waste Code 1_3:	Not reported
Waste Code 1_4:	Not reported
Waste Code 1_5:	Not reported
Waste Code 1_6:	Not reported

Click this hyperlink while viewing on your computer to access
-1 additional NY MANIFEST: record(s) in the EDR Site Report.

A9 **CON EDISON SERVICE BOX: 20193** **RCRA NonGen / NLR** **1017775058**
SW **548 GRAND AVE** **FINDS** **NYP004528824**
< 1/8 **BROOKLYN, NY 11238**
0.024 mi.
125 ft. **Site 9 of 18 in cluster A**

Relative:
Higher

Actual:
88 ft.

RCRA NonGen / NLR:

Date form received by agency:	06/12/2014
Facility name:	CON EDISON SERVICE BOX: 20193
Facility address:	548 GRAND AVE BROOKLYN, NY 11238
EPA ID:	NYP004528824
Mailing address:	IRVING PL, 15TH FL NE NEW YORK, NY 10003
Contact:	THOMAS TEELING
Contact address:	Not reported Not reported
Contact country:	Not reported
Contact telephone:	212-460-3770
Contact email:	Not reported
EPA Region:	02
Classification:	Non-Generator
Description:	Handler: Non-Generators do not presently generate hazardous waste

Handler Activities Summary:

U.S. importer of hazardous waste:	No
Mixed waste (haz. and radioactive):	No
Recycler of hazardous waste:	No
Transporter of hazardous waste:	No
Treater, storer or disposer of HW:	No
Underground injection activity:	No
On-site burner exemption:	No
Furnace exemption:	No
Used oil fuel burner:	No
Used oil processor:	No
User oil refiner:	No
Used oil fuel marketer to burner:	No
Used oil Specification marketer:	No
Used oil transfer facility:	No
Used oil transporter:	No

Historical Generators:

Date form received by agency:	05/12/2014

CON EDISON SERVICE BOX: 20193 (Continued) **1017775058**

Site name: CON EDISON
Classification: Small Quantity Generator

Date form received by agency: 05/12/2014
Site name: CON EDISON
Classification: Not a generator, verified

Violation Status: No violations found

FINDS:

Registry ID: 110063804673

Environmental Interest/Information System
RCRAInfo is a national information system that supports the Resource Conservation and Recovery Act (RCRA) program through the tracking of events and activities related to facilities that generate, transport, and treat, store, or dispose of hazardous waste. RCRAInfo allows RCRA program staff to track the notification, permit, compliance, and corrective action activities required under RCRA.

Click this hyperlink while viewing on your computer to access additional FINDS: detail in the EDR Site Report.

A10 **SAIKA AUTO INTL INC** **RCRA NonGen / NLR** **1004760657**
NW **980 ATLANTIC AVE** **FINDS** **NYR000054635**
< 1/8 **BROOKLYN, NY 11238** **ECHO**
0.027 mi. **NY MANIFEST**
142 ft. **Site 10 of 18 in cluster A**

Relative: **Lower**
Actual: **83 ft.**

RCRA NonGen / NLR:
Date form received by agency: 01/01/2007
Facility name: SAIKA AUTO INTL INC
Facility address: 980 ATLANTIC AVE
BROOKLYN, NY 11238
EPA ID: NYR000054635
Mailing address: ATLANTIC AVE
BROOKLYN, NY 11238
Contact: HENRY AKHAVAN
Contact address: ATLANTIC AVE
BROOKLYN, NY 11238
Contact country: US
Contact telephone: 718-783-6277
Contact email: Not reported
EPA Region: 02
Classification: Non-Generator
Description: Handler: Non-Generators do not presently generate hazardous waste

Owner/Operator Summary:
Owner/operator name: 976-84 ATLANTIC PARKING CO
Owner/operator address: 976 ATLANTIC AVE
BROOKLYN, NY 11238
Owner/operator country: US
Owner/operator telephone: 718-622-9699
Owner/operator email: Not reported
Owner/operator fax: Not reported
Owner/operator extension: Not reported

SAIKA AUTO INTL INC (Continued) **1004760657**

Legal status: Private
Owner/Operator Type: Operator
Owner/Op start date: Not reported
Owner/Op end date: Not reported

Owner/operator name: 976-84 ATLANTIC PARKING CO
Owner/operator address: 976 ATLANTIC AVE
BROOKLYN, NY 11238
Owner/operator country: US
Owner/operator telephone: 718-622-9699
Owner/operator email: Not reported
Owner/operator fax: Not reported
Owner/operator extension: Not reported
Legal status: Private
Owner/Operator Type: Owner
Owner/Op start date: Not reported
Owner/Op end date: Not reported

Handler Activities Summary:
U.S. importer of hazardous waste: No
Mixed waste (haz. and radioactive): No
Recycler of hazardous waste: No
Transporter of hazardous waste: No
Treater, storer or disposer of HW: No
Underground injection activity: No
On-site burner exemption: No
Furnace exemption: No
Used oil fuel burner: No
Used oil processor: No
User oil refiner: No
Used oil fuel marketer to burner: No
Used oil Specification marketer: No
Used oil transfer facility: No
Used oil transporter: No

Historical Generators:
Date form received by agency: 01/01/2006
Site name: SAIKA AUTO INTL INC
Classification: Not a generator, verified

Date form received by agency: 05/08/1998
Site name: SAIKA AUTO INTL INC
Classification: Conditionally Exempt Small Quantity Generator

. Waste code: D001
. Waste name: IGNITABLE HAZARDOUS WASTES ARE THOSE WASTES WHICH HAVE A FLASHPOINT OF LESS THAN 140 DEGREES FAHRENHEIT AS DETERMINED BY A PENSKY-MARTENS CLOSED CUP FLASH POINT TESTER. ANOTHER METHOD OF DETERMINING THE FLASH POINT OF A WASTE IS TO REVIEW THE MATERIAL SAFETY DATA SHEET, WHICH CAN BE OBTAINED FROM THE MANUFACTURER OR DISTRIBUTOR OF THE MATERIAL. LACQUER THINNER IS AN EXAMPLE OF A COMMONLY USED SOLVENT WHICH WOULD BE CONSIDERED AS IGNITABLE HAZARDOUS WASTE.

Violation Status: No violations found

FINDS:

SAIKA AUTO INTL INC (Continued) **1004760657**

Registry ID: 110004543085

Environmental Interest/Information System
RCRAInfo is a national information system that supports the Resource Conservation and Recovery Act (RCRA) program through the tracking of events and activities related to facilities that generate, transport, and treat, store, or dispose of hazardous waste. RCRAInfo allows RCRA program staff to track the notification, permit, compliance, and corrective action activities required under RCRA.

Click this hyperlink while viewing on your computer to access additional FINDS: detail in the EDR Site Report.

ECHO:
Envid: 1004760657
Registry ID: 110004543085
DFR URL: http://echo.epa.gov/detailed-facility-report?fid=110004543085

NY MANIFEST:
Country: USA
EPA ID: NYR000054635
Facility Status: Not reported
Location Address 1: 980 ATLANTIC AVE
Code: BP
Location Address 2: Not reported
Total Tanks: Not reported
Location City: BROOKLYN
Location State: NY
Location Zip: 11238
Location Zip 4: Not reported

NY MANIFEST:
EPAID: NYR000054635
Mailing Name: SAIKA AUTO INTERNATIONAL
Mailing Contact: HENRY AKHARAN
Mailing Address 1: 980 ATLANTICAVE
Mailing Address 2: Not reported
Mailing City: BROOKLYN
Mailing State: NY
Mailing Zip: 11238
Mailing Zip 4: Not reported
Mailing Country: USA
Mailing Phone: 7187836277

NY MANIFEST:
Document ID: NYG1709793
Manifest Status: Not reported
seq: 01
Year: 1999
Trans1 State ID: PD1011NY
Trans2 State ID: Not reported
Generator Ship Date: 12/13/1999
Trans1 Recv Date: 12/13/1999
Trans2 Recv Date: Not reported
TSD Site Recv Date: 12/14/1999

SAIKA AUTO INTL INC (Continued) **1004760657**

Part A Recv Date:	Not reported
Part B Recv Date:	Not reported
Generator EPA ID:	NYR000054635
Trans1 EPA ID:	NYD077444263
Trans2 EPA ID:	Not reported
TSDF ID 1:	NYD077444263
TSDF ID 2:	Not reported
Manifest Tracking Number:	Not reported
Import Indicator:	Not reported
Export Indicator:	Not reported
Discr Quantity Indicator:	Not reported
Discr Type Indicator:	Not reported
Discr Residue Indicator:	Not reported
Discr Partial Reject Indicator:	Not reported
Discr Full Reject Indicator:	Not reported
Manifest Ref Number:	Not reported
Alt Facility RCRA ID:	Not reported
Alt Facility Sign Date:	Not reported
MGMT Method Type Code:	Not reported
Waste Code:	D001 - NON-LISTED IGNITABLE WASTES
Waste Code:	Not reported
Waste Code:	Not reported
Waste Code:	Not reported
Waste Code:	Not reported
Waste Code:	Not reported
Quantity:	00275
Units:	G - Gallons (liquids only)* (8.3 pounds)
Number of Containers:	005
Container Type:	DM - Metal drums, barrels
Handling Method:	B Incineration, heat recovery, burning.
Specific Gravity:	01.00

Click this hyperlink while viewing on your computer to access
-1 additional NY MANIFEST: record(s) in the EDR Site Report.

A11 **CON EDISON SERVICE BOX: 14837** **RCRA NonGen / NLR** **1016968634**
East **1016 ATLANTIC AVE** **NY MANIFEST** **NYP004422598**
< 1/8 **BROOKLYN, NY 11238**
0.030 mi.
159 ft. **Site 11 of 18 in cluster A**

Relative: RCRA NonGen / NLR:
Lower

Date form received by agency:	02/20/2014
Facility name:	CON EDISON SERVICE BOX: 14837
Facility address:	1016 ATLANTIC AVE BROOKLYN, NY 11238
EPA ID:	NYP004422598
Mailing address:	IRVING PL, 15TH FL NE NEW YORK, NY 10003
Contact:	THOMAS TEELING
Contact address:	Not reported Not reported
Contact country:	Not reported
Contact telephone:	212-460-3770
Contact email:	Not reported
EPA Region:	02
Classification:	Non-Generator

Actual:
84 ft.

CON EDISON SERVICE BOX: 14837 (Continued) **1016968634**

Description: Handler: Non-Generators do not presently generate hazardous waste

Handler Activities Summary:
U.S. importer of hazardous waste: No
Mixed waste (haz. and radioactive): No
Recycler of hazardous waste: No
Transporter of hazardous waste: No
Treater, storer or disposer of HW: No
Underground injection activity: No
On-site burner exemption: No
Furnace exemption: No
Used oil fuel burner: No
Used oil processor: No
User oil refiner: No
Used oil fuel marketer to burner: No
Used oil Specification marketer: No
Used oil transfer facility: No
Used oil transporter: No

Historical Generators:
Date form received by agency: 01/20/2014
Site name: CON EDISON SERVICE BOX: 14837
Classification: Conditionally Exempt Small Quantity Generator

Violation Status: No violations found

NY MANIFEST:
Country: USA
EPA ID: NYP004422598
Facility Status: Not reported
Location Address 1: 1016 ATLANTIC AVE
Code: BP
Location Address 2: Not reported
Total Tanks: Not reported
Location City: BROOKLYN
Location State: NY
Location Zip: 11217
Location Zip 4: Not reported

NY MANIFEST:
EPAID: NYP004422598
Mailing Name: CON EDISON
Mailing Contact: CON EDISON
Mailing Address 1: 4 IRVING PLACE
Mailing Address 2: 15TH FL
Mailing City: NEW YORK
Mailing State: NY
Mailing Zip: 10003
Mailing Zip 4: Not reported
Mailing Country: USA
Mailing Phone: Not reported

NY MANIFEST:
Document ID: Not reported
Manifest Status: Not reported
seq: Not reported
Year: 2014

CON EDISON SERVICE BOX: 14837 (Continued) **1016968634**

Trans1 State ID:	NJD003812047
Trans2 State ID:	Not reported
Generator Ship Date:	01/20/2014
Trans1 Recv Date:	01/20/2014
Trans2 Recv Date:	Not reported
TSD Site Recv Date:	01/30/2014
Part A Recv Date:	Not reported
Part B Recv Date:	Not reported
Generator EPA ID:	NYP004422598
Trans1 EPA ID:	Not reported
Trans2 EPA ID:	Not reported
TSDF ID 1:	NJD991291105
TSDF ID 2:	Not reported
Manifest Tracking Number:	002328934GBF
Import Indicator:	N
Export Indicator:	N
Discr Quantity Indicator:	N
Discr Type Indicator:	N
Discr Residue Indicator:	N
Discr Partial Reject Indicator:	N
Discr Full Reject Indicator:	N
Manifest Ref Number:	Not reported
Alt Facility RCRA ID:	Not reported
Alt Facility Sign Date:	Not reported
MGMT Method Type Code:	H141
Waste Code:	Not reported
Waste Code:	Not reported
Waste Code:	Not reported
Waste Code:	Not reported
Waste Code:	Not reported
Waste Code:	Not reported
Quantity:	50
Units:	G - Gallons (liquids only)* (8.3 pounds)
Number of Containers:	1
Container Type:	TT - Cargo tank, tank trucks
Handling Method:	T Chemical, physical, or biological treatment.
Specific Gravity:	1
Waste Code:	D008
Waste Code 1_2:	Not reported
Waste Code 1_3:	Not reported
Waste Code 1_4:	Not reported
Waste Code 1_5:	Not reported
Waste Code 1_6:	Not reported

Click this hyperlink while viewing on your computer to access
-1 additional NY MANIFEST: record(s) in the EDR Site Report.

B12 **SERVICE BOX #33377** **NY Spills** **S104193021**
SE **1005 PACIFIC ST** **N/A**
< 1/8 **BROOKLYN, NY**
0.036 mi.
189 ft. **Site 1 of 6 in cluster B**

Relative:
Higher

Actual:
89 ft.

SPILLS:

Facility ID:	9904709
Facility Type:	ER
Spill Number:	9904709
DER Facility ID:	262010
Site ID:	325280
DEC Region:	2
Closed Date:	1999-10-21
Spill Cause:	Unknown
Spill Class:	C4
SWIS:	2401
Spill Date:	1999-07-20
Investigator:	JHOCONNE
Referred To:	Not reported
Reported to Dept:	1999-07-20
CID:	322
Water Affected:	Not reported
Spill Source:	Unknown
Spill Notifier:	Affected Persons
Cleanup Ceased:	Not reported
Cleanup Meets Std:	False
Last Inspection:	Not reported
Recommended Penalty:	False
UST Trust:	False
Remediation Phase:	0
Date Entered In Computer:	1999-07-20
Spill Record Last Update:	2000-06-02
Spiller Name:	UNKNOWN
Spiller Company:	Unknown
Spiller Address:	UNKNOWN
Spiller Company:	999
Contact Name:	Not reported
DEC Memo:	"Prior to Sept, 2004 data translation this spill Lead_DEC Field was O'CONNELL Con ed e2mis notes: Approx 1/2 gal of an unknown oil on 10 gal's of water. Appears to be contained to structure. No oil filled equipment in hole, no sewers or waterways affected. sample taken. <1.00ppm Clean up complete and tag removed. Incident is closed. "
Remarks:	"1/2 GAL OF UNK OIL ON 10 GAL OF WATER - SAMPLE TAKEN CLEAN UP PENDING RESULTS - CON ED #126681 "

All Materials:

Site ID:	325280
Operable Unit ID:	1079183
Operable Unit:	01
Material ID:	301040
Material Code:	0066A
Material Name:	unknown petroleum
Case No.:	Not reported
Material FA:	Petroleum
Quantity:	1.00
Units:	G
Recovered:	.00
Oxygenate:	Not reported

B13 **MARIOS AUTO REPAIR** **EDR Hist Auto** **1021617653**
East **1008 ATLANTIC AVE** **N/A**
< 1/8 **BROOKLYN, NY 11238**
0.037 mi.
197 ft. **Site 2 of 6 in cluster B**

Relative: EDR Hist Auto
Higher

Actual: **85 ft.**

Year:	Name:	Type:
1969	CUB SERVICE STATION	Gasoline Service Stations
1970	CUB SERVICE STATION	Gasoline Service Stations
2007	NUBODY COLLISSION REPAIR CENTE	General Automotive Repair Shops
2008	NUBODY COLLISSION REPAIR CENTE	General Automotive Repair Shops
2009	NUBODY COLLISSION REPAIR CENTE	General Automotive Repair Shops
2011	MARIOS AUTO REPAIR	General Automotive Repair Shops
2012	MARIOS AUTO REPAIR	General Automotive Repair Shops
2013	MARIOS AUTO REPAIR	General Automotive Repair Shops
2014	MARIOS AUTO REPAIR	General Automotive Repair Shops

B14 **CON EDISON MANHOLE: 14836** **RCRA NonGen / NLR** **1017771677**
East **1008 ATLANTIC AVE FRONT OF** **NYP004486189**
< 1/8 **BROOKLYN, NY 11238**
0.037 mi.
197 ft. **Site 3 of 6 in cluster B**

Relative: RCRA NonGen / NLR:
Higher

Actual: **85 ft.**

Date form received by agency:	05/02/2014
Facility name:	CON EDISON MANHOLE: 14836
Facility address:	1008 ATLANTIC AVE FRONT OF BROOKLYN, NY 11238
EPA ID:	NYP004486189
Mailing address:	IRVING PL, 15TH FL NE NEW YORK, NY 10003
Contact:	THOMAS TEELING
Contact address:	Not reported Not reported
Contact country:	Not reported
Contact telephone:	212-460-3770
Contact email:	Not reported
EPA Region:	02
Classification:	Non-Generator
Description:	Handler: Non-Generators do not presently generate hazardous waste

Handler Activities Summary:

U.S. importer of hazardous waste:	No
Mixed waste (haz. and radioactive):	No
Recycler of hazardous waste:	No
Transporter of hazardous waste:	No
Treater, storer or disposer of HW:	No
Underground injection activity:	No
On-site burner exemption:	No
Furnace exemption:	No
Used oil fuel burner:	No
Used oil processor:	No
User oil refiner:	No
Used oil fuel marketer to burner:	No
Used oil Specification marketer:	No
Used oil transfer facility:	No
Used oil transporter:	No

CON EDISON MANHOLE: 14836 (Continued) **1017771677**

Historical Generators:
Date form received by agency: 04/02/2014
Site name: CON EDISON
Classification: Small Quantity Generator

Date form received by agency: 04/02/2014
Site name: CON EDISON
Classification: Not a generator, verified

Violation Status: No violations found

B15 **CON EDISON** **NY MANIFEST** **S117736260**
East **1008 ATLANTIC AVE FRONT OF** **N/A**
< 1/8 **BROOKLYN, NY 11238**
0.037 mi.
197 ft. **Site 4 of 6 in cluster B**

Relative:
Higher

Actual:
85 ft.

NY MANIFEST:
Country: USA
EPA ID: NYP004486189
Facility Status: Not reported
Location Address 1: 1008 ATLANTIC AVE FRNT
Code: BP
Location Address 2: Not reported
Total Tanks: Not reported
Location City: BROOKLYN
Location State: NY
Location Zip: 11238
Location Zip 4: Not reported

NY MANIFEST:
EPAID: NYP004486189
Mailing Name: CON EDISON
Mailing Contact: CON EDISION
Mailing Address 1: 4 IRVING PL
Mailing Address 2: 15TH FL
Mailing City: NEW YORK
Mailing State: NY
Mailing Zip: 10003
Mailing Zip 4: Not reported
Mailing Country: USA
Mailing Phone: Not reported

NY MANIFEST:
Document ID: Not reported
Manifest Status: Not reported
seq: Not reported
Year: 2014
Trans1 State ID: NJD003812047
Trans2 State ID: Not reported
Generator Ship Date: 04/03/2014
Trans1 Recv Date: 04/03/2014
Trans2 Recv Date: Not reported
TSD Site Recv Date: 04/04/2014
Part A Recv Date: Not reported
Part B Recv Date: Not reported
Generator EPA ID: NYP004486189
Trans1 EPA ID: Not reported

CON EDISON (Continued) **S117736260**

Trans2 EPA ID:	Not reported
TSDF ID 1:	NJD991291105
TSDF ID 2:	Not reported
Manifest Tracking Number:	002360954GBF
Import Indicator:	N
Export Indicator:	N
Discr Quantity Indicator:	N
Discr Type Indicator:	N
Discr Residue Indicator:	N
Discr Partial Reject Indicator:	N
Discr Full Reject Indicator:	N
Manifest Ref Number:	Not reported
Alt Facility RCRA ID:	Not reported
Alt Facility Sign Date:	Not reported
MGMT Method Type Code:	H110
Waste Code:	Not reported
Waste Code:	Not reported
Waste Code:	Not reported
Waste Code:	Not reported
Waste Code:	Not reported
Waste Code:	Not reported
Quantity:	100
Units:	G - Gallons (liquids only)* (8.3 pounds)
Number of Containers:	1
Container Type:	TT - Cargo tank, tank trucks
Handling Method:	T Chemical, physical, or biological treatment.
Specific Gravity:	1
Waste Code:	D008
Waste Code 1_2:	Not reported
Waste Code 1_3:	Not reported
Waste Code 1_4:	Not reported
Waste Code 1_5:	Not reported
Waste Code 1_6:	Not reported

Click this hyperlink while viewing on your computer to access
-1 additional NY MANIFEST: record(s) in the EDR Site Report.

A16 **S N J ATLANTIC AUTO REPAIR** **EDR Hist Auto** **1021621506**
North **941 ATLANTIC AVE** **N/A**
< 1/8 **BROOKLYN, NY 11238**
0.041 mi.
218 ft. **Site 12 of 18 in cluster A**

Relative: EDR Hist Auto
Lower

Actual:
80 ft.

Year:	Name:	Type:
1969	GRAND SERVICE STATION	Gasoline Service Stations
1970	GRAND SERVICE STATION	Gasoline Service Stations
1971	GRAND SERVICE STATION	Gasoline Service Stations
1972	GRAND SERVICE STATION	Gasoline Service Stations
1973	GRAND SERVICE STATION	Gasoline Service Stations
1974	GRAND SERVICE STATION	Gasoline Service Stations
1975	GRAND SERVICE STATION	Gasoline Service Stations
1982	CISCO AUTO SV & TWNG INC	Gasoline Service Stations
1983	CISCO AUTO SV & TWNG INC	Gasoline Service Stations
1985	CISCO AUTO SV & TWNG INC	Gasoline Service Stations
1986	CISCO AUTO SERVICE & TOWING*	Gasoline Service Stations

S N J ATLANTIC AUTO REPAIR (Continued) **1021621506**

1987	CISCO AUTO SERVICE & TOWING	Gasoline Service Stations
1988	CISCO AUTO SERVICE & TOWING	Gasoline Service Stations
1989	CISCO AUTO SERVICE & TOWING	Gasoline Service Stations, NEC
1990	CISCO AUTO SERVICE & TOWING	Gasoline Service Stations, NEC
1991	CISCO AUTO SERVICE & TOWING	Gasoline Service Stations, NEC
1992	M & D AUTO SERVICE & TOWING	Gasoline Service Stations, NEC
1993	M & D AUTO SERVICE & TOWING	Gasoline Service Stations, NEC
1994	TREMONT PETROLEUM INC	Gasoline Service Stations
1995	TREMONT PETROLEUM INC	Gasoline Service Stations
1996	TREMONT PETROLEUM INC	Gasoline Service Stations
1996	SNJ ATLANTIC AUTO REPAIR	General Automotive Repair Shops
1997	TREMONT PETROLEUM INC	Gasoline Service Stations
1997	S N J ATLANTIC AUTO REPAIR	General Automotive Repair Shops
1998	S N J ATLANTIC AUTO REPAIR	General Automotive Repair Shops
1999	S N J ATLANTIC AUTO REPAIR	General Automotive Repair Shops
2000	S N J ATLANTIC AUTO REPAIR	General Automotive Repair Shops
2001	S N J ATLANTIC AUTO REPAIR	General Automotive Repair Shops
2002	S N J ATLANTIC AUTO REPAIR	General Automotive Repair Shops
2003	S N J ATLANTIC AUTO REPAIR	General Automotive Repair Shops
2004	S N J ATLANTIC AUTO REPAIR	General Automotive Repair Shops
2005	S N J ATLANTIC AUTO REPAIR	General Automotive Repair Shops
2006	S N J ATLANTIC AUTO REPAIR	General Automotive Repair Shops
2007	S N J ATLANTIC AUTO REPAIR	General Automotive Repair Shops
2008	S N J ATLANTIC AUTO REPAIR	General Automotive Repair Shops
2009	S N J ATLANTIC AUTO REPAIR	General Automotive Repair Shops
2010	S N J ATLANTIC AUTO REPAIR	General Automotive Repair Shops
2011	S N J ATLANTIC AUTO REPAIR	General Automotive Repair Shops
2012	S N J ATLANTIC AUTO REPAIR	General Automotive Repair Shops
2013	S N J ATLANTIC AUTO REPAIR	General Automotive Repair Shops
2014	S N J ATLANTIC AUTO REPAIR	General Automotive Repair Shops

---

A17 **ST YASSINE CORP.** **NY UST** **U001841893**
North **941 ATLANTIC AVENUE** **N/A**
< 1/8 **BROOKLYN, NY 11238**
0.041 mi.
218 ft. **Site 13 of 18 in cluster A**

Relative: **Lower**

Actual: **80 ft.**

UST:

Id/Status:	2-601369 / Active
Program Type:	PBS
Region:	STATE
DEC Region:	2
Expiration Date:	09/26/2020
UTM X:	587754.54046
UTM Y:	4503844.18187
Site Type:	Retail Gasoline Sales

Affiliation Records:

Site Id:	23336
Affiliation Type:	Mail Contact
Company Name:	ST YASSINE CORP.
Contact Type:	Not reported
Contact Name:	MR. WAEL JOUDEH
Address1:	941 ATLANTIC AVENUE
Address2:	Not reported
City:	BROOKLYN
State:	NY
Zip Code:	11238

ST YASSINE CORP. (Continued) **U001841893**

Country Code:	001
Phone:	(718) 230-1943
EMail:	Not reported
Fax Number:	Not reported
Modified By:	NRLOMBAR
Date Last Modified:	2013-02-22

Site Id:	23336
Affiliation Type:	Emergency Contact
Company Name:	ST VASSINE CORP.
Contact Type:	Not reported
Contact Name:	WAEL JOUDEH
Address1:	Not reported
Address2:	Not reported
City:	Not reported
State:	NN
Zip Code:	Not reported
Country Code:	999
Phone:	(718) 230-1943
EMail:	Not reported
Fax Number:	Not reported
Modified By:	NRLOMBAR
Date Last Modified:	2010-08-05

Site Id:	23336
Affiliation Type:	Facility Owner
Company Name:	ST YASSINE CORP.
Contact Type:	PRESIDENT
Contact Name:	WAEL JOUDEH
Address1:	941 ATLANTIC AVE
Address2:	Not reported
City:	BROOKLYN
State:	NY
Zip Code:	11238
Country Code:	001
Phone:	(718) 230-1943
EMail:	Not reported
Fax Number:	Not reported
Modified By:	NTFREEMA
Date Last Modified:	2015-09-14

Site Id:	23336
Affiliation Type:	Facility Operator
Company Name:	ST YASSINE CORP.
Contact Type:	Not reported
Contact Name:	ANAN JANAJRA
Address1:	Not reported
Address2:	Not reported
City:	Not reported
State:	NN
Zip Code:	Not reported
Country Code:	001
Phone:	(718) 230-1990
EMail:	Not reported
Fax Number:	Not reported
Modified By:	AYLAGATI
Date Last Modified:	2017-02-14

ST YASSINE CORP. (Continued) **U001841893**

Tank Info:

Tank Number:	01
Tank ID:	45779
Tank Status:	In Service
Material Name:	In Service
Capacity Gallons:	4000
Install Date:	05/05/1984
Date Tank Closed:	Not reported
Registered:	True
Tank Location:	Underground
Tank Type:	Fiberglass reinforced plastic [FRP]
Material Code:	0008
Common Name of Substance:	Diesel
Tightness Test Method:	21
Date Test:	05/09/2011
Next Test Date:	Not reported
Pipe Model:	Not reported
Modified By:	TLYE
Last Modified:	11/07/2017

Equipment Records:

B08 - Tank External Protection - Retrofitted Impressed Current
F08 - Pipe External Protection - Retrofitted Impressed Current
L07 - Piping Leak Detection - Pressurized Piping Leak Detector
E00 - Piping Secondary Containment - None
I02 - Overfill - High Level Alarm
K01 - Spill Prevention - Catch Basin
D02 - Pipe Type - Galvanized Steel
J01 - Dispenser - Pressurized Dispenser
A00 - Tank Internal Protection - None
B01 - Tank External Protection - Painted/Asphalt Coating
F01 - Pipe External Protection - Painted/Asphalt Coating
I03 - Overfill - Automatic Shut-Off
L99 - Piping Leak Detection - Other
C02 - Pipe Location - Underground/On-ground
G00 - Tank Secondary Containment - None
H05 - Tank Leak Detection - In-Tank System (ATG)

Tank Number:	02
Tank ID:	45780
Tank Status:	In Service
Material Name:	In Service
Capacity Gallons:	4000
Install Date:	05/05/1984
Date Tank Closed:	Not reported
Registered:	True
Tank Location:	Underground
Tank Type:	Fiberglass reinforced plastic [FRP]
Material Code:	2712
Common Name of Substance:	Gasoline/Ethanol
Tightness Test Method:	21
Date Test:	05/09/2011
Next Test Date:	Not reported

ST YASSINE CORP. (Continued) **U001841893**

Pipe Model: Not reported
Modified By: TLYE
Last Modified: 11/07/2017

Equipment Records:

B08 - Tank External Protection - Retrofitted Impressed Current
F08 - Pipe External Protection - Retrofitted Impressed Current
L07 - Piping Leak Detection - Pressurized Piping Leak Detector
D02 - Pipe Type - Galvanized Steel
J01 - Dispenser - Pressurized Dispenser
E00 - Piping Secondary Containment - None
I02 - Overfill - High Level Alarm
K01 - Spill Prevention - Catch Basin
C02 - Pipe Location - Underground/On-ground
G00 - Tank Secondary Containment - None
A00 - Tank Internal Protection - None
B01 - Tank External Protection - Painted/Asphalt Coating
F01 - Pipe External Protection - Painted/Asphalt Coating
I03 - Overfill - Automatic Shut-Off
L99 - Piping Leak Detection - Other
H05 - Tank Leak Detection - In-Tank System (ATG)

Tank Number: 03
Tank ID: 45781
Tank Status: In Service
Material Name: In Service
Capacity Gallons: 4000
Install Date: 05/05/1984
Date Tank Closed: Not reported
Registered: True
Tank Location: Underground
Tank Type: Fiberglass reinforced plastic [FRP]
Material Code: 2712
Common Name of Substance: Gasoline/Ethanol

Tightness Test Method: 21
Date Test: 05/09/2011
Next Test Date: Not reported
Pipe Model: Not reported
Modified By: TLYE
Last Modified: 11/07/2017

Equipment Records:

B08 - Tank External Protection - Retrofitted Impressed Current
J01 - Dispenser - Pressurized Dispenser
D02 - Pipe Type - Galvanized Steel
L07 - Piping Leak Detection - Pressurized Piping Leak Detector
F08 - Pipe External Protection - Retrofitted Impressed Current
I02 - Overfill - High Level Alarm
K01 - Spill Prevention - Catch Basin
E00 - Piping Secondary Containment - None
L99 - Piping Leak Detection - Other
I03 - Overfill - Automatic Shut-Off
F01 - Pipe External Protection - Painted/Asphalt Coating
A00 - Tank Internal Protection - None
B01 - Tank External Protection - Painted/Asphalt Coating
C02 - Pipe Location - Underground/On-ground

ST YASSINE CORP. (Continued) **U001841893**

G00 - Tank Secondary Containment - None
H05 - Tank Leak Detection - In-Tank System (ATG)

A18 **CON EDISON SERVICE BOX: 14829** **RCRA NonGen / NLR** **1017777844**
WNW **970 ATLANTIC AVE** **FINDS** **NYP004557484**
< 1/8 **BROOKLYN, NY 11238**
0.041 mi.
219 ft. **Site 14 of 18 in cluster A**

Relative:
Lower

Actual:
84 ft.

RCRA NonGen / NLR:

Date form received by agency:	07/09/2014
Facility name:	CON EDISON SERVICE BOX: 14829
Facility address:	970 ATLANTIC AVE BROOKLYN, NY 11238
EPA ID:	NYP004557484
Mailing address:	IRVING PL, 15TH FL NE NEW YORK, NY 10003
Contact:	THOMAS TEELING
Contact address:	Not reported Not reported
Contact country:	Not reported
Contact telephone:	212-460-3770
Contact email:	Not reported
EPA Region:	02
Classification:	Non-Generator
Description:	Handler: Non-Generators do not presently generate hazardous waste

Handler Activities Summary:

U.S. importer of hazardous waste:	No
Mixed waste (haz. and radioactive):	No
Recycler of hazardous waste:	No
Transporter of hazardous waste:	No
Treater, storer or disposer of HW:	No
Underground injection activity:	No
On-site burner exemption:	No
Furnace exemption:	No
Used oil fuel burner:	No
Used oil processor:	No
User oil refiner:	No
Used oil fuel marketer to burner:	No
Used oil Specification marketer:	No
Used oil transfer facility:	No
Used oil transporter:	No

Historical Generators:

Date form received by agency:	06/09/2014
Site name:	CON EDISON
Classification:	Small Quantity Generator

Date form received by agency:	06/09/2014
Site name:	CON EDISON
Classification:	Not a generator, verified

Violation Status: No violations found

FINDS:

CON EDISON SERVICE BOX: 14829 (Continued) **1017777844**

Registry ID: 110063824250

Environmental Interest/Information System

RCRAInfo is a national information system that supports the Resource Conservation and Recovery Act (RCRA) program through the tracking of events and activities related to facilities that generate, transport, and treat, store, or dispose of hazardous waste. RCRAInfo allows RCRA program staff to track the notification, permit, compliance, and corrective action activities required under RCRA.

Click this hyperlink while viewing on your computer to access additional FINDS: detail in the EDR Site Report.

A19 **CON EDISON** **NY MANIFEST** **S117063333**
WNW **970 ATLANTIC AVE** **N/A**
< 1/8 **BROOKLYN, NY 11238**
0.041 mi.
219 ft. **Site 15 of 18 in cluster A**

Relative: **Lower**

Actual: **84 ft.**

NY MANIFEST:

Country:	USA
EPA ID:	NYP004557484
Facility Status:	Not reported
Location Address 1:	970 ATLANTIC AVE
Code:	BP
Location Address 2:	SB 14829
Total Tanks:	Not reported
Location City:	BROOKLYN
Location State:	NY
Location Zip:	11238
Location Zip 4:	Not reported

NY MANIFEST:

EPAID:	NYP004557484
Mailing Name:	CON EDISON
Mailing Contact:	TOM TEELING
Mailing Address 1:	4 IRVING PLACE 15TH FLOOR
Mailing Address 2:	Not reported
Mailing City:	NEW YORK
Mailing State:	NY
Mailing Zip:	10003
Mailing Zip 4:	Not reported
Mailing Country:	USA
Mailing Phone:	Not reported

NY MANIFEST:

Document ID:	Not reported
Manifest Status:	Not reported
seq:	Not reported
Year:	2014
Trans1 State ID:	NJ0000027193
Trans2 State ID:	Not reported
Generator Ship Date:	06/09/2014
Trans1 Recv Date:	06/09/2014
Trans2 Recv Date:	Not reported
TSD Site Recv Date:	06/09/2014
Part A Recv Date:	Not reported

CON EDISON (Continued) **S117063333**

Part B Recv Date:	Not reported
Generator EPA ID:	NYP004557484
Trans1 EPA ID:	Not reported
Trans2 EPA ID:	Not reported
TSDF ID 1:	NJD002200046
TSDF ID 2:	Not reported
Manifest Tracking Number:	013255304JJK
Import Indicator:	N
Export Indicator:	N
Discr Quantity Indicator:	N
Discr Type Indicator:	N
Discr Residue Indicator:	N
Discr Partial Reject Indicator:	N
Discr Full Reject Indicator:	N
Manifest Ref Number:	Not reported
Alt Facility RCRA ID:	Not reported
Alt Facility Sign Date:	Not reported
MGMT Method Type Code:	H110
Waste Code:	Not reported
Waste Code:	Not reported
Waste Code:	Not reported
Waste Code:	Not reported
Waste Code:	Not reported
Waste Code:	Not reported
Quantity:	200
Units:	G - Gallons (liquids only)* (8.3 pounds)
Number of Containers:	1
Container Type:	TT - Cargo tank, tank trucks
Handling Method:	T Chemical, physical, or biological treatment.
Specific Gravity:	1
Waste Code:	D008
Waste Code 1_2:	Not reported
Waste Code 1_3:	Not reported
Waste Code 1_4:	Not reported
Waste Code 1_5:	Not reported
Waste Code 1_6:	Not reported

Click this hyperlink while viewing on your computer to access
-1 additional NY MANIFEST: record(s) in the EDR Site Report.

C20 **GRAND RECYCLING CORP.** **NY SWF/LF** **S105234982**
SSW **535 GRAND AVE.** **NY Spills** **N/A**
< 1/8 **BROOKLYN, NY 11238**
0.042 mi.
224 ft. **Site 1 of 4 in cluster C**

Relative:
Higher

Actual:
92 ft.

SWF/LF:

Flag:	INACTIVE
Region Code:	2
Phone Number:	7182591851
Owner Name:	Not reported
Owner Type:	Not reported
Owner Address:	Not reported
Owner Addr2:	Not reported
Owner City,St,Zip:	Not reported
Owner Email:	Not reported
Owner Phone:	Not reported

GRAND RECYCLING CORP. (Continued) **S105234982**

Contact Name:	DANIEL F. TODISCO; OWNER
Contact Address:	Not reported
Contact Addr2:	Not reported
Contact City,St,Zip:	Not reported
Contact Email:	Not reported
Contact Phone:	Not reported
Activity Desc:	Transfer station - permit
Activity Number:	[24T84]
Active:	No
East Coordinate:	587600
North Coordinate:	4503700
Accuracy Code:	Not reported
Regulatory Status:	Not reported
Waste Type:	Not reported
Authorization #:	2-6103-00101
Authorization Date:	Not reported
Expiration Date:	Not reported
Operator Name:	Not reported
Operator Type:	Not reported
Laste Date:	Not reported

SPILLS:

Facility ID:	0108870
Facility Type:	ER
Spill Number:	0108870
DER Facility ID:	127371
Site ID:	149766
DEC Region:	2
Closed Date:	2002-05-01
Spill Cause:	Abandoned Drums
Spill Class:	C3
SWIS:	2401
Spill Date:	2001-12-04
Investigator:	EXROSSAN
Referred To:	Not reported
Reported to Dept:	2001-12-05
CID:	233
Water Affected:	Not reported
Spill Source:	Unknown
Spill Notifier:	Local Agency
Cleanup Ceased:	Not reported
Cleanup Meets Std:	False
Last Inspection:	Not reported
Recommended Penalty:	False
UST Trust:	False
Remediation Phase:	0
Date Entered In Computer:	2001-12-05
Spill Record Last Update:	2002-05-09
Spiller Name:	Not reported
Spiller Company:	UNK
Spiller Address:	UNK
Spiller Company:	999
Contact Name:	Not reported
DEC Memo:	"Prior to Sept, 2004 data translation this spill Lead_DEC Field was ROSSAN/VOUGHT No drum found. Spill closed."
Remarks:	"1 ABANDONED 55 GAL DRUM DRUM DOES NOT APPEAR TYO BE LEAKING CALL BACK REQ "

GRAND RECYCLING CORP. (Continued) **S105234982**

All Materials:

Site ID:	149766
Operable Unit ID:	847183
Operable Unit:	01
Material ID:	530080
Material Code:	0022
Material Name:	waste oil/used oil
Case No.:	Not reported
Material FA:	Petroleum
Quantity:	.00
Units:	G
Recovered:	.00
Oxygenate:	Not reported

C21 **CON EDISON SERVICE BOX: 20192** **RCRA NonGen / NLR** **1016968558**
SSW **535 GRAND AVE** **NY MANIFEST** **NYP004421822**
< 1/8 **BROOKLYN, NY 11238**
0.042 mi.
224 ft. **Site 2 of 4 in cluster C**

Relative:
Higher

Actual:
92 ft.

RCRA NonGen / NLR:

Date form received by agency:	02/17/2014
Facility name:	CON EDISON SERVICE BOX: 20192
Facility address:	535 GRAND AVE BROOKLYN, NY 11238
EPA ID:	NYP004421822
Mailing address:	IRVING PL, 15TH FL NE NEW YORK, NY 10003
Contact:	THOMAS TEELING
Contact address:	Not reported Not reported
Contact country:	Not reported
Contact telephone:	212-460-3770
Contact email:	Not reported
EPA Region:	02
Classification:	Non-Generator
Description:	Handler: Non-Generators do not presently generate hazardous waste

Handler Activities Summary:

U.S. importer of hazardous waste:	No
Mixed waste (haz. and radioactive):	No
Recycler of hazardous waste:	No
Transporter of hazardous waste:	No
Treater, storer or disposer of HW:	No
Underground injection activity:	No
On-site burner exemption:	No
Furnace exemption:	No
Used oil fuel burner:	No
Used oil processor:	No
User oil refiner:	No
Used oil fuel marketer to burner:	No
Used oil Specification marketer:	No
Used oil transfer facility:	No
Used oil transporter:	No

CON EDISON SERVICE BOX: 20192 (Continued) **1016968558**

Historical Generators:
Date form received by agency: 01/17/2014
Site name: CON EDISON SERVICE BOX: 20192
Classification: Conditionally Exempt Small Quantity Generator

Violation Status: No violations found

NY MANIFEST:
Country: USA
EPA ID: NYP004421822
Facility Status: Not reported
Location Address 1: 535 GRAND AVE
Code: BP
Location Address 2: SERVICE BOX # 20192
Total Tanks: Not reported
Location City: BROOKLYN
Location State: NY
Location Zip: 11238
Location Zip 4: Not reported

NY MANIFEST:
EPAID: NYP004421822
Mailing Name: CON EDISON
Mailing Contact: TOM TEELING
Mailing Address 1: 4 IRVING PLACE 15TH FLOOR
Mailing Address 2: Not reported
Mailing City: NEW YORK
Mailing State: NY
Mailing Zip: 10003
Mailing Zip 4: Not reported
Mailing Country: USA
Mailing Phone: 2124603770

NY MANIFEST:
Document ID: Not reported
Manifest Status: Not reported
seq: Not reported
Year: 2014
Trans1 State ID: NJD003812047
Trans2 State ID: Not reported
Generator Ship Date: 01/17/2014
Trans1 Recv Date: 01/17/2014
Trans2 Recv Date: Not reported
TSD Site Recv Date: 01/20/2014
Part A Recv Date: Not reported
Part B Recv Date: Not reported
Generator EPA ID: NYP004421822
Trans1 EPA ID: Not reported
Trans2 EPA ID: Not reported
TSDF ID 1: NJD991291105
TSDF ID 2: Not reported
Manifest Tracking Number: 002300566GBF
Import Indicator: N
Export Indicator: N
Discr Quantity Indicator: N
Discr Type Indicator: N
Discr Residue Indicator: N

CON EDISON SERVICE BOX: 20192 (Continued) **1016968558**

Discr Partial Reject Indicator:	N
Discr Full Reject Indicator:	N
Manifest Ref Number:	Not reported
Alt Facility RCRA ID:	Not reported
Alt Facility Sign Date:	Not reported
MGMT Method Type Code:	H110
Waste Code:	Not reported
Waste Code:	Not reported
Waste Code:	Not reported
Waste Code:	Not reported
Waste Code:	Not reported
Waste Code:	Not reported
Quantity:	100
Units:	G - Gallons (liquids only)* (8.3 pounds)
Number of Containers:	1
Container Type:	TT - Cargo tank, tank trucks
Handling Method:	T Chemical, physical, or biological treatment.
Specific Gravity:	1
Waste Code:	D008
Waste Code 1_2:	Not reported
Waste Code 1_3:	Not reported
Waste Code 1_4:	Not reported
Waste Code 1_5:	Not reported
Waste Code 1_6:	Not reported

Click this hyperlink while viewing on your computer to access
-1 additional NY MANIFEST: record(s) in the EDR Site Report.

D22 **LOT 80,TAXBLOCK 2019** **NY E DESIGNATION** **S121796965**
NE **963 ATLANTIC AVENUE** **N/A**
< 1/8 **BROOKLYN, NY 11238**
0.046 mi.
242 ft. **Site 1 of 10 in cluster D**

Relative: E DESIGNATION:
Lower

Tax Lot(s):	80
Tax Block:	2019
Borough Code:	BK
E-No:	E-183
Effective Date:	7/25/2007
Satisfaction Date:	Not reported
Ceqr Number:	07DCP066K
Ulurp Number:	070430ZMK
Zoning Map No:	16c
Description:	Underground Gasoline Storage Tanks* Testing Protocol.
Lot Remediation Date:	Not reported
Description:	Window Wall Attenuation & Alternate Ventilation
Lot Remediation Date:	Not reported

Actual:
81 ft.

D23
NE
< 1/8
0.046 mi.
242 ft.

963 ATLANTIC AVENUE — **NY VCP** — **S118943478**
963 ATLANTIC AVENUE — **N/A**
NEW YORK CITY, NY

Site 2 of 10 in cluster D

Relative:
Lower

Actual:
81 ft.

VCP NYC:
Project ID: 15CVCP089K
Project Name: 963 ATLANTIC AVENUE
Project Address: 963 ATLANTIC AVENUE
Borough: BROOKLYN

VCP NYC:
Project ID: 15CVCP089K
File Name: 2015-02-23.RIR
URL: http://www.nyc.gov/html/oer/downloads/pdf/repository/NYCBCP_Brooklyn/15CVCP089K/2015-02-23.15EH-N012K.report.RIR_FINAL.EBC.pdf

Project ID: 15CVCP089K
File Name: 2015-06-08.RAWP_Final
URL: http://www.nyc.gov/html/oer/downloads/pdf/repository/NYCBCP_Brooklyn/15CVCP089K/2015-06-08.15CVCP089K.report.963_Atlantic_RAWP_FINAL.EBC.pdf

Project ID: 15CVCP089K
File Name: 2015-02-28.Factsheet-1
URL: http://www.nyc.gov/html/oer/downloads/pdf/repository/NYCBCP_Brooklyn/15CVCP089K/2015-02-28.15CVCP089K.963_Atlantic_Ave_Factsheet-1.pdf

Project ID: 15CVCP089K
File Name: 2015-02-28.Translated_Factsheet-1
URL: http://www.nyc.gov/html/oer/downloads/pdf/repository/NYCBCP_Brooklyn/15CVCP089K/2015-02-28.15CVCP089K.963_Atlantic_Ave.Translated_Factsheet-1.pdf

Project ID: 15CVCP089K
File Name: 2015-02-27.Translated_CPS
URL: http://www.nyc.gov/html/oer/downloads/pdf/repository/NYCBCP_Brooklyn/15CVCP089K/2015-02-27.15CVCP089K.963_Atlantic_Ave.Translated_CPS.pdf

Project ID: 15CVCP089K
File Name: 2015-06-08.Decision_Document
URL: http://www.nyc.gov/html/oer/downloads/pdf/repository/NYCBCP_Brooklyn/15CVCP089K/2015-06-08.15EH-N012K.notice.963_Atlantic_Ave_Decision_Document.OER.pdf

Project ID: 15CVCP089K
File Name: 2015-06-11.Factsheet-2
URL: http://www.nyc.gov/html/oer/downloads/pdf/repository/NYCBCP_Brooklyn/15CVCP089K/2015-06-11.15CVCP089K.963_Atlantic_Ave_Factsheet-2.pdf

Project ID: 15CVCP089K
File Name: 2015-06-11.Translated_Factsheet-2
URL: http://www.nyc.gov/html/oer/downloads/pdf/repository/NYCBCP_Brooklyn/15CVCP089K/2015-06-11.15CVCP089K.963_Atlantic_Ave.Translated_Factsheet-2.pdf

A24
NNE
< 1/8
0.048 mi.
256 ft.

LOT 1,TAXBLOCK 2019
481 GRAND AVENUE
BROOKLYN, NY 11238

Site 16 of 18 in cluster A

NY E DESIGNATION **S121796668**
N/A

Relative:
Lower

Actual:
79 ft.

E DESIGNATION:

Tax Lot(s):	1
Tax Block:	2019
Borough Code:	BK
E-No:	E-183
Effective Date:	7/25/2007
Satisfaction Date:	Not reported
Ceqr Number:	07DCP066K
Ulurp Number:	070430ZMK
Zoning Map No:	16c
Description:	Underground Gasoline Storage Tanks* Testing Protocol.
Lot Remediation Date:	Not reported
Description:	Window Wall Attenuation & Alternate Ventilation
Lot Remediation Date:	Not reported

A25
NW
< 1/8
0.049 mi.
258 ft.

LOT 57,TAXBLOCK 2018
927 ATLANTIC AVENUE
BROOKLYN, NY 11238

Site 17 of 18 in cluster A

NY E DESIGNATION **S108984082**
NY MANIFEST **N/A**

Relative:
Lower

Actual:
81 ft.

E DESIGNATION:

Tax Lot(s):	57
Tax Block:	2018
Borough Code:	BK
E-No:	E-183
Effective Date:	7/25/2007
Satisfaction Date:	Not reported
Ceqr Number:	07DCP066K
Ulurp Number:	070430ZMK
Zoning Map No:	16c
Description:	Underground Gasoline Storage Tanks* Testing Protocol.
Lot Remediation Date:	Not reported
Description:	Window Wall Attenuation & Alternate Ventilation
Lot Remediation Date:	Not reported

NY MANIFEST:

Country:	USA
EPA ID:	NYP004487880
Facility Status:	Not reported
Location Address 1:	927 ATLANTIC AVE
Code:	BP
Location Address 2:	SB14822
Total Tanks:	Not reported
Location City:	BROOKLYN
Location State:	NY
Location Zip:	11201
Location Zip 4:	Not reported

LOT 57,TAXBLOCK 2018 (Continued) **S108984082**

NY MANIFEST:

EPAID:	NYP004487880
Mailing Name:	CON EDISON
Mailing Contact:	CON EDISION
Mailing Address 1:	4 IRVING PL
Mailing Address 2:	15TH FL
Mailing City:	NEW YORK
Mailing State:	NY
Mailing Zip:	10003
Mailing Zip 4:	Not reported
Mailing Country:	USA
Mailing Phone:	Not reported

NY MANIFEST:

Document ID:	Not reported
Manifest Status:	Not reported
seq:	Not reported
Year:	2014
Trans1 State ID:	NJD003812047
Trans2 State ID:	Not reported
Generator Ship Date:	04/03/2014
Trans1 Recv Date:	04/03/2014
Trans2 Recv Date:	Not reported
TSD Site Recv Date:	04/03/2014
Part A Recv Date:	Not reported
Part B Recv Date:	Not reported
Generator EPA ID:	NYP004487880
Trans1 EPA ID:	Not reported
Trans2 EPA ID:	Not reported
TSDF ID 1:	NJD991291105
TSDF ID 2:	Not reported
Manifest Tracking Number:	002360933GBF
Import Indicator:	N
Export Indicator:	N
Discr Quantity Indicator:	N
Discr Type Indicator:	N
Discr Residue Indicator:	N
Discr Partial Reject Indicator:	N
Discr Full Reject Indicator:	N
Manifest Ref Number:	Not reported
Alt Facility RCRA ID:	Not reported
Alt Facility Sign Date:	Not reported
MGMT Method Type Code:	H110
Waste Code:	Not reported
Waste Code:	Not reported
Waste Code:	Not reported
Waste Code:	Not reported
Waste Code:	Not reported
Waste Code:	Not reported
Quantity:	50
Units:	G - Gallons (liquids only)* (8.3 pounds)
Number of Containers:	1
Container Type:	TT - Cargo tank, tank trucks
Handling Method:	T Chemical, physical, or biological treatment.
Specific Gravity:	1
Waste Code:	D008

LOT 57,TAXBLOCK 2018 (Continued) **S108984082**

Waste Code 1_2:	Not reported
Waste Code 1_3:	Not reported
Waste Code 1_4:	Not reported
Waste Code 1_5:	Not reported
Waste Code 1_6:	Not reported

Click this hyperlink while viewing on your computer to access
-1 additional NY MANIFEST: record(s) in the EDR Site Report.

A26 **LOT 46,TAXBLOCK 2018** **NY E DESIGNATION** **S121796886**
NNW **506 GRAND AVENUE** **N/A**
< 1/8 **BROOKLYN, NY**
0.051 mi.
267 ft. **Site 18 of 18 in cluster A**

Relative: **Lower**
Actual: **79 ft.**

E DESIGNATION:

Tax Lot(s):	46
Tax Block:	2018
Borough Code:	Not reported
E-No:	E-183
Effective Date:	7/25/2007
Satisfaction Date:	Not reported
Ceqr Number:	07DCP066K
Ulurp Number:	070430ZMK
Zoning Map No:	16c
Description:	Underground Gasoline Storage Tanks* Testing Protocol.
Lot Remediation Date:	Not reported
Description:	Window Wall Attenuation & Alternate Ventilation
Lot Remediation Date:	Not reported

E27 **LOT 54,TAXBLOCK 2018** **NY E DESIGNATION** **S121796917**
NNW **933 ATLANTIC AVENUE** **N/A**
< 1/8 **BROOKLYN, NY**
0.053 mi.
279 ft. **Site 1 of 25 in cluster E**

Relative: **Lower**
Actual: **80 ft.**

E DESIGNATION:

Tax Lot(s):	54
Tax Block:	2018
Borough Code:	Not reported
E-No:	E-183
Effective Date:	7/25/2007
Satisfaction Date:	Not reported
Ceqr Number:	07DCP066K
Ulurp Number:	070430ZMK
Zoning Map No:	16c
Description:	Underground Gasoline Storage Tanks* Testing Protocol.
Lot Remediation Date:	Not reported
Description:	Window Wall Attenuation & Alternate Ventilation
Lot Remediation Date:	Not reported

E28
NNW
< 1/8
0.055 mi.
290 ft.

LOT 55,TAXBLOCK 2018
931 ATLANTIC AVENUE
BROOKLYN, NY 11238

Site 2 of 25 in cluster E

NY E DESIGNATION **S121796919**
N/A

Relative:
Lower

Actual:
80 ft.

E DESIGNATION:

Tax Lot(s):	55
Tax Block:	2018
Borough Code:	BK
E-No:	E-183
Effective Date:	7/25/2007
Satisfaction Date:	Not reported
Ceqr Number:	07DCP066K
Ulurp Number:	070430ZMK
Zoning Map No:	16c
Description:	Underground Gasoline Storage Tanks* Testing Protocol.
Lot Remediation Date:	Not reported
Description:	Window Wall Attenuation & Alternate Ventilation
Lot Remediation Date:	Not reported

E29
WNW
< 1/8
0.057 mi.
300 ft.

CON EDISON - MANHOLE 14828
960 ATLANTIC AVENUE
BROOKLYN, NY 11238

Site 3 of 25 in cluster E

RCRA-LQG **1014396115**
NJ MANIFEST **NYP004182952**
NY MANIFEST

Relative:
Lower

Actual:
84 ft.

RCRA-LQG:

Date form received by agency:	03/23/2010
Facility name:	CON EDISON - MANHOLE 14828
Facility address:	960 ATLANTIC AVENUE BROOKLYN, NY 11238
EPA ID:	NYP004182952
Mailing address:	4 IRVING PLACE NEW YORK, NY 10003
Contact:	FRANKLYN MURRAY
Contact address:	Not reported Not reported
Contact country:	Not reported
Contact telephone:	212-460-2808
Contact email:	MURRAYFR@CONED.COM
EPA Region:	02
Classification:	Large Quantity Generator
Description:	Handler: generates 1,000 kg or more of hazardous waste during any calendar month; or generates more than 1 kg of acutely hazardous waste during any calendar month; or generates more than 100 kg of any residue or contaminated soil, waste or other debris resulting from the cleanup of a spill, into or on any land or water, of acutely hazardous waste during any calendar month; or generates 1 kg or less of acutely hazardous waste during any calendar month, and accumulates more than 1 kg of acutely hazardous waste at any time; or generates 100 kg or less of any residue or contaminated soil, waste or other debris resulting from the cleanup of a spill, into or on any land or water, of acutely hazardous waste during any calendar month, and accumulates more than 100 kg of that material at any time

Owner/Operator Summary:

CON EDISON - MANHOLE 14828 (Continued) **1014396115**

Owner/operator name: CONSOLIDATED EDISON COMPANY OF NY, INC.
Owner/operator address: 4 IRVING PLACE
NEW YORK, NY 10003
Owner/operator country: US
Owner/operator telephone: Not reported
Owner/operator email: Not reported
Owner/operator fax: Not reported
Owner/operator extension: Not reported
Legal status: Private
Owner/Operator Type: Operator
Owner/Op start date: 07/13/2009
Owner/Op end date: Not reported

Owner/operator name: CONSOLIDATED EDISON COMPANY OF NY, INC.
Owner/operator address: 4 IRVING PLACE
NEW YORK, NY 10003
Owner/operator country: US
Owner/operator telephone: Not reported
Owner/operator email: Not reported
Owner/operator fax: Not reported
Owner/operator extension: Not reported
Legal status: Private
Owner/Operator Type: Owner
Owner/Op start date: 07/13/2009
Owner/Op end date: Not reported

Handler Activities Summary:
U.S. importer of hazardous waste: No
Mixed waste (haz. and radioactive): No
Recycler of hazardous waste: No
Transporter of hazardous waste: No
Treater, storer or disposer of HW: No
Underground injection activity: No
On-site burner exemption: No
Furnace exemption: No
Used oil fuel burner: No
Used oil processor: No
User oil refiner: No
Used oil fuel marketer to burner: No
Used oil Specification marketer: No
Used oil transfer facility: No
Used oil transporter: No

. Waste code: D008
. Waste name: LEAD

Historical Generators:
Date form received by agency: 07/13/2009
Site name: CON EDISON
Classification: Conditionally Exempt Small Quantity Generator

Violation Status: No violations found

NJ MANIFEST:
EPA Id: NYP004182952
Mail Address: 4 IRVING PL, RM 828
Mail City/State/Zip: NEW YORK, NY 10003

CON EDISON - MANHOLE 14828 (Continued) **1014396115**

Facility Phone:	Not reported
Emergency Phone:	Not reported
Contact:	CAROLINE ISKANDER
Comments:	Not reported
SIC Code:	Not reported
County:	NY047
Municipal:	Not reported
Previous EPA Id:	Not reported
Gen Flag:	Not reported
Trans Flag:	Not reported
TSDF Flag:	Not reported
Name Change:	Not reported
Date Change:	Not reported

Manifest:

Manifest Number:	000894209GBF
EPA ID:	NYP004182952
Date Shipped:	07/24/2009
TSDF EPA ID:	NJD991291105
Transporter EPA ID:	NJD003812047
Transporter 2 EPA ID:	Not reported
Transporter 3 EPA ID:	Not reported
Transporter 4 EPA ID:	Not reported
Transporter 5 EPA ID:	Not reported
Transporter 6 EPA ID:	Not reported
Transporter 7 EPA ID:	Not reported
Transporter 8 EPA ID:	Not reported
Transporter 9 EPA ID:	Not reported
Transporter 10 EPA ID:	Not reported
Date Trans1 Transported Waste:	07/24/2009
Date Trans2 Transported Waste:	Not reported
Date Trans3 Transported Waste:	Not reported
Date Trans4 Transported Waste:	Not reported
Date Trans5 Transported Waste:	Not reported
Date Trans6 Transported Waste:	Not reported
Date Trans7 Transported Waste:	Not reported
Date Trans8 Transported Waste:	Not reported
Date Trans9 Transported Waste:	Not reported
Date Trans10 Transported Waste:	Not reported
Date TSDF Received Waste:	07/30/2009
TSDF EPA Facility Name:	Not reported
QTY Units:	Not reported
Transporter SEQ ID:	Not reported
Transporter-1 Date:	Not reported
Waste SEQ ID:	Not reported
Waste Type Code 2:	Not reported
Waste Type Code 3:	Not reported
Waste Type Code 4:	Not reported
Waste Type Code 5:	Not reported
Waste Type Code 6:	Not reported
Date Accepted:	Not reported
Manifest Discrepancy Type:	Not reported
Data Entry Number:	Not reported
Was Load Rejected:	NEW YORK, NY 10003
Reason Load Was Rejected:	Not reported

Waste:

Manifest Year:	Not reported

CON EDISON - MANHOLE 14828 (Continued) **1014396115**

Waste Code: D008
Hand Code: H141
Quantity: 300 G

NY MANIFEST:
Country: USA
EPA ID: NYP004182952
Facility Status: Not reported
Location Address 1: 960 ATLANTIC AVENUE
Code: BP
Location Address 2: Not reported
Total Tanks: Not reported
Location City: BROOKLYN
Location State: NY
Location Zip: 11238
Location Zip 4: Not reported

NY MANIFEST:
EPAID: NYP004182952
Mailing Name: CONSOLIDATED EDISON MH14828
Mailing Contact: FRANKLYN MURRAY
Mailing Address 1: 4 IRVING PL RM 828
Mailing Address 2: Not reported
Mailing City: NEW YORK
Mailing State: NY
Mailing Zip: 10003
Mailing Zip 4: Not reported
Mailing Country: USA
Mailing Phone: 2124602808

NY MANIFEST:
Document ID: Not reported
Manifest Status: Not reported
seq: Not reported
Year: 2009
Trans1 State ID: NJD003812047
Trans2 State ID: Not reported
Generator Ship Date: 07/24/2009
Trans1 Recv Date: 07/24/2009
Trans2 Recv Date: Not reported
TSD Site Recv Date: 07/30/2009
Part A Recv Date: Not reported
Part B Recv Date: Not reported
Generator EPA ID: NYP004182952
Trans1 EPA ID: Not reported
Trans2 EPA ID: Not reported
TSDF ID 1: NJD991291105
TSDF ID 2: Not reported
Manifest Tracking Number: 000894209GBF
Import Indicator: N
Export Indicator: N
Discr Quantity Indicator: N
Discr Type Indicator: N
Discr Residue Indicator: N

CON EDISON - MANHOLE 14828 (Continued) **1014396115**

Discr Partial Reject Indicator:	N
Discr Full Reject Indicator:	N
Manifest Ref Number:	Not reported
Alt Facility RCRA ID:	Not reported
Alt Facility Sign Date:	Not reported
MGMT Method Type Code:	H141
Waste Code:	Not reported
Waste Code:	Not reported
Waste Code:	Not reported
Waste Code:	Not reported
Waste Code:	Not reported
Waste Code:	Not reported
Quantity:	300.0
Units:	G - Gallons (liquids only)* (8.3 pounds)
Number of Containers:	1.0
Container Type:	TT - Cargo tank, tank trucks
Handling Method:	T Chemical, physical, or biological treatment.
Specific Gravity:	1.0
Waste Code:	D008
Waste Code 1_2:	Not reported
Waste Code 1_3:	Not reported
Waste Code 1_4:	Not reported
Waste Code 1_5:	Not reported
Waste Code 1_6:	Not reported

Click this hyperlink while viewing on your computer to access
-1 additional NY MANIFEST: record(s) in the EDR Site Report.

E30 **LOT 56,TAXBLOCK 2018** **NY E DESIGNATION** **S121796922**
NNW **929 ATLANTIC AVENUE** **N/A**
< 1/8 **BROOKLYN, NY**
0.057 mi.
303 ft. **Site 4 of 25 in cluster E**

Relative: **Lower**
Actual: **80 ft.**

E DESIGNATION:

Tax Lot(s):	56
Tax Block:	2018
Borough Code:	Not reported
E-No:	E-183
Effective Date:	7/25/2007
Satisfaction Date:	Not reported
Ceqr Number:	07DCP066K
Ulurp Number:	070430ZMK
Zoning Map No:	16c
Description:	Underground Gasoline Storage Tanks* Testing Protocol.
Lot Remediation Date:	Not reported
Description:	Window Wall Attenuation & Alternate Ventilation
Lot Remediation Date:	Not reported

E31
NNW
< 1/8
0.057 mi.
303 ft.

929 ATLANTIC AVENUE
929 ATLANTIC AVENUE
NEW YORK CITY, NY

Site 5 of 25 in cluster E

NY VCP **S118943445**
N/A

Relative:
Lower

Actual:
80 ft.

VCP NYC:
Project ID: 15CVCP055K
Project Name: 929 ATLANTIC AVENUE
Project Address: 929 ATLANTIC AVENUE
Borough: BROOKLYN

VCP NYC:
Project ID: 15CVCP055K
File Name: 2014-10-27.RIR
URL: http://www.nyc.gov/html/oer/downloads/pdf/repository/NYCBCP_Brooklyn/15CVCP055K/2014-10-27.15EH-N004K.report.RIR_AH.pdf

Project ID: 15CVCP055K
File Name: 2015-04-06.RAWP_Draft
URL: http://www.nyc.gov/html/oer/downloads/pdf/repository/NYCBCP_Brooklyn/15CVCP055K/2015-04-06.15CVCP055K.report.RAWP.Draft_AH.pdf

Project ID: 15CVCP055K
File Name: 2015-04-14.Factsheet-1
URL: http://www.nyc.gov/html/oer/downloads/pdf/repository/NYCBCP_Brooklyn/15CVCP055K/2015-04-14.15CVCP055K.15EH-N004K.doc.929_Atlantic_Ave.Factsheet-1.pdf

Project ID: 15CVCP055K
File Name: 2015-04-14.Translated_Factsheet-1
URL: http://www.nyc.gov/html/oer/downloads/pdf/repository/NYCBCP_Brooklyn/15CVCP055K/2015-04-14.15EH-N004K.doc.929_Atlantic_Ave.Translated_FactSheet-1.pdf

Project ID: 15CVCP055K
File Name: 2015-04-14.Translated_CPS
URL: http://www.nyc.gov/html/oer/downloads/pdf/repository/NYCBCP_Brooklyn/15CVCP055K/2015-12-05.15EH-N004K.doc.929_Atlantic_Avenue.Translated_CPS.pdf

Project ID: 15CVCP055K
File Name: 2017-04-30.Factsheet-2
URL: http://www.nyc.gov/html/oer/downloads/pdf/repository/NYCBCP_Brooklyn/15CVCP055K/2017-04-30.15CVCP055K.929-933_Atlantic_Ave.Factsheet-2.pdf

Project ID: 15CVCP055K
File Name: 2017-04-30.Translated_Factsheet-2
URL: http://www.nyc.gov/html/oer/downloads/pdf/repository/NYCBCP_Brooklyn/15CVCP055K/2017-04-30.15CVCP055K.929-933_Atlantic_Ave.Factsheet-2.translated.pdf

F32
WSW
< 1/8
0.057 mi.
303 ft.

CON EDISON
934 PACIFIC ST
BROOKLYN, NY 11238

Site 1 of 8 in cluster F

NY MANIFEST **S117314776**
N/A

Relative:
Higher

Actual:
89 ft.

NY MANIFEST:

Country:	USA
EPA ID:	NYP004618575
Facility Status:	Not reported
Location Address 1:	934 PACIFIC ST
Code:	BP
Location Address 2:	SB 33263
Total Tanks:	Not reported
Location City:	BROOKLYN
Location State:	NY
Location Zip:	11238
Location Zip 4:	Not reported

NY MANIFEST:

EPAID:	NYP004618575
Mailing Name:	CON EDISON
Mailing Contact:	TOM TEELING
Mailing Address 1:	4 IRVING PLACE 15TH FLOOR
Mailing Address 2:	Not reported
Mailing City:	NEW YORK
Mailing State:	NY
Mailing Zip:	10003
Mailing Zip 4:	Not reported
Mailing Country:	USA
Mailing Phone:	Not reported

NY MANIFEST:

Document ID:	Not reported
Manifest Status:	Not reported
seq:	Not reported
Year:	2014
Trans1 State ID:	NJD003812047
Trans2 State ID:	Not reported
Generator Ship Date:	08/05/2014
Trans1 Recv Date:	08/05/2014
Trans2 Recv Date:	Not reported
TSD Site Recv Date:	08/07/2014
Part A Recv Date:	Not reported
Part B Recv Date:	Not reported
Generator EPA ID:	NYP004618575
Trans1 EPA ID:	Not reported
Trans2 EPA ID:	Not reported
TSDF ID 1:	NJD991291105
TSDF ID 2:	Not reported
Manifest Tracking Number:	002615549GBF
Import Indicator:	N
Export Indicator:	N
Discr Quantity Indicator:	N
Discr Type Indicator:	N
Discr Residue Indicator:	N
Discr Partial Reject Indicator:	N
Discr Full Reject Indicator:	N
Manifest Ref Number:	Not reported

CON EDISON (Continued) **S117314776**

Alt Facility RCRA ID:	Not reported
Alt Facility Sign Date:	Not reported
MGMT Method Type Code:	H110
Waste Code:	Not reported
Waste Code:	Not reported
Waste Code:	Not reported
Waste Code:	Not reported
Waste Code:	Not reported
Waste Code:	Not reported
Quantity:	50
Units:	G - Gallons (liquids only)* (8.3 pounds)
Number of Containers:	1
Container Type:	TT - Cargo tank, tank trucks
Handling Method:	T Chemical, physical, or biological treatment.
Specific Gravity:	1
Waste Code:	D008
Waste Code 1_2:	Not reported
Waste Code 1_3:	Not reported
Waste Code 1_4:	Not reported
Waste Code 1_5:	Not reported
Waste Code 1_6:	Not reported

Click this hyperlink while viewing on your computer to access
-1 additional NY MANIFEST: record(s) in the EDR Site Report.

C33 **SPILL NUMBER 0306924** **NY Spills** **S106018599**
SSW **GRAND AV & DEAN ST** **N/A**
< 1/8 **BROOKLYN, NY**
0.060 mi.
316 ft. **Site 3 of 4 in cluster C**

Relative: **Higher**
Actual: **96 ft.**

SPILLS:

Facility ID:	0306924
Facility Type:	ER
Spill Number:	0306924
DER Facility ID:	221556
Site ID:	272219
DEC Region:	2
Closed Date:	2003-11-13
Spill Cause:	Abandoned Drums
Spill Class:	D4
SWIS:	2401
Spill Date:	2003-10-01
Investigator:	TJDEMEO
Referred To:	Not reported
Reported to Dept:	2003-10-01
CID:	297
Water Affected:	Not reported
Spill Source:	Unknown
Spill Notifier:	Local Agency
Cleanup Ceased:	Not reported
Cleanup Meets Std:	False
Last Inspection:	Not reported
Recommended Penalty:	False
UST Trust:	False
Remediation Phase:	0
Date Entered In Computer:	2003-10-01

SPILL NUMBER 0306924 (Continued) **S106018599**

Spill Record Last Update:	2003-11-13
Spiller Name:	Not reported
Spiller Company:	UNKNOWN
Spiller Address:	Not reported
Spiller Company:	999
Contact Name:	CHRIS HAAS
DEC Memo:	"Prior to Sept, 2004 data translation this spill Lead_DEC Field was DEMEO add to drum run 11/13/03 TJD Containers emptied on 11/7/03 as part of R2 drum run. See spill #9930008. Spill closed."
Remarks:	"WORKERS FOUND AN ABANDONED 55 GALLON DRUM 1/2 FULL WITH WASTE OIL AND SLUDGE, REQUESTING A CALLBACK FROM THE DEC REPRESENTATIVE"

All Materials:

Site ID:	272219
Operable Unit ID:	873487
Operable Unit:	01
Material ID:	500535
Material Code:	0022
Material Name:	waste oil/used oil
Case No.:	Not reported
Material FA:	Petroleum
Quantity:	25.00
Units:	G
Recovered:	.00
Oxygenate:	Not reported

D34 **SAMADHI AUTOS INC D/B/A DR. NICKS TRANSMISSIONS** **NY UST** **U003790798**
ENE **971 ATLANTIC AVENUE** **N/A**
< 1/8 **BROOKLYN, NY 11238**
0.061 mi.
322 ft. **Site 3 of 10 in cluster D**

Relative: **Lower**

Actual: **81 ft.**

UST:

Id/Status:	2-605744 / Unregulated/Closed
Program Type:	PBS
Region:	STATE
DEC Region:	2
Expiration Date:	N/A
UTM X:	587867.88209
UTM Y:	4503801.65237
Site Type:	Other Wholesale/Retail Sales

Affiliation Records:

Site Id:	27611
Affiliation Type:	Mail Contact
Company Name:	SHAMBHUNATH ENTERPRISES INC.
Contact Type:	Not reported
Contact Name:	AMIT KAKWANI
Address1:	D/B/A DOWNTOWN TRANSMISSIONS
Address2:	967-971 ATLANTIC AVENUE
City:	BROOKLYN
State:	NY
Zip Code:	11238
Country Code:	001
Phone:	(718) 857-5766
EMail:	Not reported
Fax Number:	Not reported
Modified By:	MSBAPTIS

SAMADHI AUTOS INC D/B/A DR. NICKS TRANSMISSIONS (Continued) **U003790798**

Date Last Modified:	2009-04-06

Site Id:	27611
Affiliation Type:	Facility Operator
Company Name:	SAMADHI AUTOS INC D/B/A DR. NICKS TRANSMISSIONS
Contact Type:	Not reported
Contact Name:	SHAMBHUNATH ENTERPRISES INC
Address1:	Not reported
Address2:	Not reported
City:	Not reported
State:	NN
Zip Code:	Not reported
Country Code:	001
Phone:	(718) 857-5766
EMail:	Not reported
Fax Number:	Not reported
Modified By:	MSBAPTIS
Date Last Modified:	2009-04-06

Site Id:	27611
Affiliation Type:	Emergency Contact
Company Name:	AMIT KAKWANI
Contact Type:	Not reported
Contact Name:	SHAMBHUNATH ENTERPRISES INC
Address1:	Not reported
Address2:	Not reported
City:	Not reported
State:	NN
Zip Code:	Not reported
Country Code:	999
Phone:	(917) 815-7235
EMail:	Not reported
Fax Number:	Not reported
Modified By:	MSBAPTIS
Date Last Modified:	2009-04-06

Site Id:	27611
Affiliation Type:	Facility Owner
Company Name:	AMIT KAKWANI
Contact Type:	VP
Contact Name:	JACK KAKWANI
Address1:	967-971 ATLANTIC AVE
Address2:	Not reported
City:	BROOKLYN
State:	NY
Zip Code:	11238
Country Code:	001
Phone:	(718) 857-5766
EMail:	Not reported
Fax Number:	Not reported
Modified By:	MSBAPTIS
Date Last Modified:	2009-04-06

Tank Info:

Tank Number:	001
Tank ID:	60412

SAMADHI AUTOS INC D/B/A DR. NICKS TRANSMISSIONS (Continued) **U003790798**

Tank Status:	Closed - In Place
Material Name:	Closed - In Place
Capacity Gallons:	550
Install Date:	01/01/1986
Date Tank Closed:	02/21/2013
Registered:	True
Tank Location:	Underground
Tank Type:	Steel/carbon steel
Material Code:	0022
Common Name of Substance:	Waste Oil/Used Oil
Tightness Test Method:	NN
Date Test:	Not reported
Next Test Date:	Not reported
Pipe Model:	Not reported
Modified By:	LXZIELIN
Last Modified:	04/14/2017

Equipment Records:

A00 - Tank Internal Protection - None
D01 - Pipe Type - Steel/Carbon Steel/Iron
C02 - Pipe Location - Underground/On-ground
G00 - Tank Secondary Containment - None
J02 - Dispenser - Suction Dispenser
B00 - Tank External Protection - None
F00 - Pipe External Protection - None
H00 - Tank Leak Detection - None
I00 - Overfill - None
L09 - Piping Leak Detection - Exempt Suction Piping

F35 **CON EDISON** **NY MANIFEST** **S117316893**
WSW **932 PACIFIC ST** **N/A**
< 1/8 **BROOKLYN, NY 11201**
0.061 mi.
322 ft. **Site 2 of 8 in cluster F**

Relative: Higher

Actual: 89 ft.

NY MANIFEST:

Country:	USA
EPA ID:	NYP004642094
Facility Status:	Not reported
Location Address 1:	932 PACIFIC ST
Code:	BP
Location Address 2:	SB33274
Total Tanks:	Not reported
Location City:	BROOKLYN
Location State:	NY
Location Zip:	11201
Location Zip 4:	Not reported

NY MANIFEST:

EPAID:	NYP004642094
Mailing Name:	CON EDISON
Mailing Contact:	CON EDISON
Mailing Address 1:	4 IRVING PL
Mailing Address 2:	15TH FL
Mailing City:	NEW YORK
Mailing State:	NY
Mailing Zip:	10003
Mailing Zip 4:	Not reported

CON EDISON (Continued) **S117316893**

Mailing Country: USA
Mailing Phone: Not reported

NY MANIFEST:
Document ID: Not reported
Manifest Status: Not reported
seq: Not reported
Year: 2014
Trans1 State ID: NJD003812047
Trans2 State ID: Not reported
Generator Ship Date: 08/28/2014
Trans1 Recv Date: 08/28/2014
Trans2 Recv Date: Not reported
TSD Site Recv Date: 09/03/2014
Part A Recv Date: Not reported
Part B Recv Date: Not reported
Generator EPA ID: NYP004642094
Trans1 EPA ID: Not reported
Trans2 EPA ID: Not reported
TSDF ID 1: NJD991291105
TSDF ID 2: Not reported
Manifest Tracking Number: 002616879GBF
Import Indicator: N
Export Indicator: N
Discr Quantity Indicator: N
Discr Type Indicator: N
Discr Residue Indicator: N
Discr Partial Reject Indicator: N
Discr Full Reject Indicator: N
Manifest Ref Number: Not reported
Alt Facility RCRA ID: Not reported
Alt Facility Sign Date: Not reported
MGMT Method Type Code: H110
Waste Code: Not reported
Waste Code: Not reported
Waste Code: Not reported
Waste Code: Not reported
Waste Code: Not reported
Waste Code: Not reported
Quantity: 50
Units: G - Gallons (liquids only)* (8.3 pounds)
Number of Containers: 1
Container Type: TT - Cargo tank, tank trucks
Handling Method: T Chemical, physical, or biological treatment.
Specific Gravity: 1
Waste Code: D008
Waste Code 1_2: Not reported
Waste Code 1_3: Not reported
Waste Code 1_4: Not reported
Waste Code 1_5: Not reported
Waste Code 1_6: Not reported

Click this hyperlink while viewing on your computer to access
-1 additional NY MANIFEST: record(s) in the EDR Site Report.

D36 **LOT 75,TAXBLOCK 2019** **NY E DESIGNATION** **S121796961**
ENE **967 ATLANTIC AVENUE** **N/A**
< 1/8 **BROOKLYN, NY 11238**
0.062 mi.
325 ft. **Site 4 of 10 in cluster D**

Relative: **Lower**
Actual: **80 ft.**

E DESIGNATION:

Tax Lot(s):	75
Tax Block:	2019
Borough Code:	BK
E-No:	E-183
Effective Date:	7/25/2007
Satisfaction Date:	Not reported
Ceqr Number:	07DCP066K
Ulurp Number:	070430ZMK
Zoning Map No:	16c
Description:	Underground Gasoline Storage Tanks* Testing Protocol.
Lot Remediation Date:	Not reported
Description:	Window Wall Attenuation & Alternate Ventilation
Lot Remediation Date:	Not reported

D37 **COMMERCIAL SITE - TTF** **NY LTANKS** **S111012256**
ENE **967 ATLANITC AVE** **N/A**
< 1/8 **BROOKLYN, NY**
0.062 mi.
325 ft. **Site 5 of 10 in cluster D**

Relative: **Lower**
Actual: **80 ft.**

LTANKS:

Facility ID:	1100459
Site ID:	447864
Closed Date:	2013-04-04
Spill Number:	1100459
Spill Date:	2011-04-12
Spill Cause:	Tank Test Failure
Spill Source:	Commercial/Industrial
Spill Class:	C4
Cleanup Ceased:	Not reported
SWIS:	2401
Investigator:	TJDEMEO
Referred To:	Not reported
Reported to Dept:	2011-04-13
CID:	Not reported
Water Affected:	Not reported
Spill Notifier:	Other
Last Inspection:	Not reported
Recommended Penalty:	False
Meets Standard:	False
UST Involvement:	False
Remediation Phase:	0
Date Entered In Computer:	2011-04-13
Spill Record Last Update:	2013-04-04
Spiller Name:	JADE ENVIRONMENTAL
Spiller Company:	JADE ENVIRONMENTAL
Spiller Address:	967 ATLANITC AVE
Spiller County:	999
Spiller Contact:	JADE ENVIRONMENTAL
Spiller Phone:	(845) 897-2188
Spiller Extention:	Not reported

COMMERCIAL SITE - TTF (Continued) **S111012256**

DEC Region: 2
DER Facility ID: 402454
DEC Memo: "8/15/2012 TTF Spill Case transferred to DEC Tim DeMeo. 12/27/2012 - Sangesland spoke to Charlie from Environmental Business Co. Problem was with a 550 gal buried waste oil tank. Property was being sold, buyer ran a tank test and it failed. Later RP did a Phase 2 soil borings around the tank and they were clean. Another company did Another Phase 2 soil borings around the tank again and they also came up clean. Charlie from Environmental Business Co. will send an e-mail to DeMeo showing all the data and requesting a closure 1/16/13 TJD File review. Property owner is requesting closure of spill originally reported as a tank test failure associated with a 550 UST - currently storing waste oil at a vehicle repair facility. Owner of the property has performed a subsurface investigation as part of a planned redevelopment (mixed use - commercial/residential) of this property. Laboratory results of collected samples reveal exceedances to RSCO for SVOC's and metals in several samples. UST which failed tightness testing remains at site - it is unclear if the tank is in service based upon the documentation submitted. Owner's consultant current proposal includes request for spill closure followed by removal and managemnent of contaminated soils during redevelopment activities at this site and an unspecified later date. Consultant further recommends to owner that in lieu of the potentially costly tasks of conducting a required site assesment in accordance with applicable DEC regulations the tank should be removed and replaced with an aboveground tank. Owner of property has failed to provide DEC with passing tightness test associated with UST. Additionally, the owner's consultant recommends removal of contaminated soils identified during sub-surface investigation and removal of UST following the closure of open spill file. Based upon documentation submitted spill is not currently elidgible for closure. 4/4/13 TJD File review. In April 2011 Prestige Environmental performed (3) borings around in service 550 UST (Waste Oil) - no VOC's or SVOC's were identified which exceed RSCO, however tank had previously been tightness tested and failed (gross failure). In November 2012, Environmental Business Consultants (EBC) performed a second round of sampling (2 borings) around the in service waste oil tank with similar findings - no RSCO exceedances. A closure request was submitted to DEC - as the tank remains in service DEC required a second tightness test as the initial test performed on 4/12/11 failed. A second attempt at testing UST failed on 2/7/13, reported that vent pipe could not be located or isolated to perform test. The owner proceeded with a tank abandonment on 2/21/13 at which time (2) holes were cut in tank bottom following the removal of 400 gallons of product/sludge. Soil samples were then collected from directly beneath tank for laboratory analysis - all target analytes are reported below CP-51 and Part 375 allowable concentrations. An affadavid of proper abandonment has been provided by EBC as part of closure report dated 3/7/13. Based upon above investigation the reported spill associated with 550 waste oil tank is closed. All other environmental conditions identified during previous investigations, primarily consisting of minor elevated concentrations of SVOC's and metals attributed by current and previous consultants, are to be properly managed during redevelopment of property in coordination with and under direct oversight of NYC Office of Environmental Remediation. No further action is required at this time. "
Remarks: "Caller reporting a tank test failure."

COMMERCIAL SITE - TTF (Continued) **S111012256**

All Materials:

Site ID:	447864
Operable Unit ID:	1198108
Operable Unit:	01
Material ID:	2194355
Material Code:	0021
Material Name:	transmission fluid
Case No.:	Not reported
Material FA:	Petroleum
Quantity:	Not reported
Units:	G
Recovered:	Not reported
Oxygenate:	Not reported

D38 **BEAR WHEEL ALIGNMENT** **EDR Hist Auto** **1020864725**
ENE **967 ATLANTIC AVE** **N/A**
< 1/8 **BROOKLYN, NY 11238**
0.062 mi.
325 ft. **Site 6 of 10 in cluster D**

Relative: EDR Hist Auto
Lower

Actual:
80 ft.

Year:	Name:	Type:
1994	BEAR WHEEL ALIGNMENT	General Automotive Repair Shops
1995	BEAR WHEEL ALIGNMENT	General Automotive Repair Shops
1996	DEEJAY AUTO SERVICE CORP	General Automotive Repair Shops
1997	DEEJAY AUTO SERVICE CORP	General Automotive Repair Shops
2003	A & D AUTO REPAIR	Automotive Repair Shops, NEC
2004	A & D AUTO REPAIR	Automotive Repair Shops, NEC
2005	DILLON GARAGE	General Automotive Repair Shops
2005	A & D AUTO REPAIR	Automotive Repair Shops, NEC
2006	DILLON GARAGE	General Automotive Repair Shops
2006	A & D AUTO REPAIR	Automotive Repair Shops, NEC
2007	A & D AUTO REPAIR	Automotive Repair Shops, NEC
2007	DILLON GARAGE	General Automotive Repair Shops
2008	DILLON GARAGE	General Automotive Repair Shops
2008	A & D AUTO REPAIR	Automotive Repair Shops, NEC
2009	DOWNTOWN TRANSMISSION	Automotive Transmission Repair Shops
2010	DILLON GARAGE	General Automotive Repair Shops
2010	DOWNTOWN TRANSMISSION	Automotive Transmission Repair Shops
2011	DOWNTOWN TRANSMISSION	Automotive Transmission Repair Shops
2011	DILLON GARAGE	General Automotive Repair Shops
2012	DOWNTOWN TRANSMISSION	Automotive Transmission Repair Shops
2013	DOWNTOWN TRANSMISSION	Automotive Transmission Repair Shops
2014	DOWNTOWN TRANSMISSION	Automotive Transmission Repair Shops

E39
NW
< 1/8
0.062 mi.
325 ft.

CON EDISON SERVICE BOX: 14822
927 ATLANTIC AVE FRONT OF
BROOKLYN, NY 11238

Site 6 of 25 in cluster E

RCRA NonGen / NLR
FINDS

1017771843
NYP004487880

Relative:
Lower

Actual:
81 ft.

RCRA NonGen / NLR:

Date form received by agency:	05/03/2014
Facility name:	CON EDISON SERVICE BOX: 14822
Facility address:	927 ATLANTIC AVE FRONT OF BROOKLYN, NY 11238
EPA ID:	NYP004487880
Mailing address:	IRVING PL, 15TH FL NE NEW YORK, NY 10003
Contact:	THOMAS TEELING
Contact address:	Not reported Not reported
Contact country:	Not reported
Contact telephone:	212-460-3770
Contact email:	Not reported
EPA Region:	02
Classification:	Non-Generator
Description:	Handler: Non-Generators do not presently generate hazardous waste

Handler Activities Summary:

U.S. importer of hazardous waste:	No
Mixed waste (haz. and radioactive):	No
Recycler of hazardous waste:	No
Transporter of hazardous waste:	No
Treater, storer or disposer of HW:	No
Underground injection activity:	No
On-site burner exemption:	No
Furnace exemption:	No
Used oil fuel burner:	No
Used oil processor:	No
User oil refiner:	No
Used oil fuel marketer to burner:	No
Used oil Specification marketer:	No
Used oil transfer facility:	No
Used oil transporter:	No

Historical Generators:

Date form received by agency:	04/03/2014
Site name:	CON EDISON
Classification:	Small Quantity Generator

Date form received by agency:	04/03/2014
Site name:	CON EDISON
Classification:	Not a generator, verified

Violation Status: No violations found

FINDS:

Registry ID: 110063799536

Environmental Interest/Information System
RCRAInfo is a national information system that supports the Resource Conservation and Recovery Act (RCRA) program through the tracking of

CON EDISON SERVICE BOX: 14822 (Continued) **1017771843**

events and activities related to facilities that generate, transport, and treat, store, or dispose of hazardous waste. RCRAInfo allows RCRA program staff to track the notification, permit, compliance, and corrective action activities required under RCRA.

Click this hyperlink while viewing on your computer to access additional FINDS: detail in the EDR Site Report.

E40 **OER SITE- 16CVCP066K** **NY Spills** **S118263002**
NW **925-927 ATLANTIC AVE** **N/A**
< 1/8 **BROOKLYN, NY 11238**
0.062 mi.
328 ft. **Site 7 of 25 in cluster E**

Relative: **Lower**

Actual: **81 ft.**

SPILLS:

Facility ID:	1507933
Facility Type:	ER
Spill Number:	1507933
DER Facility ID:	469890
Site ID:	515490
DEC Region:	2
Closed Date:	2017-06-30
Spill Cause:	Equipment Failure
Spill Class:	C4
SWIS:	2401
Spill Date:	2015-10-26
Investigator:	PXLAKHAN
Referred To:	Not reported
Reported to Dept:	2015-10-29
CID:	Not reported
Water Affected:	Not reported
Spill Source:	Commercial/Industrial
Spill Notifier:	Local Agency
Cleanup Ceased:	Not reported
Cleanup Meets Std:	False
Last Inspection:	Not reported
Recommended Penalty:	False
UST Trust:	False
Remediation Phase:	0
Date Entered In Computer:	2015-10-29
Spill Record Last Update:	2017-06-30
Spiller Name:	Not reported
Spiller Company:	FORMER AUTO REPAIR
Spiller Address:	Not reported
Spiller Company:	999
Contact Name:	DAVID OLOKE
DEC Memo:	"10-29-15 - Obligado - Desk Duty - During a hydraulic lift removal, determined the tank may have leaked into the soil. There was visual and olfactory evidence of the contaminated soil around the lift. They will excavate the contaminated soil when they redevelop the property. This is an OER project. Zack Shreiber is the project manager. This spill is assigned to Santosh Mahat. 11/11/15: Mahat DEC Mahat received an email from David B. Oloke. Email: Hi Santosh I called regarding the above referenced site to let you know that the contaminated soil detected beneath the hydraulic lift area will be excavated and removed prior to any site development work scheduled for next year. I will keep you informed as to when soil excavation

OER SITE- 16CVCP066K (Continued) **S118263002**

will commence at the site. Should you have any questions or comments regarding the site, please contact me. Sincerely, David B. Oloke Sr. Geologist ALPHA-HYDRO ENVIRONMENTAL 1503 WAVE AVENUE MEDFORD, NY 11763 PHONE: 631.448.1862; FAX: 631.714.5273 E-mail: doloke@alphahydroenvironmental.com Excavation of the impacted soil has been schedule for first quarter of 2016. DEC is waiting for a closure report. Obligado - 3-2-16- Obligado - I received a call Zach Schreiber from OER. He wanted to clarify language from the Soil contamination letter. Santosh was out of the office so I offered assistance. He wanted to confirm that groundwater samples were required only if encountered during the excavation, and I indicated that yes that was what the letter stated. Groundwater is estimated to be 70 ft bgs. 10/6/2016: Rashad Spill will be reassigned to DEC Omar from DEC Mahat. 10/7/2016: Rashad No documents found in D2. Brief review of RIR is follows; building is currently vacant, proposed redevelopment plan consists of 7-story residential apartment building with a full cellar. Prior uses include auto wheel alignment shop and mixed residential commercial. The former hydraulic lift area located within the building is the primary area of concern. No groundwater monitoring wells could be installed, soil samples and soil vapor samples were collected. Depth to groundwater is about 70 feet, groundwater flow is generally east to west. No VOCs were detected above standards, only SVOCs were detected above standards. Soil vapor samples were also collected and had elevated concentrations. Brief summary of RAWP is as follows; Excavation to a depth of about 12 feet below grade. The rear yard will be excavated to a depth of 6 feet. Removal of USTs if encountered, collection of end point samples. Construction of engineered composite layer, installation of vapor barrier system which consists of 20 mill vapor barrier and installation of passive SSDS. 1/10/17-Vought-Spill reassigned to Lakahani as per RSE. Vought received email from OER Chawla with cc to OER Brooks/Schrieber that Jeff: We are working with developer for above site and want to coordinate remediation activities with DEC. Please let me know who is handling this spill at your end. Thanks, Vought replied with cc to all including Lakhani that Shaminder, We are currently working on reassigning Rashad s cases, however, the above spill will be assigned to Pratik Lakahani and I will be working with him on it. You can reach Pratik directly, if needed, at 718-482-4038. I was reviewing Rashad s notes on the spill and as per his last remarks: No documents found in D2. Brief review of RIR is follows; building is currently vacant, proposed redevelopment plan consists of 7-story residential apartment building with a full cellar. Prior uses include auto wheel alignment shop and mixed residential commercial. The former hydraulic lift area located within the building is the primary area of concern. No groundwater monitoring wells could be installed, soil samples and soil vapor samples were collected. Depth to groundwater is about 70 feet, groundwater flow is generally east to west. No VOCs were detected above standards, only SVOCs were detected above standards. Soil vapor samples were also collected and had elevated concentrations. Brief summary of RAWP is as follows; Excavation to a depth of about 12 feet below grade. The rear yard will be excavated to a depth of 6 feet. Removal of USTs if encountered, collection of end point samples. Construction of engineered composite layer, installation of vapor barrier system which consists of 20 mill vapor barrier and installation of passive SSDS. Questions for you, Zach and Anna: -What is the current development status of the site? - As a passive SSDS is

OER SITE- 16CVCP066K (Continued) **S118263002**

proposed, is the site in NYCOER BCP and will NYCDOH review of the passive SSDS design be performed? If it is E-designated and we are not too late, we may need our expeditious contacts at NYSDOH review the SSDS designs after we review the soil vapor results. -Can you please send us all available reports so that Pratik and I may review them and respond accordingly?-If not in the reports, what is the specific use of the basement for the new building? Thanks! 01/11/17 - Lakhani There are no other spills and no PBS for the property at 925-927 Atlantic Ave. The owner of the property is: Edward Robinson 370 Lexington Ave, Suite 908 New York, NY 10017 Atlantic Upreal, LLC. 308 Malcolm X Boulevard Brooklyn, NY 11233 DEC Vought sent an email to OER Shaminder, OER Anna Brooks, and OER PM Zachariah Schreiber on 01/10/17 informing that DEC Lakhani will be assigned the spill. OER Brooks responded with stating that the current development status of the site is ready to begin excavation once all OER approvals are met. The site is enrolled in the NYCOER BCP. OER Brooks included an NYCDOH letter that approved a 20-mil vapor barrier under the building slab along with the foundation sidewalls, capping the rear yard with two (2) feet of clean soil, and installing a passive SSDS. She also included a link to OER's document repository (http://www.nyc.gov/html/oer/html/repository/RBrooklyn.shtml) which holds all available reports for the site. The basement will be used primarily for mechanical spaces. DEC Vought emailed on 01/11/17 to confirm whether the basement will be used by residents for other purposes such as a gym, storage, etc. OER Brooks responds stating that she believes the basement will be used for mechanical spaces and potentially storage. The project team will be sending OER an updated project plan. OER Chawla responded informing that OER conducted a pre-construction meeting yesterday with development team. The consultant indicated to them that they will be submitting a spill closure report to the DEC after remediation. File Review: Remedial Investigation Report (Alpha-Hydro Environmental, 04/2016) - The proposed redevelopment plan for the site consists of new 7-story building with a full cellar. The building footprint will be 3,030 SF. The building will have 21 new residential units - (19 single level apartments & 2 duplex apartments). The two 1st floor duplex apartments will each have access to lower levels located in the cellar. The building will have a 569 SF communal exercise room located on the 1st floor. The subject property consisted of two separate lots from 1887 1934 and was improved with four-story store buildings. During 1950 2007, the Sanborn Map identified the subject property as an auto wheel alignment shop. The City Directory Abstract for the subject property indicates that 925 Atlantic Avenue over the years had multiple tenants which included Sica Wheel Alignment Corp (1965 2013), Atlantic Wheel & Rim Co. Inc.(1949 1960) and was a mixed use residential and commercial property during 1934. The former hydraulic lift area located within the building is considered an area of concern based on work performed on 10/23/15. During the removal of the hydraulic lifts, it was discovered that one of the hydraulic tanks may have leaked. After the work performed under the remedial investigation was completed, the following was found: 1) groundwater is approx. 70' bg 2)groundwater flow is generally from east to west 3) No VOCs above unrestricted use SCOs 4)Several SVOCs were detected and exceeded unrestricted use SCOs 5) Soil vapor sample results indicated petroleum related VOCs at a low concentration 6) Four (4) groundwater wells were unsuccessfully installed because of encounter with refusal. The site was historically utilized as an auto

OER SITE- 16CVCP066K (Continued) **S118263002**

repair/wheel alignment shop. A total of ten soil samples and one duplicate soil sample was collected for chemical analysis: benzo(a)anthracene 19900ppb (SP-1, 0-2'bg), benzo(a)pyrene 5420ppb (SP-1, 0-2'bg), benzo(b)fluoranthene 6460ppb (SP-1, 0-2'bg), benzo(k)fluoranthene 8670ppb (SP-1, 0-2'bg), chrysene 18400ppb (SP-1, 0-2'bg), dibenzo(a, h)anthracene 1530ppb (SP-1, 0-2'bg), ideno(1,2,3-cd)pyrene 2850ppb (SP-1, 0-2'bg), ideno(1,2,3-cd)pyrene 2200ppb (SP-2, 0-2'bg), dibenzo(a,h)anthracene 1030ppb (SP-2, 0-2'bg), chrysene 6870ppb (SP-2, 0-2'bg), benzo(k)fluoranthene 1970ppb (SP-2, 0-2'bg), benzo(b)fluoranthene 1590ppb (SP-2, 0-2'bg), benzo(a)pyrene 1720ppb (SP-2, 0-2'bg), benzo(a)anthracene 3030ppb (SP-2, 0-2'bg), benzo(a)anthracene 6160ppb (SP-3, 0-2'bg), benzo(a)pyrene 1410ppb (SP-3, 0-2'bg), benzo(b)fluoranthene 1740 (SP-3, 0-2'bg), benzo(k)fluoranthene 1940ppb (SP-3, 0-2'bg), chrysene 3930 (SP-3, 0-2'bg), ideno(1,2,3-cd)pyrene 804ppb (SP-3, 0-2'bg), benzo(a)anthracene 1670ppb (SP-4, 0-2'bg), chrysene 1740ppb (SP-4, 0-2'bg). Three (3) soil vapor samples were taken: 1,2,4-trimethylbenzene 10 ug/m^3 (SV-1), ethylbenzene 12 ug/m^3 (SV-1), PCE 99 ug/m^3 (SV-1), toluene 56 ug/m^3 (SV-1), 1,3,5-trimethylbenzene 3 ug/m^3(SV-1), 2-butanone ug/m^3 (SV-1), acetone 120ug/m^3 (SV-1), carbon disulfide 5.5 ug/m^3(SV-1), o-xylene 15 ug/m^3(SV-1), p,m-xylene 37 ug/m^3(SV-1), benzene 110 ug/m^3 (SV-2), ethylbenzene 11 ug/m^3 (SV-2), PCE 19 ug/m^3 (SV-2), toluene 71 ug/m^3 (SV-2), p,m-xylene 17 ug/m^3(SV-2), o-xylene 8.1 ug/m^3(SV-2), carbon disulfide 4.4 ug/m^3(SV-2), acetone 110 ug/m^3(SV-2), 2-butanone 12 ug/m^3(SV-2), 1,2,4-trimethylbenzene 5 ug/m^3(SV-2), 1,2,4-trimethylbenzene 5.7 ug/m^3(SV-3). Remedial Action Work Plan (Alpha-Hydro Environmental, 04/2016) - Surrounding property includes: North: 500 Grand Avenue, adjacent property (Block 2018, Lot 7501) Developed as multi-family walkup building. South: 970 Atlantic Avenue, opposite side of the Street (Block 1124, Lot 34) Developed as mixed residential and commercial buildings East: 929 933 Atlantic Avenue, adjacent property (Block 2018, Lot 54, 55 & 56) Vacant lot (former auto glass repair shop). West: 923 Atlantic Avenue, adjacent property (Block 2018, lot 59) Developed as one story commercial building and utilized as restaurant equipment sale and repair shop. The proposed remedial action will consist of: 1)excavation of contaminated soil encountered in the vicinity of the former hydraulic lift area will be performed prior to excavation and removal of soil/fill 2)Screening of excavated soil/fill during intrusive work for indications of contamination by visual means, odor, and monitoring with a PID 3)Removal of underground storage tanks (USTs) (if encountered) and closure of petroleum spills (if evidence of a spill/leak is encountered during Site excavation) in compliance with applicable local, State and Federal laws and regulations 4)Collection and analysis of end-point samples 5)Installation of a vapor barrier system below the concrete slab of the building as well as behind foundation walls of the proposed building 6)Construction and maintenance of an engineered composite cover consisting of 6 thick concrete building slab to prevent human exposure to residual soil/fill remaining under the Site 7)Submission of an approved Site Management Plan. Six (6) endpoint samples will be collected and analyzed. 02:30 PM: Spoke to NYCDOH Nathan with DEC Vought about concerns of a passive SDSS given the concentrations of tetrachloroethene, etc. Nathan stated that the NYSDOH allows a passive system to kept as long as it can be proved that it is sufficient. The following email was sent to NYCDOH Nathan along with

OER SITE- 16CVCP066K (Continued) **S118263002**

RIR, RAWP, and DOH letter: Nathan, As discussed today, via teleconference that included you, Jeff and I, attached to this email is the Remedial Investigation Report, the Remedial Action Work Plan, and the DOH Comment Letter. I ve also included a short summary of both reports: Remedial Investigation Report: The building is currently vacant and has no known current or historical tanks as per our database. Proposed redevelopment plans consists of a 7-story residential apartment building with a full cellar. The two 1st floor duplex apartments will each have access to lower levels located in the cellar. The building will have a 569 SF communal exercise room located on the 1st floor. Prior uses of the property include auto wheel alignment shop and mixed residential commercial. The former hydraulic lift area located within the building is the primary area of concern. During the removal of the hydraulic lifts, it was discovered that one of the hydraulic tanks may have leaked. No groundwater monitoring wells could be installed, soil samples and soil vapor samples were collected. Depth to groundwater is about 70 feet, groundwater flow is generally east to west. With respect to soil sample analyses, no VOCs were detected above standards, only SVOCs were detected above standards. Soil vapor samples were also collected and had elevated concentrations. Data tables are on pages 38 44. The Department has no further concerns about the soil and any possible groundwater contamination. Remedial Action Work Plan: Excavation to a depth of about 12 feet below grade. The rear yard will be excavated to a depth of 6 feet. Removal of USTs if encountered, collection of end point samples. Six (6) endpoint samples will be collected and analyzed. Construction of engineered composite layer, installation of vapor barrier system which consists of 20 mil vapor barrier and installation of passive SSDS . The attached NYCDOH letter notes that NYCDOH understood the plan to install a passive sub-slab depressurization system without any further comment or follow up indoor air sampling to determine whether the SSDS should be made passive or active. In previous site that the DEC has worked on with NYCDOH, we have always required confirmation of the effectiveness of the SSDS. We would appreciate any assistance or guidance that you may provide. 1/19/17-Vought-Assisting DEC Lakhani with spill as he is on extended vacation. Vought/Lakhani received email from NYSDOH Walz on 1/19/17 that Pratik,Based on my review of the Phase II RIR and the RAWP for this site, I offer the following. Due to the fact that chlorinated compounds were detected in the on-site soil vapor, a passive sub-slab depressurization system (SSDS) and a vapor barrier were proposed to be included in the plans for redevelopment. Based on this information, I recommend that soil vapor sampling implants be installed through the slab to be representative of the building footprint. The soil vapor implants will allow collection of soil vapor samples; based on the results of these samples, in conjunction with indoor and outdoor air sample results, a determination can be made whether activation of the SSDS is warranted. Additionally, if the SSDS is made active, the implants can be used to determine the pressure differential between the sub-slab and indoor conditions and verify proper operation. A soil vapor intrusion investigation work plan should be developed and submitted to the DEC and DOH for review.BTW I spoke with Maureen Little yesterday afternoon and ran this past her and she was fine with the recommendations. She stated that her dept. doesn t approve any of these plans, only comments on them as needed. Any questions, please give me a call. 1/19/17-Vought-Sent letter to OER Brooks with

OER SITE- 16CVCP066K (Continued) **S118263002**

cc to NYSDOH Walz/Hughes, DEC Lakhani, OER Chawla, NYCDOH D'Andrea/Little that Anna, Pratik is currently out of the office on vacation so I am assisting him on the above spill. Many thanks again for all of the reports you sent as well as your quick responses. We reviewed all of the documents and noted a PCE concentration in soil vapor of 99ug/m3 which is either in the Monitor or Mitigate range as per the NYSDOH Soil Vapor/Indoor Air Matrix. The RAWP review letter from NYCDOH that you sent noted that the remedy was understood to include & installing a passive sub-slab depressurization system , however, there was no mention of a follow-up SVI study to determine whether the system remained passive or was need to be made active. Performance of a follow-up SVI study is something usually done on Spill sites with soil vapor concerns where a passive SSDS is proposed. The RIR also noted that The proposed redevelopment plan for the site consists of new 7-story building with a full cellar. The building footprint will be 3,030 SF. The building will have 21 new residential units - (19 single level apartments & 2 duplex apartments). The two 1st floor duplex apartments will each have access to lower levels located in the cellar. As such we forwarded the reports and information to NYSDOH for review and their resulting email is below. The DEC, in consultation with NYSDOH, recommends that soil vapor implants be installed in the foundation and requires that a soil vapor intrusion investigation work plan be submitted for review and approval. To facilitate the drafting, review, and approval process, you may want to talk to Shaminder about another DEC/OER Site (1496-150 Wooster Street) for which such a SVI work plan was approved after review by DEC and NYSDOH. We also look forward to submission of the final development plans as you noted in your email dated 1/11/17. If you need the above conveyed via a formal letter to the responsible party or parties, please let us know and feel free to call me as well if you wish to discuss, Thanks! 1/24/17-Vought-Copied on email from OER Chawla to Alphahydro Environmental David Oloke email:doloke@alphahydroenvironmental.com) with cc to all parties that David: Please review emails below from State DEC and State DOH. Due to elevated PCE in soil vapor, DOH is requiring soil vapor intrusion study after buildings are completed. Please address these requirements in the STIP letter that you are finalizing. Please call Anna, Zach or myself if you want to discuss this further. Thanks, 02/03/17 - Lakhani The following email was sent by OER Anna Brooks: Dear Pratik and Jeff, In regards to Spill #1507933/OER VCP site 925 Atlantic Avenue, Alpha-Hydro Environmental is proposing to excavate the spill area and take endpoint samples before beginning the rest of the excavation onsite. Based on the revised plans, the excavation scope has changed from the one originally approved in the RAWP (the proposed cellar has become smaller and reserved for mechanical and utility uses). The revised draft plans submitted to OER by the developer are attached for your review. The project team is submitting a RAWP addendum as a Revised Stip letter to reflect the changes. We have no reason to object to the proposed start of excavation / remediation. However, when we communicate to the development team that OER has no objections to the start of remediation, we will reiterate that the extent of excavation and contaminant removal must be approved by DEC prior to determining that remediation has been sufficiently completed. We will also communicate that DEC must be notified prior to excavation start where any spill-related soils may be disturbed. Please confirm that this path forward is acceptable to you. Thanks, Anna DEC Lakhani forwarded OER

OER SITE- 16CVCP066K (Continued) **S118263002**

Brooks' email to NYSDOH Nathan Walz to check if there is any objection to excavation as it may affect an SVI study. Nathan responded saying I say go forward with the excavation and sampling. OER Brooks sent an email to Alpha Hydro Environmental David giving permission to excavate the spill area and take samples. 03/09/17 - Lakhani Revised Stipulation Letter (Alpha-Hydro Environmental, 02/21/17) - Collection and analysis of five (5) endpoint samples from the bottom of the excavation to evaluate the performance of the remedy with respect to attainment of Track 4 SCOs. These endpoint samples do not exclude any endpoint sampling required by DEC to determine that the extent of excavation and contaminant removal and remediation has been sufficiently completed. A 20-mil vapor barrier will be installed beneath the structure's slab and along foundation sidewalls. An engineered composite site cover will be placed over the entire footprint of the building. Installation of a passive SSDS consisting of a network of horizontal pipe set in the middle of a gas permeable layer immediately beneath the building slab and vapor barrier system. Soil vapor implants will be installed in the foundation and a soil vapor intrusion investigation work plan will be submitted to the DEC for review and approval. The two (2) apartment units on the first floor will have private access to the landscaped rear yard area. They will no longer have access to the cellar. The cellar will be used for mechanical purposes and storage spac for the building residents. The entire footprint of the building area will be excavated to a depth of approx. 10'bg for development purposes. Emailed OER Brooks regarding an update for the site. She informed that excavation activities had begun as of 03/03/17. DEC Lakhani responded reminding OER of the necessary SVI study that must take place after the excavation to determine whether a passive SSDS is sufficient. 03/10/17 - Lakhani Daily Report from 03/03/17 revealed that digging began in section A1 - where approx. 175 cu. yds. of contaminated soils were removed via live loads. On 03/06/17, digging began in section WC-1, WC-2, and WC-3 where approx. 257 cu. yds. of contaminated soils were removed via live load. On 03/07/17, digging began in section WC-1, WC-2, WC-3, and WC-HL where approx. 214.28 cu. yds. of contaminated soils were removed via live load. 03/27/17 - Lakhani Daily report from 03/08/17 revealed that the former hydraulic lift area was excavated 15' long, 10' wide, and 12'bgs. Five (5) endpoint soil samples were obtained to be analyzed. Four (4) sidewall samples were obtained at 7'bg and one bottom sample was obtained at 12'bg. Approx. 28.57 cy. yds or contaminated soil was generated. Daily report from 03/09/17 revealed that the WC-N excavation was 5-12'. The excavation maintains a 45-degree slope throughout the entire excavation. 03/28/17 - Lakhani According to the daily report from 03/24/17, endpoint samples at various locations at 925/929 Atlantic Avenue are planned to be taken on 03/27/17. 04/07/17 - Lakhani Daily Report dated 03/29/17 indicates that eight (8) soil samples were collected at depths between 10' and 12'bg and transported to the laboratory for analyses. Daily Report dated 03/31/17 indicates that a total of sixteen (16) trucks were loaded with soil for offsite disposal. Soils were removed from the WC-N and WC-S portion of the 929 Atlantic Ave. Daily Report dated 04/03/17 indicates that a total of nine (9) trucks were loaded with soil for offsite disposal. Soils were removed from the WC-W and WC-S portions. 04/12/17 - Lakhani Alpha-Hydro Environmental David Oloke emailed asking for a template for the SVI. DEC Lakhani responded informing David that all air sampling that is done for the SVI must be

OER SITE- 16CVCP066K (Continued) **S118263002**

performed in accordance with NYSDOH Guidance for Evaluating Soil Vapor Intrusion in the State of New York. The NYSDOH guidance manual was attached to the email. SVI should include thorough information regarding: 1) sub-slab vapor sampling, 2) indoor air sampling, 3) ambient air sampling, and an 4) evaluation of air sample analytical results. 04/14/17 - Lakhani DEC Lakhani sent the following email to Alpha-Hydro Environmental David Oloke: David, Glad I could help! I was reviewing the Stipulation Letter and the sixth requirement calls for the collection and analysis of five (5) end-point samples from the bottom of the excavation to evaluate the performance of the remedy with respect to attainment of Track 4 SCOs. A map indicating end-point sampling locations is attached in Appendix 5. Samples will be analyzed for contaminants of concern VOCs, SVOCs, Metals, PCBs, and Pesticides. I would like to notify you that as per CP-51 Guidance, NYSDEC Spills, as a goal, uses Track 1 SCOs (unrestricted use) for spill closure. We also as per CP-51, we may consider using other SCOs as well. For the above referenced spill, the Department will be comparing results to unrestricted standards. If you have any further questions, please let me know. 04/18/17 - Lakhani Soil was proposed for reuse at the site and has been characterized as historic fill, non-hazardous material consisting of fine grain sand and silt mixed with red bricks and rock fragments. Soils from A4, B2, B3, and B4 were proposed for reuse. VOCs were non-detect for samples taken from these areas. Though PCB impacted soils within the former hydraulic lift area was excavated and removed the sidewall samples results showed no detection of PCBs, however residual soils impacted with PCBs appears to remain within the A3 grid area and will need to be removed and confirmatory endpoint will be obtained for analyses. 04/25/17 - Lakhani According to the 04/24/17 Daily Report, there will be ten (10) endpoint samples that will be taken from across the site in addition to the five (5) endpoint samples collected from the former hydraulic lift area. Furthermore, five (5) more hot spot endpoint sample location will be collected. Two (2) post excavation soil vapor samples will also be collected and analyzed. 04/28/17 - Lakhani OER Anna Brooks emailed to inform that endpoint samples have been received. In addition, the soil vapor endpoint samples indicated a level of PCE at 300 ug/m3. File Review: 925-927 Atlantic Avenue - Post Excavation Endpoint Sample Results (Alpha-Hydro Environmental, 04/2017) - The post excavation confirmatory endpoint analytical results were compared to Unrestricted Use SCOs and Restricted Residential Use SCOs. VOCs and SVOCs were non detect for all endpoint samples (EP-1 - EP-6). Post excavation soil gas results are as follow: 1,2,4-trimethylbenzene 57 ug/m3(PSV1), 1,2,4-trimethylbenzene 43 ug/m3(PSV2), 1,3,5-trimethylbenzene 13 ug/m3(PSV1), 1,3,5-trimethylbenzene 9.5 ug/m3(PSV2), acetone 110 ug/m3(PSV1), acetone 160 ug/m3(PSV2), ethylbenzene 18 ug/m3(PSV1), ethylbenzene 13 ug/m3(PSV2), o-xylene 27 ug/m3(PSV1), o-xylene 19 ug/m3(PSV2), p/m-xylene 95 ug/m3(PSV1), p/m-xylene 68 ug/m3(PSV2), PCE 300 ug/m3(PSV1), PCE 17 ug/m3(PSV2), toluene 49 ug/m3(PSV1), toluene 39 ug/m3(PSV2). Analyticals uploaded to D2. As per the NYSDOH, the concentrations of PCE in the soil vapor call for either no further action, monitoring, or mitigation. 05/02/17 - Lakhani DEC Lakhani spoke to NYSDOH Nathan Walz who informed that the site at 925-927 Atlantic Ave does not require an SSDS after further excavation was completed and soil vapor sampling showed that maximum concentration of PCE was 17 ug/m3. The NYSDOH air guidance value for PCE is 30 ug/m3. DEC Lakhani also spoke to OER Anna Brooks who confirmed that

OER SITE- 16CVCP066K (Continued) **S118263002**

the adjacent property to 925-927 Atlantic Ave, 929 Atlantic Ave, is another OER site owned by the same individual who owns 925-927 Atlantic Ave. However, both properties are being redeveloped separately as both will be unique and different buildings. The property owner of both sites had excavated both sites simultaneously to save money. It is on 929 Atlantic Ave where the 300 ug/m3 PCE was detected in the PSV1 soil vapor sample. 929 Atlantic Ave has neither an open nor closed spill. Adjacent to 929 Atlantic Ave is a Sunoco Gas Station that does not have an spills associated with it. Post Excavation Sample Results fro 929 Atlantic Avenue, Brooklyn NY (04/21/17) - The first set of post excavation endpoint soil samples were collected on 04/10/17. The second set of soil samples were collected on 04/14/17 at deeper depths to determine whether contaminant concentration in the first set of samples will decrease. EP-1, EP-4, HEP-N, HEP-S, HEP-E, HEP-W & HEP-B were within the proposed footprint of the building. The remaining two are located in the rear yard. EP-1 and EP-4 were taken between 14’ and 15’. EP-2 and EP-3 were taken between 2’ and 3’. EP-4 was also taken at 15’-16’. There were no VOC exceedances in any of the samples. HEP samples were taken to a depth of 16’ to 18’ and portrayed no VOC exceedances. 05/31/17 - Lakhani Alpha Hydro Environmental David Oloke emailed permits/certificates for a mining company located in NJ. Imported material will consist of virgin rock, not RCA - stone dust/structural fill material. 06/29/17 - Lakhani Petition for NYSDEC Spill Closure (Alpha-Hydro Environmental, 06/12/17) - Following the removal of the hydraulic lifts and associated hydraulic tanks, the impacted soils within the excavation was left in place until soil removal for site development commenced. Soils removed at 0’-5’ from the hydraulic lift was performed. Later soils removed at 5’-12’ from the hydraulic lift area was performed. Approx. 185.53 tons of contaminated soil was removed from the former hydraulic lift area. Five (5) endpoint samples were obtained from the excavation. The analytical results were compared to unrestricted use SCOs. A review of the results showed that all targeted PCBs were none detect and below unrestricted use SCOs and restricted use SCOs. DEC Lakhani confirmed SSDS plans with OER Brooks. OER Brooks sent the following email: Following up from the phone calls this afternoon, I would like to confirm that an active SSDS and vapor barrier will be installed for 925 Atlantic Avenue and 929 Atlantic Avenue. For the system, differential pressure testing should be done upon installation. I would also like to confirm that the schedule for the site is for next week to begin pile capping and foundation work. 06/30/17 - Lakhani OER Brooks has finally confirmed that OER is requiring a passive SSDS on 925-927 Atlantic Ave. An active SSDS will be installed at 929 Atlantic Ave. AKRF David called to determine whether there are any specific specs for the differential pressure testing of the SSDS. All requirements have been met for 925-927 Atlantic Ave. Spill has been remediated. Spill is closed. DEC Requires: 1)Submission of a Soil Vapor Instrusion Study Work Plan to DEC and NYSDOH Walz for review as per email from NYSDOH Walz dated 1/19/16 and as per Vought’s email dated 1/19/17. 2)Submission of an updated development plan as per OER Brooks email dated 1/11/17"

Remarks: "clean up pending"

All Materials:

Site ID: 515490
Operable Unit ID: 1264614
Operable Unit: 01

OER SITE- 16CVCP066K (Continued) **S118263002**

Material ID:	2268428
Material Code:	0010
Material Name:	hydraulic oil
Case No.:	Not reported
Material FA:	Petroleum
Quantity:	Not reported
Units:	G
Recovered:	Not reported
Oxygenate:	Not reported

E41 **925-927 ATLANTIC AVENUE** **NY VCP** **S118943604**
NW **925-927 ATLANTIC AVENUE** **N/A**
< 1/8 **NEW YORK CITY, NY**
0.062 mi.
328 ft. **Site 8 of 25 in cluster E**

Relative:
Lower

Actual:
81 ft.

VCP NYC:

Project ID:	16CVCP066K
Project Name:	925-927 ATLANTIC AVENUE
Project Address:	925-927 ATLANTIC AVENUE
Borough:	BROOKLYN

VCP NYC:

Project ID:	16CVCP066K
File Name:	2016-04-22.RIR
URL:	http://www.nyc.gov/html/oer/downloads/pdf/repository/NYCBCP_Brooklyn/16CVCP066K/2016-04-22.16EH-N045K.report.RIR.pdf

Project ID:	16CVCP066K
File Name:	2016-04-13.RAWP
URL:	http://www.nyc.gov/html/oer/downloads/pdf/repository/NYCBCP_Brooklyn/16CVCP066K/2016-04-13.16CVCP066K.report.RAWP.pdf

Project ID:	16CVCP066K
File Name:	2016-04-20.Factsheet-1
URL:	http://www.nyc.gov/html/oer/downloads/pdf/repository/NYCBCP_Brooklyn/16CVCP066K/2016-04-20.15EH-N045K.Doc_925-927_Atlantic_Ave_Factsheet-1.pdf

Project ID:	16CVCP066K
File Name:	2016-04-18.Translated_FactSheet-1
URL:	http://www.nyc.gov/html/oer/downloads/pdf/repository/NYCBCP_Brooklyn/16CVCP066K/2016-04-18.16CVCP066K.doc.925-927_Atlantic_Avenue_Translated_FactSheet-1.pdf

Project ID:	16CVCP066K
File Name:	2016-04-18.Translated_CPS
URL:	http://www.nyc.gov/html/oer/downloads/pdf/repository/NYCBCP_Brooklyn/16CVCP066K/2016-04-18.16CVCP066K.doc.925-927_Atlantic_Avenue_Translated_CPS.pdf

Project ID:	16CVCP066K
File Name:	2017-04-30.Factsheet-2
URL:	http://www.nyc.gov/html/oer/downloads/pdf/repository/NYCBCP_Brooklyn/16CVCP066K/2016-04-30.16TMP0052K.925_Atlantic_Avenue_factsheet-2.pdf

Project ID:	16CVCP066K

925-927 ATLANTIC AVENUE (Continued) **S118943604**

File Name: 2017-04-30.Translated_Factsheet-2
URL: http://www.nyc.gov/html/oer/downloads/pdf/repository/NYCBCP_Brooklyn/16CVCP066K/2016-04-30.16TMP0052K.925_Atlantic_Avenue_factsheet-2.translated.pdf

---

F42 **CON EDISON** **RCRA NonGen / NLR** **1016968217**
SW **823 DEAN ST** **NY MANIFEST** **NYP004418273**
< 1/8 **BROOKLYN, NY 11238**
0.067 mi.
352 ft. **Site 3 of 8 in cluster F**

Relative:
Higher

Actual:
94 ft.

RCRA NonGen / NLR:
Date form received by agency: 04/15/2015
Facility name: CON EDISON
Facility address: 823 DEAN ST
BROOKLYN, NY 11238
EPA ID: NYP004418273
Mailing address: IRVING PL 15TH FL NE
NEW YORK, NY 10003
Contact: THOMAS TEELING
Contact address: Not reported
Not reported
Contact country: Not reported
Contact telephone: 212-460-3770
Contact email: Not reported
EPA Region: 02
Classification: Non-Generator
Description: Handler: Non-Generators do not presently generate hazardous waste

Handler Activities Summary:
U.S. importer of hazardous waste: No
Mixed waste (haz. and radioactive): No
Recycler of hazardous waste: No
Transporter of hazardous waste: No
Treater, storer or disposer of HW: No
Underground injection activity: No
On-site burner exemption: No
Furnace exemption: No
Used oil fuel burner: No
Used oil processor: No
User oil refiner: No
Used oil fuel marketer to burner: No
Used oil Specification marketer: No
Used oil transfer facility: No
Used oil transporter: No

Historical Generators:
Date form received by agency: 04/15/2015
Site name: CON EDISON
Classification: Not a generator, verified

Date form received by agency: 02/14/2014
Site name: CON EDISON SERVICE BOX: 19277
Classification: Not a generator, verified

Violation Status: No violations found

CON EDISON (Continued) **1016968217**

NY MANIFEST:

Country:	USA
EPA ID:	NYP004418273
Facility Status:	Not reported
Location Address 1:	823 DEAN ST
Code:	BP
Location Address 2:	Not reported
Total Tanks:	Not reported
Location City:	BROOKLYN
Location State:	NY
Location Zip:	11201
Location Zip 4:	Not reported

NY MANIFEST:

EPAID:	NYP004418273
Mailing Name:	CON EDISON
Mailing Contact:	CON EDISON
Mailing Address 1:	4 IRVING PLACE
Mailing Address 2:	15TH FL
Mailing City:	NEW YORK
Mailing State:	NY
Mailing Zip:	10003
Mailing Zip 4:	Not reported
Mailing Country:	USA
Mailing Phone:	Not reported

NY MANIFEST:

Document ID:	Not reported
Manifest Status:	Not reported
seq:	Not reported
Year:	2014
Trans1 State ID:	NJD003812047
Trans2 State ID:	Not reported
Generator Ship Date:	01/14/2014
Trans1 Recv Date:	01/14/2014
Trans2 Recv Date:	Not reported
TSD Site Recv Date:	01/14/2014
Part A Recv Date:	Not reported
Part B Recv Date:	Not reported
Generator EPA ID:	NYP004418273
Trans1 EPA ID:	Not reported
Trans2 EPA ID:	Not reported
TSDF ID 1:	NJD991291105
TSDF ID 2:	Not reported
Manifest Tracking Number:	002328827GBF
Import Indicator:	N
Export Indicator:	N
Discr Quantity Indicator:	N
Discr Type Indicator:	N
Discr Residue Indicator:	N
Discr Partial Reject Indicator:	N
Discr Full Reject Indicator:	N
Manifest Ref Number:	Not reported
Alt Facility RCRA ID:	Not reported
Alt Facility Sign Date:	Not reported
MGMT Method Type Code:	H110
Waste Code:	Not reported

CON EDISON (Continued) **1016968217**

Waste Code:	Not reported
Waste Code:	Not reported
Waste Code:	Not reported
Waste Code:	Not reported
Waste Code:	Not reported
Quantity:	50
Units:	G - Gallons (liquids only)* (8.3 pounds)
Number of Containers:	1
Container Type:	TT - Cargo tank, tank trucks
Handling Method:	T Chemical, physical, or biological treatment.
Specific Gravity:	1
Waste Code:	D008
Waste Code 1_2:	Not reported
Waste Code 1_3:	Not reported
Waste Code 1_4:	Not reported
Waste Code 1_5:	Not reported
Waste Code 1_6:	Not reported

Click this hyperlink while viewing on your computer to access
-1 additional NY MANIFEST: record(s) in the EDR Site Report.

F43 **CON EDISON** **NY MANIFEST** **S116044110**
SW **823 DEAN ST** **N/A**
< 1/8 **BROOKLYN, NY 11201**
0.067 mi.
352 ft. **Site 4 of 8 in cluster F**

Relative:
Higher

Actual:
94 ft.

NY MANIFEST:

Country:	USA
EPA ID:	NYP004405007
Facility Status:	Not reported
Location Address 1:	823 DEAN ST
Code:	BP
Location Address 2:	SB19277
Total Tanks:	Not reported
Location City:	BROOKLYN
Location State:	NY
Location Zip:	11201
Location Zip 4:	Not reported

NY MANIFEST:

EPAID:	NYP004405007
Mailing Name:	CON EDISON
Mailing Contact:	CON EDISON
Mailing Address 1:	4 IRVING PLACE
Mailing Address 2:	15TH FL
Mailing City:	NEW YORK
Mailing State:	NY
Mailing Zip:	10003
Mailing Zip 4:	Not reported
Mailing Country:	USA
Mailing Phone:	Not reported

NY MANIFEST:

Document ID:	Not reported
Manifest Status:	Not reported
seq:	Not reported

CON EDISON (Continued) **S116044110**

Year:	2013
Trans1 State ID:	NJD003812047
Trans2 State ID:	Not reported
Generator Ship Date:	12/12/2013
Trans1 Recv Date:	12/12/2013
Trans2 Recv Date:	Not reported
TSD Site Recv Date:	12/13/2013
Part A Recv Date:	Not reported
Part B Recv Date:	Not reported
Generator EPA ID:	NYP004405007
Trans1 EPA ID:	Not reported
Trans2 EPA ID:	Not reported
TSDF ID 1:	NJD991291105
TSDF ID 2:	Not reported
Manifest Tracking Number:	002300382GBF
Import Indicator:	N
Export Indicator:	N
Discr Quantity Indicator:	N
Discr Type Indicator:	N
Discr Residue Indicator:	N
Discr Partial Reject Indicator:	N
Discr Full Reject Indicator:	N
Manifest Ref Number:	Not reported
Alt Facility RCRA ID:	Not reported
Alt Facility Sign Date:	Not reported
MGMT Method Type Code:	H110
Waste Code:	Not reported
Waste Code:	Not reported
Waste Code:	Not reported
Waste Code:	Not reported
Waste Code:	Not reported
Waste Code:	Not reported
Quantity:	50
Units:	G - Gallons (liquids only)* (8.3 pounds)
Number of Containers:	1
Container Type:	TT - Cargo tank, tank trucks
Handling Method:	T Chemical, physical, or biological treatment.
Specific Gravity:	1
Waste Code:	D008
Waste Code 1_2:	Not reported
Waste Code 1_3:	Not reported
Waste Code 1_4:	Not reported
Waste Code 1_5:	Not reported
Waste Code 1_6:	Not reported

Click this hyperlink while viewing on your computer to access
-1 additional NY MANIFEST: record(s) in the EDR Site Report.

F44 **CON EDISON** **NY MANIFEST** **S118089262**
SW **823 DEAN ST** **N/A**
< 1/8 **BROOKLYN, NY 11238**
0.067 mi.
352 ft. **Site 5 of 8 in cluster F**

Relative:
Higher

Actual:
94 ft.

NY MANIFEST:

Country:	USA
EPA ID:	NYP004768602
Facility Status:	Not reported
Location Address 1:	823 DEAN ST
Code:	BP
Location Address 2:	SB 19277
Total Tanks:	Not reported
Location City:	BROOKLYN
Location State:	NY
Location Zip:	11238
Location Zip 4:	Not reported

NY MANIFEST:

EPAID:	NYP004768602
Mailing Name:	CON EDISON
Mailing Contact:	DENNIS HUACON
Mailing Address 1:	4 IRVING PL 15TH FL
Mailing Address 2:	Not reported
Mailing City:	NEW YORK
Mailing State:	NY
Mailing Zip:	10003
Mailing Zip 4:	Not reported
Mailing Country:	USA
Mailing Phone:	2124603770

NY MANIFEST:

Document ID:	Not reported
Manifest Status:	Not reported
seq:	Not reported
Year:	2015
Trans1 State ID:	NJD003812047
Trans2 State ID:	Not reported
Generator Ship Date:	04/15/2015
Trans1 Recv Date:	04/15/2015
Trans2 Recv Date:	Not reported
TSD Site Recv Date:	04/21/2015
Part A Recv Date:	Not reported
Part B Recv Date:	Not reported
Generator EPA ID:	NYP004768602
Trans1 EPA ID:	Not reported
Trans2 EPA ID:	Not reported
TSDF ID 1:	NJD991291105
TSDF ID 2:	Not reported
Manifest Tracking Number:	002619366GBF
Import Indicator:	N
Export Indicator:	N
Discr Quantity Indicator:	N
Discr Type Indicator:	N
Discr Residue Indicator:	N
Discr Partial Reject Indicator:	N
Discr Full Reject Indicator:	N
Manifest Ref Number:	Not reported

CON EDISON (Continued) **S118089262**

Alt Facility RCRA ID:	Not reported
Alt Facility Sign Date:	Not reported
MGMT Method Type Code:	H110
Waste Code:	Not reported
Waste Code:	Not reported
Waste Code:	Not reported
Waste Code:	Not reported
Waste Code:	Not reported
Waste Code:	Not reported
Quantity:	50
Units:	P - Pounds
Number of Containers:	1
Container Type:	TT - Cargo tank, tank trucks
Handling Method:	T Chemical, physical, or biological treatment.
Specific Gravity:	1
Waste Code:	D008
Waste Code 1_2:	Not reported
Waste Code 1_3:	Not reported
Waste Code 1_4:	Not reported
Waste Code 1_5:	Not reported
Waste Code 1_6:	Not reported

Click this hyperlink while viewing on your computer to access
-1 additional NY MANIFEST: record(s) in the EDR Site Report.

D45 **PEP BOYS 575** **RCRA NonGen / NLR** **1004760472**
ENE **975-983 ATLANTIC AVE** **FINDS** **NYR000046185**
< 1/8 **BROOKLYN, NY 11238** **ECHO**
0.067 mi.
352 ft. **Site 7 of 10 in cluster D**

Relative: **Lower**
Actual: **82 ft.**

RCRA NonGen / NLR:

Date form received by agency:	01/01/2007
Facility name:	PEP BOYS 575
Facility address:	975-983 ATLANTIC AVE BROOKLYN, NY 11238
EPA ID:	NYR000046185
Mailing address:	W ALLEGHENY AVE PHILADELPHIA, NY 19132
Contact:	JOHN KERELO
Contact address:	W ALLEGHENY AVE PHILADELPHIA, NY 19132
Contact country:	US
Contact telephone:	215-227-9277
Contact email:	Not reported
EPA Region:	02
Classification:	Non-Generator
Description:	Handler: Non-Generators do not presently generate hazardous waste

Owner/Operator Summary:

Owner/operator name:	THE PEP BOYS - MANNY MOE & JACK
Owner/operator address:	3111 W ALLEGHENY AVE PHILADELPHIA, PA 19132
Owner/operator country:	US
Owner/operator telephone:	215-227-9277
Owner/operator email:	Not reported

PEP BOYS 575 (Continued) **1004760472**

Owner/operator fax: Not reported
Owner/operator extension: Not reported
Legal status: Private
Owner/Operator Type: Owner
Owner/Op start date: Not reported
Owner/Op end date: Not reported

Owner/operator name: THE PEP BOYS - MANNY MOE & JACK
Owner/operator address: 3111 W ALLEGHENY AVE
PHILADELPHIA, PA 19132
Owner/operator country: US
Owner/operator telephone: 215-227-9277
Owner/operator email: Not reported
Owner/operator fax: Not reported
Owner/operator extension: Not reported
Legal status: Private
Owner/Operator Type: Operator
Owner/Op start date: Not reported
Owner/Op end date: Not reported

Handler Activities Summary:
U.S. importer of hazardous waste: No
Mixed waste (haz. and radioactive): No
Recycler of hazardous waste: No
Transporter of hazardous waste: No
Treater, storer or disposer of HW: No
Underground injection activity: No
On-site burner exemption: No
Furnace exemption: No
Used oil fuel burner: No
Used oil processor: No
User oil refiner: No
Used oil fuel marketer to burner: No
Used oil Specification marketer: No
Used oil transfer facility: No
Used oil transporter: No

Historical Generators:
Date form received by agency: 01/01/2006
Site name: PEP BOYS 575
Classification: Not a generator, verified

Date form received by agency: 10/22/1997
Site name: PEP BOYS 575
Classification: Conditionally Exempt Small Quantity Generator

. Waste code: D001
. Waste name: IGNITABLE HAZARDOUS WASTES ARE THOSE WASTES WHICH HAVE A FLASHPOINT OF LESS THAN 140 DEGREES FAHRENHEIT AS DETERMINED BY A PENSKY-MARTENS CLOSED CUP FLASH POINT TESTER. ANOTHER METHOD OF DETERMINING THE FLASH POINT OF A WASTE IS TO REVIEW THE MATERIAL SAFETY DATA SHEET, WHICH CAN BE OBTAINED FROM THE MANUFACTURER OR DISTRIBUTOR OF THE MATERIAL. LACQUER THINNER IS AN EXAMPLE OF A COMMONLY USED SOLVENT WHICH WOULD BE CONSIDERED AS IGNITABLE HAZARDOUS WASTE.

Violation Status: No violations found

PEP BOYS 575 (Continued) **1004760472**

FINDS:

Registry ID: 110004538135

Environmental Interest/Information System
RCRAInfo is a national information system that supports the Resource Conservation and Recovery Act (RCRA) program through the tracking of events and activities related to facilities that generate, transport, and treat, store, or dispose of hazardous waste. RCRAInfo allows RCRA program staff to track the notification, permit, compliance, and corrective action activities required under RCRA.

Click this hyperlink while viewing on your computer to access additional FINDS: detail in the EDR Site Report.

ECHO:
Envid: 1004760472
Registry ID: 110004538135
DFR URL: http://echo.epa.gov/detailed-facility-report?fid=110004538135

D46 **PEP BOYS 575** **NY MANIFEST** **S120959384**
ENE **975-983 ATLANTIC AVE** **N/A**
< 1/8 **BROOKLYN, NY 11238**
0.067 mi.
352 ft. **Site 8 of 10 in cluster D**

Relative: **Lower**
Actual: **82 ft.**

NY MANIFEST:
Country: USA
EPA ID: NYR000046185
Facility Status: Not reported
Location Address 1: 975-983 ATLANTIC AVE
Code: BP
Location Address 2: Not reported
Total Tanks: Not reported
Location City: BROOKLYN
Location State: NY
Location Zip: 11238
Location Zip 4: Not reported

NY MANIFEST:
EPAID: NYR000046185
Mailing Name: PEP BOYS 575
Mailing Contact: PEP BOYS 575
Mailing Address 1: 975-983 ATLANTIC AVE
Mailing Address 2: Not reported
Mailing City: BROOKLYN
Mailing State: NY
Mailing Zip: 11238
Mailing Zip 4: Not reported
Mailing Country: USA
Mailing Phone: Not reported

NY MANIFEST:
Document ID: Not reported
Manifest Status: Not reported
seq: Not reported

PEP BOYS 575 (Continued) **S120959384**

Year:	2017
Trans1 State ID:	CTD983872698
Trans2 State ID:	Not reported
Generator Ship Date:	05/23/2017
Trans1 Recv Date:	05/23/2017
Trans2 Recv Date:	Not reported
TSD Site Recv Date:	06/05/2017
Part A Recv Date:	Not reported
Part B Recv Date:	Not reported
Generator EPA ID:	NYR000046185
Trans1 EPA ID:	Not reported
Trans2 EPA ID:	Not reported
TSDF ID 1:	RID040098352
TSDF ID 2:	Not reported
Manifest Tracking Number:	010129965FLE
Import Indicator:	N
Export Indicator:	N
Discr Quantity Indicator:	N
Discr Type Indicator:	N
Discr Residue Indicator:	N
Discr Partial Reject Indicator:	N
Discr Full Reject Indicator:	N
Manifest Ref Number:	Not reported
Alt Facility RCRA ID:	Not reported
Alt Facility Sign Date:	Not reported
MGMT Method Type Code:	H141
Waste Code:	Not reported
Waste Code:	Not reported
Waste Code:	Not reported
Waste Code:	Not reported
Waste Code:	Not reported
Waste Code:	Not reported
Quantity:	14
Units:	P - Pounds
Number of Containers:	1
Container Type:	BA - Burlap, plastic, paper bags
Handling Method:	B Incineration, heat recovery, burning.
Specific Gravity:	1
Waste Code:	Not reported
Waste Code 1_2:	D001
Waste Code 1_3:	D005
Waste Code 1_4:	D007
Waste Code 1_5:	D035
Waste Code 1_6:	Not reported

Click this hyperlink while viewing on your computer to access additional NY MANIFEST: detail in the EDR Site Report.

E47
NW
< 1/8
0.067 mi.
353 ft.

LOT 59,TAXBLOCK 2018
923 ATLANTIC AVENUE
BROOKLYN, NY

Site 9 of 25 in cluster E

NY E DESIGNATION **S121796924**
N/A

Relative:
Lower

Actual:
81 ft.

E DESIGNATION:

Tax Lot(s):	59
Tax Block:	2018
Borough Code:	Not reported
E-No:	E-183
Effective Date:	7/25/2007
Satisfaction Date:	Not reported
Ceqr Number:	07DCP066K
Ulurp Number:	070430ZMK
Zoning Map No:	16c
Description:	Underground Gasoline Storage Tanks* Testing Protocol.
Lot Remediation Date:	Not reported
Description:	Window Wall Attenuation & Alternate Ventilation
Lot Remediation Date:	Not reported

B48
East
< 1/8
0.067 mi.
353 ft.

ATLANTIC PONTIAC
1030 ATLANTIC AVE
BROOKLYN, NY 11238

Site 5 of 6 in cluster B

RCRA-CESQG **1000153419**
FINDS **NYD981567449**
ECHO

Relative:
Higher

Actual:
85 ft.

RCRA-CESQG:

Date form received by agency:	01/01/2007
Facility name:	ATLANTIC PONTIAC
Facility address:	1030 ATLANTIC AVE BROOKLYN, NY 11238-3207
EPA ID:	NYD981567449
Mailing address:	ATLANTIC AVE BROOKLYN, NY 11238
Contact:	Not reported
Contact address:	ATLANTIC AVE BROOKLYN, NY 11238
Contact country:	US
Contact telephone:	Not reported
Contact email:	Not reported
EPA Region:	02
Classification:	Conditionally Exempt Small Quantity Generator
Description:	Handler: generates 100 kg or less of hazardous waste per calendar month, and accumulates 1000 kg or less of hazardous waste at any time; or generates 1 kg or less of acutely hazardous waste per calendar month, and accumulates at any time: 1 kg or less of acutely hazardous waste; or 100 kg or less of any residue or contaminated soil, waste or other debris resulting from the cleanup of a spill, into or on any land or water, of acutely hazardous waste; or generates 100 kg or less of any residue or contaminated soil, waste or other debris resulting from the cleanup of a spill, into or on any land or water, of acutely hazardous waste during any calendar month, and accumulates at any time: 1 kg or less of acutely hazardous waste; or 100 kg or less of any residue or contaminated soil, waste or other debris resulting from the cleanup of a spill, into or on any land or water, of acutely hazardous waste

ATLANTIC PONTIAC (Continued) **1000153419**

Owner/Operator Summary:
Owner/operator name: UNKNOWN
Owner/operator address: NOT REQUIRED
NOT REQUIRED, WY 99999
Owner/operator country: US
Owner/operator telephone: 212-555-1212
Owner/operator email: Not reported
Owner/operator fax: Not reported
Owner/operator extension: Not reported
Legal status: Private
Owner/Operator Type: Operator
Owner/Op start date: Not reported
Owner/Op end date: Not reported

Owner/operator name: UNKNOWN
Owner/operator address: NOT REQUIRED
NOT REQUIRED, WY 99999
Owner/operator country: US
Owner/operator telephone: 212-555-1212
Owner/operator email: Not reported
Owner/operator fax: Not reported
Owner/operator extension: Not reported
Legal status: Private
Owner/Operator Type: Owner
Owner/Op start date: Not reported
Owner/Op end date: Not reported

Handler Activities Summary:
U.S. importer of hazardous waste: No
Mixed waste (haz. and radioactive): No
Recycler of hazardous waste: No
Transporter of hazardous waste: No
Treater, storer or disposer of HW: No
Underground injection activity: No
On-site burner exemption: No
Furnace exemption: No
Used oil fuel burner: No
Used oil processor: No
User oil refiner: No
Used oil fuel marketer to burner: No
Used oil Specification marketer: No
Used oil transfer facility: No
Used oil transporter: No

Historical Generators:
Date form received by agency: 01/01/2006
Site name: ATLANTIC PONTIAC
Classification: Conditionally Exempt Small Quantity Generator

Date form received by agency: 07/08/1999
Site name: ATLANTIC PONTIAC
Classification: Not a generator, verified

Date form received by agency: 11/17/1986
Site name: ATLANTIC PONTIAC
Classification: Small Quantity Generator

ATLANTIC PONTIAC (Continued) **1000153419**

. Waste code: D000
. Waste name: Not Defined

. Waste code: D001
. Waste name: IGNITABLE HAZARDOUS WASTES ARE THOSE WASTES WHICH HAVE A FLASHPOINT OF LESS THAN 140 DEGREES FAHRENHEIT AS DETERMINED BY A PENSKY-MARTENS CLOSED CUP FLASH POINT TESTER. ANOTHER METHOD OF DETERMINING THE FLASH POINT OF A WASTE IS TO REVIEW THE MATERIAL SAFETY DATA SHEET, WHICH CAN BE OBTAINED FROM THE MANUFACTURER OR DISTRIBUTOR OF THE MATERIAL. LACQUER THINNER IS AN EXAMPLE OF A COMMONLY USED SOLVENT WHICH WOULD BE CONSIDERED AS IGNITABLE HAZARDOUS WASTE.

Violation Status: No violations found

FINDS:

Registry ID: 110004411397

Environmental Interest/Information System
RCRAInfo is a national information system that supports the Resource Conservation and Recovery Act (RCRA) program through the tracking of events and activities related to facilities that generate, transport, and treat, store, or dispose of hazardous waste. RCRAInfo allows RCRA program staff to track the notification, permit, compliance, and corrective action activities required under RCRA.

Click this hyperlink while viewing on your computer to access additional FINDS: detail in the EDR Site Report.

ECHO:
Envid: 1000153419
Registry ID: 110004411397
DFR URL: http://echo.epa.gov/detailed-facility-report?fid=110004411397

B49 **DRUM RUN** **NY Spills** **S106737086**
East **1030 ATLANTIC AVE** **N/A**
< 1/8 **BROOKLYN, NY**
0.067 mi.
353 ft. **Site 6 of 6 in cluster B**

Relative: **Higher**
Actual: **85 ft.**

SPILLS:
Facility ID: 0411561
Facility Type: ER
Spill Number: 0411561
DER Facility ID: 272122
Site ID: 336785
DEC Region: 2
Closed Date: 2005-02-04
Spill Cause: Abandoned Drums
Spill Class: C4
SWIS: 2401
Spill Date: 2005-01-27
Investigator: TJDEMEO
Referred To: Not reported
Reported to Dept: 2005-01-27
CID: 27
Water Affected: Not reported

DRUM RUN (Continued) **S106737086**

Spill Source:	Unknown
Spill Notifier:	Citizen
Cleanup Ceased:	Not reported
Cleanup Meets Std:	True
Last Inspection:	Not reported
Recommended Penalty:	False
UST Trust:	False
Remediation Phase:	0
Date Entered In Computer:	2005-01-28
Spill Record Last Update:	2005-02-04
Spiller Name:	Not reported
Spiller Company:	UNKNOWN
Spiller Address:	Not reported
Spiller Company:	999
Contact Name:	Not reported
DEC Memo:	"duplicate to spill #0411105 "
Remarks:	"Caller reports a 55 gallon drum that was found in the middle of the street. Some of the oil is frozen. No cleanup company has been contacted as of yet."

All Materials:

Site ID:	336785
Operable Unit ID:	1098786
Operable Unit:	01
Material ID:	578965
Material Code:	0022
Material Name:	waste oil/used oil
Case No.:	Not reported
Material FA:	Petroleum
Quantity:	25.00
Units:	G
Recovered:	.00
Oxygenate:	Not reported

E50 **KEEP IT RUNNING AUTO REPAIR INC.** **NY AST** **A100175739**
NW **921 ATLANTIC AVENUE** **N/A**
< 1/8 **BROOKLYN, NY 11238**
0.071 mi.
373 ft. **Site 10 of 25 in cluster E**

Relative:
Lower

Actual:
81 ft.

AST:

Region:	STATE
DEC Region:	2
Site Status:	Active
Facility Id:	2-605498
Program Type:	PBS
UTM X:	587730.06692
UTM Y:	4503796.81463
Expiration Date:	03/27/2006
Site Type:	Other Wholesale/Retail Sales

Affiliation Records:

Site Id:	27366
Affiliation Type:	Facility Owner
Company Name:	DENNIS CORPAS
Contact Type:	Not reported
Contact Name:	Not reported
Address1:	921 ATLANTIC AVENUE

KEEP IT RUNNING AUTO REPAIR INC. (Continued) **A100175739**

Address2:	Not reported
City:	BROOKLYN
State:	NY
Zip Code:	11238
Country Code:	001
Phone:	(718) 230-3198
EMail:	Not reported
Fax Number:	Not reported
Modified By:	TRANSLAT
Date Last Modified:	2004-03-04

Site Id:	27366
Affiliation Type:	Mail Contact
Company Name:	KEEP IT RUNNING AUTO REPAIR INC.
Contact Type:	Not reported
Contact Name:	DENNIS CORPAS
Address1:	921 ATLANTIC AVENUE
Address2:	Not reported
City:	BROOKLYN
State:	NY
Zip Code:	11238
Country Code:	001
Phone:	(718) 230-3198
EMail:	Not reported
Fax Number:	Not reported
Modified By:	TRANSLAT
Date Last Modified:	2004-03-04

Site Id:	27366
Affiliation Type:	Facility Operator
Company Name:	KEEP IT RUNNING AUTO REPAIR INC.
Contact Type:	Not reported
Contact Name:	DENNIS CORPAS
Address1:	Not reported
Address2:	Not reported
City:	Not reported
State:	NN
Zip Code:	Not reported
Country Code:	001
Phone:	(718) 230-3198
EMail:	Not reported
Fax Number:	Not reported
Modified By:	TRANSLAT
Date Last Modified:	2004-03-04

Site Id:	27366
Affiliation Type:	Emergency Contact
Company Name:	DENNIS CORPAS
Contact Type:	Not reported
Contact Name:	DENNIS CORPAS
Address1:	Not reported
Address2:	Not reported
City:	Not reported
State:	NN
Zip Code:	Not reported
Country Code:	001
Phone:	(718) 230-3198

KEEP IT RUNNING AUTO REPAIR INC. (Continued) **A100175739**

EMail: Not reported
Fax Number: Not reported
Modified By: TRANSLAT
Date Last Modified: 2004-03-04

Tank Info:

Tank Number: 001
Tank Id: 59972
Material Code: 0022
Common Name of Substance: Waste Oil/Used Oil

Equipment Records:

A00 - Tank Internal Protection - None
B01 - Tank External Protection - Painted/Asphalt Coating
G00 - Tank Secondary Containment - None
D00 - Pipe Type - No Piping
C00 - Pipe Location - No Piping
F00 - Pipe External Protection - None
H00 - Tank Leak Detection - None
I00 - Overfill - None

Tank Location: 3
Tank Type: Stainless Steel Alloy
Tank Status: In Service
Pipe Model: Not reported
Install Date: 01/01/2001
Capacity Gallons: 275
Tightness Test Method: NN
Date Test: Not reported
Next Test Date: Not reported
Date Tank Closed: Not reported
Register: True
Modified By: TRANSLAT
Last Modified: 04/14/2017
Material Name: waste oil/used oil

E51 **LOT 60,TAXBLOCK 2018** **NY E DESIGNATION** **S121796931**
NW **921 ATLANTIC AVENUE** **N/A**
< 1/8 **BROOKLYN, NY**
0.071 mi.
373 ft. **Site 11 of 25 in cluster E**

Relative:
Lower

Actual:
81 ft.

E DESIGNATION:
Tax Lot(s): 60
Tax Block: 2018
Borough Code: Not reported
E-No: E-183
Effective Date: 7/25/2007
Satisfaction Date: Not reported
Ceqr Number: 07DCP066K
Ulurp Number: 070430ZMK
Zoning Map No: 16c

Description: Underground Gasoline Storage Tanks* Testing Protocol.
Lot Remediation Date: Not reported

Description: Window Wall Attenuation & Alternate Ventilation

LOT 60,TAXBLOCK 2018 (Continued) **S121796931**

Lot Remediation Date: Not reported

F52 **CON EDISON** **RCRA NonGen / NLR** **1019902893**
WSW **817 DEAN ST FRONT OF** **FINDS** **NYP004779039**
< 1/8 **BROOKLYN, NY 11238** **ECHO**
0.074 mi.
390 ft. **Site 6 of 8 in cluster F**

Relative:
Higher

Actual:
95 ft.

RCRA NonGen / NLR:

Date form received by agency:	05/05/2015
Facility name:	CON EDISON
Facility address:	817 DEAN ST FRONT OF BROOKLYN, NY 11238
EPA ID:	NYP004779039
Mailing address:	IRVING PL 15TH FL NE NEW YORK, NY 10003
Contact:	THOMAS TEELING
Contact address:	Not reported Not reported
Contact country:	Not reported
Contact telephone:	212-460-3770
Contact email:	Not reported
EPA Region:	02
Classification:	Non-Generator
Description:	Handler: Non-Generators do not presently generate hazardous waste

Handler Activities Summary:

U.S. importer of hazardous waste:	No
Mixed waste (haz. and radioactive):	No
Recycler of hazardous waste:	No
Transporter of hazardous waste:	No
Treater, storer or disposer of HW:	No
Underground injection activity:	No
On-site burner exemption:	No
Furnace exemption:	No
Used oil fuel burner:	No
Used oil processor:	No
User oil refiner:	No
Used oil fuel marketer to burner:	No
Used oil Specification marketer:	No
Used oil transfer facility:	No
Used oil transporter:	No

Historical Generators:

Date form received by agency:	05/05/2015
Site name:	CON EDISON
Classification:	Small Quantity Generator

Violation Status: No violations found

FINDS:

Registry ID: 110069697821

Environmental Interest/Information System
RCRAInfo is a national information system that supports the Resource Conservation and Recovery Act (RCRA) program through the tracking of

CON EDISON (Continued) **1019902893**

events and activities related to facilities that generate, transport, and treat, store, or dispose of hazardous waste. RCRAInfo allows RCRA program staff to track the notification, permit, compliance, and corrective action activities required under RCRA.

Click this hyperlink while viewing on your computer to access additional FINDS: detail in the EDR Site Report.

ECHO:
Envid: 1019902893
Registry ID: 110069697821
DFR URL: http://echo.epa.gov/detailed-facility-report?fid=110069697821

F53 **CON EDISON** **NY MANIFEST** **S119075106**
WSW **817 DEAN ST FRONT OF** **N/A**
< 1/8 **BROOKLYN, NY 11238**
0.074 mi.
390 ft. **Site 7 of 8 in cluster F**

Relative:
Higher

Actual:
95 ft.

NY MANIFEST:
Country: USA
EPA ID: NYP004779039
Facility Status: Not reported
Location Address 1: 817 DEAN ST
Code: BP
Location Address 2: SB 19227
Total Tanks: Not reported
Location City: BROOKLYN
Location State: NY
Location Zip: Not reported
Location Zip 4: Not reported

NY MANIFEST:
EPAID: NYP004779039
Mailing Name: CON EDISON
Mailing Contact: DENNIS HUACON
Mailing Address 1: 4 IRVING PL 15TH FL
Mailing Address 2: Not reported
Mailing City: NEW YORK
Mailing State: NY
Mailing Zip: 10003
Mailing Zip 4: Not reported
Mailing Country: USA
Mailing Phone: 2124603770

NY MANIFEST:
Document ID: Not reported
Manifest Status: Not reported
seq: Not reported
Year: 2015
Trans1 State ID: NJD003812047
Trans2 State ID: Not reported
Generator Ship Date: 05/05/2015
Trans1 Recv Date: 05/05/2015
Trans2 Recv Date: Not reported
TSD Site Recv Date: 05/07/2015

CON EDISON (Continued) **S119075106**

Part A Recv Date:	Not reported
Part B Recv Date:	Not reported
Generator EPA ID:	NYP004779039
Trans1 EPA ID:	Not reported
Trans2 EPA ID:	Not reported
TSDF ID 1:	NJD991291105
TSDF ID 2:	Not reported
Manifest Tracking Number:	002624249GBF
Import Indicator:	N
Export Indicator:	N
Discr Quantity Indicator:	N
Discr Type Indicator:	N
Discr Residue Indicator:	N
Discr Partial Reject Indicator:	N
Discr Full Reject Indicator:	N
Manifest Ref Number:	Not reported
Alt Facility RCRA ID:	Not reported
Alt Facility Sign Date:	Not reported
MGMT Method Type Code:	H110
Waste Code:	Not reported
Waste Code:	Not reported
Waste Code:	Not reported
Waste Code:	Not reported
Waste Code:	Not reported
Waste Code:	Not reported
Quantity:	500
Units:	P - Pounds
Number of Containers:	1
Container Type:	TT - Cargo tank, tank trucks
Handling Method:	T Chemical, physical, or biological treatment.
Specific Gravity:	1
Waste Code:	D008
Waste Code 1_2:	Not reported
Waste Code 1_3:	Not reported
Waste Code 1_4:	Not reported
Waste Code 1_5:	Not reported
Waste Code 1_6:	Not reported

Click this hyperlink while viewing on your computer to access
-1 additional NY MANIFEST: record(s) in the EDR Site Report.

F54 **CON EDISON** **NJ MANIFEST** **S120671461**
WSW **817 DEAN ST FRONT OF** **N/A**
< 1/8 **BROOKLYN, NY 11238**
0.074 mi.
390 ft. **Site 8 of 8 in cluster F**

Relative: NJ MANIFEST:
Higher

Actual:
95 ft.

EPA Id:	NYP004779039
Mail Address:	IRVING PL 15TH FL NE
Mail City/State/Zip:	NEW YORK, NY 10003
Facility Phone:	Not reported
Emergency Phone:	Not reported
Contact:	THOMAS TEELING
Comments:	Not reported
SIC Code:	Not reported
County:	NY047

CON EDISON (Continued) **S120671461**

Municipal:	Not reported
Previous EPA Id:	Not reported
Gen Flag:	Not reported
Trans Flag:	Not reported
TSDF Flag:	Not reported
Name Change:	Not reported
Date Change:	Not reported

Manifest:

Manifest Number:	002624249GBF
EPA ID:	NYP004779039
Date Shipped:	5/5/2015
TSDF EPA ID:	NJD991291105
Transporter EPA ID:	NJD003812047
Transporter 2 EPA ID:	Not reported
Transporter 3 EPA ID:	Not reported
Transporter 4 EPA ID:	Not reported
Transporter 5 EPA ID:	Not reported
Transporter 6 EPA ID:	Not reported
Transporter 7 EPA ID:	Not reported
Transporter 8 EPA ID:	Not reported
Transporter 9 EPA ID:	Not reported
Transporter 10 EPA ID:	Not reported
Date Trans1 Transported Waste:	Not reported
Date Trans2 Transported Waste:	Not reported
Date Trans3 Transported Waste:	Not reported
Date Trans4 Transported Waste:	Not reported
Date Trans5 Transported Waste:	Not reported
Date Trans6 Transported Waste:	Not reported
Date Trans7 Transported Waste:	Not reported
Date Trans8 Transported Waste:	Not reported
Date Trans9 Transported Waste:	Not reported
Date Trans10 Transported Waste:	Not reported
Date TSDF Received Waste:	Not reported
TSDF EPA Facility Name:	Not reported
QTY Units:	Not reported
Transporter SEQ ID:	Not reported
Transporter-1 Date:	Not reported
Waste SEQ ID:	Not reported
Waste Type Code 2:	Not reported
Waste Type Code 3:	Not reported
Waste Type Code 4:	Not reported
Waste Type Code 5:	Not reported
Waste Type Code 6:	Not reported
Date Accepted:	Not reported
Manifest Discrepancy Type:	Not reported
Data Entry Number:	Not reported
Was Load Rejected:	NEW YORK, NY 10003
Reason Load Was Rejected:	Not reported

E55
NW
< 1/8
0.074 mi.
393 ft.

LOT 61,TAXBLOCK 2018
919 ATLANTIC AVENUE
BROOKLYN, NY 11238

Site 12 of 25 in cluster E

NY E DESIGNATION | **S121796935** | **N/A**

Relative:
Lower

Actual:
81 ft.

E DESIGNATION:

Tax Lot(s):	61
Tax Block:	2018
Borough Code:	BK
E-No:	E-183
Effective Date:	7/25/2007
Satisfaction Date:	Not reported
Ceqr Number:	07DCP066K
Ulurp Number:	070430ZMK
Zoning Map No:	16c
Description:	Underground Gasoline Storage Tanks* Testing Protocol.
Lot Remediation Date:	Not reported
Description:	Window Wall Attenuation & Alternate Ventilation
Lot Remediation Date:	Not reported

E56
North
< 1/8
0.077 mi.
407 ft.

CON EDISON SERVICE BOX: 29173
56 LEFEFRTS PL
BROOKLYN, NY 11238

Site 13 of 25 in cluster E

RCRA NonGen / NLR | **1017775719** | **NYP004535639**

Relative:
Lower

Actual:
76 ft.

RCRA NonGen / NLR:

Date form received by agency:	06/19/2014
Facility name:	CON EDISON SERVICE BOX: 29173
Facility address:	56 LEFEFRTS PL BROOKLYN, NY 11238
EPA ID:	NYP004535639
Mailing address:	IRVING PL, 15TH FL NE NEW YORK, NY 10003
Contact:	THOMAS TEELING
Contact address:	Not reported Not reported
Contact country:	Not reported
Contact telephone:	212-460-3770
Contact email:	Not reported
EPA Region:	02
Classification:	Non-Generator
Description:	Handler: Non-Generators do not presently generate hazardous waste

Handler Activities Summary:

U.S. importer of hazardous waste:	No
Mixed waste (haz. and radioactive):	No
Recycler of hazardous waste:	No
Transporter of hazardous waste:	No
Treater, storer or disposer of HW:	No
Underground injection activity:	No
On-site burner exemption:	No
Furnace exemption:	No
Used oil fuel burner:	No
Used oil processor:	No
User oil refiner:	No

CON EDISON SERVICE BOX: 29173 (Continued) **1017775719**

Used oil fuel marketer to burner: No
Used oil Specification marketer: No
Used oil transfer facility: No
Used oil transporter: No

Historical Generators:
Date form received by agency: 05/19/2014
Site name: CON EDISON
Classification: Small Quantity Generator

Date form received by agency: 05/19/2014
Site name: CON EDISON
Classification: Not a generator, verified

Violation Status: No violations found

E57 **PUTNAM REALTY ASSOC, LLC** **NY AST** **A100300610**
North **56 LEFFERTS PLACE** **N/A**
< 1/8 **BROOKLYN, NY 11238**
0.077 mi.
407 ft. **Site 14 of 25 in cluster E**

Relative:
Lower

Actual:
76 ft.

AST:
Region: STATE
DEC Region: 2
Site Status: Active
Facility Id: 2-090107
Program Type: PBS
UTM X: 587799.20137
UTM Y: 4503883.48526
Expiration Date: 03/24/2022
Site Type: Apartment Building/Office Building

Affiliation Records:
Site Id: 2174
Affiliation Type: Facility Owner
Company Name: PUTNAM REALTY ASSOCIATES, LLC
Contact Type: AGENT
Contact Name: DEBRA COOPER
Address1: 284 EASTERN PARKWAY, 1I
Address2: Not reported
City: BROOKLYN
State: NY
Zip Code: 11225
Country Code: 001
Phone: (718) 230-8500
EMail: Not reported
Fax Number: Not reported
Modified By: ACDANIEL
Date Last Modified: 2017-05-02

Site Id: 2174
Affiliation Type: Emergency Contact
Company Name: REALTY ASSOCIATES, LLC
Contact Type: Not reported
Contact Name: ROBIN WILTSHIRE
Address1: Not reported
Address2: Not reported
City: Not reported

PUTNAM REALTY ASSOC, LLC (Continued) **A100300610**

State: NN
Zip Code: Not reported
Country Code: 999
Phone: (347) 880-5973
EMail: Not reported
Fax Number: Not reported
Modified By: MSBAPTIS
Date Last Modified: 2012-03-08

Site Id: 2174
Affiliation Type: Facility Operator
Company Name: PUTNAM REALTY ASSOC, LLC
Contact Type: Not reported
Contact Name: ROBIN WILTSHIRE
Address1: Not reported
Address2: Not reported
City: Not reported
State: NN
Zip Code: Not reported
Country Code: 001
Phone: (347) 880-5973
EMail: Not reported
Fax Number: Not reported
Modified By: MSBAPTIS
Date Last Modified: 2012-03-08

Site Id: 2174
Affiliation Type: Mail Contact
Company Name: PUTNAM REALTY ASSOCIATES, LLC
Contact Type: Not reported
Contact Name: DEBRA E. COOPER
Address1: 284 EASTERN PARKWAY, APT 1I
Address2: Not reported
City: BROOKLYN
State: NY
Zip Code: 11225
Country Code: 001
Phone: (718) 230-8500
EMail: PLAZAMANAGEMENT@OPTONLINE.NET
Fax Number: Not reported
Modified By: ACDANIEL
Date Last Modified: 2017-05-02

Tank Info:

Tank Number: 001
Tank Id: 3456
Material Code: 0001
Common Name of Substance: #2 Fuel Oil (On-Site Consumption)

Equipment Records:

J02 - Dispenser - Suction Dispenser
K99 - Spill Prevention - Other
E00 - Piping Secondary Containment - None
G03 - Tank Secondary Containment - Vault (w/o access)
L09 - Piping Leak Detection - Exempt Suction Piping

PUTNAM REALTY ASSOC, LLC (Continued) **A100300610**

B00 - Tank External Protection - None
C00 - Pipe Location - No Piping
F00 - Pipe External Protection - None
A00 - Tank Internal Protection - None
D01 - Pipe Type - Steel/Carbon Steel/Iron
I04 - Overfill - Product Level Gauge (A/G)
H99 - Tank Leak Detection - Other

Tank Location:	1
Tank Type:	Steel/Carbon Steel/Iron
Tank Status:	In Service
Pipe Model:	Not reported
Install Date:	01/01/1938
Capacity Gallons:	2500
Tightness Test Method:	NN
Date Test:	Not reported
Next Test Date:	Not reported
Date Tank Closed:	Not reported
Register:	True
Modified By:	ACDANIEL
Last Modified:	05/02/2017
Material Name:	#2 fuel oil (on-site consumption)

E58 **CON EDISON** **NY MANIFEST** **S117061269**
North **56 LEFEFRTS PL** **N/A**
< 1/8 **BROOKLYN, NY 11238**
0.077 mi.
407 ft. **Site 15 of 25 in cluster E**

Relative: **Lower**
Actual: **76 ft.**

NY MANIFEST:

Country:	USA
EPA ID:	NYP004535639
Facility Status:	Not reported
Location Address 1:	66 LEFFERTS PL
Code:	BP
Location Address 2:	STRUCTURE 29173
Total Tanks:	Not reported
Location City:	BROOKLYN
Location State:	NY
Location Zip:	11238
Location Zip 4:	Not reported

NY MANIFEST:

EPAID:	NYP004535639
Mailing Name:	CON EDISON
Mailing Contact:	TOM TEELING
Mailing Address 1:	4 IRVING PLACE 15TH FLOOR
Mailing Address 2:	Not reported
Mailing City:	NEW YORK
Mailing State:	NY
Mailing Zip:	10003
Mailing Zip 4:	Not reported
Mailing Country:	USA
Mailing Phone:	Not reported

NY MANIFEST:

Document ID:	Not reported
Manifest Status:	Not reported
seq:	Not reported

CON EDISON (Continued) **S117061269**

Year:	2014
Trans1 State ID:	NJD003812047
Trans2 State ID:	Not reported
Generator Ship Date:	05/19/2014
Trans1 Recv Date:	05/19/2014
Trans2 Recv Date:	Not reported
TSD Site Recv Date:	05/20/2014
Part A Recv Date:	Not reported
Part B Recv Date:	Not reported
Generator EPA ID:	NYP004535639
Trans1 EPA ID:	Not reported
Trans2 EPA ID:	Not reported
TSDF ID 1:	NJD991291105
TSDF ID 2:	Not reported
Manifest Tracking Number:	002422316GBF
Import Indicator:	N
Export Indicator:	N
Discr Quantity Indicator:	N
Discr Type Indicator:	N
Discr Residue Indicator:	N
Discr Partial Reject Indicator:	N
Discr Full Reject Indicator:	N
Manifest Ref Number:	Not reported
Alt Facility RCRA ID:	Not reported
Alt Facility Sign Date:	Not reported
MGMT Method Type Code:	H110
Waste Code:	Not reported
Waste Code:	Not reported
Waste Code:	Not reported
Waste Code:	Not reported
Waste Code:	Not reported
Waste Code:	Not reported
Quantity:	100
Units:	G - Gallons (liquids only)* (8.3 pounds)
Number of Containers:	1
Container Type:	TT - Cargo tank, tank trucks
Handling Method:	T Chemical, physical, or biological treatment.
Specific Gravity:	1
Waste Code:	D008
Waste Code 1_2:	Not reported
Waste Code 1_3:	Not reported
Waste Code 1_4:	Not reported
Waste Code 1_5:	Not reported
Waste Code 1_6:	Not reported

Click this hyperlink while viewing on your computer to access
-1 additional NY MANIFEST: record(s) in the EDR Site Report.

E59 **LOT 62,TAXBLOCK 2018** **NY E DESIGNATION** **S121796937**
NW **917 ATLANTIC AVENUE** **N/A**
< 1/8 **BROOKLYN, NY 11238**
0.078 mi.
414 ft. **Site 16 of 25 in cluster E**

Relative:
Lower

Actual:
81 ft.

E DESIGNATION:

Tax Lot(s):	62
Tax Block:	2018
Borough Code:	BK
E-No:	E-183
Effective Date:	7/25/2007
Satisfaction Date:	Not reported
Ceqr Number:	07DCP066K
Ulurp Number:	070430ZMK
Zoning Map No:	16c
Description:	Underground Gasoline Storage Tanks* Testing Protocol.
Lot Remediation Date:	Not reported
Description:	Window Wall Attenuation & Alternate Ventilation
Lot Remediation Date:	Not reported

C60 **ACORN COMMUNITY HIGH SCHOOL** **NY AST** **U003396965**
SSW **561 GRAND AVENUE** **N/A**
< 1/8 **BROOKLYN, NY 11238**
0.080 mi.
420 ft. **Site 4 of 4 in cluster C**

Relative:
Higher

Actual:
99 ft.

AST:

Region:	STATE
DEC Region:	2
Site Status:	Active
Facility Id:	2-603037
Program Type:	PBS
UTM X:	595878.27477
UTM Y:	4503432.62360
Expiration Date:	06/09/2022
Site Type:	School

Affiliation Records:

Site Id:	24991
Affiliation Type:	Facility Owner
Company Name:	561 GRAND LLC
Contact Type:	MEMBER
Contact Name:	GETZ OBSTFELD
Address1:	48 LIBERTY AVENUE
Address2:	Not reported
City:	NEW ROCHELLE
State:	NY
Zip Code:	10801
Country Code:	001
Phone:	(914) 235-7865
EMail:	Not reported
Fax Number:	Not reported
Modified By:	MFLEONAR
Date Last Modified:	2017-07-20
Site Id:	24991
Affiliation Type:	Mail Contact

ACORN COMMUNITY HIGH SCHOOL (Continued) **U003396965**

Company Name:	561 GRAND ASSOCIATES LLC
Contact Type:	Not reported
Contact Name:	GETZ OBSTFELD
Address1:	48 LIBERTY AVENUE
Address2:	Not reported
City:	NEW ROCHELLE
State:	NY
Zip Code:	10801
Country Code:	001
Phone:	(914) 235-7865
EMail:	GETZ.CDI@VERIZON.NET
Fax Number:	Not reported
Modified By:	MFLEONAR
Date Last Modified:	2017-07-20

Site Id:	24991
Affiliation Type:	Facility Operator
Company Name:	ACORN COMMUNITY HIGH SCHOOL
Contact Type:	Not reported
Contact Name:	DANIEL WRIGHT
Address1:	Not reported
Address2:	Not reported
City:	Not reported
State:	NN
Zip Code:	Not reported
Country Code:	001
Phone:	(718) 622-0884
EMail:	Not reported
Fax Number:	Not reported
Modified By:	BVCAMPBE
Date Last Modified:	2012-03-29

Site Id:	24991
Affiliation Type:	Emergency Contact
Company Name:	561 GRAND LLC
Contact Type:	Not reported
Contact Name:	DANIEL WRIGHT
Address1:	Not reported
Address2:	Not reported
City:	Not reported
State:	NN
Zip Code:	Not reported
Country Code:	999
Phone:	(718) 644-8338
EMail:	Not reported
Fax Number:	Not reported
Modified By:	MFLEONAR
Date Last Modified:	2017-07-20

Tank Info:

Tank Number:	001
Tank Id:	52752
Material Code:	0001
Common Name of Substance:	#2 Fuel Oil (On-Site Consumption)

ACORN COMMUNITY HIGH SCHOOL (Continued) **U003396965**

Equipment Records:

E02 - Piping Secondary Containment - Vault (with Access)
H00 - Tank Leak Detection - None
C03 - Pipe Location - Aboveground/Underground Combination
J02 - Dispenser - Suction Dispenser
A00 - Tank Internal Protection - None
B01 - Tank External Protection - Painted/Asphalt Coating
D01 - Pipe Type - Steel/Carbon Steel/Iron
F01 - Pipe External Protection - Painted/Asphalt Coating
K00 - Spill Prevention - None
I04 - Overfill - Product Level Gauge (A/G)
G01 - Tank Secondary Containment - Diking (Aboveground)
L00 - Piping Leak Detection - None

Tank Location:	3
Tank Type:	Steel/Carbon Steel/Iron
Tank Status:	In Service
Pipe Model:	Not reported
Install Date:	01/01/1923
Capacity Gallons:	5000
Tightness Test Method:	-
Date Test:	Not reported
Next Test Date:	Not reported
Date Tank Closed:	Not reported
Register:	True
Modified By:	MFLEONAR
Last Modified:	07/20/2017
Material Name:	#2 fuel oil (on-site consumption)

E61 **CON EDISON** **NY MANIFEST** **S117061244**
North **62 LEFFERTS PL** **N/A**
< 1/8 **BROOKLYN, NY 11238**
0.080 mi.
422 ft. **Site 17 of 25 in cluster E**

Relative: **Lower**
Actual: **76 ft.**

NY MANIFEST:

Country:	USA
EPA ID:	NYP004535347
Facility Status:	Not reported
Location Address 1:	62 LEFFERTS PL
Code:	BP
Location Address 2:	SB 29172
Total Tanks:	Not reported
Location City:	BROOKLYN
Location State:	NY
Location Zip:	11238
Location Zip 4:	Not reported

NY MANIFEST:

EPAID:	NYP004535347
Mailing Name:	CON EDISON
Mailing Contact:	TOM TEELING
Mailing Address 1:	4 IRVING PLACE 15TH FLOOR
Mailing Address 2:	Not reported
Mailing City:	NEW YORK
Mailing State:	NY
Mailing Zip:	10003
Mailing Zip 4:	Not reported
Mailing Country:	USA

CON EDISON (Continued) **S117061244**

Mailing Phone: Not reported

NY MANIFEST:

Document ID:	Not reported
Manifest Status:	Not reported
seq:	Not reported
Year:	2014
Trans1 State ID:	NJD003812047
Trans2 State ID:	Not reported
Generator Ship Date:	05/19/2014
Trans1 Recv Date:	05/19/2014
Trans2 Recv Date:	Not reported
TSD Site Recv Date:	05/20/2014
Part A Recv Date:	Not reported
Part B Recv Date:	Not reported
Generator EPA ID:	NYP004535347
Trans1 EPA ID:	Not reported
Trans2 EPA ID:	Not reported
TSDF ID 1:	NJD991291105
TSDF ID 2:	Not reported
Manifest Tracking Number:	002422371GBF
Import Indicator:	N
Export Indicator:	N
Discr Quantity Indicator:	N
Discr Type Indicator:	N
Discr Residue Indicator:	N
Discr Partial Reject Indicator:	N
Discr Full Reject Indicator:	N
Manifest Ref Number:	Not reported
Alt Facility RCRA ID:	Not reported
Alt Facility Sign Date:	Not reported
MGMT Method Type Code:	H110
Waste Code:	Not reported
Waste Code:	Not reported
Waste Code:	Not reported
Waste Code:	Not reported
Waste Code:	Not reported
Waste Code:	Not reported
Quantity:	100
Units:	G - Gallons (liquids only)* (8.3 pounds)
Number of Containers:	1
Container Type:	TT - Cargo tank, tank trucks
Handling Method:	T Chemical, physical, or biological treatment.
Specific Gravity:	1
Waste Code:	D008
Waste Code 1_2:	Not reported
Waste Code 1_3:	Not reported
Waste Code 1_4:	Not reported
Waste Code 1_5:	Not reported
Waste Code 1_6:	Not reported

Click this hyperlink while viewing on your computer to access
-1 additional NY MANIFEST: record(s) in the EDR Site Report.

E62 **CON EDISON SERVICE BOX: 29172** **RCRA NonGen / NLR** **1017775720**
North **62 LEFFERTS PL** **NYP004535647**
< 1/8 **BROOKLYN, NY 11238**
0.080 mi.
422 ft. **Site 18 of 25 in cluster E**

Relative:
Lower

Actual:
76 ft.

RCRA NonGen / NLR:

Date form received by agency:	06/19/2014
Facility name:	CON EDISON SERVICE BOX: 29172
Facility address:	62 LEFFERTS PL BROOKLYN, NY 11238
EPA ID:	NYP004535647
Mailing address:	IRVING PL, 15TH FL NE NEW YORK, NY 10003
Contact:	THOMAS TEELING
Contact address:	Not reported Not reported
Contact country:	Not reported
Contact telephone:	212-460-3770
Contact email:	Not reported
EPA Region:	02
Classification:	Non-Generator
Description:	Handler: Non-Generators do not presently generate hazardous waste

Handler Activities Summary:

U.S. importer of hazardous waste:	No
Mixed waste (haz. and radioactive):	No
Recycler of hazardous waste:	No
Transporter of hazardous waste:	No
Treater, storer or disposer of HW:	No
Underground injection activity:	No
On-site burner exemption:	No
Furnace exemption:	No
Used oil fuel burner:	No
Used oil processor:	No
User oil refiner:	No
Used oil fuel marketer to burner:	No
Used oil Specification marketer:	No
Used oil transfer facility:	No
Used oil transporter:	No

Historical Generators:

Date form received by agency:	05/19/2014
Site name:	CON EDISON
Classification:	Small Quantity Generator

Date form received by agency:	05/19/2014
Site name:	CON EDISON
Classification:	Not a generator, verified

Violation Status: No violations found

G63 **CON EDISON** **NY E DESIGNATION** **S108984101**
ENE **983 ATLANTIC AVE** **NY MANIFEST** **N/A**
< 1/8 **BROOKLYN, NY 11238**
0.080 mi.
424 ft. **Site 1 of 12 in cluster G**

Relative:
Lower

Actual:
81 ft.

E DESIGNATION:

Tax Lot(s):	63
Tax Block:	2019
Borough Code:	BK
E-No:	E-183
Effective Date:	7/25/2007
Satisfaction Date:	Not reported
Ceqr Number:	07DCP066K
Ulurp Number:	070430ZMK
Zoning Map No:	16c
Description:	Underground Gasoline Storage Tanks* Testing Protocol.
Lot Remediation Date:	Not reported
Description:	Window Wall Attenuation & Alternate Ventilation
Lot Remediation Date:	Not reported

NY MANIFEST:

Country:	USA
EPA ID:	NYP004649331
Facility Status:	Not reported
Location Address 1:	983 ATLANTIC AVE
Code:	BP
Location Address 2:	Not reported
Total Tanks:	Not reported
Location City:	BROOKLYN
Location State:	NY
Location Zip:	11238
Location Zip 4:	Not reported

NY MANIFEST:

EPAID:	NYP004649331
Mailing Name:	CON EDISON
Mailing Contact:	CON EDISON
Mailing Address 1:	4 IRVING PL15TH FL
Mailing Address 2:	Not reported
Mailing City:	NEW YORK
Mailing State:	NY
Mailing Zip:	10003
Mailing Zip 4:	Not reported
Mailing Country:	USA
Mailing Phone:	2124603770

NY MANIFEST:

Document ID:	Not reported
Manifest Status:	Not reported
seq:	Not reported
Year:	2014
Trans1 State ID:	NJD003812047
Trans2 State ID:	Not reported
Generator Ship Date:	09/26/2014
Trans1 Recv Date:	09/26/2014
Trans2 Recv Date:	Not reported

CON EDISON (Continued) **S108984101**

TSD Site Recv Date:	10/02/2014
Part A Recv Date:	Not reported
Part B Recv Date:	Not reported
Generator EPA ID:	NYP004649331
Trans1 EPA ID:	Not reported
Trans2 EPA ID:	Not reported
TSDF ID 1:	NJD991291105
TSDF ID 2:	Not reported
Manifest Tracking Number:	002617722GBF
Import Indicator:	N
Export Indicator:	N
Discr Quantity Indicator:	N
Discr Type Indicator:	N
Discr Residue Indicator:	N
Discr Partial Reject Indicator:	N
Discr Full Reject Indicator:	N
Manifest Ref Number:	Not reported
Alt Facility RCRA ID:	Not reported
Alt Facility Sign Date:	Not reported
MGMT Method Type Code:	H110
Waste Code:	Not reported
Waste Code:	Not reported
Waste Code:	Not reported
Waste Code:	Not reported
Waste Code:	Not reported
Waste Code:	Not reported
Quantity:	40
Units:	G - Gallons (liquids only)* (8.3 pounds)
Number of Containers:	1
Container Type:	TT - Cargo tank, tank trucks
Handling Method:	T Chemical, physical, or biological treatment.
Specific Gravity:	1
Waste Code:	D008
Waste Code 1_2:	Not reported
Waste Code 1_3:	Not reported
Waste Code 1_4:	Not reported
Waste Code 1_5:	Not reported
Waste Code 1_6:	Not reported

Click this hyperlink while viewing on your computer to access
-1 additional NY MANIFEST: record(s) in the EDR Site Report.

G64 **CON EDISON** **NY MANIFEST** **S117313847**
ENE **985 ATLANTIC AVE** **N/A**
< 1/8 **BROOKLYN, NY 11238**
0.081 mi.
430 ft. **Site 2 of 12 in cluster G**

Relative: NY MANIFEST:
Lower

Actual: Country:	USA
82 ft. EPA ID:	NYP004608220
Facility Status:	Not reported
Location Address 1:	985 ATLANTIC AVE
Code:	BP
Location Address 2:	SB 14833
Total Tanks:	Not reported
Location City:	BROOKLYN

CON EDISON (Continued) **S117313847**

Location State:	NY
Location Zip:	11238
Location Zip 4:	Not reported

NY MANIFEST:

EPAID:	NYP004608220
Mailing Name:	CON EDISON
Mailing Contact:	TOM TEELING
Mailing Address 1:	4 IRVING PLACE 15TH FLOOR
Mailing Address 2:	Not reported
Mailing City:	NEW YORK
Mailing State:	NY
Mailing Zip:	10003
Mailing Zip 4:	Not reported
Mailing Country:	USA
Mailing Phone:	Not reported

NY MANIFEST:

Document ID:	Not reported
Manifest Status:	Not reported
seq:	Not reported
Year:	2014
Trans1 State ID:	NJD003812047
Trans2 State ID:	NJD003812047
Generator Ship Date:	07/25/2014
Trans1 Recv Date:	07/25/2014
Trans2 Recv Date:	07/29/2014
TSD Site Recv Date:	07/29/2014
Part A Recv Date:	Not reported
Part B Recv Date:	Not reported
Generator EPA ID:	NYP004608220
Trans1 EPA ID:	Not reported
Trans2 EPA ID:	Not reported
TSDF ID 1:	NJD991291105
TSDF ID 2:	Not reported
Manifest Tracking Number:	002615154GBF
Import Indicator:	N
Export Indicator:	N
Discr Quantity Indicator:	N
Discr Type Indicator:	N
Discr Residue Indicator:	N
Discr Partial Reject Indicator:	N
Discr Full Reject Indicator:	N
Manifest Ref Number:	Not reported
Alt Facility RCRA ID:	Not reported
Alt Facility Sign Date:	Not reported
MGMT Method Type Code:	H110
Waste Code:	Not reported
Waste Code:	Not reported
Waste Code:	Not reported
Waste Code:	Not reported
Waste Code:	Not reported
Waste Code:	Not reported
Quantity:	50
Units:	G - Gallons (liquids only)* (8.3 pounds)
Number of Containers:	1
Container Type:	TT - Cargo tank, tank trucks

CON EDISON (Continued) **S117313847**

Handling Method:	T Chemical, physical, or biological treatment.
Specific Gravity:	1
Waste Code:	D008
Waste Code 1_2:	Not reported
Waste Code 1_3:	Not reported
Waste Code 1_4:	Not reported
Waste Code 1_5:	Not reported
Waste Code 1_6:	Not reported

Click this hyperlink while viewing on your computer to access
-1 additional NY MANIFEST: record(s) in the EDR Site Report.

H65 **CON EDISON** **NJ MANIFEST** **S120670735**
SSE **897 DEAN ST** **N/A**
< 1/8 **BROOKLYN, NY 11238**
0.082 mi.
433 ft. **Site 1 of 8 in cluster H**

Relative: **Higher**

Actual: **96 ft.**

NJ MANIFEST:

EPA Id:	NYP004770814
Mail Address:	IRVING PL 15TH FL NE
Mail City/State/Zip:	NEW YORK, NY 10003
Facility Phone:	Not reported
Emergency Phone:	Not reported
Contact:	THOMAS TEELING
Comments:	Not reported
SIC Code:	Not reported
County:	NY047
Municipal:	Not reported
Previous EPA Id:	Not reported
Gen Flag:	Not reported
Trans Flag:	Not reported
TSDF Flag:	Not reported
Name Change:	Not reported
Date Change:	Not reported

Manifest:

Manifest Number:	002619222GBF
EPA ID:	NYP004770814
Date Shipped:	4/20/2015
TSDF EPA ID:	NJD991291105
Transporter EPA ID:	NJD003812047
Transporter 2 EPA ID:	Not reported
Transporter 3 EPA ID:	Not reported
Transporter 4 EPA ID:	Not reported
Transporter 5 EPA ID:	Not reported
Transporter 6 EPA ID:	Not reported
Transporter 7 EPA ID:	Not reported
Transporter 8 EPA ID:	Not reported
Transporter 9 EPA ID:	Not reported
Transporter 10 EPA ID:	Not reported
Date Trans1 Transported Waste:	Not reported
Date Trans2 Transported Waste:	Not reported
Date Trans3 Transported Waste:	Not reported
Date Trans4 Transported Waste:	Not reported
Date Trans5 Transported Waste:	Not reported
Date Trans6 Transported Waste:	Not reported

CON EDISON (Continued) **S120670735**

Date Trans7 Transported Waste:	Not reported
Date Trans8 Transported Waste:	Not reported
Date Trans9 Transported Waste:	Not reported
Date Trans10 Transported Waste:	Not reported
Date TSDF Received Waste:	Not reported
TSDF EPA Facility Name:	Not reported
QTY Units:	Not reported
Transporter SEQ ID:	Not reported
Transporter-1 Date:	Not reported
Waste SEQ ID:	Not reported
Waste Type Code 2:	Not reported
Waste Type Code 3:	Not reported
Waste Type Code 4:	Not reported
Waste Type Code 5:	Not reported
Waste Type Code 6:	Not reported
Date Accepted:	Not reported
Manifest Discrepancy Type:	Not reported
Data Entry Number:	Not reported
Was Load Rejected:	NEW YORK, NY 10003
Reason Load Was Rejected:	Not reported

H66 **CON EDISON** **RCRA NonGen / NLR** **1019902194**
SSE **897 DEAN ST** **FINDS** **NYP004770814**
< 1/8 **BROOKLYN, NY 11238** **ECHO**
0.082 mi.
433 ft. **Site 2 of 8 in cluster H**

Relative:
Higher

Actual:
96 ft.

RCRA NonGen / NLR:

Date form received by agency:	04/20/2015
Facility name:	CON EDISON
Facility address:	897 DEAN ST BROOKLYN, NY 11238
EPA ID:	NYP004770814
Mailing address:	IRVING PL 15TH FL NE NEW YORK, NY 10003
Contact:	THOMAS TEELING
Contact address:	Not reported Not reported
Contact country:	Not reported
Contact telephone:	212-460-3770
Contact email:	Not reported
EPA Region:	02
Classification:	Non-Generator
Description:	Handler: Non-Generators do not presently generate hazardous waste

Handler Activities Summary:

U.S. importer of hazardous waste:	No
Mixed waste (haz. and radioactive):	No
Recycler of hazardous waste:	No
Transporter of hazardous waste:	No
Treater, storer or disposer of HW:	No
Underground injection activity:	No
On-site burner exemption:	No
Furnace exemption:	No
Used oil fuel burner:	No

CON EDISON (Continued) **1019902194**

Used oil processor: No
User oil refiner: No
Used oil fuel marketer to burner: No
Used oil Specification marketer: No
Used oil transfer facility: No
Used oil transporter: No

Historical Generators:
Date form received by agency: 04/20/2015
Site name: CON EDISON
Classification: Small Quantity Generator

Violation Status: No violations found

FINDS:

Registry ID: 110069677139

Environmental Interest/Information System
RCRAInfo is a national information system that supports the Resource Conservation and Recovery Act (RCRA) program through the tracking of events and activities related to facilities that generate, transport, and treat, store, or dispose of hazardous waste. RCRAInfo allows RCRA program staff to track the notification, permit, compliance, and corrective action activities required under RCRA.

Click this hyperlink while viewing on your computer to access additional FINDS: detail in the EDR Site Report.

ECHO:
Envid: 1019902194
Registry ID: 110069677139
DFR URL: http://echo.epa.gov/detailed-facility-report?fid=110069677139

H67 **CON EDISON** **NY MANIFEST** **S118089476**
SSE **897 DEAN ST** **N/A**
< 1/8 **BROOKLYN, NY 11238**
0.082 mi.
433 ft. **Site 3 of 8 in cluster H**

Relative: **Higher**
Actual: **96 ft.**

NY MANIFEST:
Country: USA
EPA ID: NYP004770814
Facility Status: Not reported
Location Address 1: 897 DEAN ST
Code: BP
Location Address 2: MH 2948
Total Tanks: Not reported
Location City: BROOKLYN
Location State: NY
Location Zip: 11223
Location Zip 4: Not reported

NY MANIFEST:
EPAID: NYP004770814
Mailing Name: CON EDISON
Mailing Contact: DENNIS HUACON

CON EDISON (Continued) **S118089476**

Mailing Address 1:	4 IRVING PL 15TH FL
Mailing Address 2:	Not reported
Mailing City:	NEW YORK
Mailing State:	NY
Mailing Zip:	10003
Mailing Zip 4:	Not reported
Mailing Country:	USA
Mailing Phone:	2124603770

NY MANIFEST:

Document ID:	Not reported
Manifest Status:	Not reported
seq:	Not reported
Year:	2015
Trans1 State ID:	NJD003812047
Trans2 State ID:	Not reported
Generator Ship Date:	04/20/2015
Trans1 Recv Date:	04/20/2015
Trans2 Recv Date:	Not reported
TSD Site Recv Date:	04/21/2015
Part A Recv Date:	Not reported
Part B Recv Date:	Not reported
Generator EPA ID:	NYP004770814
Trans1 EPA ID:	Not reported
Trans2 EPA ID:	Not reported
TSDF ID 1:	NJD991291105
TSDF ID 2:	Not reported
Manifest Tracking Number:	002619222GBF
Import Indicator:	N
Export Indicator:	N
Discr Quantity Indicator:	N
Discr Type Indicator:	N
Discr Residue Indicator:	N
Discr Partial Reject Indicator:	N
Discr Full Reject Indicator:	N
Manifest Ref Number:	Not reported
Alt Facility RCRA ID:	Not reported
Alt Facility Sign Date:	Not reported
MGMT Method Type Code:	H110
Waste Code:	Not reported
Waste Code:	Not reported
Waste Code:	Not reported
Waste Code:	Not reported
Waste Code:	Not reported
Waste Code:	Not reported
Quantity:	500
Units:	P - Pounds
Number of Containers:	1
Container Type:	TT - Cargo tank, tank trucks
Handling Method:	T Chemical, physical, or biological treatment.
Specific Gravity:	1
Waste Code:	D008
Waste Code 1_2:	Not reported
Waste Code 1_3:	Not reported
Waste Code 1_4:	Not reported
Waste Code 1_5:	Not reported
Waste Code 1_6:	Not reported

CON EDISON (Continued) **S118089476**

Click this hyperlink while viewing on your computer to access
-1 additional NY MANIFEST: record(s) in the EDR Site Report.

H68 **CON EDISON** **NY MANIFEST** **S118089873**
SSE **897 DEAN ST** **N/A**
< 1/8 **BROOKLYN, NY 11238**
0.082 mi.
433 ft. **Site 4 of 8 in cluster H**

Relative:
Higher

Actual:
96 ft.

NY MANIFEST:

Country:	USA
EPA ID:	NYP004774824
Facility Status:	Not reported
Location Address 1:	897 DEAN ST
Code:	BP
Location Address 2:	MH 2948
Total Tanks:	Not reported
Location City:	BROOKLYN
Location State:	NY
Location Zip:	11238
Location Zip 4:	Not reported

NY MANIFEST:

EPAID:	NYP004774824
Mailing Name:	CON EDISON
Mailing Contact:	TOM TEELING
Mailing Address 1:	4 IRVING PLACE - 15TH FLOOR
Mailing Address 2:	Not reported
Mailing City:	NEW YORK
Mailing State:	NY
Mailing Zip:	10003
Mailing Zip 4:	Not reported
Mailing Country:	USA
Mailing Phone:	Not reported

NY MANIFEST:

Document ID:	Not reported
Manifest Status:	Not reported
seq:	Not reported
Year:	2015
Trans1 State ID:	NJD003812047
Trans2 State ID:	NJD003812047
Generator Ship Date:	04/27/2015
Trans1 Recv Date:	04/27/2015
Trans2 Recv Date:	04/28/2015
TSD Site Recv Date:	04/28/2015
Part A Recv Date:	Not reported
Part B Recv Date:	Not reported
Generator EPA ID:	NYP004774824
Trans1 EPA ID:	Not reported
Trans2 EPA ID:	Not reported
TSDF ID 1:	NJD991291105
TSDF ID 2:	Not reported
Manifest Tracking Number:	002624147GBF
Import Indicator:	N
Export Indicator:	N
Discr Quantity Indicator:	N
Discr Type Indicator:	N

CON EDISON (Continued) **S118089873**

Discr Residue Indicator:	N
Discr Partial Reject Indicator:	N
Discr Full Reject Indicator:	N
Manifest Ref Number:	Not reported
Alt Facility RCRA ID:	Not reported
Alt Facility Sign Date:	Not reported
MGMT Method Type Code:	H110
Waste Code:	Not reported
Waste Code:	Not reported
Waste Code:	Not reported
Waste Code:	Not reported
Waste Code:	Not reported
Waste Code:	Not reported
Quantity:	500
Units:	P - Pounds
Number of Containers:	1
Container Type:	TT - Cargo tank, tank trucks
Handling Method:	T Chemical, physical, or biological treatment.
Specific Gravity:	1
Waste Code:	D008
Waste Code 1_2:	Not reported
Waste Code 1_3:	Not reported
Waste Code 1_4:	Not reported
Waste Code 1_5:	Not reported
Waste Code 1_6:	Not reported

Click this hyperlink while viewing on your computer to access
-1 additional NY MANIFEST: record(s) in the EDR Site Report.

E69 **LOT 63,TAXBLOCK 2018** **NY E DESIGNATION** **S121796940**
NW **915 ATLANTIC AVENUE** **N/A**
< 1/8 **BROOKLYN, NY 11238**
0.083 mi.
436 ft. **Site 19 of 25 in cluster E**

Relative:
Lower

Actual:
81 ft.

E DESIGNATION:

Tax Lot(s):	63
Tax Block:	2018
Borough Code:	BK
E-No:	E-183
Effective Date:	7/25/2007
Satisfaction Date:	Not reported
Ceqr Number:	07DCP066K
Ulurp Number:	070430ZMK
Zoning Map No:	16c
Description:	Underground Gasoline Storage Tanks* Testing Protocol.
Lot Remediation Date:	Not reported
Description:	Window Wall Attenuation & Alternate Ventilation
Lot Remediation Date:	Not reported

I70 WNW < 1/8 0.083 mi. 437 ft. **CON EDISON SERVICE BOX: 14826**
948 ATLANTIC AVE FRONT OF
BROOKLYN, NY 11238

RCRA NonGen / NLR 1017771844
FINDS NYP004487898

Site 1 of 9 in cluster I

Relative: Higher

Actual: 85 ft.

RCRA NonGen / NLR:

Date form received by agency:	05/03/2014
Facility name:	CON EDISON SERVICE BOX: 14826
Facility address:	948 ATLANTIC AVE FRONT OF BROOKLYN, NY 11238
EPA ID:	NYP004487898
Mailing address:	IRVING PL, 15TH FL NE NEW YORK, NY 10003
Contact:	THOMAS TEELING
Contact address:	Not reported Not reported
Contact country:	Not reported
Contact telephone:	212-460-3770
Contact email:	Not reported
EPA Region:	02
Classification:	Non-Generator
Description:	Handler: Non-Generators do not presently generate hazardous waste

Handler Activities Summary:

U.S. importer of hazardous waste:	No
Mixed waste (haz. and radioactive):	No
Recycler of hazardous waste:	No
Transporter of hazardous waste:	No
Treater, storer or disposer of HW:	No
Underground injection activity:	No
On-site burner exemption:	No
Furnace exemption:	No
Used oil fuel burner:	No
Used oil processor:	No
User oil refiner:	No
Used oil fuel marketer to burner:	No
Used oil Specification marketer:	No
Used oil transfer facility:	No
Used oil transporter:	No

Historical Generators:

Date form received by agency:	04/03/2014
Site name:	CON EDISON
Classification:	Small Quantity Generator

Date form received by agency:	04/03/2014
Site name:	CON EDISON
Classification:	Not a generator, verified

Violation Status: No violations found

FINDS:

Registry ID: 110063799545

Environmental Interest/Information System
RCRAInfo is a national information system that supports the Resource Conservation and Recovery Act (RCRA) program through the tracking of

CON EDISON SERVICE BOX: 14826 (Continued) **1017771844**

events and activities related to facilities that generate, transport, and treat, store, or dispose of hazardous waste. RCRAInfo allows RCRA program staff to track the notification, permit, compliance, and corrective action activities required under RCRA.

Click this hyperlink while viewing on your computer to access additional FINDS: detail in the EDR Site Report.

I71 **CON EDISON** **NY MANIFEST** **S116550410**
WNW **948 ATLANTIC AVE FRONT OF** **N/A**
< 1/8 **BROOKLYN, NY 11238**
0.083 mi.
437 ft. **Site 2 of 9 in cluster I**

Relative:
Higher

Actual:
85 ft.

NY MANIFEST:

Country:	USA
EPA ID:	NYP004487898
Facility Status:	Not reported
Location Address 1:	948 ATLANTIC AVE
Code:	BP
Location Address 2:	SB14826
Total Tanks:	Not reported
Location City:	BROOKLYN
Location State:	NY
Location Zip:	11201
Location Zip 4:	Not reported

NY MANIFEST:

EPAID:	NYP004487898
Mailing Name:	CON EDISON
Mailing Contact:	CON EDISION
Mailing Address 1:	4 IRVING PL
Mailing Address 2:	15TH FL
Mailing City:	NEW YORK
Mailing State:	NY
Mailing Zip:	10003
Mailing Zip 4:	Not reported
Mailing Country:	USA
Mailing Phone:	Not reported

NY MANIFEST:

Document ID:	Not reported
Manifest Status:	Not reported
seq:	Not reported
Year:	2014
Trans1 State ID:	NJD003812047
Trans2 State ID:	Not reported
Generator Ship Date:	04/03/2014
Trans1 Recv Date:	04/03/2014
Trans2 Recv Date:	Not reported
TSD Site Recv Date:	04/03/2014
Part A Recv Date:	Not reported
Part B Recv Date:	Not reported
Generator EPA ID:	NYP004487898
Trans1 EPA ID:	Not reported
Trans2 EPA ID:	Not reported
TSDF ID 1:	NJD991291105

CON EDISON (Continued) **S116550410**

TSDF ID 2:	Not reported
Manifest Tracking Number:	002360931GBF
Import Indicator:	N
Export Indicator:	N
Discr Quantity Indicator:	N
Discr Type Indicator:	N
Discr Residue Indicator:	N
Discr Partial Reject Indicator:	N
Discr Full Reject Indicator:	N
Manifest Ref Number:	Not reported
Alt Facility RCRA ID:	Not reported
Alt Facility Sign Date:	Not reported
MGMT Method Type Code:	H110
Waste Code:	Not reported
Waste Code:	Not reported
Waste Code:	Not reported
Waste Code:	Not reported
Waste Code:	Not reported
Waste Code:	Not reported
Quantity:	50
Units:	G - Gallons (liquids only)* (8.3 pounds)
Number of Containers:	1
Container Type:	TT - Cargo tank, tank trucks
Handling Method:	T Chemical, physical, or biological treatment.
Specific Gravity:	1
Waste Code:	D008
Waste Code 1_2:	Not reported
Waste Code 1_3:	Not reported
Waste Code 1_4:	Not reported
Waste Code 1_5:	Not reported
Waste Code 1_6:	Not reported

Click this hyperlink while viewing on your computer to access
-1 additional NY MANIFEST: record(s) in the EDR Site Report.

D72 **CON EDISON SERVICE BOX: 29176** **RCRA NonGen / NLR** **1017775718**
NE **90 LEFFERTS PL** **FINDS** **NYP004535621**
< 1/8 **BROOKLYN, NY 11238**
0.086 mi.
452 ft. **Site 9 of 10 in cluster D**

Relative: RCRA NonGen / NLR:
Lower

Date form received by agency:	06/19/2014
Facility name:	CON EDISON SERVICE BOX: 29176
Facility address:	90 LEFFERTS PL BROOKLYN, NY 11238
EPA ID:	NYP004535621
Mailing address:	IRVING PL, 15TH FL NE NEW YORK, NY 10003
Contact:	THOMAS TEELING
Contact address:	Not reported Not reported
Contact country:	Not reported
Contact telephone:	212-460-3770
Contact email:	Not reported
EPA Region:	02
Classification:	Non-Generator

Actual:
77 ft.

CON EDISON SERVICE BOX: 29176 (Continued) **1017775718**

Description: Handler: Non-Generators do not presently generate hazardous waste

Handler Activities Summary:

U.S. importer of hazardous waste:	No
Mixed waste (haz. and radioactive):	No
Recycler of hazardous waste:	No
Transporter of hazardous waste:	No
Treater, storer or disposer of HW:	No
Underground injection activity:	No
On-site burner exemption:	No
Furnace exemption:	No
Used oil fuel burner:	No
Used oil processor:	No
User oil refiner:	No
Used oil fuel marketer to burner:	No
Used oil Specification marketer:	No
Used oil transfer facility:	No
Used oil transporter:	No

Historical Generators:

Date form received by agency: 05/19/2014
Site name: CON EDISON
Classification: Small Quantity Generator

Date form received by agency: 05/19/2014
Site name: CON EDISON
Classification: Not a generator, verified

Violation Status: No violations found

FINDS:

Registry ID: 110063789351

Environmental Interest/Information System

RCRAInfo is a national information system that supports the Resource Conservation and Recovery Act (RCRA) program through the tracking of events and activities related to facilities that generate, transport, and treat, store, or dispose of hazardous waste. RCRAInfo allows RCRA program staff to track the notification, permit, compliance, and corrective action activities required under RCRA.

Click this hyperlink while viewing on your computer to access additional FINDS: detail in the EDR Site Report.

D73 **CON EDISON** **NY MANIFEST** **S117061268**
NE **90 LEFFERTS PL** **N/A**
< 1/8 **BROOKLYN, NY 11238**
0.086 mi.
452 ft. **Site 10 of 10 in cluster D**

Relative: **Lower**

Actual: **77 ft.**

NY MANIFEST:

Country:	USA
EPA ID:	NYP004535621
Facility Status:	Not reported
Location Address 1:	90 LEFFERTS PL

CON EDISON (Continued) **S117061268**

Code:	BP
Location Address 2:	SB 29176
Total Tanks:	Not reported
Location City:	BROOKLYN
Location State:	NY
Location Zip:	11238
Location Zip 4:	Not reported

NY MANIFEST:

EPAID:	NYP004535621
Mailing Name:	CON EDISON
Mailing Contact:	TOM TEELING
Mailing Address 1:	4 IRVING PLACE 15TH FLOOR
Mailing Address 2:	Not reported
Mailing City:	NEW YORK
Mailing State:	NY
Mailing Zip:	10003
Mailing Zip 4:	Not reported
Mailing Country:	USA
Mailing Phone:	Not reported

NY MANIFEST:

Document ID:	Not reported
Manifest Status:	Not reported
seq:	Not reported
Year:	2014
Trans1 State ID:	NJD003812047
Trans2 State ID:	Not reported
Generator Ship Date:	05/19/2014
Trans1 Recv Date:	05/19/2014
Trans2 Recv Date:	Not reported
TSD Site Recv Date:	05/20/2014
Part A Recv Date:	Not reported
Part B Recv Date:	Not reported
Generator EPA ID:	NYP004535621
Trans1 EPA ID:	Not reported
Trans2 EPA ID:	Not reported
TSDF ID 1:	NJD991291105
TSDF ID 2:	Not reported
Manifest Tracking Number:	002418868GBF
Import Indicator:	N
Export Indicator:	N
Discr Quantity Indicator:	N
Discr Type Indicator:	N
Discr Residue Indicator:	N
Discr Partial Reject Indicator:	N
Discr Full Reject Indicator:	N
Manifest Ref Number:	Not reported
Alt Facility RCRA ID:	Not reported
Alt Facility Sign Date:	Not reported
MGMT Method Type Code:	H110
Waste Code:	Not reported
Waste Code:	Not reported
Waste Code:	Not reported
Waste Code:	Not reported
Waste Code:	Not reported
Waste Code:	Not reported

CON EDISON (Continued) **S117061268**

Quantity:	100
Units:	G - Gallons (liquids only)* (8.3 pounds)
Number of Containers:	1
Container Type:	TT - Cargo tank, tank trucks
Handling Method:	T Chemical, physical, or biological treatment.
Specific Gravity:	1
Waste Code:	D008
Waste Code 1_2:	Not reported
Waste Code 1_3:	Not reported
Waste Code 1_4:	Not reported
Waste Code 1_5:	Not reported
Waste Code 1_6:	Not reported

Click this hyperlink while viewing on your computer to access
-1 additional NY MANIFEST: record(s) in the EDR Site Report.

E74 **CON EDISON** **NY MANIFEST** **S117061270**
NNW **52 LEFFERTS PL** **N/A**
< 1/8 **BROOKLYN, NY 11238**
0.086 mi.
455 ft. **Site 20 of 25 in cluster E**

Relative: **Lower**
Actual: **77 ft.**

NY MANIFEST:

Country:	USA
EPA ID:	NYP004535654
Facility Status:	Not reported
Location Address 1:	52 A LEFFERTS PL
Code:	BP
Location Address 2:	STRUCTURE 29165
Total Tanks:	Not reported
Location City:	BROOKLYN
Location State:	NY
Location Zip:	11238
Location Zip 4:	Not reported

NY MANIFEST:

EPAID:	NYP004535654
Mailing Name:	CON EDISON
Mailing Contact:	TOM TEELING
Mailing Address 1:	4 IRVING PLACE 15TH FLOOR
Mailing Address 2:	Not reported
Mailing City:	NEW YORK
Mailing State:	NY
Mailing Zip:	10003
Mailing Zip 4:	Not reported
Mailing Country:	USA
Mailing Phone:	Not reported

NY MANIFEST:

Document ID:	Not reported
Manifest Status:	Not reported
seq:	Not reported
Year:	2014
Trans1 State ID:	NJD003812047
Trans2 State ID:	Not reported
Generator Ship Date:	05/19/2014
Trans1 Recv Date:	05/19/2014

CON EDISON (Continued) **S117061270**

Trans2 Recv Date:	Not reported
TSD Site Recv Date:	05/20/2014
Part A Recv Date:	Not reported
Part B Recv Date:	Not reported
Generator EPA ID:	NYP004535654
Trans1 EPA ID:	Not reported
Trans2 EPA ID:	Not reported
TSDF ID 1:	NJD991291105
TSDF ID 2:	Not reported
Manifest Tracking Number:	002419114GBF
Import Indicator:	N
Export Indicator:	N
Discr Quantity Indicator:	N
Discr Type Indicator:	N
Discr Residue Indicator:	N
Discr Partial Reject Indicator:	N
Discr Full Reject Indicator:	N
Manifest Ref Number:	Not reported
Alt Facility RCRA ID:	Not reported
Alt Facility Sign Date:	Not reported
MGMT Method Type Code:	H110
Waste Code:	Not reported
Waste Code:	Not reported
Waste Code:	Not reported
Waste Code:	Not reported
Waste Code:	Not reported
Waste Code:	Not reported
Quantity:	100
Units:	G - Gallons (liquids only)* (8.3 pounds)
Number of Containers:	1
Container Type:	TT - Cargo tank, tank trucks
Handling Method:	T Chemical, physical, or biological treatment.
Specific Gravity:	1
Waste Code:	D008
Waste Code 1_2:	Not reported
Waste Code 1_3:	Not reported
Waste Code 1_4:	Not reported
Waste Code 1_5:	Not reported
Waste Code 1_6:	Not reported

Click this hyperlink while viewing on your computer to access
-1 additional NY MANIFEST: record(s) in the EDR Site Report.

E75 **CON EDISON SERVICE BOX: 29165** **RCRA NonGen / NLR** **1017775721**
NNW **52 LEFFERTS PL** **NYP004535654**
< 1/8 **BROOKLYN, NY 11238**
0.086 mi.
455 ft. **Site 21 of 25 in cluster E**

Relative: RCRA NonGen / NLR:
Lower
Actual: Date form received by agency: 06/19/2014
77 ft. Facility name: CON EDISON SERVICE BOX: 29165
Facility address: 52 LEFFERTS PL
BROOKLYN, NY 11238
EPA ID: NYP004535654
Mailing address: IRVING PL, 15TH FL NE
NEW YORK, NY 10003

CON EDISON SERVICE BOX: 29165 (Continued) **1017775721**

Contact:	THOMAS TEELING
Contact address:	Not reported
	Not reported
Contact country:	Not reported
Contact telephone:	212-460-3770
Contact email:	Not reported
EPA Region:	02
Classification:	Non-Generator
Description:	Handler: Non-Generators do not presently generate hazardous waste

Handler Activities Summary:

U.S. importer of hazardous waste:	No
Mixed waste (haz. and radioactive):	No
Recycler of hazardous waste:	No
Transporter of hazardous waste:	No
Treater, storer or disposer of HW:	No
Underground injection activity:	No
On-site burner exemption:	No
Furnace exemption:	No
Used oil fuel burner:	No
Used oil processor:	No
User oil refiner:	No
Used oil fuel marketer to burner:	No
Used oil Specification marketer:	No
Used oil transfer facility:	No
Used oil transporter:	No

Historical Generators:

Date form received by agency:	05/19/2014
Site name:	CON EDISON
Classification:	Small Quantity Generator

Date form received by agency:	05/19/2014
Site name:	CON EDISON
Classification:	Not a generator, verified

Violation Status: No violations found

G76 **CON EDISON** **NY MANIFEST** **1016961389**
ESE **1034 ATLANTIC AVE** **N/A**
< 1/8 **BROOKLYN, NY 11238**
0.087 mi.
462 ft. **Site 3 of 12 in cluster G**

Relative:
Higher

Actual:
86 ft.

NY MANIFEST:

Country:	USA
EPA ID:	NYP004340550
Facility Status:	Not reported
Location Address 1:	1034 ATLANTIC AVENUE
Code:	BP
Location Address 2:	Not reported
Total Tanks:	Not reported
Location City:	BROOKLYN
Location State:	NY
Location Zip:	11238
Location Zip 4:	Not reported

NY MANIFEST:

CON EDISON (Continued) **1016961389**

EPAID:	NYP004340550
Mailing Name:	CON EDISON
Mailing Contact:	CON EDISON
Mailing Address 1:	4 IRVING PL 15TH FL
Mailing Address 2:	Not reported
Mailing City:	NEW YORK
Mailing State:	NY
Mailing Zip:	10003
Mailing Zip 4:	Not reported
Mailing Country:	USA
Mailing Phone:	2124603770

NY MANIFEST:

Document ID:	Not reported
Manifest Status:	Not reported
seq:	Not reported
Year:	2013
Trans1 State ID:	NJD003812047
Trans2 State ID:	NJD003812047
Generator Ship Date:	08/02/2013
Trans1 Recv Date:	08/02/2013
Trans2 Recv Date:	08/07/2013
TSD Site Recv Date:	08/08/2013
Part A Recv Date:	Not reported
Part B Recv Date:	Not reported
Generator EPA ID:	NYP004340550
Trans1 EPA ID:	Not reported
Trans2 EPA ID:	Not reported
TSDF ID 1:	NYD049836679
TSDF ID 2:	Not reported
Manifest Tracking Number:	001675044GBF
Import Indicator:	N
Export Indicator:	N
Discr Quantity Indicator:	Y
Discr Type Indicator:	N
Discr Residue Indicator:	N
Discr Partial Reject Indicator:	N
Discr Full Reject Indicator:	N
Manifest Ref Number:	Not reported
Alt Facility RCRA ID:	Not reported
Alt Facility Sign Date:	Not reported
MGMT Method Type Code:	H135
Waste Code:	Not reported
Waste Code:	Not reported
Waste Code:	Not reported
Waste Code:	Not reported
Waste Code:	Not reported
Waste Code:	Not reported
Quantity:	925
Units:	K - Kilograms (2.2 pounds)
Number of Containers:	1
Container Type:	TT - Cargo tank, tank trucks
Handling Method:	T Chemical, physical, or biological treatment.
Specific Gravity:	1
Waste Code:	B002
Waste Code 1_2:	Not reported
Waste Code 1_3:	Not reported

CON EDISON (Continued) **1016961389**

Waste Code 1_4: Not reported
Waste Code 1_5: Not reported
Waste Code 1_6: Not reported

Click this hyperlink while viewing on your computer to access
-1 additional NY MANIFEST: record(s) in the EDR Site Report.

G77 **CON EDISON - MANHOLE 2961** **RCRA-SQG** **1016961390**
ESE **1034 ATLANTIC AVENUE** **NYP004340550**
< 1/8 **BROOKLYN, NY 11238**
0.087 mi.
462 ft. **Site 4 of 12 in cluster G**

Relative:
Higher

Actual:
86 ft.

RCRA-SQG:
Date form received by agency: 03/27/2014
Facility name: CON EDISON - MANHOLE 2961
Facility address: 1034 ATLANTIC AVENUE
BROOKLYN, NY 11238
EPA ID: NYP004340550
Mailing address: IRVING PLACE, 15TH FL NE
NEW YORK, NY 10003
Contact: DENNIS HUACON
Contact address: IRVING PLACE, 15TH FL NE
NEW YORK, NY 10003
Contact country: US
Contact telephone: 212-460-2757
Contact email: HUACOND@CONED.COM
EPA Region: 02
Classification: Small Small Quantity Generator
Description: Handler: generates more than 100 and less than 1000 kg of hazardous waste during any calendar month and accumulates less than 6000 kg of hazardous waste at any time; or generates 100 kg or less of hazardous waste during any calendar month, and accumulates more than 1000 kg of hazardous waste at any time

Owner/Operator Summary:
Owner/operator name: CONSOLIDATED EDISON COMPANY OF NY, INC.
Owner/operator address: IRVING PLACE
NEW YORK, NY 10003
Owner/operator country: US
Owner/operator telephone: Not reported
Owner/operator email: Not reported
Owner/operator fax: Not reported
Owner/operator extension: Not reported
Legal status: Private
Owner/Operator Type: Owner
Owner/Op start date: 07/17/2013
Owner/Op end date: Not reported

Owner/operator name: CONSOLIDATED EDISON COMPANY OF NY, INC.
Owner/operator address: IRVING PLACE
NEW YORK, NY 10003
Owner/operator country: US
Owner/operator telephone: Not reported
Owner/operator email: Not reported
Owner/operator fax: Not reported

CON EDISON - MANHOLE 2961 (Continued) **1016961390**

Owner/operator extension: Not reported
Legal status: Private
Owner/Operator Type: Operator
Owner/Op start date: 07/17/2013
Owner/Op end date: Not reported

Handler Activities Summary:
U.S. importer of hazardous waste: No
Mixed waste (haz. and radioactive): No
Recycler of hazardous waste: No
Transporter of hazardous waste: No
Treater, storer or disposer of HW: No
Underground injection activity: No
On-site burner exemption: No
Furnace exemption: No
Used oil fuel burner: No
Used oil processor: No
User oil refiner: No
Used oil fuel marketer to burner: No
Used oil Specification marketer: No
Used oil transfer facility: No
Used oil transporter: No

. Waste code: D008
. Waste name: LEAD

. Waste code: B002
. Waste name: B002

. Waste code: B007
. Waste name: B007

Historical Generators:
Date form received by agency: 09/01/2013
Site name: CON EDISON MANHOLE: 2961
Classification: Not a generator, verified

Date form received by agency: 08/01/2013
Site name: CON EDISON MANHOLE: 2961
Classification: Conditionally Exempt Small Quantity Generator

Violation Status: No violations found

G78 **NASH SERVICE STATION CO** **EDR Hist Auto** **1021420904**
ESE **1034 ATLANTIC AVE** **N/A**
< 1/8 **BROOKLYN, NY 11238**
0.087 mi.
462 ft. **Site 5 of 12 in cluster G**

Relative: EDR Hist Auto
Higher

Actual: **86 ft.**

Year:	Name:	Type:
1969	NAMTOR GAS CORP	Gasoline Service Stations
1969	NASH SERVICE STATION CO	Gasoline Service Stations
1970	NASH SERVICE STATION CO	Gasoline Service Stations
1970	NAMTOR GAS CORP	Gasoline Service Stations
1971	NASH SERVICE STATION CO	Gasoline Service Stations
1972	NASH SERVICE STATION CO	Gasoline Service Stations

NASH SERVICE STATION CO (Continued) **1021420904**

1973	NASH SERVICE STATION CO	Gasoline Service Stations
1974	NASH SERVICE STATION CO	Gasoline Service Stations
1975	NASH SERVICE STATION CO	Gasoline Service Stations

E79 **50 REALTY CO** **NY AST** **S103517606**
NNW **50 LEFFERTS AVE** **NY Spills** **N/A**
< 1/8 **BROOKLYN, NY**
0.088 mi.
464 ft. **Site 22 of 25 in cluster E**

Relative: **Lower**

Actual: **78 ft.**

AST:

Region:	STATE
DEC Region:	2
Site Status:	Active
Facility Id:	2-603774
Program Type:	PBS
UTM X:	587964.24724
UTM Y:	4501721.91426
Expiration Date:	11/25/2018
Site Type:	Apartment Building/Office Building

Affiliation Records:

Site Id:	25677
Affiliation Type:	Mail Contact
Company Name:	C/O 50 LEFFERTS TENANTS CORP.
Contact Type:	Not reported
Contact Name:	FSR - COMPLIANCE DEPT.
Address1:	622 THIRD AVENUE
Address2:	14TH FLOOR
City:	NEW YORK
State:	NY
Zip Code:	10017
Country Code:	001
Phone:	(212) 634-8900
EMail:	COMPLIANCE.NY@FSRESIDENTIAL.COM
Fax Number:	Not reported
Modified By:	DAFRANCI
Date Last Modified:	2017-12-27

Site Id:	25677
Affiliation Type:	Facility Operator
Company Name:	50 LEFFERTS TENANTS CORP.
Contact Type:	Not reported
Contact Name:	HARLIN LASCELL
Address1:	Not reported
Address2:	Not reported
City:	Not reported
State:	NN
Zip Code:	Not reported
Country Code:	001
Phone:	(718) 606-5186
EMail:	Not reported
Fax Number:	Not reported
Modified By:	DMMOLOUG
Date Last Modified:	2014-01-28

Site Id:	25677
Affiliation Type:	Emergency Contact

50 REALTY CO (Continued) **S103517606**

Company Name:	50 LEFFERTS TENANTS CORP.
Contact Type:	Not reported
Contact Name:	RANDY SULZER
Address1:	Not reported
Address2:	Not reported
City:	Not reported
State:	NN
Zip Code:	Not reported
Country Code:	999
Phone:	(212) 634-8900
EMail:	Not reported
Fax Number:	Not reported
Modified By:	DAFRANCI
Date Last Modified:	2017-12-27

Site Id:	25677
Affiliation Type:	Facility Owner
Company Name:	50 LEFFERTS TENANTS CORP.
Contact Type:	MANAGING AGENT
Contact Name:	STEPHANIE CARDELLO
Address1:	50 LEFFERTS AVENUE
Address2:	Not reported
City:	BROOKLYN
State:	NY
Zip Code:	11225
Country Code:	001
Phone:	(212) 634-8900
EMail:	Not reported
Fax Number:	Not reported
Modified By:	DAFRANCI
Date Last Modified:	2017-12-27

Tank Info:

Tank Number:	001
Tank Id:	20397
Material Code:	0001
Common Name of Substance:	#2 Fuel Oil (On-Site Consumption)

Equipment Records:

G03 - Tank Secondary Containment - Vault (w/o access)
J02 - Dispenser - Suction Dispenser
B00 - Tank External Protection - None
C00 - Pipe Location - No Piping
F00 - Pipe External Protection - None
D01 - Pipe Type - Steel/Carbon Steel/Iron
A00 - Tank Internal Protection - None
H05 - Tank Leak Detection - In-Tank System (ATG)
I04 - Overfill - Product Level Gauge (A/G)

Tank Location:	3
Tank Type:	Steel/Carbon Steel/Iron
Tank Status:	Tank Converted to Non-Regulated Use
Pipe Model:	Not reported
Install Date:	12/01/1944
Capacity Gallons:	5000
Tightness Test Method:	NN

50 REALTY CO (Continued) **S103517606**

Date Test:	Not reported
Next Test Date:	Not reported
Date Tank Closed:	07/29/2003
Register:	True
Modified By:	TRANSLAT
Last Modified:	04/14/2017
Material Name:	#2 fuel oil (on-site consumption)
Tank Number:	001
Tank Id:	55528
Material Code:	0001
Common Name of Substance:	#2 Fuel Oil (On-Site Consumption)

Equipment Records:

G00 - Tank Secondary Containment - None
D00 - Pipe Type - No Piping
E00 - Piping Secondary Containment - None
H00 - Tank Leak Detection - None
I00 - Overfill - None
J00 - Dispenser - None
F00 - Pipe External Protection - None
B00 - Tank External Protection - None
C00 - Pipe Location - No Piping
K00 - Spill Prevention - None
A00 - Tank Internal Protection - None

Tank Location:	1
Tank Type:	Steel/Carbon Steel/Iron
Tank Status:	In Service
Pipe Model:	Not reported
Install Date:	01/01/1939
Capacity Gallons:	5000
Tightness Test Method:	-
Date Test:	Not reported
Next Test Date:	Not reported
Date Tank Closed:	Not reported
Register:	True
Modified By:	DAFRANCI
Last Modified:	12/27/2017
Material Name:	#2 fuel oil (on-site consumption)

Affiliation Records:

Site Id:	18031
Affiliation Type:	Facility Owner
Company Name:	50 REALTY C/OJ KEMPLER
Contact Type:	Not reported
Contact Name:	Not reported
Address1:	1526 - 54 ST
Address2:	Not reported
City:	BROOKLYN
State:	NY
Zip Code:	11219
Country Code:	001
Phone:	(718) 851-1940
EMail:	Not reported
Fax Number:	Not reported

50 REALTY CO (Continued) **S103517606**

Modified By: TRANSLAT
Date Last Modified: 2004-03-04

Site Id: 18031
Affiliation Type: Mail Contact
Company Name: 50 REALTY C/OJ KEMPLER
Contact Type: Not reported
Contact Name: Not reported
Address1: 1526 - 54 ST
Address2: Not reported
City: BROOKLYN
State: NY
Zip Code: 11219
Country Code: 001
Phone: (718) 851-1940
EMail: Not reported
Fax Number: Not reported
Modified By: TRANSLAT
Date Last Modified: 2004-03-04

Site Id: 18031
Affiliation Type: Facility Operator
Company Name: 50 REALTY CO
Contact Type: Not reported
Contact Name: POSOTIVE HEATING
Address1: Not reported
Address2: Not reported
City: Not reported
State: NN
Zip Code: Not reported
Country Code: 001
Phone: (718) 851-1940
EMail: Not reported
Fax Number: Not reported
Modified By: TRANSLAT
Date Last Modified: 2004-03-04

Site Id: 18031
Affiliation Type: Emergency Contact
Company Name: 50 REALTY C/OJ KEMPLER
Contact Type: Not reported
Contact Name: TITO VEGA/SUPT
Address1: Not reported
Address2: Not reported
City: Not reported
State: NN
Zip Code: Not reported
Country Code: 001
Phone: (716) 826-1453
EMail: Not reported
Fax Number: Not reported
Modified By: TRANSLAT
Date Last Modified: 2004-03-04

Tank Info:

Tank Number: 001

50 REALTY CO (Continued) **S103517606**

Tank Id: 20397
Material Code: 0001
Common Name of Substance: #2 Fuel Oil (On-Site Consumption)

Equipment Records:

G03 - Tank Secondary Containment - Vault (w/o access)
J02 - Dispenser - Suction Dispenser
B00 - Tank External Protection - None
C00 - Pipe Location - No Piping
F00 - Pipe External Protection - None
D01 - Pipe Type - Steel/Carbon Steel/Iron
A00 - Tank Internal Protection - None
H05 - Tank Leak Detection - In-Tank System (ATG)
I04 - Overfill - Product Level Gauge (A/G)

Tank Location: 3
Tank Type: Steel/Carbon Steel/Iron
Tank Status: Tank Converted to Non-Regulated Use
Pipe Model: Not reported
Install Date: 12/01/1944
Capacity Gallons: 5000
Tightness Test Method: NN
Date Test: Not reported
Next Test Date: Not reported
Date Tank Closed: 07/29/2003
Register: True
Modified By: TRANSLAT
Last Modified: 04/14/2017
Material Name: #2 fuel oil (on-site consumption)

Tank Number: 001
Tank Id: 55528
Material Code: 0001
Common Name of Substance: #2 Fuel Oil (On-Site Consumption)

Equipment Records:

G00 - Tank Secondary Containment - None
D00 - Pipe Type - No Piping
E00 - Piping Secondary Containment - None
H00 - Tank Leak Detection - None
I00 - Overfill - None
J00 - Dispenser - None
F00 - Pipe External Protection - None
B00 - Tank External Protection - None
C00 - Pipe Location - No Piping
K00 - Spill Prevention - None
A00 - Tank Internal Protection - None

Tank Location: 1
Tank Type: Steel/Carbon Steel/Iron
Tank Status: In Service
Pipe Model: Not reported
Install Date: 01/01/1939
Capacity Gallons: 5000
Tightness Test Method: -
Date Test: Not reported
Next Test Date: Not reported

50 REALTY CO (Continued) **S103517606**

Date Tank Closed:	Not reported
Register:	True
Modified By:	DAFRANCI
Last Modified:	12/27/2017
Material Name:	#2 fuel oil (on-site consumption)

SPILLS:

Facility ID:	9404084
Facility Type:	ER
Spill Number:	9404084
DER Facility ID:	209286
Site ID:	255525
DEC Region:	2
Closed Date:	1994-06-23
Spill Cause:	Equipment Failure
Spill Class:	Not reported
SWIS:	2401
Spill Date:	1994-06-23
Investigator:	TOMASELLO
Referred To:	Not reported
Reported to Dept:	1994-06-23
CID:	Not reported
Water Affected:	Not reported
Spill Source:	Private Dwelling
Spill Notifier:	Local Agency
Cleanup Ceased:	1994-06-23
Cleanup Meets Std:	True
Last Inspection:	Not reported
Recommended Penalty:	False
UST Trust:	False
Remediation Phase:	0
Date Entered In Computer:	1994-07-27
Spill Record Last Update:	1994-07-27
Spiller Name:	Not reported
Spiller Company:	50 REALTY CO
Spiller Address:	50 LEFFERTS AVE
Spiller Company:	001
Contact Name:	Not reported
DEC Memo:	""
Remarks:	"PIPE LEAK IN BASEMENT CONTAINED ONCONCRETE FLOOR- HAZMAT WAS NOTIFIED"

All Materials:

Site ID:	255525
Operable Unit ID:	1000991
Operable Unit:	01
Material ID:	384235
Material Code:	0066A
Material Name:	unknown petroleum
Case No.:	Not reported
Material FA:	Petroleum
Quantity:	4.00
Units:	G
Recovered:	.00
Oxygenate:	Not reported

E80 **50 LEFFERTS PLACE** **NY LTANKS** **S118953794**
NNW **50 LEFFERTS PLACE** **N/A**
< 1/8 **BROOKLYN, NY**
0.088 mi.
464 ft. **Site 23 of 25 in cluster E**

Relative: **Lower**

Actual: **78 ft.**

LTANKS:

Facility ID:	9414242
Site ID:	140844
Closed Date:	1995-01-27
Spill Number:	9414242
Spill Date:	1995-01-27
Spill Cause:	Tank Overfill
Spill Source:	Private Dwelling
Spill Class:	C4
Cleanup Ceased:	1994-01-27
SWIS:	2401
Investigator:	SMMARTIN
Referred To:	Not reported
Reported to Dept:	1995-01-27
CID:	Not reported
Water Affected:	Not reported
Spill Notifier:	Responsible Party
Last Inspection:	Not reported
Recommended Penalty:	False
Meets Standard:	True
UST Involvement:	False
Remediation Phase:	0
Date Entered In Computer:	1995-01-27
Spill Record Last Update:	2004-09-30
Spiller Name:	Not reported
Spiller Company:	WHALECO FUEL
Spiller Address:	1 COFFEE ST
Spiller County:	001
Spiller Contact:	Not reported
Spiller Phone:	Not reported
Spiller Extention:	Not reported
DEC Region:	2
DER Facility ID:	120284
DEC Memo:	"Prior to Sept, 2004 data translation this spill Lead_DEC Field was MARTINKAT "
Remarks:	"ONTO SIDEWALK CLEANED UP WITH SPEEDY DRY"

All Materials:

Site ID:	140844
Operable Unit ID:	1011662
Operable Unit:	01
Material ID:	372987
Material Code:	0001A
Material Name:	#2 fuel oil
Case No.:	Not reported
Material FA:	Petroleum
Quantity:	4.00
Units:	G
Recovered:	.00
Oxygenate:	Not reported

H81 **CON EDISON** **NY MANIFEST** **S116043817**
SE **1010 PACIFIC ST** **N/A**
< 1/8 **BROOKLYN, NY 11201**
0.088 mi.
466 ft. **Site 5 of 8 in cluster H**

Relative:
Higher

Actual:
91 ft.

NY MANIFEST:

Country:	USA
EPA ID:	NYP004401907
Facility Status:	Not reported
Location Address 1:	1010 PACIFIC ST
Code:	BP
Location Address 2:	SB33282
Total Tanks:	Not reported
Location City:	BROOKLYN
Location State:	NY
Location Zip:	11201
Location Zip 4:	Not reported

NY MANIFEST:

EPAID:	NYP004401907
Mailing Name:	CON EDISON
Mailing Contact:	CON EDISON
Mailing Address 1:	4 IRVING PLACE
Mailing Address 2:	15TH FL
Mailing City:	NEW YORK
Mailing State:	NY
Mailing Zip:	10003
Mailing Zip 4:	Not reported
Mailing Country:	USA
Mailing Phone:	Not reported

NY MANIFEST:

Document ID:	Not reported
Manifest Status:	Not reported
seq:	Not reported
Year:	2013
Trans1 State ID:	NJD003812047
Trans2 State ID:	Not reported
Generator Ship Date:	12/06/2013
Trans1 Recv Date:	12/06/2013
Trans2 Recv Date:	Not reported
TSD Site Recv Date:	12/06/2013
Part A Recv Date:	Not reported
Part B Recv Date:	Not reported
Generator EPA ID:	NYP004401907
Trans1 EPA ID:	Not reported
Trans2 EPA ID:	Not reported
TSDF ID 1:	NJD991291105
TSDF ID 2:	Not reported
Manifest Tracking Number:	002300153GBF
Import Indicator:	N
Export Indicator:	N
Discr Quantity Indicator:	N
Discr Type Indicator:	N
Discr Residue Indicator:	N
Discr Partial Reject Indicator:	N
Discr Full Reject Indicator:	N
Manifest Ref Number:	Not reported

CON EDISON (Continued) **S116043817**

Alt Facility RCRA ID:	Not reported
Alt Facility Sign Date:	Not reported
MGMT Method Type Code:	H110
Waste Code:	Not reported
Waste Code:	Not reported
Waste Code:	Not reported
Waste Code:	Not reported
Waste Code:	Not reported
Waste Code:	Not reported
Quantity:	100
Units:	G - Gallons (liquids only)* (8.3 pounds)
Number of Containers:	1
Container Type:	TT - Cargo tank, tank trucks
Handling Method:	T Chemical, physical, or biological treatment.
Specific Gravity:	1
Waste Code:	D008
Waste Code 1_2:	Not reported
Waste Code 1_3:	Not reported
Waste Code 1_4:	Not reported
Waste Code 1_5:	Not reported
Waste Code 1_6:	Not reported

Click this hyperlink while viewing on your computer to access
-1 additional NY MANIFEST: record(s) in the EDR Site Report.

E82 **LOT 64,TAXBLOCK 2018** **NY E DESIGNATION** **S121796942**
NW **911 ATLANTIC AVENUE** **N/A**
< 1/8 **BROOKLYN, NY 11238**
0.089 mi.
469 ft. **Site 24 of 25 in cluster E**

Relative: **Lower**
Actual: **81 ft.**

E DESIGNATION:

Tax Lot(s):	64
Tax Block:	2018
Borough Code:	BK
E-No:	E-183
Effective Date:	7/25/2007
Satisfaction Date:	Not reported
Ceqr Number:	07DCP066K
Ulurp Number:	070430ZMK
Zoning Map No:	16c
Description:	Underground Gasoline Storage Tanks* Testing Protocol.
Lot Remediation Date:	Not reported
Description:	Window Wall Attenuation & Alternate Ventilation
Lot Remediation Date:	Not reported

J83 **SON AUTO REPAIRS CORP** **EDR Hist Auto** **1022160115**
SW **816 DEAN ST** **N/A**
< 1/8 **BROOKLYN, NY 11238**
0.091 mi.
478 ft. **Site 1 of 12 in cluster J**

Relative: EDR Hist Auto
Higher

Actual: **99 ft.**

Year:	Name:	Type:
1971	CONSOLIDATED FORK LIFT SERVICE	General Automotive Repair Shops
1972	CONSOLIDATED FORK LIFT SERVICE	General Automotive Repair Shops
1973	CONSOLIDATED FORK LIFT SERVICE	General Automotive Repair Shops
1974	CONSOLIDATED FORK LIFT SERVICE	General Automotive Repair Shops
1992	DILICE TRANSMISSION	Automotive Transmission Repair Shops
1993	DILICE TRANSMISSION	Automotive Transmission Repair Shops
1994	DILICE TRANSMISSION	Automotive Transmission Repair Shops
1995	DILICE TRANSMISSION	Automotive Transmission Repair Shops
2001	SON AUTO REPAIRS CORP	General Automotive Repair Shops
2002	SON AUTO REPAIRS CORP	General Automotive Repair Shops
2003	SON AUTO REPAIRS CORP	General Automotive Repair Shops
2004	SON AUTO REPAIRS CORP	General Automotive Repair Shops
2005	SON AUTO REPAIRS CORP	General Automotive Repair Shops
2006	SON AUTO REPAIRS CORP	General Automotive Repair Shops
2007	SON AUTO REPAIRS CORP	General Automotive Repair Shops

I84 **909 ATLANTIC AVENUE** **NY VCP** **S118943630**
NW **909 ATLANTIC AVENUE** **N/A**
< 1/8 **NEW YORK CITY, NY**
0.091 mi.
480 ft. **Site 3 of 9 in cluster I**

Relative: VCP NYC:
Lower
Actual: Project ID: 17CVCP009K
82 ft. Project Name: 909 ATLANTIC AVENUE
Project Address: 909 ATLANTIC AVENUE
Borough: BROOKLYN

VCP NYC:
Project ID: 17CVCP009K
File Name: 2016-05-26.RIR
URL: http://www.nyc.gov/html/oer/downloads/pdf/repository/NYCBCP_Brooklyn/17CVCP009K/2016-01-04.15EH-N524K.report.RIR_OER_Edits.Tenen_OER-3.pdf

Project ID: 17CVCP009K
File Name: 2016-09-07.RAWP_Draft
URL: http://www.nyc.gov/html/oer/downloads/pdf/repository/NYCBCP_Brooklyn/17CVCP009K/2016-01-04.15EH-N524K.report.RIR_OER_Edits.Tenen_OER-3.pdf

Project ID: 17CVCP009K
File Name: 2016-09-09.Factsheet-1
URL: http://www.nyc.gov/html/oer/downloads/pdf/repository/NYCBCP_Brooklyn/17CVCP009K/2016-09-09.17CVCP009K.909_Atlantic_Avenue.Factsheet-1.pdf

Project ID: 17CVCP009K
File Name: 2016-09-09.Translated_Factsheet-1
URL: http://www.nyc.gov/html/oer/downloads/pdf/repository/NYCBCP_Brooklyn/17CVCP009K/2016-09-09.17CVCP009K.909_Atlantic_Avenue.Translated_Factsheet-1.pdf

Project ID: 17CVCP009K

909 ATLANTIC AVENUE (Continued) **S118943630**

File Name: 2016-09-09.Translated_CPS
URL: http://www.nyc.gov/html/oer/downloads/pdf/repository/NYCBCP_Brooklyn/17CVCP009K/2016-09-09.17CVCP009K.909_Atlantic_Avenue.Translated_CPS.pdf

---

E85 **44 LEFFERTS PL/BKLYN** **NY LTANKS** **S106703544**
NNW **44 LEFFERTS PLACE** **N/A**
< 1/8 **BROOKLYN, NY**
0.093 mi.
491 ft. **Site 25 of 25 in cluster E**

Relative: **Lower**
Actual: **78 ft.**

LTANKS:

Facility ID:	9101804
Site ID:	69107
Closed Date:	1991-05-15
Spill Number:	9101804
Spill Date:	1991-05-15
Spill Cause:	Tank Overfill
Spill Source:	Private Dwelling
Spill Class:	Not reported
Cleanup Ceased:	1991-05-15
SWIS:	2401
Investigator:	KSTANG
Referred To:	Not reported
Reported to Dept:	1991-05-15
CID:	Not reported
Water Affected:	Not reported
Spill Notifier:	Responsible Party
Last Inspection:	Not reported
Recommended Penalty:	False
Meets Standard:	True
UST Involvement:	False
Remediation Phase:	0
Date Entered In Computer:	1991-05-15
Spill Record Last Update:	2002-12-26
Spiller Name:	Not reported
Spiller Company:	Not reported
Spiller Address:	Not reported
Spiller County:	001
Spiller Contact:	Not reported
Spiller Phone:	Not reported
Spiller Extention:	Not reported
DEC Region:	2
DER Facility ID:	65741
DEC Memo:	"Prior to Sept, 2004 data translation this spill Lead_DEC Field was TANG "
Remarks:	"TANK OVERFILLED,SPILL IN BASEMENT, CLEANED WITH DRYSOL."

All Materials:

Site ID:	69107
Operable Unit ID:	955389
Operable Unit:	01
Material ID:	424340
Material Code:	0001A
Material Name:	#2 fuel oil
Case No.:	Not reported
Material FA:	Petroleum
Quantity:	1.00

44 LEFFERTS PL/BKLYN (Continued) **S106703544**

Units: G
Recovered: .00
Oxygenate: Not reported

G86 **DRUM RUN** **NY Spills** **S106736763**
East **1030 ATLANTIC AVE** **N/A**
< 1/8 **NEW YORK, NY**
0.097 mi.
512 ft. **Site 6 of 12 in cluster G**

Relative: **Higher**
Actual: **85 ft.**

SPILLS:
Facility ID: 0411105
Facility Type: ER
Spill Number: 0411105
DER Facility ID: 271691
Site ID: 336358
DEC Region: 2
Closed Date: 2005-02-11
Spill Cause: Abandoned Drums
Spill Class: C4
SWIS: 2401
Spill Date: 2005-01-13
Investigator: TJDEMEO
Referred To: Not reported
Reported to Dept: 2005-01-13
CID: 444
Water Affected: Not reported
Spill Source: Institutional, Educational, Gov., Other
Spill Notifier: Local Agency
Cleanup Ceased: Not reported
Cleanup Meets Std: False
Last Inspection: Not reported
Recommended Penalty: False
UST Trust: False
Remediation Phase: 0
Date Entered In Computer: 2005-01-18
Spill Record Last Update: 2005-02-11
Spiller Name: Not reported
Spiller Company: Not reported
Spiller Address: Not reported
Spiller Company: 001
Contact Name: WAIMAN WONG
DEC Memo: "add to drum run 2/11/05 TJD No drum found at location during visit on 2/9/05. No further action required. Spill closed."
Remarks: "NEED TO PICK UP A DRUM:"

All Materials:
Site ID: 336358
Operable Unit ID: 1098384
Operable Unit: 01
Material ID: 578554
Material Code: 0022
Material Name: waste oil/used oil
Case No.: Not reported
Material FA: Petroleum
Quantity: .00
Units: G

DRUM RUN (Continued) **S106736763**

Recovered: .00
Oxygenate: Not reported

I87 **LOT 67,TAXBLOCK 2018** **NY E DESIGNATION** **S121796947**
NW **905 ATLANTIC AVENUE** **N/A**
< 1/8 **BROOKLYN, NY 11238**
0.099 mi.
525 ft. **Site 4 of 9 in cluster I**

Relative:
Lower

Actual:
82 ft.

E DESIGNATION:
Tax Lot(s): 67
Tax Block: 2018
Borough Code: BK
E-No: E-183
Effective Date: 7/25/2007
Satisfaction Date: Not reported
Ceqr Number: 07DCP066K
Ulurp Number: 070430ZMK
Zoning Map No: 16c

Description: Underground Gasoline Storage Tanks* Testing Protocol.
Lot Remediation Date: Not reported

Description: Window Wall Attenuation & Alternate Ventilation
Lot Remediation Date: Not reported

I88 **CON EDISON** **NY MANIFEST** **S117066879**
WNW **940 ATLANTIC AVE** **N/A**
< 1/8 **BROOKLYN, NY 11238**
0.100 mi.
527 ft. **Site 5 of 9 in cluster I**

Relative:
Lower

Actual:
84 ft.

NY MANIFEST:
Country: USA
EPA ID: NYP004595864
Facility Status: Not reported
Location Address 1: 940 ATLANTIC AVE
Code: BP
Location Address 2: STRUCTURE 14825
Total Tanks: Not reported
Location City: BROOKLYN
Location State: NY
Location Zip: 11238
Location Zip 4: Not reported

NY MANIFEST:
EPAID: NYP004595864
Mailing Name: CON EDISON
Mailing Contact: TOM TEELING
Mailing Address 1: 4 IRVING PLACE 15TH FLOOR
Mailing Address 2: Not reported
Mailing City: NEW YORK
Mailing State: NY
Mailing Zip: 10003
Mailing Zip 4: Not reported
Mailing Country: USA

CON EDISON (Continued) **S117066879**

Mailing Phone: Not reported

NY MANIFEST:

Document ID:	Not reported
Manifest Status:	Not reported
seq:	Not reported
Year:	2014
Trans1 State ID:	NJD003812047
Trans2 State ID:	Not reported
Generator Ship Date:	07/14/2014
Trans1 Recv Date:	07/14/2014
Trans2 Recv Date:	Not reported
TSD Site Recv Date:	07/14/2014
Part A Recv Date:	Not reported
Part B Recv Date:	Not reported
Generator EPA ID:	NYP004595864
Trans1 EPA ID:	Not reported
Trans2 EPA ID:	Not reported
TSDF ID 1:	NJD991291105
TSDF ID 2:	Not reported
Manifest Tracking Number:	002504299GBF
Import Indicator:	N
Export Indicator:	N
Discr Quantity Indicator:	N
Discr Type Indicator:	N
Discr Residue Indicator:	N
Discr Partial Reject Indicator:	N
Discr Full Reject Indicator:	N
Manifest Ref Number:	Not reported
Alt Facility RCRA ID:	Not reported
Alt Facility Sign Date:	Not reported
MGMT Method Type Code:	H110
Waste Code:	Not reported
Waste Code:	Not reported
Waste Code:	Not reported
Waste Code:	Not reported
Waste Code:	Not reported
Waste Code:	Not reported
Quantity:	160
Units:	G - Gallons (liquids only)* (8.3 pounds)
Number of Containers:	1
Container Type:	TT - Cargo tank, tank trucks
Handling Method:	T Chemical, physical, or biological treatment.
Specific Gravity:	1
Waste Code:	D008
Waste Code 1_2:	Not reported
Waste Code 1_3:	Not reported
Waste Code 1_4:	Not reported
Waste Code 1_5:	Not reported
Waste Code 1_6:	Not reported

Click this hyperlink while viewing on your computer to access
-1 additional NY MANIFEST: record(s) in the EDR Site Report.

K89 **CON EDISON SERVICE BOX: 20189** **RCRA NonGen / NLR** **1017775781**
North **498 GRAND AVE** **FINDS** **NYP004536264**
< 1/8 **BROOKLYN, NY 11238**
0.101 mi.
533 ft. **Site 1 of 4 in cluster K**

Relative:
Lower

Actual:
75 ft.

RCRA NonGen / NLR:

Date form received by agency:	06/19/2014
Facility name:	CON EDISON SERVICE BOX: 20189
Facility address:	498 GRAND AVE BROOKLYN, NY 11238
EPA ID:	NYP004536264
Mailing address:	IRVING PL, 15TH FL NE NEW YORK, NY 10003
Contact:	THOMAS TEELING
Contact address:	Not reported Not reported
Contact country:	Not reported
Contact telephone:	212-460-3770
Contact email:	Not reported
EPA Region:	02
Classification:	Non-Generator
Description:	Handler: Non-Generators do not presently generate hazardous waste

Handler Activities Summary:

U.S. importer of hazardous waste:	No
Mixed waste (haz. and radioactive):	No
Recycler of hazardous waste:	No
Transporter of hazardous waste:	No
Treater, storer or disposer of HW:	No
Underground injection activity:	No
On-site burner exemption:	No
Furnace exemption:	No
Used oil fuel burner:	No
Used oil processor:	No
User oil refiner:	No
Used oil fuel marketer to burner:	No
Used oil Specification marketer:	No
Used oil transfer facility:	No
Used oil transporter:	No

Historical Generators:

Date form received by agency:	05/19/2014
Site name:	CON EDISON
Classification:	Small Quantity Generator

Date form received by agency:	05/19/2014
Site name:	CON EDISON
Classification:	Not a generator, verified

Violation Status: No violations found

FINDS:

Registry ID: 110063789985

Environmental Interest/Information System
RCRAInfo is a national information system that supports the Resource Conservation and Recovery Act (RCRA) program through the tracking of

CON EDISON SERVICE BOX: 20189 (Continued) **1017775781**

events and activities related to facilities that generate, transport, and treat, store, or dispose of hazardous waste. RCRAInfo allows RCRA program staff to track the notification, permit, compliance, and corrective action activities required under RCRA.

Click this hyperlink while viewing on your computer to access additional FINDS: detail in the EDR Site Report.

K90 **CON EDISON** **NY MANIFEST** **S117061329**
North **498 GRAND AVE** **N/A**
< 1/8 **BROOKLYN, NY 11238**
0.101 mi.
533 ft. **Site 2 of 4 in cluster K**

Relative:
Lower

Actual:
75 ft.

NY MANIFEST:

Country:	USA
EPA ID:	NYP004536264
Facility Status:	Not reported
Location Address 1:	498 GRAND AVE
Code:	BP
Location Address 2:	SB 20189
Total Tanks:	Not reported
Location City:	BROOKLYN
Location State:	NY
Location Zip:	11238
Location Zip 4:	Not reported

NY MANIFEST:

EPAID:	NYP004536264
Mailing Name:	CON EDISON
Mailing Contact:	TOM TEELING
Mailing Address 1:	4 IRVING PLACE 15TH FLOOR
Mailing Address 2:	Not reported
Mailing City:	NEW YORK
Mailing State:	NY
Mailing Zip:	10003
Mailing Zip 4:	Not reported
Mailing Country:	USA
Mailing Phone:	Not reported

NY MANIFEST:

Document ID:	Not reported
Manifest Status:	Not reported
seq:	Not reported
Year:	2014
Trans1 State ID:	NJD003812047
Trans2 State ID:	Not reported
Generator Ship Date:	05/19/2014
Trans1 Recv Date:	05/19/2014
Trans2 Recv Date:	Not reported
TSD Site Recv Date:	05/20/2014
Part A Recv Date:	Not reported
Part B Recv Date:	Not reported
Generator EPA ID:	NYP004536264
Trans1 EPA ID:	Not reported
Trans2 EPA ID:	Not reported
TSDF ID 1:	NJD991291105

CON EDISON (Continued) **S117061329**

TSDF ID 2:	Not reported
Manifest Tracking Number:	002422488GBF
Import Indicator:	N
Export Indicator:	N
Discr Quantity Indicator:	N
Discr Type Indicator:	N
Discr Residue Indicator:	N
Discr Partial Reject Indicator:	N
Discr Full Reject Indicator:	N
Manifest Ref Number:	Not reported
Alt Facility RCRA ID:	Not reported
Alt Facility Sign Date:	Not reported
MGMT Method Type Code:	H110
Waste Code:	Not reported
Waste Code:	Not reported
Waste Code:	Not reported
Waste Code:	Not reported
Waste Code:	Not reported
Waste Code:	Not reported
Quantity:	100
Units:	G - Gallons (liquids only)* (8.3 pounds)
Number of Containers:	1
Container Type:	TT - Cargo tank, tank trucks
Handling Method:	T Chemical, physical, or biological treatment.
Specific Gravity:	1
Waste Code:	D008
Waste Code 1_2:	Not reported
Waste Code 1_3:	Not reported
Waste Code 1_4:	Not reported
Waste Code 1_5:	Not reported
Waste Code 1_6:	Not reported

Click this hyperlink while viewing on your computer to access
-1 additional NY MANIFEST: record(s) in the EDR Site Report.

G91 **GOLDSTAR 'A' REALTY INC.** **NY UST U001831833**
East **1042 ATLANTIC AVENUE** **NY AST N/A**
< 1/8 **BROOKLYN, NY 11238**
0.103 mi.
544 ft. **Site 7 of 12 in cluster G**

Relative:
Higher

Actual:
85 ft.

UST:

Id/Status:	2-080489 / Unregulated/Closed
Program Type:	PBS
Region:	STATE
DEC Region:	2
Expiration Date:	N/A
UTM X:	588002.14815
UTM Y:	4503725.79633
Site Type:	Other

Affiliation Records:

Site Id:	1618
Affiliation Type:	Mail Contact
Company Name:	GOLD STAR A REALTY INC.
Contact Type:	Not reported
Contact Name:	CHEUNG MING LEE

GOLDSTAR 'A' REALTY INC. (Continued) **U001831833**

Address1:	1042 ATLANTIC AVE
Address2:	Not reported
City:	BROOKLYN
State:	NY
Zip Code:	11238
Country Code:	001
Phone:	(718) 388-2866
EMail:	Not reported
Fax Number:	Not reported
Modified By:	NRLOMBAR
Date Last Modified:	2005-04-22

Site Id:	1618
Affiliation Type:	Facility Operator
Company Name:	GOLDSTAR A REALTY INC.
Contact Type:	Not reported
Contact Name:	KELLYS & HAYES ELEC SY INC
Address1:	Not reported
Address2:	Not reported
City:	Not reported
State:	NN
Zip Code:	Not reported
Country Code:	001
Phone:	(718) 638-7702
EMail:	Not reported
Fax Number:	Not reported
Modified By:	NRLOMBAR
Date Last Modified:	2005-04-22

Site Id:	1618
Affiliation Type:	Emergency Contact
Company Name:	GOLD STAR A REALTY INC
Contact Type:	Not reported
Contact Name:	MICHAEL T BROCKEY
Address1:	Not reported
Address2:	Not reported
City:	Not reported
State:	NN
Zip Code:	Not reported
Country Code:	999
Phone:	(516) 921-0947
EMail:	Not reported
Fax Number:	Not reported
Modified By:	NRLOMBAR
Date Last Modified:	2005-04-22

Site Id:	1618
Affiliation Type:	Facility Owner
Company Name:	GOLD STAR A REALTY INC
Contact Type:	PRESIDENT
Contact Name:	CHEUNG MING LEE
Address1:	1042 ATLANTIC AVE
Address2:	Not reported
City:	BROOKLYN
State:	NY
Zip Code:	11238
Country Code:	001

GOLDSTAR 'A' REALTY INC. (Continued) **U001831833**

Phone:	(718) 388-2866
EMail:	Not reported
Fax Number:	Not reported
Modified By:	NRLOMBAR
Date Last Modified:	2005-04-22

Tank Info:

Tank Number:	001
Tank ID:	2675
Tank Status:	Closed - In Place
Material Name:	Closed - In Place
Capacity Gallons:	3000
Install Date:	Not reported
Date Tank Closed:	07/09/1999
Registered:	True
Tank Location:	Underground
Tank Type:	Steel/carbon steel
Material Code:	0001
Common Name of Substance:	#2 Fuel Oil (On-Site Consumption)
Tightness Test Method:	03
Date Test:	06/01/1999
Next Test Date:	Not reported
Pipe Model:	Not reported
Modified By:	NRLOMBAR
Last Modified:	04/14/2017

Equipment Records:

G99 - Tank Secondary Containment - Other
A00 - Tank Internal Protection - None
C00 - Pipe Location - No Piping
D02 - Pipe Type - Galvanized Steel
F00 - Pipe External Protection - None
J02 - Dispenser - Suction Dispenser
B00 - Tank External Protection - None
H00 - Tank Leak Detection - None
I00 - Overfill - None
L09 - Piping Leak Detection - Exempt Suction Piping

AST:

Region:	STATE
DEC Region:	2
Site Status:	Unregulated/Closed
Facility Id:	2-080489
Program Type:	PBS
UTM X:	588002.14815
UTM Y:	4503725.79633
Expiration Date:	N/A
Site Type:	Other

Affiliation Records:

Site Id:	1618
Affiliation Type:	Mail Contact
Company Name:	GOLD STAR A REALTY INC.
Contact Type:	Not reported
Contact Name:	CHEUNG MING LEE

GOLDSTAR 'A' REALTY INC. (Continued) **U001831833**

Address1:	1042 ATLANTIC AVE
Address2:	Not reported
City:	BROOKLYN
State:	NY
Zip Code:	11238
Country Code:	001
Phone:	(718) 388-2866
EMail:	Not reported
Fax Number:	Not reported
Modified By:	NRLOMBAR
Date Last Modified:	2005-04-22

Site Id:	1618
Affiliation Type:	Facility Operator
Company Name:	GOLDSTAR A REALTY INC.
Contact Type:	Not reported
Contact Name:	KELLYS & HAYES ELEC SY INC
Address1:	Not reported
Address2:	Not reported
City:	Not reported
State:	NN
Zip Code:	Not reported
Country Code:	001
Phone:	(718) 638-7702
EMail:	Not reported
Fax Number:	Not reported
Modified By:	NRLOMBAR
Date Last Modified:	2005-04-22

Site Id:	1618
Affiliation Type:	Emergency Contact
Company Name:	GOLD STAR A REALTY INC
Contact Type:	Not reported
Contact Name:	MICHAEL T BROCKEY
Address1:	Not reported
Address2:	Not reported
City:	Not reported
State:	NN
Zip Code:	Not reported
Country Code:	999
Phone:	(516) 921-0947
EMail:	Not reported
Fax Number:	Not reported
Modified By:	NRLOMBAR
Date Last Modified:	2005-04-22

Site Id:	1618
Affiliation Type:	Facility Owner
Company Name:	GOLD STAR A REALTY INC
Contact Type:	PRESIDENT
Contact Name:	CHEUNG MING LEE
Address1:	1042 ATLANTIC AVE
Address2:	Not reported
City:	BROOKLYN
State:	NY
Zip Code:	11238
Country Code:	001

GOLDSTAR 'A' REALTY INC. (Continued) **U001831833**

Phone:	(718) 388-2866
EMail:	Not reported
Fax Number:	Not reported
Modified By:	NRLOMBAR
Date Last Modified:	2005-04-22

Tank Info:

Tank Number:	002
Tank Id:	196760
Material Code:	0001
Common Name of Substance:	#2 Fuel Oil (On-Site Consumption)

Equipment Records:

	A00 - Tank Internal Protection - None
Tank Location:	2
Tank Type:	Steel/Carbon Steel/Iron
Tank Status:	Closed - Removed
Pipe Model:	Not reported
Install Date:	Not reported
Capacity Gallons:	275
Tightness Test Method:	NN
Date Test:	Not reported
Next Test Date:	Not reported
Date Tank Closed:	07/09/1999
Register:	True
Modified By:	NRLOMBAR
Last Modified:	04/14/2017
Material Name:	#2 fuel oil (on-site consumption)

Tank Number:	003
Tank Id:	196761
Material Code:	0001
Common Name of Substance:	#2 Fuel Oil (On-Site Consumption)

Equipment Records:

	A00 - Tank Internal Protection - None
Tank Location:	2
Tank Type:	Steel/Carbon Steel/Iron
Tank Status:	Closed - Removed
Pipe Model:	Not reported
Install Date:	Not reported
Capacity Gallons:	275
Tightness Test Method:	NN
Date Test:	Not reported
Next Test Date:	Not reported
Date Tank Closed:	07/09/1999
Register:	True
Modified By:	NRLOMBAR
Last Modified:	04/14/2017
Material Name:	#2 fuel oil (on-site consumption)

G92 **LOT 60,TAXBLOCK 2019** **NY E DESIGNATION** **S121796932**
East **999 ATLANTIC AVENUE** **N/A**
< 1/8 **BROOKLYN, NY 11238**
0.104 mi.
548 ft. **Site 8 of 12 in cluster G**

Relative: **Lower**

Actual: **81 ft.**

E DESIGNATION:

Tax Lot(s):	60
Tax Block:	2019
Borough Code:	BK
E-No:	E-183
Effective Date:	7/25/2007
Satisfaction Date:	Not reported
Ceqr Number:	07DCP066K
Ulurp Number:	070430ZMK
Zoning Map No:	16c
Description:	Underground Gasoline Storage Tanks* Testing Protocol.
Lot Remediation Date:	Not reported
Description:	Window Wall Attenuation & Alternate Ventilation
Lot Remediation Date:	Not reported

G93 **A&J ATOMATIC TRANSMISSIONS PWR** **EDR Hist Auto** **1021471469**
East **999 ATLANTIC AVE** **N/A**
< 1/8 **BROOKLYN, NY 11238**
0.104 mi.
548 ft. **Site 9 of 12 in cluster G**

Relative: **Lower**

Actual: **81 ft.**

EDR Hist Auto

Year:	Name:	Type:
1978	A J AUTMTC TRANSM PWR STEERNG*	Automotive Repair Shops, NEC
1979	A J AUTMTC TRANSM PWR STEERNG*	Automotive Repair Shops, NEC
1979	A J AUTMTC TRANSM PWR STEERNG*	Automotive Repair Shops, NEC
1980	A J AUTMTC TRANSM PWR STEERNG*	Automotive Repair Shops, NEC
1982	A J AUTMTC TRANSM PWR STEERNG*	Automotive Repair Shops, NEC
1983	A J AUTMTC TRANSM PWR STEERNG*	Automotive Repair Shops, NEC
1985	A J AUTMTC TRANSM PWR STEERNG*	Automotive Repair Shops, NEC
1986	A J AUTMTC TRANSM PWR STEERNG*	Automotive Repair Shops, NEC
1987	A J AUTMTC TRANSM PWR STEERNG*	Automotive Repair Shops, NEC
1988	A J AUTMTC TRANSM PWR STEERNG	Automotive Repair Shops, NEC
1989	A & J ATMTC TRNSM PWR STERING	Automotive Transmission Repair Shops
1990	A & J ATMTC TRNSM PWR STERING	Automotive Transmission Repair Shops
1991	A & J ATMTC TRNSM PWR STERING	Automotive Transmission Repair Shops
1992	A & J ATMTC TRNSM PWR STERING	Automotive Transmission Repair Shops
1993	A & J ATMTC TRNSM PWR STERING	Automotive Transmission Repair Shops
1995	A&J ATOMATIC TRANSMISSIONS PWR	Automotive Transmission Repair Shops
1996	A&J ATOMATIC TRANSMISSIONS PWR	Automotive Transmission Repair Shops
1997	A&J ATOMATIC TRANSMISSIONS PWR	Automotive Transmission Repair Shops
1998	A&J ATOMATIC TRANSMISSIONS PWR	Automotive Transmission Repair Shops
1999	A&J ATOMATIC TRANSMISSIONS PWR	Automotive Transmission Repair Shops
2000	A&J ATOMATIC TRANSMISSIONS PWR	Automotive Transmission Repair Shops
2001	A&J ATOMATIC TRANSMISSIONS PWR	Automotive Transmission Repair Shops
2002	A&J ATOMATIC TRANSMISSIONS PWR	Automotive Transmission Repair Shops
2003	A&J ATOMATIC TRANSMISSIONS PWR	Automotive Transmission Repair Shops
2004	A&J ATOMATIC TRANSMISSIONS PWR	Automotive Transmission Repair Shops
2005	A&J ATOMATIC TRANSMISSIONS PWR	Automotive Transmission Repair Shops
2006	A&J ATOMATIC TRANSMISSIONS PWR	Automotive Transmission Repair Shops
2007	A&J ATOMATIC TRANSMISSIONS PWR	Automotive Transmission Repair Shops

A&J ATOMATIC TRANSMISSIONS PWR (Continued) **1021471469**

2008 A&J ATOMATIC TRANSMISSIONS PWR Automotive Transmission Repair Shops

---

H94 **CON EDISON** **NY MANIFEST** **S118089892**
SE **915 DEAN ST** **N/A**
< 1/8 **BROOKLYN, NY 11238**
0.105 mi.
554 ft. **Site 6 of 8 in cluster H**

Relative:
Higher

Actual:
95 ft.

NY MANIFEST:

Country:	USA
EPA ID:	NYP004775011
Facility Status:	Not reported
Location Address 1:	915 DEAN ST
Code:	BP
Location Address 2:	SB 19285
Total Tanks:	Not reported
Location City:	BROOKLYN
Location State:	NY
Location Zip:	11238
Location Zip 4:	Not reported

NY MANIFEST:

EPAID:	NYP004775011
Mailing Name:	CON EDISON
Mailing Contact:	TOM TEELING
Mailing Address 1:	4 IRVING PLACE - 15TH FLOOR
Mailing Address 2:	Not reported
Mailing City:	NEW YORK
Mailing State:	NY
Mailing Zip:	10003
Mailing Zip 4:	Not reported
Mailing Country:	USA
Mailing Phone:	Not reported

NY MANIFEST:

Document ID:	Not reported
Manifest Status:	Not reported
seq:	Not reported
Year:	2015
Trans1 State ID:	NJD003812047
Trans2 State ID:	NJD003812047
Generator Ship Date:	04/27/2015
Trans1 Recv Date:	04/27/2015
Trans2 Recv Date:	04/28/2015
TSD Site Recv Date:	04/28/2015
Part A Recv Date:	Not reported
Part B Recv Date:	Not reported
Generator EPA ID:	NYP004775011
Trans1 EPA ID:	Not reported
Trans2 EPA ID:	Not reported
TSDF ID 1:	NJD991291105
TSDF ID 2:	Not reported
Manifest Tracking Number:	002624146GBF
Import Indicator:	N
Export Indicator:	N
Discr Quantity Indicator:	N
Discr Type Indicator:	N
Discr Residue Indicator:	N

CON EDISON (Continued) **S118089892**

Discr Partial Reject Indicator:	N
Discr Full Reject Indicator:	N
Manifest Ref Number:	Not reported
Alt Facility RCRA ID:	Not reported
Alt Facility Sign Date:	Not reported
MGMT Method Type Code:	H110
Waste Code:	Not reported
Waste Code:	Not reported
Waste Code:	Not reported
Waste Code:	Not reported
Waste Code:	Not reported
Waste Code:	Not reported
Quantity:	200
Units:	P - Pounds
Number of Containers:	1
Container Type:	TT - Cargo tank, tank trucks
Handling Method:	T Chemical, physical, or biological treatment.
Specific Gravity:	1
Waste Code:	D008
Waste Code 1_2:	Not reported
Waste Code 1_3:	Not reported
Waste Code 1_4:	Not reported
Waste Code 1_5:	Not reported
Waste Code 1_6:	Not reported

Click this hyperlink while viewing on your computer to access
-1 additional NY MANIFEST: record(s) in the EDR Site Report.

H95 **CON EDISON** **NY MANIFEST** **S118089477**
SE **915 DEAN ST** **N/A**
< 1/8 **BROOKLYN, NY 11238**
0.105 mi.
554 ft. **Site 7 of 8 in cluster H**

Relative:
Higher

Actual:
95 ft.

NY MANIFEST:

Country:	USA
EPA ID:	NYP004770822
Facility Status:	Not reported
Location Address 1:	915 DEAN ST
Code:	BP
Location Address 2:	SB 19285
Total Tanks:	Not reported
Location City:	BROOKLYN
Location State:	NY
Location Zip:	11238
Location Zip 4:	Not reported

NY MANIFEST:

EPAID:	NYP004770822
Mailing Name:	CON EDISON
Mailing Contact:	DENNIS HUACON
Mailing Address 1:	4 IRVING PL 15TH FL
Mailing Address 2:	Not reported
Mailing City:	NEW YORK
Mailing State:	NY
Mailing Zip:	10003
Mailing Zip 4:	Not reported

CON EDISON (Continued) **S118089477**

Mailing Country:	USA
Mailing Phone:	2124603770

NY MANIFEST:

Document ID:	Not reported
Manifest Status:	Not reported
seq:	Not reported
Year:	2015
Trans1 State ID:	NJD003812047
Trans2 State ID:	Not reported
Generator Ship Date:	04/20/2015
Trans1 Recv Date:	04/20/2015
Trans2 Recv Date:	Not reported
TSD Site Recv Date:	04/21/2015
Part A Recv Date:	Not reported
Part B Recv Date:	Not reported
Generator EPA ID:	NYP004770822
Trans1 EPA ID:	Not reported
Trans2 EPA ID:	Not reported
TSDF ID 1:	NJD991291105
TSDF ID 2:	Not reported
Manifest Tracking Number:	002619223GBF
Import Indicator:	N
Export Indicator:	N
Discr Quantity Indicator:	N
Discr Type Indicator:	N
Discr Residue Indicator:	N
Discr Partial Reject Indicator:	N
Discr Full Reject Indicator:	N
Manifest Ref Number:	Not reported
Alt Facility RCRA ID:	Not reported
Alt Facility Sign Date:	Not reported
MGMT Method Type Code:	H110
Waste Code:	Not reported
Waste Code:	Not reported
Waste Code:	Not reported
Waste Code:	Not reported
Waste Code:	Not reported
Waste Code:	Not reported
Quantity:	100
Units:	P - Pounds
Number of Containers:	1
Container Type:	TT - Cargo tank, tank trucks
Handling Method:	T Chemical, physical, or biological treatment.
Specific Gravity:	1
Waste Code:	D008
Waste Code 1_2:	Not reported
Waste Code 1_3:	Not reported
Waste Code 1_4:	Not reported
Waste Code 1_5:	Not reported
Waste Code 1_6:	Not reported

Click this hyperlink while viewing on your computer to access
-1 additional NY MANIFEST: record(s) in the EDR Site Report.

H96 **CON EDISON** **RCRA NonGen / NLR** **1016969642**
SE **915 DEAN ST** **NY MANIFEST** **NYP004433181**
< 1/8 **BROOKLYN, NY 11238**
0.105 mi.
554 ft. **Site 8 of 8 in cluster H**

Relative: **Higher**

Actual: **95 ft.**

RCRA NonGen / NLR:

Date form received by agency:	04/20/2015
Facility name:	CON EDISON
Facility address:	915 DEAN ST BROOKLYN, NY 11238
EPA ID:	NYP004433181
Mailing address:	IRVING PL 15TH FL NE NEW YORK, NY 10003
Contact:	THOMAS TEELING
Contact address:	Not reported Not reported
Contact country:	Not reported
Contact telephone:	212-460-3770
Contact email:	Not reported
EPA Region:	02
Classification:	Non-Generator
Description:	Handler: Non-Generators do not presently generate hazardous waste

Handler Activities Summary:

U.S. importer of hazardous waste:	No
Mixed waste (haz. and radioactive):	No
Recycler of hazardous waste:	No
Transporter of hazardous waste:	No
Treater, storer or disposer of HW:	No
Underground injection activity:	No
On-site burner exemption:	No
Furnace exemption:	No
Used oil fuel burner:	No
Used oil processor:	No
User oil refiner:	No
Used oil fuel marketer to burner:	No
Used oil Specification marketer:	No
Used oil transfer facility:	No
Used oil transporter:	No

Historical Generators:

Date form received by agency:	04/20/2015
Site name:	CON EDISON
Classification:	Not a generator, verified

Date form received by agency:	03/04/2014
Site name:	CON EDISON SERVICE BOX: 19285
Classification:	Not a generator, verified

Violation Status: No violations found

NY MANIFEST:

Country:	USA
EPA ID:	NYP004433181
Facility Status:	Not reported
Location Address 1:	915 DEAN ST
Code:	BP
Location Address 2:	Not reported

CON EDISON (Continued) **1016969642**

Total Tanks:	Not reported
Location City:	BROOKLYN
Location State:	NY
Location Zip:	11238
Location Zip 4:	Not reported

NY MANIFEST:

EPAID:	NYP004433181
Mailing Name:	CON ED
Mailing Contact:	TOM TEELING
Mailing Address 1:	4 IRVING PLACE - 15TH FLOOR
Mailing Address 2:	Not reported
Mailing City:	NEW YORK
Mailing State:	NY
Mailing Zip:	10003
Mailing Zip 4:	Not reported
Mailing Country:	USA
Mailing Phone:	2124603770

NY MANIFEST:

Document ID:	Not reported
Manifest Status:	Not reported
seq:	Not reported
Year:	2014
Trans1 State ID:	NJ0000027193
Trans2 State ID:	Not reported
Generator Ship Date:	01/04/2014
Trans1 Recv Date:	01/04/2014
Trans2 Recv Date:	Not reported
TSD Site Recv Date:	02/06/2014
Part A Recv Date:	Not reported
Part B Recv Date:	Not reported
Generator EPA ID:	NYP004433181
Trans1 EPA ID:	Not reported
Trans2 EPA ID:	Not reported
TSDF ID 1:	NJD002200046
TSDF ID 2:	Not reported
Manifest Tracking Number:	011697751JJK
Import Indicator:	N
Export Indicator:	N
Discr Quantity Indicator:	N
Discr Type Indicator:	N
Discr Residue Indicator:	N
Discr Partial Reject Indicator:	N
Discr Full Reject Indicator:	N
Manifest Ref Number:	Not reported
Alt Facility RCRA ID:	Not reported
Alt Facility Sign Date:	Not reported
MGMT Method Type Code:	H110
Waste Code:	Not reported
Waste Code:	Not reported
Waste Code:	Not reported
Waste Code:	Not reported
Waste Code:	Not reported
Waste Code:	Not reported
Quantity:	100
Units:	G - Gallons (liquids only)* (8.3 pounds)

CON EDISON (Continued) **1016969642**

Number of Containers:	1
Container Type:	TT - Cargo tank, tank trucks
Handling Method:	T Chemical, physical, or biological treatment.
Specific Gravity:	1
Waste Code:	D008
Waste Code 1_2:	Not reported
Waste Code 1_3:	Not reported
Waste Code 1_4:	Not reported
Waste Code 1_5:	Not reported
Waste Code 1_6:	Not reported

Click this hyperlink while viewing on your computer to access
-1 additional NY MANIFEST: record(s) in the EDR Site Report.

L97 **CON EDISON SERVICE BOX: 29168** **RCRA NonGen / NLR** **1016970242**
NE **85 LEFFERTS PL** **NY MANIFEST** **NYP004439469**
< 1/8 **BROOKLYN, NY 11238**
0.105 mi.
557 ft. **Site 1 of 7 in cluster L**

Relative:
Lower

Actual:
74 ft.

RCRA NonGen / NLR:

Date form received by agency:	03/11/2014
Facility name:	CON EDISON SERVICE BOX: 29168
Facility address:	85 LEFFERTS PL BROOKLYN, NY 11238
EPA ID:	NYP004439469
Mailing address:	IRVING PL, 15TH FL NE NEW YORK, NY 10003
Contact:	THOMAS TEELING
Contact address:	Not reported Not reported
Contact country:	Not reported
Contact telephone:	212-460-3770
Contact email:	Not reported
EPA Region:	02
Classification:	Non-Generator
Description:	Handler: Non-Generators do not presently generate hazardous waste

Handler Activities Summary:

U.S. importer of hazardous waste:	No
Mixed waste (haz. and radioactive):	No
Recycler of hazardous waste:	No
Transporter of hazardous waste:	No
Treater, storer or disposer of HW:	No
Underground injection activity:	No
On-site burner exemption:	No
Furnace exemption:	No
Used oil fuel burner:	No
Used oil processor:	No
User oil refiner:	No
Used oil fuel marketer to burner:	No
Used oil Specification marketer:	No
Used oil transfer facility:	No
Used oil transporter:	No

CON EDISON SERVICE BOX: 29168 (Continued) **1016970242**

Historical Generators:
Date form received by agency: 02/11/2014
Site name: CON EDISON SERVICE BOX: 29168
Classification: Conditionally Exempt Small Quantity Generator

Violation Status: No violations found

NY MANIFEST:
Country: USA
EPA ID: NYP004439469
Facility Status: Not reported
Location Address 1: 83 LEFFERTS PL
Code: BP
Location Address 2: Not reported
Total Tanks: Not reported
Location City: BROOKLYN
Location State: NY
Location Zip: 11238
Location Zip 4: Not reported

NY MANIFEST:
EPAID: NYP004439469
Mailing Name: CON EDISON
Mailing Contact: CON EDISION
Mailing Address 1: 4 IRVING PL
Mailing Address 2: 15TH FL
Mailing City: NEW YORK
Mailing State: NY
Mailing Zip: 10003
Mailing Zip 4: Not reported
Mailing Country: USA
Mailing Phone: Not reported

NY MANIFEST:
Document ID: Not reported
Manifest Status: Not reported
seq: Not reported
Year: 2014
Trans1 State ID: NJ0000027193
Trans2 State ID: Not reported
Generator Ship Date: 02/11/2014
Trans1 Recv Date: 02/11/2014
Trans2 Recv Date: Not reported
TSD Site Recv Date: 02/14/2014
Part A Recv Date: Not reported
Part B Recv Date: Not reported
Generator EPA ID: NYP004439469
Trans1 EPA ID: Not reported
Trans2 EPA ID: Not reported
TSDF ID 1: NJD002200046
TSDF ID 2: Not reported
Manifest Tracking Number: 011697820JJK
Import Indicator: N
Export Indicator: N
Discr Quantity Indicator: N
Discr Type Indicator: N
Discr Residue Indicator: N

CON EDISON SERVICE BOX: 29168 (Continued) **1016970242**

Discr Partial Reject Indicator:	N
Discr Full Reject Indicator:	N
Manifest Ref Number:	Not reported
Alt Facility RCRA ID:	Not reported
Alt Facility Sign Date:	Not reported
MGMT Method Type Code:	H110
Waste Code:	Not reported
Waste Code:	Not reported
Waste Code:	Not reported
Waste Code:	Not reported
Waste Code:	Not reported
Waste Code:	Not reported
Quantity:	100
Units:	G - Gallons (liquids only)* (8.3 pounds)
Number of Containers:	1
Container Type:	TT - Cargo tank, tank trucks
Handling Method:	T Chemical, physical, or biological treatment.
Specific Gravity:	1
Waste Code:	D008
Waste Code 1_2:	Not reported
Waste Code 1_3:	Not reported
Waste Code 1_4:	Not reported
Waste Code 1_5:	Not reported
Waste Code 1_6:	Not reported

Click this hyperlink while viewing on your computer to access
-1 additional NY MANIFEST: record(s) in the EDR Site Report.

J98 **G & B AUTO COLLISION INC** **RCRA NonGen / NLR** **1004760799**
SSW **773 BERGEN ST** **FINDS** **NYR000061044**
< 1/8 **BROOKLYN, NY 11238** **ECHO**
0.105 mi. **NY AIRS**
557 ft. **Site 2 of 12 in cluster J** **NY MANIFEST**

Relative:
Higher

Actual:
103 ft.

RCRA NonGen / NLR:

Date form received by agency:	01/01/2007
Facility name:	G & B AUTO COLLISION INC
Facility address:	773 BERGEN ST BROOKLYN, NY 11238
EPA ID:	NYR000061044
Mailing address:	BERGEN ST BROOKLYN, NY 11238
Contact:	ELLIS MAITLAND
Contact address:	BERGEN ST BROOKLYN, NY 11238
Contact country:	US
Contact telephone:	718-230-9793
Contact email:	Not reported
EPA Region:	02
Classification:	Non-Generator
Description:	Handler: Non-Generators do not presently generate hazardous waste

Owner/Operator Summary:

Owner/operator name:	ELLIS MAITLAND
Owner/operator address:	773 BERGEN ST BROOKLYN, NY 11238

G & B AUTO COLLISION INC (Continued) **1004760799**

Owner/operator country: US
Owner/operator telephone: 718-230-9793
Owner/operator email: Not reported
Owner/operator fax: Not reported
Owner/operator extension: Not reported
Legal status: Private
Owner/Operator Type: Operator
Owner/Op start date: Not reported
Owner/Op end date: Not reported

Owner/operator name: ELLIS MAITLAND
Owner/operator address: 773 BERGEN ST
BROOKLYN, NY 11238
Owner/operator country: US
Owner/operator telephone: 718-230-9793
Owner/operator email: Not reported
Owner/operator fax: Not reported
Owner/operator extension: Not reported
Legal status: Private
Owner/Operator Type: Owner
Owner/Op start date: Not reported
Owner/Op end date: Not reported

Handler Activities Summary:
U.S. importer of hazardous waste: No
Mixed waste (haz. and radioactive): No
Recycler of hazardous waste: No
Transporter of hazardous waste: No
Treater, storer or disposer of HW: No
Underground injection activity: No
On-site burner exemption: No
Furnace exemption: No
Used oil fuel burner: No
Used oil processor: No
User oil refiner: No
Used oil fuel marketer to burner: No
Used oil Specification marketer: No
Used oil transfer facility: No
Used oil transporter: No

Historical Generators:
Date form received by agency: 01/01/2006
Site name: G & B AUTO COLLISION INC
Classification: Not a generator, verified

Date form received by agency: 10/02/1998
Site name: G & B AUTO COLLISION INC
Classification: Conditionally Exempt Small Quantity Generator

. Waste code: D001
. Waste name: IGNITABLE HAZARDOUS WASTES ARE THOSE WASTES WHICH HAVE A FLASHPOINT OF LESS THAN 140 DEGREES FAHRENHEIT AS DETERMINED BY A PENSKY-MARTENS CLOSED CUP FLASH POINT TESTER. ANOTHER METHOD OF DETERMINING THE FLASH POINT OF A WASTE IS TO REVIEW THE MATERIAL SAFETY DATA SHEET, WHICH CAN BE OBTAINED FROM THE MANUFACTURER OR DISTRIBUTOR OF THE MATERIAL. LACQUER THINNER IS AN EXAMPLE OF A COMMONLY USED SOLVENT

G & B AUTO COLLISION INC (Continued) **1004760799**

WHICH WOULD BE CONSIDERED AS IGNITABLE HAZARDOUS WASTE.

. Waste code: D004
. Waste name: ARSENIC

. Waste code: D005
. Waste name: BARIUM

. Waste code: D007
. Waste name: CHROMIUM

. Waste code: D008
. Waste name: LEAD

. Waste code: D010
. Waste name: SELENIUM

. Waste code: D035
. Waste name: METHYL ETHYL KETONE

. Waste code: F003
. Waste name: THE FOLLOWING SPENT NON-HALOGENATED SOLVENTS: XYLENE, ACETONE, ETHYL ACETATE, ETHYL BENZENE, ETHYL ETHER, METHYL ISOBUTYL KETONE, N-BUTYL ALCOHOL, CYCLOHEXANONE, AND METHANOL; ALL SPENT SOLVENT MIXTURES/BLENDS CONTAINING, BEFORE USE, ONLY THE ABOVE SPENT NON-HALOGENATED SOLVENTS; AND ALL SPENT SOLVENT MIXTURES/BLENDS CONTAINING, BEFORE USE, ONE OR MORE OF THE ABOVE NON-HALOGENATED SOLVENTS, AND, A TOTAL OF TEN PERCENT OR MORE (BY VOLUME) OF ONE OR MORE OF THOSE SOLVENTS LISTED IN F001, F002, F004, AND F005, AND STILL BOTTOMS FROM THE RECOVERY OF THESE SPENT SOLVENTS AND SPENT SOLVENT MIXTURES.

. Waste code: F005
. Waste name: THE FOLLOWING SPENT NON-HALOGENATED SOLVENTS: TOLUENE, METHYL ETHYL KETONE, CARBON DISULFIDE, ISOBUTANOL, PYRIDINE, BENZENE, 2-ETHOXYETHANOL, AND 2-NITROPROPANE; ALL SPENT SOLVENT MIXTURES/BLENDS CONTAINING, BEFORE USE, A TOTAL OF TEN PERCENT OR MORE (BY VOLUME) OF ONE OR MORE OF THE ABOVE NON-HALOGENATED SOLVENTS OR THOSE SOLVENTS LISTED IN F001, F002, OR F004; AND STILL BOTTOMS FROM THE RECOVERY OF THESE SPENT SOLVENTS AND SPENT SOLVENT MIXTURES.

Violation Status: No violations found

FINDS:

Registry ID: 110004547134

Environmental Interest/Information System

RCRAInfo is a national information system that supports the Resource Conservation and Recovery Act (RCRA) program through the tracking of events and activities related to facilities that generate, transport, and treat, store, or dispose of hazardous waste. RCRAInfo allows RCRA program staff to track the notification, permit, compliance, and corrective action activities required under RCRA.

FIS (New York - Facility Information System) is New York's Department of Environmental Conservation (DEC) information system for tracking environmental facility information found across the State.

G & B AUTO COLLISION INC (Continued) **1004760799**

Click this hyperlink while viewing on your computer to access additional FINDS: detail in the EDR Site Report.

ECHO:

Envid:	1004760799
Registry ID:	110004547134
DFR URL:	http://echo.epa.gov/detailed-facility-report?fid=110004547134

AIRS:

Permit Type:	AFR
Permit Status:	Issued
Issue Date:	06/07/2018
Expiration Date:	06/06/2028
County Fips:	Not reported
DEC Id:	2610300727
Emission Unit Id:	Not reported
Process Id:	Not reported
Contaminant Name/cas:	Not reported
Epa Control Code:	Not reported
Contol Eff:	Not reported
Emissions:	Not reported
Unit:	Not reported
Auth Type Code:	2
Latitude:	40.678364485
Longitude:	73.962584054

Permit Type:	AFR
Permit Status:	Expired
Issue Date:	05/09/2006
Expiration Date:	06/07/2018
County Fips:	Not reported
DEC Id:	2610300727
Emission Unit Id:	Not reported
Process Id:	Not reported
Contaminant Name/cas:	Not reported
Epa Control Code:	Not reported
Contol Eff:	Not reported
Emissions:	Not reported
Unit:	Not reported
Auth Type Code:	7
Latitude:	40.678364485
Longitude:	73.962584054

NY MANIFEST:

Country:	USA
EPA ID:	NYR000061044
Facility Status:	Not reported
Location Address 1:	773 BERGEN ST
Code:	BP
Location Address 2:	Not reported
Total Tanks:	Not reported
Location City:	BROOKLYN
Location State:	NY
Location Zip:	11238
Location Zip 4:	Not reported

G & B AUTO COLLISION INC (Continued) **1004760799**

NY MANIFEST:

EPAID:	NYR000061044
Mailing Name:	G & B AUTO COLLISION INC
Mailing Contact:	KIJANA NOEL
Mailing Address 1:	773 BERGEN ST
Mailing Address 2:	Not reported
Mailing City:	BROOKLYN
Mailing State:	NY
Mailing Zip:	11238
Mailing Zip 4:	Not reported
Mailing Country:	USA
Mailing Phone:	7182309793

NY MANIFEST:

Document ID:	NJA3031223
Manifest Status:	Not reported
seq:	01
Year:	1999
Trans1 State ID:	10339
Trans2 State ID:	Not reported
Generator Ship Date:	02/16/1999
Trans1 Recv Date:	02/16/1999
Trans2 Recv Date:	Not reported
TSD Site Recv Date:	02/18/1999
Part A Recv Date:	Not reported
Part B Recv Date:	Not reported
Generator EPA ID:	NYR000061044
Trans1 EPA ID:	NJD986608941
Trans2 EPA ID:	Not reported
TSDF ID 1:	NJD002454544
TSDF ID 2:	Not reported
Manifest Tracking Number:	Not reported
Import Indicator:	Not reported
Export Indicator:	Not reported
Discr Quantity Indicator:	Not reported
Discr Type Indicator:	Not reported
Discr Residue Indicator:	Not reported
Discr Partial Reject Indicator:	Not reported
Discr Full Reject Indicator:	Not reported
Manifest Ref Number:	Not reported
Alt Facility RCRA ID:	Not reported
Alt Facility Sign Date:	Not reported
MGMT Method Type Code:	Not reported
Waste Code:	F005 - UNKNOWN
Waste Code:	Not reported
Waste Code:	Not reported
Waste Code:	Not reported
Waste Code:	Not reported
Waste Code:	Not reported
Quantity:	00055
Units:	G - Gallons (liquids only)* (8.3 pounds)
Number of Containers:	001
Container Type:	TT - Cargo tank, tank trucks
Handling Method:	R Material recovery of more than 75 percent of the total material.
Specific Gravity:	01.00

G & B AUTO COLLISION INC (Continued) **1004760799**

Click this hyperlink while viewing on your computer to access
-1 additional NY MANIFEST: record(s) in the EDR Site Report.

I99 **LOT 1,TAXBLOCK 2018** **NY E DESIGNATION** **S121796667**
NW **281 ST JAMES PLACE** **N/A**
< 1/8 **BROOKLYN, NY**
0.108 mi.
572 ft. **Site 6 of 9 in cluster I**

Relative:
Lower

Actual:
82 ft.

E DESIGNATION:

Tax Lot(s):	1
Tax Block:	2018
Borough Code:	Not reported
E-No:	E-183
Effective Date:	7/25/2007
Satisfaction Date:	Not reported
Ceqr Number:	07DCP066K
Ulurp Number:	070430ZMK
Zoning Map No:	16c
Description:	Underground Gasoline Storage Tanks* Testing Protocol.
Lot Remediation Date:	Not reported
Description:	Window Wall Attenuation & Alternate Ventilation
Lot Remediation Date:	Not reported

L100 **89 LEFFERTS PLACE HDFC-P** **NY AST** **U003394622**
NE **89 LEFFERTS PLACE** **N/A**
< 1/8 **BROOKLYN, NY 11238**
0.110 mi.
579 ft. **Site 2 of 7 in cluster L**

Relative:
Lower

Actual:
74 ft.

AST:

Region:	STATE
DEC Region:	2
Site Status:	Active
Facility Id:	2-466689
Program Type:	PBS
UTM X:	587914.59383
UTM Y:	4503854.77549
Expiration Date:	05/24/2014
Site Type:	Apartment Building/Office Building

Affiliation Records:

Site Id:	20264
Affiliation Type:	Mail Contact
Company Name:	89 LEFFERTS PLACE HDFC-P
Contact Type:	Not reported
Contact Name:	ANGELA GORE
Address1:	89 LEFFERTS PLACE
Address2:	Not reported
City:	BROOKLYN
State:	NY
Zip Code:	11238
Country Code:	001
Phone:	(718) 809-8135
EMail:	Not reported

89 LEFFERTS PLACE HDFC-P (Continued) **U003394622**

Fax Number:	Not reported
Modified By:	MSBAPTIS
Date Last Modified:	2009-10-26
Site Id:	20264
Affiliation Type:	Facility Operator
Company Name:	89 LEFFERTS PLACE HDFC-P
Contact Type:	Not reported
Contact Name:	ANGELA GORE
Address1:	Not reported
Address2:	Not reported
City:	Not reported
State:	NN
Zip Code:	Not reported
Country Code:	001
Phone:	(718) 623-3167
EMail:	Not reported
Fax Number:	Not reported
Modified By:	kxtang
Date Last Modified:	2004-04-05
Site Id:	20264
Affiliation Type:	Emergency Contact
Company Name:	ANGELA GORE
Contact Type:	Not reported
Contact Name:	ANGELA GORE
Address1:	Not reported
Address2:	Not reported
City:	Not reported
State:	NN
Zip Code:	Not reported
Country Code:	999
Phone:	(718) 809-8135
EMail:	Not reported
Fax Number:	Not reported
Modified By:	MSBAPTIS
Date Last Modified:	2009-10-26
Site Id:	20264
Affiliation Type:	Facility Owner
Company Name:	ANGELA GORE
Contact Type:	PRESIDENT
Contact Name:	ANGELA GORE
Address1:	89 LEFFERTS PLACE
Address2:	Not reported
City:	BROOKLYN
State:	NY
Zip Code:	11238
Country Code:	001
Phone:	(718) 623-3167
EMail:	Not reported
Fax Number:	Not reported
Modified By:	MSBAPTIS
Date Last Modified:	2009-10-26

Tank Info:

89 LEFFERTS PLACE HDFC-P (Continued) **U003394622**

Tank Number: 001
Tank Id: 36910
Material Code: 0001
Common Name of Substance: #2 Fuel Oil (On-Site Consumption)

Equipment Records:
J02 - Dispenser - Suction Dispenser
C01 - Pipe Location - Aboveground
I04 - Overfill - Product Level Gauge (A/G)
B99 - Tank External Protection - Other
G03 - Tank Secondary Containment - Vault (w/o access)
H00 - Tank Leak Detection - None
L09 - Piping Leak Detection - Exempt Suction Piping
F00 - Pipe External Protection - None
A00 - Tank Internal Protection - None
D01 - Pipe Type - Steel/Carbon Steel/Iron

Tank Location: 1
Tank Type: Steel/Carbon Steel/Iron
Tank Status: In Service
Pipe Model: Not reported
Install Date: 01/01/1987
Capacity Gallons: 3000
Tightness Test Method: NN
Date Test: Not reported
Next Test Date: Not reported
Date Tank Closed: Not reported
Register: True
Modified By: MSBAPTIS
Last Modified: 04/14/2017
Material Name: #2 fuel oil (on-site consumption)

L101 **CON EDISON** **NY MANIFEST** **S117061272**
NE **89 LEFFERTS PL** **N/A**
< 1/8 **BROOKLYN, NY 11238**
0.110 mi.
579 ft. **Site 3 of 7 in cluster L**

Relative: **Lower**
Actual: **74 ft.**

NY MANIFEST:
Country: USA
EPA ID: NYP004535670
Facility Status: Not reported
Location Address 1: 96 LEFFERTS PL
Code: BP
Location Address 2: SB 29177
Total Tanks: Not reported
Location City: BROOKLYN
Location State: NY
Location Zip: 11238
Location Zip 4: Not reported

NY MANIFEST:
EPAID: NYP004535670
Mailing Name: CON EDISON
Mailing Contact: TOM TEELING
Mailing Address 1: 4 IRVING PLACE 15TH FLOOR
Mailing Address 2: Not reported
Mailing City: NEW YORK
Mailing State: NY

CON EDISON (Continued) **S117061272**

Mailing Zip:	10003
Mailing Zip 4:	Not reported
Mailing Country:	USA
Mailing Phone:	Not reported

NY MANIFEST:

Document ID:	Not reported
Manifest Status:	Not reported
seq:	Not reported
Year:	2014
Trans1 State ID:	NJD003812047
Trans2 State ID:	Not reported
Generator Ship Date:	05/19/2014
Trans1 Recv Date:	05/19/2014
Trans2 Recv Date:	Not reported
TSD Site Recv Date:	05/20/2014
Part A Recv Date:	Not reported
Part B Recv Date:	Not reported
Generator EPA ID:	NYP004535670
Trans1 EPA ID:	Not reported
Trans2 EPA ID:	Not reported
TSDF ID 1:	NJD991291105
TSDF ID 2:	Not reported
Manifest Tracking Number:	002406610GBF
Import Indicator:	N
Export Indicator:	N
Discr Quantity Indicator:	N
Discr Type Indicator:	N
Discr Residue Indicator:	N
Discr Partial Reject Indicator:	N
Discr Full Reject Indicator:	N
Manifest Ref Number:	Not reported
Alt Facility RCRA ID:	Not reported
Alt Facility Sign Date:	Not reported
MGMT Method Type Code:	H110
Waste Code:	Not reported
Waste Code:	Not reported
Waste Code:	Not reported
Waste Code:	Not reported
Waste Code:	Not reported
Waste Code:	Not reported
Quantity:	100
Units:	G - Gallons (liquids only)* (8.3 pounds)
Number of Containers:	1
Container Type:	TT - Cargo tank, tank trucks
Handling Method:	T Chemical, physical, or biological treatment.
Specific Gravity:	1
Waste Code:	D008
Waste Code 1_2:	Not reported
Waste Code 1_3:	Not reported
Waste Code 1_4:	Not reported
Waste Code 1_5:	Not reported
Waste Code 1_6:	Not reported

CON EDISON (Continued) **S117061272**

Click this hyperlink while viewing on your computer to access
-1 additional NY MANIFEST: record(s) in the EDR Site Report.

L102 **CON EDISON SERVICE BOX: 29177** **RCRA NonGen / NLR** **1017775723**
NE **89 LEFFERTS PL** **FINDS** **NYP004535670**
< 1/8 **BROOKLYN, NY 11238**
0.110 mi.
579 ft. **Site 4 of 7 in cluster L**

Relative:
Lower

Actual:
74 ft.

RCRA NonGen / NLR:

Date form received by agency:	06/19/2014
Facility name:	CON EDISON SERVICE BOX: 29177
Facility address:	89 LEFFERTS PL BROOKLYN, NY 11238
EPA ID:	NYP004535670
Mailing address:	IRVING PL, 15TH FL NE NEW YORK, NY 10003
Contact:	THOMAS TEELING
Contact address:	Not reported Not reported
Contact country:	Not reported
Contact telephone:	212-460-3770
Contact email:	Not reported
EPA Region:	02
Classification:	Non-Generator
Description:	Handler: Non-Generators do not presently generate hazardous waste

Handler Activities Summary:

U.S. importer of hazardous waste:	No
Mixed waste (haz. and radioactive):	No
Recycler of hazardous waste:	No
Transporter of hazardous waste:	No
Treater, storer or disposer of HW:	No
Underground injection activity:	No
On-site burner exemption:	No
Furnace exemption:	No
Used oil fuel burner:	No
Used oil processor:	No
User oil refiner:	No
Used oil fuel marketer to burner:	No
Used oil Specification marketer:	No
Used oil transfer facility:	No
Used oil transporter:	No

Historical Generators:

Date form received by agency:	05/19/2014
Site name:	CON EDISON
Classification:	Large Quantity Generator

Date form received by agency:	05/19/2014
Site name:	CON EDISON
Classification:	Not a generator, verified

Violation Status: No violations found

FINDS:

CON EDISON SERVICE BOX: 29177 (Continued) **1017775723**

Registry ID: 110063789404

Environmental Interest/Information System

RCRAInfo is a national information system that supports the Resource Conservation and Recovery Act (RCRA) program through the tracking of events and activities related to facilities that generate, transport, and treat, store, or dispose of hazardous waste. RCRAInfo allows RCRA program staff to track the notification, permit, compliance, and corrective action activities required under RCRA.

Click this hyperlink while viewing on your computer to access additional FINDS: detail in the EDR Site Report.

L103 **89-105 LEFFERTS** **NY AST** **U003388724**
NE **89-105 LEFFERTS PLACE** **N/A**
< 1/8 **BROOKLYN, NY 11201**
0.110 mi.
579 ft. **Site 5 of 7 in cluster L**

Relative: **Lower**
Actual: **74 ft.**

AST:

Region:	STATE
DEC Region:	2
Site Status:	Inactive
Facility Id:	2-279536
Program Type:	PBS
UTM X:	587914.59383
UTM Y:	4503854.77549
Expiration Date:	N/A
Site Type:	Unknown

Affiliation Records:

Site Id:	12170
Affiliation Type:	Facility Owner
Company Name:	PETER BURGESS REALTY CORP
Contact Type:	Not reported
Contact Name:	Not reported
Address1:	140 CADMAN PLAZA WEST
Address2:	Not reported
City:	BROOKLYN
State:	NY
Zip Code:	11201
Country Code:	001
Phone:	(718) 875-4050
EMail:	Not reported
Fax Number:	Not reported
Modified By:	TRANSLAT
Date Last Modified:	2004-03-04

Site Id:	12170
Affiliation Type:	Mail Contact
Company Name:	PETER BURGESS REALTY CORP
Contact Type:	Not reported
Contact Name:	Not reported
Address1:	140 CADMAN PLAZA WEST
Address2:	Not reported
City:	BROOKLYN
State:	NY

89-105 LEFFERTS (Continued) **U003388724**

Zip Code:	11201
Country Code:	001
Phone:	(718) 875-4050
EMail:	Not reported
Fax Number:	Not reported
Modified By:	TRANSLAT
Date Last Modified:	2004-03-04

Site Id:	12170
Affiliation Type:	Facility Operator
Company Name:	89-105 LEFFERTS
Contact Type:	Not reported
Contact Name:	GEORGE FORTUNE
Address1:	Not reported
Address2:	Not reported
City:	Not reported
State:	NN
Zip Code:	Not reported
Country Code:	001
Phone:	(718) 875-4050
EMail:	Not reported
Fax Number:	Not reported
Modified By:	TRANSLAT
Date Last Modified:	2004-03-04

Site Id:	12170
Affiliation Type:	Emergency Contact
Company Name:	PETER BURGESS REALTY CORP
Contact Type:	Not reported
Contact Name:	PETER J BURGESS REALTY CORP
Address1:	Not reported
Address2:	Not reported
City:	Not reported
State:	NN
Zip Code:	Not reported
Country Code:	001
Phone:	(718) 875-4050
EMail:	Not reported
Fax Number:	Not reported
Modified By:	TRANSLAT
Date Last Modified:	2004-03-04

Tank Info:

Tank Number:	100
Tank Id:	14507
Material Code:	0001
Common Name of Substance:	#2 Fuel Oil (On-Site Consumption)

Equipment Records:

H00 - Tank Leak Detection - None
G00 - Tank Secondary Containment - None
A00 - Tank Internal Protection - None
D01 - Pipe Type - Steel/Carbon Steel/Iron
I04 - Overfill - Product Level Gauge (A/G)
B00 - Tank External Protection - None

89-105 LEFFERTS (Continued) **U003388724**

C00 - Pipe Location - No Piping
F00 - Pipe External Protection - None

Tank Location:	1
Tank Type:	Steel/Carbon Steel/Iron
Tank Status:	Tank Converted to Non-Regulated Use
Pipe Model:	Not reported
Install Date:	Not reported
Capacity Gallons:	4000
Tightness Test Method:	NN
Date Test:	Not reported
Next Test Date:	Not reported
Date Tank Closed:	07/01/1994
Register:	True
Modified By:	TRANSLAT
Last Modified:	04/14/2017
Material Name:	#2 fuel oil (on-site consumption)

M104 **SERVICE BOX 33288** **NY Spills** **S105140920**
SE **1024 PACIFIC ST** **N/A**
< 1/8 **BROOKLYN, NY**
0.112 mi.
589 ft. **Site 1 of 5 in cluster M**

Relative: **Higher**
Actual: **89 ft.**

SPILLS:

Facility ID:	0104337
Facility Type:	ER
Spill Number:	0104337
DER Facility ID:	115473
Site ID:	134383
DEC Region:	2
Closed Date:	2001-08-24
Spill Cause:	Unknown
Spill Class:	C4
SWIS:	2401
Spill Date:	2001-07-23
Investigator:	KMFOLEY
Referred To:	Not reported
Reported to Dept:	2001-07-23
CID:	322
Water Affected:	Not reported
Spill Source:	Unknown
Spill Notifier:	Affected Persons
Cleanup Ceased:	Not reported
Cleanup Meets Std:	False
Last Inspection:	Not reported
Recommended Penalty:	False
UST Trust:	False
Remediation Phase:	0
Date Entered In Computer:	2001-07-23
Spill Record Last Update:	2001-09-07
Spiller Name:	UNKNOWN
Spiller Company:	Unknown
Spiller Address:	UNKNOWN
Spiller Company:	999
Contact Name:	Not reported
DEC Memo:	"Prior to Sept, 2004 data translation this spill Lead_DEC Field was FOLEY CON ED E2MIS NOTES: 7/23/01 In service box 33288, while trying to do repairs to duct work, found approx 1/2pint of an unknown fluid

SERVICE BOX 33288 (Continued) **S105140920**

on 4.5gal of standing water. PCB result <1ppm. Removed incident from 24hr deminimus program due to steel plate on top of service box. 7-27-01 Double washed structure with slix and removed all liquids. No sump in structure. Tag removed, cleanup completed."

Remarks: "1/2 gal of unk oil on 4 gal of water - samples taken and clean up pending results -con ed 138406 "

All Materials:

Site ID:	134383
Operable Unit ID:	842727
Operable Unit:	01
Material ID:	532834
Material Code:	0066A
Material Name:	unknown petroleum
Case No.:	Not reported
Material FA:	Petroleum
Quantity:	1.00
Units:	G
Recovered:	.00
Oxygenate:	Not reported

N105 **PACIFIC AUTO CLINIC** **EDR Hist Auto** **1021992067**
West **904 PACIFIC ST** **N/A**
< 1/8 **BROOKLYN, NY 11238**
0.112 mi.
592 ft. **Site 1 of 12 in cluster N**

Relative: EDR Hist Auto
Higher

Actual: **89 ft.**

Year:	Name:	Type:
1995	PACIFIC AUTO REPAIR	Automotive Transmission Repair Shops
1996	PACIFIC AUTO REPAIR	Automotive Transmission Repair Shops
1997	PACIFIC AUTO REPAIR	Automotive Transmission Repair Shops
1999	PACIFIC AUTO REPAIR INC	Automotive Transmission Repair Shops
2001	PACIFIC AUTO CLINIC	General Automotive Repair Shops
2002	PACIFIC AUTO CLINIC	General Automotive Repair Shops
2003	PACIFIC AUTO CLINIC	General Automotive Repair Shops
2004	PACIFIC AUTO CLINIC	General Automotive Repair Shops
2005	PACIFIC AUTO CLINIC	General Automotive Repair Shops
2006	PACIFIC AUTO CLINIC	General Automotive Repair Shops
2007	PACIFIC AUTO CLINIC	General Automotive Repair Shops
2008	PACIFIC AUTO CLINIC	General Automotive Repair Shops
2010	PACIFIC AUTO CLINIC	General Automotive Repair Shops
2011	PACIFIC AUTO CLINIC	General Automotive Repair Shops
2013	PACIFIC AUTO CLINIC	General Automotive Repair Shops
2014	PACIFIC AUTO CLINIC	General Automotive Repair Shops

I106
NW
< 1/8
0.112 mi.
594 ft.

LOT 101,TAXBLOCK 2018
279 ST JAMES PLACE
BROOKLYN, NY 11238

NY E DESIGNATION **S121796672**
N/A

Site 7 of 9 in cluster I

Relative:
Lower

Actual:
81 ft.

E DESIGNATION:

Tax Lot(s):	101
Tax Block:	2018
Borough Code:	BK
E-No:	E-183
Effective Date:	7/25/2007
Satisfaction Date:	Not reported
Ceqr Number:	07DCP066K
Ulurp Number:	070430ZMK
Zoning Map No:	16c
Description:	Underground Gasoline Storage Tanks* Testing Protocol.
Lot Remediation Date:	Not reported
Description:	Window Wall Attenuation & Alternate Ventilation
Lot Remediation Date:	Not reported

O107
SSW
< 1/8
0.114 mi.
603 ft.

218494; BERGEN ST AND GRAND AVE
BERGEN ST AND GRAND AVE
BROOKLYN, NY

NY Spills **S110307416**
N/A

Site 1 of 8 in cluster O

Relative:
Higher

Actual:
104 ft.

SPILLS:

Facility ID:	0914482
Facility Type:	ER
Spill Number:	0914482
DER Facility ID:	388182
Site ID:	433251
DEC Region:	2
Closed Date:	2009-11-07
Spill Cause:	Equipment Failure
Spill Class:	D4
SWIS:	2401
Spill Date:	2009-09-17
Investigator:	DMPOKRZY
Referred To:	Not reported
Reported to Dept:	2009-12-31
CID:	Not reported
Water Affected:	Not reported
Spill Source:	Commercial/Industrial
Spill Notifier:	Responsible Party
Cleanup Ceased:	Not reported
Cleanup Meets Std:	Not reported
Last Inspection:	Not reported
Recommended Penalty:	Not reported
UST Trust:	Not reported
Remediation Phase:	0
Date Entered In Computer:	2010-04-16
Spill Record Last Update:	2010-04-16
Spiller Name:	ERT DESK
Spiller Company:	CON EDISON
Spiller Address:	5030 BROADWAY
Spiller Company:	001

218494; BERGEN ST AND GRAND AVE (Continued) **S110307416**

Contact Name: ERT DESK
DEC Memo: ""
Remarks: ""

All Materials:
Site ID: 433251
Operable Unit ID: 1184162
Operable Unit: 01
Material ID: 2178391
Material Code: 0541A
Material Name: dielectric fluid
Case No.: Not reported
Material FA: Petroleum
Quantity: .00
Units: G
Recovered: Not reported
Oxygenate: Not reported

O108 **218103; BERGEN ST AND GRAND AVE** **NY Spills** **S110307340**
SSW **BERGEN ST AND GRAND AVE** **N/A**
< 1/8 **BROOKLYN, NY**
0.114 mi.
603 ft. **Site 2 of 8 in cluster O**

Relative:
Higher

Actual:
104 ft.

SPILLS:
Facility ID: 0914404
Facility Type: ER
Spill Number: 0914404
DER Facility ID: 388182
Site ID: 433252
DEC Region: 2
Closed Date: 2009-08-25
Spill Cause: Unknown
Spill Class: D4
SWIS: 2401
Spill Date: 2009-08-19
Investigator: DMPOKRZY
Referred To: Not reported
Reported to Dept: 2009-12-31
CID: Not reported
Water Affected: Not reported
Spill Source: Commercial/Industrial
Spill Notifier: Responsible Party
Cleanup Ceased: Not reported
Cleanup Meets Std: Not reported
Last Inspection: Not reported
Recommended Penalty: Not reported
UST Trust: Not reported
Remediation Phase: 0
Date Entered In Computer: 2010-04-16
Spill Record Last Update: 2010-04-16
Spiller Name: ERT DESK
Spiller Company: CON EDISON
Spiller Address: 5030 BROADWAY
Spiller Company: 001
Contact Name: ERT DESK
DEC Memo: ""

218103; BERGEN ST AND GRAND AVE (Continued) **S110307340**

Remarks: ""

All Materials:
Site ID: 433252
Operable Unit ID: 1184163
Operable Unit: 01
Material ID: 2178406
Material Code: 0066A
Material Name: unknown petroleum
Case No.: Not reported
Material FA: Petroleum
Quantity: .00
Units: G
Recovered: Not reported
Oxygenate: Not reported

J109 **767 BERGEN STREET** **NY VCP** **S118943324**
SW **767 BERGEN STREET** **N/A**
< 1/8 **NEW YORK CITY, NY**
0.115 mi.
608 ft. **Site 3 of 12 in cluster J**

Relative:
Higher

Actual:
103 ft.

VCP NYC:
Project ID: 14CVCP185K
Project Name: 767 BERGEN STREET
Project Address: 767 BERGEN STREET
Borough: BROOKLYN

VCP NYC:
Project ID: 14CVCP185K
File Name: 2013-11-04.RIR
URL: http://www.nyc.gov/html/oer/downloads/pdf/repository/NYCBCP_Brooklyn/14CVCP185K/2013-11-04.14CVCP185K.767_Bergen_Street.RIR.pdf

Project ID: 14CVCP185K
File Name: 2013-11-05.RAWP
URL: http://www.nyc.gov/html/oer/downloads/pdf/repository/NYCBCP_Brooklyn/14CVCP185K/2013-11-05.14CVCP185K.767_Bergen_Street.RAWP_Draft.pdf

Project ID: 14CVCP185K
File Name: 2013-11-12.FactSheet-1
URL: http://www.nyc.gov/html/oer/downloads/pdf/repository/NYCBCP_Brooklyn/14CVCP185K/2013-11-12.14CVCP185K.767-Bergen_Street.FactSheet-1.pdf

Project ID: 14CVCP185K
File Name: 2013-11-14.Translater_Factsheet-1
URL: http://www.nyc.gov/html/oer/downloads/pdf/repository/NYCBCP_Brooklyn/14CVCP185K/2013-11-14.14CVCP185K.767_Bergen_Street.Translated_Factsheet-1.pdf

Project ID: 14CVCP185K
File Name: 2013-11-14.Translated_CPS
URL: http://www.nyc.gov/html/oer/downloads/pdf/repository/NYCBCP_Brooklyn/14CVCP185K/2013-11-14.14CVCP185K.767_Bergen_Street.Translated_Community_Protection_Statement.pdf

Project ID: 14CVCP185K
File Name: 2014-06-02.Factsheet-2

767 BERGEN STREET (Continued) **S118943324**

URL: http://www.nyc.gov/html/oer/downloads/pdf/repository/NYCBCP_Brooklyn/14CVCP185K/2014-06-02.14CVCP185K.Doc.FactSheet-2.pdf

Project ID: 14CVCP185K
File Name: 2014-06-02.Translated_Factsheet-2
URL: http://www.nyc.gov/html/oer/downloads/pdf/repository/NYCBCP_Brooklyn/14CVCP185K/2014-06-02.14CVCP185K.Doc.Translated_Factsheet-2.pdf

Project ID: 14CVCP185K
File Name: 2015-07-08.RAR
URL: http://www.nyc.gov/html/oer/downloads/pdf/repository/NYCBCP_Brooklyn/14CVCP185K/2015-07-08.14CVCP185K.Report.RAR.OER DW.pdf

Project ID: 14CVCP185K
File Name: 2015-09-30.Factsheet-3
URL: http://www.nyc.gov/html/oer/downloads/pdf/repository/NYCBCP_Brooklyn/14CVCP185K/2015-10-15.14CVCP185K.767-Bergen.FactSheet-3.OER.pdf

Project ID: 14CVCP185K
File Name: 2015-09-30.Translated_Factsheet-3
URL: http://www.nyc.gov/html/oer/downloads/pdf/repository/NYCBCP_Brooklyn/14CVCP185K/2015-10-15.14CVCP185K.767-Bergen.Translated_FactSheet-3.OER.pdf

---

I110 **LOT 2,TAXBLOCK 2018** **NY E DESIGNATION** **S121796726**
NW **277 ST JAMES PLACE** **N/A**
< 1/8 **BROOKLYN, NY 11238**
0.115 mi.
608 ft. **Site 8 of 9 in cluster I**

Relative: **Lower**
Actual: **81 ft.**

E DESIGNATION:
Tax Lot(s): 2
Tax Block: 2018
Borough Code: BK
E-No: E-183
Effective Date: 7/25/2007
Satisfaction Date: Not reported
Ceqr Number: 07DCP066K
Ulurp Number: 070430ZMK
Zoning Map No: 16c

Description: Underground Gasoline Storage Tanks* Testing Protocol.
Lot Remediation Date: Not reported

Description: Window Wall Attenuation & Alternate Ventilation
Lot Remediation Date: Not reported

G111 **1007 ATLANTIC AVENUE REDEVELOPMENT PROJECT** **RCRA-LQG** **1000132796**
East **1007 ATLANTIC AVE** **FINDS** **NYD980757900**
< 1/8 **BROOKLYN, NY 11238** **ECHO**
0.116 mi. **NY E DESIGNATION**
610 ft. **Site 10 of 12 in cluster G** **NY MANIFEST**

Relative:
Lower

Actual:
81 ft.

RCRA-LQG:

Date form received by agency:	05/05/2016
Facility name:	1007 ATLANTIC AVENUE REDEVELOPMENT PROJECT
Facility address:	1007 ATLANTIC AVE BROOKLYN, NY 11238
EPA ID:	NYD980757900
Mailing address:	FULTON ST BROOKLYN, NY 11238
Contact:	PAUL AMIT
Contact address:	FULTON ST BROOKLYN, NY 11238
Contact country:	US
Contact telephone:	718-783-2121
Contact email:	PAUL@STERLINGTOWN.COM
EPA Region:	02
Classification:	Large Quantity Generator
Description:	Handler: generates 1,000 kg or more of hazardous waste during any calendar month; or generates more than 1 kg of acutely hazardous waste during any calendar month; or generates more than 100 kg of any residue or contaminated soil, waste or other debris resulting from the cleanup of a spill, into or on any land or water, of acutely hazardous waste during any calendar month; or generates 1 kg or less of acutely hazardous waste during any calendar month, and accumulates more than 1 kg of acutely hazardous waste at any time; or generates 100 kg or less of any residue or contaminated soil, waste or other debris resulting from the cleanup of a spill, into or on any land or water, of acutely hazardous waste during any calendar month, and accumulates more than 100 kg of that material at any time

Owner/Operator Summary:

Owner/operator name:	PAUL AMIT
Owner/operator address:	FULTON ST BROOKLYN, NY 11238
Owner/operator country:	US
Owner/operator telephone:	Not reported
Owner/operator email:	Not reported
Owner/operator fax:	Not reported
Owner/operator extension:	Not reported
Legal status:	Private
Owner/Operator Type:	Operator
Owner/Op start date:	10/31/2013
Owner/Op end date:	Not reported
Owner/operator name:	ATLANTIC HILL RESIDENCE LLC
Owner/operator address:	FULTON ST BROOKLYN, NY 11238
Owner/operator country:	US
Owner/operator telephone:	718-783-2121
Owner/operator email:	Not reported
Owner/operator fax:	Not reported
Owner/operator extension:	Not reported
Legal status:	Private
Owner/Operator Type:	Owner

1007 ATLANTIC AVENUE REDEVELOPMENT PROJECT (Continued) **1000132796**

Owner/Op start date: 10/21/2013
Owner/Op end date: Not reported

Owner/operator name: PAUL AMIT
Owner/operator address: Not reported
Not reported
Owner/operator country: US
Owner/operator telephone: Not reported
Owner/operator email: Not reported
Owner/operator fax: Not reported
Owner/operator extension: Not reported
Legal status: Private
Owner/Operator Type: Operator
Owner/Op start date: 10/31/2013
Owner/Op end date: Not reported

Owner/operator name: ATLANTIC HILL RESIDENCE LLC
Owner/operator address: FULTON ST
BROOKLYN, NY 11238
Owner/operator country: US
Owner/operator telephone: 718-783-2121
Owner/operator email: Not reported
Owner/operator fax: Not reported
Owner/operator extension: Not reported
Legal status: Private
Owner/Operator Type: Owner
Owner/Op start date: 10/31/2013
Owner/Op end date: Not reported

Owner/operator name: R&S STRAUSS
Owner/operator address: NOT REQUIRED
NOT REQUIRED, WY 99999
Owner/operator country: Not reported
Owner/operator telephone: 212-555-1212
Owner/operator email: Not reported
Owner/operator fax: Not reported
Owner/operator extension: Not reported
Legal status: Private
Owner/Operator Type: Owner
Owner/Op start date: Not reported
Owner/Op end date: Not reported

Handler Activities Summary:
U.S. importer of hazardous waste: No
Mixed waste (haz. and radioactive): No
Recycler of hazardous waste: No
Transporter of hazardous waste: No
Treater, storer or disposer of HW: No
Underground injection activity: No
On-site burner exemption: No
Furnace exemption: No
Used oil fuel burner: No
Used oil processor: No
User oil refiner: No
Used oil fuel marketer to burner: No
Used oil Specification marketer: No
Used oil transfer facility: No

1007 ATLANTIC AVENUE REDEVELOPMENT PROJECT (Continued) **1000132796**

Used oil transporter: No

. Waste code: D008
. Waste name: LEAD

Historical Generators:
Date form received by agency: 04/09/2015
Site name: 1007 ATLANTIC AVENUE REDEVELOPMENT PROJECT
Classification: Not a generator, verified

. Waste code: D008
. Waste name: LEAD

Date form received by agency: 09/08/2014
Site name: 1007 ATLANTIC AVENUE REDEVELOPMENT PROJECT
Classification: Large Quantity Generator

. Waste code: D008
. Waste name: LEAD

Date form received by agency: 01/01/2007
Site name: R & S STRAUSS
Classification: Not a generator, verified

Date form received by agency: 01/01/2006
Site name: R & S STRAUSS
Classification: Not a generator, verified

Date form received by agency: 07/08/1999
Site name: R & S STRAUSS
Classification: Not a generator, verified

Date form received by agency: 06/29/1983
Site name: R & S STRAUSS
Classification: Large Quantity Generator

. Waste code: NONE
. Waste name: None

Biennial Reports:

Last Biennial Reporting Year: 2017

Annual Waste Handled:
Waste code: D008
Waste name: LEAD
Amount (Lbs): 295000

Violation Status: No violations found

FINDS:

Registry ID: 110004389910

Environmental Interest/Information System
RCRAInfo is a national information system that supports the Resource Conservation and Recovery Act (RCRA) program through the tracking of

1007 ATLANTIC AVENUE REDEVELOPMENT PROJECT (Continued) **1000132796**

events and activities related to facilities that generate, transport, and treat, store, or dispose of hazardous waste. RCRAInfo allows RCRA program staff to track the notification, permit, compliance, and corrective action activities required under RCRA.

Click this hyperlink while viewing on your computer to access additional FINDS: detail in the EDR Site Report.

ECHO:

Envid:	1000132796
Registry ID:	110004389910
DFR URL:	http://echo.epa.gov/detailed-facility-report?fid=110004389910

E DESIGNATION:

Tax Lot(s):	55
Tax Block:	2019
Borough Code:	BK
E-No:	E-183
Effective Date:	7/25/2007
Satisfaction Date:	Not reported
Ceqr Number:	07DCP066K
Ulurp Number:	070430ZMK
Zoning Map No:	16c
Description:	Underground Gasoline Storage Tanks* Testing Protocol.
Lot Remediation Date:	Not reported
Description:	Window Wall Attenuation & Alternate Ventilation
Lot Remediation Date:	Not reported

NY MANIFEST:

Country:	USA
EPA ID:	NYD980757900
Facility Status:	Not reported
Location Address 1:	1007 ATLANTIC AVE
Code:	BP
Location Address 2:	Not reported
Total Tanks:	Not reported
Location City:	BROOKLYN
Location State:	NY
Location Zip:	11238
Location Zip 4:	2801

NY MANIFEST:

EPAID:	NYD980757900
Mailing Name:	1007 ATLANTIC AVENUE REDEVELOPMENT PROJECT
Mailing Contact:	1007 ATLANTIC AVENUE REDEVELOPMENT PROJECT
Mailing Address 1:	936 FULTON ST
Mailing Address 2:	Not reported
Mailing City:	BROOKLYN
Mailing State:	NY
Mailing Zip:	11238
Mailing Zip 4:	2801
Mailing Country:	USA
Mailing Phone:	6315046000

1007 ATLANTIC AVENUE REDEVELOPMENT PROJECT (Continued) **1000132796**

NY MANIFEST:

Document ID:	Not reported
Manifest Status:	Not reported
seq:	Not reported
Year:	2015
Trans1 State ID:	NJR988828162
Trans2 State ID:	Not reported
Generator Ship Date:	07/15/2015
Trans1 Recv Date:	07/15/2015
Trans2 Recv Date:	Not reported
TSD Site Recv Date:	07/15/2015
Part A Recv Date:	Not reported
Part B Recv Date:	Not reported
Generator EPA ID:	NYD980757900
Trans1 EPA ID:	Not reported
Trans2 EPA ID:	Not reported
TSDF ID 1:	NJD991291105
TSDF ID 2:	Not reported
Manifest Tracking Number:	014730279JJK
Import Indicator:	N
Export Indicator:	N
Discr Quantity Indicator:	N
Discr Type Indicator:	N
Discr Residue Indicator:	N
Discr Partial Reject Indicator:	N
Discr Full Reject Indicator:	N
Manifest Ref Number:	Not reported
Alt Facility RCRA ID:	Not reported
Alt Facility Sign Date:	Not reported
MGMT Method Type Code:	H120
Waste Code:	Not reported
Waste Code:	Not reported
Waste Code:	Not reported
Waste Code:	Not reported
Waste Code:	Not reported
Waste Code:	Not reported
Quantity:	48020
Units:	P - Pounds
Number of Containers:	1
Container Type:	CM - Metal boxes, cases, roll-offs
Handling Method:	T Chemical, physical, or biological treatment.
Specific Gravity:	1
Waste Code:	D008
Waste Code 1_2:	Not reported
Waste Code 1_3:	Not reported
Waste Code 1_4:	Not reported
Waste Code 1_5:	Not reported
Waste Code 1_6:	Not reported

Click this hyperlink while viewing on your computer to access
-1 additional NY MANIFEST: record(s) in the EDR Site Report.

G112 **R & S STRAUSS** **NJ MANIFEST** **S120665387**
East **1007 ATLANTIC AVENUE** **N/A**
< 1/8 **BROOKLYN, NY 11238**
0.116 mi.
610 ft. **Site 11 of 12 in cluster G**

Relative: **Lower**

Actual: **81 ft.**

NJ MANIFEST:

EPA Id:	NYD980757900
Mail Address:	1007 ATLANTIC AVENUE
Mail City/State/Zip:	BROOKLYN 11238
Facility Phone:	7187838639
Emergency Phone:	Not reported
Contact:	ABINAS CHAND
Comments:	Not reported
SIC Code:	Not reported
County:	00
Municipal:	00
Previous EPA Id:	Not reported
Gen Flag:	X
Trans Flag:	Not reported
TSDF Flag:	Not reported
Name Change:	Not reported
Date Change:	Not reported

Manifest:

Manifest Number:	014730279JJK
EPA ID:	NYD980757900
Date Shipped:	7/15/2015
TSDF EPA ID:	NJD991291105
Transporter EPA ID:	NJR986628162
Transporter 2 EPA ID:	Not reported
Transporter 3 EPA ID:	Not reported
Transporter 4 EPA ID:	Not reported
Transporter 5 EPA ID:	Not reported
Transporter 6 EPA ID:	Not reported
Transporter 7 EPA ID:	Not reported
Transporter 8 EPA ID:	Not reported
Transporter 9 EPA ID:	Not reported
Transporter 10 EPA ID:	Not reported
Date Trans1 Transported Waste:	Not reported
Date Trans2 Transported Waste:	Not reported
Date Trans3 Transported Waste:	Not reported
Date Trans4 Transported Waste:	Not reported
Date Trans5 Transported Waste:	Not reported
Date Trans6 Transported Waste:	Not reported
Date Trans7 Transported Waste:	Not reported
Date Trans8 Transported Waste:	Not reported
Date Trans9 Transported Waste:	Not reported
Date Trans10 Transported Waste:	Not reported
Date TSDF Received Waste:	Not reported
TSDF EPA Facility Name:	Not reported
QTY Units:	Not reported
Transporter SEQ ID:	Not reported
Transporter-1 Date:	Not reported
Waste SEQ ID:	Not reported
Waste Type Code 2:	Not reported
Waste Type Code 3:	Not reported
Waste Type Code 4:	Not reported
Waste Type Code 5:	Not reported
Waste Type Code 6:	Not reported

R & S STRAUSS (Continued) **S120665387**

Date Accepted:	Not reported
Manifest Discrepancy Type:	Not reported
Data Entry Number:	Not reported
Was Load Rejected:	BROOKLYN 11238
Reason Load Was Rejected:	Not reported
Manifest Number:	013917946JJK
EPA ID:	NYD980757900
Date Shipped:	6/8/2015
TSDF EPA ID:	NJD991291105
Transporter EPA ID:	NYD986969947
Transporter 2 EPA ID:	Not reported
Transporter 3 EPA ID:	Not reported
Transporter 4 EPA ID:	Not reported
Transporter 5 EPA ID:	Not reported
Transporter 6 EPA ID:	Not reported
Transporter 7 EPA ID:	Not reported
Transporter 8 EPA ID:	Not reported
Transporter 9 EPA ID:	Not reported
Transporter 10 EPA ID:	Not reported
Date Trans1 Transported Waste:	Not reported
Date Trans2 Transported Waste:	Not reported
Date Trans3 Transported Waste:	Not reported
Date Trans4 Transported Waste:	Not reported
Date Trans5 Transported Waste:	Not reported
Date Trans6 Transported Waste:	Not reported
Date Trans7 Transported Waste:	Not reported
Date Trans8 Transported Waste:	Not reported
Date Trans9 Transported Waste:	Not reported
Date Trans10 Transported Waste:	Not reported
Date TSDF Received Waste:	Not reported
TSDF EPA Facility Name:	Not reported
QTY Units:	Not reported
Transporter SEQ ID:	Not reported
Transporter-1 Date:	Not reported
Waste SEQ ID:	Not reported
Waste Type Code 2:	Not reported
Waste Type Code 3:	Not reported
Waste Type Code 4:	Not reported
Waste Type Code 5:	Not reported
Waste Type Code 6:	Not reported
Date Accepted:	Not reported
Manifest Discrepancy Type:	Not reported
Data Entry Number:	Not reported
Was Load Rejected:	BROOKLYN 11238
Reason Load Was Rejected:	Not reported
Manifest Number:	013917944JJK
EPA ID:	NYD980757900
Date Shipped:	6/8/2015
TSDF EPA ID:	NJD991291105
Transporter EPA ID:	NYD986969947
Transporter 2 EPA ID:	Not reported
Transporter 3 EPA ID:	Not reported
Transporter 4 EPA ID:	Not reported
Transporter 5 EPA ID:	Not reported
Transporter 6 EPA ID:	Not reported

R & S STRAUSS (Continued) **S120665387**

Transporter 7 EPA ID:	Not reported
Transporter 8 EPA ID:	Not reported
Transporter 9 EPA ID:	Not reported
Transporter 10 EPA ID:	Not reported
Date Trans1 Transported Waste:	Not reported
Date Trans2 Transported Waste:	Not reported
Date Trans3 Transported Waste:	Not reported
Date Trans4 Transported Waste:	Not reported
Date Trans5 Transported Waste:	Not reported
Date Trans6 Transported Waste:	Not reported
Date Trans7 Transported Waste:	Not reported
Date Trans8 Transported Waste:	Not reported
Date Trans9 Transported Waste:	Not reported
Date Trans10 Transported Waste:	Not reported
Date TSDF Received Waste:	Not reported
TSDF EPA Facility Name:	Not reported
QTY Units:	Not reported
Transporter SEQ ID:	Not reported
Transporter-1 Date:	Not reported
Waste SEQ ID:	Not reported
Waste Type Code 2:	Not reported
Waste Type Code 3:	Not reported
Waste Type Code 4:	Not reported
Waste Type Code 5:	Not reported
Waste Type Code 6:	Not reported
Date Accepted:	Not reported
Manifest Discrepancy Type:	Not reported
Data Entry Number:	Not reported
Was Load Rejected:	BROOKLYN 11238
Reason Load Was Rejected:	Not reported

Manifest Number:	013917945JJK
EPA ID:	NYD980757900
Date Shipped:	6/8/2015
TSDF EPA ID:	NJD991291105
Transporter EPA ID:	NYD986969947
Transporter 2 EPA ID:	Not reported
Transporter 3 EPA ID:	Not reported
Transporter 4 EPA ID:	Not reported
Transporter 5 EPA ID:	Not reported
Transporter 6 EPA ID:	Not reported
Transporter 7 EPA ID:	Not reported
Transporter 8 EPA ID:	Not reported
Transporter 9 EPA ID:	Not reported
Transporter 10 EPA ID:	Not reported
Date Trans1 Transported Waste:	Not reported
Date Trans2 Transported Waste:	Not reported
Date Trans3 Transported Waste:	Not reported
Date Trans4 Transported Waste:	Not reported
Date Trans5 Transported Waste:	Not reported
Date Trans6 Transported Waste:	Not reported
Date Trans7 Transported Waste:	Not reported
Date Trans8 Transported Waste:	Not reported
Date Trans9 Transported Waste:	Not reported
Date Trans10 Transported Waste:	Not reported
Date TSDF Received Waste:	Not reported
TSDF EPA Facility Name:	Not reported

R & S STRAUSS (Continued) **S120665387**

QTY Units:	Not reported
Transporter SEQ ID:	Not reported
Transporter-1 Date:	Not reported
Waste SEQ ID:	Not reported
Waste Type Code 2:	Not reported
Waste Type Code 3:	Not reported
Waste Type Code 4:	Not reported
Waste Type Code 5:	Not reported
Waste Type Code 6:	Not reported
Date Accepted:	Not reported
Manifest Discrepancy Type:	Not reported
Data Entry Number:	Not reported
Was Load Rejected:	BROOKLYN 11238
Reason Load Was Rejected:	Not reported

Manifest Number:	013917947JJK
EPA ID:	NYD980757900
Date Shipped:	6/8/2015
TSDF EPA ID:	NJD991291105
Transporter EPA ID:	NYD986969947
Transporter 2 EPA ID:	Not reported
Transporter 3 EPA ID:	Not reported
Transporter 4 EPA ID:	Not reported
Transporter 5 EPA ID:	Not reported
Transporter 6 EPA ID:	Not reported
Transporter 7 EPA ID:	Not reported
Transporter 8 EPA ID:	Not reported
Transporter 9 EPA ID:	Not reported
Transporter 10 EPA ID:	Not reported
Date Trans1 Transported Waste:	Not reported
Date Trans2 Transported Waste:	Not reported
Date Trans3 Transported Waste:	Not reported
Date Trans4 Transported Waste:	Not reported
Date Trans5 Transported Waste:	Not reported
Date Trans6 Transported Waste:	Not reported
Date Trans7 Transported Waste:	Not reported
Date Trans8 Transported Waste:	Not reported
Date Trans9 Transported Waste:	Not reported
Date Trans10 Transported Waste:	Not reported
Date TSDF Received Waste:	Not reported
TSDF EPA Facility Name:	Not reported
QTY Units:	Not reported
Transporter SEQ ID:	Not reported
Transporter-1 Date:	Not reported
Waste SEQ ID:	Not reported
Waste Type Code 2:	Not reported
Waste Type Code 3:	Not reported
Waste Type Code 4:	Not reported
Waste Type Code 5:	Not reported
Waste Type Code 6:	Not reported
Date Accepted:	Not reported
Manifest Discrepancy Type:	Not reported
Data Entry Number:	Not reported
Was Load Rejected:	BROOKLYN 11238
Reason Load Was Rejected:	Not reported

G113 **1007 ATLANTIC AVENUE** **NY VCP** **S118943352**
East **1007 ATLANTIC AVENUE** **N/A**
< 1/8 **NEW YORK CITY, NY**
0.116 mi.
610 ft. **Site 12 of 12 in cluster G**

Relative:
Lower

Actual:
81 ft.

VCP NYC:
Project ID: 14CVCP216K
Project Name: 1007 ATLANTIC AVENUE
Project Address: 1007 ATLANTIC AVENUE
Borough: BROOKLYN

VCP NYC:
Project ID: 14CVCP216K
File Name: 2014-01-15.RIR
URL: http://www.nyc.gov/html/oer/downloads/pdf/repository/NYCBCP_Brooklyn/14CVCP216K/2013-01-15.14CVCP216K.report.RIR_V2.EBC.pdf

Project ID: 14CVCP216K
File Name: 2014-05-23.RAWP
URL: http://www.nyc.gov/html/oer/downloads/pdf/repository/NYCBCP_Brooklyn/14CVCP216K/2014-05-23.14CVCP216K.report.RAWP_final.EBC.pdf

Project ID: 14CVCP216K
File Name: 2014-05-23.Factsheet-1
URL: http://www.nyc.gov/html/oer/downloads/pdf/repository/NYCBCP_Brooklyn/14CVCP216K/2014-05-23.14CVCP216K.doc.Factsheet-1.Rbub.pdf

Project ID: 14CVCP216K
File Name: 2014-05-23.Translated_Factsheet-1
URL: http://www.nyc.gov/html/oer/downloads/pdf/repository/NYCBCP_Brooklyn/14CVCP216K/2014-05-23.14CVCP216K.doc.Factsheet-1_Translation.RBub.pdf

Project ID: 14CVCP216K
File Name: 2014-05-23.Translated_CPS
URL: http://www.nyc.gov/html/oer/downloads/pdf/repository/NYCBCP_Brooklyn/14CVCP216K/2014-05-23.14CVCP216K.doc.CPS_Translation.RBub.pdf

---

J114 **LOT 48,TAXBLOCK 1140** **NY E DESIGNATION** **S108077909**
SW **765 BERGEN STREET** **N/A**
< 1/8 **BROOKLYN, NY**
0.116 mi.
613 ft. **Site 4 of 12 in cluster J**

Relative:
Higher

Actual:
103 ft.

E DESIGNATION:
Tax Lot(s): 48
Tax Block: 1140
Borough Code: Not reported
E-No: E-51
Effective Date: 2/9/1994
Satisfaction Date: Not reported
Ceqr Number: 93DCP037K
Ulurp Number: 930430 ZMK
Zoning Map No: 16c, 16d

Description: Underground Gasoline Storage Tanks* Testing Protocol.
Lot Remediation Date: 7/27/2015

L115 **CON EDISON SERVICE BOX: 29169** **RCRA NonGen / NLR** **1016970240**
NE **105 LEFFERTS PL** **NY MANIFEST** **NYP004439444**
< 1/8 **BROOKLYN, NY 11238**
0.117 mi.
617 ft. **Site 6 of 7 in cluster L**

Relative:
Lower

Actual:
74 ft.

RCRA NonGen / NLR:

Date form received by agency:	03/11/2014
Facility name:	CON EDISON SERVICE BOX: 29169
Facility address:	105 LEFFERTS PL BROOKLYN, NY 11238
EPA ID:	NYP004439444
Mailing address:	IRVING PL, 15TH FL NE NEW YORK, NY 10003
Contact:	THOMAS TEELING
Contact address:	Not reported Not reported
Contact country:	Not reported
Contact telephone:	212-460-3770
Contact email:	Not reported
EPA Region:	02
Classification:	Non-Generator
Description:	Handler: Non-Generators do not presently generate hazardous waste

Handler Activities Summary:

U.S. importer of hazardous waste:	No
Mixed waste (haz. and radioactive):	No
Recycler of hazardous waste:	No
Transporter of hazardous waste:	No
Treater, storer or disposer of HW:	No
Underground injection activity:	No
On-site burner exemption:	No
Furnace exemption:	No
Used oil fuel burner:	No
Used oil processor:	No
User oil refiner:	No
Used oil fuel marketer to burner:	No
Used oil Specification marketer:	No
Used oil transfer facility:	No
Used oil transporter:	No

Historical Generators:

Date form received by agency:	02/11/2014
Site name:	CON EDISON SERVICE BOX: 29169
Classification:	Conditionally Exempt Small Quantity Generator
Violation Status:	No violations found

NY MANIFEST:

Country:	USA
EPA ID:	NYP004439444
Facility Status:	Not reported
Location Address 1:	105 LEFFERTS PL
Code:	BP
Location Address 2:	SB29169
Total Tanks:	Not reported
Location City:	BROOKLYN
Location State:	NY
Location Zip:	11238

CON EDISON SERVICE BOX: 29169 (Continued) **1016970240**

Location Zip 4: Not reported

NY MANIFEST:
EPAID: NYP004439444
Mailing Name: CON EDISON
Mailing Contact: CON EDISION
Mailing Address 1: 4 IRVING PL
Mailing Address 2: 15TH FL
Mailing City: NEW YORK
Mailing State: NY
Mailing Zip: 10003
Mailing Zip 4: Not reported
Mailing Country: USA
Mailing Phone: Not reported

NY MANIFEST:
Document ID: Not reported
Manifest Status: Not reported
seq: Not reported
Year: 2014
Trans1 State ID: NJ0000027193
Trans2 State ID: Not reported
Generator Ship Date: 02/11/2014
Trans1 Recv Date: 02/11/2014
Trans2 Recv Date: Not reported
TSD Site Recv Date: 02/14/2014
Part A Recv Date: Not reported
Part B Recv Date: Not reported
Generator EPA ID: NYP004439444
Trans1 EPA ID: Not reported
Trans2 EPA ID: Not reported
TSDF ID 1: NJD002200046
TSDF ID 2: Not reported
Manifest Tracking Number: 011697821JJK
Import Indicator: N
Export Indicator: N
Discr Quantity Indicator: N
Discr Type Indicator: N
Discr Residue Indicator: N
Discr Partial Reject Indicator: N
Discr Full Reject Indicator: N
Manifest Ref Number: Not reported
Alt Facility RCRA ID: Not reported
Alt Facility Sign Date: Not reported
MGMT Method Type Code: H110
Waste Code: Not reported
Waste Code: Not reported
Waste Code: Not reported
Waste Code: Not reported
Waste Code: Not reported
Waste Code: Not reported
Quantity: 100
Units: G - Gallons (liquids only)* (8.3 pounds)
Number of Containers: 1
Container Type: TT - Cargo tank, tank trucks
Handling Method: T Chemical, physical, or biological treatment.
Specific Gravity: 1

CON EDISON SERVICE BOX: 29169 (Continued) **1016970240**

Waste Code:	D008
Waste Code 1_2:	Not reported
Waste Code 1_3:	Not reported
Waste Code 1_4:	Not reported
Waste Code 1_5:	Not reported
Waste Code 1_6:	Not reported

Click this hyperlink while viewing on your computer to access
-1 additional NY MANIFEST: record(s) in the EDR Site Report.

L116 **105 LEFFERTS PL** **NY AST** **U003395225**
NE **105 LEFFERTS PL** **N/A**
< 1/8 **BROOKLYN, NY 11238**
0.117 mi.
617 ft. **Site 7 of 7 in cluster L**

Relative:
Lower

Actual:
74 ft.

AST:

Region:	STATE
DEC Region:	2
Site Status:	Active
Facility Id:	2-479683
Program Type:	PBS
UTM X:	587965.87937
UTM Y:	4503842.01559
Expiration Date:	06/06/2021
Site Type:	Apartment Building/Office Building

Affiliation Records:

Site Id:	21372
Affiliation Type:	Facility Operator
Company Name:	105 LEFFERTS PL
Contact Type:	Not reported
Contact Name:	NA
Address1:	Not reported
Address2:	Not reported
City:	Not reported
State:	NN
Zip Code:	Not reported
Country Code:	001
Phone:	Not reported
EMail:	Not reported
Fax Number:	Not reported
Modified By:	MRBARROW
Date Last Modified:	2017-09-12

Site Id:	21372
Affiliation Type:	Emergency Contact
Company Name:	RSR & AZ LEFFERTS, LLC
Contact Type:	Not reported
Contact Name:	ISRAEL ACEVEDO
Address1:	Not reported
Address2:	Not reported
City:	Not reported
State:	NN
Zip Code:	Not reported
Country Code:	999
Phone:	(516) 232-5371

105 LEFFERTS PL (Continued) **U003395225**

EMail: Not reported
Fax Number: Not reported
Modified By: MRBARROW
Date Last Modified: 2017-09-12

Site Id: 21372
Affiliation Type: Mail Contact
Company Name: NELSON COLOR/GILMAN MANAGEMENT
Contact Type: Not reported
Contact Name: ISRAEL ACEVEDO
Address1: 55 WATERMILL LN
Address2: SUITE 100
City: GREAT NECK
State: NY
Zip Code: 11022
Country Code: 001
Phone: (516) 764-0226
EMail: Not reported
Fax Number: Not reported
Modified By: MRBARROW
Date Last Modified: 2017-09-12

Site Id: 21372
Affiliation Type: Facility Owner
Company Name: RSR & AZ LEFFERTS, LLC
Contact Type: PROPERTY MANAGER
Contact Name: NELSON COLOR
Address1: 55 WATERMILL LANE SUITE 100
Address2: Not reported
City: GREAT NECK
State: NY
Zip Code: 11022
Country Code: 001
Phone: (516) 764-0226
EMail: Not reported
Fax Number: Not reported
Modified By: MRBARROW
Date Last Modified: 2017-09-12

Tank Info:

Tank Number: 001
Tank Id: 38731
Material Code: 0001
Common Name of Substance: #2 Fuel Oil (On-Site Consumption)

Equipment Records:

I04 - Overfill - Product Level Gauge (A/G)
L00 - Piping Leak Detection - None
C02 - Pipe Location - Underground/On-ground
J02 - Dispenser - Suction Dispenser
B00 - Tank External Protection - None
A01 - Tank Internal Protection - Epoxy Liner
E00 - Piping Secondary Containment - None
G03 - Tank Secondary Containment - Vault (w/o access)
H00 - Tank Leak Detection - None

105 LEFFERTS PL (Continued) **U003395225**

D01 - Pipe Type - Steel/Carbon Steel/Iron
F01 - Pipe External Protection - Painted/Asphalt Coating
K00 - Spill Prevention - None

Tank Location:	3
Tank Type:	Steel/Carbon Steel/Iron
Tank Status:	In Service
Pipe Model:	Not reported
Install Date:	02/26/1958
Capacity Gallons:	4000
Tightness Test Method:	NN
Date Test:	Not reported
Next Test Date:	Not reported
Date Tank Closed:	Not reported
Register:	True
Modified By:	MRBARROW
Last Modified:	09/12/2017
Material Name:	#2 fuel oil (on-site consumption)

P117 **LOT 3,TAXBLOCK 2018** **NY E DESIGNATION** **S121796781**
NW **275 ST JAMES PLACE** **N/A**
< 1/8 **BROOKLYN, NY 11238**
0.117 mi.
620 ft. **Site 1 of 7 in cluster P**

Relative: **Lower**
Actual: **81 ft.**

E DESIGNATION:

Tax Lot(s):	3
Tax Block:	2018
Borough Code:	BK
E-No:	E-183
Effective Date:	7/25/2007
Satisfaction Date:	Not reported
Ceqr Number:	07DCP066K
Ulurp Number:	070430ZMK
Zoning Map No:	16c
Description:	Underground Gasoline Storage Tanks* Testing Protocol.
Lot Remediation Date:	Not reported
Description:	Window Wall Attenuation & Alternate Ventilation
Lot Remediation Date:	Not reported

P118 **LOT 4,TAXBLOCK 2018** **NY E DESIGNATION** **S121796865**
NW **273 ST JAMES PLACE** **N/A**
< 1/8 **BROOKLYN, NY 11238**
0.120 mi.
631 ft. **Site 2 of 7 in cluster P**

Relative: **Lower**
Actual: **81 ft.**

E DESIGNATION:

Tax Lot(s):	4
Tax Block:	2018
Borough Code:	BK
E-No:	E-183
Effective Date:	7/25/2007
Satisfaction Date:	Not reported
Ceqr Number:	07DCP066K
Ulurp Number:	070430ZMK

LOT 4,TAXBLOCK 2018 (Continued) **S121796865**

Zoning Map No: 16c

Description: Underground Gasoline Storage Tanks* Testing Protocol.
Lot Remediation Date: Not reported

Description: Window Wall Attenuation & Alternate Ventilation
Lot Remediation Date: Not reported

J119 **761-63 BERGEN ST** **NY Spills** **S102141423**
SW **761-63 BERGEN ST** **N/A**
< 1/8 **BROOKLYN, NY**
0.121 mi.
640 ft. **Site 5 of 12 in cluster J**

Relative:
Higher

Actual:
103 ft.

SPILLS:

Facility ID:	9108309
Facility Type:	ER
Spill Number:	9108309
DER Facility ID:	70959
Site ID:	75836
DEC Region:	2
Closed Date:	1991-11-04
Spill Cause:	Housekeeping
Spill Class:	Not reported
SWIS:	2401
Spill Date:	1991-11-04
Investigator:	KSTANG
Referred To:	Not reported
Reported to Dept:	1991-11-04
CID:	Not reported
Water Affected:	Not reported
Spill Source:	Commercial/Industrial
Spill Notifier:	Citizen
Cleanup Ceased:	1991-11-04
Cleanup Meets Std:	True
Last Inspection:	Not reported
Recommended Penalty:	False
UST Trust:	False
Remediation Phase:	0
Date Entered In Computer:	1991-11-08
Spill Record Last Update:	2004-09-30
Spiller Name:	Not reported
Spiller Company:	Not reported
Spiller Address:	Not reported
Spiller Company:	001
Contact Name:	Not reported
DEC Memo:	"Prior to Sept, 2004 data translation this spill Lead_DEC Field was TANG / / : REFERRED TO LAW ENF. 10/10/95: This is additional information about material spilled from the translation of the old spill file: OLD GASOLINE."
Remarks:	"SIDEWALK & STREET ARE BLACK FROM OIL. ONGOING FOR FIVE YEARS."

All Materials:

Site ID:	75836
Operable Unit ID:	962447
Operable Unit:	01
Material ID:	420467
Material Code:	0022

761-63 BERGEN ST (Continued) **S102141423**

Material Name:	waste oil/used oil
Case No.:	Not reported
Material FA:	Petroleum
Quantity:	-1.00
Units:	Not reported
Recovered:	.00
Oxygenate:	Not reported

J120 **761 BERGEN ST** **NY Spills** **S102146619**
SW **761 BERGEN ST** **N/A**
< 1/8 **BROOKLYN, NY**
0.121 mi.
640 ft. **Site 6 of 12 in cluster J**

Relative:
Higher

Actual:
103 ft.

SPILLS:

Facility ID:	9303392
Facility Type:	ER
Spill Number:	9303392
DER Facility ID:	156896
Site ID:	187765
DEC Region:	2
Closed Date:	1993-06-15
Spill Cause:	Deliberate
Spill Class:	D4
SWIS:	4301
Spill Date:	1993-06-15
Investigator:	KSTANG
Referred To:	Not reported
Reported to Dept:	1993-06-15
CID:	Not reported
Water Affected:	Not reported
Spill Source:	Unknown
Spill Notifier:	Other
Cleanup Ceased:	1993-06-15
Cleanup Meets Std:	True
Last Inspection:	Not reported
Recommended Penalty:	False
UST Trust:	False
Remediation Phase:	0
Date Entered In Computer:	1993-06-16
Spill Record Last Update:	1993-07-19
Spiller Name:	Not reported
Spiller Company:	JUNK YARD
Spiller Address:	WASHINGTON & GRAND AVE
Spiller Company:	001
Contact Name:	Not reported
DEC Memo:	"Prior to Sept, 2004 data translation this spill Lead_DEC Field was TANG. 10/10/95: This is additional information about material spilled from the translation of the old spill file: 55 GALS DRUMS MARKED"
Remarks:	"2DZ SSGD DRUMS LEAKING INSIDE JUNK YARD - EZO CARANZA FROM DEP - REFER TO DEP."

P121
NW
< 1/8
0.121 mi.
641 ft.

LOT 5,TAXBLOCK 2018
271 ST JAMES PLACE
BROOKLYN, NY 11238

Site 3 of 7 in cluster P

NY E DESIGNATION | **S121796904** | **N/A**

Relative:
Lower

Actual:
81 ft.

E DESIGNATION:

Tax Lot(s):	5
Tax Block:	2018
Borough Code:	BK
E-No:	E-183
Effective Date:	7/25/2007
Satisfaction Date:	Not reported
Ceqr Number:	07DCP066K
Ulurp Number:	070430ZMK
Zoning Map No:	16c
Description:	Underground Gasoline Storage Tanks* Testing Protocol.
Lot Remediation Date:	Not reported
Description:	Window Wall Attenuation & Alternate Ventilation
Lot Remediation Date:	Not reported

J122
SW
< 1/8
0.122 mi.
645 ft.

CON EDISON
757 BERGEN ST
BROOKLYN, NY 11238

Site 7 of 12 in cluster J

RCRA NonGen / NLR | **1019902417** | **NYP004773487**

Relative:
Higher

Actual:
103 ft.

RCRA NonGen / NLR:

Date form received by agency:	04/23/2015
Facility name:	CON EDISON
Facility address:	757 BERGEN ST BROOKLYN, NY 11238
EPA ID:	NYP004773487
Mailing address:	IRVING PL 15TH FL NE NEW YORK, NY 10003
Contact:	THOMAS TEELING
Contact address:	Not reported Not reported
Contact country:	Not reported
Contact telephone:	212-460-3770
Contact email:	Not reported
EPA Region:	02
Classification:	Non-Generator
Description:	Handler: Non-Generators do not presently generate hazardous waste

Handler Activities Summary:

U.S. importer of hazardous waste:	No
Mixed waste (haz. and radioactive):	No
Recycler of hazardous waste:	No
Transporter of hazardous waste:	No
Treater, storer or disposer of HW:	No
Underground injection activity:	No
On-site burner exemption:	No
Furnace exemption:	No
Used oil fuel burner:	No
Used oil processor:	No
User oil refiner:	No

CON EDISON (Continued) **1019902417**

Used oil fuel marketer to burner: No
Used oil Specification marketer: No
Used oil transfer facility: No
Used oil transporter: No

Historical Generators:
Date form received by agency: 04/23/2015
Site name: CON EDISON
Classification: Large Quantity Generator

Violation Status: No violations found

J123 **CON EDISON** **NJ MANIFEST** **S120670965**
SW **757 BERGEN ST** **N/A**
< 1/8 **BROOKLYN, NY 11238**
0.122 mi.
645 ft. **Site 8 of 12 in cluster J**

Relative:
Higher

Actual:
103 ft.

NJ MANIFEST:
EPA Id: NYP004773487
Mail Address: IRVING PL 15TH FL NE
Mail City/State/Zip: NEW YORK, NY 10003
Facility Phone: Not reported
Emergency Phone: Not reported
Contact: THOMAS TEELING
Comments: Not reported
SIC Code: Not reported
County: NY047
Municipal: Not reported
Previous EPA Id: Not reported
Gen Flag: Not reported
Trans Flag: Not reported
TSDF Flag: Not reported
Name Change: Not reported
Date Change: Not reported

Manifest:
Manifest Number: 014088056JJK
EPA ID: NYP004773487
Date Shipped: 4/23/2015
TSDF EPA ID: NJD002200046
Transporter EPA ID: NJ0000027193
Transporter 2 EPA ID: Not reported
Transporter 3 EPA ID: Not reported
Transporter 4 EPA ID: Not reported
Transporter 5 EPA ID: Not reported
Transporter 6 EPA ID: Not reported
Transporter 7 EPA ID: Not reported
Transporter 8 EPA ID: Not reported
Transporter 9 EPA ID: Not reported
Transporter 10 EPA ID: Not reported
Date Trans1 Transported Waste: Not reported
Date Trans2 Transported Waste: Not reported
Date Trans3 Transported Waste: Not reported
Date Trans4 Transported Waste: Not reported
Date Trans5 Transported Waste: Not reported
Date Trans6 Transported Waste: Not reported
Date Trans7 Transported Waste: Not reported
Date Trans8 Transported Waste: Not reported

CON EDISON (Continued) **S120670965**

Date Trans9 Transported Waste:	Not reported
Date Trans10 Transported Waste:	Not reported
Date TSDF Received Waste:	Not reported
TSDF EPA Facility Name:	Not reported
QTY Units:	Not reported
Transporter SEQ ID:	Not reported
Transporter-1 Date:	Not reported
Waste SEQ ID:	Not reported
Waste Type Code 2:	Not reported
Waste Type Code 3:	Not reported
Waste Type Code 4:	Not reported
Waste Type Code 5:	Not reported
Waste Type Code 6:	Not reported
Date Accepted:	Not reported
Manifest Discrepancy Type:	Not reported
Data Entry Number:	Not reported
Was Load Rejected:	NEW YORK, NY 10003
Reason Load Was Rejected:	Not reported

J124 **CON EDISON** **NY MANIFEST** **S118089742**
SW **757 BERGEN ST** **N/A**
< 1/8 **BROOKLYN, NY 11238**
0.122 mi.
645 ft. **Site 9 of 12 in cluster J**

Relative:
Higher

Actual:
103 ft.

NY MANIFEST:

Country:	USA
EPA ID:	NYP004773487
Facility Status:	Not reported
Location Address 1:	757 BERGEN ST
Code:	BP
Location Address 2:	SB 18230
Total Tanks:	Not reported
Location City:	BROOKLYN
Location State:	NY
Location Zip:	11238
Location Zip 4:	Not reported

NY MANIFEST:

EPAID:	NYP004773487
Mailing Name:	CON EDISON
Mailing Contact:	TOM TEELING
Mailing Address 1:	4 IRVING PLACE - 15TH FLOOR
Mailing Address 2:	Not reported
Mailing City:	NEW YORK
Mailing State:	NY
Mailing Zip:	10003
Mailing Zip 4:	Not reported
Mailing Country:	USA
Mailing Phone:	Not reported

NY MANIFEST:

Document ID:	Not reported
Manifest Status:	Not reported
seq:	Not reported
Year:	2015

CON EDISON (Continued) **S118089742**

Trans1 State ID:	NJ0000027193
Trans2 State ID:	Not reported
Generator Ship Date:	04/23/2015
Trans1 Recv Date:	04/23/2015
Trans2 Recv Date:	Not reported
TSD Site Recv Date:	04/27/2015
Part A Recv Date:	Not reported
Part B Recv Date:	Not reported
Generator EPA ID:	NYP004773487
Trans1 EPA ID:	Not reported
Trans2 EPA ID:	Not reported
TSDF ID 1:	NJD002200046
TSDF ID 2:	Not reported
Manifest Tracking Number:	014088056JJK
Import Indicator:	N
Export Indicator:	N
Discr Quantity Indicator:	N
Discr Type Indicator:	N
Discr Residue Indicator:	N
Discr Partial Reject Indicator:	N
Discr Full Reject Indicator:	N
Manifest Ref Number:	Not reported
Alt Facility RCRA ID:	Not reported
Alt Facility Sign Date:	Not reported
MGMT Method Type Code:	H110
Waste Code:	Not reported
Waste Code:	Not reported
Waste Code:	Not reported
Waste Code:	Not reported
Waste Code:	Not reported
Waste Code:	Not reported
Quantity:	1000
Units:	P - Pounds
Number of Containers:	1
Container Type:	TT - Cargo tank, tank trucks
Handling Method:	T Chemical, physical, or biological treatment.
Specific Gravity:	1
Waste Code:	D008
Waste Code 1_2:	Not reported
Waste Code 1_3:	Not reported
Waste Code 1_4:	Not reported
Waste Code 1_5:	Not reported
Waste Code 1_6:	Not reported

Click this hyperlink while viewing on your computer to access
-1 additional NY MANIFEST: record(s) in the EDR Site Report.

Q125 **FINETEX YARN CORPORATION** **NY AST** **U003384209**
East **1050 ATLANTIC AVE** **N/A**
< 1/8 **BROOKLYN, NY 11238**
0.123 mi.
651 ft. **Site 1 of 11 in cluster Q**

Relative:
Lower

Actual:
84 ft.

AST:

Region:	STATE
DEC Region:	2
Site Status:	Unregulated/Closed
Facility Id:	2-085340
Program Type:	PBS
UTM X:	588029.42850
UTM Y:	4503718.68507
Expiration Date:	N/A
Site Type:	Other

Affiliation Records:

Site Id:	2041
Affiliation Type:	Facility Owner
Company Name:	FINETEX YARN CORPORATION
Contact Type:	Not reported
Contact Name:	Not reported
Address1:	1050 ATLANTIC AVE
Address2:	Not reported
City:	BROOKLYN
State:	NY
Zip Code:	11238
Country Code:	001
Phone:	(718) 398-2200
EMail:	Not reported
Fax Number:	Not reported
Modified By:	TRANSLAT
Date Last Modified:	2004-03-04

Site Id:	2041
Affiliation Type:	Mail Contact
Company Name:	FINETEX YARN CORPORATION
Contact Type:	Not reported
Contact Name:	CHARLES COVITZ
Address1:	1050 ATLANTIC AVE
Address2:	Not reported
City:	BROOKLYN
State:	NY
Zip Code:	11238
Country Code:	001
Phone:	(718) 398-2200
EMail:	Not reported
Fax Number:	Not reported
Modified By:	TRANSLAT
Date Last Modified:	2004-03-04

Site Id:	2041
Affiliation Type:	Facility Operator
Company Name:	FINETEX YARN CORPORATION
Contact Type:	Not reported
Contact Name:	FINETEX YARN
Address1:	Not reported
Address2:	Not reported
City:	Not reported

FINETEX YARN CORPORATION (Continued) **U003384209**

State: NN
Zip Code: Not reported
Country Code: 001
Phone: (718) 398-2200
EMail: Not reported
Fax Number: Not reported
Modified By: TRANSLAT
Date Last Modified: 2004-03-04

Site Id: 2041
Affiliation Type: Emergency Contact
Company Name: FINETEX YARN CORPORATION
Contact Type: Not reported
Contact Name: CHARLES COVITZ
Address1: Not reported
Address2: Not reported
City: Not reported
State: NN
Zip Code: Not reported
Country Code: 001
Phone: (516) 487-2481
EMail: Not reported
Fax Number: Not reported
Modified By: TRANSLAT
Date Last Modified: 2004-03-04

Tank Info:

Tank Number: 001
Tank Id: 3304
Material Code: 0001
Common Name of Substance: #2 Fuel Oil (On-Site Consumption)

Equipment Records:

J02 - Dispenser - Suction Dispenser
C02 - Pipe Location - Underground/On-ground
I04 - Overfill - Product Level Gauge (A/G)
D02 - Pipe Type - Galvanized Steel
F00 - Pipe External Protection - None
G03 - Tank Secondary Containment - Vault (w/o access)
H00 - Tank Leak Detection - None
L09 - Piping Leak Detection - Exempt Suction Piping
A01 - Tank Internal Protection - Epoxy Liner
B05 - Tank External Protection - Jacketed

Tank Location: 1
Tank Type: Steel/Carbon Steel/Iron
Tank Status: Closed - Removed
Pipe Model: Not reported
Install Date: 03/01/1980
Capacity Gallons: 1500
Tightness Test Method: -
Date Test: Not reported
Next Test Date: Not reported
Date Tank Closed: 04/16/2014
Register: True
Modified By: LXZIELIN

FINETEX YARN CORPORATION (Continued) **U003384209**

Last Modified:	04/14/2017
Material Name:	#2 fuel oil (on-site consumption)
Tank Number:	002
Tank Id:	3305
Material Code:	0001
Common Name of Substance:	#2 Fuel Oil (On-Site Consumption)

Equipment Records:

J02 - Dispenser - Suction Dispenser
C02 - Pipe Location - Underground/On-ground
I04 - Overfill - Product Level Gauge (A/G)
D02 - Pipe Type - Galvanized Steel
F00 - Pipe External Protection - None
L09 - Piping Leak Detection - Exempt Suction Piping
G03 - Tank Secondary Containment - Vault (w/o access)
H00 - Tank Leak Detection - None
A01 - Tank Internal Protection - Epoxy Liner
B05 - Tank External Protection - Jacketed

Tank Location:	1
Tank Type:	Steel/Carbon Steel/Iron
Tank Status:	Closed - Removed
Pipe Model:	Not reported
Install Date:	Not reported
Capacity Gallons:	2000
Tightness Test Method:	-
Date Test:	Not reported
Next Test Date:	Not reported
Date Tank Closed:	04/16/2017
Register:	True
Modified By:	LXZIELIN
Last Modified:	04/14/2017
Material Name:	#2 fuel oil (on-site consumption)

P126 **LOT 6,TAXBLOCK 2018** **NY E DESIGNATION** **S121796928**
NW **269 ST JAMES PLACE** **N/A**
< 1/8 **BROOKLYN, NY 11238**
0.123 mi.
651 ft. **Site 4 of 7 in cluster P**

Relative:
Lower

Actual:
80 ft.

E DESIGNATION:

Tax Lot(s):	6
Tax Block:	2018
Borough Code:	BK
E-No:	E-183
Effective Date:	7/25/2007
Satisfaction Date:	Not reported
Ceqr Number:	07DCP066K
Ulurp Number:	070430ZMK
Zoning Map No:	16c
Description:	Underground Gasoline Storage Tanks* Testing Protocol.
Lot Remediation Date:	Not reported
Description:	Window Wall Attenuation & Alternate Ventilation
Lot Remediation Date:	Not reported

O127 **G & B COLLISION** **NY Spills** **S109582759**
SSW **569 GRAND AVE** **N/A**
< 1/8 **BROOKLYN, NY**
0.123 mi.
652 ft. **Site 3 of 8 in cluster O**

Relative:
Higher

Actual:
106 ft.

SPILLS:

Facility ID:	0901676
Facility Type:	ER
Spill Number:	0901676
DER Facility ID:	362808
Site ID:	413684
DEC Region:	2
Closed Date:	2009-08-27
Spill Cause:	Unknown
Spill Class:	Not reported
SWIS:	2401
Spill Date:	2009-05-11
Investigator:	HRAHMED
Referred To:	Not reported
Reported to Dept:	2009-05-11
CID:	Not reported
Water Affected:	Not reported
Spill Source:	Commercial/Industrial
Spill Notifier:	Other
Cleanup Ceased:	Not reported
Cleanup Meets Std:	False
Last Inspection:	Not reported
Recommended Penalty:	False
UST Trust:	False
Remediation Phase:	0
Date Entered In Computer:	2009-05-11
Spill Record Last Update:	2009-08-27
Spiller Name:	KIJANA
Spiller Company:	G & B COLLISION
Spiller Address:	569 GRAND AVE
Spiller Company:	999
Contact Name:	MARK SALAMACK
DEC Memo:	"5/11/09 - Austin - Spoke with Mark Salmanack - he indicated that he rec'd acall from and inspected the site in question. Apparently, something dislodged the saddle pipe between two- 275 gal. above ground tanks, causing a spill of oil (Mark was not really sure how much) onto the floor. He didn't see any drains on the floor when he inspected the site. The co-owner, Kajana (618-623-1520, 718-230-9793) elected not to use Mark's company for the repair/cleanup. Will need follow up wit Kajanato determine status and action being taken - end 5/11/2009 - Sangesland spoke to Jamie at G&B Auto Collision (718-230-9793) He said they had a spill and called Lorco Oil Company (908-820-8800) to do the cleanup. Sangesland spoke to Gene at Lorco and he said he KNOWS NOTING about a cleanup. Several calls back and forth - no straight answer if there was or was not a cleanup. - Need a site visit. 05/18/09-HRAHMED-Responded to the site. Met with the owner Kijana. Lorco oil put speedy dry and cleaned up the spill on the basement floor. They stopped the leak. This case is closed. "
Remarks:	"CALLER STATES THAT SOMETHING WAS DROPPED ON THE PIPES THAT JOIN 2 275 GALLON TANK TOGETHER ABOUT 45 GALLONS SPILLED TO THE CONCRETE BASEMENT FLOOR. CLEAN UP STATUS IS UNK."

All Materials:

Site ID:	413684

G & B COLLISION (Continued) **S109582759**

Operable Unit ID:	1170096
Operable Unit:	01
Material ID:	2161812
Material Code:	0001A
Material Name:	#2 fuel oil
Case No.:	Not reported
Material FA:	Petroleum
Quantity:	45.00
Units:	G
Recovered:	Not reported
Oxygenate:	Not reported

I128 **WORST BROTHERS** **EDR Hist Cleaner** **1020090413**
West **923 PACIFIC ST** **N/A**
< 1/8 **BROOKLYN, NY 11238**
0.124 mi.
653 ft. **Site 9 of 9 in cluster I**

Relative: EDR Hist Cleaner
Higher

Actual: **86 ft.**

Year:	Name:	Type:
1969	SONDRA DRY CLEANERS	Drycleaning Plants, Except Rugs
1970	SONDRA DRY CLEANERS	Drycleaning Plants, Except Rugs
1971	SONDRA DRY CLEANERS	Drycleaning Plants, Except Rugs
1971	WORST BROTHERS	Drycleaning Plants, Except Rugs
1972	SONDRA DRY CLEANERS	Drycleaning Plants, Except Rugs
1972	WORST BROTHERS	Drycleaning Plants, Except Rugs
1973	WORST BROTHERS	Drycleaning Plants, Except Rugs
1974	WORST BROTHERS	Drycleaning Plants, Except Rugs

O129 **AUTO STAR REPAIR INC.** **NY AST** **A100293142**
SSW **568B GRAND AVENUE** **N/A**
< 1/8 **BROOKLYN, NY 11238**
0.125 mi.
658 ft. **Site 4 of 8 in cluster O**

Relative: AST:
Higher

Actual: **106 ft.**

Region:	STATE
DEC Region:	2
Site Status:	Active
Facility Id:	2-608200
Program Type:	PBS
UTM X:	587713.13251
UTM Y:	4503616.57711
Expiration Date:	01/28/2008
Site Type:	Other

Affiliation Records:

Site Id:	30052
Affiliation Type:	Facility Owner
Company Name:	AHMED
Contact Type:	Not reported
Contact Name:	Not reported
Address1:	417 FOSTER AVE, 2ND FLOOR
Address2:	Not reported
City:	BROOKLYN

AUTO STAR REPAIR INC. (Continued) **A100293142**

State: NY
Zip Code: 11230
Country Code: 001
Phone: (917) 705-5856
EMail: Not reported
Fax Number: Not reported
Modified By: TRANSLAT
Date Last Modified: 2004-03-04

Site Id: 30052
Affiliation Type: Mail Contact
Company Name: AUTO STAR REPAIR INC.
Contact Type: Not reported
Contact Name: AHMED
Address1: 568B GRAND AVENUE
Address2: Not reported
City: BROOKLYN
State: NY
Zip Code: 11238
Country Code: 001
Phone: (718) 857-6434
EMail: Not reported
Fax Number: Not reported
Modified By: TRANSLAT
Date Last Modified: 2004-03-04

Site Id: 30052
Affiliation Type: Facility Operator
Company Name: AUTO STAR REPAIR INC.
Contact Type: Not reported
Contact Name: AHMED
Address1: Not reported
Address2: Not reported
City: Not reported
State: NN
Zip Code: Not reported
Country Code: 001
Phone: (718) 857-6434
EMail: Not reported
Fax Number: Not reported
Modified By: TRANSLAT
Date Last Modified: 2004-03-04

Site Id: 30052
Affiliation Type: Emergency Contact
Company Name: AHMED
Contact Type: Not reported
Contact Name: AHMED
Address1: Not reported
Address2: Not reported
City: Not reported
State: NN
Zip Code: Not reported
Country Code: 001
Phone: (917) 705-5856
EMail: Not reported
Fax Number: Not reported

AUTO STAR REPAIR INC. (Continued) **A100293142**

Modified By: TRANSLAT
Date Last Modified: 2004-03-04

Tank Info:

Tank Number: 001
Tank Id: 64880
Material Code: 0022
Common Name of Substance: Waste Oil/Used Oil

Equipment Records:

H00 - Tank Leak Detection - None
I00 - Overfill - None
G00 - Tank Secondary Containment - None
F00 - Pipe External Protection - None
B00 - Tank External Protection - None
C00 - Pipe Location - No Piping
A00 - Tank Internal Protection - None
J00 - Dispenser - None
D00 - Pipe Type - No Piping

Tank Location: 1
Tank Type: Steel/Carbon Steel/Iron
Tank Status: In Service
Pipe Model: Not reported
Install Date: 08/01/1997
Capacity Gallons: 275
Tightness Test Method: NN
Date Test: Not reported
Next Test Date: Not reported
Date Tank Closed: Not reported
Register: True
Modified By: TRANSLAT
Last Modified: 04/14/2017
Material Name: waste oil/used oil

O130 **Y&L NELSON AUTO REPAIR** **NY TANKS** **S120839232**
SSW **568B GRAND AVENUE** **N/A**
< 1/8 **BROOKLYN, NY 11238**
0.125 mi.
658 ft. **Site 5 of 8 in cluster O**

Relative:
Higher

Actual:
106 ft.

TANKS:

Facility Id: 2-608231
Region: STATE
DEC Region: 2
Site Status: Unregulated/Closed
Program Type: PBS
Expiration Date: N/A
UTM X: 587713.13251
UTM Y: 4503616.57711

N131 **CON EDISON SERVICE BOX: 47174** **RCRA NonGen / NLR** **1017778947**
West **601 WASHINGTON AVE** **FINDS** **NYP004569075**
1/8-1/4 **BROOKLYN, NY 11238**
0.126 mi.
665 ft. **Site 2 of 12 in cluster N**

Relative:
Higher

Actual:
93 ft.

RCRA NonGen / NLR:

Date form received by agency:	07/18/2014
Facility name:	CON EDISON SERVICE BOX: 47174
Facility address:	601 WASHINGTON AVE BROOKLYN, NY 11238
EPA ID:	NYP004569075
Mailing address:	IRVING PL, 15TH FL NE NEW YORK, NY 10003
Contact:	THOMAS TEELING
Contact address:	Not reported Not reported
Contact country:	Not reported
Contact telephone:	212-460-3770
Contact email:	Not reported
EPA Region:	02
Classification:	Non-Generator
Description:	Handler: Non-Generators do not presently generate hazardous waste

Handler Activities Summary:

U.S. importer of hazardous waste:	No
Mixed waste (haz. and radioactive):	No
Recycler of hazardous waste:	No
Transporter of hazardous waste:	No
Treater, storer or disposer of HW:	No
Underground injection activity:	No
On-site burner exemption:	No
Furnace exemption:	No
Used oil fuel burner:	No
Used oil processor:	No
User oil refiner:	No
Used oil fuel marketer to burner:	No
Used oil Specification marketer:	No
Used oil transfer facility:	No
Used oil transporter:	No

Historical Generators:

Date form received by agency:	06/18/2014
Site name:	CON EDISON
Classification:	Small Quantity Generator

Date form received by agency:	06/18/2014
Site name:	CON EDISON
Classification:	Not a generator, verified

Violation Status: No violations found

FINDS:

Registry ID: 110063827569

Environmental Interest/Information System
RCRAInfo is a national information system that supports the Resource Conservation and Recovery Act (RCRA) program through the tracking of

CON EDISON SERVICE BOX: 47174 (Continued) **1017778947**

events and activities related to facilities that generate, transport, and treat, store, or dispose of hazardous waste. RCRAInfo allows RCRA program staff to track the notification, permit, compliance, and corrective action activities required under RCRA.

Click this hyperlink while viewing on your computer to access additional FINDS: detail in the EDR Site Report.

N132 **CON EDISON** **NY MANIFEST** **S117064459**
West **601 WASHINGTON AVE** **N/A**
1/8-1/4 **BROOKLYN, NY 11238**
0.126 mi.
665 ft. **Site 3 of 12 in cluster N**

Relative:
Higher

Actual:
93 ft.

NY MANIFEST:

Country:	USA
EPA ID:	NYP004569475
Facility Status:	Not reported
Location Address 1:	601 WASHINGTON AVE
Code:	BP
Location Address 2:	STRUCTURE 47174
Total Tanks:	Not reported
Location City:	BROOKLYN
Location State:	NY
Location Zip:	11238
Location Zip 4:	Not reported

NY MANIFEST:

EPAID:	NYP004569475
Mailing Name:	CON EDISON
Mailing Contact:	TOM TEELING
Mailing Address 1:	4 IRVING PLACE 15TH FLOOR
Mailing Address 2:	Not reported
Mailing City:	NEW YORK
Mailing State:	NY
Mailing Zip:	10003
Mailing Zip 4:	Not reported
Mailing Country:	USA
Mailing Phone:	Not reported

NY MANIFEST:

Document ID:	Not reported
Manifest Status:	Not reported
seq:	Not reported
Year:	2014
Trans1 State ID:	NJD003812047
Trans2 State ID:	Not reported
Generator Ship Date:	06/18/2014
Trans1 Recv Date:	06/18/2014
Trans2 Recv Date:	Not reported
TSD Site Recv Date:	06/19/2014
Part A Recv Date:	Not reported
Part B Recv Date:	Not reported
Generator EPA ID:	NYP004569475
Trans1 EPA ID:	Not reported
Trans2 EPA ID:	Not reported
TSDF ID 1:	NJD991291105

CON EDISON (Continued) **S117064459**

TSDF ID 2:	Not reported
Manifest Tracking Number:	002502563GBF
Import Indicator:	N
Export Indicator:	N
Discr Quantity Indicator:	N
Discr Type Indicator:	N
Discr Residue Indicator:	N
Discr Partial Reject Indicator:	N
Discr Full Reject Indicator:	N
Manifest Ref Number:	Not reported
Alt Facility RCRA ID:	Not reported
Alt Facility Sign Date:	Not reported
MGMT Method Type Code:	H110
Waste Code:	Not reported
Waste Code:	Not reported
Waste Code:	Not reported
Waste Code:	Not reported
Waste Code:	Not reported
Waste Code:	Not reported
Quantity:	50
Units:	G - Gallons (liquids only)* (8.3 pounds)
Number of Containers:	1
Container Type:	TT - Cargo tank, tank trucks
Handling Method:	T Chemical, physical, or biological treatment.
Specific Gravity:	1
Waste Code:	D008
Waste Code 1_2:	Not reported
Waste Code 1_3:	Not reported
Waste Code 1_4:	Not reported
Waste Code 1_5:	Not reported
Waste Code 1_6:	Not reported

Click this hyperlink while viewing on your computer to access
-1 additional NY MANIFEST: record(s) in the EDR Site Report.

N133 **CON EDISON MANHOLE: 2927** **RCRA NonGen / NLR** **1016961388**
WSW **611 WASHINGTON AVE** **NY MANIFEST** **NYP004340543**
1/8-1/4 **BROOKLYN, NY 11238**
0.127 mi.
668 ft. **Site 4 of 12 in cluster N**

Relative:
Higher

Actual:
97 ft.

RCRA NonGen / NLR:

Date form received by agency:	09/01/2013
Facility name:	CON EDISON MANHOLE: 2927
Facility address:	611 WASHINGTON AVE BROOKLYN, NY 11238
EPA ID:	NYP004340543
Mailing address:	IRVING PL, RM 828 NEW YORK, NY 10003
Contact:	BENJAMIN WARE
Contact address:	Not reported Not reported
Contact country:	Not reported
Contact telephone:	718-666-4515
Contact email:	Not reported
EPA Region:	02
Classification:	Non-Generator

CON EDISON MANHOLE: 2927 (Continued) **1016961388**

Description: Handler: Non-Generators do not presently generate hazardous waste

Handler Activities Summary:
U.S. importer of hazardous waste: No
Mixed waste (haz. and radioactive): No
Recycler of hazardous waste: No
Transporter of hazardous waste: No
Treater, storer or disposer of HW: No
Underground injection activity: No
On-site burner exemption: No
Furnace exemption: No
Used oil fuel burner: No
Used oil processor: No
User oil refiner: No
Used oil fuel marketer to burner: No
Used oil Specification marketer: No
Used oil transfer facility: No
Used oil transporter: No

Historical Generators:
Date form received by agency: 08/01/2013
Site name: CON EDISON MANHOLE: 2927
Classification: Conditionally Exempt Small Quantity Generator

Violation Status: No violations found

NY MANIFEST:
Country: USA
EPA ID: NYP004340543
Facility Status: Not reported
Location Address 1: COR OF WASHIGNTON AVE/DEAN ST
Code: BP
Location Address 2: MH #234567
Total Tanks: Not reported
Location City: BROOKLYN
Location State: NY
Location Zip: Not reported
Location Zip 4: Not reported

NY MANIFEST:
EPAID: NYP004340543
Mailing Name: CON EDISON
Mailing Contact: CON EDISON
Mailing Address 1: 4 IRVING PL 15TH FL
Mailing Address 2: Not reported
Mailing City: NEW YORK
Mailing State: NY
Mailing Zip: 10003
Mailing Zip 4: Not reported
Mailing Country: USA
Mailing Phone: 2124603770

NY MANIFEST:
Document ID: Not reported
Manifest Status: Not reported
seq: Not reported
Year: 2013

CON EDISON MANHOLE: 2927 (Continued) **1016961388**

Trans1 State ID:	NJD003812047
Trans2 State ID:	Not reported
Generator Ship Date:	08/01/2013
Trans1 Recv Date:	08/01/2013
Trans2 Recv Date:	Not reported
TSD Site Recv Date:	08/07/2013
Part A Recv Date:	Not reported
Part B Recv Date:	Not reported
Generator EPA ID:	NYP004340543
Trans1 EPA ID:	Not reported
Trans2 EPA ID:	Not reported
TSDF ID 1:	NYD077444263
TSDF ID 2:	Not reported
Manifest Tracking Number:	001674216GBF
Import Indicator:	N
Export Indicator:	N
Discr Quantity Indicator:	N
Discr Type Indicator:	N
Discr Residue Indicator:	N
Discr Partial Reject Indicator:	N
Discr Full Reject Indicator:	N
Manifest Ref Number:	Not reported
Alt Facility RCRA ID:	Not reported
Alt Facility Sign Date:	Not reported
MGMT Method Type Code:	H141
Waste Code:	Not reported
Waste Code:	Not reported
Waste Code:	Not reported
Waste Code:	Not reported
Waste Code:	Not reported
Waste Code:	Not reported
Quantity:	90
Units:	K - Kilograms (2.2 pounds)
Number of Containers:	2
Container Type:	DM - Metal drums, barrels
Handling Method:	B Incineration, heat recovery, burning.
Specific Gravity:	1
Waste Code:	D008
Waste Code 1_2:	B002
Waste Code 1_3:	B007
Waste Code 1_4:	Not reported
Waste Code 1_5:	Not reported
Waste Code 1_6:	Not reported

Click this hyperlink while viewing on your computer to access
-1 additional NY MANIFEST: record(s) in the EDR Site Report.

O134 **CON EDISON** **NY MANIFEST** **S117061893**
South **790 BERGEN ST** **N/A**
1/8-1/4 **BROOKLYN, NY 11238**
0.127 mi.
669 ft. **Site 6 of 8 in cluster O**

Relative:
Higher

Actual:
106 ft.

NY MANIFEST:

Country:	USA
EPA ID:	NYP004542197
Facility Status:	Not reported
Location Address 1:	FO 790 BERGEN ST
Code:	BP
Location Address 2:	SB 18237
Total Tanks:	Not reported
Location City:	BROOKLYN
Location State:	NY
Location Zip:	11238
Location Zip 4:	Not reported

NY MANIFEST:

EPAID:	NYP004542197
Mailing Name:	CON EDISON
Mailing Contact:	TOM TEELING
Mailing Address 1:	4 IRVING PLACE 15TH FLOOR
Mailing Address 2:	Not reported
Mailing City:	NEW YORK
Mailing State:	NY
Mailing Zip:	10003
Mailing Zip 4:	Not reported
Mailing Country:	USA
Mailing Phone:	Not reported

NY MANIFEST:

Document ID:	Not reported
Manifest Status:	Not reported
seq:	Not reported
Year:	2014
Trans1 State ID:	NJ0000027193
Trans2 State ID:	Not reported
Generator Ship Date:	05/23/2014
Trans1 Recv Date:	05/23/2014
Trans2 Recv Date:	Not reported
TSD Site Recv Date:	05/29/2014
Part A Recv Date:	Not reported
Part B Recv Date:	Not reported
Generator EPA ID:	NYP004542197
Trans1 EPA ID:	Not reported
Trans2 EPA ID:	Not reported
TSDF ID 1:	NJD002200046
TSDF ID 2:	Not reported
Manifest Tracking Number:	013245659JJK
Import Indicator:	N
Export Indicator:	N
Discr Quantity Indicator:	N
Discr Type Indicator:	N
Discr Residue Indicator:	N
Discr Partial Reject Indicator:	N
Discr Full Reject Indicator:	N
Manifest Ref Number:	Not reported

CON EDISON (Continued) **S117061893**

Alt Facility RCRA ID:	Not reported
Alt Facility Sign Date:	Not reported
MGMT Method Type Code:	H110
Waste Code:	Not reported
Waste Code:	Not reported
Waste Code:	Not reported
Waste Code:	Not reported
Waste Code:	Not reported
Waste Code:	Not reported
Quantity:	100
Units:	G - Gallons (liquids only)* (8.3 pounds)
Number of Containers:	1
Container Type:	TT - Cargo tank, tank trucks
Handling Method:	T Chemical, physical, or biological treatment.
Specific Gravity:	1
Waste Code:	D008
Waste Code 1_2:	Not reported
Waste Code 1_3:	Not reported
Waste Code 1_4:	Not reported
Waste Code 1_5:	Not reported
Waste Code 1_6:	Not reported

Click this hyperlink while viewing on your computer to access
-1 additional NY MANIFEST: record(s) in the EDR Site Report.

O135 **CON EDISON SERVICE BOX: 18237** **RCRA NonGen / NLR** **1017776363**
South **790 BERGEN ST** **FINDS** **NYP004542197**
1/8-1/4 **BROOKLYN, NY 11238**
0.127 mi.
669 ft. **Site 7 of 8 in cluster O**

Relative:
Higher

Actual:
106 ft.

RCRA NonGen / NLR:

Date form received by agency:	06/23/2014
Facility name:	CON EDISON SERVICE BOX: 18237
Facility address:	790 BERGEN ST BROOKLYN, NY 11238
EPA ID:	NYP004542197
Mailing address:	IRVING PL, 15TH FL NE NEW YORK, NY 10003
Contact:	THOMAS TEELING
Contact address:	Not reported Not reported
Contact country:	Not reported
Contact telephone:	212-460-3770
Contact email:	Not reported
EPA Region:	02
Classification:	Non-Generator
Description:	Handler: Non-Generators do not presently generate hazardous waste

Handler Activities Summary:

U.S. importer of hazardous waste:	No
Mixed waste (haz. and radioactive):	No
Recycler of hazardous waste:	No
Transporter of hazardous waste:	No
Treater, storer or disposer of HW:	No
Underground injection activity:	No

CON EDISON SERVICE BOX: 18237 (Continued) **1017776363**

On-site burner exemption:	No
Furnace exemption:	No
Used oil fuel burner:	No
Used oil processor:	No
User oil refiner:	No
Used oil fuel marketer to burner:	No
Used oil Specification marketer:	No
Used oil transfer facility:	No
Used oil transporter:	No

Historical Generators:

Date form received by agency:	05/23/2014
Site name:	CON EDISON
Classification:	Large Quantity Generator

Date form received by agency:	05/23/2014
Site name:	CON EDISON
Classification:	Not a generator, verified

Violation Status: No violations found

FINDS:

Registry ID: 110063766198

Environmental Interest/Information System

RCRAInfo is a national information system that supports the Resource Conservation and Recovery Act (RCRA) program through the tracking of events and activities related to facilities that generate, transport, and treat, store, or dispose of hazardous waste. RCRAInfo allows RCRA program staff to track the notification, permit, compliance, and corrective action activities required under RCRA.

Click this hyperlink while viewing on your computer to access additional FINDS: detail in the EDR Site Report.

R136 **HOLY LAND IRON WORKS** **RCRA NonGen / NLR** **1001489217**
SSE **825 BERGEN ST** **FINDS** **NYR000072736**
1/8-1/4 **BROOKLYN, NY 11238** **ECHO**
0.128 mi.
677 ft. **Site 1 of 6 in cluster R**

Relative:
Higher

Actual:
104 ft.

RCRA NonGen / NLR:

Date form received by agency:	01/01/2007
Facility name:	HOLY LAND IRON WORKS
Facility address:	825 BERGEN ST BROOKLYN, NY 11238
EPA ID:	NYR000072736
Mailing address:	BERGEN ST BROOKLYN, NY 11238
Contact:	ELBASEL GAHEM
Contact address:	BERGEN ST BROOKLYN, NY 11238
Contact country:	US
Contact telephone:	718-399-8861
Contact email:	Not reported
EPA Region:	02

HOLY LAND IRON WORKS (Continued) **1001489217**

Land type: Private
Classification: Non-Generator
Description: Handler: Non-Generators do not presently generate hazardous waste

Owner/Operator Summary:
Owner/operator name: FAKIR
Owner/operator address: 199 ATLANTIC AVE
BROOKLYN, NY 11201
Owner/operator country: US
Owner/operator telephone: 212-555-1212
Owner/operator email: Not reported
Owner/operator fax: Not reported
Owner/operator extension: Not reported
Legal status: Private
Owner/Operator Type: Owner
Owner/Op start date: Not reported
Owner/Op end date: Not reported

Owner/operator name: FAKIR
Owner/operator address: 199 ATLANTIC AVE
BROOKLYN, NY 11201
Owner/operator country: US
Owner/operator telephone: 212-555-1212
Owner/operator email: Not reported
Owner/operator fax: Not reported
Owner/operator extension: Not reported
Legal status: Private
Owner/Operator Type: Operator
Owner/Op start date: Not reported
Owner/Op end date: Not reported

Handler Activities Summary:
U.S. importer of hazardous waste: No
Mixed waste (haz. and radioactive): No
Recycler of hazardous waste: No
Transporter of hazardous waste: No
Treater, storer or disposer of HW: No
Underground injection activity: No
On-site burner exemption: No
Furnace exemption: No
Used oil fuel burner: No
Used oil processor: No
User oil refiner: No
Used oil fuel marketer to burner: No
Used oil Specification marketer: No
Used oil transfer facility: No
Used oil transporter: No

Historical Generators:
Date form received by agency: 01/01/2006
Site name: HOLY LAND IRON WORKS
Classification: Not a generator, verified

Date form received by agency: 06/18/1999
Site name: HOLY LAND IRON WORKS
Classification: Small Quantity Generator

HOLY LAND IRON WORKS (Continued) **1001489217**

. Waste code: D001
. Waste name: IGNITABLE HAZARDOUS WASTES ARE THOSE WASTES WHICH HAVE A FLASHPOINT OF LESS THAN 140 DEGREES FAHRENHEIT AS DETERMINED BY A PENSKY-MARTENS CLOSED CUP FLASH POINT TESTER. ANOTHER METHOD OF DETERMINING THE FLASH POINT OF A WASTE IS TO REVIEW THE MATERIAL SAFETY DATA SHEET, WHICH CAN BE OBTAINED FROM THE MANUFACTURER OR DISTRIBUTOR OF THE MATERIAL. LACQUER THINNER IS AN EXAMPLE OF A COMMONLY USED SOLVENT WHICH WOULD BE CONSIDERED AS IGNITABLE HAZARDOUS WASTE.

Violation Status: No violations found

Evaluation Action Summary:
Evaluation date: 07/18/2016
Evaluation: COMPLIANCE EVALUATION INSPECTION ON-SITE
Area of violation: Not reported
Date achieved compliance: Not reported
Evaluation lead agency: EPA

FINDS:

Registry ID: 110004553956

Environmental Interest/Information System
RCRAInfo is a national information system that supports the Resource Conservation and Recovery Act (RCRA) program through the tracking of events and activities related to facilities that generate, transport, and treat, store, or dispose of hazardous waste. RCRAInfo allows RCRA program staff to track the notification, permit, compliance, and corrective action activities required under RCRA.

Click this hyperlink while viewing on your computer to access additional FINDS: detail in the EDR Site Report.

ECHO:
Envid: 1001489217
Registry ID: 110004553956
DFR URL: http://echo.epa.gov/detailed-facility-report?fid=110004553956

Q137 **SERVICE STATION** **RCRA NonGen / NLR** **1000432484**
East **1013 ATLANTIC AVE & CLASS** **FINDS** **NYD000798959**
1/8-1/4 **BROOKLYN, NY 11238** **ECHO**
0.129 mi.
681 ft. **Site 2 of 11 in cluster Q**

Relative: **Lower**
Actual: **82 ft.**

RCRA NonGen / NLR:
Date form received by agency: 01/01/2007
Facility name: SERVICE STATION
Facility address: 1013 ATLANTIC AVE & CLASS
BROOKLYN, NY 11238
EPA ID: NYD000798959
Mailing address: ATLANTIC AVE & CLASSON
BROOKLYN, NY 11238
Contact: Not reported
Contact address: ATLANTIC AVE & CLASSON
BROOKLYN, NY 11238
Contact country: US

SERVICE STATION (Continued) **1000432484**

Contact telephone: Not reported
Contact email: Not reported
EPA Region: 02
Classification: Non-Generator
Description: Handler: Non-Generators do not presently generate hazardous waste

Owner/Operator Summary:
Owner/operator name: SUN OIL COMPANY OF PENNSYLVANIA
Owner/operator address: NOT REQUIRED
NOT REQUIRED, WY 99999
Owner/operator country: US
Owner/operator telephone: 212-555-1212
Owner/operator email: Not reported
Owner/operator fax: Not reported
Owner/operator extension: Not reported
Legal status: Private
Owner/Operator Type: Operator
Owner/Op start date: Not reported
Owner/Op end date: Not reported

Owner/operator name: SUN OIL COMPANY OF PENNSYLVANIA
Owner/operator address: NOT REQUIRED
NOT REQUIRED, WY 99999
Owner/operator country: US
Owner/operator telephone: 212-555-1212
Owner/operator email: Not reported
Owner/operator fax: Not reported
Owner/operator extension: Not reported
Legal status: Private
Owner/Operator Type: Owner
Owner/Op start date: Not reported
Owner/Op end date: Not reported

Handler Activities Summary:
U.S. importer of hazardous waste: No
Mixed waste (haz. and radioactive): No
Recycler of hazardous waste: No
Transporter of hazardous waste: No
Treater, storer or disposer of HW: No
Underground injection activity: No
On-site burner exemption: No
Furnace exemption: No
Used oil fuel burner: No
Used oil processor: No
User oil refiner: No
Used oil fuel marketer to burner: No
Used oil Specification marketer: No
Used oil transfer facility: No
Used oil transporter: No

Historical Generators:
Date form received by agency: 01/01/2006
Site name: SERVICE STATION
Classification: Not a generator, verified

Date form received by agency: 07/08/1999

SERVICE STATION (Continued) **1000432484**

Site name: SERVICE STATION
Classification: Not a generator, verified

Date form received by agency: 08/18/1980
Site name: SERVICE STATION
Classification: Large Quantity Generator

. Waste code: D000
. Waste name: Not Defined

. Waste code: D001
. Waste name: IGNITABLE HAZARDOUS WASTES ARE THOSE WASTES WHICH HAVE A FLASHPOINT OF LESS THAN 140 DEGREES FAHRENHEIT AS DETERMINED BY A PENSKY-MARTENS CLOSED CUP FLASH POINT TESTER. ANOTHER METHOD OF DETERMINING THE FLASH POINT OF A WASTE IS TO REVIEW THE MATERIAL SAFETY DATA SHEET, WHICH CAN BE OBTAINED FROM THE MANUFACTURER OR DISTRIBUTOR OF THE MATERIAL. LACQUER THINNER IS AN EXAMPLE OF A COMMONLY USED SOLVENT WHICH WOULD BE CONSIDERED AS IGNITABLE HAZARDOUS WASTE.

Violation Status: No violations found

FINDS:

Registry ID: 110007995759

Environmental Interest/Information System
RCRAInfo is a national information system that supports the Resource Conservation and Recovery Act (RCRA) program through the tracking of events and activities related to facilities that generate, transport, and treat, store, or dispose of hazardous waste. RCRAInfo allows RCRA program staff to track the notification, permit, compliance, and corrective action activities required under RCRA.

Click this hyperlink while viewing on your computer to access additional FINDS: detail in the EDR Site Report.

ECHO:
Envid: 1000432484
Registry ID: 110007995759
DFR URL: http://echo.epa.gov/detailed-facility-report?fid=110007995759

S138 **CON EDISON SERVICE BOX: 29170** **RCRA NonGen / NLR** **1016970241**
NE **113 LEFFERTS PL** **NY MANIFEST** **NYP004439451**
1/8-1/4 **BROOKLYN, NY 11238**
0.129 mi.
682 ft. **Site 1 of 17 in cluster S**

Relative:
Lower

Actual:
73 ft.

RCRA NonGen / NLR:
Date form received by agency: 07/17/2014
Facility name: CON EDISON SERVICE BOX: 29170
Facility address: 113 LEFFERTS PL
BROOKLYN, NY 11238
EPA ID: NYP004439451
Mailing address: IRVING PL, 15TH FL NE
NEW YORK, NY 10003
Contact: THOMAS TEELING
Contact address: Not reported

CON EDISON SERVICE BOX: 29170 (Continued) **1016970241**

Not reported
Contact country: Not reported
Contact telephone: 212-460-3770
Contact email: Not reported
EPA Region: 02
Classification: Non-Generator
Description: Handler: Non-Generators do not presently generate hazardous waste

Handler Activities Summary:
U.S. importer of hazardous waste: No
Mixed waste (haz. and radioactive): No
Recycler of hazardous waste: No
Transporter of hazardous waste: No
Treater, storer or disposer of HW: No
Underground injection activity: No
On-site burner exemption: No
Furnace exemption: No
Used oil fuel burner: No
Used oil processor: No
User oil refiner: No
Used oil fuel marketer to burner: No
Used oil Specification marketer: No
Used oil transfer facility: No
Used oil transporter: No

Historical Generators:
Date form received by agency: 06/17/2014
Site name: CON EDISON
Classification: Large Quantity Generator

Date form received by agency: 06/17/2014
Site name: CON EDISON
Classification: Not a generator, verified

Violation Status: No violations found

NY MANIFEST:
Country: USA
EPA ID: NYP004439451
Facility Status: Not reported
Location Address 1: 113 LEFFERS PL
Code: BP
Location Address 2: SB29170
Total Tanks: Not reported
Location City: BROOKLYN
Location State: NY
Location Zip: 11238
Location Zip 4: Not reported

NY MANIFEST:
EPAID: NYP004439451
Mailing Name: CON EDISON
Mailing Contact: CON EDISION
Mailing Address 1: 4 IRVING PL
Mailing Address 2: 15TH FL
Mailing City: NEW YORK
Mailing State: NY

CON EDISON SERVICE BOX: 29170 (Continued) **1016970241**

Mailing Zip:	10003
Mailing Zip 4:	Not reported
Mailing Country:	USA
Mailing Phone:	Not reported

NY MANIFEST:

Document ID:	Not reported
Manifest Status:	Not reported
seq:	Not reported
Year:	2014
Trans1 State ID:	NJ0000027193
Trans2 State ID:	Not reported
Generator Ship Date:	02/11/2014
Trans1 Recv Date:	02/11/2014
Trans2 Recv Date:	Not reported
TSD Site Recv Date:	02/14/2014
Part A Recv Date:	Not reported
Part B Recv Date:	Not reported
Generator EPA ID:	NYP004439451
Trans1 EPA ID:	Not reported
Trans2 EPA ID:	Not reported
TSDF ID 1:	NJD002200046
TSDF ID 2:	Not reported
Manifest Tracking Number:	011697981JJK
Import Indicator:	N
Export Indicator:	N
Discr Quantity Indicator:	N
Discr Type Indicator:	N
Discr Residue Indicator:	N
Discr Partial Reject Indicator:	N
Discr Full Reject Indicator:	N
Manifest Ref Number:	Not reported
Alt Facility RCRA ID:	Not reported
Alt Facility Sign Date:	Not reported
MGMT Method Type Code:	H110
Waste Code:	Not reported
Waste Code:	Not reported
Waste Code:	Not reported
Waste Code:	Not reported
Waste Code:	Not reported
Waste Code:	Not reported
Quantity:	100
Units:	G - Gallons (liquids only)* (8.3 pounds)
Number of Containers:	1
Container Type:	TT - Cargo tank, tank trucks
Handling Method:	T Chemical, physical, or biological treatment.
Specific Gravity:	1
Waste Code:	D008
Waste Code 1_2:	Not reported
Waste Code 1_3:	Not reported
Waste Code 1_4:	Not reported
Waste Code 1_5:	Not reported
Waste Code 1_6:	Not reported

CON EDISON SERVICE BOX: 29170 (Continued) **1016970241**

Click this hyperlink while viewing on your computer to access
-1 additional NY MANIFEST: record(s) in the EDR Site Report.

S139 **CON EDISON** **NY MANIFEST** **S117064317**
NE **113 LEFFERTS PL** **N/A**
1/8-1/4 **BROOKLYN, NY 11238**
0.129 mi.
682 ft. **Site 2 of 17 in cluster S**

Relative:
Lower

Actual:
73 ft.

NY MANIFEST:

Country:	USA
EPA ID:	NYP004567954
Facility Status:	Not reported
Location Address 1:	113 LEFFERTS PL
Code:	BP
Location Address 2:	SB29170
Total Tanks:	Not reported
Location City:	BROOKLYN
Location State:	NY
Location Zip:	11238
Location Zip 4:	Not reported

NY MANIFEST:

EPAID:	NYP004567954
Mailing Name:	CON EDISON
Mailing Contact:	CON EDISON
Mailing Address 1:	4 IRVING PL
Mailing Address 2:	15TH FL
Mailing City:	NEW YORK
Mailing State:	NY
Mailing Zip:	10003
Mailing Zip 4:	Not reported
Mailing Country:	USA
Mailing Phone:	Not reported

NY MANIFEST:

Document ID:	Not reported
Manifest Status:	Not reported
seq:	Not reported
Year:	2014
Trans1 State ID:	NJD003812047
Trans2 State ID:	Not reported
Generator Ship Date:	06/17/2014
Trans1 Recv Date:	06/17/2014
Trans2 Recv Date:	Not reported
TSD Site Recv Date:	06/17/2014
Part A Recv Date:	Not reported
Part B Recv Date:	Not reported
Generator EPA ID:	NYP004567954
Trans1 EPA ID:	Not reported
Trans2 EPA ID:	Not reported
TSDF ID 1:	NJD991291105
TSDF ID 2:	Not reported
Manifest Tracking Number:	002502682GBF
Import Indicator:	N
Export Indicator:	N
Discr Quantity Indicator:	N
Discr Type Indicator:	N

CON EDISON (Continued) **S117064317**

Discr Residue Indicator:	N
Discr Partial Reject Indicator:	N
Discr Full Reject Indicator:	N
Manifest Ref Number:	Not reported
Alt Facility RCRA ID:	Not reported
Alt Facility Sign Date:	Not reported
MGMT Method Type Code:	H110
Waste Code:	Not reported
Waste Code:	Not reported
Waste Code:	Not reported
Waste Code:	Not reported
Waste Code:	Not reported
Waste Code:	Not reported
Quantity:	50
Units:	G - Gallons (liquids only)* (8.3 pounds)
Number of Containers:	1
Container Type:	TT - Cargo tank, tank trucks
Handling Method:	T Chemical, physical, or biological treatment.
Specific Gravity:	1
Waste Code:	D008
Waste Code 1_2:	Not reported
Waste Code 1_3:	Not reported
Waste Code 1_4:	Not reported
Waste Code 1_5:	Not reported
Waste Code 1_6:	Not reported

Country:	USA
EPA ID:	NYP004618906
Facility Status:	Not reported
Location Address 1:	113 LEFFERTS PL
Code:	BP
Location Address 2:	SB 29170
Total Tanks:	Not reported
Location City:	BROOKLYN
Location State:	NY
Location Zip:	11238
Location Zip 4:	Not reported

NY MANIFEST:

EPAID:	NYP004618906
Mailing Name:	CON EDISON
Mailing Contact:	TOM TEELING
Mailing Address 1:	4 IRVING PLACE 15TH FLOOR
Mailing Address 2:	Not reported
Mailing City:	NEW YORK
Mailing State:	NY
Mailing Zip:	10003
Mailing Zip 4:	Not reported
Mailing Country:	USA
Mailing Phone:	Not reported

NY MANIFEST:

Document ID:	Not reported
Manifest Status:	Not reported
seq:	Not reported
Year:	2014

CON EDISON (Continued) **S117064317**

Trans1 State ID:	NJD003812047
Trans2 State ID:	Not reported
Generator Ship Date:	08/05/2014
Trans1 Recv Date:	08/05/2014
Trans2 Recv Date:	Not reported
TSD Site Recv Date:	08/07/2014
Part A Recv Date:	Not reported
Part B Recv Date:	Not reported
Generator EPA ID:	NYP004618906
Trans1 EPA ID:	Not reported
Trans2 EPA ID:	Not reported
TSDF ID 1:	NJD991291105
TSDF ID 2:	Not reported
Manifest Tracking Number:	002615781GBF
Import Indicator:	N
Export Indicator:	N
Discr Quantity Indicator:	N
Discr Type Indicator:	N
Discr Residue Indicator:	N
Discr Partial Reject Indicator:	N
Discr Full Reject Indicator:	N
Manifest Ref Number:	Not reported
Alt Facility RCRA ID:	Not reported
Alt Facility Sign Date:	Not reported
MGMT Method Type Code:	H110
Waste Code:	Not reported
Waste Code:	Not reported
Waste Code:	Not reported
Waste Code:	Not reported
Waste Code:	Not reported
Waste Code:	Not reported
Quantity:	40
Units:	G - Gallons (liquids only)* (8.3 pounds)
Number of Containers:	1
Container Type:	TT - Cargo tank, tank trucks
Handling Method:	T Chemical, physical, or biological treatment.
Specific Gravity:	1
Waste Code:	D008
Waste Code 1_2:	Not reported
Waste Code 1_3:	Not reported
Waste Code 1_4:	Not reported
Waste Code 1_5:	Not reported
Waste Code 1_6:	Not reported

Click this hyperlink while viewing on your computer to access
-1 additional NY MANIFEST: record(s) in the EDR Site Report.

R140 **CON EDISON** **NY MANIFEST** **S117062078**
South **806 BERGEN CT** **N/A**
1/8-1/4 **BROOKLYN, NY 11238**
0.131 mi.
694 ft. **Site 2 of 6 in cluster R**

Relative:
Higher

Actual:
108 ft.

NY MANIFEST:

Country:	USA
EPA ID:	NYP004544086
Facility Status:	Not reported
Location Address 1:	FO 805 BERGEN ST
Code:	BP
Location Address 2:	MH 18238
Total Tanks:	Not reported
Location City:	BROOKLYN
Location State:	NY
Location Zip:	11238
Location Zip 4:	Not reported

NY MANIFEST:

EPAID:	NYP004544086
Mailing Name:	CON EDISON
Mailing Contact:	TOM TEELING
Mailing Address 1:	4 IRVING PLACE 15TH FLOOR
Mailing Address 2:	Not reported
Mailing City:	NEW YORK
Mailing State:	NY
Mailing Zip:	10003
Mailing Zip 4:	Not reported
Mailing Country:	USA
Mailing Phone:	Not reported

NY MANIFEST:

Document ID:	Not reported
Manifest Status:	Not reported
seq:	Not reported
Year:	2014
Trans1 State ID:	NJ0000027193
Trans2 State ID:	Not reported
Generator Ship Date:	05/27/2014
Trans1 Recv Date:	05/27/2014
Trans2 Recv Date:	Not reported
TSD Site Recv Date:	05/28/2014
Part A Recv Date:	Not reported
Part B Recv Date:	Not reported
Generator EPA ID:	NYP004544086
Trans1 EPA ID:	Not reported
Trans2 EPA ID:	Not reported
TSDF ID 1:	NJD002200046
TSDF ID 2:	Not reported
Manifest Tracking Number:	013245675JJK
Import Indicator:	N
Export Indicator:	N
Discr Quantity Indicator:	N
Discr Type Indicator:	N
Discr Residue Indicator:	N
Discr Partial Reject Indicator:	N
Discr Full Reject Indicator:	N
Manifest Ref Number:	Not reported

CON EDISON (Continued) **S117062078**

Alt Facility RCRA ID:	Not reported
Alt Facility Sign Date:	Not reported
MGMT Method Type Code:	H110
Waste Code:	Not reported
Waste Code:	Not reported
Waste Code:	Not reported
Waste Code:	Not reported
Waste Code:	Not reported
Waste Code:	Not reported
Quantity:	250
Units:	G - Gallons (liquids only)* (8.3 pounds)
Number of Containers:	1
Container Type:	TT - Cargo tank, tank trucks
Handling Method:	T Chemical, physical, or biological treatment.
Specific Gravity:	1
Waste Code:	D008
Waste Code 1_2:	Not reported
Waste Code 1_3:	Not reported
Waste Code 1_4:	Not reported
Waste Code 1_5:	Not reported
Waste Code 1_6:	Not reported

Click this hyperlink while viewing on your computer to access
-1 additional NY MANIFEST: record(s) in the EDR Site Report.

R141 **CON EDISON MANHOLE: 18238** **RCRA NonGen / NLR** **1017776548**
South **806 BERGEN CT** **NYP004544086**
1/8-1/4 **BROOKLYN, NY 11238**
0.131 mi.
694 ft. **Site 3 of 6 in cluster R**

Relative: **Higher**

Actual: **108 ft.**

RCRA NonGen / NLR:

Date form received by agency:	06/27/2014
Facility name:	CON EDISON MANHOLE: 18238
Facility address:	806 BERGEN CT BROOKLYN, NY 11238
EPA ID:	NYP004544086
Mailing address:	IRVING PL, 15TH FL NE NEW YORK, NY 10003
Contact:	THOMAS TEELING
Contact address:	Not reported Not reported
Contact country:	Not reported
Contact telephone:	212-460-3770
Contact email:	Not reported
EPA Region:	02
Classification:	Non-Generator
Description:	Handler: Non-Generators do not presently generate hazardous waste

Handler Activities Summary:

U.S. importer of hazardous waste:	No
Mixed waste (haz. and radioactive):	No
Recycler of hazardous waste:	No
Transporter of hazardous waste:	No
Treater, storer or disposer of HW:	No
Underground injection activity:	No

CON EDISON MANHOLE: 18238 (Continued) **1017776548**

On-site burner exemption: No
Furnace exemption: No
Used oil fuel burner: No
Used oil processor: No
User oil refiner: No
Used oil fuel marketer to burner: No
Used oil Specification marketer: No
Used oil transfer facility: No
Used oil transporter: No

Historical Generators:
Date form received by agency: 05/27/2014
Site name: CON EDISON
Classification: Large Quantity Generator

Date form received by agency: 05/27/2014
Site name: CON EDISON
Classification: Not a generator, verified

Violation Status: No violations found

Q142 **JSM SERVICE INC** **NY UST U003128951**
East **1013 ATLANTIC AVENUE** **NY AST N/A**
1/8-1/4 **BROOKLYN, NY 11238**
0.132 mi.
695 ft. **Site 3 of 11 in cluster Q**

Relative:
Lower

Actual:
81 ft.

UST:
Id/Status: 2-356808 / Active
Program Type: PBS
Region: STATE
DEC Region: 2
Expiration Date: 07/31/2020
UTM X: 588010.95373
UTM Y: 4503778.53517
Site Type: Retail Gasoline Sales

Affiliation Records:
Site Id: 17837
Affiliation Type: Mail Contact
Company Name: ATLANTIC CLASSON GROUP LLC
Contact Type: Not reported
Contact Name: PAUL AMIT
Address1: 936 FULTON STREET
Address2: Not reported
City: BROOKLYN
State: NY
Zip Code: 11238
Country Code: 001
Phone: (718) 783-2121
EMail: INFO@STERLINGTOWN.COM
Fax Number: Not reported
Modified By: NTFREEMA
Date Last Modified: 2015-09-14

Site Id: 17837
Affiliation Type: Facility Operator
Company Name: JSM SERVICE INC
Contact Type: Not reported

JSM SERVICE INC (Continued) **U003128951**

Contact Name:	JASPAL SINGH
Address1:	Not reported
Address2:	Not reported
City:	Not reported
State:	NN
Zip Code:	Not reported
Country Code:	001
Phone:	(718) 398-4118
EMail:	Not reported
Fax Number:	Not reported
Modified By:	DAFRANCI
Date Last Modified:	2018-06-14

Site Id:	17837
Affiliation Type:	Emergency Contact
Company Name:	ATLANTIC CLASSON GROUP LLC
Contact Type:	Not reported
Contact Name:	SONU SINGH
Address1:	Not reported
Address2:	Not reported
City:	Not reported
State:	NN
Zip Code:	Not reported
Country Code:	999
Phone:	(917) 588-4944
EMail:	Not reported
Fax Number:	Not reported
Modified By:	NTFREEMA
Date Last Modified:	2015-09-14

Site Id:	17837
Affiliation Type:	Facility Owner
Company Name:	ATLANTIC CLASSON GROUP LLC
Contact Type:	Not reported
Contact Name:	Not reported
Address1:	936 FULTON STREET
Address2:	Not reported
City:	BROOKLYN
State:	NY
Zip Code:	11238
Country Code:	001
Phone:	(718) 783-2121
EMail:	Not reported
Fax Number:	Not reported
Modified By:	MXLAY
Date Last Modified:	2016-11-17

Tank Info:

Tank Number:	001
Tank ID:	67554
Tank Status:	In Service
Material Name:	In Service
Capacity Gallons:	6000
Install Date:	01/01/2000
Date Tank Closed:	Not reported
Registered:	True

JSM SERVICE INC (Continued) **U003128951**

Tank Location: Underground
Tank Type: Equivalent technology
Material Code: 0009
Common Name of Substance: Gasoline

Tightness Test Method: 21
Date Test: 02/25/2005
Next Test Date: Not reported
Pipe Model: D
Modified By: NTFREEMA
Last Modified: 04/14/2017

Equipment Records:

L01 - Piping Leak Detection - Interstitial - Electronic Monitoring
F04 - Pipe External Protection - Fiberglass
C02 - Pipe Location - Underground/On-ground
A03 - Tank Internal Protection - Fiberglass Liner (FRP)
K01 - Spill Prevention - Catch Basin
D06 - Pipe Type - Fiberglass Reinforced Plastic (FRP)
I02 - Overfill - High Level Alarm
B04 - Tank External Protection - Fiberglass
G04 - Tank Secondary Containment - Double-Walled (Underground)
J01 - Dispenser - Pressurized Dispenser
E04 - Piping Secondary Containment - Double walled UG
H01 - Tank Leak Detection - Interstitial - Electronic Monitoring

Tank Number: 002
Tank ID: 67555
Tank Status: In Service
Material Name: In Service
Capacity Gallons: 12000
Install Date: 01/01/2000
Date Tank Closed: Not reported
Registered: True
Tank Location: Underground
Tank Type: Equivalent technology
Material Code: 0009
Common Name of Substance: Gasoline

Tightness Test Method: 21
Date Test: 02/25/2005
Next Test Date: Not reported
Pipe Model: D
Modified By: NTFREEMA
Last Modified: 04/14/2017

Equipment Records:

L01 - Piping Leak Detection - Interstitial - Electronic Monitoring
C02 - Pipe Location - Underground/On-ground
F04 - Pipe External Protection - Fiberglass
A03 - Tank Internal Protection - Fiberglass Liner (FRP)
G04 - Tank Secondary Containment - Double-Walled (Underground)
I02 - Overfill - High Level Alarm
K01 - Spill Prevention - Catch Basin
B04 - Tank External Protection - Fiberglass
D06 - Pipe Type - Fiberglass Reinforced Plastic (FRP)
J01 - Dispenser - Pressurized Dispenser

JSM SERVICE INC (Continued) **U003128951**

E04 - Piping Secondary Containment - Double walled UG
H01 - Tank Leak Detection - Interstitial - Electronic Monitoring

Tank Number: 016
Tank ID: 53509
Tank Status: In Service
Material Name: In Service
Capacity Gallons: 4000
Install Date: 06/01/1962
Date Tank Closed: Not reported
Registered: True
Tank Location: Underground
Tank Type: Steel/carbon steel
Material Code: 0008
Common Name of Substance: Diesel

Tightness Test Method: 21
Date Test: 01/20/2006
Next Test Date: Not reported
Pipe Model: D
Modified By: NTFREEMA
Last Modified: 04/14/2017

Equipment Records:

G00 - Tank Secondary Containment - None
L01 - Piping Leak Detection - Interstitial - Electronic Monitoring
C02 - Pipe Location - Underground/On-ground
F04 - Pipe External Protection - Fiberglass
I02 - Overfill - High Level Alarm
K01 - Spill Prevention - Catch Basin
A01 - Tank Internal Protection - Epoxy Liner
D06 - Pipe Type - Fiberglass Reinforced Plastic (FRP)
J01 - Dispenser - Pressurized Dispenser
B02 - Tank External Protection - Original Sacrificial Anode
E04 - Piping Secondary Containment - Double walled UG
H01 - Tank Leak Detection - Interstitial - Electronic Monitoring

Tank Number: 03
Tank ID: 67556
Tank Status: Tank Converted to Non-Regulated Use
Material Name: Tank Converted to Non-Regulated Use
Capacity Gallons: 6000
Install Date: 01/01/2000
Date Tank Closed: Not reported
Registered: True
Tank Location: Underground
Tank Type: Equivalent technology
Material Code: 0009
Common Name of Substance: Gasoline

Tightness Test Method: 00
Date Test: Not reported
Next Test Date: Not reported
Pipe Model: Not reported
Modified By: JMKRIMGO
Last Modified: 04/14/2017

JSM SERVICE INC (Continued) **U003128951**

Equipment Records:
C02 - Pipe Location - Underground/On-ground
F04 - Pipe External Protection - Fiberglass
A03 - Tank Internal Protection - Fiberglass Liner (FRP)
G04 - Tank Secondary Containment - Double-Walled (Underground)
D06 - Pipe Type - Fiberglass Reinforced Plastic (FRP)
I02 - Overfill - High Level Alarm
B02 - Tank External Protection - Original Sacrificial Anode
J01 - Dispenser - Pressurized Dispenser
H01 - Tank Leak Detection - Interstitial - Electronic Monitoring

Tank Number: 04
Tank ID: 67557
Tank Status: Tank Converted to Non-Regulated Use
Material Name: Tank Converted to Non-Regulated Use
Capacity Gallons: 3000
Install Date: 01/01/2000
Date Tank Closed: Not reported
Registered: True
Tank Location: Underground
Tank Type: Fiberglass coated steel
Material Code: 0008
Common Name of Substance: Diesel

Tightness Test Method: NN
Date Test: Not reported
Next Test Date: Not reported
Pipe Model: Not reported
Modified By: JMKRIMGO
Last Modified: 04/14/2017

Equipment Records:
F04 - Pipe External Protection - Fiberglass
C02 - Pipe Location - Underground/On-ground
A03 - Tank Internal Protection - Fiberglass Liner (FRP)
D06 - Pipe Type - Fiberglass Reinforced Plastic (FRP)
I02 - Overfill - High Level Alarm
G04 - Tank Secondary Containment - Double-Walled (Underground)
J01 - Dispenser - Pressurized Dispenser
B02 - Tank External Protection - Original Sacrificial Anode
H01 - Tank Leak Detection - Interstitial - Electronic Monitoring

AST:
Region: STATE
DEC Region: 2
Site Status: Active
Facility Id: 2-356808
Program Type: PBS
UTM X: 588010.95373
UTM Y: 4503778.53517
Expiration Date: 07/31/2020
Site Type: Retail Gasoline Sales

Affiliation Records:
Site Id: 17837
Affiliation Type: Mail Contact

JSM SERVICE INC (Continued) **U003128951**

Company Name:	ATLANTIC CLASSON GROUP LLC
Contact Type:	Not reported
Contact Name:	PAUL AMIT
Address1:	936 FULTON STREET
Address2:	Not reported
City:	BROOKLYN
State:	NY
Zip Code:	11238
Country Code:	001
Phone:	(718) 783-2121
EMail:	INFO@STERLINGTOWN.COM
Fax Number:	Not reported
Modified By:	NTFREEMA
Date Last Modified:	2015-09-14

Site Id:	17837
Affiliation Type:	Facility Operator
Company Name:	JSM SERVICE INC
Contact Type:	Not reported
Contact Name:	JASPAL SINGH
Address1:	Not reported
Address2:	Not reported
City:	Not reported
State:	NN
Zip Code:	Not reported
Country Code:	001
Phone:	(718) 398-4118
EMail:	Not reported
Fax Number:	Not reported
Modified By:	DAFRANCI
Date Last Modified:	2018-06-14

Site Id:	17837
Affiliation Type:	Emergency Contact
Company Name:	ATLANTIC CLASSON GROUP LLC
Contact Type:	Not reported
Contact Name:	SONU SINGH
Address1:	Not reported
Address2:	Not reported
City:	Not reported
State:	NN
Zip Code:	Not reported
Country Code:	999
Phone:	(917) 588-4944
EMail:	Not reported
Fax Number:	Not reported
Modified By:	NTFREEMA
Date Last Modified:	2015-09-14

Site Id:	17837
Affiliation Type:	Facility Owner
Company Name:	ATLANTIC CLASSON GROUP LLC
Contact Type:	Not reported
Contact Name:	Not reported
Address1:	936 FULTON STREET
Address2:	Not reported
City:	BROOKLYN

JSM SERVICE INC (Continued) **U003128951**

State: NY
Zip Code: 11238
Country Code: 001
Phone: (718) 783-2121
EMail: Not reported
Fax Number: Not reported
Modified By: MXLAY
Date Last Modified: 2016-11-17

Tank Info:

Tank Number: 003
Tank Id: 34936
Material Code: 0009
Common Name of Substance: Gasoline

Equipment Records:

J02 - Dispenser - Suction Dispenser
G03 - Tank Secondary Containment - Vault (w/o access)
H00 - Tank Leak Detection - None
I00 - Overfill - None
D02 - Pipe Type - Galvanized Steel
F00 - Pipe External Protection - None
B00 - Tank External Protection - None
C00 - Pipe Location - No Piping
A00 - Tank Internal Protection - None

Tank Location: 6
Tank Type: Steel/Carbon Steel/Iron
Tank Status: Closed - Removed
Pipe Model: Not reported
Install Date: 06/01/1962
Capacity Gallons: 550
Tightness Test Method: 03
Date Test: 08/01/1995
Next Test Date: Not reported
Date Tank Closed: 09/01/1999
Register: True
Modified By: TRANSLAT
Last Modified: 04/14/2017
Material Name: gasoline

Tank Number: 004
Tank Id: 34937
Material Code: 0009
Common Name of Substance: Gasoline

Equipment Records:

J02 - Dispenser - Suction Dispenser
H00 - Tank Leak Detection - None
I00 - Overfill - None
G03 - Tank Secondary Containment - Vault (w/o access)
B00 - Tank External Protection - None
C00 - Pipe Location - No Piping
D02 - Pipe Type - Galvanized Steel
F00 - Pipe External Protection - None

JSM SERVICE INC (Continued) **U003128951**

A00 - Tank Internal Protection - None
Tank Location: 6
Tank Type: Steel/Carbon Steel/Iron
Tank Status: Closed - Removed
Pipe Model: Not reported
Install Date: 06/01/1962
Capacity Gallons: 550
Tightness Test Method: 03
Date Test: 08/01/1995
Next Test Date: Not reported
Date Tank Closed: 09/01/1999
Register: True
Modified By: TRANSLAT
Last Modified: 04/14/2017
Material Name: gasoline

Tank Number: 005
Tank Id: 34938
Material Code: 0009
Common Name of Substance: Gasoline

Equipment Records:
J02 - Dispenser - Suction Dispenser
G03 - Tank Secondary Containment - Vault (w/o access)
H00 - Tank Leak Detection - None
I00 - Overfill - None
D02 - Pipe Type - Galvanized Steel
F00 - Pipe External Protection - None
B00 - Tank External Protection - None
C00 - Pipe Location - No Piping
A00 - Tank Internal Protection - None
Tank Location: 6
Tank Type: Steel/Carbon Steel/Iron
Tank Status: Closed - Removed
Pipe Model: Not reported
Install Date: 06/01/1962
Capacity Gallons: 550
Tightness Test Method: 03
Date Test: 08/01/1995
Next Test Date: Not reported
Date Tank Closed: 09/01/1999
Register: True
Modified By: TRANSLAT
Last Modified: 04/14/2017
Material Name: gasoline

Tank Number: 006
Tank Id: 34939
Material Code: 0009
Common Name of Substance: Gasoline

Equipment Records:
J02 - Dispenser - Suction Dispenser
G03 - Tank Secondary Containment - Vault (w/o access)

JSM SERVICE INC (Continued) **U003128951**

H00 - Tank Leak Detection - None
I00 - Overfill - None
B00 - Tank External Protection - None
C00 - Pipe Location - No Piping
D02 - Pipe Type - Galvanized Steel
F00 - Pipe External Protection - None
A00 - Tank Internal Protection - None

Tank Location:	6
Tank Type:	Steel/Carbon Steel/Iron
Tank Status:	Closed - Removed
Pipe Model:	Not reported
Install Date:	06/01/1962
Capacity Gallons:	550
Tightness Test Method:	03
Date Test:	08/01/1995
Next Test Date:	Not reported
Date Tank Closed:	09/01/1999
Register:	True
Modified By:	TRANSLAT
Last Modified:	04/14/2017
Material Name:	gasoline

Tank Number:	007
Tank Id:	34940
Material Code:	0009
Common Name of Substance:	Gasoline

Equipment Records:

J02 - Dispenser - Suction Dispenser
G03 - Tank Secondary Containment - Vault (w/o access)
H00 - Tank Leak Detection - None
I00 - Overfill - None
D02 - Pipe Type - Galvanized Steel
F00 - Pipe External Protection - None
B00 - Tank External Protection - None
C00 - Pipe Location - No Piping
A00 - Tank Internal Protection - None

Tank Location:	6
Tank Type:	Steel/Carbon Steel/Iron
Tank Status:	Closed - Removed
Pipe Model:	Not reported
Install Date:	06/01/1962
Capacity Gallons:	550
Tightness Test Method:	03
Date Test:	08/01/1995
Next Test Date:	Not reported
Date Tank Closed:	09/01/1999
Register:	True
Modified By:	TRANSLAT
Last Modified:	04/14/2017
Material Name:	gasoline

Tank Number:	008
Tank Id:	34941
Material Code:	0009

JSM SERVICE INC (Continued) **U003128951**

Common Name of Substance: Gasoline

Equipment Records:

J02 - Dispenser - Suction Dispenser
G03 - Tank Secondary Containment - Vault (w/o access)
H00 - Tank Leak Detection - None
I00 - Overfill - None
D02 - Pipe Type - Galvanized Steel
F00 - Pipe External Protection - None
B00 - Tank External Protection - None
C00 - Pipe Location - No Piping
A00 - Tank Internal Protection - None

Tank Location: 6
Tank Type: Steel/Carbon Steel/Iron
Tank Status: Closed - Removed
Pipe Model: Not reported
Install Date: 06/01/1962
Capacity Gallons: 550
Tightness Test Method: 03
Date Test: 08/01/1995
Next Test Date: Not reported
Date Tank Closed: 09/01/1999
Register: True
Modified By: TRANSLAT
Last Modified: 04/14/2017
Material Name: gasoline

Tank Number: 009
Tank Id: 34942
Material Code: 0009
Common Name of Substance: Gasoline

Equipment Records:

J02 - Dispenser - Suction Dispenser
H00 - Tank Leak Detection - None
I00 - Overfill - None
G03 - Tank Secondary Containment - Vault (w/o access)
B00 - Tank External Protection - None
C00 - Pipe Location - No Piping
D02 - Pipe Type - Galvanized Steel
F00 - Pipe External Protection - None
A00 - Tank Internal Protection - None

Tank Location: 6
Tank Type: Steel/Carbon Steel/Iron
Tank Status: Closed - Removed
Pipe Model: Not reported
Install Date: 06/01/1962
Capacity Gallons: 550
Tightness Test Method: 03
Date Test: 08/01/1995
Next Test Date: Not reported
Date Tank Closed: 09/01/1999
Register: True
Modified By: TRANSLAT
Last Modified: 04/14/2017

JSM SERVICE INC (Continued) **U003128951**

Material Name: gasoline

Tank Number: 01
Tank Id: 34934
Material Code: 0009
Common Name of Substance: Gasoline

Equipment Records:
J02 - Dispenser - Suction Dispenser
H00 - Tank Leak Detection - None
I00 - Overfill - None
G03 - Tank Secondary Containment - Vault (w/o access)
B00 - Tank External Protection - None
C00 - Pipe Location - No Piping
D02 - Pipe Type - Galvanized Steel
F00 - Pipe External Protection - None
A00 - Tank Internal Protection - None

Tank Location: 6
Tank Type: Steel/Carbon Steel/Iron
Tank Status: Closed - Removed
Pipe Model: Not reported
Install Date: 06/01/1962
Capacity Gallons: 550
Tightness Test Method: 03
Date Test: 08/01/1995
Next Test Date: Not reported
Date Tank Closed: 09/01/1999
Register: True
Modified By: NRLOMBAR
Last Modified: 04/14/2017
Material Name: gasoline

Tank Number: 010
Tank Id: 34943
Material Code: 0009
Common Name of Substance: Gasoline

Equipment Records:
J02 - Dispenser - Suction Dispenser
G03 - Tank Secondary Containment - Vault (w/o access)
H00 - Tank Leak Detection - None
I00 - Overfill - None
D02 - Pipe Type - Galvanized Steel
F00 - Pipe External Protection - None
B00 - Tank External Protection - None
C00 - Pipe Location - No Piping
A00 - Tank Internal Protection - None

Tank Location: 6
Tank Type: Steel/Carbon Steel/Iron
Tank Status: Closed - Removed
Pipe Model: Not reported
Install Date: 06/01/1962
Capacity Gallons: 550
Tightness Test Method: 03

JSM SERVICE INC (Continued) **U003128951**

Date Test:	08/01/1995
Next Test Date:	Not reported
Date Tank Closed:	09/01/1999
Register:	True
Modified By:	TRANSLAT
Last Modified:	04/14/2017
Material Name:	gasoline
Tank Number:	011
Tank Id:	34944
Material Code:	0009
Common Name of Substance:	Gasoline

Equipment Records:

J02 - Dispenser - Suction Dispenser
H00 - Tank Leak Detection - None
I00 - Overfill - None
G03 - Tank Secondary Containment - Vault (w/o access)
B00 - Tank External Protection - None
C00 - Pipe Location - No Piping
D02 - Pipe Type - Galvanized Steel
F00 - Pipe External Protection - None
A00 - Tank Internal Protection - None

Tank Location:	6
Tank Type:	Steel/Carbon Steel/Iron
Tank Status:	Closed - Removed
Pipe Model:	Not reported
Install Date:	06/01/1962
Capacity Gallons:	550
Tightness Test Method:	03
Date Test:	08/01/1995
Next Test Date:	Not reported
Date Tank Closed:	09/01/1999
Register:	True
Modified By:	TRANSLAT
Last Modified:	04/14/2017
Material Name:	gasoline
Tank Number:	012
Tank Id:	34945
Material Code:	0009
Common Name of Substance:	Gasoline

Equipment Records:

J02 - Dispenser - Suction Dispenser
G03 - Tank Secondary Containment - Vault (w/o access)
H00 - Tank Leak Detection - None
I00 - Overfill - None
D02 - Pipe Type - Galvanized Steel
F00 - Pipe External Protection - None
B00 - Tank External Protection - None
C00 - Pipe Location - No Piping
A00 - Tank Internal Protection - None

Tank Location:	6

JSM SERVICE INC (Continued) **U003128951**

Tank Type:	Steel/Carbon Steel/Iron
Tank Status:	Closed - Removed
Pipe Model:	Not reported
Install Date:	06/01/1962
Capacity Gallons:	550
Tightness Test Method:	03
Date Test:	08/01/1995
Next Test Date:	Not reported
Date Tank Closed:	09/01/1999
Register:	True
Modified By:	TRANSLAT
Last Modified:	04/14/2017
Material Name:	gasoline

Tank Number:	013
Tank Id:	34946
Material Code:	0009
Common Name of Substance:	Gasoline

Equipment Records:

J02 - Dispenser - Suction Dispenser
H00 - Tank Leak Detection - None
I00 - Overfill - None
G03 - Tank Secondary Containment - Vault (w/o access)
B00 - Tank External Protection - None
C00 - Pipe Location - No Piping
D02 - Pipe Type - Galvanized Steel
F00 - Pipe External Protection - None
A00 - Tank Internal Protection - None

Tank Location:	6
Tank Type:	Steel/Carbon Steel/Iron
Tank Status:	Closed - Removed
Pipe Model:	Not reported
Install Date:	06/01/1962
Capacity Gallons:	550
Tightness Test Method:	03
Date Test:	08/01/1995
Next Test Date:	Not reported
Date Tank Closed:	09/01/1999
Register:	True
Modified By:	TRANSLAT
Last Modified:	04/14/2017
Material Name:	gasoline

Tank Number:	014
Tank Id:	34947
Material Code:	0001
Common Name of Substance:	#2 Fuel Oil (On-Site Consumption)

Equipment Records:

J02 - Dispenser - Suction Dispenser
H00 - Tank Leak Detection - None
I00 - Overfill - None
G03 - Tank Secondary Containment - Vault (w/o access)

JSM SERVICE INC (Continued) **U003128951**

B00 - Tank External Protection - None
C00 - Pipe Location - No Piping
D02 - Pipe Type - Galvanized Steel
F00 - Pipe External Protection - None
A00 - Tank Internal Protection - None

Tank Location:	6
Tank Type:	Steel/Carbon Steel/Iron
Tank Status:	Closed - Removed
Pipe Model:	Not reported
Install Date:	06/01/1962
Capacity Gallons:	550
Tightness Test Method:	NN
Date Test:	Not reported
Next Test Date:	Not reported
Date Tank Closed:	09/01/1999
Register:	True
Modified By:	TRANSLAT
Last Modified:	04/14/2017
Material Name:	#2 fuel oil (on-site consumption)

Tank Number:	015
Tank Id:	34948
Material Code:	9999
Common Name of Substance:	Other

Equipment Records:

J02 - Dispenser - Suction Dispenser
H00 - Tank Leak Detection - None
I00 - Overfill - None
G03 - Tank Secondary Containment - Vault (w/o access)
B00 - Tank External Protection - None
C00 - Pipe Location - No Piping
D02 - Pipe Type - Galvanized Steel
F00 - Pipe External Protection - None
A00 - Tank Internal Protection - None

Tank Location:	6
Tank Type:	Steel/Carbon Steel/Iron
Tank Status:	Closed - Removed
Pipe Model:	Not reported
Install Date:	06/01/1962
Capacity Gallons:	550
Tightness Test Method:	NN
Date Test:	Not reported
Next Test Date:	Not reported
Date Tank Closed:	09/01/1999
Register:	True
Modified By:	TRANSLAT
Last Modified:	04/14/2017
Material Name:	other

Tank Number:	02
Tank Id:	34935
Material Code:	0009
Common Name of Substance:	Gasoline

JSM SERVICE INC (Continued) **U003128951**

Equipment Records:

J02 - Dispenser - Suction Dispenser
G03 - Tank Secondary Containment - Vault (w/o access)
H00 - Tank Leak Detection - None
I00 - Overfill - None
D02 - Pipe Type - Galvanized Steel
F00 - Pipe External Protection - None
B00 - Tank External Protection - None
C00 - Pipe Location - No Piping
A00 - Tank Internal Protection - None

Tank Location:	6
Tank Type:	Steel/Carbon Steel/Iron
Tank Status:	Closed - Removed
Pipe Model:	Not reported
Install Date:	06/01/1962
Capacity Gallons:	550
Tightness Test Method:	03
Date Test:	08/01/1995
Next Test Date:	Not reported
Date Tank Closed:	09/01/1999
Register:	True
Modified By:	NRLOMBAR
Last Modified:	04/14/2017
Material Name:	gasoline

J143 **CON EDISON SERVICE BOX: 47175** **RCRA NonGen / NLR** **1016967031**
WSW **625 WASHINGTON AVE** **NY MANIFEST** **NYP004398640**
1/8-1/4 **BROOKLYN, NY 11238**
0.132 mi.
697 ft. **Site 10 of 12 in cluster J**

Relative:
Higher

Actual:
101 ft.

RCRA NonGen / NLR:

Date form received by agency:	12/27/2013
Facility name:	CON EDISON SERVICE BOX: 47175
Facility address:	625 WASHINGTON AVE BROOKLYN, NY 11238
EPA ID:	NYP004398640
Mailing address:	IRVING PL, 15TH FL NE NEW YORK, NY 10003
Contact:	THOMAS TEELING
Contact address:	Not reported Not reported
Contact country:	Not reported
Contact telephone:	212-460-3770
Contact email:	Not reported
EPA Region:	02
Classification:	Non-Generator
Description:	Handler: Non-Generators do not presently generate hazardous waste

Handler Activities Summary:

U.S. importer of hazardous waste:	No
Mixed waste (haz. and radioactive):	No
Recycler of hazardous waste:	No
Transporter of hazardous waste:	No
Treater, storer or disposer of HW:	No
Underground injection activity:	No
On-site burner exemption:	No

CON EDISON SERVICE BOX: 47175 (Continued) **1016967031**

Furnace exemption: No
Used oil fuel burner: No
Used oil processor: No
User oil refiner: No
Used oil fuel marketer to burner: No
Used oil Specification marketer: No
Used oil transfer facility: No
Used oil transporter: No

Historical Generators:
Date form received by agency: 11/27/2013
Site name: CON EDISON SERVICE BOX: 47175
Classification: Conditionally Exempt Small Quantity Generator

Violation Status: No violations found

NY MANIFEST:
Country: USA
EPA ID: NYP004398640
Facility Status: Not reported
Location Address 1: 625 WASHINGTON AVE
Code: BP
Location Address 2: SB47175
Total Tanks: Not reported
Location City: BROOKLYN
Location State: NY
Location Zip: 11238
Location Zip 4: Not reported

NY MANIFEST:
EPAID: NYP004398640
Mailing Name: CON EDISON
Mailing Contact: CON EDISON
Mailing Address 1: 4 IRVING PLACE
Mailing Address 2: 15TH FL
Mailing City: NEW YORK
Mailing State: NY
Mailing Zip: 10003
Mailing Zip 4: Not reported
Mailing Country: USA
Mailing Phone: Not reported

NY MANIFEST:
Document ID: Not reported
Manifest Status: Not reported
seq: Not reported
Year: 2013
Trans1 State ID: NJD003812047
Trans2 State ID: Not reported
Generator Ship Date: 11/27/2013
Trans1 Recv Date: 11/27/2013
Trans2 Recv Date: Not reported
TSD Site Recv Date: 11/27/2013
Part A Recv Date: Not reported
Part B Recv Date: Not reported
Generator EPA ID: NYP004398640
Trans1 EPA ID: Not reported

CON EDISON SERVICE BOX: 47175 (Continued) **1016967031**

Trans2 EPA ID:	Not reported
TSDF ID 1:	NJD991291105
TSDF ID 2:	Not reported
Manifest Tracking Number:	002299955GBF
Import Indicator:	N
Export Indicator:	N
Discr Quantity Indicator:	N
Discr Type Indicator:	N
Discr Residue Indicator:	N
Discr Partial Reject Indicator:	N
Discr Full Reject Indicator:	N
Manifest Ref Number:	Not reported
Alt Facility RCRA ID:	Not reported
Alt Facility Sign Date:	Not reported
MGMT Method Type Code:	H110
Waste Code:	Not reported
Waste Code:	Not reported
Waste Code:	Not reported
Waste Code:	Not reported
Waste Code:	Not reported
Waste Code:	Not reported
Quantity:	50
Units:	G - Gallons (liquids only)* (8.3 pounds)
Number of Containers:	1
Container Type:	TT - Cargo tank, tank trucks
Handling Method:	T Chemical, physical, or biological treatment.
Specific Gravity:	1
Waste Code:	D008
Waste Code 1_2:	Not reported
Waste Code 1_3:	Not reported
Waste Code 1_4:	Not reported
Waste Code 1_5:	Not reported
Waste Code 1_6:	Not reported

Click this hyperlink while viewing on your computer to access
-1 additional NY MANIFEST: record(s) in the EDR Site Report.

J144 **CON EDISON** **NY MANIFEST** **S116044021**
WSW **625 WASHINGTON AVE** **N/A**
1/8-1/4 **BROOKLYN, NY**
0.132 mi.
697 ft. **Site 11 of 12 in cluster J**

Relative: **Higher**
Actual: **101 ft.**

NY MANIFEST:

Country:	USA
EPA ID:	NYP004404117
Facility Status:	Not reported
Location Address 1:	625 WASHINGTON AVE
Code:	BP
Location Address 2:	SB 47175
Total Tanks:	Not reported
Location City:	BROOKLYN
Location State:	NY
Location Zip:	Not reported
Location Zip 4:	Not reported

NY MANIFEST:

CON EDISON (Continued) **S116044021**

EPAID:	NYP004404117
Mailing Name:	CON EDISON
Mailing Contact:	CON EDISON
Mailing Address 1:	4 IRVING PL 15TH FL
Mailing Address 2:	Not reported
Mailing City:	NEW YORK
Mailing State:	NY
Mailing Zip:	10003
Mailing Zip 4:	Not reported
Mailing Country:	USA
Mailing Phone:	2124603770

NY MANIFEST:

Document ID:	Not reported
Manifest Status:	Not reported
seq:	Not reported
Year:	2013
Trans1 State ID:	NJD003812047
Trans2 State ID:	Not reported
Generator Ship Date:	12/11/2013
Trans1 Recv Date:	12/11/2013
Trans2 Recv Date:	Not reported
TSD Site Recv Date:	12/11/2013
Part A Recv Date:	Not reported
Part B Recv Date:	Not reported
Generator EPA ID:	NYP004404117
Trans1 EPA ID:	Not reported
Trans2 EPA ID:	Not reported
TSDF ID 1:	NJD991291105
TSDF ID 2:	Not reported
Manifest Tracking Number:	002300402GBF
Import Indicator:	N
Export Indicator:	N
Discr Quantity Indicator:	N
Discr Type Indicator:	N
Discr Residue Indicator:	N
Discr Partial Reject Indicator:	N
Discr Full Reject Indicator:	N
Manifest Ref Number:	Not reported
Alt Facility RCRA ID:	Not reported
Alt Facility Sign Date:	Not reported
MGMT Method Type Code:	H110
Waste Code:	Not reported
Waste Code:	Not reported
Waste Code:	Not reported
Waste Code:	Not reported
Waste Code:	Not reported
Waste Code:	Not reported
Quantity:	50
Units:	G - Gallons (liquids only)* (8.3 pounds)
Number of Containers:	1
Container Type:	TT - Cargo tank, tank trucks
Handling Method:	T Chemical, physical, or biological treatment.
Specific Gravity:	1
Waste Code:	D008
Waste Code 1_2:	Not reported
Waste Code 1_3:	Not reported

CON EDISON (Continued) **S116044021**

Waste Code 1_4: Not reported
Waste Code 1_5: Not reported
Waste Code 1_6: Not reported

Click this hyperlink while viewing on your computer to access
-1 additional NY MANIFEST: record(s) in the EDR Site Report.

J145 **CON EDISON** **NY MANIFEST** **S116044051**
WSW **625 WASHINGTON AVE** **N/A**
1/8-1/4 **BROOKLYN, NY 11201**
0.132 mi.
697 ft. **Site 12 of 12 in cluster J**

Relative:
Higher

Actual:
101 ft.

NY MANIFEST:
Country: USA
EPA ID: NYP004404411
Facility Status: Not reported
Location Address 1: 625 WASHINGTON AVE
Code: BP
Location Address 2: SB47175
Total Tanks: Not reported
Location City: BROOKLYN
Location State: NY
Location Zip: 11201
Location Zip 4: Not reported

NY MANIFEST:
EPAID: NYP004404411
Mailing Name: CON EDISON
Mailing Contact: CON EDISON
Mailing Address 1: 4 IRVING PLACE
Mailing Address 2: 15TH FL
Mailing City: NEW YORK
Mailing State: NY
Mailing Zip: 10003
Mailing Zip 4: Not reported
Mailing Country: USA
Mailing Phone: Not reported

Click this hyperlink while viewing on your computer to access
-1 additional NY MANIFEST: record(s) in the EDR Site Report.

M146 **SINGLE SOURCE INC** **RCRA-CESQG** **1019326212**
ESE **616 CLASSON AVE** **FINDS** **NYR000228254**
1/8-1/4 **BROOKLYN, NY 11238** **ECHO**
0.132 mi.
699 ft. **Site 2 of 5 in cluster M**

Relative:
Higher

Actual:
88 ft.

RCRA-CESQG:
Date form received by agency: 08/09/2016
Facility name: SINGLE SOURCE INC
Facility address: 616 CLASSON AVE
BROOKLYN, NY 11238
EPA ID: NYR000228254
Mailing address: CLASSON AVE

SINGLE SOURCE INC (Continued) **1019326212**

BROOKLYN, NY 11238
Contact: SUE GOLDEN
Contact address: CLASSON AVE
BROOKLYN, NY 11238
Contact country: US
Contact telephone: 718-789-2424
Contact email: SGOLDEN@SINGLESOURCEINC.COM
EPA Region: 02
Classification: Conditionally Exempt Small Quantity Generator
Description: Handler: generates 100 kg or less of hazardous waste per calendar month, and accumulates 1000 kg or less of hazardous waste at any time; or generates 1 kg or less of acutely hazardous waste per calendar month, and accumulates at any time: 1 kg or less of acutely hazardous waste; or 100 kg or less of any residue or contaminated soil, waste or other debris resulting from the cleanup of a spill, into or on any land or water, of acutely hazardous waste; or generates 100 kg or less of any residue or contaminated soil, waste or other debris resulting from the cleanup of a spill, into or on any land or water, of acutely hazardous waste during any calendar month, and accumulates at any time: 1 kg or less of acutely hazardous waste; or 100 kg or less of any residue or contaminated soil, waste or other debris resulting from the cleanup of a spill, into or on any land or water, of acutely hazardous waste

Owner/Operator Summary:
Owner/operator name: NATIONAL COATINGS & SUPPLIES
Owner/operator address: FALLS OF NEUSE SUITE 150
RALEIGH, NC 27609
Owner/operator country: US
Owner/operator telephone: 919-573-2900
Owner/operator email: Not reported
Owner/operator fax: Not reported
Owner/operator extension: Not reported
Legal status: Private
Owner/Operator Type: Owner
Owner/Op start date: 05/01/2016
Owner/Op end date: Not reported

Owner/operator name: NATIONAL COATINGS & SUPPLIES
Owner/operator address: Not reported
Not reported
Owner/operator country: US
Owner/operator telephone: Not reported
Owner/operator email: Not reported
Owner/operator fax: Not reported
Owner/operator extension: Not reported
Legal status: Private
Owner/Operator Type: Operator
Owner/Op start date: 05/01/2016
Owner/Op end date: Not reported

Handler Activities Summary:
U.S. importer of hazardous waste: No
Mixed waste (haz. and radioactive): No
Recycler of hazardous waste: No
Transporter of hazardous waste: No

SINGLE SOURCE INC (Continued) **1019326212**

Treater, storer or disposer of HW: No
Underground injection activity: No
On-site burner exemption: No
Furnace exemption: No
Used oil fuel burner: No
Used oil processor: No
User oil refiner: No
Used oil fuel marketer to burner: No
Used oil Specification marketer: No
Used oil transfer facility: No
Used oil transporter: No

. Waste code: D001
. Waste name: IGNITABLE HAZARDOUS WASTES ARE THOSE WASTES WHICH HAVE A FLASHPOINT OF LESS THAN 140 DEGREES FAHRENHEIT AS DETERMINED BY A PENSKY-MARTENS CLOSED CUP FLASH POINT TESTER. ANOTHER METHOD OF DETERMINING THE FLASH POINT OF A WASTE IS TO REVIEW THE MATERIAL SAFETY DATA SHEET, WHICH CAN BE OBTAINED FROM THE MANUFACTURER OR DISTRIBUTOR OF THE MATERIAL. LACQUER THINNER IS AN EXAMPLE OF A COMMONLY USED SOLVENT WHICH WOULD BE CONSIDERED AS IGNITABLE HAZARDOUS WASTE.

. Waste code: D005
. Waste name: BARIUM

. Waste code: D007
. Waste name: CHROMIUM

. Waste code: D008
. Waste name: LEAD

. Waste code: D035
. Waste name: METHYL ETHYL KETONE

Violation Status: No violations found

FINDS:

Registry ID: 110069514207

Environmental Interest/Information System

RCRAInfo is a national information system that supports the Resource Conservation and Recovery Act (RCRA) program through the tracking of events and activities related to facilities that generate, transport, and treat, store, or dispose of hazardous waste. RCRAInfo allows RCRA program staff to track the notification, permit, compliance, and corrective action activities required under RCRA.

Click this hyperlink while viewing on your computer to access additional FINDS: detail in the EDR Site Report.

ECHO:

Envid: 1019326212
Registry ID: 110069514207
DFR URL: http://echo.epa.gov/detailed-facility-report?fid=110069514207

O147 **BERGEN STREET USED PARTS INC** **NY SWF/LF** **S108145708**
SW **762-765 BERGEN STREET** **N/A**
1/8-1/4 **BROOKLYN, NY 11238**
0.134 mi.
705 ft. **Site 8 of 8 in cluster O**

Relative: SWF/LF:
Higher

Actual: Flag: INACTIVE
106 ft. Region Code: 2
Phone Number: 7183981573
Owner Name: Segundo Once
Owner Type: Private
Owner Address: 762-765 Bergen Street
Owner Addr2: Not reported
Owner City,St,Zip: Brooklyn, NY 11238
Owner Email: segundoonce@alo.com
Owner Phone: 7183981573
Contact Name: Not reported
Contact Address: Not reported
Contact Addr2: Not reported
Contact City,St,Zip: Not reported
Contact Email: Not reported
Contact Phone: Not reported
Activity Desc: Vehicle Dismantling Facility
Activity Number: [24J]
Active: No
East Coordinate: 587654
North Coordinate: 4503537
Accuracy Code: Not reported
Regulatory Status: Not reported
Waste Type: Not reported
Authorization #: Not reported
Authorization Date: Not reported
Expiration Date: Not reported
Operator Name: Not reported
Operator Type: Not reported
Laste Date: Not reported

N148 **CON EDISON** **NJ MANIFEST** **S120667338**
WSW **DEAN ST & WASHINGTON AVE NW** **N/A**
1/8-1/4 **BROOKLYN, NY 11238**
0.135 mi.
712 ft. **Site 5 of 12 in cluster N**

Relative: NJ MANIFEST:
Higher

Actual: EPA Id: NYP004732475
96 ft. Mail Address: IRVING PL, 15TH FL NE
Mail City/State/Zip: NEW YORK, NY 10003
Facility Phone: Not reported
Emergency Phone: Not reported
Contact: THOMAS TEELING
Comments: Not reported
SIC Code: Not reported
County: NY047
Municipal: Not reported
Previous EPA Id: Not reported
Gen Flag: Not reported
Trans Flag: Not reported
TSDF Flag: Not reported
Name Change: Not reported

CON EDISON (Continued) **S120667338**

Date Change: Not reported

Manifest:
Manifest Number: 002621055GBF
EPA ID: NYP004732475
Date Shipped: 2/16/2015
TSDF EPA ID: NJD991291105
Transporter EPA ID: NJD003812047
Transporter 2 EPA ID: Not reported
Transporter 3 EPA ID: Not reported
Transporter 4 EPA ID: Not reported
Transporter 5 EPA ID: Not reported
Transporter 6 EPA ID: Not reported
Transporter 7 EPA ID: Not reported
Transporter 8 EPA ID: Not reported
Transporter 9 EPA ID: Not reported
Transporter 10 EPA ID: Not reported
Date Trans1 Transported Waste: Not reported
Date Trans2 Transported Waste: Not reported
Date Trans3 Transported Waste: Not reported
Date Trans4 Transported Waste: Not reported
Date Trans5 Transported Waste: Not reported
Date Trans6 Transported Waste: Not reported
Date Trans7 Transported Waste: Not reported
Date Trans8 Transported Waste: Not reported
Date Trans9 Transported Waste: Not reported
Date Trans10 Transported Waste: Not reported
Date TSDF Received Waste: Not reported
TSDF EPA Facility Name: Not reported
QTY Units: Not reported
Transporter SEQ ID: Not reported
Transporter-1 Date: Not reported
Waste SEQ ID: Not reported
Waste Type Code 2: Not reported
Waste Type Code 3: Not reported
Waste Type Code 4: Not reported
Waste Type Code 5: Not reported
Waste Type Code 6: Not reported
Date Accepted: Not reported
Manifest Discrepancy Type: Not reported
Data Entry Number: Not reported
Was Load Rejected: NEW YORK, NY 10003
Reason Load Was Rejected: Not reported

N149 **CON EDISON** **RCRA NonGen / NLR** **1018278474**
WSW **DEAN ST & WASHINGTON AVE NW** **FINDS** **NYP004732475**
1/8-1/4 **BROOKLYN, NY 11238** **ECHO**
0.135 mi.
712 ft. **Site 6 of 12 in cluster N**

Relative: RCRA NonGen / NLR:
Higher Date form received by agency: 02/16/2015
Actual: Facility name: CON EDISON
96 ft. Facility address: DEAN ST & WASHINGTON AVE NW
COR
BROOKLYN, NY 11238

CON EDISON (Continued) **1018278474**

EPA ID: NYP004732475
Mailing address: IRVING PL, 15TH FL NE
NEW YORK, NY 10003
Contact: THOMAS TEELING
Contact address: Not reported
Not reported
Contact country: Not reported
Contact telephone: 212-460-3770
Contact email: Not reported
EPA Region: 02
Classification: Non-Generator
Description: Handler: Non-Generators do not presently generate hazardous waste

Handler Activities Summary:
U.S. importer of hazardous waste: No
Mixed waste (haz. and radioactive): No
Recycler of hazardous waste: No
Transporter of hazardous waste: No
Treater, storer or disposer of HW: No
Underground injection activity: No
On-site burner exemption: No
Furnace exemption: No
Used oil fuel burner: No
Used oil processor: No
User oil refiner: No
Used oil fuel marketer to burner: No
Used oil Specification marketer: No
Used oil transfer facility: No
Used oil transporter: No

Historical Generators:
Date form received by agency: 02/16/2015
Site name: CON EDISON
Classification: Large Quantity Generator

Violation Status: No violations found

FINDS:

Registry ID: 110067705987

Environmental Interest/Information System
RCRAInfo is a national information system that supports the Resource Conservation and Recovery Act (RCRA) program through the tracking of events and activities related to facilities that generate, transport, and treat, store, or dispose of hazardous waste. RCRAInfo allows RCRA program staff to track the notification, permit, compliance, and corrective action activities required under RCRA.

Click this hyperlink while viewing on your computer to access additional FINDS: detail in the EDR Site Report.

ECHO:
Envid: 1018278474
Registry ID: 110067705987

CON EDISON (Continued) **1018278474**

DFR URL: http://echo.epa.gov/detailed-facility-report?fid=110067705987

N150 **CON EDISON** **NY MANIFEST** **S117740092**
WSW **DEAN ST & WASHINGTON AVE NW** **N/A**
1/8-1/4 **BROOKLYN, NY 11238**
0.135 mi.
712 ft. **Site 7 of 12 in cluster N**

Relative:
Higher

Actual:
96 ft.

NY MANIFEST:

Country:	USA
EPA ID:	NYP004732475
Facility Status:	Not reported
Location Address 1:	NWC DEAN ST & WASHINGTON AVE
Code:	BP
Location Address 2:	SB 19270
Total Tanks:	Not reported
Location City:	BROOKLYN
Location State:	NY
Location Zip:	11238
Location Zip 4:	Not reported

NY MANIFEST:

EPAID:	NYP004732475
Mailing Name:	CON EDISON
Mailing Contact:	TOM TEELING
Mailing Address 1:	4 IRVING PLACE - 15TH FLOOR
Mailing Address 2:	Not reported
Mailing City:	NEW YORK
Mailing State:	NY
Mailing Zip:	10003
Mailing Zip 4:	Not reported
Mailing Country:	USA
Mailing Phone:	Not reported

NY MANIFEST:

Document ID:	Not reported
Manifest Status:	Not reported
seq:	Not reported
Year:	2015
Trans1 State ID:	NJD003812047
Trans2 State ID:	Not reported
Generator Ship Date:	02/16/2015
Trans1 Recv Date:	02/16/2015
Trans2 Recv Date:	Not reported
TSD Site Recv Date:	02/24/2015
Part A Recv Date:	Not reported
Part B Recv Date:	Not reported
Generator EPA ID:	NYP004732475
Trans1 EPA ID:	Not reported
Trans2 EPA ID:	Not reported
TSDF ID 1:	NJD991291105
TSDF ID 2:	Not reported
Manifest Tracking Number:	002621055GBF
Import Indicator:	N
Export Indicator:	N
Discr Quantity Indicator:	N
Discr Type Indicator:	N
Discr Residue Indicator:	N

CON EDISON (Continued) **S117740092**

Discr Partial Reject Indicator:	N
Discr Full Reject Indicator:	N
Manifest Ref Number:	Not reported
Alt Facility RCRA ID:	Not reported
Alt Facility Sign Date:	Not reported
MGMT Method Type Code:	H110
Waste Code:	Not reported
Waste Code:	Not reported
Waste Code:	Not reported
Waste Code:	Not reported
Waste Code:	Not reported
Waste Code:	Not reported
Quantity:	500
Units:	P - Pounds
Number of Containers:	1
Container Type:	TT - Cargo tank, tank trucks
Handling Method:	T Chemical, physical, or biological treatment.
Specific Gravity:	1
Waste Code:	D008
Waste Code 1_2:	Not reported
Waste Code 1_3:	Not reported
Waste Code 1_4:	Not reported
Waste Code 1_5:	Not reported
Waste Code 1_6:	Not reported

Click this hyperlink while viewing on your computer to access
-1 additional NY MANIFEST: record(s) in the EDR Site Report.

S151 **LEFFERTS MANOR** **NY LTANKS** **S105996351**
ENE **130 LEFFERTS PLACE** **NY Spills** **N/A**
1/8-1/4 **BROOKLYN, NY 11238**
0.137 mi.
724 ft. **Site 3 of 17 in cluster S**

Relative: **Lower**
Actual: **76 ft.**

LTANKS:

Facility ID:	0204332
Site ID:	291138
Closed Date:	2003-12-23
Spill Number:	0204332
Spill Date:	2002-07-25
Spill Cause:	Tank Test Failure
Spill Source:	Private Dwelling
Spill Class:	B3
Cleanup Ceased:	Not reported
SWIS:	2401
Investigator:	MXTIPPLE
Referred To:	Not reported
Reported to Dept:	2002-07-25
CID:	211
Water Affected:	Not reported
Spill Notifier:	Tank Tester
Last Inspection:	Not reported
Recommended Penalty:	False
Meets Standard:	False
UST Involvement:	False
Remediation Phase:	0
Date Entered In Computer:	2002-07-25

LEFFERTS MANOR (Continued) **S105996351**

Spill Record Last Update:	2003-12-23
Spiller Name:	MILLER BENRES
Spiller Company:	Not reported
Spiller Address:	130 LEFFERTS PL
Spiller County:	001
Spiller Contact:	MILLER BENRES
Spiller Phone:	(718) 398-8330
Spiller Extention:	Not reported
DEC Region:	2
DER Facility ID:	242876
DEC Memo:	"Prior to Sept, 2004 data translation this spill Lead_DEC Field was TIPPLE 7/29/2002 ttf letter sent, dry leak as per the tank tester 12/23/03 MT//DOCUMENTATION RECIEVED ///NFA"
Remarks:	"RECOMMEND TANK CLEANING AND PRESSURE TEST LINES"

All TTF:

Facility ID:	0204332
Spill Number:	0204332
Spill Tank Test:	1527313
Site ID:	291138
Tank Number:	001
Tank Size:	10000
Material:	0001
EPA UST:	Not reported
UST:	Not reported
Cause:	Not reported
Source:	Not reported
Test Method:	03
Test Method 2:	Horner EZ Check I or II
Leak Rate:	.00
Gross Fail:	Not reported
Modified By:	Spills
Last Modified Date:	Not reported

All Materials:

Site ID:	291138
Operable Unit ID:	857137
Operable Unit:	01
Material ID:	518586
Material Code:	0001A
Material Name:	#2 fuel oil
Case No.:	Not reported
Material FA:	Petroleum
Quantity:	.00
Units:	G
Recovered:	.00
Oxygenate:	Not reported

SPILLS:

Facility ID:	0204539
Facility Type:	ER
Spill Number:	0204539
DER Facility ID:	29662
Site ID:	300250
DEC Region:	2
Closed Date:	2010-10-19

LEFFERTS MANOR (Continued) **S105996351**

Spill Cause:	Equipment Failure
Spill Class:	C3
SWIS:	2401
Spill Date:	2002-07-30
Investigator:	SFRAHMAN
Referred To:	Not reported
Reported to Dept:	2002-07-30
CID:	281
Water Affected:	Not reported
Spill Source:	Commercial/Industrial
Spill Notifier:	Citizen
Cleanup Ceased:	Not reported
Cleanup Meets Std:	False
Last Inspection:	Not reported
Recommended Penalty:	False
UST Trust:	False
Remediation Phase:	0
Date Entered In Computer:	2002-07-30
Spill Record Last Update:	2010-10-19
Spiller Name:	Not reported
Spiller Company:	SAME
Spiller Address:	Not reported
Spiller Company:	999
Contact Name:	UNKNOWN
DEC Memo:	"Prior to Sept, 2004 data translation this spill Lead_DEC Field was SAWYER 1/6/04-Vought-Spill transferred from Vought to Austin. 01/27/04 - Sawyer - Spill transferred from Austin to Sawyer. Transferred to CO for review - DJEATON 03/29/06 Recommended next: Visit site, investigate. 3/30/07 - Austin - Trasferred to Patel for further review - end 06/17/09 Letter asking spill clean up documents was sent to WAVECREST MANGEMENT 87-14 116th Street Richmond, NY 11418 Attn: Vanessa Peterson(sr) 07/10/09 Performed site visit on 07/08/09.UST in the backyard. Tightness testing due. Tightness testing failed in 2002.I spoke with Vanessa Peterson from Wavecrest Management and June 17th letter was resent to her via certified mail no 7000 1670 0006 5555 3158.Subsurface investigation needed around the tank.(sr) 01/06/10 Reminder letter was sent out to Lefferts Heights HDFC Inc C/O: Wavecrest Management Team CERTIFIED MAIL- 7000 1670 0004 5983 3920 87-14 116th Street Richmond, New York 11418 Attn: Vanessa Peterson(sr) 09/27/10 Rec'd tightness testing result from Protest that indicates the tank passed the test performed in July 31,2009.Protest was informed by the building super that the suction/return line was replaced and contamination was removed.Protest did not perform the line replacement and not aware about the company who performed the job.Left a messege for Wavecrest Management(Vanessa Peterson).(sr) 10/19/10 Closure documentation in edocs.Case closed.(sr) "
Remarks:	"CALLER STATES THAT TANK AT ABOVE LOCATION IS LEAKING. CALLER BELIEVES THAT THIS SITUATION HAS BEEN GOING ON FOR OVER A YEAR. "

All Materials:

Site ID:	300250
Operable Unit ID:	857304
Operable Unit:	01
Material ID:	518786
Material Code:	0001A
Material Name:	#2 fuel oil
Case No.:	Not reported

LEFFERTS MANOR (Continued) **S105996351**

Material FA: Petroleum
Quantity: .00
Units: G
Recovered: .00
Oxygenate: Not reported

S152 **LEFFERTS HEIGHTS HDFC INC.** **NY UST** **U004047403**
ENE **130 LEFFERTS PLACE** **N/A**
1/8-1/4 **BROOKLYN, NY 11238**
0.137 mi.
724 ft. **Site 4 of 17 in cluster S**

Relative:
Lower

Actual:
76 ft.

UST:
Id/Status: 2-607928 / Active
Program Type: PBS
Region: STATE
DEC Region: 2
Expiration Date: 07/18/2022
UTM X: 587990.40586
UTM Y: 4503848.67228
Site Type: Apartment Building/Office Building

Affiliation Records:
Site Id: 29780
Affiliation Type: Facility Operator
Company Name: LEFFERTS HEIGHTS HDFC INC.
Contact Type: Not reported
Contact Name: CHARLES LYONS
Address1: Not reported
Address2: Not reported
City: Not reported
State: NN
Zip Code: Not reported
Country Code: 999
Phone: (917) 559-4447
EMail: Not reported
Fax Number: Not reported
Modified By: MFLEONAR
Date Last Modified: 2017-07-31

Site Id: 29780
Affiliation Type: Emergency Contact
Company Name: LEFFERTS HEIGHTS HDFC INC.
Contact Type: Not reported
Contact Name: CHARLES LYONS
Address1: Not reported
Address2: Not reported
City: Not reported
State: NN
Zip Code: Not reported
Country Code: 999
Phone: (917) 559-4447
EMail: Not reported
Fax Number: Not reported
Modified By: MFLEONAR
Date Last Modified: 2017-07-31

LEFFERTS HEIGHTS HDFC INC. (Continued) **U004047403**

Site Id:	29780
Affiliation Type:	Mail Contact
Company Name:	WAVECREST MGMT, INC.
Contact Type:	Not reported
Contact Name:	CHARLES LYONS
Address1:	87-14 116TH STREET
Address2:	Not reported
City:	RICHMOND HILLS
State:	NY
Zip Code:	11418
Country Code:	001
Phone:	(917) 559-4447
EMail:	CLYONS@TWMT.COM
Fax Number:	Not reported
Modified By:	MFLEONAR
Date Last Modified:	2017-07-31

Site Id:	29780
Affiliation Type:	Facility Owner
Company Name:	LEFFERTS HEIGHTS HDFC INC.
Contact Type:	DIRECTOR OF ENERGY MANAGEMENT
Contact Name:	JAMES CRAIG
Address1:	87-14 116TH STREET
Address2:	Not reported
City:	RICHMOND
State:	NY
Zip Code:	11418
Country Code:	001
Phone:	(718) 463-1200
EMail:	Not reported
Fax Number:	Not reported
Modified By:	MFLEONAR
Date Last Modified:	2017-07-31

Tank Info:

Tank Number:	001
Tank ID:	63872
Tank Status:	In Service
Material Name:	In Service
Capacity Gallons:	10000
Install Date:	04/09/1973
Date Tank Closed:	Not reported
Registered:	True
Tank Location:	Underground
Tank Type:	Steel/carbon steel
Material Code:	0001
Common Name of Substance:	#2 Fuel Oil (On-Site Consumption)

Tightness Test Method:	21
Date Test:	10/30/2002
Next Test Date:	10/11/2016
Pipe Model:	Not reported
Modified By:	MFLEONAR
Last Modified:	07/31/2017

Equipment Records:

LEFFERTS HEIGHTS HDFC INC. (Continued) **U004047403**

C02 - Pipe Location - Underground/On-ground
G00 - Tank Secondary Containment - None
E00 - Piping Secondary Containment - None
H00 - Tank Leak Detection - None
I05 - Overfill - Vent Whistle
J00 - Dispenser - None
B00 - Tank External Protection - None
F00 - Pipe External Protection - None
L00 - Piping Leak Detection - None
A00 - Tank Internal Protection - None
D01 - Pipe Type - Steel/Carbon Steel/Iron

N153 **CON EDISON** **RCRA NonGen / NLR** **1019902298**
West **579 WASHINGTON AVE** **FINDS** **NYP004772075**
1/8-1/4 **BROOKLYN, NY 11238** **ECHO**
0.138 mi.
726 ft. **Site 8 of 12 in cluster N**

Relative:
Higher

Actual:
86 ft.

RCRA NonGen / NLR:

Date form received by agency:	04/21/2015
Facility name:	CON EDISON
Facility address:	579 WASHINGTON AVE BROOKLYN, NY 11238
EPA ID:	NYP004772075
Mailing address:	IRVING PL 15TH FL NE NEW YORK, NY 10003
Contact:	THOMAS TEELING
Contact address:	Not reported Not reported
Contact country:	Not reported
Contact telephone:	212-460-3770
Contact email:	Not reported
EPA Region:	02
Classification:	Non-Generator
Description:	Handler: Non-Generators do not presently generate hazardous waste

Handler Activities Summary:

U.S. importer of hazardous waste:	No
Mixed waste (haz. and radioactive):	No
Recycler of hazardous waste:	No
Transporter of hazardous waste:	No
Treater, storer or disposer of HW:	No
Underground injection activity:	No
On-site burner exemption:	No
Furnace exemption:	No
Used oil fuel burner:	No
Used oil processor:	No
User oil refiner:	No
Used oil fuel marketer to burner:	No
Used oil Specification marketer:	No
Used oil transfer facility:	No
Used oil transporter:	No

Historical Generators:

Date form received by agency:	04/21/2015
Site name:	CON EDISON
Classification:	Large Quantity Generator

CON EDISON (Continued) **1019902298**

Violation Status: No violations found

FINDS:

Registry ID: 110069681455

Environmental Interest/Information System
RCRAInfo is a national information system that supports the Resource Conservation and Recovery Act (RCRA) program through the tracking of events and activities related to facilities that generate, transport, and treat, store, or dispose of hazardous waste. RCRAInfo allows RCRA program staff to track the notification, permit, compliance, and corrective action activities required under RCRA.

Click this hyperlink while viewing on your computer to access additional FINDS: detail in the EDR Site Report.

ECHO:
Envid: 1019902298
Registry ID: 110069681455
DFR URL: http://echo.epa.gov/detailed-facility-report?fid=110069681455

K154 **CON EDISON** **NY MANIFEST** **S117066152**
North **460 GRANT AVE** **N/A**
1/8-1/4 **BROOKLYN, NY 11238**
0.141 mi.
745 ft. **Site 3 of 4 in cluster K**

Relative: **Lower**
Actual: **71 ft.**

NY MANIFEST:
Country: USA
EPA ID: NYP004587762
Facility Status: Not reported
Location Address 1: 460 GRANT AVE
Code: BP
Location Address 2: SB 20231
Total Tanks: Not reported
Location City: BROOKLYN
Location State: NY
Location Zip: 11238
Location Zip 4: Not reported

NY MANIFEST:
EPAID: NYP004587762
Mailing Name: CON EDISON
Mailing Contact: TOM TEELING
Mailing Address 1: 4 IRVING PLACE 15TH FLOOR
Mailing Address 2: Not reported
Mailing City: NEW YORK
Mailing State: NY
Mailing Zip: 10003
Mailing Zip 4: Not reported
Mailing Country: USA
Mailing Phone: Not reported

NY MANIFEST:
Document ID: Not reported
Manifest Status: Not reported

CON EDISON (Continued) **S117066152**

seq:	Not reported
Year:	2014
Trans1 State ID:	NJ0000027193
Trans2 State ID:	Not reported
Generator Ship Date:	07/07/2014
Trans1 Recv Date:	07/07/2014
Trans2 Recv Date:	Not reported
TSD Site Recv Date:	07/08/2014
Part A Recv Date:	Not reported
Part B Recv Date:	Not reported
Generator EPA ID:	NYP004587762
Trans1 EPA ID:	Not reported
Trans2 EPA ID:	Not reported
TSDF ID 1:	NJD002200046
TSDF ID 2:	Not reported
Manifest Tracking Number:	012774233JJK
Import Indicator:	N
Export Indicator:	N
Discr Quantity Indicator:	N
Discr Type Indicator:	N
Discr Residue Indicator:	N
Discr Partial Reject Indicator:	N
Discr Full Reject Indicator:	N
Manifest Ref Number:	Not reported
Alt Facility RCRA ID:	Not reported
Alt Facility Sign Date:	Not reported
MGMT Method Type Code:	H110
Waste Code:	Not reported
Waste Code:	Not reported
Waste Code:	Not reported
Waste Code:	Not reported
Waste Code:	Not reported
Waste Code:	Not reported
Quantity:	50
Units:	G - Gallons (liquids only)* (8.3 pounds)
Number of Containers:	1
Container Type:	TT - Cargo tank, tank trucks
Handling Method:	T Chemical, physical, or biological treatment.
Specific Gravity:	1
Waste Code:	D008
Waste Code 1_2:	Not reported
Waste Code 1_3:	Not reported
Waste Code 1_4:	Not reported
Waste Code 1_5:	Not reported
Waste Code 1_6:	Not reported

Click this hyperlink while viewing on your computer to access
-1 additional NY MANIFEST: record(s) in the EDR Site Report.

T155 **CON EDISON** **NJ MANIFEST** **S120677335**
WNW **918 ATLANTIC AVE** **N/A**
1/8-1/4 **BROOKLYN, NY 11238**
0.142 mi.
750 ft. **Site 1 of 7 in cluster T**

Relative:
Lower

Actual:
83 ft.

NJ MANIFEST:

EPA Id:	NYP004845737
Mail Address:	IRVING PL 15TH FL NE
Mail City/State/Zip:	NEW YORK, NY 10003
Facility Phone:	Not reported
Emergency Phone:	Not reported
Contact:	THOMAS TEELING
Comments:	Not reported
SIC Code:	Not reported
County:	NY047
Municipal:	Not reported
Previous EPA Id:	Not reported
Gen Flag:	Not reported
Trans Flag:	Not reported
TSDF Flag:	Not reported
Name Change:	Not reported
Date Change:	Not reported

Manifest:

Manifest Number:	014086148JJK
EPA ID:	NYP004845737
Date Shipped:	9/29/2015
TSDF EPA ID:	NJD002200046
Transporter EPA ID:	NJ0000027193
Transporter 2 EPA ID:	Not reported
Transporter 3 EPA ID:	Not reported
Transporter 4 EPA ID:	Not reported
Transporter 5 EPA ID:	Not reported
Transporter 6 EPA ID:	Not reported
Transporter 7 EPA ID:	Not reported
Transporter 8 EPA ID:	Not reported
Transporter 9 EPA ID:	Not reported
Transporter 10 EPA ID:	Not reported
Date Trans1 Transported Waste:	Not reported
Date Trans2 Transported Waste:	Not reported
Date Trans3 Transported Waste:	Not reported
Date Trans4 Transported Waste:	Not reported
Date Trans5 Transported Waste:	Not reported
Date Trans6 Transported Waste:	Not reported
Date Trans7 Transported Waste:	Not reported
Date Trans8 Transported Waste:	Not reported
Date Trans9 Transported Waste:	Not reported
Date Trans10 Transported Waste:	Not reported
Date TSDF Received Waste:	Not reported
TSDF EPA Facility Name:	Not reported
QTY Units:	Not reported
Transporter SEQ ID:	Not reported
Transporter-1 Date:	Not reported
Waste SEQ ID:	Not reported
Waste Type Code 2:	Not reported
Waste Type Code 3:	Not reported
Waste Type Code 4:	Not reported
Waste Type Code 5:	Not reported
Waste Type Code 6:	Not reported

CON EDISON (Continued) **S120677335**

Date Accepted:	Not reported
Manifest Discrepancy Type:	Not reported
Data Entry Number:	Not reported
Was Load Rejected:	NEW YORK, NY 10003
Reason Load Was Rejected:	Not reported

T156 **CON EDISON** **RCRA NonGen / NLR** **1019908428**
WNW **918 ATLANTIC AVE** **FINDS** **NYP004845737**
1/8-1/4 **BROOKLYN, NY 11238** **ECHO**
0.142 mi.
750 ft. **Site 2 of 7 in cluster T**

Relative:
Lower

Actual:
83 ft.

RCRA NonGen / NLR:

Date form received by agency:	09/29/2015
Facility name:	CON EDISON
Facility address:	918 ATLANTIC AVE BROOKLYN, NY 11238
EPA ID:	NYP004845737
Mailing address:	IRVING PL 15TH FL NE NEW YORK, NY 10003
Contact:	THOMAS TEELING
Contact address:	Not reported Not reported
Contact country:	Not reported
Contact telephone:	212-460-3770
Contact email:	Not reported
EPA Region:	02
Classification:	Non-Generator
Description:	Handler: Non-Generators do not presently generate hazardous waste

Handler Activities Summary:

U.S. importer of hazardous waste:	No
Mixed waste (haz. and radioactive):	No
Recycler of hazardous waste:	No
Transporter of hazardous waste:	No
Treater, storer or disposer of HW:	No
Underground injection activity:	No
On-site burner exemption:	No
Furnace exemption:	No
Used oil fuel burner:	No
Used oil processor:	No
User oil refiner:	No
Used oil fuel marketer to burner:	No
Used oil Specification marketer:	No
Used oil transfer facility:	No
Used oil transporter:	No

Historical Generators:

Date form received by agency:	09/29/2015
Site name:	CON EDISON
Classification:	Large Quantity Generator

Violation Status: No violations found

FINDS:

CON EDISON (Continued) **1019908428**

Registry ID: 110069672526

Environmental Interest/Information System
RCRAInfo is a national information system that supports the Resource Conservation and Recovery Act (RCRA) program through the tracking of events and activities related to facilities that generate, transport, and treat, store, or dispose of hazardous waste. RCRAInfo allows RCRA program staff to track the notification, permit, compliance, and corrective action activities required under RCRA.

Click this hyperlink while viewing on your computer to access additional FINDS: detail in the EDR Site Report.

ECHO:
Envid: 1019908428
Registry ID: 110069672526
DFR URL: http://echo.epa.gov/detailed-facility-report?fid=110069672526

T157 **CON EDISON** **NY MANIFEST** **S119078087**
WNW **918 ATLANTIC AVE** **N/A**
1/8-1/4 **BROOKLYN, NY 11238**
0.142 mi.
750 ft. **Site 3 of 7 in cluster T**

Relative: **Lower**
Actual: **83 ft.**

NY MANIFEST:
Country: USA
EPA ID: NYP004845737
Facility Status: Not reported
Location Address 1: 922 ATLANTIC AVE
Code: BP
Location Address 2: SB 14823
Total Tanks: Not reported
Location City: BROOKLYN
Location State: NY
Location Zip: Not reported
Location Zip 4: Not reported

NY MANIFEST:
EPAID: NYP004845737
Mailing Name: CON EDISON
Mailing Contact: DENNIS HUACON
Mailing Address 1: 4 IRVING PL 15TH FL
Mailing Address 2: Not reported
Mailing City: NEW YORK
Mailing State: NY
Mailing Zip: 10003
Mailing Zip 4: Not reported
Mailing Country: USA
Mailing Phone: 2124603770

NY MANIFEST:
Document ID: Not reported
Manifest Status: Not reported
seq: Not reported
Year: 2015
Trans1 State ID: NJ0000027193

CON EDISON (Continued) **S119078087**

Trans2 State ID:	Not reported
Generator Ship Date:	09/29/2015
Trans1 Recv Date:	09/29/2015
Trans2 Recv Date:	Not reported
TSD Site Recv Date:	09/30/2015
Part A Recv Date:	Not reported
Part B Recv Date:	Not reported
Generator EPA ID:	NYP004845737
Trans1 EPA ID:	Not reported
Trans2 EPA ID:	Not reported
TSDF ID 1:	NJD002200046
TSDF ID 2:	Not reported
Manifest Tracking Number:	014086148JJK
Import Indicator:	N
Export Indicator:	N
Discr Quantity Indicator:	N
Discr Type Indicator:	N
Discr Residue Indicator:	N
Discr Partial Reject Indicator:	N
Discr Full Reject Indicator:	N
Manifest Ref Number:	Not reported
Alt Facility RCRA ID:	Not reported
Alt Facility Sign Date:	Not reported
MGMT Method Type Code:	H110
Waste Code:	Not reported
Waste Code:	Not reported
Waste Code:	Not reported
Waste Code:	Not reported
Waste Code:	Not reported
Waste Code:	Not reported
Quantity:	2000
Units:	P - Pounds
Number of Containers:	1
Container Type:	TT - Cargo tank, tank trucks
Handling Method:	T Chemical, physical, or biological treatment.
Specific Gravity:	1
Waste Code:	D008
Waste Code 1_2:	Not reported
Waste Code 1_3:	Not reported
Waste Code 1_4:	Not reported
Waste Code 1_5:	Not reported
Waste Code 1_6:	Not reported

Click this hyperlink while viewing on your computer to access
-1 additional NY MANIFEST: record(s) in the EDR Site Report.

R158 **CON EDISON** **NY Spills** **S108467195**
South **818 BERGEN ST** **NY MANIFEST** **N/A**
1/8-1/4 **BROOKLYN, NY 11238**
0.142 mi.
750 ft. **Site 4 of 6 in cluster R**

Relative: SPILLS:
Higher

Facility ID:	1009161
Facility Type:	ER
Spill Number:	1009161
DER Facility ID:	397499

Actual:
108 ft.

CON EDISON (Continued) **S108467195**

Site ID:	442519
DEC Region:	2
Closed Date:	2010-06-26
Spill Cause:	Unknown
Spill Class:	D4
SWIS:	2401
Spill Date:	2010-06-18
Investigator:	DMPOKRZY
Referred To:	Not reported
Reported to Dept:	2010-06-30
CID:	Not reported
Water Affected:	Not reported
Spill Source:	Commercial/Industrial
Spill Notifier:	Responsible Party
Cleanup Ceased:	Not reported
Cleanup Meets Std:	Not reported
Last Inspection:	Not reported
Recommended Penalty:	Not reported
UST Trust:	Not reported
Remediation Phase:	0
Date Entered In Computer:	2010-11-24
Spill Record Last Update:	2010-11-24
Spiller Name:	ERT DESK
Spiller Company:	CON EDISON
Spiller Address:	5030 BROADWAY
Spiller Company:	001
Contact Name:	ERT DESK
DEC Memo:	""
Remarks:	"Street Address = F/O 818 BERGEN ST E/O GRAND AVE (on walk) Spill Volume = 1 Unit of Measure = Pint Substance Name = Unknown Oil Cause Reason = Unknown Status Reason = Agency Approval Not Required"

All Materials:

Site ID:	442519
Operable Unit ID:	1193021
Operable Unit:	01
Material ID:	2188489
Material Code:	0066A
Material Name:	unknown petroleum
Case No.:	Not reported
Material FA:	Petroleum
Quantity:	.00
Units:	G
Recovered:	Not reported
Oxygenate:	Not reported

Facility ID:	0614018
Facility Type:	ER
Spill Number:	0614018
DER Facility ID:	328676
Site ID:	379185
DEC Region:	2
Closed Date:	2007-04-24
Spill Cause:	Equipment Failure
Spill Class:	C4
SWIS:	2401
Spill Date:	2007-03-28

CON EDISON (Continued) **S108467195**

Investigator:	gdbreen
Referred To:	Not reported
Reported to Dept:	2007-03-30
CID:	444
Water Affected:	Not reported
Spill Source:	Institutional, Educational, Gov., Other
Spill Notifier:	Responsible Party
Cleanup Ceased:	Not reported
Cleanup Meets Std:	False
Last Inspection:	Not reported
Recommended Penalty:	False
UST Trust:	False
Remediation Phase:	0
Date Entered In Computer:	2007-03-30
Spill Record Last Update:	2007-04-24
Spiller Name:	ERTSDESK
Spiller Company:	CON EDISON MH # 64671
Spiller Address:	818 BERGEN STREET
Spiller Company:	999
Contact Name:	ERTSDESK
DEC Memo:	"04/24/07 - See e-docs for Con Ed report detailing cleanup and closure. 205116. see eDocs"
Remarks:	"coming off 72 hour clock due to earthen sump: coned#205116"

All Materials:

Site ID:	379185
Operable Unit ID:	1136675
Operable Unit:	01
Material ID:	2126622
Material Code:	0066A
Material Name:	unknown petroleum
Case No.:	Not reported
Material FA:	Petroleum
Quantity:	.00
Units:	G
Recovered:	.00
Oxygenate:	Not reported

NY MANIFEST:

Country:	USA
EPA ID:	NYP004636676
Facility Status:	Not reported
Location Address 1:	818 BERGEN ST
Code:	BP
Location Address 2:	MH 64671
Total Tanks:	Not reported
Location City:	BROOKLYN
Location State:	NY
Location Zip:	11238
Location Zip 4:	Not reported

NY MANIFEST:

EPAID:	NYP004636676
Mailing Name:	CON EDISON
Mailing Contact:	TOM TEELING
Mailing Address 1:	4 IRVING PLACE - 15TH FLOOR
Mailing Address 2:	Not reported

CON EDISON (Continued) **S108467195**

Mailing City:	NEW YORK
Mailing State:	NY
Mailing Zip:	10003
Mailing Zip 4:	Not reported
Mailing Country:	USA
Mailing Phone:	Not reported

NY MANIFEST:

Document ID:	Not reported
Manifest Status:	Not reported
seq:	Not reported
Year:	2014
Trans1 State ID:	NJ0000027193
Trans2 State ID:	Not reported
Generator Ship Date:	08/22/2014
Trans1 Recv Date:	08/22/2014
Trans2 Recv Date:	Not reported
TSD Site Recv Date:	08/22/2014
Part A Recv Date:	Not reported
Part B Recv Date:	Not reported
Generator EPA ID:	NYP004636676
Trans1 EPA ID:	Not reported
Trans2 EPA ID:	Not reported
TSDF ID 1:	NJD002200046
TSDF ID 2:	Not reported
Manifest Tracking Number:	013243533JJK
Import Indicator:	N
Export Indicator:	N
Discr Quantity Indicator:	N
Discr Type Indicator:	N
Discr Residue Indicator:	N
Discr Partial Reject Indicator:	N
Discr Full Reject Indicator:	N
Manifest Ref Number:	Not reported
Alt Facility RCRA ID:	Not reported
Alt Facility Sign Date:	Not reported
MGMT Method Type Code:	H110
Waste Code:	Not reported
Waste Code:	Not reported
Waste Code:	Not reported
Waste Code:	Not reported
Waste Code:	Not reported
Waste Code:	Not reported
Quantity:	50
Units:	G - Gallons (liquids only)* (8.3 pounds)
Number of Containers:	1
Container Type:	TT - Cargo tank, tank trucks
Handling Method:	T Chemical, physical, or biological treatment.
Specific Gravity:	1
Waste Code:	D008
Waste Code 1_2:	Not reported
Waste Code 1_3:	Not reported
Waste Code 1_4:	Not reported
Waste Code 1_5:	Not reported
Waste Code 1_6:	Not reported

CON EDISON (Continued) **S108467195**

Country:	USA
EPA ID:	NYP004596490
Facility Status:	Not reported
Location Address 1:	818 BERGEN ST
Code:	BP
Location Address 2:	Not reported
Total Tanks:	Not reported
Location City:	BROOKLYN
Location State:	NY
Location Zip:	11238
Location Zip 4:	Not reported

NY MANIFEST:

EPAID:	NYP004596490
Mailing Name:	CON EDISON
Mailing Contact:	TOM TEELING
Mailing Address 1:	4 IRVING PLACE 15TH FLOOR
Mailing Address 2:	Not reported
Mailing City:	NEW YORK
Mailing State:	NY
Mailing Zip:	10003
Mailing Zip 4:	Not reported
Mailing Country:	USA
Mailing Phone:	Not reported

NY MANIFEST:

Document ID:	Not reported
Manifest Status:	Not reported
seq:	Not reported
Year:	2014
Trans1 State ID:	NJ0000027193
Trans2 State ID:	Not reported
Generator Ship Date:	07/15/2014
Trans1 Recv Date:	07/15/2014
Trans2 Recv Date:	Not reported
TSD Site Recv Date:	07/17/2014
Part A Recv Date:	Not reported
Part B Recv Date:	Not reported
Generator EPA ID:	NYP004596490
Trans1 EPA ID:	Not reported
Trans2 EPA ID:	Not reported
TSDF ID 1:	NJD002200046
TSDF ID 2:	Not reported
Manifest Tracking Number:	012774490JJK
Import Indicator:	N
Export Indicator:	N
Discr Quantity Indicator:	N
Discr Type Indicator:	N
Discr Residue Indicator:	N
Discr Partial Reject Indicator:	N
Discr Full Reject Indicator:	N
Manifest Ref Number:	Not reported
Alt Facility RCRA ID:	Not reported
Alt Facility Sign Date:	Not reported
MGMT Method Type Code:	H110
Waste Code:	Not reported
Waste Code:	Not reported

CON EDISON (Continued) **S108467195**

Waste Code:	Not reported
Waste Code:	Not reported
Waste Code:	Not reported
Waste Code:	Not reported
Quantity:	250
Units:	G - Gallons (liquids only)* (8.3 pounds)
Number of Containers:	1
Container Type:	TT - Cargo tank, tank trucks
Handling Method:	T Chemical, physical, or biological treatment.
Specific Gravity:	1
Waste Code:	D008
Waste Code 1_2:	Not reported
Waste Code 1_3:	Not reported
Waste Code 1_4:	Not reported
Waste Code 1_5:	Not reported
Waste Code 1_6:	Not reported

Click this hyperlink while viewing on your computer to access
-1 additional NY MANIFEST: record(s) in the EDR Site Report.

R159 **CON EDISON SERVICE BOX: 18238** **RCRA NonGen / NLR** **1017776365**
South **818 BERGEN ST** **FINDS** **NYP004542213**
1/8-1/4 **BROOKLYN, NY 11238**
0.142 mi.
750 ft. **Site 5 of 6 in cluster R**

Relative:
Higher

Actual:
108 ft.

RCRA NonGen / NLR:

Date form received by agency:	06/23/2014
Facility name:	CON EDISON SERVICE BOX: 18238
Facility address:	818 BERGEN ST BROOKLYN, NY 11238
EPA ID:	NYP004542213
Mailing address:	IRVING PL, 15TH FL NE NEW YORK, NY 10003
Contact:	THOMAS TEELING
Contact address:	Not reported Not reported
Contact country:	Not reported
Contact telephone:	212-460-3770
Contact email:	Not reported
EPA Region:	02
Classification:	Non-Generator
Description:	Handler: Non-Generators do not presently generate hazardous waste

Handler Activities Summary:

U.S. importer of hazardous waste:	No
Mixed waste (haz. and radioactive):	No
Recycler of hazardous waste:	No
Transporter of hazardous waste:	No
Treater, storer or disposer of HW:	No
Underground injection activity:	No
On-site burner exemption:	No
Furnace exemption:	No
Used oil fuel burner:	No
Used oil processor:	No
User oil refiner:	No

CON EDISON SERVICE BOX: 18238 (Continued) **1017776365**

Used oil fuel marketer to burner: No
Used oil Specification marketer: No
Used oil transfer facility: No
Used oil transporter: No

Historical Generators:
Date form received by agency: 05/23/2014
Site name: CON EDISON
Classification: Large Quantity Generator

Date form received by agency: 05/23/2014
Site name: CON EDISON
Classification: Not a generator, verified

Violation Status: No violations found

FINDS:

Registry ID: 110063768338

Environmental Interest/Information System
RCRAInfo is a national information system that supports the Resource Conservation and Recovery Act (RCRA) program through the tracking of events and activities related to facilities that generate, transport, and treat, store, or dispose of hazardous waste. RCRAInfo allows RCRA program staff to track the notification, permit, compliance, and corrective action activities required under RCRA.

Click this hyperlink while viewing on your computer to access additional FINDS: detail in the EDR Site Report.

R160 **CON EDISON** **NY MANIFEST** **S117061895**
South **818 BERGEN ST** **N/A**
1/8-1/4 **BROOKLYN, NY 11238**
0.142 mi.
750 ft. **Site 6 of 6 in cluster R**

Relative:
Higher

Actual:
108 ft.

NY MANIFEST:
Country: USA
EPA ID: NYP004542213
Facility Status: Not reported
Location Address 1: FO 818 BERGEN ST
Code: BP
Location Address 2: SB 18239
Total Tanks: Not reported
Location City: BROOKLYN
Location State: NY
Location Zip: 11238
Location Zip 4: Not reported

NY MANIFEST:
EPAID: NYP004542213
Mailing Name: CON EDISON
Mailing Contact: TOM TEELING
Mailing Address 1: 4 IRVING PLACE 15TH FLOOR
Mailing Address 2: Not reported
Mailing City: NEW YORK

CON EDISON (Continued) **S117061895**

Mailing State:	NY
Mailing Zip:	10003
Mailing Zip 4:	Not reported
Mailing Country:	USA
Mailing Phone:	Not reported

NY MANIFEST:

Document ID:	Not reported
Manifest Status:	Not reported
seq:	Not reported
Year:	2014
Trans1 State ID:	NJ0000027193
Trans2 State ID:	Not reported
Generator Ship Date:	05/23/2014
Trans1 Recv Date:	05/23/2014
Trans2 Recv Date:	Not reported
TSD Site Recv Date:	05/29/2014
Part A Recv Date:	Not reported
Part B Recv Date:	Not reported
Generator EPA ID:	NYP004542213
Trans1 EPA ID:	Not reported
Trans2 EPA ID:	Not reported
TSDF ID 1:	NJD002200046
TSDF ID 2:	Not reported
Manifest Tracking Number:	013245658JJK
Import Indicator:	N
Export Indicator:	N
Discr Quantity Indicator:	N
Discr Type Indicator:	N
Discr Residue Indicator:	N
Discr Partial Reject Indicator:	N
Discr Full Reject Indicator:	N
Manifest Ref Number:	Not reported
Alt Facility RCRA ID:	Not reported
Alt Facility Sign Date:	Not reported
MGMT Method Type Code:	H110
Waste Code:	Not reported
Waste Code:	Not reported
Waste Code:	Not reported
Waste Code:	Not reported
Waste Code:	Not reported
Waste Code:	Not reported
Quantity:	50
Units:	G - Gallons (liquids only)* (8.3 pounds)
Number of Containers:	1
Container Type:	TT - Cargo tank, tank trucks
Handling Method:	T Chemical, physical, or biological treatment.
Specific Gravity:	1
Waste Code:	D008
Waste Code 1_2:	Not reported
Waste Code 1_3:	Not reported
Waste Code 1_4:	Not reported
Waste Code 1_5:	Not reported
Waste Code 1_6:	Not reported

CON EDISON (Continued) **S117061895**

Click this hyperlink while viewing on your computer to access
-1 additional NY MANIFEST: record(s) in the EDR Site Report.

M161 **BELL ATLANTIC-NY** **RCRA NonGen / NLR** **1007205495**
ESE **CLASSON AVE/PACIFIC ST** **NY MANIFEST** **NYP000934638**
1/8-1/4 **BROOKLYN, NY 00000**
0.144 mi.
760 ft. **Site 3 of 5 in cluster M**

Relative:
Higher

Actual:
87 ft.

RCRA NonGen / NLR:

Date form received by agency:	03/01/1998
Facility name:	BELL ATLANTIC-NY
Facility address:	CLASSON AVE/PACIFIC ST BROOKLYN, NY 00000-0000
EPA ID:	NYP000934638
Mailing address:	ENVIRONMENTAL AFFAIRS 221 E 37TH ST 4TH FL NEW YORK, NY 10016-0000
Contact:	JOHN QUATRALE
Contact address:	ENVIRONMENTAL AFFAIRS NEW YORK, NY 10016-0000
Contact country:	US
Contact telephone:	212-338-7141
Contact email:	Not reported
EPA Region:	02
Classification:	Non-Generator
Description:	Handler: Non-Generators do not presently generate hazardous waste

Handler Activities Summary:

U.S. importer of hazardous waste:	No
Mixed waste (haz. and radioactive):	No
Recycler of hazardous waste:	No
Transporter of hazardous waste:	No
Treater, storer or disposer of HW:	No
Underground injection activity:	No
On-site burner exemption:	No
Furnace exemption:	No
Used oil fuel burner:	No
Used oil processor:	No
User oil refiner:	No
Used oil fuel marketer to burner:	No
Used oil Specification marketer:	No
Used oil transfer facility:	No
Used oil transporter:	No

Historical Generators:

Date form received by agency:	02/28/1998
Site name:	BELL ATLANTIC-NY
Classification:	Not a generator, verified
Date form received by agency:	02/27/1998
Site name:	BELL ATLANTIC-NY
Classification:	Large Quantity Generator
Violation Status:	No violations found

NY MANIFEST:

BELL ATLANTIC-NY (Continued) **1007205495**

Country:	USA
EPA ID:	NYP000934638
Facility Status:	Not reported
Location Address 1:	CLASSON AVE/PACIFIC ST
Code:	BP
Location Address 2:	Not reported
Total Tanks:	Not reported
Location City:	BROOKLYN
Location State:	NY
Location Zip:	Not reported
Location Zip 4:	Not reported

NY MANIFEST:

EPAID:	NYP000934638
Mailing Name:	BELL ATLANTIC-NY
Mailing Contact:	Not reported
Mailing Address 1:	Not reported
Mailing Address 2:	Not reported
Mailing City:	Not reported
Mailing State:	Not reported
Mailing Zip:	Not reported
Mailing Zip 4:	Not reported
Mailing Country:	Not reported
Mailing Phone:	Not reported

Click this hyperlink while viewing on your computer to access
-1 additional NY MANIFEST: record(s) in the EDR Site Report.

M162 **CON EDISON MANHOLE: 2950** **RCRA NonGen / NLR** **1016150228**
ESE **CLASSON AVE & PACIFIC AVE NW** **NY MANIFEST** **NYP004288999**
1/8-1/4 **BROOKLYN, NY 11238**
0.144 mi.
761 ft. **Site 4 of 5 in cluster M**

Relative:
Higher

Actual:
87 ft.

RCRA NonGen / NLR:

Date form received by agency:	07/28/2017
Facility name:	CON EDISON MANHOLE: 2950
Facility address:	CLASSON AVE & PACIFIC AVE NW COR BROOKLYN, NY 11238
EPA ID:	NYP004288999
Mailing address:	IRVING PL, RM 828 NEW YORK, NY 10003
Contact:	JUAN RODRIGUEZ
Contact address:	Not reported Not reported
Contact country:	Not reported
Contact telephone:	347-865-5931
Contact email:	Not reported
EPA Region:	02
Classification:	Non-Generator
Description:	Handler: Non-Generators do not presently generate hazardous waste

Handler Activities Summary:

U.S. importer of hazardous waste:	No
Mixed waste (haz. and radioactive):	No
Recycler of hazardous waste:	No

CON EDISON MANHOLE: 2950 (Continued) **1016150228**

Transporter of hazardous waste: No
Treater, storer or disposer of HW: No
Underground injection activity: No
On-site burner exemption: No
Furnace exemption: No
Used oil fuel burner: No
Used oil processor: No
User oil refiner: No
Used oil fuel marketer to burner: No
Used oil Specification marketer: No
Used oil transfer facility: No
Used oil transporter: No

Historical Generators:
Date form received by agency: 02/13/2013
Site name: CON EDISON MANHOLE: 2950
Classification: Conditionally Exempt Small Quantity Generator

Violation Status: No violations found

NY MANIFEST:
Country: USA
EPA ID: NYP004288999
Facility Status: Not reported
Location Address 1: NWC CLASSON AVE & PACIFIC ST
Code: BP
Location Address 2: MH 2950
Total Tanks: Not reported
Location City: BROOKLYN
Location State: NY
Location Zip: 11238
Location Zip 4: Not reported

NY MANIFEST:
EPAID: NYP004288999
Mailing Name: CON EDISON
Mailing Contact: TOM TEELING
Mailing Address 1: 4 IRVING PLACE - 15TH FLOOR
Mailing Address 2: Not reported
Mailing City: NEW YORK
Mailing State: NY
Mailing Zip: 10003
Mailing Zip 4: Not reported
Mailing Country: USA
Mailing Phone: 2124603770

NY MANIFEST:
Document ID: Not reported
Manifest Status: Not reported
seq: Not reported
Year: 2013
Trans1 State ID: NJ0000027193
Trans2 State ID: Not reported
Generator Ship Date: 02/13/2013
Trans1 Recv Date: 02/13/2013
Trans2 Recv Date: Not reported
TSD Site Recv Date: 02/16/2013

CON EDISON MANHOLE: 2950 (Continued) **1016150228**

Part A Recv Date:	Not reported
Part B Recv Date:	Not reported
Generator EPA ID:	NYP004288999
Trans1 EPA ID:	Not reported
Trans2 EPA ID:	Not reported
TSDF ID 1:	NJD002200046
TSDF ID 2:	Not reported
Manifest Tracking Number:	010840437JJK
Import Indicator:	N
Export Indicator:	N
Discr Quantity Indicator:	N
Discr Type Indicator:	N
Discr Residue Indicator:	N
Discr Partial Reject Indicator:	N
Discr Full Reject Indicator:	N
Manifest Ref Number:	Not reported
Alt Facility RCRA ID:	Not reported
Alt Facility Sign Date:	Not reported
MGMT Method Type Code:	H110
Waste Code:	Not reported
Waste Code:	Not reported
Waste Code:	Not reported
Waste Code:	Not reported
Waste Code:	Not reported
Waste Code:	Not reported
Quantity:	1000
Units:	P - Pounds
Number of Containers:	1
Container Type:	TT - Cargo tank, tank trucks
Handling Method:	T Chemical, physical, or biological treatment.
Specific Gravity:	1
Waste Code:	D008
Waste Code 1_2:	Not reported
Waste Code 1_3:	Not reported
Waste Code 1_4:	Not reported
Waste Code 1_5:	Not reported
Waste Code 1_6:	Not reported

Click this hyperlink while viewing on your computer to access
-1 additional NY MANIFEST: record(s) in the EDR Site Report.

U163 **CON EDISON** **NY MANIFEST** **S117536793**
SW **637 WASHINGTON AVE** **N/A**
1/8-1/4 **BROOKLYN, NY 11238**
0.147 mi.
774 ft. **Site 1 of 10 in cluster U**

Relative: NY MANIFEST:
Higher

Actual: | | |
105 ft. | Country: | USA |
EPA ID:	NYP004692901
Facility Status:	Not reported
Location Address 1:	637 WASHINGTON AVE
Code:	BP
Location Address 2:	MH 2926
Total Tanks:	Not reported
Location City:	BROOKLYN
Location State:	NY

CON EDISON (Continued) **S117536793**

Location Zip:	11238
Location Zip 4:	Not reported

NY MANIFEST:

EPAID:	NYP004692901
Mailing Name:	CON EDISON
Mailing Contact:	TOM TEELING
Mailing Address 1:	4 IRVING PL 15TH FL
Mailing Address 2:	Not reported
Mailing City:	NEW YORK
Mailing State:	NY
Mailing Zip:	10003
Mailing Zip 4:	Not reported
Mailing Country:	USA
Mailing Phone:	2124603770

NY MANIFEST:

Document ID:	Not reported
Manifest Status:	Not reported
seq:	Not reported
Year:	2014
Trans1 State ID:	NJD003812047
Trans2 State ID:	Not reported
Generator Ship Date:	11/10/2014
Trans1 Recv Date:	11/10/2014
Trans2 Recv Date:	Not reported
TSD Site Recv Date:	11/18/2014
Part A Recv Date:	Not reported
Part B Recv Date:	Not reported
Generator EPA ID:	NYP004692901
Trans1 EPA ID:	Not reported
Trans2 EPA ID:	Not reported
TSDF ID 1:	NJD991291105
TSDF ID 2:	Not reported
Manifest Tracking Number:	002416998GBF
Import Indicator:	N
Export Indicator:	N
Discr Quantity Indicator:	N
Discr Type Indicator:	N
Discr Residue Indicator:	N
Discr Partial Reject Indicator:	N
Discr Full Reject Indicator:	N
Manifest Ref Number:	Not reported
Alt Facility RCRA ID:	Not reported
Alt Facility Sign Date:	Not reported
MGMT Method Type Code:	H110
Waste Code:	Not reported
Waste Code:	Not reported
Waste Code:	Not reported
Waste Code:	Not reported
Waste Code:	Not reported
Waste Code:	Not reported
Quantity:	100
Units:	G - Gallons (liquids only)* (8.3 pounds)
Number of Containers:	1
Container Type:	TT - Cargo tank, tank trucks
Handling Method:	T Chemical, physical, or biological treatment.

CON EDISON (Continued) **S117536793**

Specific Gravity:	1
Waste Code:	D008
Waste Code 1_2:	Not reported
Waste Code 1_3:	Not reported
Waste Code 1_4:	Not reported
Waste Code 1_5:	Not reported
Waste Code 1_6:	Not reported

Click this hyperlink while viewing on your computer to access
-1 additional NY MANIFEST: record(s) in the EDR Site Report.

V164 **MTA NYCT - DOWNING STREET SUBSTATION** **NY MANIFEST** **S120959602**
NNE **DOWNING & FULTON ST** **N/A**
1/8-1/4 **BROOKLYN, NY 11238**
0.149 mi.
789 ft. **Site 1 of 9 in cluster V**

Relative:
Lower

Actual:
69 ft.

NY MANIFEST:

Country:	USA
EPA ID:	NYR000224782
Facility Status:	Not reported
Location Address 1:	DOWNING & FULTON ST
Code:	BP
Location Address 2:	Not reported
Total Tanks:	Not reported
Location City:	BROOKLYN
Location State:	NY
Location Zip:	11238
Location Zip 4:	Not reported

NY MANIFEST:

EPAID:	NYR000224782
Mailing Name:	MTA NYCT - DOWNING STREET SUBSTATION
Mailing Contact:	MTA NYCT - DOWNING STREET SUBSTATION
Mailing Address 1:	DOWNING & FULTON ST
Mailing Address 2:	Not reported
Mailing City:	BROOKLYN
Mailing State:	NY
Mailing Zip:	11238
Mailing Zip 4:	Not reported
Mailing Country:	USA
Mailing Phone:	Not reported

Click this hyperlink while viewing on your computer to access
-1 additional NY MANIFEST: record(s) in the EDR Site Report.

V165 **MTA NYCT - DOWNING STREET SUBSTATION** **RCRA-SQG** **1018159373**
NNE **DOWNING & FULTON ST** **FINDS** **NYR000224782**
1/8-1/4 **BROOKLYN, NY 11238** **ECHO**
0.149 mi.
789 ft. **Site 2 of 9 in cluster V**

Relative:
Lower

Actual:
69 ft.

RCRA-SQG:

Date form received by agency:	11/25/2015
Facility name:	MTA NYCT - DOWNING STREET SUBSTATION
Facility address:	DOWNING & FULTON ST BROOKLYN, NY 11238
EPA ID:	NYR000224782
Mailing address:	BROADWAY 5TH FL 503 NEW YORK, NY 10004
Contact:	LUMINITA MARINESCU
Contact address:	BROADWAY 5TH FL 503 NEW YORK, NY 10004
Contact country:	US
Contact telephone:	646-252-3506
Contact email:	LUMINITA.MARINESCU@NYCT.COM
EPA Region:	02
Classification:	Small Small Quantity Generator
Description:	Handler: generates more than 100 and less than 1000 kg of hazardous waste during any calendar month and accumulates less than 6000 kg of hazardous waste at any time; or generates 100 kg or less of hazardous waste during any calendar month, and accumulates more than 1000 kg of hazardous waste at any time

Owner/Operator Summary:

Owner/operator name:	MTA NYCT
Owner/operator address:	Not reported Not reported
Owner/operator country:	US
Owner/operator telephone:	Not reported
Owner/operator email:	Not reported
Owner/operator fax:	Not reported
Owner/operator extension:	Not reported
Legal status:	State
Owner/Operator Type:	Operator
Owner/Op start date:	03/01/1968
Owner/Op end date:	Not reported

Owner/operator name:	MTA NYCT
Owner/operator address:	BROADWAY 5TH FL 503 NEW YORK, NY 10004
Owner/operator country:	US
Owner/operator telephone:	646-252-3506
Owner/operator email:	Not reported
Owner/operator fax:	Not reported
Owner/operator extension:	Not reported
Legal status:	State
Owner/Operator Type:	Owner
Owner/Op start date:	03/01/1968
Owner/Op end date:	Not reported

Handler Activities Summary:

U.S. importer of hazardous waste:	No
Mixed waste (haz. and radioactive):	No

MTA NYCT - DOWNING STREET SUBSTATION (Continued) **1018159373**

Recycler of hazardous waste: No
Transporter of hazardous waste: No
Treater, storer or disposer of HW: No
Underground injection activity: No
On-site burner exemption: No
Furnace exemption: No
Used oil fuel burner: No
Used oil processor: No
User oil refiner: No
Used oil fuel marketer to burner: No
Used oil Specification marketer: No
Used oil transfer facility: No
Used oil transporter: No

. Waste code: D008
. Waste name: LEAD

Violation Status: No violations found

FINDS:

Registry ID: 110067045094

Environmental Interest/Information System
RCRAInfo is a national information system that supports the Resource Conservation and Recovery Act (RCRA) program through the tracking of events and activities related to facilities that generate, transport, and treat, store, or dispose of hazardous waste. RCRAInfo allows RCRA program staff to track the notification, permit, compliance, and corrective action activities required under RCRA.

Click this hyperlink while viewing on your computer to access additional FINDS: detail in the EDR Site Report.

ECHO:
Envid: 1018159373
Registry ID: 110067045094
DFR URL: http://echo.epa.gov/detailed-facility-report?fid=110067045094

S166 **CON EDISON** **RCRA NonGen / NLR** **1019901436**
ENE **CLASSON AVE & LEFFERTS PL** **NYP004761953**
1/8-1/4 **BROOKLYN, NY 11238**
0.150 mi.
791 ft. **Site 5 of 17 in cluster S**

Relative: **Lower**
Actual: **75 ft.**

RCRA NonGen / NLR:
Date form received by agency: 04/02/2015
Facility name: CON EDISON
Facility address: CLASSON AVE & LEFFERTS PL
BROOKLYN, NY 11238
EPA ID: NYP004761953
Mailing address: IRVING PL 15TH FL NE
NEW YORK, NY 10003
Contact: THOMAS TEELING
Contact address: Not reported
Not reported
Contact country: Not reported

CON EDISON (Continued) **1019901436**

Contact telephone: 212-460-3770
Contact email: Not reported
EPA Region: 02
Classification: Non-Generator
Description: Handler: Non-Generators do not presently generate hazardous waste

Handler Activities Summary:
U.S. importer of hazardous waste: No
Mixed waste (haz. and radioactive): No
Recycler of hazardous waste: No
Transporter of hazardous waste: No
Treater, storer or disposer of HW: No
Underground injection activity: No
On-site burner exemption: No
Furnace exemption: No
Used oil fuel burner: No
Used oil processor: No
User oil refiner: No
Used oil fuel marketer to burner: No
Used oil Specification marketer: No
Used oil transfer facility: No
Used oil transporter: No

Historical Generators:
Date form received by agency: 04/02/2015
Site name: CON EDISON
Classification: Large Quantity Generator

Violation Status: No violations found

S167 **CON EDISON** **NY MANIFEST** **S117740697**
ENE **CLASSON AVE & LEFFERTS PL** **N/A**
1/8-1/4 **BROOKLYN, NY 11238**
0.150 mi.
791 ft. **Site 6 of 17 in cluster S**

Relative: **Lower**
Actual: **75 ft.**

NY MANIFEST:
Country: USA
EPA ID: NYP004738756
Facility Status: Not reported
Location Address 1: CLASSON AVE & LEFFERTS PL
Code: BP
Location Address 2: SB16832
Total Tanks: Not reported
Location City: BROOKLYN
Location State: NY
Location Zip: 11238
Location Zip 4: Not reported

NY MANIFEST:
EPAID: NYP004738756
Mailing Name: CON EDISON
Mailing Contact: CON EDISON
Mailing Address 1: 4 IRVING PL
Mailing Address 2: 15TH FL
Mailing City: NEW YORK
Mailing State: NY
Mailing Zip: 10003

CON EDISON (Continued) **S117740697**

Mailing Zip 4:	Not reported
Mailing Country:	USA
Mailing Phone:	Not reported

NY MANIFEST:

Document ID:	Not reported
Manifest Status:	Not reported
seq:	Not reported
Year:	2015
Trans1 State ID:	NJD003812047
Trans2 State ID:	Not reported
Generator Ship Date:	02/25/2015
Trans1 Recv Date:	02/25/2015
Trans2 Recv Date:	Not reported
TSD Site Recv Date:	03/02/2015
Part A Recv Date:	Not reported
Part B Recv Date:	Not reported
Generator EPA ID:	NYP004738756
Trans1 EPA ID:	Not reported
Trans2 EPA ID:	Not reported
TSDF ID 1:	NJD991291105
TSDF ID 2:	Not reported
Manifest Tracking Number:	002621278GBF
Import Indicator:	N
Export Indicator:	N
Discr Quantity Indicator:	N
Discr Type Indicator:	N
Discr Residue Indicator:	N
Discr Partial Reject Indicator:	N
Discr Full Reject Indicator:	N
Manifest Ref Number:	Not reported
Alt Facility RCRA ID:	Not reported
Alt Facility Sign Date:	Not reported
MGMT Method Type Code:	H110
Waste Code:	Not reported
Waste Code:	Not reported
Waste Code:	Not reported
Waste Code:	Not reported
Waste Code:	Not reported
Waste Code:	Not reported
Quantity:	300
Units:	P - Pounds
Number of Containers:	1
Container Type:	TT - Cargo tank, tank trucks
Handling Method:	T Chemical, physical, or biological treatment.
Specific Gravity:	1
Waste Code:	D008
Waste Code 1_2:	Not reported
Waste Code 1_3:	Not reported
Waste Code 1_4:	Not reported
Waste Code 1_5:	Not reported
Waste Code 1_6:	Not reported

Click this hyperlink while viewing on your computer to access
-1 additional NY MANIFEST: record(s) in the EDR Site Report.

S168
ENE
1/8-1/4
0.150 mi.
791 ft.

CON EDISON
CLASSON AVE & LEFFERTS PL
BROOKLYN, NY 11238

Site 7 of 17 in cluster S

NY MANIFEST **S118088617**
N/A

Relative:
Lower

Actual:
75 ft.

NY MANIFEST:

Country:	USA
EPA ID:	NYP004761953
Facility Status:	Not reported
Location Address 1:	CLASSON AVE & LEFFERTS PL
Code:	BP
Location Address 2:	MH 2979
Total Tanks:	Not reported
Location City:	BROOKLYN
Location State:	NY
Location Zip:	11235
Location Zip 4:	Not reported

NY MANIFEST:

EPAID:	NYP004761953
Mailing Name:	CON EDISON
Mailing Contact:	TOM TEELING
Mailing Address 1:	4 IRVING PLACE - 15TH FLOOR
Mailing Address 2:	Not reported
Mailing City:	NEW YORK
Mailing State:	NY
Mailing Zip:	10003
Mailing Zip 4:	Not reported
Mailing Country:	USA
Mailing Phone:	Not reported

NY MANIFEST:

Document ID:	Not reported
Manifest Status:	Not reported
seq:	Not reported
Year:	2015
Trans1 State ID:	MAD039322250
Trans2 State ID:	MAD039322250
Generator Ship Date:	04/02/2015
Trans1 Recv Date:	04/02/2015
Trans2 Recv Date:	04/03/2015
TSD Site Recv Date:	04/03/2015
Part A Recv Date:	Not reported
Part B Recv Date:	Not reported
Generator EPA ID:	NYP004761953
Trans1 EPA ID:	Not reported
Trans2 EPA ID:	Not reported
TSDF ID 1:	MAD053452637
TSDF ID 2:	Not reported
Manifest Tracking Number:	007748371FLE
Import Indicator:	N
Export Indicator:	N
Discr Quantity Indicator:	Y
Discr Type Indicator:	N
Discr Residue Indicator:	N
Discr Partial Reject Indicator:	N
Discr Full Reject Indicator:	N
Manifest Ref Number:	Not reported

CON EDISON (Continued) **S118088617**

Alt Facility RCRA ID:	Not reported
Alt Facility Sign Date:	Not reported
MGMT Method Type Code:	H141
Waste Code:	Not reported
Waste Code:	Not reported
Waste Code:	Not reported
Waste Code:	Not reported
Waste Code:	Not reported
Waste Code:	Not reported
Quantity:	200
Units:	K - Kilograms (2.2 pounds)
Number of Containers:	1
Container Type:	TT - Cargo tank, tank trucks
Handling Method:	B Incineration, heat recovery, burning.
Specific Gravity:	1
Waste Code:	B002
Waste Code 1_2:	Not reported
Waste Code 1_3:	D008
Waste Code 1_4:	Not reported
Waste Code 1_5:	Not reported
Waste Code 1_6:	Not reported

Click this hyperlink while viewing on your computer to access
-1 additional NY MANIFEST: record(s) in the EDR Site Report.

S169 **CON EDISON** **RCRA NonGen / NLR** **1018279078**
ENE **CLASSON AVE & LEFFERTS PL** **FINDS** **NYP004738746**
1/8-1/4 **BROOKLYN, NY 11238** **ECHO**
0.150 mi.
791 ft. **Site 8 of 17 in cluster S**

Relative: **Lower**
Actual: **75 ft.**

RCRA NonGen / NLR:

Date form received by agency:	02/25/2015
Facility name:	CON EDISON
Facility address:	CLASSON AVE & LEFFERTS PL BROOKLYN, NY 11238
EPA ID:	NYP004738746
Mailing address:	IRVING PL, 15TH FL NE NEW YORK, NY 10003
Contact:	THOMAS TEELING
Contact address:	Not reported Not reported
Contact country:	Not reported
Contact telephone:	212-460-3770
Contact email:	Not reported
EPA Region:	02
Classification:	Non-Generator
Description:	Handler: Non-Generators do not presently generate hazardous waste

Handler Activities Summary:

U.S. importer of hazardous waste:	No
Mixed waste (haz. and radioactive):	No
Recycler of hazardous waste:	No
Transporter of hazardous waste:	No
Treater, storer or disposer of HW:	No
Underground injection activity:	No

CON EDISON (Continued) **1018279078**

On-site burner exemption:	No
Furnace exemption:	No
Used oil fuel burner:	No
Used oil processor:	No
User oil refiner:	No
Used oil fuel marketer to burner:	No
Used oil Specification marketer:	No
Used oil transfer facility:	No
Used oil transporter:	No

Historical Generators:
Date form received by agency: 02/25/2015
Site name: CON EDISON
Classification: Large Quantity Generator

Violation Status: No violations found

FINDS:

Registry ID: 110067685730

Environmental Interest/Information System
RCRAInfo is a national information system that supports the Resource Conservation and Recovery Act (RCRA) program through the tracking of events and activities related to facilities that generate, transport, and treat, store, or dispose of hazardous waste. RCRAInfo allows RCRA program staff to track the notification, permit, compliance, and corrective action activities required under RCRA.

Click this hyperlink while viewing on your computer to access additional FINDS: detail in the EDR Site Report.

ECHO:
Envid: 1018279078
Registry ID: 110067685730
DFR URL: http://echo.epa.gov/detailed-facility-report?fid=110067685730

U170 **CON EDISON MANHOLE 65355** **RCRA NonGen / NLR** **1010326242**
SW **BERGEN ST AND WASHINGTON AVE** **NY MANIFEST** **NYP004140166**
1/8-1/4 **BROOKLYN, NY 11213**
0.150 mi.
794 ft. **Site 2 of 10 in cluster U**

Relative:
Higher

Actual:
104 ft.

RCRA NonGen / NLR:
Date form received by agency: 07/05/2006
Facility name: CON EDISON MANHOLE 65355
Facility address: BERGEN ST AND WASHINGTON AVE
BROOKLYN, NY 11213
EPA ID: NYP004140166
Mailing address: 4 IRVING PL, RM 828
NEW YORK, NY 10003
Contact: TIMOTHY REGAN
Contact address: 4 IRVING PL, RM 828
NEW YORK, NY 10003
Contact country: US
Contact telephone: 718-204-4221

CON EDISON MANHOLE 65355 (Continued) **1010326242**

Contact email: Not reported
EPA Region: 02
Classification: Non-Generator
Description: Handler: Non-Generators do not presently generate hazardous waste

Handler Activities Summary:
U.S. importer of hazardous waste: No
Mixed waste (haz. and radioactive): No
Recycler of hazardous waste: No
Transporter of hazardous waste: No
Treater, storer or disposer of HW: No
Underground injection activity: No
On-site burner exemption: No
Furnace exemption: No
Used oil fuel burner: No
Used oil processor: No
User oil refiner: No
Used oil fuel marketer to burner: No
Used oil Specification marketer: No
Used oil transfer facility: No
Used oil transporter: No

Historical Generators:
Date form received by agency: 07/04/2006
Site name: CON EDISON
Classification: Not a generator, verified

Date form received by agency: 07/03/2006
Site name: CON EDISON
Classification: Unverified

Violation Status: No violations found

NY MANIFEST:
Country: USA
EPA ID: NYP004140166
Facility Status: Not reported
Location Address 1: BERGEN ST & WASHINGTON MH65355
Code: BP
Location Address 2: Not reported
Total Tanks: Not reported
Location City: BROOKLYN
Location State: NY
Location Zip: 11201
Location Zip 4: Not reported

NY MANIFEST:
EPAID: NYP004140166
Mailing Name: CONSOLIDATED EDISON
Mailing Contact: FRANKLIN MURRAY
Mailing Address 1: 4 IRVING PLACE RM 828
Mailing Address 2: Not reported
Mailing City: NEW YORK
Mailing State: NY
Mailing Zip: 10003
Mailing Zip 4: Not reported
Mailing Country: USA

CON EDISON MANHOLE 65355 (Continued) **1010326242**

Mailing Phone: 2124602808

NY MANIFEST:

Document ID:	NYE1541313
Manifest Status:	Not reported
seq:	01
Year:	2006
Trans1 State ID:	NYD006982359
Trans2 State ID:	Not reported
Generator Ship Date:	02/21/2006
Trans1 Recv Date:	02/21/2006
Trans2 Recv Date:	Not reported
TSD Site Recv Date:	02/22/2006
Part A Recv Date:	Not reported
Part B Recv Date:	Not reported
Generator EPA ID:	NYP004140166
Trans1 EPA ID:	12446JT
Trans2 EPA ID:	Not reported
TSDF ID 1:	NYD077444263
TSDF ID 2:	Not reported
Manifest Tracking Number:	Not reported
Import Indicator:	Not reported
Export Indicator:	Not reported
Discr Quantity Indicator:	Not reported
Discr Type Indicator:	Not reported
Discr Residue Indicator:	Not reported
Discr Partial Reject Indicator:	Not reported
Discr Full Reject Indicator:	Not reported
Manifest Ref Number:	Not reported
Alt Facility RCRA ID:	Not reported
Alt Facility Sign Date:	Not reported
MGMT Method Type Code:	Not reported
Waste Code:	B007 - OTHER MISCELLANEOUS PCB WASTES
Waste Code:	Not reported
Waste Code:	Not reported
Waste Code:	Not reported
Waste Code:	Not reported
Waste Code:	Not reported
Quantity:	00150
Units:	K - Kilograms (2.2 pounds)
Number of Containers:	002
Container Type:	DM - Metal drums, barrels
Handling Method:	L Landfill.
Specific Gravity:	01.00

Click this hyperlink while viewing on your computer to access
-1 additional NY MANIFEST: record(s) in the EDR Site Report.

U171 **CON EDISON** **NY MANIFEST** **S117739084**
SW **WASHINGTON AVE & BERGEN ST** **N/A**
1/8-1/4 **BROOKLYN, NY 11238**
0.150 mi.
794 ft. **Site 3 of 10 in cluster U**

Relative:
Higher

Actual:
104 ft.

NY MANIFEST:

Country:	USA
EPA ID:	NYP004721767
Facility Status:	Not reported
Location Address 1:	WASHINGTON AVE & BERGEN ST
Code:	BP
Location Address 2:	SB 47184
Total Tanks:	Not reported
Location City:	BROOKLYN
Location State:	NY
Location Zip:	11238
Location Zip 4:	Not reported

NY MANIFEST:

EPAID:	NYP004721767
Mailing Name:	CON EDISON
Mailing Contact:	CON EDISON
Mailing Address 1:	4 IRVING PL
Mailing Address 2:	15TH FL
Mailing City:	NEW YORK
Mailing State:	NY
Mailing Zip:	10003
Mailing Zip 4:	Not reported
Mailing Country:	USA
Mailing Phone:	Not reported

NY MANIFEST:

Document ID:	Not reported
Manifest Status:	Not reported
seq:	Not reported
Year:	2015
Trans1 State ID:	NJ0000027193
Trans2 State ID:	Not reported
Generator Ship Date:	01/30/2015
Trans1 Recv Date:	01/30/2015
Trans2 Recv Date:	Not reported
TSD Site Recv Date:	01/30/2015
Part A Recv Date:	Not reported
Part B Recv Date:	Not reported
Generator EPA ID:	NYP004721767
Trans1 EPA ID:	Not reported
Trans2 EPA ID:	Not reported
TSDF ID 1:	NJD002200046
TSDF ID 2:	Not reported
Manifest Tracking Number:	014086897JJK
Import Indicator:	N
Export Indicator:	N
Discr Quantity Indicator:	N
Discr Type Indicator:	N
Discr Residue Indicator:	N
Discr Partial Reject Indicator:	N
Discr Full Reject Indicator:	N
Manifest Ref Number:	Not reported

CON EDISON (Continued) **S117739084**

Alt Facility RCRA ID:	Not reported
Alt Facility Sign Date:	Not reported
MGMT Method Type Code:	H110
Waste Code:	Not reported
Waste Code:	Not reported
Waste Code:	Not reported
Waste Code:	Not reported
Waste Code:	Not reported
Waste Code:	Not reported
Quantity:	500
Units:	P - Pounds
Number of Containers:	1
Container Type:	TT - Cargo tank, tank trucks
Handling Method:	T Chemical, physical, or biological treatment.
Specific Gravity:	1
Waste Code:	D008
Waste Code 1_2:	Not reported
Waste Code 1_3:	Not reported
Waste Code 1_4:	Not reported
Waste Code 1_5:	Not reported
Waste Code 1_6:	Not reported

Click this hyperlink while viewing on your computer to access
-1 additional NY MANIFEST: record(s) in the EDR Site Report.

U172 **CON EDISON SERVICE BOX: 55566** **RCRA NonGen / NLR** **1016967030**
SW **BERGEN ST & WASHINGTON AVE SW** **NY MANIFEST** **NYP004398632**
1/8-1/4 **BROOKLYN, NY 11238**
0.150 mi.
794 ft. **Site 4 of 10 in cluster U**

Relative:
Higher

Actual:
104 ft.

RCRA NonGen / NLR:

Date form received by agency:	12/27/2013
Facility name:	CON EDISON SERVICE BOX: 55566
Facility address:	BERGEN ST & WASHINGTON AVE SW COR BROOKLYN, NY 11238
EPA ID:	NYP004398632
Mailing address:	IRVING PL, 15TH FL NE NEW YORK, NY 10003
Contact:	THOMAS TEELING
Contact address:	Not reported Not reported
Contact country:	Not reported
Contact telephone:	212-460-3770
Contact email:	Not reported
EPA Region:	02
Classification:	Non-Generator
Description:	Handler: Non-Generators do not presently generate hazardous waste

Handler Activities Summary:

U.S. importer of hazardous waste:	No
Mixed waste (haz. and radioactive):	No
Recycler of hazardous waste:	No
Transporter of hazardous waste:	No
Treater, storer or disposer of HW:	No

CON EDISON SERVICE BOX: 55566 (Continued) **1016967030**

Underground injection activity: No
On-site burner exemption: No
Furnace exemption: No
Used oil fuel burner: No
Used oil processor: No
User oil refiner: No
Used oil fuel marketer to burner: No
Used oil Specification marketer: No
Used oil transfer facility: No
Used oil transporter: No

Historical Generators:
Date form received by agency: 11/27/2013
Site name: CON EDISON SERVICE BOX: 55566
Classification: Conditionally Exempt Small Quantity Generator

Violation Status: No violations found

NY MANIFEST:
Country: USA
EPA ID: NYP004398632
Facility Status: Not reported
Location Address 1: SOUTH WEST WASHINGTON & BERGEN
Code: BP
Location Address 2: SB55566
Total Tanks: Not reported
Location City: BROOKLYN
Location State: NY
Location Zip: 11238
Location Zip 4: Not reported

NY MANIFEST:
EPAID: NYP004398632
Mailing Name: CON EDISON
Mailing Contact: CON EDISON
Mailing Address 1: 4 IRVING PLACE
Mailing Address 2: 15TH FL
Mailing City: NEW YORK
Mailing State: NY
Mailing Zip: 10003
Mailing Zip 4: Not reported
Mailing Country: USA
Mailing Phone: Not reported

NY MANIFEST:
Document ID: Not reported
Manifest Status: Not reported
seq: Not reported
Year: 2013
Trans1 State ID: NJD003812047
Trans2 State ID: Not reported
Generator Ship Date: 11/27/2013
Trans1 Recv Date: 11/27/2013
Trans2 Recv Date: Not reported
TSD Site Recv Date: 11/27/2013
Part A Recv Date: Not reported
Part B Recv Date: Not reported

CON EDISON SERVICE BOX: 55566 (Continued) **1016967030**

Generator EPA ID:	NYP004398632
Trans1 EPA ID:	Not reported
Trans2 EPA ID:	Not reported
TSDF ID 1:	NJD991291105
TSDF ID 2:	Not reported
Manifest Tracking Number:	002299962GBF
Import Indicator:	N
Export Indicator:	N
Discr Quantity Indicator:	N
Discr Type Indicator:	N
Discr Residue Indicator:	N
Discr Partial Reject Indicator:	N
Discr Full Reject Indicator:	N
Manifest Ref Number:	Not reported
Alt Facility RCRA ID:	Not reported
Alt Facility Sign Date:	Not reported
MGMT Method Type Code:	H110
Waste Code:	Not reported
Waste Code:	Not reported
Waste Code:	Not reported
Waste Code:	Not reported
Waste Code:	Not reported
Waste Code:	Not reported
Quantity:	50
Units:	G - Gallons (liquids only)* (8.3 pounds)
Number of Containers:	1
Container Type:	TT - Cargo tank, tank trucks
Handling Method:	T Chemical, physical, or biological treatment.
Specific Gravity:	1
Waste Code:	D008
Waste Code 1_2:	Not reported
Waste Code 1_3:	Not reported
Waste Code 1_4:	Not reported
Waste Code 1_5:	Not reported
Waste Code 1_6:	Not reported

Click this hyperlink while viewing on your computer to access
-1 additional NY MANIFEST: record(s) in the EDR Site Report.

K173 **CON EDISON** **NY E DESIGNATION** **S108984049**
NNW **976 FULTON ST** **NY MANIFEST** **N/A**
1/8-1/4 **BROOKLYN, NY 11238**
0.151 mi.
795 ft. **Site 4 of 4 in cluster K**

Relative: E DESIGNATION:
Lower

Tax Lot(s):	31
Tax Block:	2014
Borough Code:	Not reported
E-No:	E-183
Effective Date:	7/25/2007
Satisfaction Date:	Not reported
Ceqr Number:	07DCP066K
Ulurp Number:	070430ZMK
Zoning Map No:	16c
Description:	Window Wall Attenuation & Alternate Ventilation

Actual:
70 ft.

CON EDISON (Continued) **S108984049**

Lot Remediation Date: Not reported

NY MANIFEST:
Country: USA
EPA ID: NYP004576286
Facility Status: Not reported
Location Address 1: 976 FULTON ST
Code: BP
Location Address 2: SB 19805
Total Tanks: Not reported
Location City: BROOKLYN
Location State: NY
Location Zip: 11238
Location Zip 4: Not reported

NY MANIFEST:
EPAID: NYP004576286
Mailing Name: CON EDISON
Mailing Contact: TOM TEELING
Mailing Address 1: 4 IRVING PLACE 15TH FLOOR
Mailing Address 2: Not reported
Mailing City: NEW YORK
Mailing State: NY
Mailing Zip: 10003
Mailing Zip 4: Not reported
Mailing Country: USA
Mailing Phone: Not reported

NY MANIFEST:
Document ID: Not reported
Manifest Status: Not reported
seq: Not reported
Year: 2014
Trans1 State ID: NJ0000027193
Trans2 State ID: Not reported
Generator Ship Date: 06/25/2014
Trans1 Recv Date: 06/25/2014
Trans2 Recv Date: Not reported
TSD Site Recv Date: 06/26/2014
Part A Recv Date: Not reported
Part B Recv Date: Not reported
Generator EPA ID: NYP004576286
Trans1 EPA ID: Not reported
Trans2 EPA ID: Not reported
TSDF ID 1: NJD002200046
TSDF ID 2: Not reported
Manifest Tracking Number: 013254885JJK
Import Indicator: N
Export Indicator: N
Discr Quantity Indicator: N
Discr Type Indicator: N
Discr Residue Indicator: N
Discr Partial Reject Indicator: N
Discr Full Reject Indicator: N
Manifest Ref Number: Not reported
Alt Facility RCRA ID: Not reported
Alt Facility Sign Date: Not reported

CON EDISON (Continued) **S108984049**

MGMT Method Type Code:	H110
Waste Code:	Not reported
Waste Code:	Not reported
Waste Code:	Not reported
Waste Code:	Not reported
Waste Code:	Not reported
Waste Code:	Not reported
Quantity:	50
Units:	G - Gallons (liquids only)* (8.3 pounds)
Number of Containers:	1
Container Type:	TT - Cargo tank, tank trucks
Handling Method:	T Chemical, physical, or biological treatment.
Specific Gravity:	1
Waste Code:	D008
Waste Code 1_2:	Not reported
Waste Code 1_3:	Not reported
Waste Code 1_4:	Not reported
Waste Code 1_5:	Not reported
Waste Code 1_6:	Not reported

Click this hyperlink while viewing on your computer to access
-1 additional NY MANIFEST: record(s) in the EDR Site Report.

Q174 **1096 ATLANTIC OPERATING CORPORATION** **NY TANKS** **U003396832**
East **1096 ATLANTIC AVENUE** **N/A**
1/8-1/4 **BROOKLYN, NY 11238**
0.151 mi.
799 ft. **Site 4 of 11 in cluster Q**

Relative: **Lower**
Actual: **83 ft.**

TANKS:

Facility Id:	2-602795
Region:	STATE
DEC Region:	2
Site Status:	Active
Program Type:	PBS
Expiration Date:	01/31/2018
UTM X:	588145.15251
UTM Y:	4503687.55220

---

175 **CON EDISON SERVICE BOX: 47181** **RCRA NonGen / NLR** **1016968122**
WSW **650 WASHINGTON AVE** **NY MANIFEST** **NYP004417267**
1/8-1/4 **BROOKLYN, NY 11238**
0.152 mi.
800 ft.

Relative: **Higher**
Actual: **100 ft.**

RCRA NonGen / NLR:

Date form received by agency:	02/13/2014
Facility name:	CON EDISON SERVICE BOX: 47181
Facility address:	650 WASHINGTON AVE BROOKLYN, NY 11238
EPA ID:	NYP004417267
Mailing address:	IRVING PL, 15TH FL NE NEW YORK, NY 10003
Contact:	THOMAS TEELING
Contact address:	Not reported

CON EDISON SERVICE BOX: 47181 (Continued) **1016968122**

Not reported
Contact country: Not reported
Contact telephone: 212-460-3770
Contact email: Not reported
EPA Region: 02
Classification: Non-Generator
Description: Handler: Non-Generators do not presently generate hazardous waste

Handler Activities Summary:
U.S. importer of hazardous waste: No
Mixed waste (haz. and radioactive): No
Recycler of hazardous waste: No
Transporter of hazardous waste: No
Treater, storer or disposer of HW: No
Underground injection activity: No
On-site burner exemption: No
Furnace exemption: No
Used oil fuel burner: No
Used oil processor: No
User oil refiner: No
Used oil fuel marketer to burner: No
Used oil Specification marketer: No
Used oil transfer facility: No
Used oil transporter: No

Historical Generators:
Date form received by agency: 01/13/2014
Site name: CON EDISON SERVICE BOX: 47181
Classification: Conditionally Exempt Small Quantity Generator

Violation Status: No violations found

NY MANIFEST:
Country: USA
EPA ID: NYP004417267
Facility Status: Not reported
Location Address 1: 650 WASHINGTON AVE
Code: BP
Location Address 2: Not reported
Total Tanks: Not reported
Location City: BROOKLYN
Location State: NY
Location Zip: 11201
Location Zip 4: Not reported

NY MANIFEST:
EPAID: NYP004417267
Mailing Name: CON EDISON
Mailing Contact: CON EDISON
Mailing Address 1: 4 IRVING PLACE
Mailing Address 2: 15TH FL
Mailing City: NEW YORK
Mailing State: NY
Mailing Zip: 10003
Mailing Zip 4: Not reported
Mailing Country: USA
Mailing Phone: Not reported

CON EDISON SERVICE BOX: 47181 (Continued) **1016968122**

NY MANIFEST:

Document ID:	Not reported
Manifest Status:	Not reported
seq:	Not reported
Year:	2014
Trans1 State ID:	NJD003812047
Trans2 State ID:	Not reported
Generator Ship Date:	01/13/2014
Trans1 Recv Date:	01/13/2014
Trans2 Recv Date:	Not reported
TSD Site Recv Date:	01/14/2014
Part A Recv Date:	Not reported
Part B Recv Date:	Not reported
Generator EPA ID:	NYP004417267
Trans1 EPA ID:	Not reported
Trans2 EPA ID:	Not reported
TSDF ID 1:	NJD991291105
TSDF ID 2:	Not reported
Manifest Tracking Number:	002328252GBF
Import Indicator:	N
Export Indicator:	N
Discr Quantity Indicator:	N
Discr Type Indicator:	N
Discr Residue Indicator:	N
Discr Partial Reject Indicator:	N
Discr Full Reject Indicator:	N
Manifest Ref Number:	Not reported
Alt Facility RCRA ID:	Not reported
Alt Facility Sign Date:	Not reported
MGMT Method Type Code:	H110
Waste Code:	Not reported
Waste Code:	Not reported
Waste Code:	Not reported
Waste Code:	Not reported
Waste Code:	Not reported
Waste Code:	Not reported
Quantity:	10
Units:	G - Gallons (liquids only)* (8.3 pounds)
Number of Containers:	1
Container Type:	TT - Cargo tank, tank trucks
Handling Method:	T Chemical, physical, or biological treatment.
Specific Gravity:	1
Waste Code:	D008
Waste Code 1_2:	Not reported
Waste Code 1_3:	Not reported
Waste Code 1_4:	Not reported
Waste Code 1_5:	Not reported
Waste Code 1_6:	Not reported

Click this hyperlink while viewing on your computer to access
-1 additional NY MANIFEST: record(s) in the EDR Site Report.

N176 **CON EDISON** **NY MANIFEST** **S117740091**
WSW **771 DEAN ST** **N/A**
1/8-1/4 **BROOKLYN, NY 11238**
0.152 mi.
804 ft. **Site 9 of 12 in cluster N**

Relative:
Higher

Actual:
95 ft.

NY MANIFEST:

Country:	USA
EPA ID:	NYP004732467
Facility Status:	Not reported
Location Address 1:	771 DEAN ST
Code:	BP
Location Address 2:	SB 19269
Total Tanks:	Not reported
Location City:	BROOKLYN
Location State:	NY
Location Zip:	11238
Location Zip 4:	Not reported

NY MANIFEST:

EPAID:	NYP004732467
Mailing Name:	CON EDISON
Mailing Contact:	TOM TEELING
Mailing Address 1:	4 IRVING PLACE - 15TH FLOOR
Mailing Address 2:	Not reported
Mailing City:	NEW YORK
Mailing State:	NY
Mailing Zip:	10003
Mailing Zip 4:	Not reported
Mailing Country:	USA
Mailing Phone:	Not reported

NY MANIFEST:

Document ID:	Not reported
Manifest Status:	Not reported
seq:	Not reported
Year:	2015
Trans1 State ID:	NJD003812047
Trans2 State ID:	NJD003812047
Generator Ship Date:	02/16/2015
Trans1 Recv Date:	02/16/2015
Trans2 Recv Date:	02/24/2015
TSD Site Recv Date:	02/24/2015
Part A Recv Date:	Not reported
Part B Recv Date:	Not reported
Generator EPA ID:	NYP004732467
Trans1 EPA ID:	Not reported
Trans2 EPA ID:	Not reported
TSDF ID 1:	NJD991291105
TSDF ID 2:	Not reported
Manifest Tracking Number:	002621094GBF
Import Indicator:	N
Export Indicator:	N
Discr Quantity Indicator:	N
Discr Type Indicator:	N
Discr Residue Indicator:	N
Discr Partial Reject Indicator:	N
Discr Full Reject Indicator:	N
Manifest Ref Number:	Not reported

CON EDISON (Continued) **S117740091**

Alt Facility RCRA ID:	Not reported
Alt Facility Sign Date:	Not reported
MGMT Method Type Code:	H110
Waste Code:	Not reported
Waste Code:	Not reported
Waste Code:	Not reported
Waste Code:	Not reported
Waste Code:	Not reported
Waste Code:	Not reported
Quantity:	500
Units:	P - Pounds
Number of Containers:	1
Container Type:	TT - Cargo tank, tank trucks
Handling Method:	T Chemical, physical, or biological treatment.
Specific Gravity:	1
Waste Code:	D008
Waste Code 1_2:	Not reported
Waste Code 1_3:	Not reported
Waste Code 1_4:	Not reported
Waste Code 1_5:	Not reported
Waste Code 1_6:	Not reported

Click this hyperlink while viewing on your computer to access
-1 additional NY MANIFEST: record(s) in the EDR Site Report.

N177 **CON EDISON** **RCRA NonGen / NLR** **1018278473**
WSW **771 DEAN ST** **FINDS** **NYP004732467**
1/8-1/4 **BROOKLYN, NY 11238** **ECHO**
0.152 mi.
804 ft. **Site 10 of 12 in cluster N**

Relative: **Higher**
Actual: **95 ft.**

RCRA NonGen / NLR:

Date form received by agency:	02/16/2015
Facility name:	CON EDISON
Facility address:	771 DEAN ST BROOKLYN, NY 11238
EPA ID:	NYP004732467
Mailing address:	IRVING PL, 15TH FL NE NEW YORK, NY 10003
Contact:	THOMAS TEELING
Contact address:	Not reported Not reported
Contact country:	Not reported
Contact telephone:	212-460-3770
Contact email:	Not reported
EPA Region:	02
Classification:	Non-Generator
Description:	Handler: Non-Generators do not presently generate hazardous waste

Handler Activities Summary:

U.S. importer of hazardous waste:	No
Mixed waste (haz. and radioactive):	No
Recycler of hazardous waste:	No
Transporter of hazardous waste:	No
Treater, storer or disposer of HW:	No
Underground injection activity:	No

CON EDISON (Continued) **1018278473**

On-site burner exemption:	No
Furnace exemption:	No
Used oil fuel burner:	No
Used oil processor:	No
User oil refiner:	No
Used oil fuel marketer to burner:	No
Used oil Specification marketer:	No
Used oil transfer facility:	No
Used oil transporter:	No

Historical Generators:

Date form received by agency:	02/16/2015
Site name:	CON EDISON
Classification:	Large Quantity Generator
Violation Status:	No violations found

FINDS:

Registry ID: 110067705978

Environmental Interest/Information System

RCRAInfo is a national information system that supports the Resource Conservation and Recovery Act (RCRA) program through the tracking of events and activities related to facilities that generate, transport, and treat, store, or dispose of hazardous waste. RCRAInfo allows RCRA program staff to track the notification, permit, compliance, and corrective action activities required under RCRA.

Click this hyperlink while viewing on your computer to access additional FINDS: detail in the EDR Site Report.

ECHO:

Envid:	1018278473
Registry ID:	110067705978
DFR URL:	http://echo.epa.gov/detailed-facility-report?fid=110067705978

N178 **CON EDISON** **NJ MANIFEST** **S120667337**
WSW **771 DEAN ST** **N/A**
1/8-1/4 **BROOKLYN, NY 11238**
0.152 mi.
804 ft. **Site 11 of 12 in cluster N**

Relative:
Higher

Actual:
95 ft.

NJ MANIFEST:

EPA Id:	NYP004732467
Mail Address:	IRVING PL, 15TH FL NE
Mail City/State/Zip:	NEW YORK, NY 10003
Facility Phone:	Not reported
Emergency Phone:	Not reported
Contact:	THOMAS TEELING
Comments:	Not reported
SIC Code:	Not reported
County:	NY047
Municipal:	Not reported
Previous EPA Id:	Not reported
Gen Flag:	Not reported

CON EDISON (Continued) **S120667337**

Trans Flag:	Not reported
TSDF Flag:	Not reported
Name Change:	Not reported
Date Change:	Not reported

Manifest:

Manifest Number:	002621094GBF
EPA ID:	NYP004732467
Date Shipped:	2/16/2015
TSDF EPA ID:	NJD991291105
Transporter EPA ID:	NJD003812047
Transporter 2 EPA ID:	Not reported
Transporter 3 EPA ID:	Not reported
Transporter 4 EPA ID:	Not reported
Transporter 5 EPA ID:	Not reported
Transporter 6 EPA ID:	Not reported
Transporter 7 EPA ID:	Not reported
Transporter 8 EPA ID:	Not reported
Transporter 9 EPA ID:	Not reported
Transporter 10 EPA ID:	Not reported
Date Trans1 Transported Waste:	Not reported
Date Trans2 Transported Waste:	Not reported
Date Trans3 Transported Waste:	Not reported
Date Trans4 Transported Waste:	Not reported
Date Trans5 Transported Waste:	Not reported
Date Trans6 Transported Waste:	Not reported
Date Trans7 Transported Waste:	Not reported
Date Trans8 Transported Waste:	Not reported
Date Trans9 Transported Waste:	Not reported
Date Trans10 Transported Waste:	Not reported
Date TSDF Received Waste:	Not reported
TSDF EPA Facility Name:	Not reported
QTY Units:	Not reported
Transporter SEQ ID:	Not reported
Transporter-1 Date:	Not reported
Waste SEQ ID:	Not reported
Waste Type Code 2:	Not reported
Waste Type Code 3:	Not reported
Waste Type Code 4:	Not reported
Waste Type Code 5:	Not reported
Waste Type Code 6:	Not reported
Date Accepted:	Not reported
Manifest Discrepancy Type:	Not reported
Data Entry Number:	Not reported
Was Load Rejected:	NEW YORK, NY 10003
Reason Load Was Rejected:	Not reported

N179
WSW
1/8-1/4
0.152 mi.
804 ft.

CON EDISON
UNDERHILL AVE & DEAN ST SB1926
BROOKLYN, NY 11238

Site 12 of 12 in cluster N

NY MANIFEST **S118088282**
N/A

Relative:
Higher

Actual:
95 ft.

NY MANIFEST:

Country:	USA
EPA ID:	NYP004758322
Facility Status:	Not reported
Location Address 1:	771 DEAN ST
Code:	BP
Location Address 2:	SB 19269
Total Tanks:	Not reported
Location City:	BROOKLYN
Location State:	NY
Location Zip:	11238
Location Zip 4:	Not reported

NY MANIFEST:

EPAID:	NYP004758322
Mailing Name:	CON EDISON
Mailing Contact:	TOM TEELING
Mailing Address 1:	4 IRVING PLACE - 15TH FLOOR
Mailing Address 2:	Not reported
Mailing City:	NEW YORK
Mailing State:	NY
Mailing Zip:	10003
Mailing Zip 4:	Not reported
Mailing Country:	USA
Mailing Phone:	Not reported

NY MANIFEST:

Document ID:	Not reported
Manifest Status:	Not reported
seq:	Not reported
Year:	2015
Trans1 State ID:	NJ0000027193
Trans2 State ID:	Not reported
Generator Ship Date:	03/26/2015
Trans1 Recv Date:	03/26/2015
Trans2 Recv Date:	Not reported
TSD Site Recv Date:	03/27/2015
Part A Recv Date:	Not reported
Part B Recv Date:	Not reported
Generator EPA ID:	NYP004758322
Trans1 EPA ID:	Not reported
Trans2 EPA ID:	Not reported
TSDF ID 1:	NJD002200046
TSDF ID 2:	Not reported
Manifest Tracking Number:	014088372JJK
Import Indicator:	N
Export Indicator:	N
Discr Quantity Indicator:	N
Discr Type Indicator:	N
Discr Residue Indicator:	N
Discr Partial Reject Indicator:	N
Discr Full Reject Indicator:	N
Manifest Ref Number:	Not reported

CON EDISON (Continued) **S118088282**

Alt Facility RCRA ID:	Not reported
Alt Facility Sign Date:	Not reported
MGMT Method Type Code:	H110
Waste Code:	Not reported
Waste Code:	Not reported
Waste Code:	Not reported
Waste Code:	Not reported
Waste Code:	Not reported
Waste Code:	Not reported
Quantity:	500
Units:	P - Pounds
Number of Containers:	1
Container Type:	TT - Cargo tank, tank trucks
Handling Method:	T Chemical, physical, or biological treatment.
Specific Gravity:	1
Waste Code:	D008
Waste Code 1_2:	Not reported
Waste Code 1_3:	Not reported
Waste Code 1_4:	Not reported
Waste Code 1_5:	Not reported
Waste Code 1_6:	Not reported

Click this hyperlink while viewing on your computer to access
-1 additional NY MANIFEST: record(s) in the EDR Site Report.

W180 **SPILL NUMBER 9901053** **NY LTANKS** **S104620165**
SE **638 CLASSON AVE** **N/A**
1/8-1/4 **BROOKLYN, NY**
0.153 mi.
807 ft. **Site 1 of 12 in cluster W**

Relative: **Higher**
Actual: **98 ft.**

LTANKS:

Facility ID:	9901053
Site ID:	174208
Closed Date:	2003-03-20
Spill Number:	9901053
Spill Date:	1999-04-27
Spill Cause:	Tank Failure
Spill Source:	Institutional, Educational, Gov., Other
Spill Class:	C3
Cleanup Ceased:	Not reported
SWIS:	2401
Investigator:	SACCACIO
Referred To:	Not reported
Reported to Dept:	1999-04-28
CID:	257
Water Affected:	Not reported
Spill Notifier:	Other
Last Inspection:	Not reported
Recommended Penalty:	False
Meets Standard:	False
UST Involvement:	False
Remediation Phase:	0
Date Entered In Computer:	1999-04-28
Spill Record Last Update:	2003-03-20
Spiller Name:	UNKNOWN NAME
Spiller Company:	Not reported

SPILL NUMBER 9901053 (Continued) **S104620165**

Spiller Address:	638 CLASSON AVE
Spiller County:	001
Spiller Contact:	UNKNOWN NAME
Spiller Phone:	Not reported
Spiller Extention:	Not reported
DEC Region:	2
DER Facility ID:	146548
DEC Memo:	""
Remarks:	"caller recieved a call for a smell of oil and found tank leaking - spill cleaned up "

All Materials:

Site ID:	174208
Operable Unit ID:	1079810
Operable Unit:	01
Material ID:	304589
Material Code:	0001A
Material Name:	#2 fuel oil
Case No.:	Not reported
Material FA:	Petroleum
Quantity:	20.00
Units:	G
Recovered:	20.00
Oxygenate:	Not reported

X181 **CON EDISON** **NY MANIFEST** **S117061328**
ENE **134 LEFFERTS PL** **N/A**
1/8-1/4 **BROOKLYN, NY 11238**
0.153 mi.
808 ft. **Site 1 of 4 in cluster X**

Relative:
Lower

Actual:
76 ft.

NY MANIFEST:

Country:	USA
EPA ID:	NYP004536256
Facility Status:	Not reported
Location Address 1:	134 LEFFERTS PL
Code:	BP
Location Address 2:	SB 29180
Total Tanks:	Not reported
Location City:	BROOKLYN
Location State:	NY
Location Zip:	11238
Location Zip 4:	Not reported

NY MANIFEST:

EPAID:	NYP004536256
Mailing Name:	CON EDISON
Mailing Contact:	TOM TEELING
Mailing Address 1:	4 IRVING PLACE 15TH FLOOR
Mailing Address 2:	Not reported
Mailing City:	NEW YORK
Mailing State:	NY
Mailing Zip:	10003
Mailing Zip 4:	Not reported
Mailing Country:	USA
Mailing Phone:	Not reported

CON EDISON (Continued) **S117061328**

NY MANIFEST:

Document ID:	Not reported
Manifest Status:	Not reported
seq:	Not reported
Year:	2014
Trans1 State ID:	NJD003812047
Trans2 State ID:	Not reported
Generator Ship Date:	05/19/2014
Trans1 Recv Date:	05/19/2014
Trans2 Recv Date:	Not reported
TSD Site Recv Date:	05/20/2014
Part A Recv Date:	Not reported
Part B Recv Date:	Not reported
Generator EPA ID:	NYP004536256
Trans1 EPA ID:	Not reported
Trans2 EPA ID:	Not reported
TSDF ID 1:	NJD991291105
TSDF ID 2:	Not reported
Manifest Tracking Number:	002407178GBF
Import Indicator:	N
Export Indicator:	N
Discr Quantity Indicator:	N
Discr Type Indicator:	N
Discr Residue Indicator:	N
Discr Partial Reject Indicator:	N
Discr Full Reject Indicator:	N
Manifest Ref Number:	Not reported
Alt Facility RCRA ID:	Not reported
Alt Facility Sign Date:	Not reported
MGMT Method Type Code:	H110
Waste Code:	Not reported
Waste Code:	Not reported
Waste Code:	Not reported
Waste Code:	Not reported
Waste Code:	Not reported
Waste Code:	Not reported
Quantity:	100
Units:	G - Gallons (liquids only)* (8.3 pounds)
Number of Containers:	1
Container Type:	TT - Cargo tank, tank trucks
Handling Method:	T Chemical, physical, or biological treatment.
Specific Gravity:	1
Waste Code:	D008
Waste Code 1_2:	Not reported
Waste Code 1_3:	Not reported
Waste Code 1_4:	Not reported
Waste Code 1_5:	Not reported
Waste Code 1_6:	Not reported

Click this hyperlink while viewing on your computer to access
-1 additional NY MANIFEST: record(s) in the EDR Site Report.

X182 **CON EDISON SERVICE BOX: 29180** **RCRA NonGen / NLR** **1017775780**
ENE **134 LEFFERTS PL** **FINDS** **NYP004536256**
1/8-1/4 **BROOKLYN, NY 11238**
0.153 mi.
808 ft. **Site 2 of 4 in cluster X**

Relative:
Lower

Actual:
76 ft.

RCRA NonGen / NLR:

Date form received by agency:	06/19/2014
Facility name:	CON EDISON SERVICE BOX: 29180
Facility address:	134 LEFFERTS PL BROOKLYN, NY 11238
EPA ID:	NYP004536256
Mailing address:	IRVING PL, 15TH FL NE NEW YORK, NY 10003
Contact:	THOMAS TEELING
Contact address:	Not reported Not reported
Contact country:	Not reported
Contact telephone:	212-460-3770
Contact email:	Not reported
EPA Region:	02
Classification:	Non-Generator
Description:	Handler: Non-Generators do not presently generate hazardous waste

Handler Activities Summary:

U.S. importer of hazardous waste:	No
Mixed waste (haz. and radioactive):	No
Recycler of hazardous waste:	No
Transporter of hazardous waste:	No
Treater, storer or disposer of HW:	No
Underground injection activity:	No
On-site burner exemption:	No
Furnace exemption:	No
Used oil fuel burner:	No
Used oil processor:	No
User oil refiner:	No
Used oil fuel marketer to burner:	No
Used oil Specification marketer:	No
Used oil transfer facility:	No
Used oil transporter:	No

Historical Generators:

Date form received by agency:	05/19/2014
Site name:	CON EDISON
Classification:	Large Quantity Generator

Date form received by agency:	05/19/2014
Site name:	CON EDISON
Classification:	Not a generator, verified

Violation Status: No violations found

FINDS:

Registry ID: 110063789976

Environmental Interest/Information System
RCRAInfo is a national information system that supports the Resource Conservation and Recovery Act (RCRA) program through the tracking of

CON EDISON SERVICE BOX: 29180 (Continued) **1017775780**

events and activities related to facilities that generate, transport, and treat, store, or dispose of hazardous waste. RCRAInfo allows RCRA program staff to track the notification, permit, compliance, and corrective action activities required under RCRA.

Click this hyperlink while viewing on your computer to access additional FINDS: detail in the EDR Site Report.

V183 **1035 FULTON STREET** **NY VCP** **S118943296**
NNE **1035 FULTON STREET** **N/A**
1/8-1/4 **NEW YORK CITY, NY**
0.153 mi.
809 ft. **Site 3 of 9 in cluster V**

Relative:
Lower

Actual:
69 ft.

VCP NYC:
Project ID: 14CVCP157K
Project Name: 1035 FULTON STREET
Project Address: 1035 FULTON STREET
Borough: BROOKLYN

VCP NYC:
Project ID: 14CVCP157K
File Name: 2013-07-15.RIR
URL: http://www.nyc.gov/html/oer/downloads/pdf/repository/NYCBCP_Brooklyn/14CVCP157K/2013-07-15.14CVCP157K.1035_Fulton_Street.RIR.pdf

Project ID: 14CVCP157K
File Name: 2013-07-15.RAWP_Draft
URL: http://www.nyc.gov/html/oer/downloads/pdf/repository/NYCBCP_Brooklyn/14CVCP157K/2013-07-15.14CVCP157K.1035_Fulton_Street.RAWP.pdf

Project ID: 14CVCP157K
File Name: 2013-07-15.Factsheet-1
URL: http://www.nyc.gov/html/oer/downloads/pdf/repository/NYCBCP_Brooklyn/14CVCP157K/2013-07-11.14CVCP150K.1035_Fulton_Street.FactSheet-1.pdf

Project ID: 14CVCP157K
File Name: 2013-07-15.Translated_Factsheet-1
URL: http://www.nyc.gov/html/oer/downloads/pdf/repository/NYCBCP_Brooklyn/14CVCP157K/2013-07-13.14CVCP157K.1035_Fulton_Street.Translated_Factsheet-1.pdf

Project ID: 14CVCP157K
File Name: 2013-07-15.Translated_CPS
URL: http://www.nyc.gov/html/oer/downloads/pdf/repository/NYCBCP_Brooklyn/14CVCP157K/2013-07-13.14CVCP157K.1035_Fulton_Street.Translated_CPS.pdf

Project ID: 14CVCP157K
File Name: 2014-03-13.Stipulation_List
URL: http://www.nyc.gov/html/oer/downloads/pdf/repository/NYCBCP_Brooklyn/14CVCP157K/2014-03-13.14CVCP157K.1035_Fulton_Street.Stip_List.final.pdf

Project ID: 14CVCP157K
File Name: 2014-05-23.Factsheet-2
URL: http://www.nyc.gov/html/oer/downloads/pdf/repository/NYCBCP_Brooklyn/14CVCP157K/2015-05-23.14CVCP157K.doc.Fact_Sheet-2.Rbub_EBC.pdf

1035 FULTON STREET (Continued) **S118943296**

Project ID: 14CVCP157K
File Name: 2014-05-23.Translated_Factsheet-2
URL: http://www.nyc.gov/html/oer/downloads/pdf/repository/NYCBCP_Brooklyn/14CVCP157K/2015-05-23.14CVCP157K.doc.Fact_Sheet-2_Translation.Rbub.pdf

Project ID: 14CVCP157K
File Name: 2016-05-16.RAR
URL: http://www.nyc.gov/html/oer/downloads/pdf/repository/NYCBCP_Brooklyn/14CVCP157K/2016-05-16.14CVCP157K.report.RAR_Final.pdf

Project ID: 14CVCP157K
File Name: 2016-05-16.Notice_Of_Completion
URL: http://www.nyc.gov/html/oer/downloads/pdf/repository/NYCBCP_Brooklyn/14CVCP157K/2016-05-16.14CVCP157K.Notice_Of_Completion.OER.pdf

Project ID: 14CVCP157K
File Name: 2016-05-16.Fact_Sheet-3
URL: http://www.nyc.gov/html/oer/downloads/pdf/repository/NYCBCP_Brooklyn/14CVCP157K/2016-05-16.14CVCP157K.doc.1035_Fulton_Street_Fact_Sheet-3.pdf

Project ID: 14CVCP157K
File Name: 2016-05-16.Translated_Fact_Sheet-3
URL: http://www.nyc.gov/html/oer/downloads/pdf/repository/NYCBCP_Brooklyn/14CVCP157K/2016-05-16.14CVCP157K.doc.Translated_Fact_Sheet-3.OER.pdf

---

Q184 **BISMILLAH ATO REPAIR, INC.** **NY UST** **U004048680**
East **1064 ATLANTIC AVENUE** **N/A**
1/8-1/4 **BROOKLYN, NY 11238**
0.154 mi.
814 ft. **Site 5 of 11 in cluster Q**

Relative: **Lower**

Actual: **83 ft.**

UST:
Id/Status: 2-609720 / Active
Program Type: PBS
Region: STATE
DEC Region: 2
Expiration Date: 02/20/2020
UTM X: 588043.63803
UTM Y: 4503721.62815
Site Type: Auto Service/Repair (No Gasoline Sales)

Affiliation Records:
Site Id: 331509
Affiliation Type: Mail Contact
Company Name: BISMILLAH AUTO REPAIR, INC.
Contact Type: Not reported
Contact Name: MR. NADEEM YOUSAF
Address1: 1064 ATLANTIC AVENUE
Address2: Not reported
City: BROOKLYN
State: NY
Zip Code: 11238
Country Code: 001
Phone: (718) 450-7989
EMail: Not reported
Fax Number: Not reported

BISMILLAH ATO REPAIR, INC. (Continued) **U004048680**

Modified By:	NRLOMBAR
Date Last Modified:	2015-02-20
Site Id:	331509
Affiliation Type:	Facility Operator
Company Name:	BISMILLAH ATO REPAIR, INC.
Contact Type:	Not reported
Contact Name:	MR. NADEEM YOUSAF
Address1:	Not reported
Address2:	Not reported
City:	Not reported
State:	NN
Zip Code:	Not reported
Country Code:	001
Phone:	(718) 450-7989
EMail:	Not reported
Fax Number:	Not reported
Modified By:	NRLOMBAR
Date Last Modified:	2015-02-20
Site Id:	331509
Affiliation Type:	Emergency Contact
Company Name:	MANNY ENTERPRISES, LLC
Contact Type:	Not reported
Contact Name:	MR. NADEEM YOUSAF
Address1:	Not reported
Address2:	Not reported
City:	Not reported
State:	NN
Zip Code:	Not reported
Country Code:	999
Phone:	(718) 450-7989
EMail:	Not reported
Fax Number:	Not reported
Modified By:	NRLOMBAR
Date Last Modified:	2015-02-20
Site Id:	331509
Affiliation Type:	Facility Owner
Company Name:	MANNY ENTERPRISES, LLC
Contact Type:	Not reported
Contact Name:	Not reported
Address1:	1064 ATLANTIC AVE
Address2:	Not reported
City:	BROOKLYN
State:	NY
Zip Code:	11238
Country Code:	001
Phone:	(212) 832-9100
EMail:	Not reported
Fax Number:	Not reported
Modified By:	NRLOMBAR
Date Last Modified:	2015-02-20

Tank Info:

Tank Number:	001

BISMILLAH ATO REPAIR, INC. (Continued) **U004048680**

Tank ID:	180284
Tank Status:	Closed - In Place
Material Name:	Closed - In Place
Capacity Gallons:	275
Install Date:	04/30/1987
Date Tank Closed:	06/03/2009
Registered:	True
Tank Location:	Underground
Tank Type:	Steel/carbon steel
Material Code:	0022
Common Name of Substance:	Waste Oil/Used Oil
Tightness Test Method:	NN
Date Test:	Not reported
Next Test Date:	Not reported
Pipe Model:	Not reported
Modified By:	NRLOMBAR
Last Modified:	04/14/2017

Equipment Records:

J00 - Dispenser - None
C02 - Pipe Location - Underground/On-ground
G00 - Tank Secondary Containment - None
E00 - Piping Secondary Containment - None
H00 - Tank Leak Detection - None
I00 - Overfill - None
L00 - Piping Leak Detection - None
A00 - Tank Internal Protection - None
D01 - Pipe Type - Steel/Carbon Steel/Iron
K00 - Spill Prevention - None
B00 - Tank External Protection - None
F00 - Pipe External Protection - None

Q185 **BISMILLAH ATO REPAIR, INC.** **NY AST** **A100394230**
East **1064 ATLANTIC AVENUE** **N/A**
1/8-1/4 **BROOKLYN, NY 11238**
0.154 mi.
814 ft. **Site 6 of 11 in cluster Q**

Relative:
Lower

Actual:
83 ft.

AST:

Region:	STATE
DEC Region:	2
Site Status:	Active
Facility Id:	2-609720
Program Type:	PBS
UTM X:	588043.63803
UTM Y:	4503721.62815
Expiration Date:	02/20/2020
Site Type:	Auto Service/Repair (No Gasoline Sales)

Affiliation Records:

Site Id:	331509
Affiliation Type:	Mail Contact
Company Name:	BISMILLAH AUTO REPAIR, INC.
Contact Type:	Not reported
Contact Name:	MR. NADEEM YOUSAF
Address1:	1064 ATLANTIC AVENUE
Address2:	Not reported
City:	BROOKLYN

BISMILLAH ATO REPAIR, INC. (Continued) **A100394230**

State: NY
Zip Code: 11238
Country Code: 001
Phone: (718) 450-7989
EMail: Not reported
Fax Number: Not reported
Modified By: NRLOMBAR
Date Last Modified: 2015-02-20

Site Id: 331509
Affiliation Type: Facility Operator
Company Name: BISMILLAH ATO REPAIR, INC.
Contact Type: Not reported
Contact Name: MR. NADEEM YOUSAF
Address1: Not reported
Address2: Not reported
City: Not reported
State: NN
Zip Code: Not reported
Country Code: 001
Phone: (718) 450-7989
EMail: Not reported
Fax Number: Not reported
Modified By: NRLOMBAR
Date Last Modified: 2015-02-20

Site Id: 331509
Affiliation Type: Emergency Contact
Company Name: MANNY ENTERPRISES, LLC
Contact Type: Not reported
Contact Name: MR. NADEEM YOUSAF
Address1: Not reported
Address2: Not reported
City: Not reported
State: NN
Zip Code: Not reported
Country Code: 999
Phone: (718) 450-7989
EMail: Not reported
Fax Number: Not reported
Modified By: NRLOMBAR
Date Last Modified: 2015-02-20

Site Id: 331509
Affiliation Type: Facility Owner
Company Name: MANNY ENTERPRISES, LLC
Contact Type: Not reported
Contact Name: Not reported
Address1: 1064 ATLANTIC AVE
Address2: Not reported
City: BROOKLYN
State: NY
Zip Code: 11238
Country Code: 001
Phone: (212) 832-9100
EMail: Not reported
Fax Number: Not reported

BISMILLAH ATO REPAIR, INC. (Continued) **A100394230**

Modified By: NRLOMBAR
Date Last Modified: 2015-02-20

Tank Info:

Tank Number: 002
Tank Id: 252573

Equipment Records:

B00 - Tank External Protection - None
C00 - Pipe Location - No Piping
F00 - Pipe External Protection - None
I04 - Overfill - Product Level Gauge (A/G)
J00 - Dispenser - None
D00 - Pipe Type - No Piping
H06 - Tank Leak Detection - Impervious Barrier/Concrete Pad (A/G)
L00 - Piping Leak Detection - None
E00 - Piping Secondary Containment - None
K01 - Spill Prevention - Catch Basin
A00 - Tank Internal Protection - None
G10 - Tank Secondary Containment - Impervious Underlayment

Tank Location: 2
Tank Type: Steel/Carbon Steel/Iron
Tank Status: In Service
Pipe Model: Not reported
Install Date: 08/01/2009
Capacity Gallons: 275
Tightness Test Method: NN
Date Test: Not reported
Next Test Date: Not reported
Date Tank Closed: Not reported
Register: True
Modified By: NRLOMBAR
Last Modified: 04/14/2017
Material Name: waste oil/used oil

U186 **CON EDISON** **NY MANIFEST** **S116043919**
WSW **656 WASHINGTON AVE** **N/A**
1/8-1/4 **BROOKLYN, NY 11201**
0.155 mi.
817 ft. **Site 5 of 10 in cluster U**

Relative:
Higher

Actual:
102 ft.

NY MANIFEST:
Country: USA
EPA ID: NYP004403010
Facility Status: Not reported
Location Address 1: 656 WASHINGTON AVE
Code: BP
Location Address 2: SB47182
Total Tanks: Not reported
Location City: BROOKLYN
Location State: NY
Location Zip: 11201
Location Zip 4: Not reported

NY MANIFEST:
EPAID: NYP004403010
Mailing Name: CON EDISON

CON EDISON (Continued) **S116043919**

Mailing Contact:	CON EDISON
Mailing Address 1:	4 IRVING PLACE
Mailing Address 2:	15TH FL
Mailing City:	NEW YORK
Mailing State:	NY
Mailing Zip:	10003
Mailing Zip 4:	Not reported
Mailing Country:	USA
Mailing Phone:	Not reported

NY MANIFEST:

Document ID:	Not reported
Manifest Status:	Not reported
seq:	Not reported
Year:	2013
Trans1 State ID:	NJD003812047
Trans2 State ID:	Not reported
Generator Ship Date:	12/09/2013
Trans1 Recv Date:	12/09/2013
Trans2 Recv Date:	Not reported
TSD Site Recv Date:	12/11/2013
Part A Recv Date:	Not reported
Part B Recv Date:	Not reported
Generator EPA ID:	NYP004403010
Trans1 EPA ID:	Not reported
Trans2 EPA ID:	Not reported
TSDF ID 1:	NJD991291105
TSDF ID 2:	Not reported
Manifest Tracking Number:	002300353GBF
Import Indicator:	N
Export Indicator:	N
Discr Quantity Indicator:	N
Discr Type Indicator:	N
Discr Residue Indicator:	N
Discr Partial Reject Indicator:	N
Discr Full Reject Indicator:	N
Manifest Ref Number:	Not reported
Alt Facility RCRA ID:	Not reported
Alt Facility Sign Date:	Not reported
MGMT Method Type Code:	H110
Waste Code:	Not reported
Waste Code:	Not reported
Waste Code:	Not reported
Waste Code:	Not reported
Waste Code:	Not reported
Waste Code:	Not reported
Quantity:	50
Units:	G - Gallons (liquids only)* (8.3 pounds)
Number of Containers:	1
Container Type:	TT - Cargo tank, tank trucks
Handling Method:	T Chemical, physical, or biological treatment.
Specific Gravity:	1
Waste Code:	D008
Waste Code 1_2:	Not reported
Waste Code 1_3:	Not reported
Waste Code 1_4:	Not reported
Waste Code 1_5:	Not reported

CON EDISON (Continued) **S116043919**

Waste Code 1_6: Not reported

Click this hyperlink while viewing on your computer to access
-1 additional NY MANIFEST: record(s) in the EDR Site Report.

X187 **CON EDISON SERVICE BOX: 16834** **RCRA NonGen / NLR** **1016967845**
East **595 CLASSON AVE OPPOSITE OF** **NY MANIFEST** **NYP004414439**
1/8-1/4 **BROOKLYN, NY 11238**
0.155 mi.
820 ft. **Site 3 of 4 in cluster X**

Relative:
Lower

Actual:
78 ft.

RCRA NonGen / NLR:
Date form received by agency: 02/08/2014
Facility name: CON EDISON SERVICE BOX: 16834
Facility address: 595 CLASSON AVE OPPOSITE OF
BROOKLYN, NY 11238
EPA ID: NYP004414439
Mailing address: IRVING PL, 15TH FL NE
NEW YORK, NY 10003
Contact: THOMAS TEELING
Contact address: Not reported
Not reported
Contact country: Not reported
Contact telephone: 212-460-3770
Contact email: Not reported
EPA Region: 02
Classification: Non-Generator
Description: Handler: Non-Generators do not presently generate hazardous waste

Handler Activities Summary:
U.S. importer of hazardous waste: No
Mixed waste (haz. and radioactive): No
Recycler of hazardous waste: No
Transporter of hazardous waste: No
Treater, storer or disposer of HW: No
Underground injection activity: No
On-site burner exemption: No
Furnace exemption: No
Used oil fuel burner: No
Used oil processor: No
User oil refiner: No
Used oil fuel marketer to burner: No
Used oil Specification marketer: No
Used oil transfer facility: No
Used oil transporter: No

Historical Generators:
Date form received by agency: 01/08/2014
Site name: CON EDISON SERVICE BOX: 16834
Classification: Conditionally Exempt Small Quantity Generator

Violation Status: No violations found

NY MANIFEST:
Country: USA
EPA ID: NYP004414439

CON EDISON SERVICE BOX: 16834 (Continued) **1016967845**

Facility Status:	Not reported
Location Address 1:	OPP 595 CLASSON AVE
Code:	BP
Location Address 2:	SB16834
Total Tanks:	Not reported
Location City:	BROOKLYN
Location State:	NY
Location Zip:	11238
Location Zip 4:	Not reported

NY MANIFEST:

EPAID:	NYP004414439
Mailing Name:	CON EDISON
Mailing Contact:	CON EDISON
Mailing Address 1:	4 IRVING PLACE
Mailing Address 2:	15TH FL
Mailing City:	NEW YORK
Mailing State:	NY
Mailing Zip:	10003
Mailing Zip 4:	Not reported
Mailing Country:	USA
Mailing Phone:	Not reported

NY MANIFEST:

Document ID:	Not reported
Manifest Status:	Not reported
seq:	Not reported
Year:	2014
Trans1 State ID:	NJD003812047
Trans2 State ID:	Not reported
Generator Ship Date:	01/08/2014
Trans1 Recv Date:	01/08/2014
Trans2 Recv Date:	Not reported
TSD Site Recv Date:	01/08/2014
Part A Recv Date:	Not reported
Part B Recv Date:	Not reported
Generator EPA ID:	NYP004414439
Trans1 EPA ID:	Not reported
Trans2 EPA ID:	Not reported
TSDF ID 1:	NJD991291105
TSDF ID 2:	Not reported
Manifest Tracking Number:	002328474GBF
Import Indicator:	N
Export Indicator:	N
Discr Quantity Indicator:	N
Discr Type Indicator:	N
Discr Residue Indicator:	N
Discr Partial Reject Indicator:	N
Discr Full Reject Indicator:	N
Manifest Ref Number:	Not reported
Alt Facility RCRA ID:	Not reported
Alt Facility Sign Date:	Not reported
MGMT Method Type Code:	H110
Waste Code:	Not reported
Waste Code:	Not reported
Waste Code:	Not reported
Waste Code:	Not reported

CON EDISON SERVICE BOX: 16834 (Continued) **1016967845**

Waste Code:	Not reported
Waste Code:	Not reported
Quantity:	40
Units:	G - Gallons (liquids only)* (8.3 pounds)
Number of Containers:	1
Container Type:	TT - Cargo tank, tank trucks
Handling Method:	T Chemical, physical, or biological treatment.
Specific Gravity:	1
Waste Code:	D008
Waste Code 1_2:	Not reported
Waste Code 1_3:	Not reported
Waste Code 1_4:	Not reported
Waste Code 1_5:	Not reported
Waste Code 1_6:	Not reported

Click this hyperlink while viewing on your computer to access
-1 additional NY MANIFEST: record(s) in the EDR Site Report.

W188 **CON EDISON** **NY MANIFEST** **S117536042**
SE **640 CLASSON AVE** **N/A**
1/8-1/4 **BROOKLYN, NY 11238**
0.155 mi.
821 ft. **Site 2 of 12 in cluster W**

Relative:
Higher

Actual:
99 ft.

NY MANIFEST:

Country:	USA
EPA ID:	NYP004684841
Facility Status:	Not reported
Location Address 1:	640 CLASSON AVE
Code:	BP
Location Address 2:	SB 16841
Total Tanks:	Not reported
Location City:	BROOKLYN
Location State:	NY
Location Zip:	11238
Location Zip 4:	Not reported

NY MANIFEST:

EPAID:	NYP004684841
Mailing Name:	CON EDISON
Mailing Contact:	TOM TEELING
Mailing Address 1:	4 IRVING PL 15TH FL
Mailing Address 2:	Not reported
Mailing City:	NEW YORK
Mailing State:	NY
Mailing Zip:	10003
Mailing Zip 4:	Not reported
Mailing Country:	USA
Mailing Phone:	2124603770

NY MANIFEST:

Document ID:	Not reported
Manifest Status:	Not reported
seq:	Not reported
Year:	2014
Trans1 State ID:	NJD003812047
Trans2 State ID:	Not reported

CON EDISON (Continued) **S117536042**

Generator Ship Date:	10/27/2014
Trans1 Recv Date:	10/27/2014
Trans2 Recv Date:	Not reported
TSD Site Recv Date:	11/03/2014
Part A Recv Date:	Not reported
Part B Recv Date:	Not reported
Generator EPA ID:	NYP004684841
Trans1 EPA ID:	Not reported
Trans2 EPA ID:	Not reported
TSDF ID 1:	NJD991291105
TSDF ID 2:	Not reported
Manifest Tracking Number:	002617232GBF
Import Indicator:	N
Export Indicator:	N
Discr Quantity Indicator:	N
Discr Type Indicator:	N
Discr Residue Indicator:	N
Discr Partial Reject Indicator:	N
Discr Full Reject Indicator:	N
Manifest Ref Number:	Not reported
Alt Facility RCRA ID:	Not reported
Alt Facility Sign Date:	Not reported
MGMT Method Type Code:	H110
Waste Code:	Not reported
Waste Code:	Not reported
Waste Code:	Not reported
Waste Code:	Not reported
Waste Code:	Not reported
Waste Code:	Not reported
Quantity:	100
Units:	G - Gallons (liquids only)* (8.3 pounds)
Number of Containers:	1
Container Type:	TT - Cargo tank, tank trucks
Handling Method:	T Chemical, physical, or biological treatment.
Specific Gravity:	1
Waste Code:	D008
Waste Code 1_2:	Not reported
Waste Code 1_3:	Not reported
Waste Code 1_4:	Not reported
Waste Code 1_5:	Not reported
Waste Code 1_6:	Not reported

Click this hyperlink while viewing on your computer to access
-1 additional NY MANIFEST: record(s) in the EDR Site Report.

W189 **CON ED - MH 2947** **RCRA NonGen / NLR** **1007206474**
SE **DEAN ST & CLASSON** **NY MANIFEST** **NYP004010419**
1/8-1/4 **BROOKLYN, NY 11217**
0.156 mi.
822 ft. **Site 3 of 12 in cluster W**

Relative: RCRA NonGen / NLR:
Higher

Date form received by agency:	02/28/1998
Facility name:	CON ED - MH 2947
Facility address:	DEAN ST & CLASSON BROOKLYN, NY 11217-0000
EPA ID:	NYP004010419

Actual:
94 ft.

CON ED - MH 2947 (Continued) **1007206474**

Mailing address: CONSOLIDATED EDISON INC
4 IRVING PL - ROOM 300
NEW YORK, NY 10003-0000
Contact: ANTHONY DRUMMINGS
Contact address: CONSOLIDATED EDISON INC
NEW YORK, NY 10003-0000
Contact country: US
Contact telephone: 212-460-3770
Contact email: Not reported
EPA Region: 02
Classification: Non-Generator
Description: Handler: Non-Generators do not presently generate hazardous waste

Handler Activities Summary:
U.S. importer of hazardous waste: No
Mixed waste (haz. and radioactive): No
Recycler of hazardous waste: No
Transporter of hazardous waste: No
Treater, storer or disposer of HW: No
Underground injection activity: No
On-site burner exemption: No
Furnace exemption: No
Used oil fuel burner: No
Used oil processor: No
User oil refiner: No
Used oil fuel marketer to burner: No
Used oil Specification marketer: No
Used oil transfer facility: No
Used oil transporter: No

Historical Generators:
Date form received by agency: 02/27/1998
Site name: CON ED - MH 2947
Classification: Not a generator, verified

Date form received by agency: 02/26/1998
Site name: CON ED - MH 2947
Classification: Large Quantity Generator

Violation Status: No violations found

NY MANIFEST:
Country: USA
EPA ID: NYP004010419
Facility Status: Not reported
Location Address 1: MH 2947 - CLASSON AVE
Code: BP
Location Address 2: Not reported
Total Tanks: Not reported
Location City: QUEENS
Location State: NY
Location Zip: Not reported
Location Zip 4: Not reported

NY MANIFEST:
EPAID: NYP004010419
Mailing Name: CONSOLIDATED EDISON

CON ED - MH 2947 (Continued) **1007206474**

Mailing Contact:	FRANKLIN MURRAY
Mailing Address 1:	4 IRVING PLACE RM 828
Mailing Address 2:	Not reported
Mailing City:	NEW YORK
Mailing State:	NY
Mailing Zip:	10003
Mailing Zip 4:	Not reported
Mailing Country:	USA
Mailing Phone:	2124602808

NY MANIFEST:

Document ID:	NYG0904896
Manifest Status:	C
seq:	Not reported
Year:	1997
Trans1 State ID:	SM1563
Trans2 State ID:	Not reported
Generator Ship Date:	08/19/1997
Trans1 Recv Date:	08/19/1997
Trans2 Recv Date:	/ /
TSD Site Recv Date:	08/20/1997
Part A Recv Date:	09/02/1997
Part B Recv Date:	09/10/1997
Generator EPA ID:	NYP004010419
Trans1 EPA ID:	NYD006982359
Trans2 EPA ID:	Not reported
TSDF ID 1:	NYD980593636
TSDF ID 2:	Not reported
Manifest Tracking Number:	Not reported
Import Indicator:	Not reported
Export Indicator:	Not reported
Discr Quantity Indicator:	Not reported
Discr Type Indicator:	Not reported
Discr Residue Indicator:	Not reported
Discr Partial Reject Indicator:	Not reported
Discr Full Reject Indicator:	Not reported
Manifest Ref Number:	Not reported
Alt Facility RCRA ID:	Not reported
Alt Facility Sign Date:	Not reported
MGMT Method Type Code:	Not reported
Waste Code:	B002 - PETROLEUM OIL WITH 50 BUT < 500 PPM PCB
Waste Code:	Not reported
Waste Code:	Not reported
Waste Code:	Not reported
Waste Code:	Not reported
Waste Code:	Not reported
Quantity:	00391
Units:	K - Kilograms (2.2 pounds)
Number of Containers:	001
Container Type:	TT - Cargo tank, tank trucks
Handling Method:	T Chemical, physical, or biological treatment.
Specific Gravity:	100

Click this hyperlink while viewing on your computer to access
-1 additional NY MANIFEST: record(s) in the EDR Site Report.

W190
SE
1/8-1/4
0.156 mi.
822 ft.

CON EDISON MANHOLE: 2946
CLASSON AVE & DEAN ST
BROOKLYN, NY 11211

Site 4 of 12 in cluster W

NJ MANIFEST **S117985309**
N/A

Relative:
Higher

Actual:
94 ft.

NJ MANIFEST:

EPA Id:	NYP004256988
Mail Address:	IRVING PL - ROOM 828
Mail City/State/Zip:	NEW YORK, NY 10003
Facility Phone:	Not reported
Emergency Phone:	Not reported
Contact:	ANGEL CHANG
Comments:	Not reported
SIC Code:	Not reported
County:	NY047
Municipal:	Not reported
Previous EPA Id:	Not reported
Gen Flag:	Not reported
Trans Flag:	Not reported
TSDF Flag:	Not reported
Name Change:	Not reported
Date Change:	Not reported

Manifest:

Manifest Number:	001674600GBF
EPA ID:	NYP004256988
Date Shipped:	7/4/2012
TSDF EPA ID:	NJD991291105
Transporter EPA ID:	NJD003812047
Transporter 2 EPA ID:	Not reported
Transporter 3 EPA ID:	Not reported
Transporter 4 EPA ID:	Not reported
Transporter 5 EPA ID:	Not reported
Transporter 6 EPA ID:	Not reported
Transporter 7 EPA ID:	Not reported
Transporter 8 EPA ID:	Not reported
Transporter 9 EPA ID:	Not reported
Transporter 10 EPA ID:	Not reported
Date Trans1 Transported Waste:	Not reported
Date Trans2 Transported Waste:	Not reported
Date Trans3 Transported Waste:	Not reported
Date Trans4 Transported Waste:	Not reported
Date Trans5 Transported Waste:	Not reported
Date Trans6 Transported Waste:	Not reported
Date Trans7 Transported Waste:	Not reported
Date Trans8 Transported Waste:	Not reported
Date Trans9 Transported Waste:	Not reported
Date Trans10 Transported Waste:	Not reported
Date TSDF Received Waste:	Not reported
TSDF EPA Facility Name:	Not reported
QTY Units:	Not reported
Transporter SEQ ID:	Not reported
Transporter-1 Date:	Not reported
Waste SEQ ID:	Not reported
Waste Type Code 2:	Not reported
Waste Type Code 3:	Not reported
Waste Type Code 4:	Not reported
Waste Type Code 5:	Not reported
Waste Type Code 6:	Not reported

CON EDISON MANHOLE: 2946 (Continued) **S117985309**

Date Accepted: Not reported
Manifest Discrepancy Type: Not reported
Data Entry Number: Not reported
Was Load Rejected: NEW YORK, NY 10003
Reason Load Was Rejected: Not reported

Waste:
Manifest Year: Not reported
Waste Code: D008
Hand Code: Not reported
Quantity: 100.00 gallons

W191 **CON EDISON MANHOLE: 2946** **RCRA NonGen / NLR** **1016142969**
SE **CLASSON AVE & DEAN ST** **NY MANIFEST** **NYP004256988**
1/8-1/4 **BROOKLYN, NY 11211**
0.156 mi.
822 ft. **Site 5 of 12 in cluster W**

Relative:
Higher

Actual:
94 ft.

RCRA NonGen / NLR:
Date form received by agency: 07/28/2017
Facility name: CON EDISON MANHOLE: 2946
Facility address: CLASSON AVE & DEAN ST
BROOKLYN, NY 11211
EPA ID: NYP004256988
Mailing address: IRVING PL - ROOM 828
NEW YORK, NY 10003
Contact: ANGEL CHANG
Contact address: Not reported
Not reported
Contact country: Not reported
Contact telephone: 718-204-4151
Contact email: Not reported
EPA Region: 02
Classification: Non-Generator
Description: Handler: Non-Generators do not presently generate hazardous waste

Handler Activities Summary:
U.S. importer of hazardous waste: No
Mixed waste (haz. and radioactive): No
Recycler of hazardous waste: No
Transporter of hazardous waste: No
Treater, storer or disposer of HW: No
Underground injection activity: No
On-site burner exemption: No
Furnace exemption: No
Used oil fuel burner: No
Used oil processor: No
User oil refiner: No
Used oil fuel marketer to burner: No
Used oil Specification marketer: No
Used oil transfer facility: No
Used oil transporter: No

Historical Generators:

CON EDISON MANHOLE: 2946 (Continued) **1016142969**

Date form received by agency: 07/04/2012
Site name: CON EDISON MANHOLE: 2946
Classification: Conditionally Exempt Small Quantity Generator

Violation Status: No violations found

NY MANIFEST:
Country: USA
EPA ID: NYP004256988
Facility Status: Not reported
Location Address 1: N/W/C DEAN ST AND CLASSON AVE MH 2946
Code: BP
Location Address 2: Not reported
Total Tanks: Not reported
Location City: BROOKLYN
Location State: NY
Location Zip: 11215
Location Zip 4: Not reported

NY MANIFEST:
EPAID: NYP004256988
Mailing Name: CONSOLIDATED EDISON OF NY
Mailing Contact: TOM TEELING
Mailing Address 1: 4 IRVING PLACE FLOOR 15
Mailing Address 2: Not reported
Mailing City: NEW YORK
Mailing State: NY
Mailing Zip: 10003
Mailing Zip 4: Not reported
Mailing Country: USA
Mailing Phone: 2124603770

NY MANIFEST:
Document ID: Not reported
Manifest Status: Not reported
seq: Not reported
Year: 2012
Trans1 State ID: NJD003812047
Trans2 State ID: Not reported
Generator Ship Date: 07/04/2012
Trans1 Recv Date: 07/04/2012
Trans2 Recv Date: Not reported
TSD Site Recv Date: 07/11/2012
Part A Recv Date: Not reported
Part B Recv Date: Not reported
Generator EPA ID: NYP004256988
Trans1 EPA ID: Not reported
Trans2 EPA ID: Not reported
TSDF ID 1: NJD991291105
TSDF ID 2: Not reported
Manifest Tracking Number: 001674600GBF
Import Indicator: N
Export Indicator: N
Discr Quantity Indicator: N
Discr Type Indicator: N
Discr Residue Indicator: N
Discr Partial Reject Indicator: N
Discr Full Reject Indicator: N

CON EDISON MANHOLE: 2946 (Continued) **1016142969**

Manifest Ref Number:	Not reported
Alt Facility RCRA ID:	Not reported
Alt Facility Sign Date:	Not reported
MGMT Method Type Code:	H111
Waste Code:	Not reported
Waste Code:	Not reported
Waste Code:	Not reported
Waste Code:	Not reported
Waste Code:	Not reported
Waste Code:	Not reported
Quantity:	100.0
Units:	G - Gallons (liquids only)* (8.3 pounds)
Number of Containers:	1.0
Container Type:	TT - Cargo tank, tank trucks
Handling Method:	T Chemical, physical, or biological treatment.
Specific Gravity:	1.0
Waste Code:	D008
Waste Code 1_2:	Not reported
Waste Code 1_3:	Not reported
Waste Code 1_4:	Not reported
Waste Code 1_5:	Not reported
Waste Code 1_6:	Not reported

Click this hyperlink while viewing on your computer to access
-1 additional NY MANIFEST: record(s) in the EDR Site Report.

W192 **BELL ATLANTIC-NY** **RCRA NonGen / NLR** **1007205442**
SE **DEAN ST/CLASSON AVE** **NY MANIFEST** **NYP000933770**
1/8-1/4 **BROOKLYN, NY 00000**
0.156 mi.
824 ft. **Site 6 of 12 in cluster W**

Relative:
Higher

Actual:
94 ft.

RCRA NonGen / NLR:

Date form received by agency:	03/01/1998
Facility name:	BELL ATLANTIC-NY
Facility address:	DEAN ST/CLASSON AVE BROOKLYN, NY 00000-0000
EPA ID:	NYP000933770
Mailing address:	BELL ATLANTIC ENV AFFAIRS 221 E 37TH ST 4TH FL NEW YORK, NY 10016-0000
Contact:	JOHN QUATRALE
Contact address:	BELL ATLANTIC ENV AFFAIRS NEW YORK, NY 10016-0000
Contact country:	US
Contact telephone:	212-338-7141
Contact email:	Not reported
EPA Region:	02
Classification:	Non-Generator
Description:	Handler: Non-Generators do not presently generate hazardous waste

Handler Activities Summary:

U.S. importer of hazardous waste:	No
Mixed waste (haz. and radioactive):	No
Recycler of hazardous waste:	No
Transporter of hazardous waste:	No

BELL ATLANTIC-NY (Continued) **1007205442**

Treater, storer or disposer of HW: No
Underground injection activity: No
On-site burner exemption: No
Furnace exemption: No
Used oil fuel burner: No
Used oil processor: No
User oil refiner: No
Used oil fuel marketer to burner: No
Used oil Specification marketer: No
Used oil transfer facility: No
Used oil transporter: No

Historical Generators:
Date form received by agency: 02/28/1998
Site name: BELL ATLANTIC-NY
Classification: Not a generator, verified

Date form received by agency: 02/27/1998
Site name: BELL ATLANTIC-NY
Classification: Large Quantity Generator

Violation Status: No violations found

NY MANIFEST:
Country: USA
EPA ID: NYP000933770
Facility Status: Not reported
Location Address 1: DEAN ST/CLASSON AVE
Code: BP
Location Address 2: Not reported
Total Tanks: Not reported
Location City: BROOKLYN
Location State: NY
Location Zip: Not reported
Location Zip 4: Not reported

NY MANIFEST:
EPAID: NYP000933770
Mailing Name: BELL ATLANTIC-NY
Mailing Contact: Not reported
Mailing Address 1: Not reported
Mailing Address 2: Not reported
Mailing City: Not reported
Mailing State: Not reported
Mailing Zip: Not reported
Mailing Zip 4: Not reported
Mailing Country: Not reported
Mailing Phone: Not reported

Click this hyperlink while viewing on your computer to access
-1 additional NY MANIFEST: record(s) in the EDR Site Report.

W193
SE
1/8-1/4
0.158 mi.
834 ft.

CON EDISON
642 CLASSON AVE
BROOKLYN, NY 11238

Site 7 of 12 in cluster W

NY MANIFEST **S117060649**
N/A

Relative:
Higher

Actual:
99 ft.

NY MANIFEST:

Country:	USA
EPA ID:	NYP004528832
Facility Status:	Not reported
Location Address 1:	642 CLASSON AV
Code:	BP
Location Address 2:	SB16841
Total Tanks:	Not reported
Location City:	BROOKLYN
Location State:	NY
Location Zip:	11201
Location Zip 4:	Not reported

NY MANIFEST:

EPAID:	NYP004528832
Mailing Name:	CON EDISON
Mailing Contact:	CON EDISON
Mailing Address 1:	4 IRVING PL
Mailing Address 2:	15TH FL
Mailing City:	NEW YORK
Mailing State:	NY
Mailing Zip:	10003
Mailing Zip 4:	Not reported
Mailing Country:	USA
Mailing Phone:	Not reported

NY MANIFEST:

Document ID:	Not reported
Manifest Status:	Not reported
seq:	Not reported
Year:	2014
Trans1 State ID:	NJD003812047
Trans2 State ID:	Not reported
Generator Ship Date:	05/12/2014
Trans1 Recv Date:	05/12/2014
Trans2 Recv Date:	Not reported
TSD Site Recv Date:	05/13/2014
Part A Recv Date:	Not reported
Part B Recv Date:	Not reported
Generator EPA ID:	NYP004528832
Trans1 EPA ID:	Not reported
Trans2 EPA ID:	Not reported
TSDF ID 1:	NJD991291105
TSDF ID 2:	Not reported
Manifest Tracking Number:	002422494GBF
Import Indicator:	N
Export Indicator:	N
Discr Quantity Indicator:	N
Discr Type Indicator:	N
Discr Residue Indicator:	N
Discr Partial Reject Indicator:	N
Discr Full Reject Indicator:	N
Manifest Ref Number:	Not reported

CON EDISON (Continued) **S117060649**

Alt Facility RCRA ID:	Not reported
Alt Facility Sign Date:	Not reported
MGMT Method Type Code:	H110
Waste Code:	Not reported
Waste Code:	Not reported
Waste Code:	Not reported
Waste Code:	Not reported
Waste Code:	Not reported
Waste Code:	Not reported
Quantity:	20
Units:	G - Gallons (liquids only)* (8.3 pounds)
Number of Containers:	1
Container Type:	TT - Cargo tank, tank trucks
Handling Method:	T Chemical, physical, or biological treatment.
Specific Gravity:	1
Waste Code:	D008
Waste Code 1_2:	Not reported
Waste Code 1_3:	Not reported
Waste Code 1_4:	Not reported
Waste Code 1_5:	Not reported
Waste Code 1_6:	Not reported

Country:	USA
EPA ID:	NYP004655320
Facility Status:	Not reported
Location Address 1:	642 CLASSON AV
Code:	BP
Location Address 2:	SB18641
Total Tanks:	Not reported
Location City:	BROOKLYN
Location State:	NY
Location Zip:	11238
Location Zip 4:	Not reported

NY MANIFEST:

EPAID:	NYP004655320
Mailing Name:	CON EDISON
Mailing Contact:	CON EDISON
Mailing Address 1:	4 IRVING PL
Mailing Address 2:	15TH FL
Mailing City:	NEW YORK
Mailing State:	NY
Mailing Zip:	10003
Mailing Zip 4:	Not reported
Mailing Country:	USA
Mailing Phone:	Not reported

NY MANIFEST:

Document ID:	Not reported
Manifest Status:	Not reported
seq:	Not reported
Year:	2014
Trans1 State ID:	NJD003812047
Trans2 State ID:	Not reported
Generator Ship Date:	09/11/2014
Trans1 Recv Date:	09/11/2014

CON EDISON (Continued) **S117060649**

Trans2 Recv Date:	Not reported
TSD Site Recv Date:	09/16/2014
Part A Recv Date:	Not reported
Part B Recv Date:	Not reported
Generator EPA ID:	NYP004655320
Trans1 EPA ID:	Not reported
Trans2 EPA ID:	Not reported
TSDF ID 1:	NJD991291105
TSDF ID 2:	Not reported
Manifest Tracking Number:	002617217GBF
Import Indicator:	N
Export Indicator:	N
Discr Quantity Indicator:	N
Discr Type Indicator:	N
Discr Residue Indicator:	N
Discr Partial Reject Indicator:	N
Discr Full Reject Indicator:	N
Manifest Ref Number:	Not reported
Alt Facility RCRA ID:	Not reported
Alt Facility Sign Date:	Not reported
MGMT Method Type Code:	H110
Waste Code:	Not reported
Waste Code:	Not reported
Waste Code:	Not reported
Waste Code:	Not reported
Waste Code:	Not reported
Waste Code:	Not reported
Quantity:	60
Units:	G - Gallons (liquids only)* (8.3 pounds)
Number of Containers:	1
Container Type:	TT - Cargo tank, tank trucks
Handling Method:	T Chemical, physical, or biological treatment.
Specific Gravity:	1
Waste Code:	D008
Waste Code 1_2:	Not reported
Waste Code 1_3:	Not reported
Waste Code 1_4:	Not reported
Waste Code 1_5:	Not reported
Waste Code 1_6:	Not reported

Click this hyperlink while viewing on your computer to access
-1 additional NY MANIFEST: record(s) in the EDR Site Report.

W194 **CON EDISON SERVICE BOX: 16841** **RCRA NonGen / NLR** **1017775059**
SE **642 CLASSON AVE** **NYP004528832**
1/8-1/4 **BROOKLYN, NY 11238**
0.158 mi.
834 ft. **Site 8 of 12 in cluster W**

Relative:
Higher

Actual:
99 ft.

RCRA NonGen / NLR:

Date form received by agency:	06/12/2014
Facility name:	CON EDISON SERVICE BOX: 16841
Facility address:	642 CLASSON AVE BROOKLYN, NY 11238
EPA ID:	NYP004528832
Mailing address:	IRVING PL, 15TH FL NE NEW YORK, NY 10003

CON EDISON SERVICE BOX: 16841 (Continued) **1017775059**

Contact: THOMAS TEELING
Contact address: Not reported
Not reported
Contact country: Not reported
Contact telephone: 212-460-3770
Contact email: Not reported
EPA Region: 02
Classification: Non-Generator
Description: Handler: Non-Generators do not presently generate hazardous waste

Handler Activities Summary:
U.S. importer of hazardous waste: No
Mixed waste (haz. and radioactive): No
Recycler of hazardous waste: No
Transporter of hazardous waste: No
Treater, storer or disposer of HW: No
Underground injection activity: No
On-site burner exemption: No
Furnace exemption: No
Used oil fuel burner: No
Used oil processor: No
User oil refiner: No
Used oil fuel marketer to burner: No
Used oil Specification marketer: No
Used oil transfer facility: No
Used oil transporter: No

Historical Generators:
Date form received by agency: 05/12/2014
Site name: CON EDISON
Classification: Small Quantity Generator

Date form received by agency: 05/12/2014
Site name: CON EDISON
Classification: Not a generator, verified

Violation Status: No violations found

Y195 **CON ED MH 2968** **RCRA NonGen / NLR** **1007206188**
North **GRAND ST & FULTON ST** **NY MANIFEST** **NYP004005260**
1/8-1/4 **BROOKLYN, NY 11238**
0.158 mi.
835 ft. **Site 1 of 6 in cluster Y**

Relative: **Lower**
Actual: **70 ft.**

RCRA NonGen / NLR:
Date form received by agency: 02/28/1998
Facility name: CON ED MH 2968
Facility address: GRAND ST & FULTON ST
BROOKLYN, NY 11238-0000
EPA ID: NYP004005260
Mailing address: CONSOLIDATED EDISON INC
4 IRVING PL ROOM 300
NEW YORK, NY 10003-0000
Contact: ANTHONY DRUMMINGS
Contact address: CONSOLIDATED EDISON INC
NEW YORK, NY 10003-0000
Contact country: US
Contact telephone: 212-460-3770

CON ED MH 2968 (Continued) **1007206188**

Contact email: Not reported
EPA Region: 02
Classification: Non-Generator
Description: Handler: Non-Generators do not presently generate hazardous waste

Handler Activities Summary:
U.S. importer of hazardous waste: No
Mixed waste (haz. and radioactive): No
Recycler of hazardous waste: No
Transporter of hazardous waste: No
Treater, storer or disposer of HW: No
Underground injection activity: No
On-site burner exemption: No
Furnace exemption: No
Used oil fuel burner: No
Used oil processor: No
User oil refiner: No
Used oil fuel marketer to burner: No
Used oil Specification marketer: No
Used oil transfer facility: No
Used oil transporter: No

Historical Generators:
Date form received by agency: 02/27/1998
Site name: CON ED MH 2968
Classification: Not a generator, verified

Date form received by agency: 02/26/1998
Site name: CON ED MH 2968
Classification: Large Quantity Generator

Violation Status: No violations found

NY MANIFEST:
Country: USA
EPA ID: NYP004005260
Facility Status: Not reported
Location Address 1: MH#2968 - FULTON ST
Code: BP
Location Address 2: Not reported
Total Tanks: Not reported
Location City: QUEENS
Location State: NY
Location Zip: Not reported
Location Zip 4: Not reported

NY MANIFEST:
EPAID: NYP004005260
Mailing Name: CONSOLIDATED EDISON
Mailing Contact: FRANKLIN MURRAY
Mailing Address 1: 4 IRVING PLACE RM 828
Mailing Address 2: Not reported
Mailing City: NEW YORK
Mailing State: NY
Mailing Zip: 10003
Mailing Zip 4: Not reported
Mailing Country: USA

CON ED MH 2968 (Continued) **1007206188**

Mailing Phone: 2124602808

NY MANIFEST:

Document ID:	NYB8467992
Manifest Status:	K
seq:	Not reported
Year:	1997
Trans1 State ID:	80680AE
Trans2 State ID:	Not reported
Generator Ship Date:	02/18/1997
Trans1 Recv Date:	02/18/1997
Trans2 Recv Date:	/ /
TSD Site Recv Date:	02/19/1997
Part A Recv Date:	03/06/1997
Part B Recv Date:	03/31/1997
Generator EPA ID:	NYP004005260
Trans1 EPA ID:	NYD006982359
Trans2 EPA ID:	Not reported
TSDF ID 1:	NYD077444263
TSDF ID 2:	Not reported
Manifest Tracking Number:	Not reported
Import Indicator:	Not reported
Export Indicator:	Not reported
Discr Quantity Indicator:	Not reported
Discr Type Indicator:	Not reported
Discr Residue Indicator:	Not reported
Discr Partial Reject Indicator:	Not reported
Discr Full Reject Indicator:	Not reported
Manifest Ref Number:	Not reported
Alt Facility RCRA ID:	Not reported
Alt Facility Sign Date:	Not reported
MGMT Method Type Code:	Not reported
Waste Code:	B007 - OTHER MISCELLANEOUS PCB WASTES
Waste Code:	Not reported
Waste Code:	Not reported
Waste Code:	Not reported
Waste Code:	Not reported
Waste Code:	Not reported
Quantity:	00001
Units:	Y - Cubic yards* (.85 tons)
Number of Containers:	001
Container Type:	DM - Metal drums, barrels
Handling Method:	L Landfill.
Specific Gravity:	100

Click this hyperlink while viewing on your computer to access
-1 additional NY MANIFEST: record(s) in the EDR Site Report.

Y196 **CON ED - M/H 2968** **RCRA NonGen / NLR** **1007206292**
North **FULTON ST & GRAND AVE** **NY MANIFEST** **NYP004007332**
1/8-1/4 **BROOKLYN, NY 11271**
0.158 mi.
835 ft. **Site 2 of 6 in cluster Y**

Relative:
Lower

Actual:
70 ft.

RCRA NonGen / NLR:

Date form received by agency:	02/28/1998
Facility name:	CON ED - M/H 2968
Facility address:	FULTON ST & GRAND AVE BROOKLYN, NY 11271-0000
EPA ID:	NYP004007332
Mailing address:	CONSOLIDATED EDISON INC 4 IRVING PL RM 300 NEW YORK, NY 10003-0000
Contact:	ANTHONY DRUMMINGS
Contact address:	CONSOLIDATED EDISON INC NEW YORK, NY 10003-0000
Contact country:	US
Contact telephone:	212-460-3770
Contact email:	Not reported
EPA Region:	02
Classification:	Non-Generator
Description:	Handler: Non-Generators do not presently generate hazardous waste

Handler Activities Summary:

U.S. importer of hazardous waste:	No
Mixed waste (haz. and radioactive):	No
Recycler of hazardous waste:	No
Transporter of hazardous waste:	No
Treater, storer or disposer of HW:	No
Underground injection activity:	No
On-site burner exemption:	No
Furnace exemption:	No
Used oil fuel burner:	No
Used oil processor:	No
User oil refiner:	No
Used oil fuel marketer to burner:	No
Used oil Specification marketer:	No
Used oil transfer facility:	No
Used oil transporter:	No

Historical Generators:

Date form received by agency:	02/27/1998
Site name:	CON ED - M/H 2968
Classification:	Not a generator, verified

Date form received by agency:	02/26/1998
Site name:	CON ED - M/H 2968
Classification:	Large Quantity Generator

Violation Status: No violations found

NY MANIFEST:

Country:	USA
EPA ID:	NYP004007332
Facility Status:	Not reported
Location Address 1:	MH 2968 - FULTON & GRAND AVE
Code:	BP

CON ED - M/H 2968 (Continued) **1007206292**

Location Address 2:	Not reported
Total Tanks:	Not reported
Location City:	QUEENS
Location State:	NY
Location Zip:	Not reported
Location Zip 4:	Not reported

NY MANIFEST:

EPAID:	NYP004007332
Mailing Name:	CONSOLIDATED EDISON
Mailing Contact:	FRANKLIN MURRAY
Mailing Address 1:	4 IRVING PLACE RM 828
Mailing Address 2:	Not reported
Mailing City:	NEW YORK
Mailing State:	NY
Mailing Zip:	10003
Mailing Zip 4:	Not reported
Mailing Country:	USA
Mailing Phone:	2124602808

NY MANIFEST:

Document ID:	NYG0094527
Manifest Status:	K
seq:	Not reported
Year:	1997
Trans1 State ID:	80680AE
Trans2 State ID:	Not reported
Generator Ship Date:	05/25/1997
Trans1 Recv Date:	05/25/1997
Trans2 Recv Date:	/ /
TSD Site Recv Date:	05/27/1997
Part A Recv Date:	06/06/1997
Part B Recv Date:	07/15/1997
Generator EPA ID:	NYP004007332
Trans1 EPA ID:	NYD006982359
Trans2 EPA ID:	Not reported
TSDF ID 1:	NYD077444263
TSDF ID 2:	Not reported
Manifest Tracking Number:	Not reported
Import Indicator:	Not reported
Export Indicator:	Not reported
Discr Quantity Indicator:	Not reported
Discr Type Indicator:	Not reported
Discr Residue Indicator:	Not reported
Discr Partial Reject Indicator:	Not reported
Discr Full Reject Indicator:	Not reported
Manifest Ref Number:	Not reported
Alt Facility RCRA ID:	Not reported
Alt Facility Sign Date:	Not reported
MGMT Method Type Code:	Not reported
Waste Code:	B007 - OTHER MISCELLANEOUS PCB WASTES
Waste Code:	Not reported
Waste Code:	Not reported
Waste Code:	Not reported
Waste Code:	Not reported
Waste Code:	Not reported
Quantity:	00001

CON ED - M/H 2968 (Continued) **1007206292**

Units:	Y - Cubic yards* (.85 tons)
Number of Containers:	003
Container Type:	DM - Metal drums, barrels
Handling Method:	L Landfill.
Specific Gravity:	100

Click this hyperlink while viewing on your computer to access
-1 additional NY MANIFEST: record(s) in the EDR Site Report.

Y197 **CON ED - V 2968** **RCRA NonGen / NLR** **1007206070**
North **GRAND ST & FULTON ST** **NY MANIFEST** **NYP004002986**
1/8-1/4 **BROOKLYN, NY 11238**
0.158 mi.
835 ft. **Site 3 of 6 in cluster Y**

Relative:
Lower

Actual:
70 ft.

RCRA NonGen / NLR:

Date form received by agency:	02/28/1998
Facility name:	CON ED - V 2968
Facility address:	GRAND ST & FULTON ST BROOKLYN, NY 11238-0000
EPA ID:	NYP004002986
Mailing address:	CONSOLIDATED EDISON INC 4 IRVING PL RM 300 NEW YORK, NY 10003-0000
Contact:	ANTHONY DRUMMINGS
Contact address:	CONSOLIDATED EDISON INC NEW YORK, NY 10003-0000
Contact country:	US
Contact telephone:	212-460-3770
Contact email:	Not reported
EPA Region:	02
Classification:	Non-Generator
Description:	Handler: Non-Generators do not presently generate hazardous waste

Handler Activities Summary:

U.S. importer of hazardous waste:	No
Mixed waste (haz. and radioactive):	No
Recycler of hazardous waste:	No
Transporter of hazardous waste:	No
Treater, storer or disposer of HW:	No
Underground injection activity:	No
On-site burner exemption:	No
Furnace exemption:	No
Used oil fuel burner:	No
Used oil processor:	No
User oil refiner:	No
Used oil fuel marketer to burner:	No
Used oil Specification marketer:	No
Used oil transfer facility:	No
Used oil transporter:	No

Historical Generators:

Date form received by agency:	02/27/1998
Site name:	CON ED - V 2968
Classification:	Not a generator, verified

CON ED - V 2968 (Continued) **1007206070**

Date form received by agency: 02/26/1998
Site name: CON ED - V 2968
Classification: Large Quantity Generator

Violation Status: No violations found

NY MANIFEST:
Country: USA
EPA ID: NYP004002986
Facility Status: Not reported
Location Address 1: GRAND MH2968
Code: BP
Location Address 2: Not reported
Total Tanks: Not reported
Location City: Not reported
Location State: NY
Location Zip: Not reported
Location Zip 4: Not reported

NY MANIFEST:
EPAID: NYP004002986
Mailing Name: CONSOLIDATED EDISON CO
Mailing Contact: FRANKLIN MURRAY
Mailing Address 1: 4 IRVING PLACE RM 828
Mailing Address 2: Not reported
Mailing City: NEW YORK
Mailing State: NY
Mailing Zip: 10003
Mailing Zip 4: Not reported
Mailing Country: USA
Mailing Phone: 2124602808

NY MANIFEST:
Document ID: NYB7189425
Manifest Status: K
seq: Not reported
Year: 1997
Trans1 State ID: 80680AE
Trans2 State ID: Not reported
Generator Ship Date: 01/15/1997
Trans1 Recv Date: 01/15/1997
Trans2 Recv Date: / /
TSD Site Recv Date: 01/16/1997
Part A Recv Date: 02/10/1997
Part B Recv Date: 02/21/1997
Generator EPA ID: NYP004002986
Trans1 EPA ID: NYD006982359
Trans2 EPA ID: Not reported
TSDF ID 1: NYD077444263
TSDF ID 2: Not reported
Manifest Tracking Number: Not reported
Import Indicator: Not reported
Export Indicator: Not reported
Discr Quantity Indicator: Not reported
Discr Type Indicator: Not reported
Discr Residue Indicator: Not reported
Discr Partial Reject Indicator: Not reported
Discr Full Reject Indicator: Not reported

CON ED - V 2968 (Continued) **1007206070**

Manifest Ref Number:	Not reported
Alt Facility RCRA ID:	Not reported
Alt Facility Sign Date:	Not reported
MGMT Method Type Code:	Not reported
Waste Code:	D008 - LEAD 5.0 MG/L TCLP
Waste Code:	Not reported
Waste Code:	Not reported
Waste Code:	Not reported
Waste Code:	Not reported
Waste Code:	Not reported
Quantity:	00001
Units:	Y - Cubic yards* (.85 tons)
Number of Containers:	002
Container Type:	DM - Metal drums, barrels
Handling Method:	L Landfill.
Specific Gravity:	100

Click this hyperlink while viewing on your computer to access
-1 additional NY MANIFEST: record(s) in the EDR Site Report.

Q198 **UNITED AUTO REPAIR** **NY AST** **A100296490**
East **1025 ATLANTIC AVE** **N/A**
1/8-1/4 **BROOKLYN, NY 11238**
0.159 mi.
838 ft. **Site 7 of 11 in cluster Q**

Relative: **Lower**

Actual: **81 ft.**

AST:

Region:	STATE
DEC Region:	2
Site Status:	Active
Facility Id:	2-607855
Program Type:	PBS
UTM X:	588052.02930
UTM Y:	4503748.15079
Expiration Date:	06/19/2007
Site Type:	Other

Affiliation Records:

Site Id:	29707
Affiliation Type:	Facility Owner
Company Name:	ROGERS AUTO COLLISION
Contact Type:	Not reported
Contact Name:	Not reported
Address1:	1025 ATLANTIC AVE
Address2:	Not reported
City:	BROOKLYN
State:	NY
Zip Code:	11258
Country Code:	001
Phone:	(718) 599-3140
EMail:	Not reported
Fax Number:	Not reported
Modified By:	TRANSLAT
Date Last Modified:	2004-03-04

Site Id:	29707
Affiliation Type:	Mail Contact

UNITED AUTO REPAIR (Continued) **A100296490**

Company Name:	UNITED AUTO REPAIR
Contact Type:	Not reported
Contact Name:	GAMAL E. BADRI
Address1:	1025 ATLANTIC AVE
Address2:	Not reported
City:	BROOKLYN
State:	NY
Zip Code:	11238
Country Code:	001
Phone:	(718) 599-3140
EMail:	Not reported
Fax Number:	Not reported
Modified By:	TRANSLAT
Date Last Modified:	2004-03-04

Site Id:	29707
Affiliation Type:	Facility Operator
Company Name:	UNITED AUTO REPAIR
Contact Type:	Not reported
Contact Name:	GAMAL E. BADRI
Address1:	Not reported
Address2:	Not reported
City:	Not reported
State:	NN
Zip Code:	Not reported
Country Code:	001
Phone:	(718) 599-3140
EMail:	Not reported
Fax Number:	Not reported
Modified By:	TRANSLAT
Date Last Modified:	2004-03-04

Site Id:	29707
Affiliation Type:	Emergency Contact
Company Name:	ROGERS AUTO COLLISION
Contact Type:	Not reported
Contact Name:	GAMAL E. BADRI
Address1:	Not reported
Address2:	Not reported
City:	Not reported
State:	NN
Zip Code:	Not reported
Country Code:	001
Phone:	(718) 599-3140
EMail:	Not reported
Fax Number:	Not reported
Modified By:	TRANSLAT
Date Last Modified:	2004-03-04

Tank Info:

Tank Number:	001
Tank Id:	63646
Material Code:	0022
Common Name of Substance:	Waste Oil/Used Oil

UNITED AUTO REPAIR (Continued) **A100296490**

Equipment Records:

J00 - Dispenser - None
D00 - Pipe Type - No Piping
G10 - Tank Secondary Containment - Impervious Underlayment
A00 - Tank Internal Protection - None
F00 - Pipe External Protection - None
B00 - Tank External Protection - None
C00 - Pipe Location - No Piping
H00 - Tank Leak Detection - None
I00 - Overfill - None

Tank Location:	3
Tank Type:	Steel/Carbon Steel/Iron
Tank Status:	In Service
Pipe Model:	Not reported
Install Date:	Not reported
Capacity Gallons:	275
Tightness Test Method:	NN
Date Test:	Not reported
Next Test Date:	Not reported
Date Tank Closed:	Not reported
Register:	True
Modified By:	TRANSLAT
Last Modified:	04/14/2017
Material Name:	waste oil/used oil

Q199 **S.A. WASSAM, CORP.** **NY UST** **U002170662**
ESE **1062-1064 ATLANTIC AVE.** **N/A**
1/8-1/4 **BROOKLYN, NY 11238**
0.160 mi.
843 ft. **Site 8 of 11 in cluster Q**

Relative: **Lower**

Actual: **83 ft.**

UST:

Id/Status:	2-602128 / Active
Program Type:	PBS
Region:	STATE
DEC Region:	2
Expiration Date:	07/01/2022
UTM X:	588050.20410
UTM Y:	4503703.40927
Site Type:	Retail Gasoline Sales

Affiliation Records:

Site Id:	24087
Affiliation Type:	Mail Contact
Company Name:	S.A. WASSAM, CORP.
Contact Type:	Not reported
Contact Name:	MR. ANAN JANAJRA
Address1:	1062-1064 ATLANTIC AVENUE
Address2:	Not reported
City:	BROOKLYN
State:	NY
Zip Code:	11238
Country Code:	001
Phone:	(347) 990-4012
EMail:	SHELLGAS2011@YAHOO.COM
Fax Number:	Not reported
Modified By:	DAFRANCI
Date Last Modified:	2018-05-04

S.A. WASSAM, CORP. (Continued) **U002170662**

Site Id:	24087
Affiliation Type:	Emergency Contact
Company Name:	S.A. WASSAM CORP.
Contact Type:	Not reported
Contact Name:	ANAN JANAJRA
Address1:	Not reported
Address2:	Not reported
City:	Not reported
State:	NN
Zip Code:	Not reported
Country Code:	999
Phone:	(347) 990-4012
EMail:	Not reported
Fax Number:	Not reported
Modified By:	DAFRANCI
Date Last Modified:	2018-05-04

Site Id:	24087
Affiliation Type:	Facility Operator
Company Name:	S.A. WASSAM, CORP.
Contact Type:	Not reported
Contact Name:	ANAN JANAJRA
Address1:	Not reported
Address2:	Not reported
City:	Not reported
State:	NN
Zip Code:	Not reported
Country Code:	001
Phone:	(718) 230-1990
EMail:	Not reported
Fax Number:	Not reported
Modified By:	DAFRANCI
Date Last Modified:	2018-05-04

Site Id:	24087
Affiliation Type:	Facility Owner
Company Name:	S.A. WASSAM CORP.
Contact Type:	SECRETARY
Contact Name:	MR. ANAN JANAJRA
Address1:	1062-1064 ATLANTIC AVE.
Address2:	Not reported
City:	BROOKLYN
State:	NY
Zip Code:	11238
Country Code:	001
Phone:	(718) 230-1900
EMail:	Not reported
Fax Number:	Not reported
Modified By:	DAFRANCI
Date Last Modified:	2018-05-04

Tank Info:

Tank Number:	001
Tank ID:	49263
Tank Status:	In Service
Material Name:	In Service

S.A. WASSAM, CORP. (Continued) **U002170662**

Capacity Gallons:	4000
Install Date:	07/01/1972
Date Tank Closed:	Not reported
Registered:	True
Tank Location:	Underground
Tank Type:	Steel/carbon steel
Material Code:	0008
Common Name of Substance:	Diesel
Tightness Test Method:	21
Date Test:	08/02/2010
Next Test Date:	Not reported
Pipe Model:	Not reported
Modified By:	DAFRANCI
Last Modified:	05/04/2018

Equipment Records:

A00 - Tank Internal Protection - None
D01 - Pipe Type - Steel/Carbon Steel/Iron
I03 - Overfill - Automatic Shut-Off
E00 - Piping Secondary Containment - None
I02 - Overfill - High Level Alarm
K01 - Spill Prevention - Catch Basin
L10 - Piping Leak Detection - Statistical Inventory Reconciliation (SIR)
B07 - Tank External Protection - Retrofitted Sacrificial Anode
C02 - Pipe Location - Underground/On-ground
G00 - Tank Secondary Containment - None
H07 - Tank Leak Detection - Statistical Inventory Reconciliation (SIR)
H05 - Tank Leak Detection - In-Tank System (ATG)
F07 - Pipe External Protection - Retrofitted Sacrificial Anode
L07 - Piping Leak Detection - Pressurized Piping Leak Detector
J01 - Dispenser - Pressurized Dispenser

Tank Number:	002
Tank ID:	49264
Tank Status:	In Service
Material Name:	In Service
Capacity Gallons:	4000
Install Date:	07/01/1972
Date Tank Closed:	Not reported
Registered:	True
Tank Location:	Underground
Tank Type:	Steel/carbon steel
Material Code:	2712
Common Name of Substance:	Gasoline/Ethanol
Tightness Test Method:	21
Date Test:	08/02/2010
Next Test Date:	Not reported
Pipe Model:	Not reported
Modified By:	DAFRANCI
Last Modified:	05/04/2018

Equipment Records:

H05 - Tank Leak Detection - In-Tank System (ATG)
B07 - Tank External Protection - Retrofitted Sacrificial Anode

S.A. WASSAM, CORP. (Continued) **U002170662**

C02 - Pipe Location - Underground/On-ground
G00 - Tank Secondary Containment - None
H07 - Tank Leak Detection - Statistical Inventory Reconciliation (SIR)
J01 - Dispenser - Pressurized Dispenser
F07 - Pipe External Protection - Retrofitted Sacrificial Anode
L07 - Piping Leak Detection - Pressurized Piping Leak Detector
A00 - Tank Internal Protection - None
D01 - Pipe Type - Steel/Carbon Steel/Iron
I03 - Overfill - Automatic Shut-Off
E00 - Piping Secondary Containment - None
I02 - Overfill - High Level Alarm
K01 - Spill Prevention - Catch Basin
L10 - Piping Leak Detection - Statistical Inventory Reconciliation (SIR)

Tank Number: 003
Tank ID: 49265
Tank Status: In Service
Material Name: In Service
Capacity Gallons: 4000
Install Date: 09/01/1984
Date Tank Closed: Not reported
Registered: True
Tank Location: Underground
Tank Type: Steel/carbon steel
Material Code: 2712
Common Name of Substance: Gasoline/Ethanol

Tightness Test Method: 21
Date Test: 08/02/2010
Next Test Date: Not reported
Pipe Model: Not reported
Modified By: DAFRANCI
Last Modified: 05/04/2018

Equipment Records:

I02 - Overfill - High Level Alarm
K01 - Spill Prevention - Catch Basin
L10 - Piping Leak Detection - Statistical Inventory Reconciliation (SIR)
E00 - Piping Secondary Containment - None
G00 - Tank Secondary Containment - None
H07 - Tank Leak Detection - Statistical Inventory Reconciliation (SIR)
B07 - Tank External Protection - Retrofitted Sacrificial Anode
C02 - Pipe Location - Underground/On-ground
I03 - Overfill - Automatic Shut-Off
D01 - Pipe Type - Steel/Carbon Steel/Iron
A00 - Tank Internal Protection - None
L07 - Piping Leak Detection - Pressurized Piping Leak Detector
F07 - Pipe External Protection - Retrofitted Sacrificial Anode
J01 - Dispenser - Pressurized Dispenser
H05 - Tank Leak Detection - In-Tank System (ATG)

Tank Number: 004
Tank ID: 49266
Tank Status: In Service

S.A. WASSAM, CORP. (Continued) **U002170662**

Material Name:	In Service
Capacity Gallons:	4000
Install Date:	09/01/1984
Date Tank Closed:	Not reported
Registered:	True
Tank Location:	Underground
Tank Type:	Steel/carbon steel
Material Code:	2712
Common Name of Substance:	Gasoline/Ethanol
Tightness Test Method:	21
Date Test:	08/02/2010
Next Test Date:	Not reported
Pipe Model:	Not reported
Modified By:	DAFRANCI
Last Modified:	05/04/2018

Equipment Records:

A00 - Tank Internal Protection - None
D01 - Pipe Type - Steel/Carbon Steel/Iron
I03 - Overfill - Automatic Shut-Off
H05 - Tank Leak Detection - In-Tank System (ATG)
E00 - Piping Secondary Containment - None
I02 - Overfill - High Level Alarm
K01 - Spill Prevention - Catch Basin
L10 - Piping Leak Detection - Statistical Inventory Reconciliation (SIR)
B07 - Tank External Protection - Retrofitted Sacrificial Anode
C02 - Pipe Location - Underground/On-ground
G00 - Tank Secondary Containment - None
H07 - Tank Leak Detection - Statistical Inventory Reconciliation (SIR)
F07 - Pipe External Protection - Retrofitted Sacrificial Anode
L07 - Piping Leak Detection - Pressurized Piping Leak Detector
J01 - Dispenser - Pressurized Dispenser

Tank Number:	005
Tank ID:	58380
Tank Status:	Closed - In Place
Material Name:	Closed - In Place
Capacity Gallons:	275
Install Date:	08/01/1974
Date Tank Closed:	06/03/2009
Registered:	True
Tank Location:	Underground
Tank Type:	Steel/carbon steel
Material Code:	0022
Common Name of Substance:	Waste Oil/Used Oil
Tightness Test Method:	-
Date Test:	Not reported
Next Test Date:	Not reported
Pipe Model:	Not reported
Modified By:	MFLEONAR
Last Modified:	08/01/2017

Equipment Records:

A00 - Tank Internal Protection - None

S.A. WASSAM, CORP. (Continued) **U002170662**

B01 - Tank External Protection - Painted/Asphalt Coating
D01 - Pipe Type - Steel/Carbon Steel/Iron
H00 - Tank Leak Detection - None
I00 - Overfill - None
C02 - Pipe Location - Underground/On-ground
G00 - Tank Secondary Containment - None
F00 - Pipe External Protection - None

U200 **CON EDISON SERVICE BOX: 47180** **RCRA NonGen / NLR** **1016968010**
SW **649 WASHINGTON AVE** **NY MANIFEST** **NYP004416111**
1/8-1/4 **BROOKLYN, NY 11238**
0.160 mi.
844 ft. **Site 6 of 10 in cluster U**

Relative:
Higher

Actual:
108 ft.

RCRA NonGen / NLR:

Date form received by agency:	02/10/2014
Facility name:	CON EDISON SERVICE BOX: 47180
Facility address:	649 WASHINGTON AVE BROOKLYN, NY 11238
EPA ID:	NYP004416111
Mailing address:	IRVING PL, 15TH FL NE NEW YORK, NY 10003
Contact:	THOMAS TEELING
Contact address:	Not reported Not reported
Contact country:	Not reported
Contact telephone:	212-460-3770
Contact email:	Not reported
EPA Region:	02
Classification:	Non-Generator
Description:	Handler: Non-Generators do not presently generate hazardous waste

Handler Activities Summary:

U.S. importer of hazardous waste:	No
Mixed waste (haz. and radioactive):	No
Recycler of hazardous waste:	No
Transporter of hazardous waste:	No
Treater, storer or disposer of HW:	No
Underground injection activity:	No
On-site burner exemption:	No
Furnace exemption:	No
Used oil fuel burner:	No
Used oil processor:	No
User oil refiner:	No
Used oil fuel marketer to burner:	No
Used oil Specification marketer:	No
Used oil transfer facility:	No
Used oil transporter:	No

Historical Generators:

Date form received by agency:	01/10/2014
Site name:	CON EDISON SERVICE BOX: 47180
Classification:	Conditionally Exempt Small Quantity Generator
Violation Status:	No violations found

NY MANIFEST:

CON EDISON SERVICE BOX: 47180 (Continued) **1016968010**

Country:	USA
EPA ID:	NYP004416111
Facility Status:	Not reported
Location Address 1:	649 WASHINGTON AVE
Code:	BP
Location Address 2:	SB47180
Total Tanks:	Not reported
Location City:	BROOKLYN
Location State:	NY
Location Zip:	11201
Location Zip 4:	Not reported

NY MANIFEST:

EPAID:	NYP004416111
Mailing Name:	CON EDISON
Mailing Contact:	CON EDISON
Mailing Address 1:	4 IRVING PLACE
Mailing Address 2:	15TH FL
Mailing City:	NEW YORK
Mailing State:	NY
Mailing Zip:	10003
Mailing Zip 4:	Not reported
Mailing Country:	USA
Mailing Phone:	Not reported

NY MANIFEST:

Document ID:	Not reported
Manifest Status:	Not reported
seq:	Not reported
Year:	2014
Trans1 State ID:	NJD003812047
Trans2 State ID:	Not reported
Generator Ship Date:	01/10/2014
Trans1 Recv Date:	01/10/2014
Trans2 Recv Date:	Not reported
TSD Site Recv Date:	01/10/2014
Part A Recv Date:	Not reported
Part B Recv Date:	Not reported
Generator EPA ID:	NYP004416111
Trans1 EPA ID:	Not reported
Trans2 EPA ID:	Not reported
TSDF ID 1:	NJD991291105
TSDF ID 2:	Not reported
Manifest Tracking Number:	002328352GBF
Import Indicator:	N
Export Indicator:	N
Discr Quantity Indicator:	N
Discr Type Indicator:	N
Discr Residue Indicator:	N
Discr Partial Reject Indicator:	N
Discr Full Reject Indicator:	N
Manifest Ref Number:	Not reported
Alt Facility RCRA ID:	Not reported
Alt Facility Sign Date:	Not reported
MGMT Method Type Code:	H110
Waste Code:	Not reported
Waste Code:	Not reported

CON EDISON SERVICE BOX: 47180 (Continued) **1016968010**

Waste Code:	Not reported
Waste Code:	Not reported
Waste Code:	Not reported
Waste Code:	Not reported
Quantity:	50
Units:	G - Gallons (liquids only)* (8.3 pounds)
Number of Containers:	1
Container Type:	TT - Cargo tank, tank trucks
Handling Method:	T Chemical, physical, or biological treatment.
Specific Gravity:	1
Waste Code:	D008
Waste Code 1_2:	Not reported
Waste Code 1_3:	Not reported
Waste Code 1_4:	Not reported
Waste Code 1_5:	Not reported
Waste Code 1_6:	Not reported

Click this hyperlink while viewing on your computer to access
-1 additional NY MANIFEST: record(s) in the EDR Site Report.

Q201 **CON EDISON SERVICE BOX: 76785** **RCRA NonGen / NLR** **1016968793**
East **1090 ATLANTIC AVE** **NY MANIFEST** **NYP004424248**
1/8-1/4 **BROOKLYN, NY 11216**
0.161 mi.
848 ft. **Site 9 of 11 in cluster Q**

Relative:
Lower

Actual:
82 ft.

RCRA NonGen / NLR:

Date form received by agency:	02/23/2014
Facility name:	CON EDISON SERVICE BOX: 76785
Facility address:	1090 ATLANTIC AVE BROOKLYN, NY 11216
EPA ID:	NYP004424248
Mailing address:	IRVING PL, 15TH FL NE NEW YORK, NY 10003
Contact:	THOMAS TEELING
Contact address:	Not reported Not reported
Contact country:	Not reported
Contact telephone:	212-460-3770
Contact email:	Not reported
EPA Region:	02
Classification:	Non-Generator
Description:	Handler: Non-Generators do not presently generate hazardous waste

Handler Activities Summary:

U.S. importer of hazardous waste:	No
Mixed waste (haz. and radioactive):	No
Recycler of hazardous waste:	No
Transporter of hazardous waste:	No
Treater, storer or disposer of HW:	No
Underground injection activity:	No
On-site burner exemption:	No
Furnace exemption:	No
Used oil fuel burner:	No
Used oil processor:	No
User oil refiner:	No

CON EDISON SERVICE BOX: 76785 (Continued) **1016968793**

Used oil fuel marketer to burner: No
Used oil Specification marketer: No
Used oil transfer facility: No
Used oil transporter: No

Historical Generators:
Date form received by agency: 01/23/2014
Site name: CON EDISON SERVICE BOX: 76785
Classification: Conditionally Exempt Small Quantity Generator

Violation Status: No violations found

NY MANIFEST:
Country: USA
EPA ID: NYP004424248
Facility Status: Not reported
Location Address 1: 1090 ATLANTIC AVE
Code: BP
Location Address 2: SB 76785
Total Tanks: Not reported
Location City: BROOKLYN
Location State: NY
Location Zip: 11238
Location Zip 4: Not reported

NY MANIFEST:
EPAID: NYP004424248
Mailing Name: CON ED
Mailing Contact: TOM TEELING
Mailing Address 1: 4 IRVING PLACE - 15TH FLOOR
Mailing Address 2: Not reported
Mailing City: NEW YORK
Mailing State: NY
Mailing Zip: 10003
Mailing Zip 4: Not reported
Mailing Country: USA
Mailing Phone: 2124603770

NY MANIFEST:
Document ID: Not reported
Manifest Status: Not reported
seq: Not reported
Year: 2014
Trans1 State ID: NJD003812047
Trans2 State ID: Not reported
Generator Ship Date: 01/23/2014
Trans1 Recv Date: 01/23/2014
Trans2 Recv Date: Not reported
TSD Site Recv Date: 01/27/2014
Part A Recv Date: Not reported
Part B Recv Date: Not reported
Generator EPA ID: NYP004424248
Trans1 EPA ID: Not reported
Trans2 EPA ID: Not reported
TSDF ID 1: NJD991291105
TSDF ID 2: Not reported
Manifest Tracking Number: 002328264GBF

CON EDISON SERVICE BOX: 76785 (Continued) **1016968793**

Import Indicator:	N
Export Indicator:	N
Discr Quantity Indicator:	N
Discr Type Indicator:	N
Discr Residue Indicator:	N
Discr Partial Reject Indicator:	N
Discr Full Reject Indicator:	N
Manifest Ref Number:	Not reported
Alt Facility RCRA ID:	Not reported
Alt Facility Sign Date:	Not reported
MGMT Method Type Code:	H110
Waste Code:	Not reported
Waste Code:	Not reported
Waste Code:	Not reported
Waste Code:	Not reported
Waste Code:	Not reported
Waste Code:	Not reported
Quantity:	75
Units:	G - Gallons (liquids only)* (8.3 pounds)
Number of Containers:	1
Container Type:	TT - Cargo tank, tank trucks
Handling Method:	T Chemical, physical, or biological treatment.
Specific Gravity:	1
Waste Code:	D008
Waste Code 1_2:	Not reported
Waste Code 1_3:	Not reported
Waste Code 1_4:	Not reported
Waste Code 1_5:	Not reported
Waste Code 1_6:	Not reported

Click this hyperlink while viewing on your computer to access
-1 additional NY MANIFEST: record(s) in the EDR Site Report.

Q202 **CON EDISON MANHOLE: 14854** **RCRA NonGen / NLR** **1017771547**
East **1090 ATLANTIC AVE FRONT OF** **FINDS** **NYP004484879**
1/8-1/4 **BROOKLYN, NY 11238**
0.161 mi.
848 ft. **Site 10 of 11 in cluster Q**

Relative: RCRA NonGen / NLR:
Lower

Actual: Date form received by agency: 05/01/2014
82 ft.

Facility name:	CON EDISON MANHOLE: 14854
Facility address:	1090 ATLANTIC AVE FRONT OF BROOKLYN, NY 11238
EPA ID:	NYP004484879
Mailing address:	IRVING PL, 15TH FL NE NEW YORK, NY 10003
Contact:	THOMAS TEELING
Contact address:	Not reported Not reported
Contact country:	Not reported
Contact telephone:	212-460-3770
Contact email:	Not reported
EPA Region:	02
Classification:	Non-Generator
Description:	Handler: Non-Generators do not presently generate hazardous waste

CON EDISON MANHOLE: 14854 (Continued) **1017771547**

Handler Activities Summary:
U.S. importer of hazardous waste: No
Mixed waste (haz. and radioactive): No
Recycler of hazardous waste: No
Transporter of hazardous waste: No
Treater, storer or disposer of HW: No
Underground injection activity: No
On-site burner exemption: No
Furnace exemption: No
Used oil fuel burner: No
Used oil processor: No
User oil refiner: No
Used oil fuel marketer to burner: No
Used oil Specification marketer: No
Used oil transfer facility: No
Used oil transporter: No

Historical Generators:
Date form received by agency: 04/01/2014
Site name: CON EDISON
Classification: Small Quantity Generator

Date form received by agency: 04/01/2014
Site name: CON EDISON
Classification: Not a generator, verified

Violation Status: No violations found

FINDS:

Registry ID: 110063783231

Environmental Interest/Information System
RCRAInfo is a national information system that supports the Resource Conservation and Recovery Act (RCRA) program through the tracking of events and activities related to facilities that generate, transport, and treat, store, or dispose of hazardous waste. RCRAInfo allows RCRA program staff to track the notification, permit, compliance, and corrective action activities required under RCRA.

Click this hyperlink while viewing on your computer to access additional FINDS: detail in the EDR Site Report.

Q203 **CON EDISON** **NY MANIFEST** **S117736251**
East **1090 ATLANTIC AVE FRONT OF** **N/A**
1/8-1/4 **BROOKLYN, NY 11238**
0.161 mi.
848 ft. **Site 11 of 11 in cluster Q**

Relative:
Lower

Actual:
82 ft.

NY MANIFEST:
Country: USA
EPA ID: NYP004484879
Facility Status: Not reported
Location Address 1: 1090 ATLANTIC AVE FRNT
Code: BP
Location Address 2: Not reported

CON EDISON (Continued) **S117736251**

Total Tanks:	Not reported
Location City:	BROOKLYN
Location State:	NY
Location Zip:	11238
Location Zip 4:	Not reported

NY MANIFEST:

EPAID:	NYP004484879
Mailing Name:	CON EDISON
Mailing Contact:	TOM TEELING
Mailing Address 1:	4 IRVING PLACE 15TH FLOOR
Mailing Address 2:	Not reported
Mailing City:	NEW YORK
Mailing State:	NY
Mailing Zip:	10003
Mailing Zip 4:	Not reported
Mailing Country:	USA
Mailing Phone:	2124603770

NY MANIFEST:

Document ID:	Not reported
Manifest Status:	Not reported
seq:	Not reported
Year:	2014
Trans1 State ID:	NJD003812047
Trans2 State ID:	Not reported
Generator Ship Date:	04/01/2014
Trans1 Recv Date:	04/01/2014
Trans2 Recv Date:	Not reported
TSD Site Recv Date:	04/01/2014
Part A Recv Date:	Not reported
Part B Recv Date:	Not reported
Generator EPA ID:	NYP004484879
Trans1 EPA ID:	Not reported
Trans2 EPA ID:	Not reported
TSDF ID 1:	NJD991291105
TSDF ID 2:	Not reported
Manifest Tracking Number:	002407049GBF
Import Indicator:	N
Export Indicator:	N
Discr Quantity Indicator:	N
Discr Type Indicator:	N
Discr Residue Indicator:	N
Discr Partial Reject Indicator:	N
Discr Full Reject Indicator:	N
Manifest Ref Number:	Not reported
Alt Facility RCRA ID:	Not reported
Alt Facility Sign Date:	Not reported
MGMT Method Type Code:	H110
Waste Code:	Not reported
Waste Code:	Not reported
Waste Code:	Not reported
Waste Code:	Not reported
Waste Code:	Not reported
Waste Code:	Not reported
Quantity:	500
Units:	G - Gallons (liquids only)* (8.3 pounds)

CON EDISON (Continued) **S117736251**

Number of Containers:	1
Container Type:	TT - Cargo tank, tank trucks
Handling Method:	T Chemical, physical, or biological treatment.
Specific Gravity:	1
Waste Code:	D008
Waste Code 1_2:	Not reported
Waste Code 1_3:	Not reported
Waste Code 1_4:	Not reported
Waste Code 1_5:	Not reported
Waste Code 1_6:	Not reported

Click this hyperlink while viewing on your computer to access
-1 additional NY MANIFEST: record(s) in the EDR Site Report.

M204 **AUTO REPAIR SHOP** **NY LTANKS** **S104620223**
SE **641 CLASSON AVE** **N/A**
1/8-1/4 **BROOKLYN, NY**
0.161 mi.
848 ft. **Site 5 of 5 in cluster M**

Relative: **Higher**

Actual: **91 ft.**

LTANKS:

Facility ID:	9902093
Site ID:	171034
Closed Date:	2005-12-20
Spill Number:	9902093
Spill Date:	1999-05-24
Spill Cause:	Tank Failure
Spill Source:	Commercial/Industrial
Spill Class:	C3
Cleanup Ceased:	Not reported
SWIS:	2401
Investigator:	GWBURKE
Referred To:	Not reported
Reported to Dept:	1999-05-24
CID:	382
Water Affected:	Not reported
Spill Notifier:	Local Agency
Last Inspection:	Not reported
Recommended Penalty:	False
Meets Standard:	False
UST Involvement:	False
Remediation Phase:	0
Date Entered In Computer:	1999-05-24
Spill Record Last Update:	2005-12-20
Spiller Name:	Not reported
Spiller Company:	Not reported
Spiller Address:	641 CLASSON AVE
Spiller County:	001
Spiller Contact:	MIKE ROCCASORTE
Spiller Phone:	(718) 221-3517
Spiller Extention:	Not reported
DEC Region:	2
DER Facility ID:	143926
DEC Memo:	"Prior to Sept, 2004 data translation this spill Lead_DEC Field was SANGESLAND 5/24/99 - PERSON AT AUTO REPAIR SHOP SAYS LEAK IS SLOW BUT STEADY FOR OVER ONE YEAR. Site visit showed poor housekeeping and spill staining. 12/20/05 - site visit 11/05 indicates poor

AUTO REPAIR SHOP (Continued) **S104620223**

housekeeping. Unable to determine if an actual spill occured. Adminstrative closure."
Remarks: "TANK FOR WASTE OIL BROKE AT AN AUTO REPAIR SHOP. CLEAN UP HAS NOT BEGUN."

All Materials:
Site ID: 171034
Operable Unit ID: 1076870
Operable Unit: 01
Material ID: 305608
Material Code: 0022
Material Name: waste oil/used oil
Case No.: Not reported
Material FA: Petroleum
Quantity: .00
Units: G
Recovered: .00
Oxygenate: Not reported

P205 **CON EDISON SERVICE BOX: 44337** **RCRA NonGen / NLR** **1016677669**
NW **ST JAMES PL & LEFFERTS PL SE** **FINDS** **NYP004313383**
1/8-1/4 **BROOKLYN, NY 11238** **ECHO**
0.162 mi. **NY MANIFEST**
853 ft. **Site 5 of 7 in cluster P**

Relative: **Lower**
Actual: **77 ft.**

RCRA NonGen / NLR:
Date form received by agency: 06/15/2013
Facility name: CON EDISON SERVICE BOX: 44337
Facility address: ST JAMES PL & LEFFERTS PL SE
COR
BROOKLYN, NY 11238
EPA ID: NYP004313383
Mailing address: VING PL, RM 828
NEW YORK, NY 10003
Contact: ANTHONY SIGNORE
Contact address: Not reported
Not reported
Contact country: Not reported
Contact telephone: 718-666-4714
Contact email: Not reported
EPA Region: 02
Classification: Non-Generator
Description: Handler: Non-Generators do not presently generate hazardous waste

Handler Activities Summary:
U.S. importer of hazardous waste: No
Mixed waste (haz. and radioactive): No
Recycler of hazardous waste: No
Transporter of hazardous waste: No
Treater, storer or disposer of HW: No
Underground injection activity: No
On-site burner exemption: No
Furnace exemption: No
Used oil fuel burner: No
Used oil processor: No
User oil refiner: No
Used oil fuel marketer to burner: No

CON EDISON SERVICE BOX: 44337 (Continued) **1016677669**

Used oil Specification marketer: No
Used oil transfer facility: No
Used oil transporter: No

Historical Generators:
Date form received by agency: 05/15/2013
Site name: CON EDISON SERVICE BOX: 44337
Classification: Conditionally Exempt Small Quantity Generator

Violation Status: No violations found

FINDS:

Registry ID: 110058877247

Environmental Interest/Information System
RCRAInfo is a national information system that supports the Resource Conservation and Recovery Act (RCRA) program through the tracking of events and activities related to facilities that generate, transport, and treat, store, or dispose of hazardous waste. RCRAInfo allows RCRA program staff to track the notification, permit, compliance, and corrective action activities required under RCRA.

Click this hyperlink while viewing on your computer to access additional FINDS: detail in the EDR Site Report.

ECHO:
Envid: 1016677669
Registry ID: 110058877247
DFR URL: http://echo.epa.gov/detailed-facility-report?fid=110058877247

NY MANIFEST:
Country: USA
EPA ID: NYP004313383
Facility Status: Not reported
Location Address 1: OPP 288 ST JAMES PLACE
Code: BP
Location Address 2: SERV BOX 44337
Total Tanks: Not reported
Location City: BROOKLYN
Location State: NY
Location Zip: 11238
Location Zip 4: Not reported

NY MANIFEST:
EPAID: NYP004313383
Mailing Name: CON EDISON
Mailing Contact: CON EDISON
Mailing Address 1: 4 IRVING PL 15TH FL
Mailing Address 2: Not reported
Mailing City: NEW YORK
Mailing State: NY
Mailing Zip: 10003
Mailing Zip 4: Not reported
Mailing Country: USA
Mailing Phone: 2124603770

CON EDISON SERVICE BOX: 44337 (Continued) **1016677669**

NY MANIFEST:

Document ID:	Not reported
Manifest Status:	Not reported
seq:	Not reported
Year:	2013
Trans1 State ID:	NJD003812047
Trans2 State ID:	Not reported
Generator Ship Date:	05/15/2013
Trans1 Recv Date:	05/15/2013
Trans2 Recv Date:	Not reported
TSD Site Recv Date:	05/24/2013
Part A Recv Date:	Not reported
Part B Recv Date:	Not reported
Generator EPA ID:	NYP004313383
Trans1 EPA ID:	Not reported
Trans2 EPA ID:	Not reported
TSDF ID 1:	NJD991291105
TSDF ID 2:	Not reported
Manifest Tracking Number:	002017931GBF
Import Indicator:	N
Export Indicator:	N
Discr Quantity Indicator:	N
Discr Type Indicator:	N
Discr Residue Indicator:	N
Discr Partial Reject Indicator:	N
Discr Full Reject Indicator:	N
Manifest Ref Number:	Not reported
Alt Facility RCRA ID:	Not reported
Alt Facility Sign Date:	Not reported
MGMT Method Type Code:	H141
Waste Code:	Not reported
Waste Code:	Not reported
Waste Code:	Not reported
Waste Code:	Not reported
Waste Code:	Not reported
Waste Code:	Not reported
Quantity:	100
Units:	G - Gallons (liquids only)* (8.3 pounds)
Number of Containers:	1
Container Type:	TT - Cargo tank, tank trucks
Handling Method:	T Chemical, physical, or biological treatment.
Specific Gravity:	1
Waste Code:	D008
Waste Code 1_2:	Not reported
Waste Code 1_3:	Not reported
Waste Code 1_4:	Not reported
Waste Code 1_5:	Not reported
Waste Code 1_6:	Not reported

Click this hyperlink while viewing on your computer to access
-1 additional NY MANIFEST: record(s) in the EDR Site Report.

V206 **1041 FULTON STREET** **NY VCP** **S118943307**
NNE **1041 FULTON STREET** **N/A**
1/8-1/4 **NEW YORK CITY, NY**
0.162 mi.
854 ft. **Site 4 of 9 in cluster V**

Relative:
Lower

Actual:
69 ft.

VCP NYC:
Project ID: 14CVCP168K
Project Name: 1041 FULTON STREET
Project Address: 1041 FULTON STREET
Borough: BROOKLYN

VCP NYC:
Project ID: 14CVCP168K
File Name: 2013-08-29.RIR
URL: http://www.nyc.gov/html/oer/downloads/pdf/repository/NYCBCP_Brooklyn/14CVCP168K/2013-08-29.14CVCP168K.1041_Fulton_Street.RIR.pdf

Project ID: 14CVCP168K
File Name: 2013-09-27.RAWP_final
URL: http://www.nyc.gov/html/oer/downloads/pdf/repository/NYCBCP_Brooklyn/14CVCP168K/2014-05-13.14CVCP168K.RAWP_Final.pdf

Project ID: 14CVCP168K
File Name: 2013-08-26.Factsheet-1
URL: http://www.nyc.gov/html/oer/downloads/pdf/repository/NYCBCP_Brooklyn/14CVCP168K/2013-08-26.14CVCP168K.1041_Fulton_Street.FactSheet-1.pdf

Project ID: 14CVCP168K
File Name: 2013-09-23.Translated_Factsheet-1
URL: http://www.nyc.gov/html/oer/downloads/pdf/repository/NYCBCP_Brooklyn/14CVCP168K/2013-09-23.14CVCP168K.1041_Fulton_Street.translated_FactSheet-1.pdf

Project ID: 14CVCP168K
File Name: 2013-09-23.Translated_CPS
URL: http://www.nyc.gov/html/oer/downloads/pdf/repository/NYCBCP_Brooklyn/14CVCP168K/2013-09-23.14CVCP168K.1041_Fulton_Street.translated_CPS.pdf

---

V207 **1019 FULTON STREET** **NY VCP** **S118943600**
North **1019 FULTON STREET** **N/A**
1/8-1/4 **NEW YORK CITY, NY**
0.165 mi.
870 ft. **Site 5 of 9 in cluster V**

Relative:
Lower

Actual:
69 ft.

VCP NYC:
Project ID: 16CVCP061K
Project Name: 1019 FULTON STREET
Project Address: 1019 FULTON STREET
Borough: BROOKLYN

VCP NYC:
Project ID: 16CVCP061K
File Name: 2015-10-05.RIR
URL: http://www.nyc.gov/html/oer/downloads/pdf/repository/NYCBCP_Brooklyn/16CVCP061K/2015-10-05.15EH-N493K.doc_1019-1033_Fulton_Street_RIR.EBC.v2.pdf

Project ID: 16CVCP061K
File Name: 2016-03-04.RAWP_draft

1019 FULTON STREET (Continued) **S118943600**

URL: http://www.nyc.gov/html/oer/downloads/pdf/repository/NYCBCP_Brooklyn/16CVCP061K/2016-03-04.15EH-N493K.Report 1019-1033_Fulton_Street_RAWP.EBC_V2.pdf

Project ID: 16CVCP061K
File Name: 2016-06-02.Factsheet-1
URL: http://www.nyc.gov/html/oer/downloads/pdf/repository/NYCBCP_Brooklyn/16CVCP061K/2016-06-01.16CVCP061K.15EH-N327K.1019_Fulton_street.Doc.Fact Sheet-1.pdf

Project ID: 16CVCP061K
File Name: 2016-06-02.Translated_Factsheet-1
URL: http://www.nyc.gov/html/oer/downloads/pdf/repository/NYCBCP_Brooklyn/16CVCP061K/2016-06-02.16CVCP061K.Doc.1019-1033_Fulton_Street_Translated _Factsheet-1.OER.pdf

Project ID: 16CVCP061K
File Name: 2016-06-02.Translated_CPS
URL: http://www.nyc.gov/html/oer/downloads/pdf/repository/NYCBCP_Brooklyn/16CVCP061K/2016-06-02.16CVCP061K.Doc.1019-1033_Fulton_Street_Translated _CPS.OER.pdf

---

Z208 **CON EDISON SERVICE BOX: 41747** **RCRA NonGen / NLR** **1016968123**
SSW **365 ST MARKS AVE** **NY MANIFEST** **NYP004417283**
1/8-1/4 **BROOKLYN, NY 11238**
0.166 mi.
878 ft. **Site 1 of 4 in cluster Z**

Relative:
Higher

Actual:
111 ft.

RCRA NonGen / NLR:
Date form received by agency: 02/13/2014
Facility name: CON EDISON SERVICE BOX: 41747
Facility address: 365 ST MARKS AVE
BROOKLYN, NY 11238
EPA ID: NYP004417283
Mailing address: IRVING PL, 15TH FL NE
NEW YORK, NY 10003
Contact: THOMAS TEELING
Contact address: Not reported
Not reported
Contact country: Not reported
Contact telephone: 212-460-3770
Contact email: Not reported
EPA Region: 02
Classification: Non-Generator
Description: Handler: Non-Generators do not presently generate hazardous waste

Handler Activities Summary:
U.S. importer of hazardous waste: No
Mixed waste (haz. and radioactive): No
Recycler of hazardous waste: No
Transporter of hazardous waste: No
Treater, storer or disposer of HW: No
Underground injection activity: No
On-site burner exemption: No
Furnace exemption: No
Used oil fuel burner: No

CON EDISON SERVICE BOX: 41747 (Continued) **1016968123**

Used oil processor: No
User oil refiner: No
Used oil fuel marketer to burner: No
Used oil Specification marketer: No
Used oil transfer facility: No
Used oil transporter: No

Historical Generators:
Date form received by agency: 01/13/2014
Site name: CON EDISON SERVICE BOX: 41747
Classification: Conditionally Exempt Small Quantity Generator

Violation Status: No violations found

NY MANIFEST:
Country: USA
EPA ID: NYP004417283
Facility Status: Not reported
Location Address 1: 365 SAINT MARKS AVE
Code: BP
Location Address 2: SB 41747
Total Tanks: Not reported
Location City: BROOKLYN
Location State: NY
Location Zip: 11216
Location Zip 4: Not reported

NY MANIFEST:
EPAID: NYP004417283
Mailing Name: CON EDISON
Mailing Contact: TOM TEELING
Mailing Address 1: 4 IRVING PLACE - 15TH FLOOR
Mailing Address 2: Not reported
Mailing City: NEW YORK
Mailing State: NY
Mailing Zip: 10003
Mailing Zip 4: Not reported
Mailing Country: USA
Mailing Phone: 2124603770

NY MANIFEST:
Document ID: Not reported
Manifest Status: Not reported
seq: Not reported
Year: 2014
Trans1 State ID: NJD003812047
Trans2 State ID: Not reported
Generator Ship Date: 01/13/2014
Trans1 Recv Date: 01/13/2014
Trans2 Recv Date: Not reported
TSD Site Recv Date: 01/13/2014
Part A Recv Date: Not reported
Part B Recv Date: Not reported
Generator EPA ID: NYP004417283
Trans1 EPA ID: Not reported
Trans2 EPA ID: Not reported
TSDF ID 1: NJD991291105

CON EDISON SERVICE BOX: 41747 (Continued) **1016968123**

TSDF ID 2:	Not reported
Manifest Tracking Number:	002328385GBF
Import Indicator:	N
Export Indicator:	N
Discr Quantity Indicator:	N
Discr Type Indicator:	N
Discr Residue Indicator:	N
Discr Partial Reject Indicator:	N
Discr Full Reject Indicator:	N
Manifest Ref Number:	Not reported
Alt Facility RCRA ID:	Not reported
Alt Facility Sign Date:	Not reported
MGMT Method Type Code:	H110
Waste Code:	Not reported
Waste Code:	Not reported
Waste Code:	Not reported
Waste Code:	Not reported
Waste Code:	Not reported
Waste Code:	Not reported
Quantity:	100
Units:	G - Gallons (liquids only)* (8.3 pounds)
Number of Containers:	1
Container Type:	TT - Cargo tank, tank trucks
Handling Method:	T Chemical, physical, or biological treatment.
Specific Gravity:	1
Waste Code:	D008
Waste Code 1_2:	Not reported
Waste Code 1_3:	Not reported
Waste Code 1_4:	Not reported
Waste Code 1_5:	Not reported
Waste Code 1_6:	Not reported

Click this hyperlink while viewing on your computer to access
-1 additional NY MANIFEST: record(s) in the EDR Site Report.

P209 **CON EDISON** **RCRA NonGen / NLR** **1018279858**
NW **288 ST JAMES** **FINDS** **NYP004747093**
1/8-1/4 **BROOKLYN, NY 11238** **ECHO**
0.167 mi.
880 ft. **Site 6 of 7 in cluster P**

Relative: RCRA NonGen / NLR:
Lower

Actual: Date form received by agency: 03/09/2015
78 ft.

Facility name:	CON EDISON
Facility address:	288 ST JAMES BROOKLYN, NY 11238
EPA ID:	NYP004747093
Mailing address:	IRVING PL, 15TH FL NE NEW YORK, NY 10003
Contact:	THOMAS TEELING
Contact address:	Not reported Not reported
Contact country:	Not reported
Contact telephone:	212-460-3770
Contact email:	Not reported
EPA Region:	02
Classification:	Non-Generator

CON EDISON (Continued) **1018279858**

Description: Handler: Non-Generators do not presently generate hazardous waste

Handler Activities Summary:

U.S. importer of hazardous waste:	No
Mixed waste (haz. and radioactive):	No
Recycler of hazardous waste:	No
Transporter of hazardous waste:	No
Treater, storer or disposer of HW:	No
Underground injection activity:	No
On-site burner exemption:	No
Furnace exemption:	No
Used oil fuel burner:	No
Used oil processor:	No
User oil refiner:	No
Used oil fuel marketer to burner:	No
Used oil Specification marketer:	No
Used oil transfer facility:	No
Used oil transporter:	No

Historical Generators:

Date form received by agency:	03/09/2015
Site name:	CON EDISON
Classification:	Small Quantity Generator

Violation Status: No violations found

FINDS:

Registry ID: 110067697512

Environmental Interest/Information System

RCRAInfo is a national information system that supports the Resource Conservation and Recovery Act (RCRA) program through the tracking of events and activities related to facilities that generate, transport, and treat, store, or dispose of hazardous waste. RCRAInfo allows RCRA program staff to track the notification, permit, compliance, and corrective action activities required under RCRA.

Click this hyperlink while viewing on your computer to access additional FINDS: detail in the EDR Site Report.

ECHO:

Envid:	1018279858
Registry ID:	110067697512
DFR URL:	http://echo.epa.gov/detailed-facility-report?fid=110067697512

P210 **CON EDISON** **NY MANIFEST** **S117741479**
NW **288 ST JAMES** **N/A**
1/8-1/4 **BROOKLYN, NY 11238**
0.167 mi.
880 ft. **Site 7 of 7 in cluster P**

Relative:
Lower

Actual:
78 ft.

NY MANIFEST:

Country:	USA
EPA ID:	NYP004747093
Facility Status:	Not reported
Location Address 1:	F/O 288 ST JAMES PL
Code:	BP
Location Address 2:	SB 44340
Total Tanks:	Not reported
Location City:	BROOKLYN
Location State:	NY
Location Zip:	11238
Location Zip 4:	Not reported

NY MANIFEST:

EPAID:	NYP004747093
Mailing Name:	CON EDISON
Mailing Contact:	TOM TEELING
Mailing Address 1:	4 IRVING PLACE - 15TH FLOOR
Mailing Address 2:	Not reported
Mailing City:	NEW YORK
Mailing State:	NY
Mailing Zip:	10003
Mailing Zip 4:	Not reported
Mailing Country:	USA
Mailing Phone:	Not reported

NY MANIFEST:

Document ID:	Not reported
Manifest Status:	Not reported
seq:	Not reported
Year:	2015
Trans1 State ID:	NJD003812047
Trans2 State ID:	Not reported
Generator Ship Date:	03/09/2015
Trans1 Recv Date:	03/09/2015
Trans2 Recv Date:	Not reported
TSD Site Recv Date:	03/10/2015
Part A Recv Date:	Not reported
Part B Recv Date:	Not reported
Generator EPA ID:	NYP004747093
Trans1 EPA ID:	Not reported
Trans2 EPA ID:	Not reported
TSDF ID 1:	NJD991291105
TSDF ID 2:	Not reported
Manifest Tracking Number:	002611092GBF
Import Indicator:	N
Export Indicator:	N
Discr Quantity Indicator:	N
Discr Type Indicator:	N
Discr Residue Indicator:	N
Discr Partial Reject Indicator:	N
Discr Full Reject Indicator:	N
Manifest Ref Number:	Not reported

CON EDISON (Continued) **S117741479**

Alt Facility RCRA ID:	Not reported
Alt Facility Sign Date:	Not reported
MGMT Method Type Code:	H110
Waste Code:	Not reported
Waste Code:	Not reported
Waste Code:	Not reported
Waste Code:	Not reported
Waste Code:	Not reported
Waste Code:	Not reported
Quantity:	700
Units:	P - Pounds
Number of Containers:	1
Container Type:	TT - Cargo tank, tank trucks
Handling Method:	T Chemical, physical, or biological treatment.
Specific Gravity:	1
Waste Code:	D008
Waste Code 1_2:	Not reported
Waste Code 1_3:	Not reported
Waste Code 1_4:	Not reported
Waste Code 1_5:	Not reported
Waste Code 1_6:	Not reported

Click this hyperlink while viewing on your computer to access
-1 additional NY MANIFEST: record(s) in the EDR Site Report.

X211 **CON EDISON SERVICE BOX: 14842** **RCRA NonGen / NLR** **1016968792**
East **1027 ATLANTIC AVE** **NY MANIFEST** **NYP004424230**
1/8-1/4 **BROOKLYN, NY 11238**
0.168 mi.
886 ft. **Site 4 of 4 in cluster X**

Relative:
Lower

Actual:
80 ft.

RCRA NonGen / NLR:

Date form received by agency:	02/23/2014
Facility name:	CON EDISON SERVICE BOX: 14842
Facility address:	1027 ATLANTIC AVE BROOKLYN, NY 11238
EPA ID:	NYP004424230
Mailing address:	IRVING PL, 15TH FL NE NEW YORK, NY 10003
Contact:	THOMAS TEELING
Contact address:	Not reported Not reported
Contact country:	Not reported
Contact telephone:	212-460-3770
Contact email:	Not reported
EPA Region:	02
Classification:	Non-Generator
Description:	Handler: Non-Generators do not presently generate hazardous waste

Handler Activities Summary:

U.S. importer of hazardous waste:	No
Mixed waste (haz. and radioactive):	No
Recycler of hazardous waste:	No
Transporter of hazardous waste:	No
Treater, storer or disposer of HW:	No
Underground injection activity:	No

CON EDISON SERVICE BOX: 14842 (Continued) **1016968792**

On-site burner exemption: No
Furnace exemption: No
Used oil fuel burner: No
Used oil processor: No
User oil refiner: No
Used oil fuel marketer to burner: No
Used oil Specification marketer: No
Used oil transfer facility: No
Used oil transporter: No

Historical Generators:
Date form received by agency: 01/23/2014
Site name: CON EDISON SERVICE BOX: 14842
Classification: Conditionally Exempt Small Quantity Generator

Violation Status: No violations found

NY MANIFEST:
Country: USA
EPA ID: NYP004424230
Facility Status: Not reported
Location Address 1: 1027 ATLANTIC AV
Code: BP
Location Address 2: SB 14842
Total Tanks: Not reported
Location City: BROOKLYN
Location State: NY
Location Zip: 11238
Location Zip 4: Not reported

NY MANIFEST:
EPAID: NYP004424230
Mailing Name: CON ED
Mailing Contact: TOM TEELING
Mailing Address 1: 4 IRVING PLACE - 15TH FLOOR
Mailing Address 2: Not reported
Mailing City: NEW YORK
Mailing State: NY
Mailing Zip: 10003
Mailing Zip 4: Not reported
Mailing Country: USA
Mailing Phone: 2124603770

NY MANIFEST:
Document ID: Not reported
Manifest Status: Not reported
seq: Not reported
Year: 2014
Trans1 State ID: NJD003812047
Trans2 State ID: Not reported
Generator Ship Date: 01/23/2014
Trans1 Recv Date: 01/23/2014
Trans2 Recv Date: Not reported
TSD Site Recv Date: 01/27/2014
Part A Recv Date: Not reported
Part B Recv Date: Not reported
Generator EPA ID: NYP004424230

CON EDISON SERVICE BOX: 14842 (Continued) **1016968792**

Trans1 EPA ID:	Not reported
Trans2 EPA ID:	Not reported
TSDF ID 1:	NJD991291105
TSDF ID 2:	Not reported
Manifest Tracking Number:	002328263GBF
Import Indicator:	N
Export Indicator:	N
Discr Quantity Indicator:	N
Discr Type Indicator:	N
Discr Residue Indicator:	N
Discr Partial Reject Indicator:	N
Discr Full Reject Indicator:	N
Manifest Ref Number:	Not reported
Alt Facility RCRA ID:	Not reported
Alt Facility Sign Date:	Not reported
MGMT Method Type Code:	H110
Waste Code:	Not reported
Waste Code:	Not reported
Waste Code:	Not reported
Waste Code:	Not reported
Waste Code:	Not reported
Waste Code:	Not reported
Quantity:	50
Units:	G - Gallons (liquids only)* (8.3 pounds)
Number of Containers:	1
Container Type:	TT - Cargo tank, tank trucks
Handling Method:	T Chemical, physical, or biological treatment.
Specific Gravity:	1
Waste Code:	D008
Waste Code 1_2:	Not reported
Waste Code 1_3:	Not reported
Waste Code 1_4:	Not reported
Waste Code 1_5:	Not reported
Waste Code 1_6:	Not reported

Click this hyperlink while viewing on your computer to access
-1 additional NY MANIFEST: record(s) in the EDR Site Report.

S212 **CON EDISON SERVICE BOX: 16831** **RCRA NonGen / NLR** **1016969253**
ENE **573 CLASSON AVE** **NY MANIFEST** **NYP004429072**
1/8-1/4 **BROOKLYN, NY 11238**
0.168 mi.
887 ft. **Site 9 of 17 in cluster S**

Relative: RCRA NonGen / NLR:
Lower

Date form received by agency:	02/28/2014
Facility name:	CON EDISON SERVICE BOX: 16831
Facility address:	573 CLASSON AVE BROOKLYN, NY 11238
EPA ID:	NYP004429072
Mailing address:	IRVING PL, 15TH FL NE NEW YORK, NY 10003
Contact:	THOMAS TEELING
Contact address:	Not reported Not reported
Contact country:	Not reported
Contact telephone:	212-460-3770

Actual:
71 ft.

CON EDISON SERVICE BOX: 16831 (Continued) **1016969253**

Contact email: Not reported
EPA Region: 02
Classification: Non-Generator
Description: Handler: Non-Generators do not presently generate hazardous waste

Handler Activities Summary:
U.S. importer of hazardous waste: No
Mixed waste (haz. and radioactive): No
Recycler of hazardous waste: No
Transporter of hazardous waste: No
Treater, storer or disposer of HW: No
Underground injection activity: No
On-site burner exemption: No
Furnace exemption: No
Used oil fuel burner: No
Used oil processor: No
User oil refiner: No
Used oil fuel marketer to burner: No
Used oil Specification marketer: No
Used oil transfer facility: No
Used oil transporter: No

Historical Generators:
Date form received by agency: 01/29/2014
Site name: CON EDISON SERVICE BOX: 16831
Classification: Conditionally Exempt Small Quantity Generator

Violation Status: No violations found

NY MANIFEST:
Country: USA
EPA ID: NYP004429072
Facility Status: Not reported
Location Address 1: 573 CLASSON AVE
Code: BP
Location Address 2: SB 16831
Total Tanks: Not reported
Location City: BROOKLYN
Location State: NY
Location Zip: 11238
Location Zip 4: Not reported

NY MANIFEST:
EPAID: NYP004429072
Mailing Name: CON EDISON
Mailing Contact: TOM TEELING
Mailing Address 1: 4 IRVING PLACE - 15TH FLOOR
Mailing Address 2: Not reported
Mailing City: NEW YORK
Mailing State: NY
Mailing Zip: 10003
Mailing Zip 4: Not reported
Mailing Country: USA
Mailing Phone: 2124603770

NY MANIFEST:
Document ID: Not reported

CON EDISON SERVICE BOX: 16831 (Continued) **1016969253**

Manifest Status:	Not reported
seq:	Not reported
Year:	2014
Trans1 State ID:	NJD003812047
Trans2 State ID:	Not reported
Generator Ship Date:	01/29/2014
Trans1 Recv Date:	01/29/2014
Trans2 Recv Date:	Not reported
TSD Site Recv Date:	01/29/2014
Part A Recv Date:	Not reported
Part B Recv Date:	Not reported
Generator EPA ID:	NYP004429072
Trans1 EPA ID:	Not reported
Trans2 EPA ID:	Not reported
TSDF ID 1:	NJD991291105
TSDF ID 2:	Not reported
Manifest Tracking Number:	002329518GBF
Import Indicator:	N
Export Indicator:	N
Discr Quantity Indicator:	N
Discr Type Indicator:	N
Discr Residue Indicator:	N
Discr Partial Reject Indicator:	N
Discr Full Reject Indicator:	N
Manifest Ref Number:	Not reported
Alt Facility RCRA ID:	Not reported
Alt Facility Sign Date:	Not reported
MGMT Method Type Code:	H110
Waste Code:	Not reported
Waste Code:	Not reported
Waste Code:	Not reported
Waste Code:	Not reported
Waste Code:	Not reported
Waste Code:	Not reported
Quantity:	75
Units:	G - Gallons (liquids only)* (8.3 pounds)
Number of Containers:	1
Container Type:	TT - Cargo tank, tank trucks
Handling Method:	T Chemical, physical, or biological treatment.
Specific Gravity:	1
Waste Code:	D008
Waste Code 1_2:	Not reported
Waste Code 1_3:	Not reported
Waste Code 1_4:	Not reported
Waste Code 1_5:	Not reported
Waste Code 1_6:	Not reported

Click this hyperlink while viewing on your computer to access
-1 additional NY MANIFEST: record(s) in the EDR Site Report.

T213 **CON EDISON - MANHOLE 14817** **RCRA-LQG** **1014396171**
WNW **ATLANTIC AVENUE AND UNDERHILL** **NY MANIFEST** **NYP004183513**
1/8-1/4 **BROOKLYN, NY 11238**
0.169 mi.
892 ft. **Site 4 of 7 in cluster T**

Relative: **Lower**

Actual: **80 ft.**

RCRA-LQG:

Date form received by agency:	03/23/2010
Facility name:	CON EDISON - MANHOLE 14817
Facility address:	ATLANTIC AVENUE AND UNDERHILL AVENUE BROOKLYN, NY 11238
EPA ID:	NYP004183513
Mailing address:	4 IRVING PLACE NEW YORK, NY 10003
Contact:	FRANKLYN MURRAY
Contact address:	Not reported Not reported
Contact country:	Not reported
Contact telephone:	212-460-2808
Contact email:	MURRAYFR@CONED.COM
EPA Region:	02
Classification:	Large Quantity Generator
Description:	Handler: generates 1,000 kg or more of hazardous waste during any calendar month; or generates more than 1 kg of acutely hazardous waste during any calendar month; or generates more than 100 kg of any residue or contaminated soil, waste or other debris resulting from the cleanup of a spill, into or on any land or water, of acutely hazardous waste during any calendar month; or generates 1 kg or less of acutely hazardous waste during any calendar month, and accumulates more than 1 kg of acutely hazardous waste at any time; or generates 100 kg or less of any residue or contaminated soil, waste or other debris resulting from the cleanup of a spill, into or on any land or water, of acutely hazardous waste during any calendar month, and accumulates more than 100 kg of that material at any time

Owner/Operator Summary:

Owner/operator name:	CONSOLIDATED EDISON COMPANY OF NY, INC.
Owner/operator address:	4 IRVING PLACE NEW YORK, NY 10003
Owner/operator country:	US
Owner/operator telephone:	Not reported
Owner/operator email:	Not reported
Owner/operator fax:	Not reported
Owner/operator extension:	Not reported
Legal status:	Private
Owner/Operator Type:	Operator
Owner/Op start date:	07/14/2009
Owner/Op end date:	Not reported

Owner/operator name:	CONSOLIDATED EDISON COMPANY OF NY, INC.
Owner/operator address:	4 IRVING PLACE NEW YORK, NY 10003
Owner/operator country:	US
Owner/operator telephone:	Not reported
Owner/operator email:	Not reported
Owner/operator fax:	Not reported
Owner/operator extension:	Not reported
Legal status:	Private

CON EDISON - MANHOLE 14817 (Continued) **1014396171**

Owner/Operator Type: Owner
Owner/Op start date: 07/14/2009
Owner/Op end date: Not reported

Handler Activities Summary:
U.S. importer of hazardous waste: No
Mixed waste (haz. and radioactive): No
Recycler of hazardous waste: No
Transporter of hazardous waste: No
Treater, storer or disposer of HW: No
Underground injection activity: No
On-site burner exemption: No
Furnace exemption: No
Used oil fuel burner: No
Used oil processor: No
User oil refiner: No
Used oil fuel marketer to burner: No
Used oil Specification marketer: No
Used oil transfer facility: No
Used oil transporter: No

. Waste code: D008
. Waste name: LEAD

Historical Generators:
Date form received by agency: 07/14/2009
Site name: CON EDISON
Classification: Conditionally Exempt Small Quantity Generator

Violation Status: No violations found

NY MANIFEST:
Country: USA
EPA ID: NYP004183513
Facility Status: Not reported
Location Address 1: ATLANTIC AVENUE AND UNDERHILL
Code: BP
Location Address 2: AVENUE
Total Tanks: Not reported
Location City: BROOKLYN
Location State: NY
Location Zip: 11238
Location Zip 4: Not reported

NY MANIFEST:
EPAID: NYP004183513
Mailing Name: CONSOLIDATED EDISON MH14817
Mailing Contact: FRANKLYN MURRAY
Mailing Address 1: 4 IRVING PL RM 828
Mailing Address 2: Not reported
Mailing City: NEW YORK
Mailing State: NY
Mailing Zip: 10003
Mailing Zip 4: Not reported
Mailing Country: USA
Mailing Phone: 2124602808

CON EDISON - MANHOLE 14817 (Continued) **1014396171**

NY MANIFEST:

Document ID:	Not reported
Manifest Status:	Not reported
seq:	Not reported
Year:	2009
Trans1 State ID:	NJD003812047
Trans2 State ID:	Not reported
Generator Ship Date:	07/21/2009
Trans1 Recv Date:	07/21/2009
Trans2 Recv Date:	Not reported
TSD Site Recv Date:	07/23/2009
Part A Recv Date:	Not reported
Part B Recv Date:	Not reported
Generator EPA ID:	NYP004183513
Trans1 EPA ID:	Not reported
Trans2 EPA ID:	Not reported
TSDF ID 1:	NJD991291105
TSDF ID 2:	Not reported
Manifest Tracking Number:	000894185GBF
Import Indicator:	N
Export Indicator:	N
Discr Quantity Indicator:	N
Discr Type Indicator:	N
Discr Residue Indicator:	N
Discr Partial Reject Indicator:	N
Discr Full Reject Indicator:	N
Manifest Ref Number:	Not reported
Alt Facility RCRA ID:	Not reported
Alt Facility Sign Date:	Not reported
MGMT Method Type Code:	H111
Waste Code:	Not reported
Waste Code:	Not reported
Waste Code:	Not reported
Waste Code:	Not reported
Waste Code:	Not reported
Waste Code:	Not reported
Quantity:	1000.0
Units:	G - Gallons (liquids only)* (8.3 pounds)
Number of Containers:	1.0
Container Type:	TT - Cargo tank, tank trucks
Handling Method:	T Chemical, physical, or biological treatment.
Specific Gravity:	1.0
Waste Code:	D008
Waste Code 1_2:	Not reported
Waste Code 1_3:	Not reported
Waste Code 1_4:	Not reported
Waste Code 1_5:	Not reported
Waste Code 1_6:	Not reported

Click this hyperlink while viewing on your computer to access
-1 additional NY MANIFEST: record(s) in the EDR Site Report.

AA214 **ADELPHI STATION** **NY UST** **U002259593**
NNW **950 FULTON STREET** **N/A**
1/8-1/4 **BROOKLYN, NY 11238**
0.169 mi.
894 ft. **Site 1 of 2 in cluster AA**

Relative:
Lower

Actual:
70 ft.

UST:

Id/Status:	2-602402 / Unregulated/Closed
Program Type:	PBS
Region:	STATE
DEC Region:	2
Expiration Date:	N/A
UTM X:	587656.72678
UTM Y:	4504024.99481
Site Type:	Other

Affiliation Records:

Site Id:	24359
Affiliation Type:	Mail Contact
Company Name:	UNITED STATES POSTAL SERVICE
Contact Type:	Not reported
Contact Name:	ROBERT J. SKRIVANEK
Address1:	78-02 LIBERTY AVENUE
Address2:	Not reported
City:	OZONE PARK
State:	NY
Zip Code:	11417-1045
Country Code:	001
Phone:	(718) 529-7220
EMail:	Not reported
Fax Number:	Not reported
Modified By:	TRANSLAT
Date Last Modified:	2004-03-04

Site Id:	24359
Affiliation Type:	Emergency Contact
Company Name:	UNITED STATES POSTAL SERVICE
Contact Type:	Not reported
Contact Name:	ROBERT SKRIVANEK
Address1:	Not reported
Address2:	Not reported
City:	Not reported
State:	NN
Zip Code:	Not reported
Country Code:	999
Phone:	(718) 529-7220
EMail:	Not reported
Fax Number:	Not reported
Modified By:	NRLOMBAR
Date Last Modified:	2009-04-01

Site Id:	24359
Affiliation Type:	Facility Owner
Company Name:	UNITED STATES POSTAL SERVICE
Contact Type:	Not reported
Contact Name:	Not reported
Address1:	78-02 LIBERTY AVENUE
Address2:	Not reported
City:	OZONE PARK
State:	NY

ADELPHI STATION (Continued) **U002259593**

Zip Code:	11417-1045
Country Code:	001
Phone:	(718) 529-7220
EMail:	Not reported
Fax Number:	Not reported
Modified By:	TRANSLAT
Date Last Modified:	2004-03-04

Site Id:	24359
Affiliation Type:	Facility Operator
Company Name:	ADELPHI STATION
Contact Type:	Not reported
Contact Name:	STATION MANAGER
Address1:	Not reported
Address2:	Not reported
City:	Not reported
State:	NN
Zip Code:	Not reported
Country Code:	001
Phone:	(718) 783-0970
EMail:	Not reported
Fax Number:	Not reported
Modified By:	TRANSLAT
Date Last Modified:	2004-03-04

Tank Info:

Tank Number:	1
Tank ID:	49977
Tank Status:	Closed - In Place
Material Name:	Closed - In Place
Capacity Gallons:	1500
Install Date:	Not reported
Date Tank Closed:	07/01/2000
Registered:	True
Tank Location:	Underground
Tank Type:	Steel/carbon steel
Material Code:	0001
Common Name of Substance:	#2 Fuel Oil (On-Site Consumption)

Tightness Test Method:	20
Date Test:	12/01/1999
Next Test Date:	Not reported
Pipe Model:	Not reported
Modified By:	TRANSLAT
Last Modified:	04/14/2017

Equipment Records:

G00 - Tank Secondary Containment - None
J02 - Dispenser - Suction Dispenser
B00 - Tank External Protection - None
F00 - Pipe External Protection - None
A00 - Tank Internal Protection - None
D01 - Pipe Type - Steel/Carbon Steel/Iron
C01 - Pipe Location - Aboveground
H00 - Tank Leak Detection - None
I00 - Overfill - None

Z215 **CON EDISON SERVICE BOX: S/B~41746** **RCRA NonGen / NLR** **1016677507**
SSW **355 ST MARKS AVE** **FINDS** **NYP004311445**
1/8-1/4 **BROOKLYN, NY 11238** **ECHO**
0.170 mi. **NY MANIFEST**
895 ft. **Site 2 of 4 in cluster Z**

Relative: Higher

Actual: 111 ft.

RCRA NonGen / NLR:

Date form received by agency:	06/13/2013
Facility name:	CON EDISON SERVICE BOX: S/B~41746
Facility address:	355 ST MARKS AVE BROOKLYN, NY 11238
EPA ID:	NYP004311445
Mailing address:	VING PL, RM 828 NEW YORK, NY 10003
Contact:	KYLE ANDERSON
Contact address:	Not reported Not reported
Contact country:	Not reported
Contact telephone:	718-666-4596
Contact email:	Not reported
EPA Region:	02
Classification:	Non-Generator
Description:	Handler: Non-Generators do not presently generate hazardous waste

Handler Activities Summary:

U.S. importer of hazardous waste:	No
Mixed waste (haz. and radioactive):	No
Recycler of hazardous waste:	No
Transporter of hazardous waste:	No
Treater, storer or disposer of HW:	No
Underground injection activity:	No
On-site burner exemption:	No
Furnace exemption:	No
Used oil fuel burner:	No
Used oil processor:	No
User oil refiner:	No
Used oil fuel marketer to burner:	No
Used oil Specification marketer:	No
Used oil transfer facility:	No
Used oil transporter:	No

Historical Generators:

Date form received by agency:	05/13/2013
Site name:	CON EDISON SERVICE BOX: S/B~41746
Classification:	Conditionally Exempt Small Quantity Generator

Violation Status: No violations found

FINDS:

Registry ID: 110058875640

Environmental Interest/Information System

RCRAInfo is a national information system that supports the Resource Conservation and Recovery Act (RCRA) program through the tracking of events and activities related to facilities that generate, transport, and treat, store, or dispose of hazardous waste. RCRAInfo allows RCRA program staff to track the notification, permit, compliance, and corrective action activities required under RCRA.

CON EDISON SERVICE BOX: S/B~41746 (Continued) **1016677507**

Click this hyperlink while viewing on your computer to access additional FINDS: detail in the EDR Site Report.

ECHO:

Envid:	1016677507
Registry ID:	110058875640
DFR URL:	http://echo.epa.gov/detailed-facility-report?fid=110058875640

NY MANIFEST:

Country:	USA
EPA ID:	NYP004311445
Facility Status:	Not reported
Location Address 1:	355 ST MARKS AVE
Code:	BP
Location Address 2:	SERVICE BOX # 41746
Total Tanks:	Not reported
Location City:	BROOKLYN
Location State:	NY
Location Zip:	11215
Location Zip 4:	Not reported

NY MANIFEST:

EPAID:	NYP004311445
Mailing Name:	CON EDISON
Mailing Contact:	TOM TEELING
Mailing Address 1:	4 IRVING PLACE 15TH FLOOR
Mailing Address 2:	Not reported
Mailing City:	NEW YORK
Mailing State:	NY
Mailing Zip:	10003
Mailing Zip 4:	Not reported
Mailing Country:	USA
Mailing Phone:	2124603770

NY MANIFEST:

Document ID:	Not reported
Manifest Status:	Not reported
seq:	Not reported
Year:	2013
Trans1 State ID:	NJD003812047
Trans2 State ID:	Not reported
Generator Ship Date:	05/13/2013
Trans1 Recv Date:	05/13/2013
Trans2 Recv Date:	Not reported
TSD Site Recv Date:	05/16/2013
Part A Recv Date:	Not reported
Part B Recv Date:	Not reported
Generator EPA ID:	NYP004311445
Trans1 EPA ID:	Not reported
Trans2 EPA ID:	Not reported
TSDF ID 1:	NJD991291105
TSDF ID 2:	Not reported
Manifest Tracking Number:	002017187GBF
Import Indicator:	N
Export Indicator:	N

CON EDISON SERVICE BOX: S/B~41746 (Continued) **1016677507**

Discr Quantity Indicator:	N
Discr Type Indicator:	N
Discr Residue Indicator:	N
Discr Partial Reject Indicator:	N
Discr Full Reject Indicator:	N
Manifest Ref Number:	Not reported
Alt Facility RCRA ID:	Not reported
Alt Facility Sign Date:	Not reported
MGMT Method Type Code:	H141
Waste Code:	Not reported
Waste Code:	Not reported
Waste Code:	Not reported
Waste Code:	Not reported
Waste Code:	Not reported
Waste Code:	Not reported
Quantity:	100
Units:	G - Gallons (liquids only)* (8.3 pounds)
Number of Containers:	1
Container Type:	TT - Cargo tank, tank trucks
Handling Method:	T Chemical, physical, or biological treatment.
Specific Gravity:	1
Waste Code:	D008
Waste Code 1_2:	Not reported
Waste Code 1_3:	Not reported
Waste Code 1_4:	Not reported
Waste Code 1_5:	Not reported
Waste Code 1_6:	Not reported

Click this hyperlink while viewing on your computer to access
-1 additional NY MANIFEST: record(s) in the EDR Site Report.

216
ESE
1/8-1/4
0.170 mi.
899 ft.

PACIFIC AUTO BODY
1048 PACIFIC ST
BROOKLYN, NY 11238

RCRA NonGen / NLR **1001028340**
FINDS **NYR000005728**
ECHO

Relative:
Higher

Actual:
88 ft.

RCRA NonGen / NLR:

Date form received by agency:	01/01/2007
Facility name:	PACIFIC AUTO BODY
Facility address:	1048 PACIFIC ST BROOKLYN, NY 11238
EPA ID:	NYR000005728
Contact:	Not reported
Contact address:	Not reported NY
Contact country:	US
Contact telephone:	Not reported
Contact email:	Not reported
EPA Region:	02
Land type:	Facility is not located on Indian land. Additional information is not known.
Classification:	Non-Generator
Description:	Handler: Non-Generators do not presently generate hazardous waste

Owner/Operator Summary:

Owner/operator name:	WILLIAM DAVIS - NON-NOTIFIER

PACIFIC AUTO BODY (Continued) **1001028340**

Owner/operator address: 123-99 FLATLANDS AVE APT 2L
BROOKLYN, NY 11236
Owner/operator country: US
Owner/operator telephone: 718-257-6960
Owner/operator email: Not reported
Owner/operator fax: Not reported
Owner/operator extension: Not reported
Legal status: Private
Owner/Operator Type: Owner
Owner/Op start date: Not reported
Owner/Op end date: Not reported

Owner/operator name: WILLIAM DAVIS - NON-NOTIFIER
Owner/operator address: 123-99 FLATLANDS AVE APT 2L
BROOKLYN, NY 11236
Owner/operator country: US
Owner/operator telephone: 718-257-6960
Owner/operator email: Not reported
Owner/operator fax: Not reported
Owner/operator extension: Not reported
Legal status: Private
Owner/Operator Type: Operator
Owner/Op start date: Not reported
Owner/Op end date: Not reported

Handler Activities Summary:
U.S. importer of hazardous waste: No
Mixed waste (haz. and radioactive): No
Recycler of hazardous waste: No
Transporter of hazardous waste: No
Treater, storer or disposer of HW: No
Underground injection activity: No
On-site burner exemption: No
Furnace exemption: No
Used oil fuel burner: No
Used oil processor: No
User oil refiner: No
Used oil fuel marketer to burner: No
Used oil Specification marketer: No
Used oil transfer facility: No
Used oil transporter: No

Historical Generators:
Date form received by agency: 01/01/2006
Site name: PACIFIC AUTO BODY
Classification: Not a generator, verified

Date form received by agency: 05/31/1995
Site name: PACIFIC AUTO BODY
Classification: Not a generator, verified

. Waste code: NONE
. Waste name: None

Violation Status: No violations found

PACIFIC AUTO BODY (Continued) **1001028340**

Evaluation Action Summary:
Evaluation date: 05/05/1995
Evaluation: COMPLIANCE EVALUATION INSPECTION ON-SITE
Area of violation: Not reported
Date achieved compliance: Not reported
Evaluation lead agency: EPA

FINDS:

Registry ID: 110004514071

Environmental Interest/Information System
RCRAInfo is a national information system that supports the Resource Conservation and Recovery Act (RCRA) program through the tracking of events and activities related to facilities that generate, transport, and treat, store, or dispose of hazardous waste. RCRAInfo allows RCRA program staff to track the notification, permit, compliance, and corrective action activities required under RCRA.

Click this hyperlink while viewing on your computer to access additional FINDS: detail in the EDR Site Report.

ECHO:
Envid: 1001028340
Registry ID: 110004514071
DFR URL: http://echo.epa.gov/detailed-facility-report?fid=110004514071

T217 **CONSOLIDATED EDISON** **NY MANIFEST** **S110305745**
WNW **ATLANTIC AVE & WASHINGTON** **N/A**
1/8-1/4 **BROOKLYN, NY 11201**
0.172 mi.
906 ft. **Site 5 of 7 in cluster T**

Relative:
Lower

Actual:
80 ft.

NY MANIFEST:
Country: USA
EPA ID: NYP000201406
Facility Status: Not reported
Location Address 1: ATLANTIC AVE & WASHINGTON
Code: BP
Location Address 2: Not reported
Total Tanks: Not reported
Location City: BROOKLYN
Location State: NY
Location Zip: 11201
Location Zip 4: Not reported

NY MANIFEST:
EPAID: NYP000201406
Mailing Name: CONSOLIDATED EDISON
Mailing Contact: FRANKLYN MURRAY
Mailing Address 1: 625 BROADWAY
Mailing Address 2: Not reported
Mailing City: NEW YORK
Mailing State: NY
Mailing Zip: 10003
Mailing Zip 4: Not reported
Mailing Country: USA

CONSOLIDATED EDISON (Continued) **S110305745**

Mailing Phone: 2124602808

Click this hyperlink while viewing on your computer to access
-1 additional NY MANIFEST: record(s) in the EDR Site Report.

T218 **CON EDISON** **RCRA NonGen / NLR** **1014397801**
WNW **ATLANTIC AVE & WASHINGTON AVE** **NY MANIFEST** **NYP004201406**
1/8-1/4 **BROOKLYN, NY 11201**
0.172 mi.
906 ft. **Site 6 of 7 in cluster T**

Relative: **Lower**

Actual: **80 ft.**

RCRA NonGen / NLR:

Date form received by agency:	01/24/2010
Facility name:	CON EDISON
Facility address:	ATLANTIC AVE & WASHINGTON AVE BROOKLYN, NY 11201
EPA ID:	NYP004201406
Mailing address:	4 IRVING PL, RM 828 NEW YORK, NY 10003
Contact:	TIMOTHY REGAN
Contact address:	Not reported Not reported
Contact country:	Not reported
Contact telephone:	917-416-5436
Contact email:	Not reported
EPA Region:	02
Classification:	Non-Generator
Description:	Handler: Non-Generators do not presently generate hazardous waste

Handler Activities Summary:

U.S. importer of hazardous waste:	No
Mixed waste (haz. and radioactive):	No
Recycler of hazardous waste:	No
Transporter of hazardous waste:	No
Treater, storer or disposer of HW:	No
Underground injection activity:	No
On-site burner exemption:	No
Furnace exemption:	No
Used oil fuel burner:	No
Used oil processor:	No
User oil refiner:	No
Used oil fuel marketer to burner:	No
Used oil Specification marketer:	No
Used oil transfer facility:	No
Used oil transporter:	No

Violation Status: No violations found

NY MANIFEST:

Country:	USA
EPA ID:	NYP004201406
Facility Status:	Not reported
Location Address 1:	ATLANTIC AVE AND WASHINGTON AV
Code:	BP
Location Address 2:	E
Total Tanks:	Not reported
Location City:	BROOKLYN

CON EDISON (Continued) **1014397801**

Location State: NY
Location Zip: 11201
Location Zip 4: Not reported

NY MANIFEST:
EPAID: NYP004201406
Mailing Name: CONSOLIDATED EDISON
Mailing Contact: FRANKLYN MURRAY
Mailing Address 1: 4 IRVING PLACE RM 828
Mailing Address 2: Not reported
Mailing City: NEW YORK
Mailing State: NY
Mailing Zip: 10003
Mailing Zip 4: Not reported
Mailing Country: USA
Mailing Phone: 2124602808

NY MANIFEST:
Document ID: Not reported
Manifest Status: Not reported
seq: Not reported
Year: 2010
Trans1 State ID: NYD006982359
Trans2 State ID: Not reported
Generator Ship Date: 01/28/2010
Trans1 Recv Date: 01/28/2010
Trans2 Recv Date: Not reported
TSD Site Recv Date: 01/29/2010
Part A Recv Date: Not reported
Part B Recv Date: Not reported
Generator EPA ID: NYP004201406
Trans1 EPA ID: Not reported
Trans2 EPA ID: Not reported
TSDF ID 1: NYD980593636
TSDF ID 2: Not reported
Manifest Tracking Number: 001442110FLE
Import Indicator: N
Export Indicator: N
Discr Quantity Indicator: N
Discr Type Indicator: Y
Discr Residue Indicator: N
Discr Partial Reject Indicator: N
Discr Full Reject Indicator: N
Manifest Ref Number: Not reported
Alt Facility RCRA ID: Not reported
Alt Facility Sign Date: Not reported
MGMT Method Type Code: H141
Waste Code: Not reported
Waste Code: Not reported
Waste Code: Not reported
Waste Code: Not reported
Waste Code: Not reported
Waste Code: Not reported
Quantity: 3000.0
Units: K - Kilograms (2.2 pounds)
Number of Containers: 15.0
Container Type: DM - Metal drums, barrels

CON EDISON (Continued) **1014397801**

Handling Method:	B Incineration, heat recovery, burning.
Specific Gravity:	1.0
Waste Code:	D008
Waste Code 1_2:	Not reported
Waste Code 1_3:	B007
Waste Code 1_4:	Not reported
Waste Code 1_5:	Not reported
Waste Code 1_6:	Not reported

Click this hyperlink while viewing on your computer to access
-1 additional NY MANIFEST: record(s) in the EDR Site Report.

T219 **CON EDISON MANHOLE 2907** **RCRA NonGen / NLR** **1014398365**
WNW **WASHINGTON AVE & ATLANTIC AVE** **NY MANIFEST** **NYP004207175**
1/8-1/4 **BROOKLYN, NY 11213**
0.172 mi.
906 ft. **Site 7 of 7 in cluster T**

Relative:
Lower

Actual:
80 ft.

RCRA NonGen / NLR:

Date form received by agency:	06/24/2010
Facility name:	CON EDISON MANHOLE 2907
Facility address:	WASHINGTON AVE & ATLANTIC AVE E OF & 15 FT N OF ATLANTIC AVE BROOKLYN, NY 11213
EPA ID:	NYP004207175
Mailing address:	4 IRVING PL, RM 828 NEW YORK, NY 10003
Contact:	PAUL WALSH
Contact address:	Not reported Not reported
Contact country:	US
Contact telephone:	347-203-0646
Contact email:	Not reported
EPA Region:	02
Classification:	Non-Generator
Description:	Handler: Non-Generators do not presently generate hazardous waste

Handler Activities Summary:

U.S. importer of hazardous waste:	No
Mixed waste (haz. and radioactive):	No
Recycler of hazardous waste:	No
Transporter of hazardous waste:	No
Treater, storer or disposer of HW:	No
Underground injection activity:	No
On-site burner exemption:	No
Furnace exemption:	No
Used oil fuel burner:	No
Used oil processor:	No
User oil refiner:	No
Used oil fuel marketer to burner:	No
Used oil Specification marketer:	No
Used oil transfer facility:	No
Used oil transporter:	No

Historical Generators:

Date form received by agency:	05/24/2010

CON EDISON MANHOLE 2907 (Continued) **1014398365**

Site name: CON EDISON
Classification: Not a generator, verified

Violation Status: No violations found

NY MANIFEST:
Country: USA
EPA ID: NYP004207175
Facility Status: Not reported
Location Address 1: WASHINGTON AVE & ATLANTIC AVE
Code: BP
Location Address 2: Not reported
Total Tanks: Not reported
Location City: BROOKLYN
Location State: NY
Location Zip: 11201
Location Zip 4: Not reported

NY MANIFEST:
EPAID: NYP004207175
Mailing Name: CONSOLIDATED EDISON - MH2907
Mailing Contact: TOM TEELING
Mailing Address 1: 4 IRVING PLACE RM 828
Mailing Address 2: Not reported
Mailing City: NEW YORK
Mailing State: NY
Mailing Zip: 10003
Mailing Zip 4: Not reported
Mailing Country: USA
Mailing Phone: 2124603770

NY MANIFEST:
Document ID: Not reported
Manifest Status: Not reported
seq: Not reported
Year: 2010
Trans1 State ID: NYD006982359
Trans2 State ID: Not reported
Generator Ship Date: 05/27/2010
Trans1 Recv Date: 05/27/2010
Trans2 Recv Date: Not reported
TSD Site Recv Date: 05/28/2010
Part A Recv Date: Not reported
Part B Recv Date: Not reported
Generator EPA ID: NYP004207175
Trans1 EPA ID: Not reported
Trans2 EPA ID: Not reported
TSDF ID 1: NYD980593636
TSDF ID 2: Not reported
Manifest Tracking Number: 001442185FLE
Import Indicator: N
Export Indicator: N
Discr Quantity Indicator: N
Discr Type Indicator: N
Discr Residue Indicator: N
Discr Partial Reject Indicator: N
Discr Full Reject Indicator: N
Manifest Ref Number: Not reported

CON EDISON MANHOLE 2907 (Continued) **1014398365**

Alt Facility RCRA ID:	Not reported
Alt Facility Sign Date:	Not reported
MGMT Method Type Code:	H141
Waste Code:	Not reported
Waste Code:	Not reported
Waste Code:	Not reported
Waste Code:	Not reported
Waste Code:	Not reported
Waste Code:	Not reported
Quantity:	75.0
Units:	K - Kilograms (2.2 pounds)
Number of Containers:	1.0
Container Type:	DM - Metal drums, barrels
Handling Method:	L Landfill.
Specific Gravity:	1.0
Waste Code:	D008
Waste Code 1_2:	B007
Waste Code 1_3:	Not reported
Waste Code 1_4:	Not reported
Waste Code 1_5:	Not reported
Waste Code 1_6:	Not reported

Click this hyperlink while viewing on your computer to access
-1 additional NY MANIFEST: record(s) in the EDR Site Report.

AB220 **CON EDISON SERVICE BOX: 19822** **RCRA NonGen / NLR** **1017779431**
NE **1069 FULTON ST** **NYP004574265**
1/8-1/4 **BROOKLYN, NY 11238**
0.172 mi.
909 ft. **Site 1 of 9 in cluster AB**

Relative: **Lower**

Actual: **68 ft.**

RCRA NonGen / NLR:

Date form received by agency:	07/24/2014
Facility name:	CON EDISON SERVICE BOX: 19822
Facility address:	1069 FULTON ST BROOKLYN, NY 11238
EPA ID:	NYP004574265
Mailing address:	IRVING PL, 15TH FL NE NEW YORK, NY 10003
Contact:	THOMAS TEELING
Contact address:	Not reported Not reported
Contact country:	Not reported
Contact telephone:	212-460-3770
Contact email:	Not reported
EPA Region:	02
Classification:	Non-Generator
Description:	Handler: Non-Generators do not presently generate hazardous waste

Handler Activities Summary:

U.S. importer of hazardous waste:	No
Mixed waste (haz. and radioactive):	No
Recycler of hazardous waste:	No
Transporter of hazardous waste:	No
Treater, storer or disposer of HW:	No
Underground injection activity:	No

CON EDISON SERVICE BOX: 19822 (Continued) **1017779431**

On-site burner exemption:	No
Furnace exemption:	No
Used oil fuel burner:	No
Used oil processor:	No
User oil refiner:	No
Used oil fuel marketer to burner:	No
Used oil Specification marketer:	No
Used oil transfer facility:	No
Used oil transporter:	No

Historical Generators:

Date form received by agency:	06/24/2014
Site name:	CON EDISON
Classification:	Small Quantity Generator

Date form received by agency:	06/24/2014
Site name:	CON EDISON
Classification:	Not a generator, verified

Violation Status: No violations found

AB221 **CON EDISON** **NY MANIFEST** **S117064911**
NE **1069 FULTON ST** **N/A**
1/8-1/4 **BROOKLYN, NY 11238**
0.172 mi.
909 ft. **Site 2 of 9 in cluster AB**

Relative:
Lower

Actual:
68 ft.

NY MANIFEST:

Country:	USA
EPA ID:	NYP004574265
Facility Status:	Not reported
Location Address 1:	OPP 1075 FULTON ST
Code:	BP
Location Address 2:	SB 19822
Total Tanks:	Not reported
Location City:	BROOKLYN
Location State:	NY
Location Zip:	11238
Location Zip 4:	Not reported

NY MANIFEST:

EPAID:	NYP004574265
Mailing Name:	CON EDISON
Mailing Contact:	TOM TEELING
Mailing Address 1:	4 IRVING PLACE 15TH FLOOR
Mailing Address 2:	Not reported
Mailing City:	NEW YORK
Mailing State:	NY
Mailing Zip:	10003
Mailing Zip 4:	Not reported
Mailing Country:	USA
Mailing Phone:	Not reported

NY MANIFEST:

Document ID:	Not reported
Manifest Status:	Not reported
seq:	Not reported
Year:	2014

CON EDISON (Continued) **S117064911**

Trans1 State ID:	NJD003812047
Trans2 State ID:	Not reported
Generator Ship Date:	06/24/2014
Trans1 Recv Date:	06/24/2014
Trans2 Recv Date:	Not reported
TSD Site Recv Date:	06/24/2014
Part A Recv Date:	Not reported
Part B Recv Date:	Not reported
Generator EPA ID:	NYP004574265
Trans1 EPA ID:	Not reported
Trans2 EPA ID:	Not reported
TSDF ID 1:	NJD991291105
TSDF ID 2:	Not reported
Manifest Tracking Number:	002503118GBF
Import Indicator:	N
Export Indicator:	N
Discr Quantity Indicator:	N
Discr Type Indicator:	N
Discr Residue Indicator:	N
Discr Partial Reject Indicator:	N
Discr Full Reject Indicator:	N
Manifest Ref Number:	Not reported
Alt Facility RCRA ID:	Not reported
Alt Facility Sign Date:	Not reported
MGMT Method Type Code:	H110
Waste Code:	Not reported
Waste Code:	Not reported
Waste Code:	Not reported
Waste Code:	Not reported
Waste Code:	Not reported
Waste Code:	Not reported
Quantity:	50
Units:	G - Gallons (liquids only)* (8.3 pounds)
Number of Containers:	1
Container Type:	TT - Cargo tank, tank trucks
Handling Method:	T Chemical, physical, or biological treatment.
Specific Gravity:	1
Waste Code:	D008
Waste Code 1_2:	Not reported
Waste Code 1_3:	Not reported
Waste Code 1_4:	Not reported
Waste Code 1_5:	Not reported
Waste Code 1_6:	Not reported

Click this hyperlink while viewing on your computer to access
-1 additional NY MANIFEST: record(s) in the EDR Site Report.

V222 **28-30 PUTMAN AVENUE** **NY UST** **U004272313**
North **28-30 PUTMAN AVENUE** **N/A**
1/8-1/4 **BROOKLYN, NY 11238**
0.176 mi.
927 ft. **Site 6 of 9 in cluster V**

Relative:
Lower

Actual:
69 ft.

UST:

Id/Status:	2-612691 / Inactive
Program Type:	PBS
Region:	STATE
DEC Region:	2
Expiration Date:	N/A
UTM X:	Not reported
UTM Y:	Not reported
Site Type:	Auto Service/Repair (No Gasoline Sales)

Affiliation Records:

Site Id:	544517
Affiliation Type:	Facility Owner
Company Name:	28 PUTMAN AVENUE LLC, C/O HOLM & OHARA
Contact Type:	AUTHORIZED SIGNATORY FOR 28 PUTMAN AVENUE LLC
Contact Name:	MICHAEL LANDSMAN
Address1:	3 WEST 35TH STREET
Address2:	Not reported
City:	NEW YORK
State:	NY
Zip Code:	10001
Country Code:	001
Phone:	(212) 682-2280
EMail:	Not reported
Fax Number:	Not reported
Modified By:	LXZIELIN
Date Last Modified:	2017-03-30

Site Id:	544517
Affiliation Type:	Mail Contact
Company Name:	HYDRO TECH ENVIRONMENTAL, CORP.
Contact Type:	Not reported
Contact Name:	PAUL I. MATLI
Address1:	15 OCEAN AVENUE, 2ND FLOOR (SUITE B)
Address2:	Not reported
City:	BROOKLYN
State:	NY
Zip Code:	11225
Country Code:	001
Phone:	(718) 636-0800
EMail:	PMATLI@HYDROTECHENVIRONMENTAL.COM
Fax Number:	Not reported
Modified By:	LXZIELIN
Date Last Modified:	2017-03-30

Site Id:	544517
Affiliation Type:	Facility Operator
Company Name:	28-30 PUTMAN AVENUE
Contact Type:	Not reported
Contact Name:	N/A
Address1:	Not reported
Address2:	Not reported
City:	Not reported
State:	NN

28-30 PUTMAN AVENUE (Continued) **U004272313**

Zip Code:	Not reported
Country Code:	001
Phone:	Not reported
EMail:	Not reported
Fax Number:	Not reported
Modified By:	LXZIELIN
Date Last Modified:	2017-03-30

Site Id:	544517
Affiliation Type:	Emergency Contact
Company Name:	28 PUTMAN AVENUE LLC, C/O HOLM & OHARA
Contact Type:	Not reported
Contact Name:	AMANDA GIBA
Address1:	Not reported
Address2:	Not reported
City:	Not reported
State:	NN
Zip Code:	Not reported
Country Code:	001
Phone:	(212) 991-9990
EMail:	Not reported
Fax Number:	Not reported
Modified By:	LXZIELIN
Date Last Modified:	2017-03-30

Tank Info:

Tank Number:	001
Tank ID:	267314
Tank Status:	Temporarily Out of Service
Material Name:	Temporarily Out of Service
Capacity Gallons:	550
Install Date:	01/02/2016
Date Tank Closed:	Not reported
Registered:	True
Tank Location:	Underground
Tank Type:	Steel/carbon steel
Tightness Test Method:	-
Date Test:	Not reported
Next Test Date:	Not reported
Pipe Model:	Not reported
Modified By:	LXZIELIN
Last Modified:	04/14/2017

Equipment Records:

J00 - Dispenser - None
D00 - Pipe Type - No Piping
L00 - Piping Leak Detection - None
B00 - Tank External Protection - None
C00 - Pipe Location - No Piping
F00 - Pipe External Protection - None
E00 - Piping Secondary Containment - None
H00 - Tank Leak Detection - None
I00 - Overfill - None
G00 - Tank Secondary Containment - None
A00 - Tank Internal Protection - None
K00 - Spill Prevention - None

S223
NE
1/8-1/4
0.176 mi.
928 ft.

CON EDISON MANHOLE 2980
CLASSON AVE & FULTON ST
BROOKLYN, NY 11201

Site 10 of 17 in cluster S

RCRA NonGen / NLR **1010326942**
NYP004143830

Relative:
Lower

Actual:
69 ft.

RCRA NonGen / NLR:

Date form received by agency:	11/17/2006
Facility name:	CON EDISON MANHOLE 2980
Facility address:	CLASSON AVE & FULTON ST SW COR OFCLASSON BROOKLYN, NY 11201
EPA ID:	NYP004143830
Mailing address:	4 IRVING PL, RM 828 NEW YORK, NY 10003
Contact:	ANTONIO DELGADO
Contact address:	4 IRVING PL, RM 828 NEW YORK, NY 10003
Contact country:	US
Contact telephone:	718-204-4201
Contact email:	Not reported
EPA Region:	02
Classification:	Non-Generator
Description:	Handler: Non-Generators do not presently generate hazardous waste

Handler Activities Summary:

U.S. importer of hazardous waste:	No
Mixed waste (haz. and radioactive):	No
Recycler of hazardous waste:	No
Transporter of hazardous waste:	No
Treater, storer or disposer of HW:	No
Underground injection activity:	No
On-site burner exemption:	No
Furnace exemption:	No
Used oil fuel burner:	No
Used oil processor:	No
User oil refiner:	No
Used oil fuel marketer to burner:	No
Used oil Specification marketer:	No
Used oil transfer facility:	No
Used oil transporter:	No

Historical Generators:

Date form received by agency:	11/16/2006
Site name:	CON EDISON
Classification:	Not a generator, verified

Date form received by agency:	11/15/2006
Site name:	CON EDISON
Classification:	Unverified

Violation Status: No violations found

S224 **BELL ATLANTIC-NY** **NY MANIFEST** **S109064531**
NE **FULTON ST & CLASSON AVE MH** **N/A**
1/8-1/4 **BROOKLYN, NY**
0.176 mi.
928 ft. **Site 11 of 17 in cluster S**

Relative: **Lower**

Actual: **69 ft.**

NY MANIFEST:

Country:	USA
EPA ID:	NYP000940510
Facility Status:	Not reported
Location Address 1:	FULTON ST & CLASSON AVE MH
Code:	BP
Location Address 2:	Not reported
Total Tanks:	Not reported
Location City:	BROOKLYN
Location State:	NY
Location Zip:	Not reported
Location Zip 4:	Not reported

NY MANIFEST:

EPAID:	NYP000940510
Mailing Name:	BELL ATLANTIC-NY
Mailing Contact:	Not reported
Mailing Address 1:	Not reported
Mailing Address 2:	Not reported
Mailing City:	Not reported
Mailing State:	Not reported
Mailing Zip:	Not reported
Mailing Zip 4:	Not reported
Mailing Country:	Not reported
Mailing Phone:	Not reported

Click this hyperlink while viewing on your computer to access
-1 additional NY MANIFEST: record(s) in the EDR Site Report.

S225 **CON EDISON** **RCRA NonGen / NLR** **1012185258**
NE **SW COR CLASSON AVE & FULTON ST** **FINDS** **NYP004160610**
1/8-1/4 **BROOKLYN, NY 11201** **ECHO**
0.176 mi. **NY MANIFEST**
930 ft. **Site 12 of 17 in cluster S**

Relative: **Lower**

Actual: **68 ft.**

RCRA NonGen / NLR:

Date form received by agency:	06/01/2016
Facility name:	CON EDISON
Facility address:	SW COR CLASSON AVE & FULTON ST BROOKLYN, NY 11201
EPA ID:	NYP004160610
Mailing address:	4 IRVING PL, RM 828 NEW YORK, NY 10003
Contact:	DANIEL PONTECORVO
Contact address:	Not reported Not reported
Contact country:	US
Contact telephone:	347-203-2573
Contact email:	Not reported
EPA Region:	02
Classification:	Non-Generator
Description:	Handler: Non-Generators do not presently generate hazardous waste

CON EDISON (Continued) **1012185258**

Handler Activities Summary:
U.S. importer of hazardous waste: No
Mixed waste (haz. and radioactive): No
Recycler of hazardous waste: No
Transporter of hazardous waste: No
Treater, storer or disposer of HW: No
Underground injection activity: No
On-site burner exemption: No
Furnace exemption: No
Used oil fuel burner: No
Used oil processor: No
User oil refiner: No
Used oil fuel marketer to burner: No
Used oil Specification marketer: No
Used oil transfer facility: No
Used oil transporter: No

Historical Generators:
Date form received by agency: 08/21/2008
Site name: CON EDISON
Classification: Conditionally Exempt Small Quantity Generator

Violation Status: No violations found

FINDS:

Registry ID: 110031419506

Environmental Interest/Information System
RCRAInfo is a national information system that supports the Resource Conservation and Recovery Act (RCRA) program through the tracking of events and activities related to facilities that generate, transport, and treat, store, or dispose of hazardous waste. RCRAInfo allows RCRA program staff to track the notification, permit, compliance, and corrective action activities required under RCRA.

Click this hyperlink while viewing on your computer to access additional FINDS: detail in the EDR Site Report.

ECHO:
Envid: 1012185258
Registry ID: 110031419506
DFR URL: http://echo.epa.gov/detailed-facility-report?fid=110031419506

NY MANIFEST:
Country: USA
EPA ID: NYP004160610
Facility Status: Not reported
Location Address 1: FULTON ST & CLASSON AVE
Code: BP
Location Address 2: MH 2980
Total Tanks: Not reported
Location City: BROOKLYN
Location State: NY
Location Zip: 11201

CON EDISON (Continued) **1012185258**

Location Zip 4: Not reported

NY MANIFEST:
EPAID: NYP004160610
Mailing Name: USE ID# NYP004143830
Mailing Contact: FRANKLYN MURRAY
Mailing Address 1: 4 IRVING PLACE RM 828
Mailing Address 2: Not reported
Mailing City: NEW YORK
Mailing State: NY
Mailing Zip: 10003
Mailing Zip 4: Not reported
Mailing Country: USA
Mailing Phone: 2124602808

NY MANIFEST:
Document ID: Not reported
Manifest Status: Not reported
seq: Not reported
Year: 2008
Trans1 State ID: NYD006982359
Trans2 State ID: Not reported
Generator Ship Date: 08/21/2008
Trans1 Recv Date: 08/21/2008
Trans2 Recv Date: Not reported
TSD Site Recv Date: 08/22/2008
Part A Recv Date: Not reported
Part B Recv Date: Not reported
Generator EPA ID: NYP004160610
Trans1 EPA ID: Not reported
Trans2 EPA ID: Not reported
TSDF ID 1: NYD077444263
TSDF ID 2: Not reported
Manifest Tracking Number: 001432606FLE
Import Indicator: N
Export Indicator: N
Discr Quantity Indicator: N
Discr Type Indicator: N
Discr Residue Indicator: N
Discr Partial Reject Indicator: N
Discr Full Reject Indicator: N
Manifest Ref Number: Not reported
Alt Facility RCRA ID: Not reported
Alt Facility Sign Date: Not reported
MGMT Method Type Code: H141
Waste Code: Not reported
Waste Code: Not reported
Waste Code: Not reported
Waste Code: Not reported
Waste Code: Not reported
Waste Code: Not reported
Quantity: 100.0
Units: K - Kilograms (2.2 pounds)
Number of Containers: 2.0
Container Type: DM - Metal drums, barrels
Handling Method: L Landfill.
Specific Gravity: 1.0

CON EDISON (Continued) **1012185258**

Waste Code:	D008
Waste Code 1_2:	B007
Waste Code 1_3:	Not reported
Waste Code 1_4:	Not reported
Waste Code 1_5:	Not reported
Waste Code 1_6:	Not reported

Click this hyperlink while viewing on your computer to access
-1 additional NY MANIFEST: record(s) in the EDR Site Report.

U226 **CON EDISON** **NY MANIFEST** **S116551580**
WSW **734 BERGEN ST** **N/A**
1/8-1/4 **BROOKLYN, NY 11203**
0.177 mi.
932 ft. **Site 7 of 10 in cluster U**

Relative:
Higher

Actual:
104 ft.

NY MANIFEST:

Country:	USA
EPA ID:	NYP004500955
Facility Status:	Not reported
Location Address 1:	734 BERGEN ST
Code:	BP
Location Address 2:	SB 18225
Total Tanks:	Not reported
Location City:	BROOKLYN
Location State:	NY
Location Zip:	11203
Location Zip 4:	Not reported

NY MANIFEST:

EPAID:	NYP004500955
Mailing Name:	CON EDISON
Mailing Contact:	TOM TEELING
Mailing Address 1:	4 IRVING PLACE - 15TH FLOOR
Mailing Address 2:	Not reported
Mailing City:	NEW YORK
Mailing State:	NY
Mailing Zip:	10003
Mailing Zip 4:	Not reported
Mailing Country:	USA
Mailing Phone:	2124603770

NY MANIFEST:

Document ID:	Not reported
Manifest Status:	Not reported
seq:	Not reported
Year:	2014
Trans1 State ID:	NJ0000027193
Trans2 State ID:	Not reported
Generator Ship Date:	04/15/2014
Trans1 Recv Date:	04/15/2014
Trans2 Recv Date:	Not reported
TSD Site Recv Date:	04/16/2014
Part A Recv Date:	Not reported
Part B Recv Date:	Not reported
Generator EPA ID:	NYP004500955
Trans1 EPA ID:	Not reported

CON EDISON (Continued) **S116551580**

Trans2 EPA ID:	Not reported
TSDF ID 1:	NJD002200046
TSDF ID 2:	Not reported
Manifest Tracking Number:	012770691JJK
Import Indicator:	N
Export Indicator:	N
Discr Quantity Indicator:	N
Discr Type Indicator:	N
Discr Residue Indicator:	N
Discr Partial Reject Indicator:	N
Discr Full Reject Indicator:	N
Manifest Ref Number:	Not reported
Alt Facility RCRA ID:	Not reported
Alt Facility Sign Date:	Not reported
MGMT Method Type Code:	H110
Waste Code:	Not reported
Waste Code:	Not reported
Waste Code:	Not reported
Waste Code:	Not reported
Waste Code:	Not reported
Waste Code:	Not reported
Quantity:	50
Units:	G - Gallons (liquids only)* (8.3 pounds)
Number of Containers:	1
Container Type:	TT - Cargo tank, tank trucks
Handling Method:	T Chemical, physical, or biological treatment.
Specific Gravity:	1
Waste Code:	D008
Waste Code 1_2:	Not reported
Waste Code 1_3:	Not reported
Waste Code 1_4:	Not reported
Waste Code 1_5:	Not reported
Waste Code 1_6:	Not reported

Click this hyperlink while viewing on your computer to access
-1 additional NY MANIFEST: record(s) in the EDR Site Report.

S227 **CON EDISON** **RCRA NonGen / NLR** **1014396183**
NE **FULTON ST & CLASSON AVE** **NJ MANIFEST** **NYP004183638**
1/8-1/4 **BROOKLYN, NY 11238** **NY MANIFEST**
0.177 mi.
932 ft. **Site 13 of 17 in cluster S**

Relative: RCRA NonGen / NLR:
Lower

Date form received by agency:	06/01/2016
Facility name:	CON EDISON
Facility address:	FULTON ST & CLASSON AVE BROOKLYN, NY 11238
EPA ID:	NYP004183638
Mailing address:	4 IRVING PL, RM 828 NEW YORK, NY 10003
Contact:	CAROLINE ISKANDER
Contact address:	Not reported Not reported
Contact country:	US
Contact telephone:	718-666-4714
Contact email:	Not reported

Actual:
68 ft.

CON EDISON (Continued) **1014396183**

EPA Region: 02
Classification: Non-Generator
Description: Handler: Non-Generators do not presently generate hazardous waste

Handler Activities Summary:
U.S. importer of hazardous waste: No
Mixed waste (haz. and radioactive): No
Recycler of hazardous waste: No
Transporter of hazardous waste: No
Treater, storer or disposer of HW: No
Underground injection activity: No
On-site burner exemption: No
Furnace exemption: No
Used oil fuel burner: No
Used oil processor: No
User oil refiner: No
Used oil fuel marketer to burner: No
Used oil Specification marketer: No
Used oil transfer facility: No
Used oil transporter: No

Historical Generators:
Date form received by agency: 07/14/2009
Site name: CON EDISON
Classification: Conditionally Exempt Small Quantity Generator

Violation Status: No violations found

NJ MANIFEST:
EPA Id: NYP004741716
Mail Address: IRVING PL, 15TH FL NE
Mail City/State/Zip: NEW YORK, NY 10003
Facility Phone: Not reported
Emergency Phone: Not reported
Contact: THOMAS TEELING
Comments: Not reported
SIC Code: Not reported
County: NY047
Municipal: Not reported
Previous EPA Id: Not reported
Gen Flag: Not reported
Trans Flag: Not reported
TSDF Flag: Not reported
Name Change: Not reported
Date Change: Not reported

Manifest:
Manifest Number: 002611108GBF
EPA ID: NYP004741716
Date Shipped: 3/3/2015
TSDF EPA ID: NJD991291105
Transporter EPA ID: NJD003812047
Transporter 2 EPA ID: Not reported
Transporter 3 EPA ID: Not reported
Transporter 4 EPA ID: Not reported
Transporter 5 EPA ID: Not reported
Transporter 6 EPA ID: Not reported

CON EDISON (Continued) **1014396183**

Transporter 7 EPA ID:	Not reported
Transporter 8 EPA ID:	Not reported
Transporter 9 EPA ID:	Not reported
Transporter 10 EPA ID:	Not reported
Date Trans1 Transported Waste:	Not reported
Date Trans2 Transported Waste:	Not reported
Date Trans3 Transported Waste:	Not reported
Date Trans4 Transported Waste:	Not reported
Date Trans5 Transported Waste:	Not reported
Date Trans6 Transported Waste:	Not reported
Date Trans7 Transported Waste:	Not reported
Date Trans8 Transported Waste:	Not reported
Date Trans9 Transported Waste:	Not reported
Date Trans10 Transported Waste:	Not reported
Date TSDF Received Waste:	Not reported
TSDF EPA Facility Name:	Not reported
QTY Units:	Not reported
Transporter SEQ ID:	Not reported
Transporter-1 Date:	Not reported
Waste SEQ ID:	Not reported
Waste Type Code 2:	Not reported
Waste Type Code 3:	Not reported
Waste Type Code 4:	Not reported
Waste Type Code 5:	Not reported
Waste Type Code 6:	Not reported
Date Accepted:	Not reported
Manifest Discrepancy Type:	Not reported
Data Entry Number:	Not reported
Was Load Rejected:	NEW YORK, NY 10003
Reason Load Was Rejected:	Not reported

EPA Id:	NYP004183638
Mail Address:	4 IRVING PL, RM 828
Mail City/State/Zip:	NEW YORK, NY 10003
Facility Phone:	Not reported
Emergency Phone:	Not reported
Contact:	CAROLINE ISKANDER
Comments:	Not reported
SIC Code:	Not reported
County:	NY047
Municipal:	Not reported
Previous EPA Id:	Not reported
Gen Flag:	Not reported
Trans Flag:	Not reported
TSDF Flag:	Not reported
Name Change:	Not reported
Date Change:	Not reported

Manifest:

Manifest Number:	000894670GBF
EPA ID:	NYP004183638
Date Shipped:	07/24/2009
TSDF EPA ID:	NJD991291105
Transporter EPA ID:	NJD003812047
Transporter 2 EPA ID:	Not reported
Transporter 3 EPA ID:	Not reported

CON EDISON (Continued) **1014396183**

Transporter 4 EPA ID:	Not reported
Transporter 5 EPA ID:	Not reported
Transporter 6 EPA ID:	Not reported
Transporter 7 EPA ID:	Not reported
Transporter 8 EPA ID:	Not reported
Transporter 9 EPA ID:	Not reported
Transporter 10 EPA ID:	Not reported
Date Trans1 Transported Waste:	07/24/2009
Date Trans2 Transported Waste:	Not reported
Date Trans3 Transported Waste:	Not reported
Date Trans4 Transported Waste:	Not reported
Date Trans5 Transported Waste:	Not reported
Date Trans6 Transported Waste:	Not reported
Date Trans7 Transported Waste:	Not reported
Date Trans8 Transported Waste:	Not reported
Date Trans9 Transported Waste:	Not reported
Date Trans10 Transported Waste:	Not reported
Date TSDF Received Waste:	07/30/2009
TSDF EPA Facility Name:	Not reported
QTY Units:	Not reported
Transporter SEQ ID:	Not reported
Transporter-1 Date:	Not reported
Waste SEQ ID:	Not reported
Waste Type Code 2:	Not reported
Waste Type Code 3:	Not reported
Waste Type Code 4:	Not reported
Waste Type Code 5:	Not reported
Waste Type Code 6:	Not reported
Date Accepted:	Not reported
Manifest Discrepancy Type:	Not reported
Data Entry Number:	Not reported
Was Load Rejected:	NEW YORK, NY 10003
Reason Load Was Rejected:	Not reported

Waste:

Manifest Year:	Not reported
Waste Code:	D008
Hand Code:	H141
Quantity:	100 G

NY MANIFEST:

Country:	USA
EPA ID:	NYP004183638
Facility Status:	Not reported
Location Address 1:	FULTON AVE & CLASSON AVE MH2972
Code:	BP
Location Address 2:	Not reported
Total Tanks:	Not reported
Location City:	BROOKLYN
Location State:	NY
Location Zip:	11202
Location Zip 4:	Not reported

NY MANIFEST:

EPAID:	NYP004183638

CON EDISON (Continued) **1014396183**

Mailing Name:	CONSOLIDATED EDISON
Mailing Contact:	FRANKLYN MURRAY
Mailing Address 1:	4 IRVING PLACE RM 828
Mailing Address 2:	Not reported
Mailing City:	NEW YORK
Mailing State:	NY
Mailing Zip:	10003
Mailing Zip 4:	Not reported
Mailing Country:	USA
Mailing Phone:	2124602808

NY MANIFEST:

Document ID:	Not reported
Manifest Status:	Not reported
seq:	Not reported
Year:	2009
Trans1 State ID:	NJD003812047
Trans2 State ID:	Not reported
Generator Ship Date:	07/24/2009
Trans1 Recv Date:	07/24/2009
Trans2 Recv Date:	Not reported
TSD Site Recv Date:	07/30/2009
Part A Recv Date:	Not reported
Part B Recv Date:	Not reported
Generator EPA ID:	NYP004183638
Trans1 EPA ID:	Not reported
Trans2 EPA ID:	Not reported
TSDF ID 1:	NJD991291105
TSDF ID 2:	Not reported
Manifest Tracking Number:	000894670GBF
Import Indicator:	N
Export Indicator:	N
Discr Quantity Indicator:	N
Discr Type Indicator:	N
Discr Residue Indicator:	N
Discr Partial Reject Indicator:	N
Discr Full Reject Indicator:	N
Manifest Ref Number:	Not reported
Alt Facility RCRA ID:	Not reported
Alt Facility Sign Date:	Not reported
MGMT Method Type Code:	H141
Waste Code:	Not reported
Waste Code:	Not reported
Waste Code:	Not reported
Waste Code:	Not reported
Waste Code:	Not reported
Waste Code:	Not reported
Quantity:	100.0
Units:	G - Gallons (liquids only)* (8.3 pounds)
Number of Containers:	1.0
Container Type:	TT - Cargo tank, tank trucks
Handling Method:	T Chemical, physical, or biological treatment.
Specific Gravity:	1.0
Waste Code:	D008
Waste Code 1_2:	Not reported
Waste Code 1_3:	Not reported
Waste Code 1_4:	Not reported

CON EDISON (Continued) **1014396183**

Waste Code 1_5: Not reported
Waste Code 1_6: Not reported

Click this hyperlink while viewing on your computer to access
-1 additional NY MANIFEST: record(s) in the EDR Site Report.

S228
NE
1/8-1/4
0.177 mi.
932 ft.

CON EDISON MANHOLE: 2981
CLASSON AVE & FULTON ST
BROOKLYN, NY 11201

Site 14 of 17 in cluster S

RCRA NonGen / NLR **1016143924**
NY MANIFEST **NYP004267118**

Relative:
Lower

Actual:
68 ft.

RCRA NonGen / NLR:
Date form received by agency: 07/28/2017
Facility name: CON EDISON MANHOLE: 2981
Facility address: CLASSON AVE & FULTON ST
BROOKLYN, NY 11201
EPA ID: NYP004267118
Mailing address: IRVING PL, RM 828
NEW YORK, NY 10003
Contact: CHRISTOPHER MARRAZZO
Contact address: Not reported
Not reported
Contact country: Not reported
Contact telephone: 718-802-5194
Contact email: Not reported
EPA Region: 02
Classification: Non-Generator
Description: Handler: Non-Generators do not presently generate hazardous waste

Handler Activities Summary:
U.S. importer of hazardous waste: No
Mixed waste (haz. and radioactive): No
Recycler of hazardous waste: No
Transporter of hazardous waste: No
Treater, storer or disposer of HW: No
Underground injection activity: No
On-site burner exemption: No
Furnace exemption: No
Used oil fuel burner: No
Used oil processor: No
User oil refiner: No
Used oil fuel marketer to burner: No
Used oil Specification marketer: No
Used oil transfer facility: No
Used oil transporter: No

Historical Generators:
Date form received by agency: 09/07/2012
Site name: CON EDISON MANHOLE: 2981
Classification: Conditionally Exempt Small Quantity Generator

Violation Status: No violations found

NY MANIFEST:
Country: USA

CON EDISON MANHOLE: 2981 (Continued) **1016143924**

EPA ID:	NYP004267118
Facility Status:	Not reported
Location Address 1:	CLASSON & FULTON
Code:	BP
Location Address 2:	Not reported
Total Tanks:	Not reported
Location City:	BROOKLYN
Location State:	NY
Location Zip:	Not reported
Location Zip 4:	Not reported

NY MANIFEST:

EPAID:	NYP004267118
Mailing Name:	CON EDISON
Mailing Contact:	CON EDISON
Mailing Address 1:	4 IRVING PL 15TH FLOOR
Mailing Address 2:	Not reported
Mailing City:	NEW YORK
Mailing State:	NY
Mailing Zip:	10003
Mailing Zip 4:	Not reported
Mailing Country:	USA
Mailing Phone:	2124603770

NY MANIFEST:

Document ID:	Not reported
Manifest Status:	Not reported
seq:	Not reported
Year:	2012
Trans1 State ID:	NYD006982359
Trans2 State ID:	Not reported
Generator Ship Date:	09/07/2012
Trans1 Recv Date:	09/07/2012
Trans2 Recv Date:	Not reported
TSD Site Recv Date:	09/11/2012
Part A Recv Date:	Not reported
Part B Recv Date:	Not reported
Generator EPA ID:	NYP004267118
Trans1 EPA ID:	Not reported
Trans2 EPA ID:	Not reported
TSDF ID 1:	NYD980593636
TSDF ID 2:	Not reported
Manifest Tracking Number:	003207442FLE
Import Indicator:	N
Export Indicator:	N
Discr Quantity Indicator:	N
Discr Type Indicator:	N
Discr Residue Indicator:	N
Discr Partial Reject Indicator:	N
Discr Full Reject Indicator:	N
Manifest Ref Number:	Not reported
Alt Facility RCRA ID:	Not reported
Alt Facility Sign Date:	Not reported
MGMT Method Type Code:	H141
Waste Code:	Not reported
Waste Code:	Not reported
Waste Code:	Not reported

CON EDISON MANHOLE: 2981 (Continued) **1016143924**

Waste Code:	Not reported
Waste Code:	Not reported
Waste Code:	Not reported
Quantity:	25.0
Units:	K - Kilograms (2.2 pounds)
Number of Containers:	1.0
Container Type:	DM - Metal drums, barrels
Handling Method:	L Landfill.
Specific Gravity:	1.0
Waste Code:	D008
Waste Code 1_2:	Not reported
Waste Code 1_3:	Not reported
Waste Code 1_4:	Not reported
Waste Code 1_5:	B007
Waste Code 1_6:	Not reported

Click this hyperlink while viewing on your computer to access
-1 additional NY MANIFEST: record(s) in the EDR Site Report.

S229 **CON EDISON** **RCRA NonGen / NLR** **1018279366**
NE **FULTON ST & CLASSON AVE** **NYP004741716**
1/8-1/4 **BROOKLYN, NY 11238**
0.177 mi.
932 ft. **Site 15 of 17 in cluster S**

Relative:
Lower

Actual:
68 ft.

RCRA NonGen / NLR:

Date form received by agency:	03/03/2015
Facility name:	CON EDISON
Facility address:	FULTON ST & CLASSON AVE BROOKLYN, NY 11238
EPA ID:	NYP004741716
Mailing address:	IRVING PL, 15TH FL NE NEW YORK, NY 10003
Contact:	THOMAS TEELING
Contact address:	Not reported Not reported
Contact country:	Not reported
Contact telephone:	212-460-3770
Contact email:	Not reported
EPA Region:	02
Classification:	Non-Generator
Description:	Handler: Non-Generators do not presently generate hazardous waste

Handler Activities Summary:

U.S. importer of hazardous waste:	No
Mixed waste (haz. and radioactive):	No
Recycler of hazardous waste:	No
Transporter of hazardous waste:	No
Treater, storer or disposer of HW:	No
Underground injection activity:	No
On-site burner exemption:	No
Furnace exemption:	No
Used oil fuel burner:	No
Used oil processor:	No
User oil refiner:	No
Used oil fuel marketer to burner:	No

CON EDISON (Continued) **1018279366**

Used oil Specification marketer: No
Used oil transfer facility: No
Used oil transporter: No

Historical Generators:
Date form received by agency: 03/03/2015
Site name: CON EDISON
Classification: Small Quantity Generator

Violation Status: No violations found

S230 **CONSOLIDATED EDISON** **NY MANIFEST** **S119072813**
NE **SW COR CLASSON AVE & FULTON ST** **N/A**
1/8-1/4 **BROOKLYN, NY 11201**
0.177 mi.
932 ft. **Site 16 of 17 in cluster S**

Relative:
Lower

Actual:
68 ft.

NY MANIFEST:
Country: USA
EPA ID: NYP004143830
Facility Status: Not reported
Location Address 1: CLASSON & FULTON MH1980
Code: BP
Location Address 2: Not reported
Total Tanks: Not reported
Location City: BROOKLYN
Location State: NY
Location Zip: 11201
Location Zip 4: Not reported

NY MANIFEST:
EPAID: NYP004143830
Mailing Name: CONSOLIDATED EDISON
Mailing Contact: FRANKLIN MURRAY
Mailing Address 1: 4 IRVING PLACE RM 828
Mailing Address 2: Not reported
Mailing City: NEW YORK
Mailing State: NY
Mailing Zip: 10003
Mailing Zip 4: Not reported
Mailing Country: USA
Mailing Phone: 2124602808

NY MANIFEST:
Document ID: NYE1587717
Manifest Status: Not reported
seq: 01
Year: 2006
Trans1 State ID: NYD006982359
Trans2 State ID: Not reported
Generator Ship Date: 07/27/2006
Trans1 Recv Date: 07/27/2006
Trans2 Recv Date: Not reported
TSD Site Recv Date: 07/31/2006
Part A Recv Date: Not reported
Part B Recv Date: Not reported
Generator EPA ID: NYP004143830
Trans1 EPA ID: 18887JU

CONSOLIDATED EDISON (Continued) **S119072813**

Trans2 EPA ID:	Not reported
TSDF ID 1:	NYD077444263
TSDF ID 2:	Not reported
Manifest Tracking Number:	Not reported
Import Indicator:	Not reported
Export Indicator:	Not reported
Discr Quantity Indicator:	Not reported
Discr Type Indicator:	Not reported
Discr Residue Indicator:	Not reported
Discr Partial Reject Indicator:	Not reported
Discr Full Reject Indicator:	Not reported
Manifest Ref Number:	Not reported
Alt Facility RCRA ID:	Not reported
Alt Facility Sign Date:	Not reported
MGMT Method Type Code:	Not reported
Waste Code:	B007 - OTHER MISCELLANEOUS PCB WASTES
Waste Code:	Not reported
Waste Code:	Not reported
Waste Code:	Not reported
Waste Code:	Not reported
Waste Code:	Not reported
Quantity:	00113
Units:	K - Kilograms (2.2 pounds)
Number of Containers:	001
Container Type:	DM - Metal drums, barrels
Handling Method:	L Landfill.
Specific Gravity:	01.00

Click this hyperlink while viewing on your computer to access
-1 additional NY MANIFEST: record(s) in the EDR Site Report.

S231 **CON EDISON** **NY MANIFEST** **S117740978**
NE **FULTON ST & CLASSON AVE** **N/A**
1/8-1/4 **BROOKLYN, NY 11238**
0.177 mi.
932 ft. **Site 17 of 17 in cluster S**

Relative:
Lower

Actual:
68 ft.

NY MANIFEST:

Country:	USA
EPA ID:	NYP004741716
Facility Status:	Not reported
Location Address 1:	FULTON ST & CLASSON AV
Code:	BP
Location Address 2:	SB19823
Total Tanks:	Not reported
Location City:	BROOKLYN
Location State:	NY
Location Zip:	11238
Location Zip 4:	Not reported

NY MANIFEST:

EPAID:	NYP004741716
Mailing Name:	CON EDISON
Mailing Contact:	CON EDISON
Mailing Address 1:	4 IRVING PL
Mailing Address 2:	15TH FL
Mailing City:	NEW YORK

CON EDISON (Continued) **S117740978**

Mailing State:	NY
Mailing Zip:	10003
Mailing Zip 4:	Not reported
Mailing Country:	USA
Mailing Phone:	Not reported

NY MANIFEST:

Document ID:	Not reported
Manifest Status:	Not reported
seq:	Not reported
Year:	2015
Trans1 State ID:	NJD003812047
Trans2 State ID:	Not reported
Generator Ship Date:	03/03/2015
Trans1 Recv Date:	03/03/2015
Trans2 Recv Date:	Not reported
TSD Site Recv Date:	03/09/2015
Part A Recv Date:	Not reported
Part B Recv Date:	Not reported
Generator EPA ID:	NYP004741716
Trans1 EPA ID:	Not reported
Trans2 EPA ID:	Not reported
TSDF ID 1:	NJD991291105
TSDF ID 2:	Not reported
Manifest Tracking Number:	002611108GBF
Import Indicator:	N
Export Indicator:	N
Discr Quantity Indicator:	N
Discr Type Indicator:	N
Discr Residue Indicator:	N
Discr Partial Reject Indicator:	N
Discr Full Reject Indicator:	N
Manifest Ref Number:	Not reported
Alt Facility RCRA ID:	Not reported
Alt Facility Sign Date:	Not reported
MGMT Method Type Code:	H110
Waste Code:	Not reported
Waste Code:	Not reported
Waste Code:	Not reported
Waste Code:	Not reported
Waste Code:	Not reported
Waste Code:	Not reported
Quantity:	350
Units:	P - Pounds
Number of Containers:	1
Container Type:	TT - Cargo tank, tank trucks
Handling Method:	T Chemical, physical, or biological treatment.
Specific Gravity:	1
Waste Code:	D008
Waste Code 1_2:	Not reported
Waste Code 1_3:	Not reported
Waste Code 1_4:	Not reported
Waste Code 1_5:	Not reported
Waste Code 1_6:	Not reported

CON EDISON (Continued) **S117740978**

Click this hyperlink while viewing on your computer to access
-1 additional NY MANIFEST: record(s) in the EDR Site Report.

AB232 **MUHAMMED ABOUSISSAN** **NY MANIFEST** **S119072536**
NE **1075 FULTON ST** **N/A**
1/8-1/4 **BROOKLYN, NY 11216**
0.177 mi.
932 ft. **Site 3 of 9 in cluster AB**

Relative:
Lower

Actual:
68 ft.

NY MANIFEST:

Country:	USA
EPA ID:	NYP000965459
Facility Status:	Not reported
Location Address 1:	1175 FULTON STREET
Code:	BP
Location Address 2:	Not reported
Total Tanks:	Not reported
Location City:	BROOKLYN
Location State:	NY
Location Zip:	11216
Location Zip 4:	Not reported

NY MANIFEST:

EPAID:	NYP000965459
Mailing Name:	MUHAMMED ABOUSISSAN
Mailing Contact:	MUHAMMED ABOUSISSAN
Mailing Address 1:	1175 FULTON ST
Mailing Address 2:	Not reported
Mailing City:	BROOKLYN
Mailing State:	NY
Mailing Zip:	11760
Mailing Zip 4:	Not reported
Mailing Country:	USA
Mailing Phone:	7182309508

NY MANIFEST:

Document ID:	Not reported
Manifest Status:	Not reported
seq:	Not reported
Year:	2009
Trans1 State ID:	NJ0000027193
Trans2 State ID:	Not reported
Generator Ship Date:	10/26/2009
Trans1 Recv Date:	10/26/2009
Trans2 Recv Date:	Not reported
TSD Site Recv Date:	10/28/2009
Part A Recv Date:	Not reported
Part B Recv Date:	Not reported
Generator EPA ID:	NYP000965459
Trans1 EPA ID:	Not reported
Trans2 EPA ID:	Not reported
TSDF ID 1:	NJD002200046
TSDF ID 2:	Not reported
Manifest Tracking Number:	001085975GBF
Import Indicator:	N
Export Indicator:	N
Discr Quantity Indicator:	N
Discr Type Indicator:	N

MUHAMMED ABOUSISSAN (Continued) **S119072536**

Discr Residue Indicator:	N
Discr Partial Reject Indicator:	N
Discr Full Reject Indicator:	N
Manifest Ref Number:	Not reported
Alt Facility RCRA ID:	Not reported
Alt Facility Sign Date:	Not reported
MGMT Method Type Code:	H141
Waste Code:	Not reported
Waste Code:	Not reported
Waste Code:	Not reported
Waste Code:	Not reported
Waste Code:	Not reported
Waste Code:	Not reported
Quantity:	55.0
Units:	G - Gallons (liquids only)* (8.3 pounds)
Number of Containers:	1.0
Container Type:	DM - Metal drums, barrels
Handling Method:	B Incineration, heat recovery, burning.
Specific Gravity:	1.0
Waste Code:	D001
Waste Code 1_2:	Not reported
Waste Code 1_3:	Not reported
Waste Code 1_4:	Not reported
Waste Code 1_5:	Not reported
Waste Code 1_6:	Not reported

Click this hyperlink while viewing on your computer to access
-1 additional NY MANIFEST: record(s) in the EDR Site Report.

U233 **CON EDISON** **NY MANIFEST** **S116045282**
SW **674 WASHINGTON AVE** **N/A**
1/8-1/4 **BROOKLYN, NY 11201**
0.177 mi.
936 ft. **Site 8 of 10 in cluster U**

Relative:
Higher

Actual:
109 ft.

NY MANIFEST:

Country:	USA
EPA ID:	NYP004417275
Facility Status:	Not reported
Location Address 1:	674 WASHINGTON AVE
Code:	BP
Location Address 2:	Not reported
Total Tanks:	Not reported
Location City:	BROOKLYN
Location State:	NY
Location Zip:	11201
Location Zip 4:	Not reported

NY MANIFEST:

EPAID:	NYP004417275
Mailing Name:	CON EDISON
Mailing Contact:	CON EDISON
Mailing Address 1:	4 IRVING PLACE
Mailing Address 2:	15TH FL
Mailing City:	NEW YORK
Mailing State:	NY
Mailing Zip:	10003

CON EDISON (Continued) **S116045282**

Mailing Zip 4:	Not reported
Mailing Country:	USA
Mailing Phone:	Not reported

NY MANIFEST:

Document ID:	Not reported
Manifest Status:	Not reported
seq:	Not reported
Year:	2014
Trans1 State ID:	NJD003812047
Trans2 State ID:	Not reported
Generator Ship Date:	01/13/2014
Trans1 Recv Date:	01/13/2014
Trans2 Recv Date:	Not reported
TSD Site Recv Date:	01/14/2014
Part A Recv Date:	Not reported
Part B Recv Date:	Not reported
Generator EPA ID:	NYP004417275
Trans1 EPA ID:	Not reported
Trans2 EPA ID:	Not reported
TSDF ID 1:	NJD991291105
TSDF ID 2:	Not reported
Manifest Tracking Number:	002328393GBF
Import Indicator:	N
Export Indicator:	N
Discr Quantity Indicator:	N
Discr Type Indicator:	N
Discr Residue Indicator:	N
Discr Partial Reject Indicator:	N
Discr Full Reject Indicator:	N
Manifest Ref Number:	Not reported
Alt Facility RCRA ID:	Not reported
Alt Facility Sign Date:	Not reported
MGMT Method Type Code:	H110
Waste Code:	Not reported
Waste Code:	Not reported
Waste Code:	Not reported
Waste Code:	Not reported
Waste Code:	Not reported
Waste Code:	Not reported
Quantity:	50
Units:	G - Gallons (liquids only)* (8.3 pounds)
Number of Containers:	1
Container Type:	TT - Cargo tank, tank trucks
Handling Method:	T Chemical, physical, or biological treatment.
Specific Gravity:	1
Waste Code:	D008
Waste Code 1_2:	Not reported
Waste Code 1_3:	Not reported
Waste Code 1_4:	Not reported
Waste Code 1_5:	Not reported
Waste Code 1_6:	Not reported

Click this hyperlink while viewing on your computer to access
-1 additional NY MANIFEST: record(s) in the EDR Site Report.

Y234 **CON EDISON MANHOLE: 63176** **RCRA NonGen / NLR** **1016967474**
North **PUTNAM AVE & GRAND AVE** **NY MANIFEST** **NYP004410825**
1/8-1/4 **BROOKLYN, NY 11238**
0.179 mi.
946 ft. **Site 4 of 6 in cluster Y**

Relative:
Lower

Actual:
70 ft.

RCRA NonGen / NLR:

Date form received by agency:	01/24/2014
Facility name:	CON EDISON MANHOLE: 63176
Facility address:	PUTNAM AVE & GRAND AVE BROOKLYN, NY 11238
EPA ID:	NYP004410825
Mailing address:	IRVING PL, 15TH FL NE NEW YORK, NY 10003
Contact:	THOMAS TEELING
Contact address:	Not reported Not reported
Contact country:	Not reported
Contact telephone:	212-460-3770
Contact email:	Not reported
EPA Region:	02
Classification:	Non-Generator
Description:	Handler: Non-Generators do not presently generate hazardous waste

Handler Activities Summary:

U.S. importer of hazardous waste:	No
Mixed waste (haz. and radioactive):	No
Recycler of hazardous waste:	No
Transporter of hazardous waste:	No
Treater, storer or disposer of HW:	No
Underground injection activity:	No
On-site burner exemption:	No
Furnace exemption:	No
Used oil fuel burner:	No
Used oil processor:	No
User oil refiner:	No
Used oil fuel marketer to burner:	No
Used oil Specification marketer:	No
Used oil transfer facility:	No
Used oil transporter:	No

Historical Generators:

Date form received by agency:	12/24/2013
Site name:	CON EDISON MANHOLE: 63176
Classification:	Conditionally Exempt Small Quantity Generator
Violation Status:	No violations found

NY MANIFEST:

Country:	USA
EPA ID:	NYP004410825
Facility Status:	Not reported
Location Address 1:	F/O 25 PUTNAM AVENUE
Code:	BP
Location Address 2:	MH # 63176
Total Tanks:	Not reported
Location City:	BROOKLYN
Location State:	NY
Location Zip:	11238

CON EDISON MANHOLE: 63176 (Continued) **1016967474**

Location Zip 4: Not reported

NY MANIFEST:
EPAID: NYP004410825
Mailing Name: CON EDISON
Mailing Contact: TOM TEELING
Mailing Address 1: 4 IRVING PLACE 15TH FLOOR
Mailing Address 2: Not reported
Mailing City: NEW YORK
Mailing State: NY
Mailing Zip: 10003
Mailing Zip 4: Not reported
Mailing Country: USA
Mailing Phone: 2124603770

NY MANIFEST:
Document ID: Not reported
Manifest Status: Not reported
seq: Not reported
Year: 2013
Trans1 State ID: NJD003812047
Trans2 State ID: NJD003812047
Generator Ship Date: 12/24/2013
Trans1 Recv Date: 12/24/2013
Trans2 Recv Date: 12/30/2013
TSD Site Recv Date: 12/30/2013
Part A Recv Date: Not reported
Part B Recv Date: Not reported
Generator EPA ID: NYP004410825
Trans1 EPA ID: Not reported
Trans2 EPA ID: Not reported
TSDF ID 1: NJD991291105
TSDF ID 2: Not reported
Manifest Tracking Number: 002300604GBF
Import Indicator: N
Export Indicator: N
Discr Quantity Indicator: N
Discr Type Indicator: N
Discr Residue Indicator: N
Discr Partial Reject Indicator: N
Discr Full Reject Indicator: N
Manifest Ref Number: Not reported
Alt Facility RCRA ID: Not reported
Alt Facility Sign Date: Not reported
MGMT Method Type Code: H110
Waste Code: Not reported
Waste Code: Not reported
Waste Code: Not reported
Waste Code: Not reported
Waste Code: Not reported
Waste Code: Not reported
Quantity: 100
Units: G - Gallons (liquids only)* (8.3 pounds)
Number of Containers: 1
Container Type: TT - Cargo tank, tank trucks
Handling Method: T Chemical, physical, or biological treatment.
Specific Gravity: 1

CON EDISON MANHOLE: 63176 (Continued) **1016967474**

Waste Code:	D008
Waste Code 1_2:	Not reported
Waste Code 1_3:	Not reported
Waste Code 1_4:	Not reported
Waste Code 1_5:	Not reported
Waste Code 1_6:	Not reported

Click this hyperlink while viewing on your computer to access
-1 additional NY MANIFEST: record(s) in the EDR Site Report.

AC235 **CON EDISON - SERVICE BOX 41751** **RCRA-LQG** **1016967278**
South **411 ST MARKS AVE** **NY MANIFEST** **NYP004408969**
1/8-1/4 **BROOKLYN, NY 11238**
0.180 mi.
950 ft. **Site 1 of 11 in cluster AC**

Relative:
Higher

Actual:
112 ft.

RCRA-LQG:

Date form received by agency:	03/27/2014
Facility name:	CON EDISON - SERVICE BOX 41751
Facility address:	411 ST MARKS AVE BROOKLYN, NY 11238
EPA ID:	NYP004408969
Mailing address:	IRVING PLACE, 15TH FL NE NEW YORK, NY 10003
Contact:	DENNIS HUACON
Contact address:	IRVING PLACE, 15TH FL NE NEW YORK, NY 10003
Contact country:	US
Contact telephone:	212-460-2757
Contact email:	HUACOND@CONED.COM
EPA Region:	02
Classification:	Large Quantity Generator
Description:	Handler: generates 1,000 kg or more of hazardous waste during any calendar month; or generates more than 1 kg of acutely hazardous waste during any calendar month; or generates more than 100 kg of any residue or contaminated soil, waste or other debris resulting from the cleanup of a spill, into or on any land or water, of acutely hazardous waste during any calendar month; or generates 1 kg or less of acutely hazardous waste during any calendar month, and accumulates more than 1 kg of acutely hazardous waste at any time; or generates 100 kg or less of any residue or contaminated soil, waste or other debris resulting from the cleanup of a spill, into or on any land or water, of acutely hazardous waste during any calendar month, and accumulates more than 100 kg of that material at any time

Owner/Operator Summary:

Owner/operator name:	CONSOLIDATED EDISON COMPANY OF NY, INC.
Owner/operator address:	IRVING PLACE NEW YORK, NY 10003
Owner/operator country:	US
Owner/operator telephone:	Not reported
Owner/operator email:	Not reported
Owner/operator fax:	Not reported
Owner/operator extension:	Not reported
Legal status:	Private
Owner/Operator Type:	Operator

CON EDISON - SERVICE BOX 41751 (Continued) **1016967278**

Owner/Op start date: 12/19/2013
Owner/Op end date: Not reported

Owner/operator name: CONSOLIDATED EDISON COMPANY OF NY, INC.
Owner/operator address: IRVING PLACE
NEW YORK, NY 10003
Owner/operator country: US
Owner/operator telephone: Not reported
Owner/operator email: Not reported
Owner/operator fax: Not reported
Owner/operator extension: Not reported
Legal status: Private
Owner/Operator Type: Owner
Owner/Op start date: 12/19/2013
Owner/Op end date: Not reported

Handler Activities Summary:
U.S. importer of hazardous waste: No
Mixed waste (haz. and radioactive): No
Recycler of hazardous waste: No
Transporter of hazardous waste: No
Treater, storer or disposer of HW: No
Underground injection activity: No
On-site burner exemption: No
Furnace exemption: No
Used oil fuel burner: No
Used oil processor: No
User oil refiner: No
Used oil fuel marketer to burner: No
Used oil Specification marketer: No
Used oil transfer facility: No
Used oil transporter: No

. Waste code: D008
. Waste name: LEAD

Historical Generators:
Date form received by agency: 01/19/2014
Site name: CON EDISON SERVICE BOX: 41751
Classification: Not a generator, verified

Date form received by agency: 12/19/2013
Site name: CON EDISON SERVICE BOX: 41751
Classification: Conditionally Exempt Small Quantity Generator

Violation Status: No violations found

NY MANIFEST:
Country: USA
EPA ID: NYP004408969
Facility Status: Not reported
Location Address 1: 411 ST MARKS
Code: BP
Location Address 2: SB41751
Total Tanks: Not reported
Location City: BROOKLYN
Location State: NY

CON EDISON - SERVICE BOX 41751 (Continued) **1016967278**

Location Zip:	11238
Location Zip 4:	Not reported

NY MANIFEST:

EPAID:	NYP004408969
Mailing Name:	CON EDISON
Mailing Contact:	CON EDISON
Mailing Address 1:	4 IRVING PLACE
Mailing Address 2:	15TH FL
Mailing City:	NEW YORK
Mailing State:	NY
Mailing Zip:	10003
Mailing Zip 4:	Not reported
Mailing Country:	USA
Mailing Phone:	Not reported

NY MANIFEST:

Document ID:	Not reported
Manifest Status:	Not reported
seq:	Not reported
Year:	2013
Trans1 State ID:	NJD003812047
Trans2 State ID:	Not reported
Generator Ship Date:	12/19/2013
Trans1 Recv Date:	12/19/2013
Trans2 Recv Date:	Not reported
TSD Site Recv Date:	12/19/2013
Part A Recv Date:	Not reported
Part B Recv Date:	Not reported
Generator EPA ID:	NYP004408969
Trans1 EPA ID:	Not reported
Trans2 EPA ID:	Not reported
TSDF ID 1:	NJD991291105
TSDF ID 2:	Not reported
Manifest Tracking Number:	002300619GBF
Import Indicator:	N
Export Indicator:	N
Discr Quantity Indicator:	N
Discr Type Indicator:	N
Discr Residue Indicator:	N
Discr Partial Reject Indicator:	N
Discr Full Reject Indicator:	N
Manifest Ref Number:	Not reported
Alt Facility RCRA ID:	Not reported
Alt Facility Sign Date:	Not reported
MGMT Method Type Code:	H110
Waste Code:	Not reported
Waste Code:	Not reported
Waste Code:	Not reported
Waste Code:	Not reported
Waste Code:	Not reported
Waste Code:	Not reported
Quantity:	300
Units:	G - Gallons (liquids only)* (8.3 pounds)
Number of Containers:	1
Container Type:	TT - Cargo tank, tank trucks
Handling Method:	T Chemical, physical, or biological treatment.

CON EDISON - SERVICE BOX 41751 (Continued) **1016967278**

Specific Gravity:	1
Waste Code:	D008
Waste Code 1_2:	Not reported
Waste Code 1_3:	Not reported
Waste Code 1_4:	Not reported
Waste Code 1_5:	Not reported
Waste Code 1_6:	Not reported

Click this hyperlink while viewing on your computer to access
-1 additional NY MANIFEST: record(s) in the EDR Site Report.

AD236 **1068-1072 FULTON STREET** **NY VCP** **S118943550**
ENE **1068-1072 FULTON STREET** **N/A**
1/8-1/4 **NEW YORK CITY, NY**
0.184 mi.
972 ft. **Site 1 of 14 in cluster AD**

Relative:
Lower

Actual:
69 ft.

VCP NYC:

Project ID:	15CVCP165K
Project Name:	1068-1072 FULTON STREET
Project Address:	1068-1072 FULTON STREET
Borough:	BROOKLYN

VCP NYC:

Project ID:	15CVCP165K
File Name:	2015-06-08.RIR
URL:	http://www.nyc.gov/html/oer/downloads/pdf/repository/NYCBCP_Brooklyn/15CVCP165K/2015-06-08.15EH-N011K.report.RIR_v2.EBC KS.pdf

Project ID:	15CVCP165K
File Name:	2015-07-21.RAWP_draft
URL:	http://www.nyc.gov/html/oer/downloads/pdf/repository/NYCBCP_Brooklyn/15CVCP165K/2015-07-21.15CVCP165K.15EHAZ414K.1068-1072_fulton.RAWP_V3.EBC.pdf

Project ID:	15CVCP165K
File Name:	2015-07-21.Factsheet-1
URL:	http://www.nyc.gov/html/oer/downloads/pdf/repository/NYCBCP_Brooklyn/15CVCP165K/2015-07-21.15CVCP165K.1068-1072_fulton.doc.Factsheet-1.OER.pdf

Project ID:	15CVCP165K
File Name:	2015-07-21.Translated_Factsheet-1
URL:	http://www.nyc.gov/html/oer/downloads/pdf/repository/NYCBCP_Brooklyn/15CVCP165K/2015-07-21.15CVCP165K.1068-1072_fulton.doc.Translated_Factsheet1.OER.pdf

Project ID:	15CVCP165K
File Name:	2015-07-21.Translated_CPS
URL:	http://www.nyc.gov/html/oer/downloads/pdf/repository/NYCBCP_Brooklyn/15CVCP165K/2015-07-21.15CVCP165K.1068-1072_fulton.Doc.Translated_CPS.OER.pdf

W237
SSE
1/8-1/4
0.184 mi.
972 ft.

CONSOLIDATED EDISON
BERGEN ST & CLASSON AVE
BROOKLYN, NY 11201

Site 9 of 12 in cluster W

NY MANIFEST **S121967042**
N/A

Relative:
Higher

Actual:
101 ft.

NY MANIFEST:

Country:	USA
EPA ID:	NYP004227611
Facility Status:	Not reported
Location Address 1:	BERGEN ST & CLASSON AVE
Code:	BP
Location Address 2:	Not reported
Total Tanks:	Not reported
Location City:	BROOKLYN
Location State:	NY
Location Zip:	11201
Location Zip 4:	Not reported

NY MANIFEST:

EPAID:	NYP004227611
Mailing Name:	CONSOLIDATED EDISON
Mailing Contact:	TOM TEELING
Mailing Address 1:	4 IRVING PLACE RM 828
Mailing Address 2:	Not reported
Mailing City:	NEW YORK
Mailing State:	NY
Mailing Zip:	10003
Mailing Zip 4:	Not reported
Mailing Country:	USA
Mailing Phone:	2124603770

NY MANIFEST:

Document ID:	Not reported
Manifest Status:	Not reported
seq:	Not reported
Year:	2011
Trans1 State ID:	NYD006982359
Trans2 State ID:	Not reported
Generator Ship Date:	02/12/2011
Trans1 Recv Date:	02/12/2011
Trans2 Recv Date:	Not reported
TSD Site Recv Date:	02/15/2011
Part A Recv Date:	Not reported
Part B Recv Date:	Not reported
Generator EPA ID:	NYP004227611
Trans1 EPA ID:	Not reported
Trans2 EPA ID:	Not reported
TSDF ID 1:	NYD980593636
TSDF ID 2:	Not reported
Manifest Tracking Number:	001432581FLE
Import Indicator:	N
Export Indicator:	N
Discr Quantity Indicator:	N
Discr Type Indicator:	N
Discr Residue Indicator:	N
Discr Partial Reject Indicator:	N
Discr Full Reject Indicator:	N
Manifest Ref Number:	Not reported

CONSOLIDATED EDISON (Continued) **S121967042**

Alt Facility RCRA ID:	Not reported
Alt Facility Sign Date:	Not reported
MGMT Method Type Code:	H141
Waste Code:	Not reported
Waste Code:	Not reported
Waste Code:	Not reported
Waste Code:	Not reported
Waste Code:	Not reported
Waste Code:	Not reported
Quantity:	200.0
Units:	K - Kilograms (2.2 pounds)
Number of Containers:	4.0
Container Type:	DM - Metal drums, barrels
Handling Method:	L Landfill.
Specific Gravity:	1.0
Waste Code:	D008
Waste Code 1_2:	B007
Waste Code 1_3:	Not reported
Waste Code 1_4:	Not reported
Waste Code 1_5:	Not reported
Waste Code 1_6:	Not reported

Click this hyperlink while viewing on your computer to access
-1 additional NY MANIFEST: record(s) in the EDR Site Report.

W238 **CON EDISON MANHOLE 64672** **RCRA NonGen / NLR** **1010326756**
SSE **BERGEN ST & CLASSON AVE** **NYP004142899**
1/8-1/4 **BROOKLYN, NY 11238**
0.184 mi.
972 ft. **Site 10 of 12 in cluster W**

Relative: **Higher**

Actual: **101 ft.**

RCRA NonGen / NLR:

Date form received by agency:	11/17/2006
Facility name:	CON EDISON MANHOLE 64672
Facility address:	BERGEN ST & CLASSON AVE S OF & 29 FT W OF CLASSON BROOKLYN, NY 11238
EPA ID:	NYP004142899
Mailing address:	4 IRVING PL, RM 828 NEW YORK, NY 10003
Contact:	MICHAEL DAUGHTREY
Contact address:	4 IRVING PL, RM 828 NEW YORK, NY 10003
Contact country:	US
Contact telephone:	212-580-8383
Contact email:	Not reported
EPA Region:	02
Classification:	Non-Generator
Description:	Handler: Non-Generators do not presently generate hazardous waste

Handler Activities Summary:

U.S. importer of hazardous waste:	No
Mixed waste (haz. and radioactive):	No
Recycler of hazardous waste:	No
Transporter of hazardous waste:	No
Treater, storer or disposer of HW:	No

CON EDISON MANHOLE 64672 (Continued) **1010326756**

Underground injection activity: No
On-site burner exemption: No
Furnace exemption: No
Used oil fuel burner: No
Used oil processor: No
User oil refiner: No
Used oil fuel marketer to burner: No
Used oil Specification marketer: No
Used oil transfer facility: No
Used oil transporter: No

Historical Generators:
Date form received by agency: 11/16/2006
Site name: CON EDISON
Classification: Not a generator, verified

Date form received by agency: 11/15/2006
Site name: CON EDISON
Classification: Unverified

Violation Status: No violations found

W239 **CONSOLIDATED EDISON** **NY MANIFEST** **S121967001**
SSE **BERGEN ST & CLASSON AVE** **N/A**
1/8-1/4 **BROOKLYN, NY 11238**
0.184 mi.
972 ft. **Site 11 of 12 in cluster W**

Relative:
Higher

Actual:
101 ft.

NY MANIFEST:
Country: USA
EPA ID: NYP004142899
Facility Status: Not reported
Location Address 1: CLASSON AVE & BERGEN MH64672
Code: BP
Location Address 2: Not reported
Total Tanks: Not reported
Location City: BROOKLYN
Location State: NY
Location Zip: 11201
Location Zip 4: Not reported

NY MANIFEST:
EPAID: NYP004142899
Mailing Name: CONSOLIDATED EDISON
Mailing Contact: FRANKLIN MURRAY
Mailing Address 1: 4 IRVING PLACE RM 828
Mailing Address 2: Not reported
Mailing City: NEW YORK
Mailing State: NY
Mailing Zip: 10003
Mailing Zip 4: Not reported
Mailing Country: USA
Mailing Phone: 2124602808

NY MANIFEST:
Document ID: NYE1321335
Manifest Status: Not reported
seq: 01

CONSOLIDATED EDISON (Continued) **S121967001**

Year:	2006
Trans1 State ID:	NYD006982359
Trans2 State ID:	Not reported
Generator Ship Date:	06/15/2006
Trans1 Recv Date:	06/15/2006
Trans2 Recv Date:	Not reported
TSD Site Recv Date:	06/16/2006
Part A Recv Date:	Not reported
Part B Recv Date:	Not reported
Generator EPA ID:	NYP004142899
Trans1 EPA ID:	18887JU
Trans2 EPA ID:	Not reported
TSDF ID 1:	NYD077444263
TSDF ID 2:	Not reported
Manifest Tracking Number:	Not reported
Import Indicator:	Not reported
Export Indicator:	Not reported
Discr Quantity Indicator:	Not reported
Discr Type Indicator:	Not reported
Discr Residue Indicator:	Not reported
Discr Partial Reject Indicator:	Not reported
Discr Full Reject Indicator:	Not reported
Manifest Ref Number:	Not reported
Alt Facility RCRA ID:	Not reported
Alt Facility Sign Date:	Not reported
MGMT Method Type Code:	Not reported
Waste Code:	B007 - OTHER MISCELLANEOUS PCB WASTES
Waste Code:	Not reported
Waste Code:	Not reported
Waste Code:	Not reported
Waste Code:	Not reported
Waste Code:	Not reported
Quantity:	00304
Units:	K - Kilograms (2.2 pounds)
Number of Containers:	004
Container Type:	DM - Metal drums, barrels
Handling Method:	L Landfill.
Specific Gravity:	01.00

Click this hyperlink while viewing on your computer to access
-1 additional NY MANIFEST: record(s) in the EDR Site Report.

W240 **CONSOLIDATED EDISON** **NY MANIFEST** **S121967043**
SSE **BERGEN ST & CLASSON AVE** **N/A**
1/8-1/4 **BROOKLYN, NY**
0.184 mi.
972 ft. **Site 12 of 12 in cluster W**

Relative:
Higher

Actual:
101 ft.

NY MANIFEST:

Country:	USA
EPA ID:	NYP004227629
Facility Status:	Not reported
Location Address 1:	BERGEN ST & CLASSON AVE
Code:	BP
Location Address 2:	MH#1442
Total Tanks:	Not reported
Location City:	BROOKLYN

CONSOLIDATED EDISON (Continued) **S121967043**

Location State: NY
Location Zip: Not reported
Location Zip 4: Not reported

NY MANIFEST:
EPAID: NYP004227629
Mailing Name: CONSOLIDATED EDISON
Mailing Contact: CONSOLIDATED EDISON
Mailing Address 1: 4 IRVING PLACE RM 828
Mailing Address 2: Not reported
Mailing City: NEW YORK
Mailing State: NY
Mailing Zip: 10003
Mailing Zip 4: Not reported
Mailing Country: USA
Mailing Phone: Not reported

NY MANIFEST:
Document ID: Not reported
Manifest Status: Not reported
seq: Not reported
Year: 2011
Trans1 State ID: NYD006982359
Trans2 State ID: Not reported
Generator Ship Date: 02/12/2011
Trans1 Recv Date: 02/12/2011
Trans2 Recv Date: Not reported
TSD Site Recv Date: 02/15/2011
Part A Recv Date: Not reported
Part B Recv Date: Not reported
Generator EPA ID: NYP004227629
Trans1 EPA ID: Not reported
Trans2 EPA ID: Not reported
TSDF ID 1: NYD980593636
TSDF ID 2: Not reported
Manifest Tracking Number: 001440694FLE
Import Indicator: N
Export Indicator: N
Discr Quantity Indicator: N
Discr Type Indicator: Y
Discr Residue Indicator: N
Discr Partial Reject Indicator: N
Discr Full Reject Indicator: N
Manifest Ref Number: Not reported
Alt Facility RCRA ID: Not reported
Alt Facility Sign Date: Not reported
MGMT Method Type Code: H141
Waste Code: Not reported
Waste Code: Not reported
Waste Code: Not reported
Waste Code: Not reported
Waste Code: Not reported
Waste Code: Not reported
Quantity: 100.0
Units: K - Kilograms (2.2 pounds)
Number of Containers: 2.0
Container Type: DM - Metal drums, barrels

CONSOLIDATED EDISON (Continued) **S121967043**

Handling Method:	L Landfill.
Specific Gravity:	1.0
Waste Code:	D008
Waste Code 1_2:	B007
Waste Code 1_3:	Not reported
Waste Code 1_4:	Not reported
Waste Code 1_5:	Not reported
Waste Code 1_6:	Not reported

Click this hyperlink while viewing on your computer to access
-1 additional NY MANIFEST: record(s) in the EDR Site Report.

AE241 **CON EDISON** **RCRA NonGen / NLR** **1018280920**
West **UNDERHILL AVE & DEAN ST** **FINDS** **NYP004758314**
1/8-1/4 **BROOKLYN, NY 11238** **ECHO**
0.185 mi.
977 ft. **Site 1 of 7 in cluster AE**

Relative:
Higher

Actual:
95 ft.

RCRA NonGen / NLR:

Date form received by agency:	02/05/2016
Facility name:	CON EDISON
Site name:	CON EDISON - MANHOLE 2935
Facility address:	UNDERHILL AVE & DEAN ST BROOKLYN, NY 11238
EPA ID:	NYP004758314
Mailing address:	IRVING PLACE, 15TH FL NE NEW YORK, NY 10003
Contact:	THERESA BURKARD
Contact address:	IRVING PLACE, 15TH FL NE NEW YORK, NY 10003
Contact country:	US
Contact telephone:	212-460-2262
Contact email:	BURKARDT@CONED.COM
EPA Region:	02
Classification:	Non-Generator
Description:	Handler: Non-Generators do not presently generate hazardous waste

Owner/Operator Summary:

Owner/operator name:	CONSOLIDATED EDISON COMPANY OF NY, INC.
Owner/operator address:	IRVING PLACE NEW YORK, NY 10003
Owner/operator country:	US
Owner/operator telephone:	Not reported
Owner/operator email:	Not reported
Owner/operator fax:	Not reported
Owner/operator extension:	Not reported
Legal status:	Private
Owner/Operator Type:	Owner
Owner/Op start date:	03/26/2015
Owner/Op end date:	Not reported

Owner/operator name:	CONSOLIDATED EDISON COMPANY OF NY, INC.
Owner/operator address:	IRVING PLACE NEW YORK, NY 10003
Owner/operator country:	US
Owner/operator telephone:	Not reported

CON EDISON (Continued) **1018280920**

Owner/operator email: Not reported
Owner/operator fax: Not reported
Owner/operator extension: Not reported
Legal status: Private
Owner/Operator Type: Operator
Owner/Op start date: 03/26/2015
Owner/Op end date: Not reported

Handler Activities Summary:
U.S. importer of hazardous waste: No
Mixed waste (haz. and radioactive): No
Recycler of hazardous waste: No
Transporter of hazardous waste: No
Treater, storer or disposer of HW: No
Underground injection activity: No
On-site burner exemption: No
Furnace exemption: No
Used oil fuel burner: No
Used oil processor: No
User oil refiner: No
Used oil fuel marketer to burner: No
Used oil Specification marketer: No
Used oil transfer facility: No
Used oil transporter: No

. Waste code: D008
. Waste name: LEAD

Historical Generators:
Date form received by agency: 03/26/2015
Site name: CON EDISON
Classification: Not a generator, verified

Date form received by agency: 03/26/2015
Site name: CON EDISON
Classification: Large Quantity Generator

Biennial Reports:

Last Biennial Reporting Year: 2017

Annual Waste Handled:
Waste code: D008
Waste name: LEAD
Amount (Lbs): 3000

Violation Status: No violations found

FINDS:

Registry ID: 110067684394

Environmental Interest/Information System
RCRAInfo is a national information system that supports the Resource Conservation and Recovery Act (RCRA) program through the tracking of events and activities related to facilities that generate, transport,

CON EDISON (Continued) **1018280920**

and treat, store, or dispose of hazardous waste. RCRAInfo allows RCRA program staff to track the notification, permit, compliance, and corrective action activities required under RCRA.

Click this hyperlink while viewing on your computer to access additional FINDS: detail in the EDR Site Report.

ECHO:

Envid:	1018280920
Registry ID:	110067684394
DFR URL:	http://echo.epa.gov/detailed-facility-report?fid=110067684394

AE242 **CON EDISON** **NJ MANIFEST** **S120669632**
West **UNDERHILL AVE & DEAN ST** **N/A**
1/8-1/4 **BROOKLYN, NY 11238**
0.185 mi.
977 ft. **Site 2 of 7 in cluster AE**

Relative:
Higher

Actual:
95 ft.

NJ MANIFEST:

EPA Id:	NYP004758314
Mail Address:	IRVING PLACE, 15TH FL NE
Mail City/State/Zip:	NEW YORK, NY 10003
Facility Phone:	Not reported
Emergency Phone:	Not reported
Contact:	THERESA BURKARD
Comments:	Not reported
SIC Code:	Not reported
County:	NY047
Municipal:	Not reported
Previous EPA Id:	Not reported
Gen Flag:	Not reported
Trans Flag:	Not reported
TSDF Flag:	Not reported
Name Change:	Not reported
Date Change:	Not reported

Manifest:

Manifest Number:	014088373JJK
EPA ID:	NYP004758314
Date Shipped:	3/26/2015
TSDF EPA ID:	NJD002200046
Transporter EPA ID:	NJ0000027193
Transporter 2 EPA ID:	Not reported
Transporter 3 EPA ID:	Not reported
Transporter 4 EPA ID:	Not reported
Transporter 5 EPA ID:	Not reported
Transporter 6 EPA ID:	Not reported
Transporter 7 EPA ID:	Not reported
Transporter 8 EPA ID:	Not reported
Transporter 9 EPA ID:	Not reported
Transporter 10 EPA ID:	Not reported
Date Trans1 Transported Waste:	Not reported
Date Trans2 Transported Waste:	Not reported
Date Trans3 Transported Waste:	Not reported
Date Trans4 Transported Waste:	Not reported
Date Trans5 Transported Waste:	Not reported
Date Trans6 Transported Waste:	Not reported

CON EDISON (Continued) **S120669632**

Date Trans7 Transported Waste:	Not reported
Date Trans8 Transported Waste:	Not reported
Date Trans9 Transported Waste:	Not reported
Date Trans10 Transported Waste:	Not reported
Date TSDF Received Waste:	Not reported
TSDF EPA Facility Name:	Not reported
QTY Units:	Not reported
Transporter SEQ ID:	Not reported
Transporter-1 Date:	Not reported
Waste SEQ ID:	Not reported
Waste Type Code 2:	Not reported
Waste Type Code 3:	Not reported
Waste Type Code 4:	Not reported
Waste Type Code 5:	Not reported
Waste Type Code 6:	Not reported
Date Accepted:	Not reported
Manifest Discrepancy Type:	Not reported
Data Entry Number:	Not reported
Was Load Rejected:	NEW YORK, NY 10003
Reason Load Was Rejected:	Not reported

AE243 **CON EDISON** **NY MANIFEST** **S119074019**
West **UNDERHILL AVE & DEAN ST MH2935** **N/A**
1/8-1/4 **BROOKLYN, NY 11238**
0.185 mi.
977 ft. **Site 3 of 7 in cluster AE**

Relative:
Higher

Actual:
95 ft.

NY MANIFEST:

Country:	USA
EPA ID:	NYP004758314
Facility Status:	Not reported
Location Address 1:	UNDERHILL AVE & DEAN ST
Code:	BP
Location Address 2:	Not reported
Total Tanks:	Not reported
Location City:	BROOKLYN
Location State:	NY
Location Zip:	11238
Location Zip 4:	Not reported

NY MANIFEST:

EPAID:	NYP004758314
Mailing Name:	CON EDISON
Mailing Contact:	TOM TEELING
Mailing Address 1:	4 IRVING PLACE - 15TH FLOOR
Mailing Address 2:	Not reported
Mailing City:	NEW YORK
Mailing State:	NY
Mailing Zip:	10003
Mailing Zip 4:	Not reported
Mailing Country:	USA
Mailing Phone:	Not reported

NY MANIFEST:

Document ID:	Not reported
Manifest Status:	Not reported

CON EDISON (Continued) **S119074019**

seq:	Not reported
Year:	2015
Trans1 State ID:	NJ0000027193
Trans2 State ID:	Not reported
Generator Ship Date:	03/26/2015
Trans1 Recv Date:	03/26/2015
Trans2 Recv Date:	Not reported
TSD Site Recv Date:	03/27/2015
Part A Recv Date:	Not reported
Part B Recv Date:	Not reported
Generator EPA ID:	NYP004758314
Trans1 EPA ID:	Not reported
Trans2 EPA ID:	Not reported
TSDF ID 1:	NJD002200046
TSDF ID 2:	Not reported
Manifest Tracking Number:	014088373JJK
Import Indicator:	N
Export Indicator:	N
Discr Quantity Indicator:	N
Discr Type Indicator:	N
Discr Residue Indicator:	N
Discr Partial Reject Indicator:	N
Discr Full Reject Indicator:	N
Manifest Ref Number:	Not reported
Alt Facility RCRA ID:	Not reported
Alt Facility Sign Date:	Not reported
MGMT Method Type Code:	H110
Waste Code:	Not reported
Waste Code:	Not reported
Waste Code:	Not reported
Waste Code:	Not reported
Waste Code:	Not reported
Waste Code:	Not reported
Quantity:	3000
Units:	P - Pounds
Number of Containers:	1
Container Type:	TT - Cargo tank, tank trucks
Handling Method:	T Chemical, physical, or biological treatment.
Specific Gravity:	1
Waste Code:	D008
Waste Code 1_2:	Not reported
Waste Code 1_3:	Not reported
Waste Code 1_4:	Not reported
Waste Code 1_5:	Not reported
Waste Code 1_6:	Not reported

Click this hyperlink while viewing on your computer to access
-1 additional NY MANIFEST: record(s) in the EDR Site Report.

AA244 **NYNEX-MANHOLE** **RCRA NonGen / NLR** **1007205243**
NNW **FULTON ST & CAMBRIDGE AVE** **NY MANIFEST** **NYP000922682**
1/8-1/4 **BROOKLYN, NY 00000**
0.185 mi.
978 ft. **Site 2 of 2 in cluster AA**

Relative:
Lower

Actual:
69 ft.

RCRA NonGen / NLR:

Date form received by agency:	03/27/1996
Facility name:	NYNEX-MANHOLE
Facility address:	FULTON ST & CAMBRIDGE AVE BROOKLYN, NY 00000-0000
EPA ID:	NYP000922682
Mailing address:	221 E 37TH ST 4TH FLR NEW YORK, NY 10016-0000
Contact:	JOHN QUATRALE
Contact address:	221 E 37TH ST 4TH FLR NEW YORK, NY 10016-0000
Contact country:	US
Contact telephone:	212-338-7141
Telephone ext.:	9999
Contact email:	Not reported
EPA Region:	02
Classification:	Non-Generator
Description:	Handler: Non-Generators do not presently generate hazardous waste

Handler Activities Summary:

U.S. importer of hazardous waste:	No
Mixed waste (haz. and radioactive):	No
Recycler of hazardous waste:	No
Transporter of hazardous waste:	No
Treater, storer or disposer of HW:	No
Underground injection activity:	No
On-site burner exemption:	No
Furnace exemption:	No
Used oil fuel burner:	No
Used oil processor:	No
User oil refiner:	No
Used oil fuel marketer to burner:	No
Used oil Specification marketer:	No
Used oil transfer facility:	No
Used oil transporter:	No

Historical Generators:

Date form received by agency:	03/26/1996
Site name:	NYNEX-MANHOLE
Classification:	Not a generator, verified

Date form received by agency:	03/25/1996
Site name:	NYNEX-MANHOLE
Classification:	Large Quantity Generator

Violation Status: No violations found

NY MANIFEST:

Country:	USA
EPA ID:	NYP000922682
Facility Status:	Not reported
Location Address 1:	FULTON ST & CAMBRIDGE AVE
Code:	BP

NYNEX-MANHOLE (Continued) **1007205243**

Location Address 2:	Not reported
Total Tanks:	Not reported
Location City:	BROOKLYN
Location State:	NY
Location Zip:	14729
Location Zip 4:	Not reported

NY MANIFEST:

EPAID:	NYP000922682
Mailing Name:	NYNEX
Mailing Contact:	JOSE E RODRIGUEZ
Mailing Address 1:	221 EAST 37TH STREET
Mailing Address 2:	Not reported
Mailing City:	NEW YORK
Mailing State:	NY
Mailing Zip:	10016
Mailing Zip 4:	Not reported
Mailing Country:	USA
Mailing Phone:	2123956040

NY MANIFEST:

Document ID:	NJA2205571
Manifest Status:	C
seq:	Not reported
Year:	1995
Trans1 State ID:	50060
Trans2 State ID:	Not reported
Generator Ship Date:	11/21/1995
Trans1 Recv Date:	11/21/1995
Trans2 Recv Date:	/ /
TSD Site Recv Date:	11/27/1995
Part A Recv Date:	/ /
Part B Recv Date:	12/12/1995
Generator EPA ID:	NYP000922682
Trans1 EPA ID:	NYD980761191
Trans2 EPA ID:	Not reported
TSDF ID 1:	NJD002200046
TSDF ID 2:	Not reported
Manifest Tracking Number:	Not reported
Import Indicator:	Not reported
Export Indicator:	Not reported
Discr Quantity Indicator:	Not reported
Discr Type Indicator:	Not reported
Discr Residue Indicator:	Not reported
Discr Partial Reject Indicator:	Not reported
Discr Full Reject Indicator:	Not reported
Manifest Ref Number:	Not reported
Alt Facility RCRA ID:	Not reported
Alt Facility Sign Date:	Not reported
MGMT Method Type Code:	Not reported
Waste Code:	D008 - LEAD 5.0 MG/L TCLP
Waste Code:	Not reported
Waste Code:	Not reported
Waste Code:	Not reported
Waste Code:	Not reported
Waste Code:	Not reported
Quantity:	00330

NYNEX-MANHOLE (Continued) **1007205243**

Units:	G - Gallons (liquids only)* (8.3 pounds)
Number of Containers:	006
Container Type:	DM - Metal drums, barrels
Handling Method:	T Chemical, physical, or biological treatment.
Specific Gravity:	100

Click this hyperlink while viewing on your computer to access
-1 additional NY MANIFEST: record(s) in the EDR Site Report.

V245 **32 PUTNAM AVENUE** **NY AST** **A100183443**
NNE **32 PUTNAM AVENUE** **N/A**
1/8-1/4 **BROOKLYN, NY 11238**
0.186 mi.
981 ft. **Site 7 of 9 in cluster V**

Relative:
Lower

Actual:
69 ft.

AST:

Region:	STATE
DEC Region:	2
Site Status:	Active
Facility Id:	2-606871
Program Type:	PBS
UTM X:	587875.51791
UTM Y:	4504043.15268
Expiration Date:	08/29/2021
Site Type:	Apartment Building/Office Building

Affiliation Records:

Site Id:	28726
Affiliation Type:	Facility Operator
Company Name:	32 PUTNAM AVENUE
Contact Type:	Not reported
Contact Name:	EVELYN CABRERA
Address1:	Not reported
Address2:	Not reported
City:	Not reported
State:	NN
Zip Code:	Not reported
Country Code:	001
Phone:	(212) 863-7444
EMail:	Not reported
Fax Number:	Not reported
Modified By:	JAAVERSA
Date Last Modified:	2016-10-17

Site Id:	28726
Affiliation Type:	Emergency Contact
Company Name:	NYC/HPD/DAMP
Contact Type:	Not reported
Contact Name:	DEREK PARSONS
Address1:	Not reported
Address2:	Not reported
City:	Not reported
State:	NN
Zip Code:	Not reported
Country Code:	999
Phone:	(917) 559-4337
EMail:	Not reported

32 PUTNAM AVENUE (Continued) **A100183443**

Fax Number:	Not reported
Modified By:	DMPOKRZY
Date Last Modified:	2017-11-13

Site Id:	28726
Affiliation Type:	Facility Owner
Company Name:	NYC DEPT. OF HOUSING PRESERVATION & DEVELOPMENT
Contact Type:	DIRECTOR OF FIELD OPERATIONS & ENVIRONMENTAL COMPL
Contact Name:	DEREK PARSONS
Address1:	100 GOLD STREET
Address2:	Not reported
City:	NEW YORK
State:	NY
Zip Code:	10038
Country Code:	001
Phone:	(212) 863-7444
EMail:	Not reported
Fax Number:	Not reported
Modified By:	JAAVERSA
Date Last Modified:	2016-10-17

Site Id:	28726
Affiliation Type:	Mail Contact
Company Name:	NYC HPD
Contact Type:	Not reported
Contact Name:	ASST COMMISSIONER - DIV OF PROPERTY MANAGEMENT
Address1:	100 GOLD STREET
Address2:	7T-2
City:	NEW YORK
State:	NY
Zip Code:	10038
Country Code:	001
Phone:	(212) 863-7087
EMail:	Not reported
Fax Number:	Not reported
Modified By:	JAAVERSA
Date Last Modified:	2016-10-17

Tank Info:

Tank Number:	001
Tank Id:	61968
Material Code:	0001
Common Name of Substance:	#2 Fuel Oil (On-Site Consumption)

Equipment Records:

L00 - Piping Leak Detection - None
C03 - Pipe Location - Aboveground/Underground Combination
G00 - Tank Secondary Containment - None
J02 - Dispenser - Suction Dispenser
F00 - Pipe External Protection - None
I05 - Overfill - Vent Whistle
E00 - Piping Secondary Containment - None
H00 - Tank Leak Detection - None
A00 - Tank Internal Protection - None
B01 - Tank External Protection - Painted/Asphalt Coating

32 PUTNAM AVENUE (Continued) **A100183443**

D01 - Pipe Type - Steel/Carbon Steel/Iron
K00 - Spill Prevention - None

Tank Location:	1
Tank Type:	Steel/Carbon Steel/Iron
Tank Status:	In Service
Pipe Model:	Not reported
Install Date:	01/01/1959
Capacity Gallons:	1500
Tightness Test Method:	-
Date Test:	Not reported
Next Test Date:	Not reported
Date Tank Closed:	Not reported
Register:	True
Modified By:	JAAVERSA
Last Modified:	04/14/2017
Material Name:	#2 fuel oil (on-site consumption)

AC246 **CON EDISON - SERVICE BOX 41752** **RCRA-LQG** **1016967371**
South **429 ST. MARKS AVE.** **NYP004409876**
1/8-1/4 **BROOKLYN, NY 11238**
0.188 mi.
995 ft. **Site 2 of 11 in cluster AC**

Relative:
Higher

Actual:
111 ft.

RCRA-LQG:

Date form received by agency:	03/27/2014
Facility name:	CON EDISON - SERVICE BOX 41752
Facility address:	429 ST. MARKS AVE. BROOKLYN, NY 11238
EPA ID:	NYP004409876
Mailing address:	IRVING PLACE, 15TH FL NE NEW YORK, NY 10003
Contact:	DENNIS HUACON
Contact address:	IRVING PLACE, 15TH FL NE NEW YORK, NY 10003
Contact country:	US
Contact telephone:	212-460-2757
Contact email:	HUACOND@CONED.COM
EPA Region:	02
Classification:	Large Quantity Generator
Description:	Handler: generates 1,000 kg or more of hazardous waste during any calendar month; or generates more than 1 kg of acutely hazardous waste during any calendar month; or generates more than 100 kg of any residue or contaminated soil, waste or other debris resulting from the cleanup of a spill, into or on any land or water, of acutely hazardous waste during any calendar month; or generates 1 kg or less of acutely hazardous waste during any calendar month, and accumulates more than 1 kg of acutely hazardous waste at any time; or generates 100 kg or less of any residue or contaminated soil, waste or other debris resulting from the cleanup of a spill, into or on any land or water, of acutely hazardous waste during any calendar month, and accumulates more than 100 kg of that material at any time

Owner/Operator Summary:

Owner/operator name:	CONSOLIDATED EDISON COMPANY OF NY, INC.
Owner/operator address:	IRVING PLACE NEW YORK, NY 10003
Owner/operator country:	US

CON EDISON - SERVICE BOX 41752 (Continued) **1016967371**

Owner/operator telephone: Not reported
Owner/operator email: Not reported
Owner/operator fax: Not reported
Owner/operator extension: Not reported
Legal status: Private
Owner/Operator Type: Operator
Owner/Op start date: 12/20/2013
Owner/Op end date: Not reported

Owner/operator name: CONSOLIDATED EDISON COMPANY OF NY, INC.
Owner/operator address: IRVING PLACE
NEW YORK, NY 10003
Owner/operator country: US
Owner/operator telephone: Not reported
Owner/operator email: Not reported
Owner/operator fax: Not reported
Owner/operator extension: Not reported
Legal status: Private
Owner/Operator Type: Owner
Owner/Op start date: 12/20/2013
Owner/Op end date: Not reported

Handler Activities Summary:
U.S. importer of hazardous waste: No
Mixed waste (haz. and radioactive): No
Recycler of hazardous waste: No
Transporter of hazardous waste: No
Treater, storer or disposer of HW: No
Underground injection activity: No
On-site burner exemption: No
Furnace exemption: No
Used oil fuel burner: No
Used oil processor: No
User oil refiner: No
Used oil fuel marketer to burner: No
Used oil Specification marketer: No
Used oil transfer facility: No
Used oil transporter: No

. Waste code: D008
. Waste name: LEAD

Historical Generators:
Date form received by agency: 01/20/2014
Site name: CON EDISON SERVICE BOX: 41752
Classification: Not a generator, verified

Date form received by agency: 12/20/2013
Site name: CON EDISON SERVICE BOX: 41752
Classification: Conditionally Exempt Small Quantity Generator

Violation Status: No violations found

AC247
South
1/8-1/4
0.188 mi.
995 ft.

CON EDISON
429 ST. MARKS AVE.
BROOKLYN, NY 11238

Site 3 of 11 in cluster AC

NY MANIFEST **1016967370**
N/A

Relative:
Higher

Actual:
111 ft.

NY MANIFEST:

Country:	USA
EPA ID:	NYP004409876
Facility Status:	Not reported
Location Address 1:	429 ST MARKS AVE
Code:	BP
Location Address 2:	SB41752
Total Tanks:	Not reported
Location City:	BROOKLYN
Location State:	NY
Location Zip:	11238
Location Zip 4:	Not reported

NY MANIFEST:

EPAID:	NYP004409876
Mailing Name:	CON EDISON
Mailing Contact:	CON EDISON
Mailing Address 1:	4 IRVING PLACE
Mailing Address 2:	15TH FL
Mailing City:	NEW YORK
Mailing State:	NY
Mailing Zip:	10003
Mailing Zip 4:	Not reported
Mailing Country:	USA
Mailing Phone:	Not reported

NY MANIFEST:

Document ID:	Not reported
Manifest Status:	Not reported
seq:	Not reported
Year:	2013
Trans1 State ID:	NJD003812047
Trans2 State ID:	Not reported
Generator Ship Date:	12/20/2013
Trans1 Recv Date:	12/20/2013
Trans2 Recv Date:	Not reported
TSD Site Recv Date:	12/26/2013
Part A Recv Date:	Not reported
Part B Recv Date:	Not reported
Generator EPA ID:	NYP004409876
Trans1 EPA ID:	Not reported
Trans2 EPA ID:	Not reported
TSDF ID 1:	NJD991291105
TSDF ID 2:	Not reported
Manifest Tracking Number:	002300733GBF
Import Indicator:	N
Export Indicator:	N
Discr Quantity Indicator:	N
Discr Type Indicator:	N
Discr Residue Indicator:	N
Discr Partial Reject Indicator:	N
Discr Full Reject Indicator:	N
Manifest Ref Number:	Not reported

CON EDISON (Continued) **1016967370**

Alt Facility RCRA ID:	Not reported
Alt Facility Sign Date:	Not reported
MGMT Method Type Code:	H110
Waste Code:	Not reported
Waste Code:	Not reported
Waste Code:	Not reported
Waste Code:	Not reported
Waste Code:	Not reported
Waste Code:	Not reported
Quantity:	300
Units:	G - Gallons (liquids only)* (8.3 pounds)
Number of Containers:	1
Container Type:	TT - Cargo tank, tank trucks
Handling Method:	T Chemical, physical, or biological treatment.
Specific Gravity:	1
Waste Code:	D008
Waste Code 1_2:	Not reported
Waste Code 1_3:	Not reported
Waste Code 1_4:	Not reported
Waste Code 1_5:	Not reported
Waste Code 1_6:	Not reported

Click this hyperlink while viewing on your computer to access
-1 additional NY MANIFEST: record(s) in the EDR Site Report.

V248 **PUTNAM COURT LP** **RCRA NonGen / NLR** **1015747162**
NNE **36-44 PUTNAM AVE** **NY MANIFEST** **NYR000189340**
1/8-1/4 **BROOKLYN, NY 11238**
0.189 mi.
997 ft. **Site 8 of 9 in cluster V**

Relative: **Lower**

Actual: **69 ft.**

RCRA NonGen / NLR:

Date form received by agency:	08/03/2012
Facility name:	PUTNAM COURT LP
Facility address:	36-44 PUTNAM AVE BROOKLYN, NY 11238
EPA ID:	NYR000189340
Mailing address:	DOUGLASS ST 2ND FL BROOKLYN, NY 11217
Contact:	MARK ZIMET
Contact address:	DOUGLASS ST 2ND FL BROOKLYN, NY 11217
Contact country:	US
Contact telephone:	718-388-9407
Telephone ext.:	11
Contact email:	MZIMET@DUNNDEV.COM
EPA Region:	02
Classification:	Non-Generator
Description:	Handler: Non-Generators do not presently generate hazardous waste

Owner/Operator Summary:

Owner/operator name:	PUTNAM COURT LP
Owner/operator address:	DOUGLAS ST 2ND FL BROOKLYN, NY 11217
Owner/operator country:	US
Owner/operator telephone:	718-388-9407

PUTNAM COURT LP (Continued) **1015747162**

Owner/operator email: Not reported
Owner/operator fax: Not reported
Owner/operator extension: Not reported
Legal status: Private
Owner/Operator Type: Owner
Owner/Op start date: 05/03/2011
Owner/Op end date: Not reported

Owner/operator name: PUTNAM COURT LP
Owner/operator address: Not reported
Not reported
Owner/operator country: US
Owner/operator telephone: Not reported
Owner/operator email: Not reported
Owner/operator fax: Not reported
Owner/operator extension: Not reported
Legal status: Private
Owner/Operator Type: Operator
Owner/Op start date: 05/03/2011
Owner/Op end date: Not reported

Handler Activities Summary:
U.S. importer of hazardous waste: No
Mixed waste (haz. and radioactive): No
Recycler of hazardous waste: No
Transporter of hazardous waste: No
Treater, storer or disposer of HW: No
Underground injection activity: No
On-site burner exemption: No
Furnace exemption: No
Used oil fuel burner: No
Used oil processor: No
User oil refiner: No
Used oil fuel marketer to burner: No
Used oil Specification marketer: No
Used oil transfer facility: No
Used oil transporter: No

. Waste code: D008
. Waste name: LEAD

Historical Generators:
Date form received by agency: 01/04/2012
Site name: PUTNAM COURT LP
Classification: Large Quantity Generator

. Waste code: D008
. Waste name: LEAD

Violation Status: No violations found

NY MANIFEST:
Country: USA
EPA ID: NYR000189340
Facility Status: Not reported
Location Address 1: 36-44 PUTNAM AVENUE
Code: BP

PUTNAM COURT LP (Continued) **1015747162**

Location Address 2:	Not reported
Total Tanks:	Not reported
Location City:	BROOKLYN
Location State:	NY
Location Zip:	11238
Location Zip 4:	Not reported

NY MANIFEST:

EPAID:	NYR000189340
Mailing Name:	PUTNAM COURT LP
Mailing Contact:	VICTORIA WHELAN
Mailing Address 1:	316 DOUGLAS ST
Mailing Address 2:	Not reported
Mailing City:	BROOKLYN
Mailing State:	NY
Mailing Zip:	11217
Mailing Zip 4:	Not reported
Mailing Country:	USA
Mailing Phone:	5165768844

NY MANIFEST:

Document ID:	Not reported
Manifest Status:	Not reported
seq:	Not reported
Year:	2012
Trans1 State ID:	NJR000029967
Trans2 State ID:	Not reported
Generator Ship Date:	01/26/2012
Trans1 Recv Date:	01/26/2012
Trans2 Recv Date:	Not reported
TSD Site Recv Date:	01/26/2012
Part A Recv Date:	Not reported
Part B Recv Date:	Not reported
Generator EPA ID:	NYR000189340
Trans1 EPA ID:	Not reported
Trans2 EPA ID:	Not reported
TSDF ID 1:	NJD991291105
TSDF ID 2:	Not reported
Manifest Tracking Number:	008928731JJK
Import Indicator:	N
Export Indicator:	N
Discr Quantity Indicator:	N
Discr Type Indicator:	N
Discr Residue Indicator:	N
Discr Partial Reject Indicator:	N
Discr Full Reject Indicator:	N
Manifest Ref Number:	Not reported
Alt Facility RCRA ID:	Not reported
Alt Facility Sign Date:	Not reported
MGMT Method Type Code:	H111
Waste Code:	Not reported
Waste Code:	Not reported
Waste Code:	Not reported
Waste Code:	Not reported
Waste Code:	Not reported
Waste Code:	Not reported
Quantity:	20.0

PUTNAM COURT LP (Continued) **1015747162**

Units:	Y - Cubic yards* (.85 tons)
Number of Containers:	1.0
Container Type:	DT - Dump trucks
Handling Method:	T Chemical, physical, or biological treatment.
Specific Gravity:	1.0
Waste Code:	D008
Waste Code 1_2:	Not reported
Waste Code 1_3:	Not reported
Waste Code 1_4:	Not reported
Waste Code 1_5:	Not reported
Waste Code 1_6:	Not reported

Click this hyperlink while viewing on your computer to access
-1 additional NY MANIFEST: record(s) in the EDR Site Report.

V249 **PUTNAM COURT LP** **NJ MANIFEST** **S117987401**
NNE **36-44 PUTNAM AVE** **N/A**
1/8-1/4 **BROOKLYN, NY 11238**
0.189 mi.
997 ft. **Site 9 of 9 in cluster V**

Relative:
Lower

Actual:
69 ft.

NJ MANIFEST:

EPA Id:	NYR000189340
Mail Address:	DOUGLASS ST 2ND FL
Mail City/State/Zip:	BROOKLYN, NY 11217
Facility Phone:	Not reported
Emergency Phone:	Not reported
Contact:	MARK ZIMET
Comments:	Not reported
SIC Code:	Not reported
County:	NY047
Municipal:	Not reported
Previous EPA Id:	Not reported
Gen Flag:	Not reported
Trans Flag:	Not reported
TSDF Flag:	Not reported
Name Change:	Not reported
Date Change:	Not reported

Manifest:

Manifest Number:	008928731JJK
EPA ID:	NYR000189340
Date Shipped:	1/26/2012
TSDF EPA ID:	NJD991291105
Transporter EPA ID:	NJR000029967
Transporter 2 EPA ID:	Not reported
Transporter 3 EPA ID:	Not reported
Transporter 4 EPA ID:	Not reported
Transporter 5 EPA ID:	Not reported
Transporter 6 EPA ID:	Not reported
Transporter 7 EPA ID:	Not reported
Transporter 8 EPA ID:	Not reported
Transporter 9 EPA ID:	Not reported
Transporter 10 EPA ID:	Not reported
Date Trans1 Transported Waste:	Not reported
Date Trans2 Transported Waste:	Not reported
Date Trans3 Transported Waste:	Not reported

PUTNAM COURT LP (Continued) **S117987401**

Date Trans4 Transported Waste:	Not reported
Date Trans5 Transported Waste:	Not reported
Date Trans6 Transported Waste:	Not reported
Date Trans7 Transported Waste:	Not reported
Date Trans8 Transported Waste:	Not reported
Date Trans9 Transported Waste:	Not reported
Date Trans10 Transported Waste:	Not reported
Date TSDF Received Waste:	Not reported
TSDF EPA Facility Name:	Not reported
QTY Units:	Not reported
Transporter SEQ ID:	Not reported
Transporter-1 Date:	Not reported
Waste SEQ ID:	Not reported
Waste Type Code 2:	Not reported
Waste Type Code 3:	Not reported
Waste Type Code 4:	Not reported
Waste Type Code 5:	Not reported
Waste Type Code 6:	Not reported
Date Accepted:	Not reported
Manifest Discrepancy Type:	Not reported
Data Entry Number:	Not reported
Was Load Rejected:	BROOKLYN, NY 11217
Reason Load Was Rejected:	Not reported

Waste:

Manifest Year:	Not reported
Waste Code:	D008
Hand Code:	Not reported
Quantity:	20.00 Cubic Yards

AF250 **CON EDISON - MANHOLE 2923** **RCRA-LQG** **1019325965**
SW **ST MARKS AVE & WASHINGTON AVE** **NYP004874422**
1/8-1/4 **BROOKLYN, NY 11238**
0.190 mi.
1001 ft. **Site 1 of 10 in cluster AF**

Relative: **Higher**

Actual: **111 ft.**

RCRA-LQG:

Date form received by agency:	02/26/2016
Facility name:	CON EDISON - MANHOLE 2923
Facility address:	ST MARKS AVE & WASHINGTON AVE BROOKLYN, NY 11238
EPA ID:	NYP004874422
Mailing address:	IRVING PLACE, 15TH FL NE NEW YORK, NY 10003
Contact:	THERESA BURKARD
Contact address:	IRVING PLACE, 15TH FL NE NEW YORK, NY 10003
Contact country:	US
Contact telephone:	212-460-2262
Contact email:	BURKARDT@CONED.COM
EPA Region:	02
Classification:	Large Quantity Generator
Description:	Handler: generates 1,000 kg or more of hazardous waste during any calendar month; or generates more than 1 kg of acutely hazardous waste during any calendar month; or generates more than 100 kg of any

CON EDISON - MANHOLE 2923 (Continued) **1019325965**

residue or contaminated soil, waste or other debris resulting from the cleanup of a spill, into or on any land or water, of acutely hazardous waste during any calendar month; or generates 1 kg or less of acutely hazardous waste during any calendar month, and accumulates more than 1 kg of acutely hazardous waste at any time; or generates 100 kg or less of any residue or contaminated soil, waste or other debris resulting from the cleanup of a spill, into or on any land or water, of acutely hazardous waste during any calendar month, and accumulates more than 100 kg of that material at any time

Owner/Operator Summary:

Owner/operator name:	CONSOLIDATED EDISON COMPANY OF NY, INC.
Owner/operator address:	IRVING PLACE NEW YORK, NY 10003
Owner/operator country:	US
Owner/operator telephone:	Not reported
Owner/operator email:	Not reported
Owner/operator fax:	Not reported
Owner/operator extension:	Not reported
Legal status:	Private
Owner/Operator Type:	Owner
Owner/Op start date:	11/30/2015
Owner/Op end date:	Not reported

Owner/operator name:	CONSOLIDATED EDISON COMPANY OF NY, INC.
Owner/operator address:	IRVING PLACE NEW YORK, NY 10003
Owner/operator country:	US
Owner/operator telephone:	Not reported
Owner/operator email:	Not reported
Owner/operator fax:	Not reported
Owner/operator extension:	Not reported
Legal status:	Private
Owner/Operator Type:	Operator
Owner/Op start date:	11/30/2015
Owner/Op end date:	Not reported

Handler Activities Summary:

U.S. importer of hazardous waste:	No
Mixed waste (haz. and radioactive):	No
Recycler of hazardous waste:	No
Transporter of hazardous waste:	No
Treater, storer or disposer of HW:	No
Underground injection activity:	No
On-site burner exemption:	No
Furnace exemption:	No
Used oil fuel burner:	No
Used oil processor:	No
User oil refiner:	No
Used oil fuel marketer to burner:	No
Used oil Specification marketer:	No
Used oil transfer facility:	No
Used oil transporter:	No

. Waste code:	D008
. Waste name:	LEAD

CON EDISON - MANHOLE 2923 (Continued) **1019325965**

Biennial Reports:

Last Biennial Reporting Year: 2017

Annual Waste Handled:
Waste code: D008
Waste name: LEAD
Amount (Lbs): 3320

Violation Status: No violations found

AF251 **CON ED** **NY MANIFEST** **S118563698**
SW **ST MARKS AVE & WASHINGTON AVE** **N/A**
1/8-1/4 **BROOKLYN, NY 11211**
0.190 mi.
1001 ft. **Site 2 of 10 in cluster AF**

Relative:
Higher

Actual:
111 ft.

NY MANIFEST:
Country: USA
EPA ID: NYP004872160
Facility Status: Not reported
Location Address 1: ST MARKS AVE & WASHINGTON AVE
Code: BP
Location Address 2: Not reported
Total Tanks: Not reported
Location City: BROOKLYN
Location State: NY
Location Zip: 11211
Location Zip 4: Not reported

NY MANIFEST:
EPAID: NYP004872160
Mailing Name: CON ED
Mailing Contact: CON ED
Mailing Address 1: 4 IRVING PL 15TH FL NE
Mailing Address 2: Not reported
Mailing City: NEW YORK
Mailing State: NY
Mailing Zip: 10003
Mailing Zip 4: Not reported
Mailing Country: USA
Mailing Phone: Not reported

Click this hyperlink while viewing on your computer to access
-1 additional NY MANIFEST: record(s) in the EDR Site Report.

AF252 **CON EDISON - MANHOLE 2923** **RCRA-LQG** **1019325943**
SW **ST MARKS AVE & WASHINGTON AVE** **NYP004872160**
1/8-1/4 **BROOKLYN, NY 11211**
0.190 mi.
1001 ft. **Site 3 of 10 in cluster AF**

Relative:
Higher

Actual:
111 ft.

RCRA-LQG:
Date form received by agency: 02/26/2016
Facility name: CON EDISON - MANHOLE 2923
Facility address: ST MARKS AVE & WASHINGTON AVE

CON EDISON - MANHOLE 2923 (Continued) **1019325943**

BROOKLYN, NY 11211
EPA ID: NYP004872160
Mailing address: IRVING PLACE, 15TH FL NE
NEW YORK, NY 10003
Contact: THERESA BURKARD
Contact address: IRVING PLACE, 15TH FL NE
NEW YORK, NY 10003
Contact country: US
Contact telephone: 212-460-2262
Contact email: BURKARDT@CONED.COM
EPA Region: 02
Classification: Large Quantity Generator
Description: Handler: generates 1,000 kg or more of hazardous waste during any calendar month; or generates more than 1 kg of acutely hazardous waste during any calendar month; or generates more than 100 kg of any residue or contaminated soil, waste or other debris resulting from the cleanup of a spill, into or on any land or water, of acutely hazardous waste during any calendar month; or generates 1 kg or less of acutely hazardous waste during any calendar month, and accumulates more than 1 kg of acutely hazardous waste at any time; or generates 100 kg or less of any residue or contaminated soil, waste or other debris resulting from the cleanup of a spill, into or on any land or water, of acutely hazardous waste during any calendar month, and accumulates more than 100 kg of that material at any time

Owner/Operator Summary:
Owner/operator name: CONSOLIDATED EDISON COMPANY OF NY, INC.
Owner/operator address: IRVING PLACE
NEW YORK, NY 10003
Owner/operator country: US
Owner/operator telephone: Not reported
Owner/operator email: Not reported
Owner/operator fax: Not reported
Owner/operator extension: Not reported
Legal status: Private
Owner/Operator Type: Operator
Owner/Op start date: 11/20/2015
Owner/Op end date: Not reported

Owner/operator name: CONSOLIDATED EDISON COMPANY OF NY, INC.
Owner/operator address: IRVING PLACE
NEW YORK, NY 10003
Owner/operator country: US
Owner/operator telephone: Not reported
Owner/operator email: Not reported
Owner/operator fax: Not reported
Owner/operator extension: Not reported
Legal status: Private
Owner/Operator Type: Owner
Owner/Op start date: 11/20/2015
Owner/Op end date: Not reported

Handler Activities Summary:
U.S. importer of hazardous waste: No
Mixed waste (haz. and radioactive): No
Recycler of hazardous waste: No

CON EDISON - MANHOLE 2923 (Continued) **1019325943**

Transporter of hazardous waste:	No
Treater, storer or disposer of HW:	No
Underground injection activity:	No
On-site burner exemption:	No
Furnace exemption:	No
Used oil fuel burner:	No
Used oil processor:	No
User oil refiner:	No
Used oil fuel marketer to burner:	No
Used oil Specification marketer:	No
Used oil transfer facility:	No
Used oil transporter:	No

. Waste code: D008
. Waste name: LEAD

. Waste code: B002
. Waste name: B002

Biennial Reports:

Last Biennial Reporting Year: 2017

Annual Waste Handled:

Waste code:	D008
Waste name:	LEAD
Amount (Lbs):	3320

Violation Status: No violations found

AF253 **CON EDISON - MANHOLE 2923** **NJ MANIFEST** **S120677903**
SW **ST MARKS AVE & WASHINGTON AVE** **N/A**
1/8-1/4 **BROOKLYN, NY 11211**
0.190 mi.
1001 ft. **Site 4 of 10 in cluster AF**

Relative:
Higher

Actual:
111 ft.

NJ MANIFEST:

EPA Id:	NYP004872160
Mail Address:	IRVING PLACE, 15TH FL NE
Mail City/State/Zip:	NEW YORK, NY 10003
Facility Phone:	Not reported
Emergency Phone:	Not reported
Contact:	THERESA BURKARD
Comments:	Not reported
SIC Code:	Not reported
County:	NY047
Municipal:	Not reported
Previous EPA Id:	Not reported
Gen Flag:	Not reported
Trans Flag:	Not reported
TSDF Flag:	Not reported
Name Change:	Not reported
Date Change:	Not reported

Manifest:

Manifest Number:	015320812JJK
EPA ID:	NYP004872160
Date Shipped:	11/20/2015
TSDF EPA ID:	NJD002200046

CON EDISON - MANHOLE 2923 (Continued) **S120677903**

Transporter EPA ID:	NJ0000027193
Transporter 2 EPA ID:	Not reported
Transporter 3 EPA ID:	Not reported
Transporter 4 EPA ID:	Not reported
Transporter 5 EPA ID:	Not reported
Transporter 6 EPA ID:	Not reported
Transporter 7 EPA ID:	Not reported
Transporter 8 EPA ID:	Not reported
Transporter 9 EPA ID:	Not reported
Transporter 10 EPA ID:	Not reported
Date Trans1 Transported Waste:	Not reported
Date Trans2 Transported Waste:	Not reported
Date Trans3 Transported Waste:	Not reported
Date Trans4 Transported Waste:	Not reported
Date Trans5 Transported Waste:	Not reported
Date Trans6 Transported Waste:	Not reported
Date Trans7 Transported Waste:	Not reported
Date Trans8 Transported Waste:	Not reported
Date Trans9 Transported Waste:	Not reported
Date Trans10 Transported Waste:	Not reported
Date TSDF Received Waste:	Not reported
TSDF EPA Facility Name:	Not reported
QTY Units:	Not reported
Transporter SEQ ID:	Not reported
Transporter-1 Date:	Not reported
Waste SEQ ID:	Not reported
Waste Type Code 2:	Not reported
Waste Type Code 3:	Not reported
Waste Type Code 4:	Not reported
Waste Type Code 5:	Not reported
Waste Type Code 6:	Not reported
Date Accepted:	Not reported
Manifest Discrepancy Type:	Not reported
Data Entry Number:	Not reported
Was Load Rejected:	NEW YORK, NY 10003
Reason Load Was Rejected:	Not reported

AF254 **CON ED** **NY MANIFEST** **S118563716**
SW **ST MARKS AVE & WASHINGTON AVE** **N/A**
1/8-1/4 **BROOKLYN, NY 11238**
0.190 mi.
1001 ft. **Site 5 of 10 in cluster AF**

Relative: **Higher**

Actual: **111 ft.**

NY MANIFEST:

Country:	USA
EPA ID:	NYP004874422
Facility Status:	Not reported
Location Address 1:	ST MARKS AVE & WASHINGTON AVE
Code:	BP
Location Address 2:	Not reported
Total Tanks:	Not reported
Location City:	BROOKLYN
Location State:	NY
Location Zip:	11238
Location Zip 4:	Not reported

CON ED (Continued) **S118563716**

NY MANIFEST:

EPAID:	NYP004874422
Mailing Name:	CON ED
Mailing Contact:	CON ED
Mailing Address 1:	4 IRVING PL 15TH FL NE
Mailing Address 2:	Not reported
Mailing City:	NEW YORK
Mailing State:	NY
Mailing Zip:	10003
Mailing Zip 4:	Not reported
Mailing Country:	USA
Mailing Phone:	Not reported

Click this hyperlink while viewing on your computer to access
-1 additional NY MANIFEST: record(s) in the EDR Site Report.

AF255 **CON EDISON - MANHOLE 2923** **NJ MANIFEST** **S120677924**
SW **ST MARKS AVE & WASHINGTON AVE** **N/A**
1/8-1/4 **BROOKLYN, NY 11238**
0.190 mi.
1001 ft. **Site 6 of 10 in cluster AF**

Relative:
Higher

Actual:
111 ft.

NJ MANIFEST:

EPA Id:	NYP004874422
Mail Address:	IRVING PLACE, 15TH FL NE
Mail City/State/Zip:	NEW YORK, NY 10003
Facility Phone:	Not reported
Emergency Phone:	Not reported
Contact:	THERESA BURKARD
Comments:	Not reported
SIC Code:	Not reported
County:	NY047
Municipal:	Not reported
Previous EPA Id:	Not reported
Gen Flag:	Not reported
Trans Flag:	Not reported
TSDF Flag:	Not reported
Name Change:	Not reported
Date Change:	Not reported

Manifest:

Manifest Number:	002622300GBF
EPA ID:	NYP004874422
Date Shipped:	11/30/2015
TSDF EPA ID:	NJD991291105
Transporter EPA ID:	NJD003812047
Transporter 2 EPA ID:	Not reported
Transporter 3 EPA ID:	Not reported
Transporter 4 EPA ID:	Not reported
Transporter 5 EPA ID:	Not reported
Transporter 6 EPA ID:	Not reported
Transporter 7 EPA ID:	Not reported
Transporter 8 EPA ID:	Not reported
Transporter 9 EPA ID:	Not reported
Transporter 10 EPA ID:	Not reported
Date Trans1 Transported Waste:	Not reported
Date Trans2 Transported Waste:	Not reported

CON EDISON - MANHOLE 2923 (Continued) **S120677924**

Date Trans3 Transported Waste:	Not reported
Date Trans4 Transported Waste:	Not reported
Date Trans5 Transported Waste:	Not reported
Date Trans6 Transported Waste:	Not reported
Date Trans7 Transported Waste:	Not reported
Date Trans8 Transported Waste:	Not reported
Date Trans9 Transported Waste:	Not reported
Date Trans10 Transported Waste:	Not reported
Date TSDF Received Waste:	Not reported
TSDF EPA Facility Name:	Not reported
QTY Units:	Not reported
Transporter SEQ ID:	Not reported
Transporter-1 Date:	Not reported
Waste SEQ ID:	Not reported
Waste Type Code 2:	Not reported
Waste Type Code 3:	Not reported
Waste Type Code 4:	Not reported
Waste Type Code 5:	Not reported
Waste Type Code 6:	Not reported
Date Accepted:	Not reported
Manifest Discrepancy Type:	Not reported
Data Entry Number:	Not reported
Was Load Rejected:	NEW YORK, NY 10003
Reason Load Was Rejected:	Not reported

Y256 **CON EDISON** **NY MANIFEST** **S117318600**
North **FRONT OF 11-24 PUTNAM AV** **N/A**
1/8-1/4 **BROOKLYN, NY 11221**
0.191 mi.
1006 ft. **Site 5 of 6 in cluster Y**

Relative:
Lower

Actual:
70 ft.

NY MANIFEST:

Country:	USA
EPA ID:	NYP004661583
Facility Status:	Not reported
Location Address 1:	FRONT OF 11-24 PUTNAM AV
Code:	BP
Location Address 2:	SB2364
Total Tanks:	Not reported
Location City:	BROOKLYN
Location State:	NY
Location Zip:	11221
Location Zip 4:	Not reported

NY MANIFEST:

EPAID:	NYP004661583
Mailing Name:	CON EDISON
Mailing Contact:	CON EDISON
Mailing Address 1:	4 IRVING PL
Mailing Address 2:	15TH FL
Mailing City:	NEW YORK
Mailing State:	NY
Mailing Zip:	10003
Mailing Zip 4:	Not reported
Mailing Country:	USA
Mailing Phone:	Not reported

CON EDISON (Continued) **S117318600**

NY MANIFEST:

Document ID:	Not reported
Manifest Status:	Not reported
seq:	Not reported
Year:	2014
Trans1 State ID:	NJD003812047
Trans2 State ID:	Not reported
Generator Ship Date:	09/19/2014
Trans1 Recv Date:	09/19/2014
Trans2 Recv Date:	Not reported
TSD Site Recv Date:	09/19/2014
Part A Recv Date:	Not reported
Part B Recv Date:	Not reported
Generator EPA ID:	NYP004661583
Trans1 EPA ID:	Not reported
Trans2 EPA ID:	Not reported
TSDF ID 1:	NJD991291105
TSDF ID 2:	Not reported
Manifest Tracking Number:	002617470GBF
Import Indicator:	N
Export Indicator:	N
Discr Quantity Indicator:	N
Discr Type Indicator:	N
Discr Residue Indicator:	N
Discr Partial Reject Indicator:	N
Discr Full Reject Indicator:	N
Manifest Ref Number:	Not reported
Alt Facility RCRA ID:	Not reported
Alt Facility Sign Date:	Not reported
MGMT Method Type Code:	H110
Waste Code:	Not reported
Waste Code:	Not reported
Waste Code:	Not reported
Waste Code:	Not reported
Waste Code:	Not reported
Waste Code:	Not reported
Quantity:	60
Units:	G - Gallons (liquids only)* (8.3 pounds)
Number of Containers:	1
Container Type:	TT - Cargo tank, tank trucks
Handling Method:	T Chemical, physical, or biological treatment.
Specific Gravity:	1
Waste Code:	D008
Waste Code 1_2:	Not reported
Waste Code 1_3:	Not reported
Waste Code 1_4:	Not reported
Waste Code 1_5:	Not reported
Waste Code 1_6:	Not reported

Click this hyperlink while viewing on your computer to access
-1 additional NY MANIFEST: record(s) in the EDR Site Report.

AC257 **CON EDISON SERVICE BOX: 41755** **RCRA NonGen / NLR** **1016967373**
South **400 ST MARKS AVE** **NY MANIFEST** **NYP004409892**
1/8-1/4 **BROOKLYN, NY 11238**
0.191 mi.
1011 ft. **Site 4 of 11 in cluster AC**

Relative:
Higher

Actual:
113 ft.

RCRA NonGen / NLR:

Date form received by agency:	01/20/2014
Facility name:	CON EDISON SERVICE BOX: 41755
Facility address:	400 ST MARKS AVE BROOKLYN, NY 11238
EPA ID:	NYP004409892
Mailing address:	IRVING PL, 15TH FL NE NEW YORK, NY 10003
Contact:	THOMAS TEELING
Contact address:	Not reported Not reported
Contact country:	Not reported
Contact telephone:	212-460-3770
Contact email:	Not reported
EPA Region:	02
Classification:	Non-Generator
Description:	Handler: Non-Generators do not presently generate hazardous waste

Handler Activities Summary:

U.S. importer of hazardous waste:	No
Mixed waste (haz. and radioactive):	No
Recycler of hazardous waste:	No
Transporter of hazardous waste:	No
Treater, storer or disposer of HW:	No
Underground injection activity:	No
On-site burner exemption:	No
Furnace exemption:	No
Used oil fuel burner:	No
Used oil processor:	No
User oil refiner:	No
Used oil fuel marketer to burner:	No
Used oil Specification marketer:	No
Used oil transfer facility:	No
Used oil transporter:	No

Historical Generators:

Date form received by agency:	12/20/2013
Site name:	CON EDISON SERVICE BOX: 41755
Classification:	Conditionally Exempt Small Quantity Generator
Violation Status:	No violations found

NY MANIFEST:

Country:	USA
EPA ID:	NYP004409892
Facility Status:	Not reported
Location Address 1:	400 ST MARKS AVE
Code:	BP
Location Address 2:	SB41755
Total Tanks:	Not reported
Location City:	BROOKLYN
Location State:	NY
Location Zip:	11238

CON EDISON SERVICE BOX: 41755 (Continued) **1016967373**

Location Zip 4: Not reported

NY MANIFEST:
EPAID: NYP004409892
Mailing Name: CON EDISON
Mailing Contact: CON EDISON
Mailing Address 1: 4 IRVING PLACE
Mailing Address 2: 15TH FL
Mailing City: NEW YORK
Mailing State: NY
Mailing Zip: 10003
Mailing Zip 4: Not reported
Mailing Country: USA
Mailing Phone: Not reported

NY MANIFEST:
Document ID: Not reported
Manifest Status: Not reported
seq: Not reported
Year: 2013
Trans1 State ID: NJD003812047
Trans2 State ID: Not reported
Generator Ship Date: 12/20/2013
Trans1 Recv Date: 12/20/2013
Trans2 Recv Date: Not reported
TSD Site Recv Date: 12/26/2013
Part A Recv Date: Not reported
Part B Recv Date: Not reported
Generator EPA ID: NYP004409892
Trans1 EPA ID: Not reported
Trans2 EPA ID: Not reported
TSDF ID 1: NJD991291105
TSDF ID 2: Not reported
Manifest Tracking Number: 002300734GBF
Import Indicator: N
Export Indicator: N
Discr Quantity Indicator: N
Discr Type Indicator: N
Discr Residue Indicator: N
Discr Partial Reject Indicator: N
Discr Full Reject Indicator: N
Manifest Ref Number: Not reported
Alt Facility RCRA ID: Not reported
Alt Facility Sign Date: Not reported
MGMT Method Type Code: H110
Waste Code: Not reported
Waste Code: Not reported
Waste Code: Not reported
Waste Code: Not reported
Waste Code: Not reported
Waste Code: Not reported
Quantity: 200
Units: G - Gallons (liquids only)* (8.3 pounds)
Number of Containers: 1
Container Type: TT - Cargo tank, tank trucks
Handling Method: T Chemical, physical, or biological treatment.
Specific Gravity: 1

CON EDISON SERVICE BOX: 41755 (Continued) **1016967373**

Waste Code:	D008
Waste Code 1_2:	Not reported
Waste Code 1_3:	Not reported
Waste Code 1_4:	Not reported
Waste Code 1_5:	Not reported
Waste Code 1_6:	Not reported

Click this hyperlink while viewing on your computer to access
-1 additional NY MANIFEST: record(s) in the EDR Site Report.

Z258 **CON EDISON** **NY MANIFEST** **S117737034**
SSW **661 WASHINGTON AVE** **N/A**
1/8-1/4 **BROOKLYN, NY 11238**
0.193 mi.
1018 ft. **Site 3 of 4 in cluster Z**

Relative:
Higher

Actual:
112 ft.

NY MANIFEST:

Country:	USA
EPA ID:	NYP004601548
Facility Status:	Not reported
Location Address 1:	661 WASHINGTON AVE
Code:	BP
Location Address 2:	Not reported
Total Tanks:	Not reported
Location City:	BROOKLYN
Location State:	NY
Location Zip:	11238
Location Zip 4:	Not reported

NY MANIFEST:

EPAID:	NYP004601548
Mailing Name:	CON EDISON
Mailing Contact:	TOM TEELING
Mailing Address 1:	4 IRVING PLACE 15TH FLOOR
Mailing Address 2:	Not reported
Mailing City:	NEW YORK
Mailing State:	NY
Mailing Zip:	10003
Mailing Zip 4:	Not reported
Mailing Country:	USA
Mailing Phone:	Not reported

NY MANIFEST:

Document ID:	Not reported
Manifest Status:	Not reported
seq:	Not reported
Year:	2014
Trans1 State ID:	NJ0000027193
Trans2 State ID:	Not reported
Generator Ship Date:	07/18/2014
Trans1 Recv Date:	07/18/2014
Trans2 Recv Date:	Not reported
TSD Site Recv Date:	07/18/2014
Part A Recv Date:	Not reported
Part B Recv Date:	Not reported
Generator EPA ID:	NYP004601548
Trans1 EPA ID:	Not reported

CON EDISON (Continued) **S117737034**

Trans2 EPA ID:	Not reported
TSDF ID 1:	NJD002200046
TSDF ID 2:	Not reported
Manifest Tracking Number:	012774494JJK
Import Indicator:	N
Export Indicator:	N
Discr Quantity Indicator:	N
Discr Type Indicator:	N
Discr Residue Indicator:	N
Discr Partial Reject Indicator:	N
Discr Full Reject Indicator:	N
Manifest Ref Number:	Not reported
Alt Facility RCRA ID:	Not reported
Alt Facility Sign Date:	Not reported
MGMT Method Type Code:	H110
Waste Code:	Not reported
Waste Code:	Not reported
Waste Code:	Not reported
Waste Code:	Not reported
Waste Code:	Not reported
Waste Code:	Not reported
Quantity:	750
Units:	G - Gallons (liquids only)* (8.3 pounds)
Number of Containers:	1
Container Type:	TT - Cargo tank, tank trucks
Handling Method:	T Chemical, physical, or biological treatment.
Specific Gravity:	1
Waste Code:	D008
Waste Code 1_2:	Not reported
Waste Code 1_3:	Not reported
Waste Code 1_4:	Not reported
Waste Code 1_5:	Not reported
Waste Code 1_6:	Not reported

Click this hyperlink while viewing on your computer to access
-1 additional NY MANIFEST: record(s) in the EDR Site Report.

Z259 **CON EDISON SERVICE BOX: 41748** **RCRA NonGen / NLR** **1016968218**
SSW **364 ST MARKS AVE** **NY MANIFEST** **NYP004418281**
1/8-1/4 **BROOKLYN, NY 11238**
0.193 mi.
1020 ft. **Site 4 of 4 in cluster Z**

Relative:
Higher

Actual:
113 ft.

RCRA NonGen / NLR:

Date form received by agency:	02/14/2014
Facility name:	CON EDISON SERVICE BOX: 41748
Facility address:	364 ST MARKS AVE BROOKLYN, NY 11238
EPA ID:	NYP004418281
Mailing address:	IRVING PL, 15TH FL NE NEW YORK, NY 10003
Contact:	THOMAS TEELING
Contact address:	Not reported Not reported
Contact country:	Not reported
Contact telephone:	212-460-3770
Contact email:	Not reported

CON EDISON SERVICE BOX: 41748 (Continued) **1016968218**

EPA Region: 02
Classification: Non-Generator
Description: Handler: Non-Generators do not presently generate hazardous waste

Handler Activities Summary:
U.S. importer of hazardous waste: No
Mixed waste (haz. and radioactive): No
Recycler of hazardous waste: No
Transporter of hazardous waste: No
Treater, storer or disposer of HW: No
Underground injection activity: No
On-site burner exemption: No
Furnace exemption: No
Used oil fuel burner: No
Used oil processor: No
User oil refiner: No
Used oil fuel marketer to burner: No
Used oil Specification marketer: No
Used oil transfer facility: No
Used oil transporter: No

Historical Generators:
Date form received by agency: 01/14/2014
Site name: CON EDISON SERVICE BOX: 41748
Classification: Conditionally Exempt Small Quantity Generator

Violation Status: No violations found

NY MANIFEST:
Country: USA
EPA ID: NYP004418281
Facility Status: Not reported
Location Address 1: 364 ST MARKS AVE
Code: BP
Location Address 2: Not reported
Total Tanks: Not reported
Location City: BROOKLYN
Location State: NY
Location Zip: 11201
Location Zip 4: Not reported

NY MANIFEST:
EPAID: NYP004418281
Mailing Name: CON EDISON
Mailing Contact: CON EDISON
Mailing Address 1: 4 IRVING PLACE
Mailing Address 2: 15TH FL
Mailing City: NEW YORK
Mailing State: NY
Mailing Zip: 10003
Mailing Zip 4: Not reported
Mailing Country: USA
Mailing Phone: Not reported

NY MANIFEST:
Document ID: Not reported
Manifest Status: Not reported

CON EDISON SERVICE BOX: 41748 (Continued) **1016968218**

seq:	Not reported
Year:	2014
Trans1 State ID:	NJD003812047
Trans2 State ID:	Not reported
Generator Ship Date:	01/14/2014
Trans1 Recv Date:	01/14/2014
Trans2 Recv Date:	Not reported
TSD Site Recv Date:	01/14/2014
Part A Recv Date:	Not reported
Part B Recv Date:	Not reported
Generator EPA ID:	NYP004418281
Trans1 EPA ID:	Not reported
Trans2 EPA ID:	Not reported
TSDF ID 1:	NJD991291105
TSDF ID 2:	Not reported
Manifest Tracking Number:	002328825GBF
Import Indicator:	N
Export Indicator:	N
Discr Quantity Indicator:	N
Discr Type Indicator:	N
Discr Residue Indicator:	N
Discr Partial Reject Indicator:	N
Discr Full Reject Indicator:	N
Manifest Ref Number:	Not reported
Alt Facility RCRA ID:	Not reported
Alt Facility Sign Date:	Not reported
MGMT Method Type Code:	H110
Waste Code:	Not reported
Waste Code:	Not reported
Waste Code:	Not reported
Waste Code:	Not reported
Waste Code:	Not reported
Waste Code:	Not reported
Quantity:	100
Units:	G - Gallons (liquids only)* (8.3 pounds)
Number of Containers:	1
Container Type:	TT - Cargo tank, tank trucks
Handling Method:	T Chemical, physical, or biological treatment.
Specific Gravity:	1
Waste Code:	D008
Waste Code 1_2:	Not reported
Waste Code 1_3:	Not reported
Waste Code 1_4:	Not reported
Waste Code 1_5:	Not reported
Waste Code 1_6:	Not reported

Click this hyperlink while viewing on your computer to access
-1 additional NY MANIFEST: record(s) in the EDR Site Report.

Y260 **435 GRAND AVE** **NY AST** **A100153972**
North **435 GRAND AVE** **N/A**
1/8-1/4 **BROOKLYN, NY 11238**
0.194 mi.
1023 ft. **Site 6 of 6 in cluster Y**

Relative:
Lower

Actual:
70 ft.

AST:

Region:	STATE
DEC Region:	2
Site Status:	Active
Facility Id:	2-601892
Program Type:	PBS
UTM X:	587769.25323
UTM Y:	4504043.83062
Expiration Date:	04/15/2020
Site Type:	Apartment Building/Office Building

Affiliation Records:

Site Id:	23854
Affiliation Type:	Facility Operator
Company Name:	435 GRAND AVE
Contact Type:	Not reported
Contact Name:	FRANKLIN LOPEZ
Address1:	Not reported
Address2:	Not reported
City:	Not reported
State:	NN
Zip Code:	Not reported
Country Code:	001
Phone:	(646) 209-3357
EMail:	Not reported
Fax Number:	Not reported
Modified By:	MRBARROW
Date Last Modified:	2018-06-14

Site Id:	23854
Affiliation Type:	Mail Contact
Company Name:	BORO FUEL OIL CO. INC.
Contact Type:	Not reported
Contact Name:	JEFFREY COHN
Address1:	6717 4 AVE
Address2:	Not reported
City:	BROOKLYN
State:	NY
Zip Code:	11220
Country Code:	001
Phone:	(718) 854-7500
EMail:	BOROFUELOIL@AOL.COM
Fax Number:	Not reported
Modified By:	MRBARROW
Date Last Modified:	2018-06-14

Site Id:	23854
Affiliation Type:	Emergency Contact
Company Name:	429 GRAND AVE LP
Contact Type:	Not reported
Contact Name:	LORI CASEY
Address1:	Not reported
Address2:	Not reported
City:	Not reported

435 GRAND AVE (Continued) **A100153972**

State: NN
Zip Code: Not reported
Country Code: 999
Phone: (347) 630-1470
EMail: Not reported
Fax Number: Not reported
Modified By: MRBARROW
Date Last Modified: 2018-06-14

Site Id: 23854
Affiliation Type: Facility Owner
Company Name: 429 GRAND AVE LP
Contact Type: MANAGING MEMBER
Contact Name: JEFFREY HERTZ
Address1: 40 EXCHANGE PLACE SUITE 1203
Address2: Not reported
City: NEW YORK
State: NY
Zip Code: 10005
Country Code: 001
Phone: (347) 630-1470
EMail: Not reported
Fax Number: Not reported
Modified By: MRBARROW
Date Last Modified: 2018-06-14

Tank Info:

Tank Number: 001
Tank Id: 48226
Material Code: 0001
Common Name of Substance: #2 Fuel Oil (On-Site Consumption)

Equipment Records:

C01 - Pipe Location - Aboveground
L00 - Piping Leak Detection - None
F00 - Pipe External Protection - None
A00 - Tank Internal Protection - None
B01 - Tank External Protection - Painted/Asphalt Coating
D01 - Pipe Type - Steel/Carbon Steel/Iron
I01 - Overfill - Float Vent Valve
K00 - Spill Prevention - None
E00 - Piping Secondary Containment - None
H00 - Tank Leak Detection - None
G00 - Tank Secondary Containment - None
J02 - Dispenser - Suction Dispenser

Tank Location: 6
Tank Type: Steel/Carbon Steel/Iron
Tank Status: In Service
Pipe Model: Not reported
Install Date: 01/01/1940
Capacity Gallons: 7500
Tightness Test Method: -
Date Test: Not reported
Next Test Date: Not reported
Date Tank Closed: Not reported

435 GRAND AVE (Continued) **A100153972**

Register:	True
Modified By:	MRBARROW
Last Modified:	06/14/2018
Material Name:	#2 fuel oil (on-site consumption)

AB261 **CON EDISON** **NY MANIFEST** **S117739665**
NE **1085 FULTON ST** **N/A**
1/8-1/4 **BROOKLYN, NY 11238**
0.194 mi.
1024 ft. **Site 4 of 9 in cluster AB**

Relative: **Lower**

Actual: **68 ft.**

NY MANIFEST:

Country:	USA
EPA ID:	NYP004727996
Facility Status:	Not reported
Location Address 1:	F/O 1085 FULTON ST
Code:	BP
Location Address 2:	SB98123
Total Tanks:	Not reported
Location City:	BROOKLYN
Location State:	NY
Location Zip:	11201
Location Zip 4:	Not reported

NY MANIFEST:

EPAID:	NYP004727996
Mailing Name:	CON EDISON
Mailing Contact:	CON EDISON
Mailing Address 1:	4 IRVING PL
Mailing Address 2:	15TH FL
Mailing City:	NEW YORK
Mailing State:	NY
Mailing Zip:	10003
Mailing Zip 4:	Not reported
Mailing Country:	USA
Mailing Phone:	Not reported

NY MANIFEST:

Document ID:	Not reported
Manifest Status:	Not reported
seq:	Not reported
Year:	2015
Trans1 State ID:	NJ0000027193
Trans2 State ID:	Not reported
Generator Ship Date:	02/07/2015
Trans1 Recv Date:	02/07/2015
Trans2 Recv Date:	Not reported
TSD Site Recv Date:	02/11/2015
Part A Recv Date:	Not reported
Part B Recv Date:	Not reported
Generator EPA ID:	NYP004727996
Trans1 EPA ID:	Not reported
Trans2 EPA ID:	Not reported
TSDF ID 1:	NJD002200046
TSDF ID 2:	Not reported
Manifest Tracking Number:	014088601JJK
Import Indicator:	N
Export Indicator:	N

CON EDISON (Continued) **S117739665**

Discr Quantity Indicator:	N
Discr Type Indicator:	N
Discr Residue Indicator:	N
Discr Partial Reject Indicator:	N
Discr Full Reject Indicator:	N
Manifest Ref Number:	Not reported
Alt Facility RCRA ID:	Not reported
Alt Facility Sign Date:	Not reported
MGMT Method Type Code:	H110
Waste Code:	Not reported
Waste Code:	Not reported
Waste Code:	Not reported
Waste Code:	Not reported
Waste Code:	Not reported
Waste Code:	Not reported
Quantity:	500
Units:	P - Pounds
Number of Containers:	1
Container Type:	TT - Cargo tank, tank trucks
Handling Method:	T Chemical, physical, or biological treatment.
Specific Gravity:	1
Waste Code:	D008
Waste Code 1_2:	Not reported
Waste Code 1_3:	Not reported
Waste Code 1_4:	Not reported
Waste Code 1_5:	Not reported
Waste Code 1_6:	Not reported

Click this hyperlink while viewing on your computer to access
-1 additional NY MANIFEST: record(s) in the EDR Site Report.

AB262 **CON EDISON** **NJ MANIFEST** **S120666944**
NE **1085 FULTON ST** **N/A**
1/8-1/4 **BROOKLYN, NY 11238**
0.194 mi.
1024 ft. **Site 5 of 9 in cluster AB**

Relative: **Lower**

Actual: **68 ft.**

NJ MANIFEST:

EPA Id:	NYP004727996
Mail Address:	IRVING PL, 15TH FL NE
Mail City/State/Zip:	NEW YORK, NY 10003
Facility Phone:	Not reported
Emergency Phone:	Not reported
Contact:	THOMAS TEELING
Comments:	Not reported
SIC Code:	Not reported
County:	NY047
Municipal:	Not reported
Previous EPA Id:	Not reported
Gen Flag:	Not reported
Trans Flag:	Not reported
TSDF Flag:	Not reported
Name Change:	Not reported
Date Change:	Not reported

Manifest:

Manifest Number:	014088601JJK

CON EDISON (Continued) **S120666944**

EPA ID:	NYP004727996
Date Shipped:	2/7/2015
TSDF EPA ID:	NJD002200046
Transporter EPA ID:	NJ0000027193
Transporter 2 EPA ID:	Not reported
Transporter 3 EPA ID:	Not reported
Transporter 4 EPA ID:	Not reported
Transporter 5 EPA ID:	Not reported
Transporter 6 EPA ID:	Not reported
Transporter 7 EPA ID:	Not reported
Transporter 8 EPA ID:	Not reported
Transporter 9 EPA ID:	Not reported
Transporter 10 EPA ID:	Not reported
Date Trans1 Transported Waste:	Not reported
Date Trans2 Transported Waste:	Not reported
Date Trans3 Transported Waste:	Not reported
Date Trans4 Transported Waste:	Not reported
Date Trans5 Transported Waste:	Not reported
Date Trans6 Transported Waste:	Not reported
Date Trans7 Transported Waste:	Not reported
Date Trans8 Transported Waste:	Not reported
Date Trans9 Transported Waste:	Not reported
Date Trans10 Transported Waste:	Not reported
Date TSDF Received Waste:	Not reported
TSDF EPA Facility Name:	Not reported
QTY Units:	Not reported
Transporter SEQ ID:	Not reported
Transporter-1 Date:	Not reported
Waste SEQ ID:	Not reported
Waste Type Code 2:	Not reported
Waste Type Code 3:	Not reported
Waste Type Code 4:	Not reported
Waste Type Code 5:	Not reported
Waste Type Code 6:	Not reported
Date Accepted:	Not reported
Manifest Discrepancy Type:	Not reported
Data Entry Number:	Not reported
Was Load Rejected:	NEW YORK, NY 10003
Reason Load Was Rejected:	Not reported

AB263 **CON EDISON** **RCRA NonGen / NLR** **1018278050**
NE **1085 FULTON ST** **FINDS** **NYP004727996**
1/8-1/4 **BROOKLYN, NY 11238** **ECHO**
0.194 mi.
1024 ft. **Site 6 of 9 in cluster AB**

Relative: **Lower**

Actual: **68 ft.**

RCRA NonGen / NLR:

Date form received by agency:	02/07/2015
Facility name:	CON EDISON
Facility address:	1085 FULTON ST BROOKLYN, NY 11238
EPA ID:	NYP004727996
Mailing address:	IRVING PL, 15TH FL NE NEW YORK, NY 10003
Contact:	THOMAS TEELING
Contact address:	Not reported

CON EDISON (Continued) **1018278050**

Not reported
Contact country: Not reported
Contact telephone: 212-460-3770
Contact email: Not reported
EPA Region: 02
Classification: Non-Generator
Description: Handler: Non-Generators do not presently generate hazardous waste

Handler Activities Summary:
U.S. importer of hazardous waste: No
Mixed waste (haz. and radioactive): No
Recycler of hazardous waste: No
Transporter of hazardous waste: No
Treater, storer or disposer of HW: No
Underground injection activity: No
On-site burner exemption: No
Furnace exemption: No
Used oil fuel burner: No
Used oil processor: No
User oil refiner: No
Used oil fuel marketer to burner: No
Used oil Specification marketer: No
Used oil transfer facility: No
Used oil transporter: No

Historical Generators:
Date form received by agency: 02/07/2015
Site name: CON EDISON
Classification: Large Quantity Generator

Violation Status: No violations found

FINDS:

Registry ID: 110067698539

Environmental Interest/Information System
RCRAInfo is a national information system that supports the Resource Conservation and Recovery Act (RCRA) program through the tracking of events and activities related to facilities that generate, transport, and treat, store, or dispose of hazardous waste. RCRAInfo allows RCRA program staff to track the notification, permit, compliance, and corrective action activities required under RCRA.

Click this hyperlink while viewing on your computer to access additional FINDS: detail in the EDR Site Report.

ECHO:
Envid: 1018278050
Registry ID: 110067698539
DFR URL: http://echo.epa.gov/detailed-facility-report?fid=110067698539

AC264 **PUBLIC SCHOOL 22-BROOKLYN K022** **NY AST** **A100412833**
SSE **443 ST. MARKS AVENUE** **N/A**
1/8-1/4 **BROOKLYN, NY 11226**
0.194 mi.
1024 ft. **Site 5 of 11 in cluster AC**

Relative:
Higher

Actual:
111 ft.

AST:

Region:	STATE
DEC Region:	2
Site Status:	Active
Facility Id:	2-606276
Program Type:	PBS
UTM X:	587941.67127
UTM Y:	4503358.16891
Expiration Date:	07/11/2021
Site Type:	School

Affiliation Records:

Site Id:	28140
Affiliation Type:	Facility Operator
Company Name:	PUBLIC SCHOOL 22-BROOKLYN K022
Contact Type:	Not reported
Contact Name:	KENNETH ROBARE
Address1:	Not reported
Address2:	Not reported
City:	Not reported
State:	NN
Zip Code:	Not reported
Country Code:	001
Phone:	(718) 221-5543
EMail:	Not reported
Fax Number:	Not reported
Modified By:	MRBARROW
Date Last Modified:	2016-05-09

Site Id:	28140
Affiliation Type:	Mail Contact
Company Name:	NYC DEPARTMENT OF EDUCATION
Contact Type:	Not reported
Contact Name:	MUNENDRA SHARMA
Address1:	FIELD OPERATIONS-FUEL DIVISION
Address2:	44-36 VERNON BLVD.
City:	LONG ISLAND CITY
State:	NY
Zip Code:	11101
Country Code:	001
Phone:	(718) 349-5752
EMail:	MSHARMA@SCHOOLS.NYC.GOV
Fax Number:	Not reported
Modified By:	DMPOKRZY
Date Last Modified:	2016-12-19

Site Id:	28140
Affiliation Type:	Emergency Contact
Company Name:	NYC DEPARTMENT OF EDUCATION
Contact Type:	Not reported
Contact Name:	KEN MAHADEO
Address1:	Not reported
Address2:	Not reported
City:	Not reported

PUBLIC SCHOOL 22-BROOKLYN K022 (Continued) **A100412833**

State: NN
Zip Code: Not reported
Country Code: 999
Phone: (646) 210-7918
EMail: Not reported
Fax Number: Not reported
Modified By: DAFRANCI
Date Last Modified: 2016-10-13

Site Id: 28140
Affiliation Type: Facility Owner
Company Name: NYC DEPARTMENT OF EDUCATION
Contact Type: MANAGER, FUEL DIVISION
Contact Name: MUNENDRA SHARMA
Address1: 44-36 VERNON BLVD.
Address2: Not reported
City: LONG ISLAND CITY
State: NY
Zip Code: 11101
Country Code: 001
Phone: (718) 349-5752
EMail: Not reported
Fax Number: Not reported
Modified By: DAFRANCI
Date Last Modified: 2017-10-11

Tank Info:

Tank Number: 001
Tank Id: 61205
Material Code: 0001
Common Name of Substance: #2 Fuel Oil (On-Site Consumption)

Equipment Records:

L00 - Piping Leak Detection - None
H06 - Tank Leak Detection - Impervious Barrier/Concrete Pad (A/G)
I04 - Overfill - Product Level Gauge (A/G)
E00 - Piping Secondary Containment - None
I02 - Overfill - High Level Alarm
J02 - Dispenser - Suction Dispenser
C03 - Pipe Location - Aboveground/Underground Combination
G02 - Tank Secondary Containment - Vault (w/access)
K00 - Spill Prevention - None
F01 - Pipe External Protection - Painted/Asphalt Coating
H01 - Tank Leak Detection - Interstitial - Electronic Monitoring
A00 - Tank Internal Protection - None
B01 - Tank External Protection - Painted/Asphalt Coating
D01 - Pipe Type - Steel/Carbon Steel/Iron

Tank Location: 3
Tank Type: Steel/Carbon Steel/Iron
Tank Status: In Service
Pipe Model: Not reported
Install Date: 01/01/1996
Capacity Gallons: 10000
Tightness Test Method: NN
Date Test: Not reported

PUBLIC SCHOOL 22-BROOKLYN K022 (Continued) **A100412833**

Next Test Date:	Not reported
Date Tank Closed:	Not reported
Register:	True
Modified By:	MRBARROW
Last Modified:	04/14/2017
Material Name:	#2 fuel oil (on-site consumption)
Tank Number:	002
Tank Id:	258450

Equipment Records:

L00 - Piping Leak Detection - None
G01 - Tank Secondary Containment - Diking (Aboveground)
C01 - Pipe Location - Aboveground
I04 - Overfill - Product Level Gauge (A/G)
H06 - Tank Leak Detection - Impervious Barrier/Concrete Pad (A/G)
E00 - Piping Secondary Containment - None
I02 - Overfill - High Level Alarm
J02 - Dispenser - Suction Dispenser
A00 - Tank Internal Protection - None
B01 - Tank External Protection - Painted/Asphalt Coating
D01 - Pipe Type - Steel/Carbon Steel/Iron
F01 - Pipe External Protection - Painted/Asphalt Coating
K00 - Spill Prevention - None
H01 - Tank Leak Detection - Interstitial - Electronic Monitoring

Tank Location:	3
Tank Type:	Steel/Carbon Steel/Iron
Tank Status:	In Service
Pipe Model:	Not reported
Install Date:	01/01/1996
Capacity Gallons:	75
Tightness Test Method:	NN
Date Test:	Not reported
Next Test Date:	Not reported
Date Tank Closed:	Not reported
Register:	True
Modified By:	MRBARROW
Last Modified:	04/14/2017
Material Name:	#2 fuel oil (on-site consumption)

AG265 **CON EDISON SERVICE BOX: 14843** **RCRA NonGen / NLR** **1016968635**
East **1037 ATLANTIC AVE** **NY MANIFEST** **NYP004422606**
1/8-1/4 **BROOKLYN, NY 11216**
0.195 mi.
1032 ft. **Site 1 of 4 in cluster AG**

Relative:
Lower

Actual:
79 ft.

RCRA NonGen / NLR:

Date form received by agency:	02/20/2014
Facility name:	CON EDISON SERVICE BOX: 14843
Facility address:	1037 ATLANTIC AVE BROOKLYN, NY 11216
EPA ID:	NYP004422606
Mailing address:	IRVING PL, 15TH FL NE NEW YORK, NY 10003
Contact:	THOMAS TEELING
Contact address:	Not reported Not reported

CON EDISON SERVICE BOX: 14843 (Continued) **1016968635**

Contact country: Not reported
Contact telephone: 212-460-3770
Contact email: Not reported
EPA Region: 02
Classification: Non-Generator
Description: Handler: Non-Generators do not presently generate hazardous waste

Handler Activities Summary:
U.S. importer of hazardous waste: No
Mixed waste (haz. and radioactive): No
Recycler of hazardous waste: No
Transporter of hazardous waste: No
Treater, storer or disposer of HW: No
Underground injection activity: No
On-site burner exemption: No
Furnace exemption: No
Used oil fuel burner: No
Used oil processor: No
User oil refiner: No
Used oil fuel marketer to burner: No
Used oil Specification marketer: No
Used oil transfer facility: No
Used oil transporter: No

Historical Generators:
Date form received by agency: 01/20/2014
Site name: CON EDISON SERVICE BOX: 14843
Classification: Conditionally Exempt Small Quantity Generator

Violation Status: No violations found

NY MANIFEST:
Country: USA
EPA ID: NYP004422606
Facility Status: Not reported
Location Address 1: 1037 ATLANTIC AVE
Code: BP
Location Address 2: Not reported
Total Tanks: Not reported
Location City: BROOKLYN
Location State: NY
Location Zip: 11217
Location Zip 4: Not reported

NY MANIFEST:
EPAID: NYP004422606
Mailing Name: CON EDISON
Mailing Contact: CON EDISON
Mailing Address 1: 4 IRVING PLACE
Mailing Address 2: 15TH FL
Mailing City: NEW YORK
Mailing State: NY
Mailing Zip: 10003
Mailing Zip 4: Not reported
Mailing Country: USA
Mailing Phone: Not reported

CON EDISON SERVICE BOX: 14843 (Continued) **1016968635**

NY MANIFEST:

Document ID:	Not reported
Manifest Status:	Not reported
seq:	Not reported
Year:	2014
Trans1 State ID:	NJD003812047
Trans2 State ID:	Not reported
Generator Ship Date:	01/20/2014
Trans1 Recv Date:	01/20/2014
Trans2 Recv Date:	Not reported
TSD Site Recv Date:	01/30/2014
Part A Recv Date:	Not reported
Part B Recv Date:	Not reported
Generator EPA ID:	NYP004422606
Trans1 EPA ID:	Not reported
Trans2 EPA ID:	Not reported
TSDF ID 1:	NJD991291105
TSDF ID 2:	Not reported
Manifest Tracking Number:	002328935GBF
Import Indicator:	N
Export Indicator:	N
Discr Quantity Indicator:	N
Discr Type Indicator:	N
Discr Residue Indicator:	N
Discr Partial Reject Indicator:	N
Discr Full Reject Indicator:	N
Manifest Ref Number:	Not reported
Alt Facility RCRA ID:	Not reported
Alt Facility Sign Date:	Not reported
MGMT Method Type Code:	H141
Waste Code:	Not reported
Waste Code:	Not reported
Waste Code:	Not reported
Waste Code:	Not reported
Waste Code:	Not reported
Waste Code:	Not reported
Quantity:	35
Units:	G - Gallons (liquids only)* (8.3 pounds)
Number of Containers:	1
Container Type:	TT - Cargo tank, tank trucks
Handling Method:	T Chemical, physical, or biological treatment.
Specific Gravity:	1
Waste Code:	D008
Waste Code 1_2:	Not reported
Waste Code 1_3:	Not reported
Waste Code 1_4:	Not reported
Waste Code 1_5:	Not reported
Waste Code 1_6:	Not reported

Click this hyperlink while viewing on your computer to access
-1 additional NY MANIFEST: record(s) in the EDR Site Report.

U266 **NYC DEP** **RCRA NonGen / NLR** **1014395433**
SW **333 ST MARKS AVE** **NY MANIFEST** **NYP003663275**
1/8-1/4 **BROOKLYN, NY 11238**
0.196 mi.
1037 ft. **Site 9 of 10 in cluster U**

Relative:
Higher

Actual:
108 ft.

RCRA NonGen / NLR:

Date form received by agency:	02/13/2007
Facility name:	NYC DEP
Facility address:	333 ST MARKS AVE BROOKLYN, NY 11238
EPA ID:	NYP003663275
Mailing address:	JUNCTION BLVD FLUSHING, NY 11373
Contact:	JOANNE NURSE
Contact address:	JUNCTION BLVD FLUSHING, NY 11373
Contact country:	US
Contact telephone:	718-595-4675
Contact email:	Not reported
EPA Region:	02
Classification:	Non-Generator
Description:	Handler: Non-Generators do not presently generate hazardous waste

Handler Activities Summary:

U.S. importer of hazardous waste:	No
Mixed waste (haz. and radioactive):	No
Recycler of hazardous waste:	No
Transporter of hazardous waste:	No
Treater, storer or disposer of HW:	No
Underground injection activity:	No
On-site burner exemption:	No
Furnace exemption:	No
Used oil fuel burner:	No
Used oil processor:	No
User oil refiner:	No
Used oil fuel marketer to burner:	No
Used oil Specification marketer:	No
Used oil transfer facility:	No
Used oil transporter:	No

Violation Status: No violations found

NY MANIFEST:

Country:	USA
EPA ID:	NYP003663275
Facility Status:	Not reported
Location Address 1:	333 ST MARKS AVE
Code:	BP
Location Address 2:	Not reported
Total Tanks:	Not reported
Location City:	BROOKLYN
Location State:	NY
Location Zip:	Not reported
Location Zip 4:	Not reported

NY MANIFEST:

EPAID:	NYP003663275
Mailing Name:	NYC DEP
Mailing Contact:	NYC DEP

NYC DEP (Continued) **1014395433**

Mailing Address 1:	96-05 HORACE HARDING EXPWY
Mailing Address 2:	Not reported
Mailing City:	CORONA
Mailing State:	NY
Mailing Zip:	11368
Mailing Zip 4:	Not reported
Mailing Country:	USA
Mailing Phone:	Not reported

NY MANIFEST:

Document ID:	Not reported
Manifest Status:	Not reported
seq:	Not reported
Year:	2007
Trans1 State ID:	NYD986908085
Trans2 State ID:	Not reported
Generator Ship Date:	02/08/2007
Trans1 Recv Date:	02/08/2007
Trans2 Recv Date:	Not reported
TSD Site Recv Date:	02/27/2007
Part A Recv Date:	Not reported
Part B Recv Date:	Not reported
Generator EPA ID:	NYP003663275
Trans1 EPA ID:	Not reported
Trans2 EPA ID:	Not reported
TSDF ID 1:	CDX480000000
TSDF ID 2:	Not reported
Manifest Tracking Number:	002698974JJK
Import Indicator:	N
Export Indicator:	Y
Discr Quantity Indicator:	N
Discr Type Indicator:	N
Discr Residue Indicator:	N
Discr Partial Reject Indicator:	N
Discr Full Reject Indicator:	N
Manifest Ref Number:	Not reported
Alt Facility RCRA ID:	Not reported
Alt Facility Sign Date:	Not reported
MGMT Method Type Code:	H141
Waste Code:	Not reported
Waste Code:	Not reported
Waste Code:	Not reported
Waste Code:	Not reported
Waste Code:	Not reported
Waste Code:	Not reported
Quantity:	100
Units:	P - Pounds
Number of Containers:	1
Container Type:	DF - Fiberboard or plastic drums (glass)
Handling Method:	B Incineration, heat recovery, burning.
Specific Gravity:	1
Waste Code:	D001
Waste Code 1_2:	Not reported
Waste Code 1_3:	Not reported
Waste Code 1_4:	Not reported
Waste Code 1_5:	Not reported
Waste Code 1_6:	Not reported

NYC DEP (Continued) **1014395433**

Click this hyperlink while viewing on your computer to access
-1 additional NY MANIFEST: record(s) in the EDR Site Report.

U267 **CONSOLIDATED EDISON** **NY MANIFEST** **S108650538**
SW **333 SAINT MARKS PL** **N/A**
1/8-1/4 **BROOKLYN, NY 11201**
0.196 mi.
1037 ft. **Site 10 of 10 in cluster U**

Relative:
Higher

Actual:
108 ft.

NY MANIFEST:

Country:	USA
EPA ID:	NYP004150520
Facility Status:	Not reported
Location Address 1:	333 SAINT MARKS PL
Code:	BP
Location Address 2:	Not reported
Total Tanks:	Not reported
Location City:	BROOKLYN
Location State:	NY
Location Zip:	11201
Location Zip 4:	Not reported

NY MANIFEST:

EPAID:	NYP004150520
Mailing Name:	CONSOLIDATED EDISON
Mailing Contact:	FRANKLYN MURRAY
Mailing Address 1:	4 IRVING PLACE RM 828
Mailing Address 2:	Not reported
Mailing City:	NEW YORK
Mailing State:	NY
Mailing Zip:	10003
Mailing Zip 4:	Not reported
Mailing Country:	USA
Mailing Phone:	2124602808

NY MANIFEST:

Document ID:	Not reported
Manifest Status:	Not reported
seq:	Not reported
Year:	2007
Trans1 State ID:	NYD006982359
Trans2 State ID:	Not reported
Generator Ship Date:	05/14/2007
Trans1 Recv Date:	05/14/2007
Trans2 Recv Date:	Not reported
TSD Site Recv Date:	05/15/2007
Part A Recv Date:	Not reported
Part B Recv Date:	Not reported
Generator EPA ID:	NYP004150520
Trans1 EPA ID:	Not reported
Trans2 EPA ID:	Not reported
TSDF ID 1:	NYD077444263
TSDF ID 2:	Not reported
Manifest Tracking Number:	001450157FLE
Import Indicator:	N
Export Indicator:	N
Discr Quantity Indicator:	N
Discr Type Indicator:	N

CONSOLIDATED EDISON (Continued) **S108650538**

Discr Residue Indicator:	N
Discr Partial Reject Indicator:	N
Discr Full Reject Indicator:	N
Manifest Ref Number:	Not reported
Alt Facility RCRA ID:	Not reported
Alt Facility Sign Date:	Not reported
MGMT Method Type Code:	H141
Waste Code:	Not reported
Waste Code:	Not reported
Waste Code:	Not reported
Waste Code:	Not reported
Waste Code:	Not reported
Waste Code:	Not reported
Quantity:	200
Units:	K - Kilograms (2.2 pounds)
Number of Containers:	4
Container Type:	DM - Metal drums, barrels
Handling Method:	B Incineration, heat recovery, burning.
Specific Gravity:	1
Waste Code:	D008
Waste Code 1_2:	B007
Waste Code 1_3:	Not reported
Waste Code 1_4:	Not reported
Waste Code 1_5:	Not reported
Waste Code 1_6:	Not reported

Click this hyperlink while viewing on your computer to access
-1 additional NY MANIFEST: record(s) in the EDR Site Report.

AC268 **CON EDISON SERVICE BOX: 41756** **RCRA NonGen / NLR** **1016967369**
South **420 ST MARKS AVE** **NY MANIFEST** **NYP004409868**
1/8-1/4 **BROOKLYN, NY 11238**
0.199 mi.
1050 ft. **Site 6 of 11 in cluster AC**

Relative:
Higher

Actual:
113 ft.

RCRA NonGen / NLR:

Date form received by agency:	01/20/2014
Facility name:	CON EDISON SERVICE BOX: 41756
Facility address:	420 ST MARKS AVE BROOKLYN, NY 11238
EPA ID:	NYP004409868
Mailing address:	IRVING PL, 15TH FL NE NEW YORK, NY 10003
Contact:	THOMAS TEELING
Contact address:	Not reported Not reported
Contact country:	Not reported
Contact telephone:	212-460-3770
Contact email:	Not reported
EPA Region:	02
Classification:	Non-Generator
Description:	Handler: Non-Generators do not presently generate hazardous waste

Handler Activities Summary:

U.S. importer of hazardous waste:	No
Mixed waste (haz. and radioactive):	No

CON EDISON SERVICE BOX: 41756 (Continued) **1016967369**

Recycler of hazardous waste: No
Transporter of hazardous waste: No
Treater, storer or disposer of HW: No
Underground injection activity: No
On-site burner exemption: No
Furnace exemption: No
Used oil fuel burner: No
Used oil processor: No
User oil refiner: No
Used oil fuel marketer to burner: No
Used oil Specification marketer: No
Used oil transfer facility: No
Used oil transporter: No

Historical Generators:
Date form received by agency: 12/20/2013
Site name: CON EDISON SERVICE BOX: 41756
Classification: Conditionally Exempt Small Quantity Generator

Violation Status: No violations found

NY MANIFEST:
Country: USA
EPA ID: NYP004409868
Facility Status: Not reported
Location Address 1: 420 ST MARKS AVE
Code: BP
Location Address 2: SB41756
Total Tanks: Not reported
Location City: BROOKLYN
Location State: NY
Location Zip: 11238
Location Zip 4: Not reported

NY MANIFEST:
EPAID: NYP004409868
Mailing Name: CON EDISON
Mailing Contact: CON EDISON
Mailing Address 1: 4 IRVING PLACE
Mailing Address 2: 15TH FL
Mailing City: NEW YORK
Mailing State: NY
Mailing Zip: 10003
Mailing Zip 4: Not reported
Mailing Country: USA
Mailing Phone: Not reported

NY MANIFEST:
Document ID: Not reported
Manifest Status: Not reported
seq: Not reported
Year: 2013
Trans1 State ID: NJD003812047
Trans2 State ID: Not reported
Generator Ship Date: 12/20/2013
Trans1 Recv Date: 12/20/2013
Trans2 Recv Date: Not reported

CON EDISON SERVICE BOX: 41756 (Continued) **1016967369**

TSD Site Recv Date:	12/26/2013
Part A Recv Date:	Not reported
Part B Recv Date:	Not reported
Generator EPA ID:	NYP004409868
Trans1 EPA ID:	Not reported
Trans2 EPA ID:	Not reported
TSDF ID 1:	NJD991291105
TSDF ID 2:	Not reported
Manifest Tracking Number:	002300735GBF
Import Indicator:	N
Export Indicator:	N
Discr Quantity Indicator:	N
Discr Type Indicator:	N
Discr Residue Indicator:	N
Discr Partial Reject Indicator:	N
Discr Full Reject Indicator:	N
Manifest Ref Number:	Not reported
Alt Facility RCRA ID:	Not reported
Alt Facility Sign Date:	Not reported
MGMT Method Type Code:	H110
Waste Code:	Not reported
Waste Code:	Not reported
Waste Code:	Not reported
Waste Code:	Not reported
Waste Code:	Not reported
Waste Code:	Not reported
Quantity:	200
Units:	G - Gallons (liquids only)* (8.3 pounds)
Number of Containers:	1
Container Type:	TT - Cargo tank, tank trucks
Handling Method:	T Chemical, physical, or biological treatment.
Specific Gravity:	1
Waste Code:	D008
Waste Code 1_2:	Not reported
Waste Code 1_3:	Not reported
Waste Code 1_4:	Not reported
Waste Code 1_5:	Not reported
Waste Code 1_6:	Not reported

Click this hyperlink while viewing on your computer to access
-1 additional NY MANIFEST: record(s) in the EDR Site Report.

AE269 **CON EDISON** **NY MANIFEST** **S116044213**
West **876 PACIFIC ST** **N/A**
1/8-1/4 **BROOKLYN, NY 11201**
0.199 mi.
1051 ft. **Site 4 of 7 in cluster AE**

Relative:
Higher

Actual:
87 ft.

NY MANIFEST:

Country:	USA
EPA ID:	NYP004406070
Facility Status:	Not reported
Location Address 1:	876 PACIFIC ST
Code:	BP
Location Address 2:	SB33268
Total Tanks:	Not reported
Location City:	BROOKLYN

CON EDISON (Continued) **S116044213**

Location State: NY
Location Zip: 11201
Location Zip 4: Not reported

NY MANIFEST:
EPAID: NYP004406070
Mailing Name: CON EDISON
Mailing Contact: CON EDISON
Mailing Address 1: 4 IRVING PLACE
Mailing Address 2: 15TH FL
Mailing City: NEW YORK
Mailing State: NY
Mailing Zip: 10003
Mailing Zip 4: Not reported
Mailing Country: USA
Mailing Phone: Not reported

NY MANIFEST:
Document ID: Not reported
Manifest Status: Not reported
seq: Not reported
Year: 2013
Trans1 State ID: NJD003812047
Trans2 State ID: Not reported
Generator Ship Date: 12/13/2013
Trans1 Recv Date: 12/13/2013
Trans2 Recv Date: Not reported
TSD Site Recv Date: 12/13/2013
Part A Recv Date: Not reported
Part B Recv Date: Not reported
Generator EPA ID: NYP004406070
Trans1 EPA ID: Not reported
Trans2 EPA ID: Not reported
TSDF ID 1: NJD991291105
TSDF ID 2: Not reported
Manifest Tracking Number: 002300391GBF
Import Indicator: N
Export Indicator: N
Discr Quantity Indicator: N
Discr Type Indicator: N
Discr Residue Indicator: N
Discr Partial Reject Indicator: N
Discr Full Reject Indicator: N
Manifest Ref Number: Not reported
Alt Facility RCRA ID: Not reported
Alt Facility Sign Date: Not reported
MGMT Method Type Code: H110
Waste Code: Not reported
Waste Code: Not reported
Waste Code: Not reported
Waste Code: Not reported
Waste Code: Not reported
Waste Code: Not reported
Quantity: 75
Units: G - Gallons (liquids only)* (8.3 pounds)
Number of Containers: 1
Container Type: TT - Cargo tank, tank trucks

CON EDISON (Continued) **S116044213**

Handling Method:	T Chemical, physical, or biological treatment.
Specific Gravity:	1
Waste Code:	D008
Waste Code 1_2:	Not reported
Waste Code 1_3:	Not reported
Waste Code 1_4:	Not reported
Waste Code 1_5:	Not reported
Waste Code 1_6:	Not reported

Click this hyperlink while viewing on your computer to access
-1 additional NY MANIFEST: record(s) in the EDR Site Report.

AC270 **CON EDISON SERVICE BOX: 41756** **RCRA NonGen / NLR** **1017775188**
South **422 ST MARKS AVE** **NYP004530143**
1/8-1/4 **BROOKLYN, NY 11238**
0.200 mi.
1056 ft. **Site 7 of 11 in cluster AC**

Relative:
Higher

Actual:
113 ft.

RCRA NonGen / NLR:

Date form received by agency:	06/13/2014
Facility name:	CON EDISON SERVICE BOX: 41756
Facility address:	422 ST MARKS AVE BROOKLYN, NY 11238
EPA ID:	NYP004530143
Mailing address:	IRVING PL, 15TH FL NE NEW YORK, NY 10003
Contact:	THOMAS TEELING
Contact address:	Not reported Not reported
Contact country:	Not reported
Contact telephone:	212-460-3770
Contact email:	Not reported
EPA Region:	02
Classification:	Non-Generator
Description:	Handler: Non-Generators do not presently generate hazardous waste

Handler Activities Summary:

U.S. importer of hazardous waste:	No
Mixed waste (haz. and radioactive):	No
Recycler of hazardous waste:	No
Transporter of hazardous waste:	No
Treater, storer or disposer of HW:	No
Underground injection activity:	No
On-site burner exemption:	No
Furnace exemption:	No
Used oil fuel burner:	No
Used oil processor:	No
User oil refiner:	No
Used oil fuel marketer to burner:	No
Used oil Specification marketer:	No
Used oil transfer facility:	No
Used oil transporter:	No

Historical Generators:

Date form received by agency:	05/13/2014
Site name:	CON EDISON

CON EDISON SERVICE BOX: 41756 (Continued) **1017775188**

Classification: Small Quantity Generator

Date form received by agency: 05/13/2014
Site name: CON EDISON
Classification: Not a generator, verified

Violation Status: No violations found

AC271 **CON EDISON** **NY MANIFEST** **S117060771**
South **422 ST MARKS AVE** **N/A**
1/8-1/4 **BROOKLYN, NY 11238**
0.200 mi.
1056 ft. **Site 8 of 11 in cluster AC**

Relative:
Higher

Actual:
113 ft.

NY MANIFEST:
Country: USA
EPA ID: NYP004530143
Facility Status: Not reported
Location Address 1: 422 ST MARKS AV
Code: BP
Location Address 2: SB41756
Total Tanks: Not reported
Location City: BROOKLYN
Location State: NY
Location Zip: 11201
Location Zip 4: Not reported

NY MANIFEST:
EPAID: NYP004530143
Mailing Name: CON EDISON
Mailing Contact: CON EDISON
Mailing Address 1: 4 IRVING PL
Mailing Address 2: 15TH FL
Mailing City: NEW YORK
Mailing State: NY
Mailing Zip: 10003
Mailing Zip 4: Not reported
Mailing Country: USA
Mailing Phone: Not reported

NY MANIFEST:
Document ID: Not reported
Manifest Status: Not reported
seq: Not reported
Year: 2014
Trans1 State ID: NJD003812047
Trans2 State ID: Not reported
Generator Ship Date: 05/13/2014
Trans1 Recv Date: 05/13/2014
Trans2 Recv Date: Not reported
TSD Site Recv Date: 05/13/2014
Part A Recv Date: Not reported
Part B Recv Date: Not reported
Generator EPA ID: NYP004530143
Trans1 EPA ID: Not reported
Trans2 EPA ID: Not reported
TSDF ID 1: NJD991291105
TSDF ID 2: Not reported
Manifest Tracking Number: 002418671GBF

CON EDISON (Continued) **S117060771**

Import Indicator:	N
Export Indicator:	N
Discr Quantity Indicator:	N
Discr Type Indicator:	N
Discr Residue Indicator:	N
Discr Partial Reject Indicator:	N
Discr Full Reject Indicator:	N
Manifest Ref Number:	Not reported
Alt Facility RCRA ID:	Not reported
Alt Facility Sign Date:	Not reported
MGMT Method Type Code:	H110
Waste Code:	Not reported
Waste Code:	Not reported
Waste Code:	Not reported
Waste Code:	Not reported
Waste Code:	Not reported
Waste Code:	Not reported
Quantity:	100
Units:	G - Gallons (liquids only)* (8.3 pounds)
Number of Containers:	1
Container Type:	TT - Cargo tank, tank trucks
Handling Method:	T Chemical, physical, or biological treatment.
Specific Gravity:	1
Waste Code:	D008
Waste Code 1_2:	Not reported
Waste Code 1_3:	Not reported
Waste Code 1_4:	Not reported
Waste Code 1_5:	Not reported
Waste Code 1_6:	Not reported

Click this hyperlink while viewing on your computer to access
-1 additional NY MANIFEST: record(s) in the EDR Site Report.

AC272 **CON EDISON** **NY MANIFEST** **S117061203**
South **424 ST MARKS AVE** **N/A**
1/8-1/4 **BROOKLYN, NY 11238**
0.202 mi.
1067 ft. **Site 9 of 11 in cluster AC**

Relative:
Higher

Actual:
113 ft.

NY MANIFEST:

Country:	USA
EPA ID:	NYP004534871
Facility Status:	Not reported
Location Address 1:	OPP 422 ST MARKS AVE
Code:	BP
Location Address 2:	SB 41751
Total Tanks:	Not reported
Location City:	BROOKLYN
Location State:	NY
Location Zip:	11238
Location Zip 4:	Not reported

NY MANIFEST:

EPAID:	NYP004534871
Mailing Name:	CON EDISON
Mailing Contact:	TOM TEELING
Mailing Address 1:	4 IRVING PLACE 15TH FLOOR

CON EDISON (Continued) **S117061203**

Mailing Address 2:	Not reported
Mailing City:	NEW YORK
Mailing State:	NY
Mailing Zip:	10003
Mailing Zip 4:	Not reported
Mailing Country:	USA
Mailing Phone:	Not reported

NY MANIFEST:

Document ID:	Not reported
Manifest Status:	Not reported
seq:	Not reported
Year:	2014
Trans1 State ID:	NJD003812047
Trans2 State ID:	Not reported
Generator Ship Date:	05/16/2014
Trans1 Recv Date:	05/16/2014
Trans2 Recv Date:	Not reported
TSD Site Recv Date:	05/19/2014
Part A Recv Date:	Not reported
Part B Recv Date:	Not reported
Generator EPA ID:	NYP004534871
Trans1 EPA ID:	Not reported
Trans2 EPA ID:	Not reported
TSDF ID 1:	NJD991291105
TSDF ID 2:	Not reported
Manifest Tracking Number:	002422420GBF
Import Indicator:	N
Export Indicator:	N
Discr Quantity Indicator:	N
Discr Type Indicator:	N
Discr Residue Indicator:	N
Discr Partial Reject Indicator:	N
Discr Full Reject Indicator:	N
Manifest Ref Number:	Not reported
Alt Facility RCRA ID:	Not reported
Alt Facility Sign Date:	Not reported
MGMT Method Type Code:	H110
Waste Code:	Not reported
Waste Code:	Not reported
Waste Code:	Not reported
Waste Code:	Not reported
Waste Code:	Not reported
Waste Code:	Not reported
Quantity:	150
Units:	G - Gallons (liquids only)* (8.3 pounds)
Number of Containers:	1
Container Type:	TT - Cargo tank, tank trucks
Handling Method:	T Chemical, physical, or biological treatment.
Specific Gravity:	1
Waste Code:	D008
Waste Code 1_2:	Not reported
Waste Code 1_3:	Not reported
Waste Code 1_4:	Not reported
Waste Code 1_5:	Not reported
Waste Code 1_6:	Not reported

CON EDISON (Continued) **S117061203**

Click this hyperlink while viewing on your computer to access
-1 additional NY MANIFEST: record(s) in the EDR Site Report.

AC273 **CON EDISON SERVICE BOX: 41751** **RCRA NonGen / NLR** **1017775644**
South **424 ST MARKS AVE** **NYP004534871**
1/8-1/4 **BROOKLYN, NY 11238**
0.202 mi.
1067 ft. **Site 10 of 11 in cluster AC**

Relative:
Higher

Actual:
113 ft.

RCRA NonGen / NLR:

Date form received by agency:	06/16/2014
Facility name:	CON EDISON SERVICE BOX: 41751
Facility address:	424 ST MARKS AVE BROOKLYN, NY 11238
EPA ID:	NYP004534871
Mailing address:	IRVING PL, 15TH FL NE NEW YORK, NY 10003
Contact:	THOMAS TEELING
Contact address:	Not reported Not reported
Contact country:	Not reported
Contact telephone:	212-460-3770
Contact email:	Not reported
EPA Region:	02
Classification:	Non-Generator
Description:	Handler: Non-Generators do not presently generate hazardous waste

Handler Activities Summary:

U.S. importer of hazardous waste:	No
Mixed waste (haz. and radioactive):	No
Recycler of hazardous waste:	No
Transporter of hazardous waste:	No
Treater, storer or disposer of HW:	No
Underground injection activity:	No
On-site burner exemption:	No
Furnace exemption:	No
Used oil fuel burner:	No
Used oil processor:	No
User oil refiner:	No
Used oil fuel marketer to burner:	No
Used oil Specification marketer:	No
Used oil transfer facility:	No
Used oil transporter:	No

Historical Generators:

Date form received by agency:	05/16/2014
Site name:	CON EDISON
Classification:	Small Quantity Generator

Date form received by agency:	05/16/2014
Site name:	CON EDISON
Classification:	Not a generator, verified

Violation Status: No violations found

AH274
NW
1/8-1/4
0.203 mi.
1073 ft.

863 ATLANTIC AVE REALTY HOLDINGS LLC
590 WASHINGTON AVENUE
BROOKLYN, NY 11238

Site 1 of 23 in cluster AH

NJ MANIFEST | **S120679053** / **N/A**

Relative:
Lower

Actual:
77 ft.

NJ MANIFEST:

EPA Id:	NYR000216887
Mail Address:	LEE AVENUE PMB 103
Mail City/State/Zip:	BROOKLYN, NY 11211
Facility Phone:	Not reported
Emergency Phone:	Not reported
Contact:	CHESKEL SCHWIMMER
Comments:	Not reported
SIC Code:	Not reported
County:	NY047
Municipal:	Not reported
Previous EPA Id:	Not reported
Gen Flag:	Not reported
Trans Flag:	Not reported
TSDF Flag:	Not reported
Name Change:	Not reported
Date Change:	Not reported

Manifest:

Manifest Number:	013132305JJK
EPA ID:	NYR000216887
Date Shipped:	3/3/2015
TSDF EPA ID:	NJD991291105
Transporter EPA ID:	NJR000029967
Transporter 2 EPA ID:	Not reported
Transporter 3 EPA ID:	Not reported
Transporter 4 EPA ID:	Not reported
Transporter 5 EPA ID:	Not reported
Transporter 6 EPA ID:	Not reported
Transporter 7 EPA ID:	Not reported
Transporter 8 EPA ID:	Not reported
Transporter 9 EPA ID:	Not reported
Transporter 10 EPA ID:	Not reported
Date Trans1 Transported Waste:	Not reported
Date Trans2 Transported Waste:	Not reported
Date Trans3 Transported Waste:	Not reported
Date Trans4 Transported Waste:	Not reported
Date Trans5 Transported Waste:	Not reported
Date Trans6 Transported Waste:	Not reported
Date Trans7 Transported Waste:	Not reported
Date Trans8 Transported Waste:	Not reported
Date Trans9 Transported Waste:	Not reported
Date Trans10 Transported Waste:	Not reported
Date TSDF Received Waste:	Not reported
TSDF EPA Facility Name:	Not reported
QTY Units:	Not reported
Transporter SEQ ID:	Not reported
Transporter-1 Date:	Not reported
Waste SEQ ID:	Not reported
Waste Type Code 2:	Not reported
Waste Type Code 3:	Not reported
Waste Type Code 4:	Not reported
Waste Type Code 5:	Not reported
Waste Type Code 6:	Not reported

863 ATLANTIC AVE REALTY HOLDINGS LLC (Continued) **S120679053**

Date Accepted:	Not reported
Manifest Discrepancy Type:	Not reported
Data Entry Number:	Not reported
Was Load Rejected:	BROOKLYN, NY 11211
Reason Load Was Rejected:	Not reported
Manifest Number:	013132307JJK
EPA ID:	NYR000216887
Date Shipped:	3/3/2015
TSDF EPA ID:	NJD991291105
Transporter EPA ID:	NJR000029967
Transporter 2 EPA ID:	Not reported
Transporter 3 EPA ID:	Not reported
Transporter 4 EPA ID:	Not reported
Transporter 5 EPA ID:	Not reported
Transporter 6 EPA ID:	Not reported
Transporter 7 EPA ID:	Not reported
Transporter 8 EPA ID:	Not reported
Transporter 9 EPA ID:	Not reported
Transporter 10 EPA ID:	Not reported
Date Trans1 Transported Waste:	Not reported
Date Trans2 Transported Waste:	Not reported
Date Trans3 Transported Waste:	Not reported
Date Trans4 Transported Waste:	Not reported
Date Trans5 Transported Waste:	Not reported
Date Trans6 Transported Waste:	Not reported
Date Trans7 Transported Waste:	Not reported
Date Trans8 Transported Waste:	Not reported
Date Trans9 Transported Waste:	Not reported
Date Trans10 Transported Waste:	Not reported
Date TSDF Received Waste:	Not reported
TSDF EPA Facility Name:	Not reported
QTY Units:	Not reported
Transporter SEQ ID:	Not reported
Transporter-1 Date:	Not reported
Waste SEQ ID:	Not reported
Waste Type Code 2:	Not reported
Waste Type Code 3:	Not reported
Waste Type Code 4:	Not reported
Waste Type Code 5:	Not reported
Waste Type Code 6:	Not reported
Date Accepted:	Not reported
Manifest Discrepancy Type:	Not reported
Data Entry Number:	Not reported
Was Load Rejected:	BROOKLYN, NY 11211
Reason Load Was Rejected:	Not reported
Manifest Number:	013132309JJK
EPA ID:	NYR000216887
Date Shipped:	3/3/2015
TSDF EPA ID:	NJD991291105
Transporter EPA ID:	NJR000029967
Transporter 2 EPA ID:	Not reported
Transporter 3 EPA ID:	Not reported
Transporter 4 EPA ID:	Not reported
Transporter 5 EPA ID:	Not reported
Transporter 6 EPA ID:	Not reported

863 ATLANTIC AVE REALTY HOLDINGS LLC (Continued) **S120679053**

Transporter 7 EPA ID:	Not reported
Transporter 8 EPA ID:	Not reported
Transporter 9 EPA ID:	Not reported
Transporter 10 EPA ID:	Not reported
Date Trans1 Transported Waste:	Not reported
Date Trans2 Transported Waste:	Not reported
Date Trans3 Transported Waste:	Not reported
Date Trans4 Transported Waste:	Not reported
Date Trans5 Transported Waste:	Not reported
Date Trans6 Transported Waste:	Not reported
Date Trans7 Transported Waste:	Not reported
Date Trans8 Transported Waste:	Not reported
Date Trans9 Transported Waste:	Not reported
Date Trans10 Transported Waste:	Not reported
Date TSDF Received Waste:	Not reported
TSDF EPA Facility Name:	Not reported
QTY Units:	Not reported
Transporter SEQ ID:	Not reported
Transporter-1 Date:	Not reported
Waste SEQ ID:	Not reported
Waste Type Code 2:	Not reported
Waste Type Code 3:	Not reported
Waste Type Code 4:	Not reported
Waste Type Code 5:	Not reported
Waste Type Code 6:	Not reported
Date Accepted:	Not reported
Manifest Discrepancy Type:	Not reported
Data Entry Number:	Not reported
Was Load Rejected:	BROOKLYN, NY 11211
Reason Load Was Rejected:	Not reported

Manifest Number:	013132313JJK
EPA ID:	NYR000216887
Date Shipped:	3/4/2015
TSDF EPA ID:	NJD991291105
Transporter EPA ID:	NJR000029967
Transporter 2 EPA ID:	Not reported
Transporter 3 EPA ID:	Not reported
Transporter 4 EPA ID:	Not reported
Transporter 5 EPA ID:	Not reported
Transporter 6 EPA ID:	Not reported
Transporter 7 EPA ID:	Not reported
Transporter 8 EPA ID:	Not reported
Transporter 9 EPA ID:	Not reported
Transporter 10 EPA ID:	Not reported
Date Trans1 Transported Waste:	Not reported
Date Trans2 Transported Waste:	Not reported
Date Trans3 Transported Waste:	Not reported
Date Trans4 Transported Waste:	Not reported
Date Trans5 Transported Waste:	Not reported
Date Trans6 Transported Waste:	Not reported
Date Trans7 Transported Waste:	Not reported
Date Trans8 Transported Waste:	Not reported
Date Trans9 Transported Waste:	Not reported
Date Trans10 Transported Waste:	Not reported
Date TSDF Received Waste:	Not reported
TSDF EPA Facility Name:	Not reported

863 ATLANTIC AVE REALTY HOLDINGS LLC (Continued) **S120679053**

QTY Units:	Not reported
Transporter SEQ ID:	Not reported
Transporter-1 Date:	Not reported
Waste SEQ ID:	Not reported
Waste Type Code 2:	Not reported
Waste Type Code 3:	Not reported
Waste Type Code 4:	Not reported
Waste Type Code 5:	Not reported
Waste Type Code 6:	Not reported
Date Accepted:	Not reported
Manifest Discrepancy Type:	Not reported
Data Entry Number:	Not reported
Was Load Rejected:	BROOKLYN, NY 11211
Reason Load Was Rejected:	Not reported
Manifest Number:	013132312JJK
EPA ID:	NYR000216887
Date Shipped:	3/3/2015
TSDF EPA ID:	NJD991291105
Transporter EPA ID:	NJR000029967
Transporter 2 EPA ID:	Not reported
Transporter 3 EPA ID:	Not reported
Transporter 4 EPA ID:	Not reported
Transporter 5 EPA ID:	Not reported
Transporter 6 EPA ID:	Not reported
Transporter 7 EPA ID:	Not reported
Transporter 8 EPA ID:	Not reported
Transporter 9 EPA ID:	Not reported
Transporter 10 EPA ID:	Not reported
Date Trans1 Transported Waste:	Not reported
Date Trans2 Transported Waste:	Not reported
Date Trans3 Transported Waste:	Not reported
Date Trans4 Transported Waste:	Not reported
Date Trans5 Transported Waste:	Not reported
Date Trans6 Transported Waste:	Not reported
Date Trans7 Transported Waste:	Not reported
Date Trans8 Transported Waste:	Not reported
Date Trans9 Transported Waste:	Not reported
Date Trans10 Transported Waste:	Not reported
Date TSDF Received Waste:	Not reported
TSDF EPA Facility Name:	Not reported
QTY Units:	Not reported
Transporter SEQ ID:	Not reported
Transporter-1 Date:	Not reported
Waste SEQ ID:	Not reported
Waste Type Code 2:	Not reported
Waste Type Code 3:	Not reported
Waste Type Code 4:	Not reported
Waste Type Code 5:	Not reported
Waste Type Code 6:	Not reported
Date Accepted:	Not reported
Manifest Discrepancy Type:	Not reported
Data Entry Number:	Not reported
Was Load Rejected:	BROOKLYN, NY 11211
Reason Load Was Rejected:	Not reported
Manifest Number:	013132302JJK

863 ATLANTIC AVE REALTY HOLDINGS LLC (Continued) **S120679053**

EPA ID:	NYR000216887
Date Shipped:	3/3/2015
TSDF EPA ID:	NJD991291105
Transporter EPA ID:	NJR000029967
Transporter 2 EPA ID:	Not reported
Transporter 3 EPA ID:	Not reported
Transporter 4 EPA ID:	Not reported
Transporter 5 EPA ID:	Not reported
Transporter 6 EPA ID:	Not reported
Transporter 7 EPA ID:	Not reported
Transporter 8 EPA ID:	Not reported
Transporter 9 EPA ID:	Not reported
Transporter 10 EPA ID:	Not reported
Date Trans1 Transported Waste:	Not reported
Date Trans2 Transported Waste:	Not reported
Date Trans3 Transported Waste:	Not reported
Date Trans4 Transported Waste:	Not reported
Date Trans5 Transported Waste:	Not reported
Date Trans6 Transported Waste:	Not reported
Date Trans7 Transported Waste:	Not reported
Date Trans8 Transported Waste:	Not reported
Date Trans9 Transported Waste:	Not reported
Date Trans10 Transported Waste:	Not reported
Date TSDF Received Waste:	Not reported
TSDF EPA Facility Name:	Not reported
QTY Units:	Not reported
Transporter SEQ ID:	Not reported
Transporter-1 Date:	Not reported
Waste SEQ ID:	Not reported
Waste Type Code 2:	Not reported
Waste Type Code 3:	Not reported
Waste Type Code 4:	Not reported
Waste Type Code 5:	Not reported
Waste Type Code 6:	Not reported
Date Accepted:	Not reported
Manifest Discrepancy Type:	Not reported
Data Entry Number:	Not reported
Was Load Rejected:	BROOKLYN, NY 11211
Reason Load Was Rejected:	Not reported

Manifest Number:	013132308JJK
EPA ID:	NYR000216887
Date Shipped:	3/3/2015
TSDF EPA ID:	NJD991291105
Transporter EPA ID:	NJR000029967
Transporter 2 EPA ID:	Not reported
Transporter 3 EPA ID:	Not reported
Transporter 4 EPA ID:	Not reported
Transporter 5 EPA ID:	Not reported
Transporter 6 EPA ID:	Not reported
Transporter 7 EPA ID:	Not reported
Transporter 8 EPA ID:	Not reported
Transporter 9 EPA ID:	Not reported
Transporter 10 EPA ID:	Not reported
Date Trans1 Transported Waste:	Not reported
Date Trans2 Transported Waste:	Not reported
Date Trans3 Transported Waste:	Not reported

863 ATLANTIC AVE REALTY HOLDINGS LLC (Continued) **S120679053**

Date Trans4 Transported Waste:	Not reported
Date Trans5 Transported Waste:	Not reported
Date Trans6 Transported Waste:	Not reported
Date Trans7 Transported Waste:	Not reported
Date Trans8 Transported Waste:	Not reported
Date Trans9 Transported Waste:	Not reported
Date Trans10 Transported Waste:	Not reported
Date TSDF Received Waste:	Not reported
TSDF EPA Facility Name:	Not reported
QTY Units:	Not reported
Transporter SEQ ID:	Not reported
Transporter-1 Date:	Not reported
Waste SEQ ID:	Not reported
Waste Type Code 2:	Not reported
Waste Type Code 3:	Not reported
Waste Type Code 4:	Not reported
Waste Type Code 5:	Not reported
Waste Type Code 6:	Not reported
Date Accepted:	Not reported
Manifest Discrepancy Type:	Not reported
Data Entry Number:	Not reported
Was Load Rejected:	BROOKLYN, NY 11211
Reason Load Was Rejected:	Not reported

Manifest Number:	013132316JJK
EPA ID:	NYR000216887
Date Shipped:	3/4/2015
TSDF EPA ID:	NJD991291105
Transporter EPA ID:	NJR000029967
Transporter 2 EPA ID:	Not reported
Transporter 3 EPA ID:	Not reported
Transporter 4 EPA ID:	Not reported
Transporter 5 EPA ID:	Not reported
Transporter 6 EPA ID:	Not reported
Transporter 7 EPA ID:	Not reported
Transporter 8 EPA ID:	Not reported
Transporter 9 EPA ID:	Not reported
Transporter 10 EPA ID:	Not reported
Date Trans1 Transported Waste:	Not reported
Date Trans2 Transported Waste:	Not reported
Date Trans3 Transported Waste:	Not reported
Date Trans4 Transported Waste:	Not reported
Date Trans5 Transported Waste:	Not reported
Date Trans6 Transported Waste:	Not reported
Date Trans7 Transported Waste:	Not reported
Date Trans8 Transported Waste:	Not reported
Date Trans9 Transported Waste:	Not reported
Date Trans10 Transported Waste:	Not reported
Date TSDF Received Waste:	Not reported
TSDF EPA Facility Name:	Not reported
QTY Units:	Not reported
Transporter SEQ ID:	Not reported
Transporter-1 Date:	Not reported
Waste SEQ ID:	Not reported
Waste Type Code 2:	Not reported
Waste Type Code 3:	Not reported
Waste Type Code 4:	Not reported

863 ATLANTIC AVE REALTY HOLDINGS LLC (Continued) **S120679053**

Waste Type Code 5:	Not reported
Waste Type Code 6:	Not reported
Date Accepted:	Not reported
Manifest Discrepancy Type:	Not reported
Data Entry Number:	Not reported
Was Load Rejected:	BROOKLYN, NY 11211
Reason Load Was Rejected:	Not reported
Manifest Number:	013132317JJK
EPA ID:	NYR000216887
Date Shipped:	3/4/2015
TSDF EPA ID:	NJD991291105
Transporter EPA ID:	NJR000029967
Transporter 2 EPA ID:	Not reported
Transporter 3 EPA ID:	Not reported
Transporter 4 EPA ID:	Not reported
Transporter 5 EPA ID:	Not reported
Transporter 6 EPA ID:	Not reported
Transporter 7 EPA ID:	Not reported
Transporter 8 EPA ID:	Not reported
Transporter 9 EPA ID:	Not reported
Transporter 10 EPA ID:	Not reported
Date Trans1 Transported Waste:	Not reported
Date Trans2 Transported Waste:	Not reported
Date Trans3 Transported Waste:	Not reported
Date Trans4 Transported Waste:	Not reported
Date Trans5 Transported Waste:	Not reported
Date Trans6 Transported Waste:	Not reported
Date Trans7 Transported Waste:	Not reported
Date Trans8 Transported Waste:	Not reported
Date Trans9 Transported Waste:	Not reported
Date Trans10 Transported Waste:	Not reported
Date TSDF Received Waste:	Not reported
TSDF EPA Facility Name:	Not reported
QTY Units:	Not reported
Transporter SEQ ID:	Not reported
Transporter-1 Date:	Not reported
Waste SEQ ID:	Not reported
Waste Type Code 2:	Not reported
Waste Type Code 3:	Not reported
Waste Type Code 4:	Not reported
Waste Type Code 5:	Not reported
Waste Type Code 6:	Not reported
Date Accepted:	Not reported
Manifest Discrepancy Type:	Not reported
Data Entry Number:	Not reported
Was Load Rejected:	BROOKLYN, NY 11211
Reason Load Was Rejected:	Not reported
Manifest Number:	013132303JJK
EPA ID:	NYR000216887
Date Shipped:	3/3/2015
TSDF EPA ID:	NJD991291105
Transporter EPA ID:	NJR000029967
Transporter 2 EPA ID:	Not reported
Transporter 3 EPA ID:	Not reported
Transporter 4 EPA ID:	Not reported

863 ATLANTIC AVE REALTY HOLDINGS LLC (Continued) **S120679053**

Transporter 5 EPA ID:	Not reported
Transporter 6 EPA ID:	Not reported
Transporter 7 EPA ID:	Not reported
Transporter 8 EPA ID:	Not reported
Transporter 9 EPA ID:	Not reported
Transporter 10 EPA ID:	Not reported
Date Trans1 Transported Waste:	Not reported
Date Trans2 Transported Waste:	Not reported
Date Trans3 Transported Waste:	Not reported
Date Trans4 Transported Waste:	Not reported
Date Trans5 Transported Waste:	Not reported
Date Trans6 Transported Waste:	Not reported
Date Trans7 Transported Waste:	Not reported
Date Trans8 Transported Waste:	Not reported
Date Trans9 Transported Waste:	Not reported
Date Trans10 Transported Waste:	Not reported
Date TSDF Received Waste:	Not reported
TSDF EPA Facility Name:	Not reported
QTY Units:	Not reported
Transporter SEQ ID:	Not reported
Transporter-1 Date:	Not reported
Waste SEQ ID:	Not reported
Waste Type Code 2:	Not reported
Waste Type Code 3:	Not reported
Waste Type Code 4:	Not reported
Waste Type Code 5:	Not reported
Waste Type Code 6:	Not reported
Date Accepted:	Not reported
Manifest Discrepancy Type:	Not reported
Data Entry Number:	Not reported
Was Load Rejected:	BROOKLYN, NY 11211
Reason Load Was Rejected:	Not reported

Manifest Number:	013132306JJK
EPA ID:	NYR000216887
Date Shipped:	3/3/2015
TSDF EPA ID:	NJD991291105
Transporter EPA ID:	NJR000029967
Transporter 2 EPA ID:	Not reported
Transporter 3 EPA ID:	Not reported
Transporter 4 EPA ID:	Not reported
Transporter 5 EPA ID:	Not reported
Transporter 6 EPA ID:	Not reported
Transporter 7 EPA ID:	Not reported
Transporter 8 EPA ID:	Not reported
Transporter 9 EPA ID:	Not reported
Transporter 10 EPA ID:	Not reported
Date Trans1 Transported Waste:	Not reported
Date Trans2 Transported Waste:	Not reported
Date Trans3 Transported Waste:	Not reported
Date Trans4 Transported Waste:	Not reported
Date Trans5 Transported Waste:	Not reported
Date Trans6 Transported Waste:	Not reported
Date Trans7 Transported Waste:	Not reported
Date Trans8 Transported Waste:	Not reported
Date Trans9 Transported Waste:	Not reported
Date Trans10 Transported Waste:	Not reported

863 ATLANTIC AVE REALTY HOLDINGS LLC (Continued) **S120679053**

Date TSDF Received Waste:	Not reported
TSDF EPA Facility Name:	Not reported
QTY Units:	Not reported
Transporter SEQ ID:	Not reported
Transporter-1 Date:	Not reported
Waste SEQ ID:	Not reported
Waste Type Code 2:	Not reported
Waste Type Code 3:	Not reported
Waste Type Code 4:	Not reported
Waste Type Code 5:	Not reported
Waste Type Code 6:	Not reported
Date Accepted:	Not reported
Manifest Discrepancy Type:	Not reported
Data Entry Number:	Not reported
Was Load Rejected:	BROOKLYN, NY 11211
Reason Load Was Rejected:	Not reported

Manifest Number:	013132311JJK
EPA ID:	NYR000216887
Date Shipped:	3/3/2015
TSDF EPA ID:	NJD991291105
Transporter EPA ID:	NJR000029967
Transporter 2 EPA ID:	Not reported
Transporter 3 EPA ID:	Not reported
Transporter 4 EPA ID:	Not reported
Transporter 5 EPA ID:	Not reported
Transporter 6 EPA ID:	Not reported
Transporter 7 EPA ID:	Not reported
Transporter 8 EPA ID:	Not reported
Transporter 9 EPA ID:	Not reported
Transporter 10 EPA ID:	Not reported
Date Trans1 Transported Waste:	Not reported
Date Trans2 Transported Waste:	Not reported
Date Trans3 Transported Waste:	Not reported
Date Trans4 Transported Waste:	Not reported
Date Trans5 Transported Waste:	Not reported
Date Trans6 Transported Waste:	Not reported
Date Trans7 Transported Waste:	Not reported
Date Trans8 Transported Waste:	Not reported
Date Trans9 Transported Waste:	Not reported
Date Trans10 Transported Waste:	Not reported
Date TSDF Received Waste:	Not reported
TSDF EPA Facility Name:	Not reported
QTY Units:	Not reported
Transporter SEQ ID:	Not reported
Transporter-1 Date:	Not reported
Waste SEQ ID:	Not reported
Waste Type Code 2:	Not reported
Waste Type Code 3:	Not reported
Waste Type Code 4:	Not reported
Waste Type Code 5:	Not reported
Waste Type Code 6:	Not reported
Date Accepted:	Not reported
Manifest Discrepancy Type:	Not reported
Data Entry Number:	Not reported
Was Load Rejected:	BROOKLYN, NY 11211
Reason Load Was Rejected:	Not reported

863 ATLANTIC AVE REALTY HOLDINGS LLC (Continued) **S120679053**

Manifest Number:	013132310JJK
EPA ID:	NYR000216887
Date Shipped:	3/3/2015
TSDF EPA ID:	NJD991291105
Transporter EPA ID:	NJR000029967
Transporter 2 EPA ID:	Not reported
Transporter 3 EPA ID:	Not reported
Transporter 4 EPA ID:	Not reported
Transporter 5 EPA ID:	Not reported
Transporter 6 EPA ID:	Not reported
Transporter 7 EPA ID:	Not reported
Transporter 8 EPA ID:	Not reported
Transporter 9 EPA ID:	Not reported
Transporter 10 EPA ID:	Not reported
Date Trans1 Transported Waste:	Not reported
Date Trans2 Transported Waste:	Not reported
Date Trans3 Transported Waste:	Not reported
Date Trans4 Transported Waste:	Not reported
Date Trans5 Transported Waste:	Not reported
Date Trans6 Transported Waste:	Not reported
Date Trans7 Transported Waste:	Not reported
Date Trans8 Transported Waste:	Not reported
Date Trans9 Transported Waste:	Not reported
Date Trans10 Transported Waste:	Not reported
Date TSDF Received Waste:	Not reported
TSDF EPA Facility Name:	Not reported
QTY Units:	Not reported
Transporter SEQ ID:	Not reported
Transporter-1 Date:	Not reported
Waste SEQ ID:	Not reported
Waste Type Code 2:	Not reported
Waste Type Code 3:	Not reported
Waste Type Code 4:	Not reported
Waste Type Code 5:	Not reported
Waste Type Code 6:	Not reported
Date Accepted:	Not reported
Manifest Discrepancy Type:	Not reported
Data Entry Number:	Not reported
Was Load Rejected:	BROOKLYN, NY 11211
Reason Load Was Rejected:	Not reported

Manifest Number:	013132318JJK
EPA ID:	NYR000216887
Date Shipped:	3/4/2015
TSDF EPA ID:	NJD991291105
Transporter EPA ID:	NJR000029967
Transporter 2 EPA ID:	Not reported
Transporter 3 EPA ID:	Not reported
Transporter 4 EPA ID:	Not reported
Transporter 5 EPA ID:	Not reported
Transporter 6 EPA ID:	Not reported
Transporter 7 EPA ID:	Not reported
Transporter 8 EPA ID:	Not reported
Transporter 9 EPA ID:	Not reported
Transporter 10 EPA ID:	Not reported
Date Trans1 Transported Waste:	Not reported
Date Trans2 Transported Waste:	Not reported

863 ATLANTIC AVE REALTY HOLDINGS LLC (Continued) **S120679053**

Date Trans3 Transported Waste:	Not reported
Date Trans4 Transported Waste:	Not reported
Date Trans5 Transported Waste:	Not reported
Date Trans6 Transported Waste:	Not reported
Date Trans7 Transported Waste:	Not reported
Date Trans8 Transported Waste:	Not reported
Date Trans9 Transported Waste:	Not reported
Date Trans10 Transported Waste:	Not reported
Date TSDF Received Waste:	Not reported
TSDF EPA Facility Name:	Not reported
QTY Units:	Not reported
Transporter SEQ ID:	Not reported
Transporter-1 Date:	Not reported
Waste SEQ ID:	Not reported
Waste Type Code 2:	Not reported
Waste Type Code 3:	Not reported
Waste Type Code 4:	Not reported
Waste Type Code 5:	Not reported
Waste Type Code 6:	Not reported
Date Accepted:	Not reported
Manifest Discrepancy Type:	Not reported
Data Entry Number:	Not reported
Was Load Rejected:	BROOKLYN, NY 11211
Reason Load Was Rejected:	Not reported

AH275 **590-596 WASHINGTON AVENUE** **NY VCP** **S118943342**
NW **590-596 WASHINGTON AVENUE** **N/A**
1/8-1/4 **NEW YORK CITY, NY**
0.203 mi.
1073 ft. **Site 2 of 23 in cluster AH**

Relative:
Lower

Actual:
77 ft.

VCP NYC:

Project ID:	14CVCP205K
Project Name:	590-596 WASHINGTON AVENUE
Project Address:	590-596 WASHINGTON AVENUE
Borough:	BROOKLYN

VCP NYC:

Project ID:	14CVCP205K
File Name:	2013-12-16.RIR
URL:	http://www.nyc.gov/html/oer/downloads/pdf/repository/NYCBCP_Brooklyn/14CVCP205K/2013-12-16.14CVCP205K.590-596_Washington_Ave.RIR.pdf

Project ID:	14CVCP205K
File Name:	2013-12-16.RAWP_Draft
URL:	http://www.nyc.gov/html/oer/downloads/pdf/repository/NYCBCP_Brooklyn/14CVCP205K/2013-12-16.14CVCP205K.590-596_Washington_Ave.RAWP.draft.pdf

Project ID:	14CVCP205K
File Name:	2013-12-17.Factsheet-1
URL:	http://www.nyc.gov/html/oer/downloads/pdf/repository/NYCBCP_Brooklyn/14CVCP205K/2013-12-17.14CVCP205.K590-596_Washington_Avenue.Factsheet-1.pdf

Project ID:	14CVCP205K
File Name:	2013-12-17.Translated_Factsheet-1

590-596 WASHINGTON AVENUE (Continued) **S118943342**

URL: http://www.nyc.gov/html/oer/downloads/pdf/repository/NYCBCP_Brooklyn/14CVCP205K/2013-12-17.14CVCP205K.590-596_Washington_Ave.Translated_Fact sheet-1.pdf

Project ID: 14CVCP205K
File Name: 2013-12-17.Translated_CPS
URL: http://www.nyc.gov/html/oer/downloads/pdf/repository/NYCBCP_Brooklyn/14CVCP205K/2013-12-17.14CVCP205K.590-596_Washington_Ave.Translated_CPS.pdf

Project ID: 14CVCP205K
File Name: 2015-01-09.Updated_RAWP
URL: http://www.nyc.gov/html/oer/downloads/pdf/repository/NYCBCP_Brooklyn/14CVCP205K/2015-01-09.14CVCP205.590-596_Washington_Ave.revised_RAWP_EBC_V4.pdf

Project ID: 14CVCP205K
File Name: 2015-03-02.Factsheet-2
URL: http://www.nyc.gov/html/oer/downloads/pdf/repository/NYCBCP_Brooklyn/14CVCP205K/2014-03-04.14CVCP205.590-596 Washington Ave.Doc.FactSheet2.pdf

Project ID: 14CVCP205K
File Name: 2015-03-02.Translated_Factsheet-2
URL: http://www.nyc.gov/html/oer/downloads/pdf/repository/NYCBCP_Brooklyn/14CVCP205K/2015-03-04.14CVCP205K.590-596_Washington_Ave.Translated_Fact sheet-2.pdf

---

AH276 **863 ATLANTIC AVENUE REALTY HOLDINGS LLC** **NY MANIFEST** **S117742297**
NW **590-596 WASHINGTON AVE** **N/A**
1/8-1/4 **BROOKLYN, NY 11238**
0.203 mi.
1073 ft. **Site 3 of 23 in cluster AH**

Relative:
Lower

Actual:
77 ft.

NY MANIFEST:
Country: USA
EPA ID: NYR000216887
Facility Status: Not reported
Location Address 1: 590-596 WASHINGTON AVE
Code: BP
Location Address 2: Not reported
Total Tanks: Not reported
Location City: BROOKLYN
Location State: NY
Location Zip: 11238
Location Zip 4: Not reported

NY MANIFEST:
EPAID: NYR000216887
Mailing Name: 863 ATLANTIC AVENUE REALTY HOLDINGS LLC
Mailing Contact: 863 ATLANTIC AV REALTY HOLDING LLC
Mailing Address 1: 863 ATLANTIC AV
Mailing Address 2: Not reported
Mailing City: BROOKLYN
Mailing State: NY
Mailing Zip: 11238
Mailing Zip 4: Not reported

863 ATLANTIC AVENUE REALTY HOLDINGS LLC (Continued) **S117742297**

Mailing Country:	USA
Mailing Phone:	Not reported

NY MANIFEST:

Document ID:	Not reported
Manifest Status:	Not reported
seq:	Not reported
Year:	2015
Trans1 State ID:	NJR000029967
Trans2 State ID:	Not reported
Generator Ship Date:	03/04/2015
Trans1 Recv Date:	03/04/2015
Trans2 Recv Date:	Not reported
TSD Site Recv Date:	03/04/2015
Part A Recv Date:	Not reported
Part B Recv Date:	Not reported
Generator EPA ID:	NYR000216887
Trans1 EPA ID:	Not reported
Trans2 EPA ID:	Not reported
TSDF ID 1:	NJD991291105
TSDF ID 2:	Not reported
Manifest Tracking Number:	013132316JJK
Import Indicator:	N
Export Indicator:	N
Discr Quantity Indicator:	Y
Discr Type Indicator:	N
Discr Residue Indicator:	N
Discr Partial Reject Indicator:	N
Discr Full Reject Indicator:	N
Manifest Ref Number:	Not reported
Alt Facility RCRA ID:	Not reported
Alt Facility Sign Date:	Not reported
MGMT Method Type Code:	H110
Waste Code:	Not reported
Waste Code:	Not reported
Waste Code:	Not reported
Waste Code:	Not reported
Waste Code:	Not reported
Waste Code:	Not reported
Quantity:	50100
Units:	P - Pounds
Number of Containers:	1
Container Type:	DT - Dump trucks
Handling Method:	T Chemical, physical, or biological treatment.
Specific Gravity:	1
Waste Code:	D008
Waste Code 1_2:	Not reported
Waste Code 1_3:	Not reported
Waste Code 1_4:	Not reported
Waste Code 1_5:	Not reported
Waste Code 1_6:	Not reported

Click this hyperlink while viewing on your computer to access
-1 additional NY MANIFEST: record(s) in the EDR Site Report.

AH277
NW
1/8-1/4
0.203 mi.
1073 ft.

863 ATLANTIC AVE REALTY HOLDINGS LLC
590 WASHINGTON AVENUE
BROOKLYN, NY 11238

Site 4 of 23 in cluster AH

RCRA-LQG | **1017780096** / **NYR000216887**

Relative:
Lower

Actual:
77 ft.

RCRA-LQG:

Date form received by agency:	03/03/2016
Facility name:	863 ATLANTIC AVE REALTY HOLDINGS LLC
Facility address:	590 WASHINGTON AVENUE BROOKLYN, NY 11238
EPA ID:	NYR000216887
Mailing address:	LEE AVENUE PMB 103 BROOKLYN, NY 11211
Contact:	CHESKEL SCHWIMMER
Contact address:	LEE AVENUE PMB 103 BROOKLYN, NY 11211
Contact country:	US
Contact telephone:	718-522-5512
Contact email:	CSCHWIMMER@CGSBUILDERS.COM
EPA Region:	02
Classification:	Large Quantity Generator
Description:	Handler: generates 1,000 kg or more of hazardous waste during any calendar month; or generates more than 1 kg of acutely hazardous waste during any calendar month; or generates more than 100 kg of any residue or contaminated soil, waste or other debris resulting from the cleanup of a spill, into or on any land or water, of acutely hazardous waste during any calendar month; or generates 1 kg or less of acutely hazardous waste during any calendar month, and accumulates more than 1 kg of acutely hazardous waste at any time; or generates 100 kg or less of any residue or contaminated soil, waste or other debris resulting from the cleanup of a spill, into or on any land or water, of acutely hazardous waste during any calendar month, and accumulates more than 100 kg of that material at any time

Owner/Operator Summary:

Owner/operator name:	863 ATLANTIC AVENUE REALTY HOLDINGS LLC
Owner/operator address:	LEE AVE PMB #103 BROOKLYN, NY 11211
Owner/operator country:	US
Owner/operator telephone:	718-522-5512
Owner/operator email:	Not reported
Owner/operator fax:	Not reported
Owner/operator extension:	Not reported
Legal status:	Private
Owner/Operator Type:	Owner
Owner/Op start date:	09/18/2013
Owner/Op end date:	Not reported

Owner/operator name:	863 ATLANTIC AVENUE REALTY HOLDINGS LLC
Owner/operator address:	LEE AVENUE PMB # 103 BROOKLYN, NY 11211
Owner/operator country:	US
Owner/operator telephone:	718-522-5512
Owner/operator email:	Not reported
Owner/operator fax:	Not reported
Owner/operator extension:	Not reported
Legal status:	Private
Owner/Operator Type:	Owner

863 ATLANTIC AVE REALTY HOLDINGS LLC (Continued) **1017780096**

Owner/Op start date: 09/12/2013
Owner/Op end date: Not reported

Owner/operator name: CHECKEL SCHWIMMER
Owner/operator address: Not reported
Not reported
Owner/operator country: US
Owner/operator telephone: Not reported
Owner/operator email: Not reported
Owner/operator fax: Not reported
Owner/operator extension: Not reported
Legal status: Private
Owner/Operator Type: Operator
Owner/Op start date: 02/05/2013
Owner/Op end date: Not reported

Owner/operator name: CHESKEL SCHWIMMER
Owner/operator address: LEE AVE
BROOKLYN, NY 11211
Owner/operator country: US
Owner/operator telephone: Not reported
Owner/operator email: Not reported
Owner/operator fax: Not reported
Owner/operator extension: Not reported
Legal status: Private
Owner/Operator Type: Operator
Owner/Op start date: 02/05/2013
Owner/Op end date: Not reported

Handler Activities Summary:
U.S. importer of hazardous waste: No
Mixed waste (haz. and radioactive): No
Recycler of hazardous waste: No
Transporter of hazardous waste: No
Treater, storer or disposer of HW: No
Underground injection activity: No
On-site burner exemption: No
Furnace exemption: No
Used oil fuel burner: No
Used oil processor: No
User oil refiner: No
Used oil fuel marketer to burner: No
Used oil Specification marketer: No
Used oil transfer facility: No
Used oil transporter: No

. Waste code: D008
. Waste name: LEAD

Historical Generators:
Date form received by agency: 01/21/2015
Site name: 863 ATLANTIC AVENUE REALTY HOLDINGS LLC
Classification: Large Quantity Generator

. Waste code: D008
. Waste name: LEAD

863 ATLANTIC AVE REALTY HOLDINGS LLC (Continued) **1017780096**

Biennial Reports:

Last Biennial Reporting Year: 2017

Annual Waste Handled:

Waste code:	D008
Waste name:	LEAD
Amount (Lbs):	630660

Violation Status: No violations found

AI278 **CON EDISON SERVICE BOX: 33266** **RCRA NonGen / NLR** **1016967488**
WNW **897 PACIFIC ST** **NY MANIFEST** **NYP004410957**
1/8-1/4 **BROOKLYN, NY 11238**
0.203 mi.
1073 ft. **Site 1 of 5 in cluster AI**

Relative:
Lower

Actual:
83 ft.

RCRA NonGen / NLR:

Date form received by agency:	01/26/2014
Facility name:	CON EDISON SERVICE BOX: 33266
Facility address:	897 PACIFIC ST BROOKLYN, NY 11238
EPA ID:	NYP004410957
Mailing address:	IRVING PL, 15TH FL NE NEW YORK, NY 10003
Contact:	THOMAS TEELING
Contact address:	Not reported Not reported
Contact country:	Not reported
Contact telephone:	212-460-3770
Contact email:	Not reported
EPA Region:	02
Classification:	Non-Generator
Description:	Handler: Non-Generators do not presently generate hazardous waste

Handler Activities Summary:

U.S. importer of hazardous waste:	No
Mixed waste (haz. and radioactive):	No
Recycler of hazardous waste:	No
Transporter of hazardous waste:	No
Treater, storer or disposer of HW:	No
Underground injection activity:	No
On-site burner exemption:	No
Furnace exemption:	No
Used oil fuel burner:	No
Used oil processor:	No
User oil refiner:	No
Used oil fuel marketer to burner:	No
Used oil Specification marketer:	No
Used oil transfer facility:	No
Used oil transporter:	No

Historical Generators:

Date form received by agency:	12/26/2013
Site name:	CON EDISON SERVICE BOX: 33266
Classification:	Conditionally Exempt Small Quantity Generator

CON EDISON SERVICE BOX: 33266 (Continued) **1016967488**

Violation Status: No violations found

NY MANIFEST:
Country: USA
EPA ID: NYP004410957
Facility Status: Not reported
Location Address 1: 897 PACIFIC
Code: BP
Location Address 2: SERVICE BOX # 33266
Total Tanks: Not reported
Location City: BROOKLYN
Location State: NY
Location Zip: 11238
Location Zip 4: Not reported

NY MANIFEST:
EPAID: NYP004410957
Mailing Name: CON EDISON
Mailing Contact: TOM TEELING
Mailing Address 1: 4 IRVING PLACE 15TH FLOOR
Mailing Address 2: Not reported
Mailing City: NEW YORK
Mailing State: NY
Mailing Zip: 10003
Mailing Zip 4: Not reported
Mailing Country: USA
Mailing Phone: 2124603770

NY MANIFEST:
Document ID: Not reported
Manifest Status: Not reported
seq: Not reported
Year: 2013
Trans1 State ID: NJD003812047
Trans2 State ID: Not reported
Generator Ship Date: 12/26/2013
Trans1 Recv Date: 12/26/2013
Trans2 Recv Date: Not reported
TSD Site Recv Date: 12/26/2013
Part A Recv Date: Not reported
Part B Recv Date: Not reported
Generator EPA ID: NYP004410957
Trans1 EPA ID: Not reported
Trans2 EPA ID: Not reported
TSDF ID 1: NJD991291105
TSDF ID 2: Not reported
Manifest Tracking Number: 002300705GBF
Import Indicator: N
Export Indicator: N
Discr Quantity Indicator: N
Discr Type Indicator: N
Discr Residue Indicator: N
Discr Partial Reject Indicator: N
Discr Full Reject Indicator: N
Manifest Ref Number: Not reported
Alt Facility RCRA ID: Not reported
Alt Facility Sign Date: Not reported
MGMT Method Type Code: H110

CON EDISON SERVICE BOX: 33266 (Continued) **1016967488**

Waste Code:	Not reported
Waste Code:	Not reported
Waste Code:	Not reported
Waste Code:	Not reported
Waste Code:	Not reported
Waste Code:	Not reported
Quantity:	200
Units:	G - Gallons (liquids only)* (8.3 pounds)
Number of Containers:	1
Container Type:	TT - Cargo tank, tank trucks
Handling Method:	T Chemical, physical, or biological treatment.
Specific Gravity:	1
Waste Code:	D008
Waste Code 1_2:	Not reported
Waste Code 1_3:	Not reported
Waste Code 1_4:	Not reported
Waste Code 1_5:	Not reported
Waste Code 1_6:	Not reported

Click this hyperlink while viewing on your computer to access
-1 additional NY MANIFEST: record(s) in the EDR Site Report.

AI279 **CON EDISON** **NY MANIFEST** **S117738421**
West **874 PACIFIC ST** **N/A**
1/8-1/4 **BROOKLYN, NY 11201**
0.204 mi.
1076 ft. **Site 2 of 5 in cluster AI**

Relative:
Higher

Actual:
87 ft.

NY MANIFEST:

Country:	USA
EPA ID:	NYP004714622
Facility Status:	Not reported
Location Address 1:	874 PACIFIC ST
Code:	BP
Location Address 2:	SB33268
Total Tanks:	Not reported
Location City:	BROOKLYN
Location State:	NY
Location Zip:	11201
Location Zip 4:	Not reported

NY MANIFEST:

EPAID:	NYP004714622
Mailing Name:	CON EDISON
Mailing Contact:	CON EDISON
Mailing Address 1:	4 IRVING PL
Mailing Address 2:	15TH FL
Mailing City:	NEW YORK
Mailing State:	NY
Mailing Zip:	10003
Mailing Zip 4:	Not reported
Mailing Country:	USA
Mailing Phone:	Not reported

NY MANIFEST:

Document ID:	Not reported
Manifest Status:	Not reported

CON EDISON (Continued) **S117738421**

seq:	Not reported
Year:	2015
Trans1 State ID:	NJD003812047
Trans2 State ID:	Not reported
Generator Ship Date:	01/13/2015
Trans1 Recv Date:	01/13/2015
Trans2 Recv Date:	Not reported
TSD Site Recv Date:	01/16/2015
Part A Recv Date:	Not reported
Part B Recv Date:	Not reported
Generator EPA ID:	NYP004714622
Trans1 EPA ID:	Not reported
Trans2 EPA ID:	Not reported
TSDF ID 1:	NJD991291105
TSDF ID 2:	Not reported
Manifest Tracking Number:	002620449GBF
Import Indicator:	N
Export Indicator:	N
Discr Quantity Indicator:	N
Discr Type Indicator:	N
Discr Residue Indicator:	N
Discr Partial Reject Indicator:	N
Discr Full Reject Indicator:	N
Manifest Ref Number:	Not reported
Alt Facility RCRA ID:	Not reported
Alt Facility Sign Date:	Not reported
MGMT Method Type Code:	H110
Waste Code:	Not reported
Waste Code:	Not reported
Waste Code:	Not reported
Waste Code:	Not reported
Waste Code:	Not reported
Waste Code:	Not reported
Quantity:	100
Units:	P - Pounds
Number of Containers:	1
Container Type:	TT - Cargo tank, tank trucks
Handling Method:	T Chemical, physical, or biological treatment.
Specific Gravity:	1
Waste Code:	D008
Waste Code 1_2:	Not reported
Waste Code 1_3:	Not reported
Waste Code 1_4:	Not reported
Waste Code 1_5:	Not reported
Waste Code 1_6:	Not reported

Click this hyperlink while viewing on your computer to access
-1 additional NY MANIFEST: record(s) in the EDR Site Report.

AE280 **REGENCY SILVER INC** **RCRA NonGen / NLR** **1000207335**
WSW **52-58 UNDERHILL AVE** **FINDS** **NYD001556273**
1/8-1/4 **BROOKLYN, NY 11238** **ECHO**
0.205 mi.
1081 ft. **Site 5 of 7 in cluster AE**

Relative:
Higher

Actual:
98 ft.

RCRA NonGen / NLR:

Date form received by agency:	01/01/2007
Facility name:	REGENCY SILVER INC
Facility address:	52-58 UNDERHILL AVE BROOKLYN, NY 11238
EPA ID:	NYD001556273
Mailing address:	UNDERHILL AVE BROOKLYN, NY 11238
Contact:	Not reported
Contact address:	UNDERHILL AVE BROOKLYN, NY 11238
Contact country:	US
Contact telephone:	Not reported
Contact email:	Not reported
EPA Region:	02
Classification:	Non-Generator
Description:	Handler: Non-Generators do not presently generate hazardous waste

Owner/Operator Summary:

Owner/operator name:	Not reported
Owner/operator address:	NOT REQUIRED NOT REQUIRED, WY 99999
Owner/operator country:	US
Owner/operator telephone:	212-555-1212
Owner/operator email:	Not reported
Owner/operator fax:	Not reported
Owner/operator extension:	Not reported
Legal status:	Private
Owner/Operator Type:	Operator
Owner/Op start date:	Not reported
Owner/Op end date:	Not reported

Owner/operator name:	Not reported
Owner/operator address:	NOT REQUIRED NOT REQUIRED, WY 99999
Owner/operator country:	US
Owner/operator telephone:	212-555-1212
Owner/operator email:	Not reported
Owner/operator fax:	Not reported
Owner/operator extension:	Not reported
Legal status:	Private
Owner/Operator Type:	Owner
Owner/Op start date:	Not reported
Owner/Op end date:	Not reported

Handler Activities Summary:

U.S. importer of hazardous waste:	No
Mixed waste (haz. and radioactive):	No
Recycler of hazardous waste:	No
Transporter of hazardous waste:	No
Treater, storer or disposer of HW:	No
Underground injection activity:	No

REGENCY SILVER INC (Continued) **1000207335**

On-site burner exemption: No
Furnace exemption: No
Used oil fuel burner: No
Used oil processor: No
User oil refiner: No
Used oil fuel marketer to burner: No
Used oil Specification marketer: No
Used oil transfer facility: No
Used oil transporter: No

Historical Generators:
Date form received by agency: 01/01/2006
Site name: REGENCY SILVER INC
Classification: Not a generator, verified

Date form received by agency: 12/31/1979
Site name: REGENCY SILVER INC
Classification: Not a generator, verified

Violation Status: No violations found

FINDS:

Registry ID: 110004335461

Environmental Interest/Information System
RCRAInfo is a national information system that supports the Resource Conservation and Recovery Act (RCRA) program through the tracking of events and activities related to facilities that generate, transport, and treat, store, or dispose of hazardous waste. RCRAInfo allows RCRA program staff to track the notification, permit, compliance, and corrective action activities required under RCRA.

Click this hyperlink while viewing on your computer to access additional FINDS: detail in the EDR Site Report.

ECHO:
Envid: 1000207335
Registry ID: 110004335461
DFR URL: http://echo.epa.gov/detailed-facility-report?fid=110004335461

AH281 **CON EDISON MANHOLE: 47164** **RCRA NonGen / NLR** **1016677687**
WNW **580 WASHINGTON AVE OPPOSITE** **FINDS** **NYP004313631**
1/8-1/4 **BROOKLYN, NY 11238** **ECHO**
0.205 mi. **NY MANIFEST**
1083 ft. **Site 5 of 23 in cluster AH**

Relative: **Lower**
Actual: **77 ft.**

RCRA NonGen / NLR:
Date form received by agency: 06/15/2013
Facility name: CON EDISON MANHOLE: 47164
Facility address: 580 WASHINGTON AVE OPPOSITE
BROOKLYN, NY 11238
EPA ID: NYP004313631
Mailing address: VING PL, RM 828
NEW YORK, NY 10003
Contact: ANTHONY SIGNORE

CON EDISON MANHOLE: 47164 (Continued) **1016677687**

Contact address: Not reported
Not reported
Contact country: Not reported
Contact telephone: 718-666-4714
Contact email: Not reported
EPA Region: 02
Classification: Non-Generator
Description: Handler: Non-Generators do not presently generate hazardous waste

Handler Activities Summary:
U.S. importer of hazardous waste: No
Mixed waste (haz. and radioactive): No
Recycler of hazardous waste: No
Transporter of hazardous waste: No
Treater, storer or disposer of HW: No
Underground injection activity: No
On-site burner exemption: No
Furnace exemption: No
Used oil fuel burner: No
Used oil processor: No
User oil refiner: No
Used oil fuel marketer to burner: No
Used oil Specification marketer: No
Used oil transfer facility: No
Used oil transporter: No

Historical Generators:
Date form received by agency: 05/15/2013
Site name: CON EDISON MANHOLE: 47164
Classification: Conditionally Exempt Small Quantity Generator

Violation Status: No violations found

FINDS:

Registry ID: 110058877416

Environmental Interest/Information System
RCRAInfo is a national information system that supports the Resource Conservation and Recovery Act (RCRA) program through the tracking of events and activities related to facilities that generate, transport, and treat, store, or dispose of hazardous waste. RCRAInfo allows RCRA program staff to track the notification, permit, compliance, and corrective action activities required under RCRA.

Click this hyperlink while viewing on your computer to access additional FINDS: detail in the EDR Site Report.

ECHO:
Envid: 1016677687
Registry ID: 110058877416
DFR URL: http://echo.epa.gov/detailed-facility-report?fid=110058877416

NY MANIFEST:
Country: USA

CON EDISON MANHOLE: 47164 (Continued) **1016677687**

EPA ID:	NYP004313631
Facility Status:	Not reported
Location Address 1:	OPP 580 WASHINGTON AVE
Code:	BP
Location Address 2:	Not reported
Total Tanks:	Not reported
Location City:	BROOKLYN
Location State:	NY
Location Zip:	11238
Location Zip 4:	Not reported

NY MANIFEST:

EPAID:	NYP004313631
Mailing Name:	CON EDISON
Mailing Contact:	CON EDISON
Mailing Address 1:	4 IRVING PLACE 15TH FLOOR
Mailing Address 2:	Not reported
Mailing City:	NEW YORK
Mailing State:	NY
Mailing Zip:	10003
Mailing Zip 4:	Not reported
Mailing Country:	USA
Mailing Phone:	2124603770

NY MANIFEST:

Document ID:	Not reported
Manifest Status:	Not reported
seq:	Not reported
Year:	2013
Trans1 State ID:	NJD003812047
Trans2 State ID:	Not reported
Generator Ship Date:	05/15/2013
Trans1 Recv Date:	05/15/2013
Trans2 Recv Date:	Not reported
TSD Site Recv Date:	05/16/2013
Part A Recv Date:	Not reported
Part B Recv Date:	Not reported
Generator EPA ID:	NYP004313631
Trans1 EPA ID:	Not reported
Trans2 EPA ID:	Not reported
TSDF ID 1:	NJD991291105
TSDF ID 2:	Not reported
Manifest Tracking Number:	002017473GBF
Import Indicator:	N
Export Indicator:	N
Discr Quantity Indicator:	N
Discr Type Indicator:	N
Discr Residue Indicator:	N
Discr Partial Reject Indicator:	N
Discr Full Reject Indicator:	N
Manifest Ref Number:	Not reported
Alt Facility RCRA ID:	Not reported
Alt Facility Sign Date:	Not reported
MGMT Method Type Code:	H141
Waste Code:	Not reported
Waste Code:	Not reported
Waste Code:	Not reported

CON EDISON MANHOLE: 47164 (Continued) **1016677687**

Waste Code:	Not reported
Waste Code:	Not reported
Waste Code:	Not reported
Quantity:	150
Units:	G - Gallons (liquids only)* (8.3 pounds)
Number of Containers:	1
Container Type:	TT - Cargo tank, tank trucks
Handling Method:	T Chemical, physical, or biological treatment.
Specific Gravity:	1
Waste Code:	D008
Waste Code 1_2:	Not reported
Waste Code 1_3:	Not reported
Waste Code 1_4:	Not reported
Waste Code 1_5:	Not reported
Waste Code 1_6:	Not reported

Click this hyperlink while viewing on your computer to access
-1 additional NY MANIFEST: record(s) in the EDR Site Report.

AJ282 **90 DOWNING STREET** **NY AST** **A100154032**
North **90 DOWNING STREET** **N/A**
1/8-1/4 **BROOKLYN, NY 11238**
0.206 mi.
1089 ft. **Site 1 of 4 in cluster AJ**

Relative:
Lower

Actual:
69 ft.

AST:

Region:	STATE
DEC Region:	2
Site Status:	Active
Facility Id:	2-604223
Program Type:	PBS
UTM X:	587849.70302
UTM Y:	4504079.15543
Expiration Date:	04/15/2020
Site Type:	Apartment Building/Office Building

Affiliation Records:

Site Id:	26103
Affiliation Type:	Facility Operator
Company Name:	90 DOWNING STREET
Contact Type:	Not reported
Contact Name:	KAT ACQUI
Address1:	Not reported
Address2:	Not reported
City:	Not reported
State:	NN
Zip Code:	Not reported
Country Code:	001
Phone:	(348) 581-3484
EMail:	Not reported
Fax Number:	Not reported
Modified By:	MRBARROW
Date Last Modified:	2018-04-17

Site Id:	26103
Affiliation Type:	Emergency Contact
Company Name:	90 DOWNING ST. LP

90 DOWNING STREET (Continued) **A100154032**

Contact Type:	Not reported
Contact Name:	LORI CASEY
Address1:	Not reported
Address2:	Not reported
City:	Not reported
State:	NN
Zip Code:	Not reported
Country Code:	999
Phone:	(347) 630-1470
EMail:	Not reported
Fax Number:	Not reported
Modified By:	MRBARROW
Date Last Modified:	2018-04-17

Site Id:	26103
Affiliation Type:	Mail Contact
Company Name:	BORO FUEL OIL CO. INC.
Contact Type:	Not reported
Contact Name:	JEFFREY COHN
Address1:	6717 4 AVE.
Address2:	Not reported
City:	BROOKLYN
State:	NY
Zip Code:	11220
Country Code:	001
Phone:	(718) 854-7500
EMail:	BOROFUELOIL@AOL.COM
Fax Number:	Not reported
Modified By:	MRBARROW
Date Last Modified:	2018-04-17

Site Id:	26103
Affiliation Type:	Facility Owner
Company Name:	90 DOWNING ST. LP
Contact Type:	MANAGING MEMBER
Contact Name:	JEFFREY HERTZ
Address1:	40 EXCHANGE PLACE SUITE 1203
Address2:	Not reported
City:	NEW YORK
State:	NY
Zip Code:	10005
Country Code:	001
Phone:	(347) 630-1470
EMail:	Not reported
Fax Number:	Not reported
Modified By:	MRBARROW
Date Last Modified:	2018-04-17

Tank Info:

Tank Number:	001
Tank Id:	57023
Material Code:	0001
Common Name of Substance:	#2 Fuel Oil (On-Site Consumption)

Equipment Records:

90 DOWNING STREET (Continued) **A100154032**

E00 - Piping Secondary Containment - None
G03 - Tank Secondary Containment - Vault (w/o access)
H00 - Tank Leak Detection - None
C03 - Pipe Location - Aboveground/Underground Combination
L00 - Piping Leak Detection - None
I04 - Overfill - Product Level Gauge (A/G)
J00 - Dispenser - None
A00 - Tank Internal Protection - None
D01 - Pipe Type - Steel/Carbon Steel/Iron
K00 - Spill Prevention - None
B00 - Tank External Protection - None
F00 - Pipe External Protection - None

Tank Location:	1
Tank Type:	Steel/Carbon Steel/Iron
Tank Status:	In Service
Pipe Model:	Not reported
Install Date:	01/01/1930
Capacity Gallons:	5000
Tightness Test Method:	NN
Date Test:	Not reported
Next Test Date:	Not reported
Date Tank Closed:	Not reported
Register:	True
Modified By:	MRBARROW
Last Modified:	04/17/2018
Material Name:	#2 fuel oil (on-site consumption)

AH283 **CON EDISON** **NY MANIFEST** **S118091450**
WNW **578 WASHINGTON AVE & ATLANTIC** **N/A**
1/8-1/4 **BROOKLYN, NY 11215**
0.208 mi.
1098 ft. **Site 6 of 23 in cluster AH**

Relative: **Lower**
Actual: **77 ft.**

NY MANIFEST:

Country:	USA
EPA ID:	NYP004798179
Facility Status:	Not reported
Location Address 1:	578 WASHINGTON AVE
Code:	BP
Location Address 2:	SB 47169
Total Tanks:	Not reported
Location City:	BROOKLYN
Location State:	NY
Location Zip:	Not reported
Location Zip 4:	Not reported

NY MANIFEST:

EPAID:	NYP004798179
Mailing Name:	CON EDISON
Mailing Contact:	DENNIS HUACON
Mailing Address 1:	4 IRVING PL 15TH FL
Mailing Address 2:	Not reported
Mailing City:	NEW YORK
Mailing State:	NY
Mailing Zip:	10003
Mailing Zip 4:	Not reported
Mailing Country:	USA
Mailing Phone:	2124603770

CON EDISON (Continued) **S118091450**

NY MANIFEST:

Document ID:	Not reported
Manifest Status:	Not reported
seq:	Not reported
Year:	2015
Trans1 State ID:	NJ0000027193
Trans2 State ID:	Not reported
Generator Ship Date:	06/23/2015
Trans1 Recv Date:	06/23/2015
Trans2 Recv Date:	Not reported
TSD Site Recv Date:	06/25/2015
Part A Recv Date:	Not reported
Part B Recv Date:	Not reported
Generator EPA ID:	NYP004798179
Trans1 EPA ID:	Not reported
Trans2 EPA ID:	Not reported
TSDF ID 1:	NJD002200046
TSDF ID 2:	Not reported
Manifest Tracking Number:	014469111JJK
Import Indicator:	N
Export Indicator:	N
Discr Quantity Indicator:	N
Discr Type Indicator:	N
Discr Residue Indicator:	N
Discr Partial Reject Indicator:	N
Discr Full Reject Indicator:	N
Manifest Ref Number:	Not reported
Alt Facility RCRA ID:	Not reported
Alt Facility Sign Date:	Not reported
MGMT Method Type Code:	H110
Waste Code:	Not reported
Waste Code:	Not reported
Waste Code:	Not reported
Waste Code:	Not reported
Waste Code:	Not reported
Waste Code:	Not reported
Quantity:	1000
Units:	P - Pounds
Number of Containers:	1
Container Type:	TT - Cargo tank, tank trucks
Handling Method:	T Chemical, physical, or biological treatment.
Specific Gravity:	1
Waste Code:	D008
Waste Code 1_2:	Not reported
Waste Code 1_3:	Not reported
Waste Code 1_4:	Not reported
Waste Code 1_5:	Not reported
Waste Code 1_6:	Not reported

Click this hyperlink while viewing on your computer to access
-1 additional NY MANIFEST: record(s) in the EDR Site Report.

284
North
1/8-1/4
0.209 mi.
1101 ft.

CON EDISON SERVICE BOX: 20182
444 GRAND AVE
BROOKLYN, NY 11238

RCRA NonGen / NLR
FINDS
ECHO
NY MANIFEST

1016677503
NYP004311403

Relative:
Lower

Actual:
70 ft.

RCRA NonGen / NLR:

Date form received by agency:	06/13/2013
Facility name:	CON EDISON SERVICE BOX: 20182
Facility address:	444 GRAND AVE BROOKLYN, NY 11238
EPA ID:	NYP004311403
Mailing address:	VING PL, RM 828 NEW YORK, NY 10003
Contact:	ANTHONY SIGNORE
Contact address:	Not reported Not reported
Contact country:	Not reported
Contact telephone:	718-666-4714
Contact email:	Not reported
EPA Region:	02
Classification:	Non-Generator
Description:	Handler: Non-Generators do not presently generate hazardous waste

Handler Activities Summary:

U.S. importer of hazardous waste:	No
Mixed waste (haz. and radioactive):	No
Recycler of hazardous waste:	No
Transporter of hazardous waste:	No
Treater, storer or disposer of HW:	No
Underground injection activity:	No
On-site burner exemption:	No
Furnace exemption:	No
Used oil fuel burner:	No
Used oil processor:	No
User oil refiner:	No
Used oil fuel marketer to burner:	No
Used oil Specification marketer:	No
Used oil transfer facility:	No
Used oil transporter:	No

Historical Generators:

Date form received by agency:	05/13/2013
Site name:	CON EDISON SERVICE BOX: 20182
Classification:	Conditionally Exempt Small Quantity Generator
Violation Status:	No violations found

FINDS:

Registry ID: 110058875604

Environmental Interest/Information System

RCRAInfo is a national information system that supports the Resource Conservation and Recovery Act (RCRA) program through the tracking of events and activities related to facilities that generate, transport, and treat, store, or dispose of hazardous waste. RCRAInfo allows RCRA program staff to track the notification, permit, compliance, and corrective action activities required under RCRA.

CON EDISON SERVICE BOX: 20182 (Continued) **1016677503**

Click this hyperlink while viewing on your computer to access additional FINDS: detail in the EDR Site Report.

ECHO:

Envid:	1016677503
Registry ID:	110058875604
DFR URL:	http://echo.epa.gov/detailed-facility-report?fid=110058875604

NY MANIFEST:

Country:	USA
EPA ID:	NYP004311403
Facility Status:	Not reported
Location Address 1:	444 GRAND AVE
Code:	BP
Location Address 2:	Not reported
Total Tanks:	Not reported
Location City:	BROOKLYN
Location State:	NY
Location Zip:	11238
Location Zip 4:	Not reported

NY MANIFEST:

EPAID:	NYP004311403
Mailing Name:	CON EDISON
Mailing Contact:	CON EDISON
Mailing Address 1:	4 IRVING PLACE 15TH FLOOR
Mailing Address 2:	Not reported
Mailing City:	NEW YORK
Mailing State:	NY
Mailing Zip:	10003
Mailing Zip 4:	Not reported
Mailing Country:	USA
Mailing Phone:	2124603770

NY MANIFEST:

Document ID:	Not reported
Manifest Status:	Not reported
seq:	Not reported
Year:	2013
Trans1 State ID:	NJD003812047
Trans2 State ID:	Not reported
Generator Ship Date:	05/13/2013
Trans1 Recv Date:	05/13/2013
Trans2 Recv Date:	Not reported
TSD Site Recv Date:	05/13/2013
Part A Recv Date:	Not reported
Part B Recv Date:	Not reported
Generator EPA ID:	NYP004311403
Trans1 EPA ID:	Not reported
Trans2 EPA ID:	Not reported
TSDF ID 1:	NJD991291105
TSDF ID 2:	Not reported
Manifest Tracking Number:	002018041GBF
Import Indicator:	N
Export Indicator:	N

CON EDISON SERVICE BOX: 20182 (Continued) **1016677503**

Discr Quantity Indicator:	N
Discr Type Indicator:	N
Discr Residue Indicator:	N
Discr Partial Reject Indicator:	N
Discr Full Reject Indicator:	N
Manifest Ref Number:	Not reported
Alt Facility RCRA ID:	Not reported
Alt Facility Sign Date:	Not reported
MGMT Method Type Code:	H141
Waste Code:	Not reported
Waste Code:	Not reported
Waste Code:	Not reported
Waste Code:	Not reported
Waste Code:	Not reported
Waste Code:	Not reported
Quantity:	200
Units:	G - Gallons (liquids only)* (8.3 pounds)
Number of Containers:	1
Container Type:	TT - Cargo tank, tank trucks
Handling Method:	T Chemical, physical, or biological treatment.
Specific Gravity:	1
Waste Code:	D008
Waste Code 1_2:	Not reported
Waste Code 1_3:	Not reported
Waste Code 1_4:	Not reported
Waste Code 1_5:	Not reported
Waste Code 1_6:	Not reported

Click this hyperlink while viewing on your computer to access
-1 additional NY MANIFEST: record(s) in the EDR Site Report.

AE285 **CON EDISON** **NY MANIFEST** **S113917501**
West **745 DEAN ST** **N/A**
1/8-1/4 **BROOKLYN, NY 11238**
0.209 mi.
1102 ft. **Site 6 of 7 in cluster AE**

Relative: **Higher**

Actual: **92 ft.**

NY MANIFEST:

Country:	USA
EPA ID:	NYP004332987
Facility Status:	Not reported
Location Address 1:	745 DEAN ST
Code:	BP
Location Address 2:	SERVICE BOX # 19267
Total Tanks:	Not reported
Location City:	BROOKLYN
Location State:	NY
Location Zip:	11238
Location Zip 4:	Not reported

NY MANIFEST:

EPAID:	NYP004332987
Mailing Name:	CON EDISON
Mailing Contact:	TOM TEELING
Mailing Address 1:	4 IRVING PLACE 15TH FLOOR
Mailing Address 2:	Not reported
Mailing City:	NEW YORK

CON EDISON (Continued) **S113917501**

Mailing State:	NY
Mailing Zip:	10003
Mailing Zip 4:	Not reported
Mailing Country:	USA
Mailing Phone:	2124603770

NY MANIFEST:

Document ID:	Not reported
Manifest Status:	Not reported
seq:	Not reported
Year:	2013
Trans1 State ID:	NJD003812047
Trans2 State ID:	Not reported
Generator Ship Date:	07/22/2013
Trans1 Recv Date:	07/22/2013
Trans2 Recv Date:	Not reported
TSD Site Recv Date:	07/26/2013
Part A Recv Date:	Not reported
Part B Recv Date:	Not reported
Generator EPA ID:	NYP004332987
Trans1 EPA ID:	Not reported
Trans2 EPA ID:	Not reported
TSDF ID 1:	NJD991291105
TSDF ID 2:	Not reported
Manifest Tracking Number:	002084447GBF
Import Indicator:	N
Export Indicator:	N
Discr Quantity Indicator:	N
Discr Type Indicator:	N
Discr Residue Indicator:	N
Discr Partial Reject Indicator:	N
Discr Full Reject Indicator:	N
Manifest Ref Number:	Not reported
Alt Facility RCRA ID:	Not reported
Alt Facility Sign Date:	Not reported
MGMT Method Type Code:	H110
Waste Code:	Not reported
Waste Code:	Not reported
Waste Code:	Not reported
Waste Code:	Not reported
Waste Code:	Not reported
Waste Code:	Not reported
Quantity:	100
Units:	G - Gallons (liquids only)* (8.3 pounds)
Number of Containers:	1
Container Type:	TT - Cargo tank, tank trucks
Handling Method:	T Chemical, physical, or biological treatment.
Specific Gravity:	1
Waste Code:	D008
Waste Code 1_2:	Not reported
Waste Code 1_3:	Not reported
Waste Code 1_4:	Not reported
Waste Code 1_5:	Not reported
Waste Code 1_6:	Not reported

CON EDISON (Continued) **S113917501**

Click this hyperlink while viewing on your computer to access
-1 additional NY MANIFEST: record(s) in the EDR Site Report.

AK286 **CON EDISON SERVICE BOX: 43161** **RCRA NonGen / NLR** **1016966681**
WSW **UNDERHILL AVE & BERGEN ST SW** **NY MANIFEST** **NYP004395273**
1/8-1/4 **BROOKLYN, NY 11238**
0.209 mi.
1103 ft. **Site 1 of 4 in cluster AK**

Relative:
Higher

Actual:
102 ft.

RCRA NonGen / NLR:

Date form received by agency:	12/20/2013
Facility name:	CON EDISON SERVICE BOX: 43161
Facility address:	UNDERHILL AVE & BERGEN ST SW COR BROOKLYN, NY 11238
EPA ID:	NYP004395273
Mailing address:	IRVING PL, 15TH FL NE NEW YORK, NY 10003
Contact:	THOMAS TEELING
Contact address:	Not reported Not reported
Contact country:	Not reported
Contact telephone:	212-460-3770
Contact email:	Not reported
EPA Region:	02
Classification:	Non-Generator
Description:	Handler: Non-Generators do not presently generate hazardous waste

Handler Activities Summary:

U.S. importer of hazardous waste:	No
Mixed waste (haz. and radioactive):	No
Recycler of hazardous waste:	No
Transporter of hazardous waste:	No
Treater, storer or disposer of HW:	No
Underground injection activity:	No
On-site burner exemption:	No
Furnace exemption:	No
Used oil fuel burner:	No
Used oil processor:	No
User oil refiner:	No
Used oil fuel marketer to burner:	No
Used oil Specification marketer:	No
Used oil transfer facility:	No
Used oil transporter:	No

Historical Generators:

Date form received by agency:	11/20/2013
Site name:	CON EDISON SERVICE BOX: 43161
Classification:	Conditionally Exempt Small Quantity Generator
Violation Status:	No violations found

NY MANIFEST:

Country:	USA
EPA ID:	NYP004395273
Facility Status:	Not reported
Location Address 1:	SW COR UNDERHILL AVE & BERGEN ST

CON EDISON SERVICE BOX: 43161 (Continued) **1016966681**

Code:	BP
Location Address 2:	SB 43161
Total Tanks:	Not reported
Location City:	BROOKLYN
Location State:	NY
Location Zip:	Not reported
Location Zip 4:	Not reported

NY MANIFEST:

EPAID:	NYP004395273
Mailing Name:	CON EDISON
Mailing Contact:	CON EDISON
Mailing Address 1:	4 IRVING PL 15TH FL
Mailing Address 2:	Not reported
Mailing City:	NEW YORK
Mailing State:	NY
Mailing Zip:	10003
Mailing Zip 4:	Not reported
Mailing Country:	USA
Mailing Phone:	2124603770

NY MANIFEST:

Document ID:	Not reported
Manifest Status:	Not reported
seq:	Not reported
Year:	2013
Trans1 State ID:	NJD003812047
Trans2 State ID:	Not reported
Generator Ship Date:	11/20/2013
Trans1 Recv Date:	11/20/2013
Trans2 Recv Date:	Not reported
TSD Site Recv Date:	11/21/2013
Part A Recv Date:	Not reported
Part B Recv Date:	Not reported
Generator EPA ID:	NYP004395273
Trans1 EPA ID:	Not reported
Trans2 EPA ID:	Not reported
TSDF ID 1:	NJD991291105
TSDF ID 2:	Not reported
Manifest Tracking Number:	002299206GBF
Import Indicator:	N
Export Indicator:	N
Discr Quantity Indicator:	N
Discr Type Indicator:	N
Discr Residue Indicator:	N
Discr Partial Reject Indicator:	N
Discr Full Reject Indicator:	N
Manifest Ref Number:	Not reported
Alt Facility RCRA ID:	Not reported
Alt Facility Sign Date:	Not reported
MGMT Method Type Code:	H110
Waste Code:	Not reported
Waste Code:	Not reported
Waste Code:	Not reported
Waste Code:	Not reported
Waste Code:	Not reported
Waste Code:	Not reported

CON EDISON SERVICE BOX: 43161 (Continued) **1016966681**

Quantity:	50
Units:	G - Gallons (liquids only)* (8.3 pounds)
Number of Containers:	1
Container Type:	TT - Cargo tank, tank trucks
Handling Method:	T Chemical, physical, or biological treatment.
Specific Gravity:	1
Waste Code:	D008
Waste Code 1_2:	Not reported
Waste Code 1_3:	Not reported
Waste Code 1_4:	Not reported
Waste Code 1_5:	Not reported
Waste Code 1_6:	Not reported

Click this hyperlink while viewing on your computer to access
-1 additional NY MANIFEST: record(s) in the EDR Site Report.

AK287
WSW
1/8-1/4
0.209 mi.
1103 ft.

CON EDISON SERVICE BOX: 43166
UNDERHILL AVE & BERGEN ST NW
BROOKLYN, NY 11238

Site 2 of 4 in cluster AK

RCRA NonGen / NLR **1016966682**
NY MANIFEST **NYP004395281**

Relative:
Higher

Actual:
102 ft.

RCRA NonGen / NLR:

Date form received by agency:	12/20/2013
Facility name:	CON EDISON SERVICE BOX: 43166
Facility address:	UNDERHILL AVE & BERGEN ST NW COR BROOKLYN, NY 11238
EPA ID:	NYP004395281
Mailing address:	IRVING PL, 15TH FL NE NEW YORK, NY 10003
Contact:	THOMAS TEELING
Contact address:	Not reported Not reported
Contact country:	Not reported
Contact telephone:	212-460-3770
Contact email:	Not reported
EPA Region:	02
Classification:	Non-Generator
Description:	Handler: Non-Generators do not presently generate hazardous waste

Handler Activities Summary:

U.S. importer of hazardous waste:	No
Mixed waste (haz. and radioactive):	No
Recycler of hazardous waste:	No
Transporter of hazardous waste:	No
Treater, storer or disposer of HW:	No
Underground injection activity:	No
On-site burner exemption:	No
Furnace exemption:	No
Used oil fuel burner:	No
Used oil processor:	No
User oil refiner:	No
Used oil fuel marketer to burner:	No
Used oil Specification marketer:	No
Used oil transfer facility:	No

CON EDISON SERVICE BOX: 43166 (Continued) **1016966682**

Used oil transporter: No

Historical Generators:
Date form received by agency: 11/20/2013
Site name: CON EDISON SERVICE BOX: 43166
Classification: Conditionally Exempt Small Quantity Generator

Violation Status: No violations found

NY MANIFEST:
Country: USA
EPA ID: NYP004395281
Facility Status: Not reported
Location Address 1: NW COR UNDERHILL AVE & BERGEN ST
Code: BP
Location Address 2: SB 43166
Total Tanks: Not reported
Location City: BROOKLYN
Location State: NY
Location Zip: Not reported
Location Zip 4: Not reported

NY MANIFEST:
EPAID: NYP004395281
Mailing Name: CON EDISON
Mailing Contact: CON EDISON
Mailing Address 1: 4 IRVING PL 15TH FL
Mailing Address 2: Not reported
Mailing City: NEW YORK
Mailing State: NY
Mailing Zip: 10003
Mailing Zip 4: Not reported
Mailing Country: USA
Mailing Phone: 2124603770

NY MANIFEST:
Document ID: Not reported
Manifest Status: Not reported
seq: Not reported
Year: 2013
Trans1 State ID: NJD003812047
Trans2 State ID: Not reported
Generator Ship Date: 11/20/2013
Trans1 Recv Date: 11/20/2013
Trans2 Recv Date: Not reported
TSD Site Recv Date: 11/21/2013
Part A Recv Date: Not reported
Part B Recv Date: Not reported
Generator EPA ID: NYP004395281
Trans1 EPA ID: Not reported
Trans2 EPA ID: Not reported
TSDF ID 1: NJD991291105
TSDF ID 2: Not reported
Manifest Tracking Number: 002299205GBF
Import Indicator: N
Export Indicator: N
Discr Quantity Indicator: N

CON EDISON SERVICE BOX: 43166 (Continued) **1016966682**

Discr Type Indicator:	N
Discr Residue Indicator:	N
Discr Partial Reject Indicator:	N
Discr Full Reject Indicator:	N
Manifest Ref Number:	Not reported
Alt Facility RCRA ID:	Not reported
Alt Facility Sign Date:	Not reported
MGMT Method Type Code:	H110
Waste Code:	Not reported
Waste Code:	Not reported
Waste Code:	Not reported
Waste Code:	Not reported
Waste Code:	Not reported
Waste Code:	Not reported
Quantity:	50
Units:	G - Gallons (liquids only)* (8.3 pounds)
Number of Containers:	1
Container Type:	TT - Cargo tank, tank trucks
Handling Method:	T Chemical, physical, or biological treatment.
Specific Gravity:	1
Waste Code:	D008
Waste Code 1_2:	Not reported
Waste Code 1_3:	Not reported
Waste Code 1_4:	Not reported
Waste Code 1_5:	Not reported
Waste Code 1_6:	Not reported

Click this hyperlink while viewing on your computer to access
-1 additional NY MANIFEST: record(s) in the EDR Site Report.

AC288 **CON EDISON** **NY MANIFEST** **S117318323**
South **434 ST MARKS AV** **N/A**
1/8-1/4 **BROOKLYN, NY 11238**
0.210 mi.
1111 ft. **Site 11 of 11 in cluster AC**

Relative:
Higher

Actual:
113 ft.

NY MANIFEST:

Country:	USA
EPA ID:	NYP004658415
Facility Status:	Not reported
Location Address 1:	434 ST MARKS AV
Code:	BP
Location Address 2:	MH4565
Total Tanks:	Not reported
Location City:	BROOKLYN
Location State:	NY
Location Zip:	11238
Location Zip 4:	Not reported

NY MANIFEST:

EPAID:	NYP004658415
Mailing Name:	CON EDISON
Mailing Contact:	CON EDISON
Mailing Address 1:	4 IRVING PL
Mailing Address 2:	15TH FL
Mailing City:	NEW YORK
Mailing State:	NY

CON EDISON (Continued) **S117318323**

Mailing Zip:	10003
Mailing Zip 4:	Not reported
Mailing Country:	USA
Mailing Phone:	Not reported

NY MANIFEST:

Document ID:	Not reported
Manifest Status:	Not reported
seq:	Not reported
Year:	2014
Trans1 State ID:	NJD003812047
Trans2 State ID:	Not reported
Generator Ship Date:	09/16/2014
Trans1 Recv Date:	09/16/2014
Trans2 Recv Date:	Not reported
TSD Site Recv Date:	09/16/2014
Part A Recv Date:	Not reported
Part B Recv Date:	Not reported
Generator EPA ID:	NYP004658415
Trans1 EPA ID:	Not reported
Trans2 EPA ID:	Not reported
TSDF ID 1:	NJD991291105
TSDF ID 2:	Not reported
Manifest Tracking Number:	002617254GBF
Import Indicator:	N
Export Indicator:	N
Discr Quantity Indicator:	N
Discr Type Indicator:	N
Discr Residue Indicator:	N
Discr Partial Reject Indicator:	N
Discr Full Reject Indicator:	N
Manifest Ref Number:	Not reported
Alt Facility RCRA ID:	Not reported
Alt Facility Sign Date:	Not reported
MGMT Method Type Code:	H110
Waste Code:	Not reported
Waste Code:	Not reported
Waste Code:	Not reported
Waste Code:	Not reported
Waste Code:	Not reported
Waste Code:	Not reported
Quantity:	200
Units:	G - Gallons (liquids only)* (8.3 pounds)
Number of Containers:	1
Container Type:	TT - Cargo tank, tank trucks
Handling Method:	T Chemical, physical, or biological treatment.
Specific Gravity:	1
Waste Code:	D008
Waste Code 1_2:	Not reported
Waste Code 1_3:	Not reported
Waste Code 1_4:	Not reported
Waste Code 1_5:	Not reported
Waste Code 1_6:	Not reported

CON EDISON (Continued) **S117318323**

Click this hyperlink while viewing on your computer to access
-1 additional NY MANIFEST: record(s) in the EDR Site Report.

AF289 **CON EDISON** **NY MANIFEST** **S117063831**
SW **692 WASHINGTON AVE** **N/A**
1/8-1/4 **BROOKLYN, NY 11238**
0.211 mi.
1114 ft. **Site 7 of 10 in cluster AF**

Relative:
Higher

Actual:
112 ft.

NY MANIFEST:

Country:	USA
EPA ID:	NYP004562807
Facility Status:	Not reported
Location Address 1:	692 WASHINGTON AVE
Code:	BP
Location Address 2:	SB 47191
Total Tanks:	Not reported
Location City:	BROOKLYN
Location State:	NY
Location Zip:	11238
Location Zip 4:	Not reported

NY MANIFEST:

EPAID:	NYP004562807
Mailing Name:	CON EDISON
Mailing Contact:	TOM TEELING
Mailing Address 1:	4 IRVING PLACE 15TH FLOOR
Mailing Address 2:	Not reported
Mailing City:	NEW YORK
Mailing State:	NY
Mailing Zip:	10003
Mailing Zip 4:	Not reported
Mailing Country:	USA
Mailing Phone:	Not reported

NY MANIFEST:

Document ID:	Not reported
Manifest Status:	Not reported
seq:	Not reported
Year:	2014
Trans1 State ID:	NJ0000027193
Trans2 State ID:	Not reported
Generator Ship Date:	06/12/2014
Trans1 Recv Date:	06/12/2014
Trans2 Recv Date:	Not reported
TSD Site Recv Date:	06/12/2014
Part A Recv Date:	Not reported
Part B Recv Date:	Not reported
Generator EPA ID:	NYP004562807
Trans1 EPA ID:	Not reported
Trans2 EPA ID:	Not reported
TSDF ID 1:	NJD002200046
TSDF ID 2:	Not reported
Manifest Tracking Number:	013245958JJK
Import Indicator:	N
Export Indicator:	N
Discr Quantity Indicator:	N
Discr Type Indicator:	N

CON EDISON (Continued) **S117063831**

Discr Residue Indicator:	N
Discr Partial Reject Indicator:	N
Discr Full Reject Indicator:	N
Manifest Ref Number:	Not reported
Alt Facility RCRA ID:	Not reported
Alt Facility Sign Date:	Not reported
MGMT Method Type Code:	H110
Waste Code:	Not reported
Waste Code:	Not reported
Waste Code:	Not reported
Waste Code:	Not reported
Waste Code:	Not reported
Waste Code:	Not reported
Quantity:	50
Units:	G - Gallons (liquids only)* (8.3 pounds)
Number of Containers:	1
Container Type:	TT - Cargo tank, tank trucks
Handling Method:	T Chemical, physical, or biological treatment.
Specific Gravity:	1
Waste Code:	D008
Waste Code 1_2:	Not reported
Waste Code 1_3:	Not reported
Waste Code 1_4:	Not reported
Waste Code 1_5:	Not reported
Waste Code 1_6:	Not reported

Click this hyperlink while viewing on your computer to access
-1 additional NY MANIFEST: record(s) in the EDR Site Report.

AF290 **CON EDISON SERVICE BOX: 47191** **RCRA NonGen / NLR** **1017778356**
SW **692 WASHINGTON AVE** **NYP004562807**
1/8-1/4 **BROOKLYN, NY 11238**
0.211 mi.
1114 ft. **Site 8 of 10 in cluster AF**

Relative:
Higher

Actual:
112 ft.

RCRA NonGen / NLR:

Date form received by agency:	07/12/2014
Facility name:	CON EDISON SERVICE BOX: 47191
Facility address:	692 WASHINGTON AVE BROOKLYN, NY 11238
EPA ID:	NYP004562807
Mailing address:	IRVING PL, 15TH FL NE NEW YORK, NY 10003
Contact:	THOMAS TEELING
Contact address:	Not reported Not reported
Contact country:	Not reported
Contact telephone:	212-460-3770
Contact email:	Not reported
EPA Region:	02
Classification:	Non-Generator
Description:	Handler: Non-Generators do not presently generate hazardous waste

Handler Activities Summary:

U.S. importer of hazardous waste:	No
Mixed waste (haz. and radioactive):	No

CON EDISON SERVICE BOX: 47191 (Continued) **1017778356**

Recycler of hazardous waste: No
Transporter of hazardous waste: No
Treater, storer or disposer of HW: No
Underground injection activity: No
On-site burner exemption: No
Furnace exemption: No
Used oil fuel burner: No
Used oil processor: No
User oil refiner: No
Used oil fuel marketer to burner: No
Used oil Specification marketer: No
Used oil transfer facility: No
Used oil transporter: No

Historical Generators:
Date form received by agency: 06/12/2014
Site name: CON EDISON
Classification: Small Quantity Generator

Date form received by agency: 06/12/2014
Site name: CON EDISON
Classification: Not a generator, verified

Violation Status: No violations found

AD291 **CON EDISON SERVICE BOX: 19805** **RCRA NonGen / NLR** **1017778256**
ENE **1101 FULTON ST** **FINDS** **NYP004561809**
1/8-1/4 **BROOKLYN, NY 11238**
0.212 mi.
1120 ft. **Site 2 of 14 in cluster AD**

Relative: **Lower**
Actual: **68 ft.**

RCRA NonGen / NLR:
Date form received by agency: 07/11/2014
Facility name: CON EDISON SERVICE BOX: 19805
Facility address: 1101 FULTON ST
BROOKLYN, NY 11238
EPA ID: NYP004561809
Mailing address: IRVING PL, 15TH FL NE
NEW YORK, NY 10003
Contact: THOMAS TEELING
Contact address: Not reported
Not reported
Contact country: Not reported
Contact telephone: 212-460-3770
Contact email: Not reported
EPA Region: 02
Classification: Non-Generator
Description: Handler: Non-Generators do not presently generate hazardous waste

Handler Activities Summary:
U.S. importer of hazardous waste: No
Mixed waste (haz. and radioactive): No
Recycler of hazardous waste: No
Transporter of hazardous waste: No
Treater, storer or disposer of HW: No
Underground injection activity: No
On-site burner exemption: No
Furnace exemption: No

CON EDISON SERVICE BOX: 19805 (Continued) **1017778256**

Used oil fuel burner: No
Used oil processor: No
User oil refiner: No
Used oil fuel marketer to burner: No
Used oil Specification marketer: No
Used oil transfer facility: No
Used oil transporter: No

Historical Generators:
Date form received by agency: 06/11/2014
Site name: CON EDISON
Classification: Large Quantity Generator

Date form received by agency: 06/11/2014
Site name: CON EDISON
Classification: Not a generator, verified

Violation Status: No violations found

FINDS:

Registry ID: 110063834294

Environmental Interest/Information System
RCRAInfo is a national information system that supports the Resource Conservation and Recovery Act (RCRA) program through the tracking of events and activities related to facilities that generate, transport, and treat, store, or dispose of hazardous waste. RCRAInfo allows RCRA program staff to track the notification, permit, compliance, and corrective action activities required under RCRA.

Click this hyperlink while viewing on your computer to access additional FINDS: detail in the EDR Site Report.

AD292 **CON EDISON** **NY E DESIGNATION** **S108984291**
ENE **1101 FULTON ST** **NY MANIFEST** **N/A**
1/8-1/4 **BROOKLYN, NY 11238**
0.212 mi.
1120 ft. **Site 3 of 14 in cluster AD**

Relative: **Lower**
Actual: **68 ft.**

E DESIGNATION:
Tax Lot(s): 48
Tax Block: 1994
Borough Code: BK
E-No: E-185
Effective Date: 10/29/2007
Satisfaction Date: Not reported
Ceqr Number: 07DCP070K
Ulurp Number: 070447ZMK
Zoning Map No: 16c, 17a

Description: Underground Gasoline Storage Tanks* Testing Protocol.
Lot Remediation Date: Not reported

Description: Window Wall Attenuation & Alternate Ventilation
Lot Remediation Date: Not reported

CON EDISON (Continued) **S108984291**

NY MANIFEST:

Country:	USA
EPA ID:	NYP004561809
Facility Status:	Not reported
Location Address 1:	1101 FULTON ST
Code:	BP
Location Address 2:	SB1905
Total Tanks:	Not reported
Location City:	BROOKLYN
Location State:	NY
Location Zip:	11238
Location Zip 4:	Not reported

NY MANIFEST:

EPAID:	NYP004561809
Mailing Name:	CON EDISON
Mailing Contact:	CON EDISON
Mailing Address 1:	4 IRVING PL
Mailing Address 2:	15TH FL
Mailing City:	NEW YORK
Mailing State:	NY
Mailing Zip:	10003
Mailing Zip 4:	Not reported
Mailing Country:	USA
Mailing Phone:	Not reported

NY MANIFEST:

Document ID:	Not reported
Manifest Status:	Not reported
seq:	Not reported
Year:	2014
Trans1 State ID:	NJD003812047
Trans2 State ID:	Not reported
Generator Ship Date:	06/11/2014
Trans1 Recv Date:	06/11/2014
Trans2 Recv Date:	Not reported
TSD Site Recv Date:	06/17/2014
Part A Recv Date:	Not reported
Part B Recv Date:	Not reported
Generator EPA ID:	NYP004561809
Trans1 EPA ID:	Not reported
Trans2 EPA ID:	Not reported
TSDF ID 1:	NJD991291105
TSDF ID 2:	Not reported
Manifest Tracking Number:	002424197GBF
Import Indicator:	N
Export Indicator:	N
Discr Quantity Indicator:	N
Discr Type Indicator:	N
Discr Residue Indicator:	N
Discr Partial Reject Indicator:	N
Discr Full Reject Indicator:	N
Manifest Ref Number:	Not reported
Alt Facility RCRA ID:	Not reported
Alt Facility Sign Date:	Not reported
MGMT Method Type Code:	H110
Waste Code:	Not reported

CON EDISON (Continued) **S108984291**

Waste Code:	Not reported
Waste Code:	Not reported
Waste Code:	Not reported
Waste Code:	Not reported
Waste Code:	Not reported
Quantity:	40
Units:	G - Gallons (liquids only)* (8.3 pounds)
Number of Containers:	1
Container Type:	TT - Cargo tank, tank trucks
Handling Method:	T Chemical, physical, or biological treatment.
Specific Gravity:	1
Waste Code:	D008
Waste Code 1_2:	Not reported
Waste Code 1_3:	Not reported
Waste Code 1_4:	Not reported
Waste Code 1_5:	Not reported
Waste Code 1_6:	Not reported

Click this hyperlink while viewing on your computer to access
-1 additional NY MANIFEST: record(s) in the EDR Site Report.

AL293 **163 LEFFERTS PLACE HDFC** **NY AST** **A100291572**
ENE **163 LEFFERTS PLACE** **N/A**
1/8-1/4 **BROOKLYN, NY 11238**
0.213 mi.
1126 ft. **Site 1 of 3 in cluster AL**

Relative:
Lower

Actual:
72 ft.

AST:

Region:	STATE
DEC Region:	2
Site Status:	Active
Facility Id:	2-608521
Program Type:	PBS
UTM X:	588070.39101
UTM Y:	4503839.07324
Expiration Date:	03/10/2008
Site Type:	Apartment Building/Office Building

Affiliation Records:

Site Id:	30373
Affiliation Type:	Facility Owner
Company Name:	163 LEFFERTS PLACE HDFC
Contact Type:	Not reported
Contact Name:	Not reported
Address1:	163 LEFFERTS PLACE
Address2:	Not reported
City:	BROOKLYN
State:	NY
Zip Code:	11238
Country Code:	001
Phone:	(718) 398-4505
EMail:	Not reported
Fax Number:	Not reported
Modified By:	TRANSLAT
Date Last Modified:	2004-03-04

Site Id:	30373

163 LEFFERTS PLACE HDFC (Continued) **A100291572**

Affiliation Type:	Mail Contact
Company Name:	163 LEFFERTS PLACE HDFC
Contact Type:	Not reported
Contact Name:	GLORIA CLIFTON
Address1:	163 LEFFERTS PLACE
Address2:	Not reported
City:	BROOKLYN
State:	NY
Zip Code:	11238
Country Code:	001
Phone:	(718) 398-4505
EMail:	Not reported
Fax Number:	Not reported
Modified By:	TRANSLAT
Date Last Modified:	2004-03-04

Site Id:	30373
Affiliation Type:	Facility Operator
Company Name:	163 LEFFERTS PLACE HDFC
Contact Type:	Not reported
Contact Name:	MILDRED GARCIA
Address1:	Not reported
Address2:	Not reported
City:	Not reported
State:	NN
Zip Code:	Not reported
Country Code:	001
Phone:	(718) 398-0480
EMail:	Not reported
Fax Number:	Not reported
Modified By:	TRANSLAT
Date Last Modified:	2004-03-04

Site Id:	30373
Affiliation Type:	Emergency Contact
Company Name:	163 LEFFERTS PLACE HDFC
Contact Type:	Not reported
Contact Name:	MILDRED GARCIA
Address1:	Not reported
Address2:	Not reported
City:	Not reported
State:	NN
Zip Code:	Not reported
Country Code:	001
Phone:	(718) 398-0480
EMail:	Not reported
Fax Number:	Not reported
Modified By:	TRANSLAT
Date Last Modified:	2004-03-04

Tank Info:

Tank Number:	1
Tank Id:	65276
Material Code:	0001
Common Name of Substance:	#2 Fuel Oil (On-Site Consumption)

163 LEFFERTS PLACE HDFC (Continued) **A100291572**

Equipment Records:

C01 - Pipe Location - Aboveground
I05 - Overfill - Vent Whistle
B00 - Tank External Protection - None
F00 - Pipe External Protection - None
A00 - Tank Internal Protection - None
D01 - Pipe Type - Steel/Carbon Steel/Iron
H00 - Tank Leak Detection - None
L09 - Piping Leak Detection - Exempt Suction Piping
G00 - Tank Secondary Containment - None
J02 - Dispenser - Suction Dispenser

Tank Location:	1
Tank Type:	Steel/Carbon Steel/Iron
Tank Status:	In Service
Pipe Model:	Not reported
Install Date:	Not reported
Capacity Gallons:	1500
Tightness Test Method:	NN
Date Test:	Not reported
Next Test Date:	Not reported
Date Tank Closed:	Not reported
Register:	True
Modified By:	TRANSLAT
Last Modified:	04/14/2017
Material Name:	#2 fuel oil (on-site consumption)

AH294 **CON EDISON** **RCRA NonGen / NLR** **1019903143**
NW **572 WASHINGTON AVE** **FINDS** **NYP004781969**
1/8-1/4 **BROOKLYN, NY 11238** **ECHO**
0.213 mi.
1127 ft. **Site 7 of 23 in cluster AH**

Relative:
Lower

Actual:
77 ft.

RCRA NonGen / NLR:

Date form received by agency:	05/12/2015
Facility name:	CON EDISON
Facility address:	572 WASHINGTON AVE BROOKLYN, NY 11238
EPA ID:	NYP004781969
Mailing address:	IRVING PL 15TH FL NE NEW YORK, NY 10003
Contact:	THOMAS TEELING
Contact address:	Not reported Not reported
Contact country:	Not reported
Contact telephone:	212-460-3770
Contact email:	Not reported
EPA Region:	02
Classification:	Non-Generator
Description:	Handler: Non-Generators do not presently generate hazardous waste

Handler Activities Summary:

U.S. importer of hazardous waste:	No
Mixed waste (haz. and radioactive):	No
Recycler of hazardous waste:	No
Transporter of hazardous waste:	No
Treater, storer or disposer of HW:	No
Underground injection activity:	No

CON EDISON (Continued) **1019903143**

On-site burner exemption:	No
Furnace exemption:	No
Used oil fuel burner:	No
Used oil processor:	No
User oil refiner:	No
Used oil fuel marketer to burner:	No
Used oil Specification marketer:	No
Used oil transfer facility:	No
Used oil transporter:	No

Historical Generators:

Date form received by agency:	05/12/2015
Site name:	CON EDISON
Classification:	Small Quantity Generator
Violation Status:	No violations found

FINDS:

Registry ID: 110069647243

Environmental Interest/Information System

RCRAInfo is a national information system that supports the Resource Conservation and Recovery Act (RCRA) program through the tracking of events and activities related to facilities that generate, transport, and treat, store, or dispose of hazardous waste. RCRAInfo allows RCRA program staff to track the notification, permit, compliance, and corrective action activities required under RCRA.

Click this hyperlink while viewing on your computer to access additional FINDS: detail in the EDR Site Report.

ECHO:

Envid:	1019903143
Registry ID:	110069647243
DFR URL:	http://echo.epa.gov/detailed-facility-report?fid=110069647243

AH295 **CON EDISON** **NY MANIFEST** **S119075268**
NW **572 WASHINGTON AVE** **N/A**
1/8-1/4 **BROOKLYN, NY 11238**
0.213 mi.
1127 ft. **Site 8 of 23 in cluster AH**

Relative:
Lower

Actual:
77 ft.

NY MANIFEST:

Country:	USA
EPA ID:	NYP004781969
Facility Status:	Not reported
Location Address 1:	580 WASHINGTON AVE
Code:	BP
Location Address 2:	SB 47169
Total Tanks:	Not reported
Location City:	BROOKLYN
Location State:	NY
Location Zip:	11238
Location Zip 4:	Not reported

CON EDISON (Continued) **S119075268**

NY MANIFEST:

EPAID:	NYP004781969
Mailing Name:	CON EDISON
Mailing Contact:	DENNIS HUACON
Mailing Address 1:	4 IRVING PL 15TH FL
Mailing Address 2:	Not reported
Mailing City:	NEW YORK
Mailing State:	NY
Mailing Zip:	10003
Mailing Zip 4:	Not reported
Mailing Country:	USA
Mailing Phone:	2124603770

NY MANIFEST:

Document ID:	Not reported
Manifest Status:	Not reported
seq:	Not reported
Year:	2015
Trans1 State ID:	NJ0000027193
Trans2 State ID:	Not reported
Generator Ship Date:	05/12/2015
Trans1 Recv Date:	05/12/2015
Trans2 Recv Date:	Not reported
TSD Site Recv Date:	05/15/2015
Part A Recv Date:	Not reported
Part B Recv Date:	Not reported
Generator EPA ID:	NYP004781969
Trans1 EPA ID:	Not reported
Trans2 EPA ID:	Not reported
TSDF ID 1:	NJD002200046
TSDF ID 2:	Not reported
Manifest Tracking Number:	014454454JJK
Import Indicator:	N
Export Indicator:	N
Discr Quantity Indicator:	N
Discr Type Indicator:	N
Discr Residue Indicator:	N
Discr Partial Reject Indicator:	N
Discr Full Reject Indicator:	N
Manifest Ref Number:	Not reported
Alt Facility RCRA ID:	Not reported
Alt Facility Sign Date:	Not reported
MGMT Method Type Code:	H110
Waste Code:	Not reported
Waste Code:	Not reported
Waste Code:	Not reported
Waste Code:	Not reported
Waste Code:	Not reported
Waste Code:	Not reported
Quantity:	1000
Units:	P - Pounds
Number of Containers:	1
Container Type:	TT - Cargo tank, tank trucks
Handling Method:	T Chemical, physical, or biological treatment.
Specific Gravity:	1
Waste Code:	D008

CON EDISON (Continued) **S119075268**

Waste Code 1_2:	Not reported
Waste Code 1_3:	Not reported
Waste Code 1_4:	Not reported
Waste Code 1_5:	Not reported
Waste Code 1_6:	Not reported

Click this hyperlink while viewing on your computer to access
-1 additional NY MANIFEST: record(s) in the EDR Site Report.

AH296 **CON EDISON** **NJ MANIFEST** **S120671719**
NW **572 WASHINGTON AVE** **N/A**
1/8-1/4 **BROOKLYN, NY 11238**
0.213 mi.
1127 ft. **Site 9 of 23 in cluster AH**

Relative: **Lower**

Actual: **77 ft.**

NJ MANIFEST:

EPA Id:	NYP004781969
Mail Address:	IRVING PL 15TH FL NE
Mail City/State/Zip:	NEW YORK, NY 10003
Facility Phone:	Not reported
Emergency Phone:	Not reported
Contact:	THOMAS TEELING
Comments:	Not reported
SIC Code:	Not reported
County:	NY047
Municipal:	Not reported
Previous EPA Id:	Not reported
Gen Flag:	Not reported
Trans Flag:	Not reported
TSDF Flag:	Not reported
Name Change:	Not reported
Date Change:	Not reported

Manifest:

Manifest Number:	014454454JJK
EPA ID:	NYP004781969
Date Shipped:	5/12/2015
TSDF EPA ID:	NJD002200046
Transporter EPA ID:	NJ0000027193
Transporter 2 EPA ID:	Not reported
Transporter 3 EPA ID:	Not reported
Transporter 4 EPA ID:	Not reported
Transporter 5 EPA ID:	Not reported
Transporter 6 EPA ID:	Not reported
Transporter 7 EPA ID:	Not reported
Transporter 8 EPA ID:	Not reported
Transporter 9 EPA ID:	Not reported
Transporter 10 EPA ID:	Not reported
Date Trans1 Transported Waste:	Not reported
Date Trans2 Transported Waste:	Not reported
Date Trans3 Transported Waste:	Not reported
Date Trans4 Transported Waste:	Not reported
Date Trans5 Transported Waste:	Not reported
Date Trans6 Transported Waste:	Not reported
Date Trans7 Transported Waste:	Not reported
Date Trans8 Transported Waste:	Not reported
Date Trans9 Transported Waste:	Not reported

CON EDISON (Continued) **S120671719**

Date Trans10 Transported Waste:	Not reported
Date TSDF Received Waste:	Not reported
TSDF EPA Facility Name:	Not reported
QTY Units:	Not reported
Transporter SEQ ID:	Not reported
Transporter-1 Date:	Not reported
Waste SEQ ID:	Not reported
Waste Type Code 2:	Not reported
Waste Type Code 3:	Not reported
Waste Type Code 4:	Not reported
Waste Type Code 5:	Not reported
Waste Type Code 6:	Not reported
Date Accepted:	Not reported
Manifest Discrepancy Type:	Not reported
Data Entry Number:	Not reported
Was Load Rejected:	NEW YORK, NY 10003
Reason Load Was Rejected:	Not reported

Manifest Number:	014085059JJK
EPA ID:	NYP004781969
Date Shipped:	4/21/2015
TSDF EPA ID:	NJD002200046
Transporter EPA ID:	NJ0000027193
Transporter 2 EPA ID:	Not reported
Transporter 3 EPA ID:	Not reported
Transporter 4 EPA ID:	Not reported
Transporter 5 EPA ID:	Not reported
Transporter 6 EPA ID:	Not reported
Transporter 7 EPA ID:	Not reported
Transporter 8 EPA ID:	Not reported
Transporter 9 EPA ID:	Not reported
Transporter 10 EPA ID:	Not reported
Date Trans1 Transported Waste:	Not reported
Date Trans2 Transported Waste:	Not reported
Date Trans3 Transported Waste:	Not reported
Date Trans4 Transported Waste:	Not reported
Date Trans5 Transported Waste:	Not reported
Date Trans6 Transported Waste:	Not reported
Date Trans7 Transported Waste:	Not reported
Date Trans8 Transported Waste:	Not reported
Date Trans9 Transported Waste:	Not reported
Date Trans10 Transported Waste:	Not reported
Date TSDF Received Waste:	Not reported
TSDF EPA Facility Name:	Not reported
QTY Units:	Not reported
Transporter SEQ ID:	Not reported
Transporter-1 Date:	Not reported
Waste SEQ ID:	Not reported
Waste Type Code 2:	Not reported
Waste Type Code 3:	Not reported
Waste Type Code 4:	Not reported
Waste Type Code 5:	Not reported
Waste Type Code 6:	Not reported
Date Accepted:	Not reported
Manifest Discrepancy Type:	Not reported
Data Entry Number:	Not reported
Was Load Rejected:	NEW YORK, NY 10003

CON EDISON (Continued) **S120671719**

Reason Load Was Rejected: Not reported

AB297 **CON EDISON** **RCRA NonGen / NLR** **1018279386**
NE **535 CLASSON AVE** **FINDS** **NYP004741914**
1/8-1/4 **BROOKLYN, NY 11249** **ECHO**
0.215 mi.
1136 ft. **Site 7 of 9 in cluster AB**

Relative:
Lower

Actual:
68 ft.

RCRA NonGen / NLR:

Date form received by agency:	03/03/2015
Facility name:	CON EDISON
Facility address:	535 CLASSON AVE BROOKLYN, NY 11249
EPA ID:	NYP004741914
Mailing address:	IRVING PL, 15TH FL NE NEW YORK, NY 10003
Contact:	THOMAS TEELING
Contact address:	Not reported Not reported
Contact country:	Not reported
Contact telephone:	212-460-3770
Contact email:	Not reported
EPA Region:	02
Classification:	Non-Generator
Description:	Handler: Non-Generators do not presently generate hazardous waste

Handler Activities Summary:

U.S. importer of hazardous waste:	No
Mixed waste (haz. and radioactive):	No
Recycler of hazardous waste:	No
Transporter of hazardous waste:	No
Treater, storer or disposer of HW:	No
Underground injection activity:	No
On-site burner exemption:	No
Furnace exemption:	No
Used oil fuel burner:	No
Used oil processor:	No
User oil refiner:	No
Used oil fuel marketer to burner:	No
Used oil Specification marketer:	No
Used oil transfer facility:	No
Used oil transporter:	No

Historical Generators:

Date form received by agency:	03/03/2015
Site name:	CON EDISON
Classification:	Small Quantity Generator
Violation Status:	No violations found

FINDS:

Registry ID: 110067690476

Environmental Interest/Information System

CON EDISON (Continued) **1018279386**

RCRAInfo is a national information system that supports the Resource Conservation and Recovery Act (RCRA) program through the tracking of events and activities related to facilities that generate, transport, and treat, store, or dispose of hazardous waste. RCRAInfo allows RCRA program staff to track the notification, permit, compliance, and corrective action activities required under RCRA.

Click this hyperlink while viewing on your computer to access additional FINDS: detail in the EDR Site Report.

ECHO:

Envid:	1018279386
Registry ID:	110067690476
DFR URL:	http://echo.epa.gov/detailed-facility-report?fid=110067690476

AB298 **CON EDISON** **NY MANIFEST** **S117740998**
NE **535 CLASSON AVE** **N/A**
1/8-1/4 **BROOKLYN, NY 11249**
0.215 mi.
1136 ft. **Site 8 of 9 in cluster AB**

Relative: **Lower**

Actual: **68 ft.**

NY MANIFEST:

Country:	USA
EPA ID:	NYP004741914
Facility Status:	Not reported
Location Address 1:	FRONT OF 535 CLASSON AV
Code:	BP
Location Address 2:	SB16827
Total Tanks:	Not reported
Location City:	BROOKLYN
Location State:	NY
Location Zip:	11201
Location Zip 4:	Not reported

NY MANIFEST:

EPAID:	NYP004741914
Mailing Name:	CON EDISON
Mailing Contact:	CON EDISON
Mailing Address 1:	4 IRVING PL
Mailing Address 2:	15TH FL
Mailing City:	NEW YORK
Mailing State:	NY
Mailing Zip:	10003
Mailing Zip 4:	Not reported
Mailing Country:	USA
Mailing Phone:	Not reported

NY MANIFEST:

Document ID:	Not reported
Manifest Status:	Not reported
seq:	Not reported
Year:	2015
Trans1 State ID:	NJD003812047
Trans2 State ID:	NJD003812047
Generator Ship Date:	03/03/2015
Trans1 Recv Date:	03/03/2015

CON EDISON (Continued) **S117740998**

Trans2 Recv Date:	03/10/2015
TSD Site Recv Date:	03/10/2015
Part A Recv Date:	Not reported
Part B Recv Date:	Not reported
Generator EPA ID:	NYP004741914
Trans1 EPA ID:	Not reported
Trans2 EPA ID:	Not reported
TSDF ID 1:	NJD991291105
TSDF ID 2:	Not reported
Manifest Tracking Number:	002618790GBF
Import Indicator:	N
Export Indicator:	N
Discr Quantity Indicator:	N
Discr Type Indicator:	N
Discr Residue Indicator:	N
Discr Partial Reject Indicator:	N
Discr Full Reject Indicator:	N
Manifest Ref Number:	Not reported
Alt Facility RCRA ID:	Not reported
Alt Facility Sign Date:	Not reported
MGMT Method Type Code:	H110
Waste Code:	Not reported
Waste Code:	Not reported
Waste Code:	Not reported
Waste Code:	Not reported
Waste Code:	Not reported
Waste Code:	Not reported
Quantity:	80
Units:	G - Gallons (liquids only)* (8.3 pounds)
Number of Containers:	1
Container Type:	TT - Cargo tank, tank trucks
Handling Method:	T Chemical, physical, or biological treatment.
Specific Gravity:	1
Waste Code:	D008
Waste Code 1_2:	Not reported
Waste Code 1_3:	Not reported
Waste Code 1_4:	Not reported
Waste Code 1_5:	Not reported
Waste Code 1_6:	Not reported

Click this hyperlink while viewing on your computer to access
-1 additional NY MANIFEST: record(s) in the EDR Site Report.

AB299 **CON EDISON** **NJ MANIFEST** **S120668209**
NE **535 CLASSON AVE** **N/A**
1/8-1/4 **BROOKLYN, NY 11249**
0.215 mi.
1136 ft. **Site 9 of 9 in cluster AB**

Relative: NJ MANIFEST:
Lower

Actual: EPA Id:	NYP004741914
68 ft. Mail Address:	IRVING PL, 15TH FL NE
Mail City/State/Zip:	NEW YORK, NY 10003
Facility Phone:	Not reported
Emergency Phone:	Not reported
Contact:	THOMAS TEELING
Comments:	Not reported

CON EDISON (Continued) **S120668209**

SIC Code:	Not reported
County:	NY047
Municipal:	Not reported
Previous EPA Id:	Not reported
Gen Flag:	Not reported
Trans Flag:	Not reported
TSDF Flag:	Not reported
Name Change:	Not reported
Date Change:	Not reported

Manifest:

Manifest Number:	002618790GBF
EPA ID:	NYP004741914
Date Shipped:	3/3/2015
TSDF EPA ID:	NJD991291105
Transporter EPA ID:	NJD003812047
Transporter 2 EPA ID:	Not reported
Transporter 3 EPA ID:	Not reported
Transporter 4 EPA ID:	Not reported
Transporter 5 EPA ID:	Not reported
Transporter 6 EPA ID:	Not reported
Transporter 7 EPA ID:	Not reported
Transporter 8 EPA ID:	Not reported
Transporter 9 EPA ID:	Not reported
Transporter 10 EPA ID:	Not reported
Date Trans1 Transported Waste:	Not reported
Date Trans2 Transported Waste:	Not reported
Date Trans3 Transported Waste:	Not reported
Date Trans4 Transported Waste:	Not reported
Date Trans5 Transported Waste:	Not reported
Date Trans6 Transported Waste:	Not reported
Date Trans7 Transported Waste:	Not reported
Date Trans8 Transported Waste:	Not reported
Date Trans9 Transported Waste:	Not reported
Date Trans10 Transported Waste:	Not reported
Date TSDF Received Waste:	Not reported
TSDF EPA Facility Name:	Not reported
QTY Units:	Not reported
Transporter SEQ ID:	Not reported
Transporter-1 Date:	Not reported
Waste SEQ ID:	Not reported
Waste Type Code 2:	Not reported
Waste Type Code 3:	Not reported
Waste Type Code 4:	Not reported
Waste Type Code 5:	Not reported
Waste Type Code 6:	Not reported
Date Accepted:	Not reported
Manifest Discrepancy Type:	Not reported
Data Entry Number:	Not reported
Was Load Rejected:	NEW YORK, NY 10003
Reason Load Was Rejected:	Not reported

AH300
NW
1/8-1/4
0.216 mi.
1143 ft.

CON EDISON
531 WASHINGTON AVE
BROOKLYN, NY 11238

Site 10 of 23 in cluster AH

NY MANIFEST **S121967244**
N/A

Relative:
Lower

Actual:
75 ft.

NY MANIFEST:

Country:	USA
EPA ID:	NYP004692919
Facility Status:	Not reported
Location Address 1:	531 WASHINGTON AVE
Code:	BP
Location Address 2:	MH 47158
Total Tanks:	Not reported
Location City:	BROOKLYN
Location State:	NY
Location Zip:	11238
Location Zip 4:	Not reported

NY MANIFEST:

EPAID:	NYP004692919
Mailing Name:	CON EDISON
Mailing Contact:	TOM TEELING
Mailing Address 1:	4 IRVING PL 15TH FL
Mailing Address 2:	Not reported
Mailing City:	NEW YORK
Mailing State:	NY
Mailing Zip:	10003
Mailing Zip 4:	Not reported
Mailing Country:	USA
Mailing Phone:	2124603770

NY MANIFEST:

Document ID:	Not reported
Manifest Status:	Not reported
seq:	Not reported
Year:	2014
Trans1 State ID:	NJD003812047
Trans2 State ID:	Not reported
Generator Ship Date:	11/10/2014
Trans1 Recv Date:	11/10/2014
Trans2 Recv Date:	Not reported
TSD Site Recv Date:	11/18/2014
Part A Recv Date:	Not reported
Part B Recv Date:	Not reported
Generator EPA ID:	NYP004692919
Trans1 EPA ID:	Not reported
Trans2 EPA ID:	Not reported
TSDF ID 1:	NJD991291105
TSDF ID 2:	Not reported
Manifest Tracking Number:	002416999GBF
Import Indicator:	N
Export Indicator:	N
Discr Quantity Indicator:	N
Discr Type Indicator:	N
Discr Residue Indicator:	N
Discr Partial Reject Indicator:	N
Discr Full Reject Indicator:	N
Manifest Ref Number:	Not reported

CON EDISON (Continued) **S121967244**

Alt Facility RCRA ID:	Not reported
Alt Facility Sign Date:	Not reported
MGMT Method Type Code:	H110
Waste Code:	Not reported
Waste Code:	Not reported
Waste Code:	Not reported
Waste Code:	Not reported
Waste Code:	Not reported
Waste Code:	Not reported
Quantity:	100
Units:	G - Gallons (liquids only)* (8.3 pounds)
Number of Containers:	1
Container Type:	TT - Cargo tank, tank trucks
Handling Method:	T Chemical, physical, or biological treatment.
Specific Gravity:	1
Waste Code:	D008
Waste Code 1_2:	Not reported
Waste Code 1_3:	Not reported
Waste Code 1_4:	Not reported
Waste Code 1_5:	Not reported
Waste Code 1_6:	Not reported

Click this hyperlink while viewing on your computer to access
-1 additional NY MANIFEST: record(s) in the EDR Site Report.

AH301 **CON EDISON** **NY MANIFEST** **S121967214**
NW **531 WASHINGTON AVE** **N/A**
1/8-1/4 **BROOKLYN, NY 11238**
0.216 mi.
1143 ft. **Site 11 of 23 in cluster AH**

Relative: **Lower**
Actual: **75 ft.**

NY MANIFEST:

Country:	USA
EPA ID:	NYP004630588
Facility Status:	Not reported
Location Address 1:	531 WASHINGTON AVE
Code:	BP
Location Address 2:	SB 47158
Total Tanks:	Not reported
Location City:	BROOKLYN
Location State:	NY
Location Zip:	11238
Location Zip 4:	Not reported

NY MANIFEST:

EPAID:	NYP004630588
Mailing Name:	CON EDISON
Mailing Contact:	TOM TEELING
Mailing Address 1:	4 IRVING PLACE 15TH FLOOR
Mailing Address 2:	Not reported
Mailing City:	NEW YORK
Mailing State:	NY
Mailing Zip:	10003
Mailing Zip 4:	Not reported
Mailing Country:	USA
Mailing Phone:	Not reported

CON EDISON (Continued) **S121967214**

NY MANIFEST:

Document ID:	Not reported
Manifest Status:	Not reported
seq:	Not reported
Year:	2014
Trans1 State ID:	NJ0000027193
Trans2 State ID:	Not reported
Generator Ship Date:	08/18/2014
Trans1 Recv Date:	08/18/2014
Trans2 Recv Date:	Not reported
TSD Site Recv Date:	08/19/2014
Part A Recv Date:	Not reported
Part B Recv Date:	Not reported
Generator EPA ID:	NYP004630588
Trans1 EPA ID:	Not reported
Trans2 EPA ID:	Not reported
TSDF ID 1:	NJD002200046
TSDF ID 2:	Not reported
Manifest Tracking Number:	012775316JJK
Import Indicator:	N
Export Indicator:	N
Discr Quantity Indicator:	N
Discr Type Indicator:	N
Discr Residue Indicator:	N
Discr Partial Reject Indicator:	N
Discr Full Reject Indicator:	N
Manifest Ref Number:	Not reported
Alt Facility RCRA ID:	Not reported
Alt Facility Sign Date:	Not reported
MGMT Method Type Code:	H110
Waste Code:	Not reported
Waste Code:	Not reported
Waste Code:	Not reported
Waste Code:	Not reported
Waste Code:	Not reported
Waste Code:	Not reported
Quantity:	50
Units:	G - Gallons (liquids only)* (8.3 pounds)
Number of Containers:	1
Container Type:	TT - Cargo tank, tank trucks
Handling Method:	T Chemical, physical, or biological treatment.
Specific Gravity:	1
Waste Code:	D008
Waste Code 1_2:	Not reported
Waste Code 1_3:	Not reported
Waste Code 1_4:	Not reported
Waste Code 1_5:	Not reported
Waste Code 1_6:	Not reported

Click this hyperlink while viewing on your computer to access
-1 additional NY MANIFEST: record(s) in the EDR Site Report.

AH302 **CON EDISON SERVICE BOX: 47158** **RCRA NonGen / NLR** **1017779337**
NW **531 WASHINTON AVE** **NYP004573283**
1/8-1/4 **BROOKLYN, NY 11238**
0.216 mi.
1143 ft. **Site 12 of 23 in cluster AH**

Relative:
Lower

Actual:
75 ft.

RCRA NonGen / NLR:

Date form received by agency:	07/23/2014
Facility name:	CON EDISON SERVICE BOX: 47158
Facility address:	531 WASHINTON AVE BROOKLYN, NY 11238
EPA ID:	NYP004573283
Mailing address:	IRVING PL, 15TH FL NE NEW YORK, NY 10003
Contact:	THOMAS TEELING
Contact address:	Not reported Not reported
Contact country:	Not reported
Contact telephone:	212-460-3770
Contact email:	Not reported
EPA Region:	02
Classification:	Non-Generator
Description:	Handler: Non-Generators do not presently generate hazardous waste

Handler Activities Summary:

U.S. importer of hazardous waste:	No
Mixed waste (haz. and radioactive):	No
Recycler of hazardous waste:	No
Transporter of hazardous waste:	No
Treater, storer or disposer of HW:	No
Underground injection activity:	No
On-site burner exemption:	No
Furnace exemption:	No
Used oil fuel burner:	No
Used oil processor:	No
User oil refiner:	No
Used oil fuel marketer to burner:	No
Used oil Specification marketer:	No
Used oil transfer facility:	No
Used oil transporter:	No

Historical Generators:

Date form received by agency:	06/23/2014
Site name:	CON EDISON
Classification:	Large Quantity Generator

Date form received by agency:	06/23/2014
Site name:	CON EDISON
Classification:	Not a generator, verified

Violation Status: No violations found

AH303 **CON EDISON MANHOLE: 47158** **RCRA NonGen / NLR** **1016677541**
NW **531 WASHINGTON AVE** **FINDS** **NYP004311809**
1/8-1/4 **BROOKLYN, NY 11238** **NY MANIFEST**
0.216 mi.
1143 ft. **Site 13 of 23 in cluster AH**

Relative:
Lower

Actual:
75 ft.

RCRA NonGen / NLR:

Date form received by agency:	06/13/2013
Facility name:	CON EDISON MANHOLE: 47158
Facility address:	531 WASHINGTON AVE BROOKLYN, NY 11238
EPA ID:	NYP004311809
Mailing address:	VING PL, RM 828 NEW YORK, NY 10003
Contact:	ANTHONY SIGNORE
Contact address:	Not reported Not reported
Contact country:	Not reported
Contact telephone:	718-666-4714
Contact email:	Not reported
EPA Region:	02
Classification:	Non-Generator
Description:	Handler: Non-Generators do not presently generate hazardous waste

Handler Activities Summary:

U.S. importer of hazardous waste:	No
Mixed waste (haz. and radioactive):	No
Recycler of hazardous waste:	No
Transporter of hazardous waste:	No
Treater, storer or disposer of HW:	No
Underground injection activity:	No
On-site burner exemption:	No
Furnace exemption:	No
Used oil fuel burner:	No
Used oil processor:	No
User oil refiner:	No
Used oil fuel marketer to burner:	No
Used oil Specification marketer:	No
Used oil transfer facility:	No
Used oil transporter:	No

Historical Generators:

Date form received by agency:	05/13/2013
Site name:	CON EDISON MANHOLE: 47158
Classification:	Conditionally Exempt Small Quantity Generator
Violation Status:	No violations found

FINDS:

Registry ID: 110058875980

Environmental Interest/Information System

RCRAInfo is a national information system that supports the Resource Conservation and Recovery Act (RCRA) program through the tracking of events and activities related to facilities that generate, transport, and treat, store, or dispose of hazardous waste. RCRAInfo allows RCRA program staff to track the notification, permit, compliance, and corrective action activities required under RCRA.

CON EDISON MANHOLE: 47158 (Continued) **1016677541**

Click this hyperlink while viewing on your computer to access additional FINDS: detail in the EDR Site Report.

NY MANIFEST:

Country:	USA
EPA ID:	NYP004311809
Facility Status:	Not reported
Location Address 1:	FO 531 WASINGTON AVE & FULTON ST
Code:	BP
Location Address 2:	Not reported
Total Tanks:	Not reported
Location City:	BROOKLYN
Location State:	NY
Location Zip:	11238
Location Zip 4:	Not reported

NY MANIFEST:

EPAID:	NYP004311809
Mailing Name:	CON EDISON
Mailing Contact:	CON EDISON
Mailing Address 1:	4 IRVING PLACE 15TH FLOOR
Mailing Address 2:	Not reported
Mailing City:	NEW YORK
Mailing State:	NY
Mailing Zip:	10003
Mailing Zip 4:	Not reported
Mailing Country:	USA
Mailing Phone:	2124603770

NY MANIFEST:

Document ID:	Not reported
Manifest Status:	Not reported
seq:	Not reported
Year:	2013
Trans1 State ID:	NJD003812047
Trans2 State ID:	Not reported
Generator Ship Date:	05/13/2013
Trans1 Recv Date:	05/13/2013
Trans2 Recv Date:	Not reported
TSD Site Recv Date:	05/14/2013
Part A Recv Date:	Not reported
Part B Recv Date:	Not reported
Generator EPA ID:	NYP004311809
Trans1 EPA ID:	Not reported
Trans2 EPA ID:	Not reported
TSDF ID 1:	NJD991291105
TSDF ID 2:	Not reported
Manifest Tracking Number:	002018082GBF
Import Indicator:	N
Export Indicator:	N
Discr Quantity Indicator:	N
Discr Type Indicator:	N
Discr Residue Indicator:	N
Discr Partial Reject Indicator:	N
Discr Full Reject Indicator:	N
Manifest Ref Number:	Not reported

CON EDISON MANHOLE: 47158 (Continued) **1016677541**

Alt Facility RCRA ID:	Not reported
Alt Facility Sign Date:	Not reported
MGMT Method Type Code:	H141
Waste Code:	Not reported
Waste Code:	Not reported
Waste Code:	Not reported
Waste Code:	Not reported
Waste Code:	Not reported
Waste Code:	Not reported
Quantity:	200
Units:	G - Gallons (liquids only)* (8.3 pounds)
Number of Containers:	1
Container Type:	TT - Cargo tank, tank trucks
Handling Method:	T Chemical, physical, or biological treatment.
Specific Gravity:	1
Waste Code:	D008
Waste Code 1_2:	Not reported
Waste Code 1_3:	Not reported
Waste Code 1_4:	Not reported
Waste Code 1_5:	Not reported
Waste Code 1_6:	Not reported

Click this hyperlink while viewing on your computer to access
-1 additional NY MANIFEST: record(s) in the EDR Site Report.

AH304 **CON EDISON** **NY MANIFEST** **S121967221**
NW **531 WASHINGTON AV** **N/A**
1/8-1/4 **BROOKLYN, NY 11201**
0.216 mi.
1143 ft. **Site 14 of 23 in cluster AH**

Relative: **Lower**
Actual: **75 ft.**

NY MANIFEST:

Country:	USA
EPA ID:	NYP004638490
Facility Status:	Not reported
Location Address 1:	531 WASHINGTON AV
Code:	BP
Location Address 2:	SB4158
Total Tanks:	Not reported
Location City:	BROOKLYN
Location State:	NY
Location Zip:	11201
Location Zip 4:	Not reported

NY MANIFEST:

EPAID:	NYP004638490
Mailing Name:	CON EDISON
Mailing Contact:	CON EDISON
Mailing Address 1:	4 IRVING PL
Mailing Address 2:	15TH FL
Mailing City:	NEW YORK
Mailing State:	NY
Mailing Zip:	10003
Mailing Zip 4:	Not reported
Mailing Country:	USA
Mailing Phone:	Not reported

CON EDISON (Continued) **S121967221**

NY MANIFEST:

Document ID:	Not reported
Manifest Status:	Not reported
seq:	Not reported
Year:	2014
Trans1 State ID:	NJD003812047
Trans2 State ID:	Not reported
Generator Ship Date:	08/25/2014
Trans1 Recv Date:	08/25/2014
Trans2 Recv Date:	Not reported
TSD Site Recv Date:	08/29/2014
Part A Recv Date:	Not reported
Part B Recv Date:	Not reported
Generator EPA ID:	NYP004638490
Trans1 EPA ID:	Not reported
Trans2 EPA ID:	Not reported
TSDF ID 1:	NJD991291105
TSDF ID 2:	Not reported
Manifest Tracking Number:	002616401GBF
Import Indicator:	N
Export Indicator:	N
Discr Quantity Indicator:	N
Discr Type Indicator:	N
Discr Residue Indicator:	N
Discr Partial Reject Indicator:	N
Discr Full Reject Indicator:	N
Manifest Ref Number:	Not reported
Alt Facility RCRA ID:	Not reported
Alt Facility Sign Date:	Not reported
MGMT Method Type Code:	H110
Waste Code:	Not reported
Waste Code:	Not reported
Waste Code:	Not reported
Waste Code:	Not reported
Waste Code:	Not reported
Waste Code:	Not reported
Quantity:	50
Units:	G - Gallons (liquids only)* (8.3 pounds)
Number of Containers:	1
Container Type:	TT - Cargo tank, tank trucks
Handling Method:	T Chemical, physical, or biological treatment.
Specific Gravity:	1
Waste Code:	D008
Waste Code 1_2:	Not reported
Waste Code 1_3:	Not reported
Waste Code 1_4:	Not reported
Waste Code 1_5:	Not reported
Waste Code 1_6:	Not reported

Click this hyperlink while viewing on your computer to access
-1 additional NY MANIFEST: record(s) in the EDR Site Report.

AH305 **CON EDISON** **NY MANIFEST** **S121967180**
NW **531 WASHINTON AVE** **N/A**
1/8-1/4 **BROOKLYN, NY 11238**
0.216 mi.
1143 ft. **Site 15 of 23 in cluster AH**

Relative:
Lower

Actual:
75 ft.

NY MANIFEST:

Country:	USA
EPA ID:	NYP004573283
Facility Status:	Not reported
Location Address 1:	531 WASHINGTON AVE
Code:	BP
Location Address 2:	SB 47158
Total Tanks:	Not reported
Location City:	BROOKLYN
Location State:	NY
Location Zip:	11238
Location Zip 4:	Not reported

NY MANIFEST:

EPAID:	NYP004573283
Mailing Name:	CON EDISON
Mailing Contact:	TOM TEELING
Mailing Address 1:	4 IRVING PLACE 15TH FLOOR
Mailing Address 2:	Not reported
Mailing City:	NEW YORK
Mailing State:	NY
Mailing Zip:	10003
Mailing Zip 4:	Not reported
Mailing Country:	USA
Mailing Phone:	Not reported

NY MANIFEST:

Document ID:	Not reported
Manifest Status:	Not reported
seq:	Not reported
Year:	2014
Trans1 State ID:	NJ0000027193
Trans2 State ID:	Not reported
Generator Ship Date:	06/23/2014
Trans1 Recv Date:	06/23/2014
Trans2 Recv Date:	Not reported
TSD Site Recv Date:	06/26/2014
Part A Recv Date:	Not reported
Part B Recv Date:	Not reported
Generator EPA ID:	NYP004573283
Trans1 EPA ID:	Not reported
Trans2 EPA ID:	Not reported
TSDF ID 1:	NJD002200046
TSDF ID 2:	Not reported
Manifest Tracking Number:	013255393JJK
Import Indicator:	N
Export Indicator:	N
Discr Quantity Indicator:	N
Discr Type Indicator:	N
Discr Residue Indicator:	N
Discr Partial Reject Indicator:	N
Discr Full Reject Indicator:	N
Manifest Ref Number:	Not reported

CON EDISON (Continued) **S121967180**

Alt Facility RCRA ID:	Not reported
Alt Facility Sign Date:	Not reported
MGMT Method Type Code:	H110
Waste Code:	Not reported
Waste Code:	Not reported
Waste Code:	Not reported
Waste Code:	Not reported
Waste Code:	Not reported
Waste Code:	Not reported
Quantity:	50
Units:	G - Gallons (liquids only)* (8.3 pounds)
Number of Containers:	1
Container Type:	TT - Cargo tank, tank trucks
Handling Method:	T Chemical, physical, or biological treatment.
Specific Gravity:	1
Waste Code:	D008
Waste Code 1_2:	Not reported
Waste Code 1_3:	Not reported
Waste Code 1_4:	Not reported
Waste Code 1_5:	Not reported
Waste Code 1_6:	Not reported

Click this hyperlink while viewing on your computer to access
-1 additional NY MANIFEST: record(s) in the EDR Site Report.

AM306 **873-879 LLC** **NY AST** **A100292828**
SE **879 BERGEN STREET** **N/A**
1/8-1/4 **BROOKLYN, NY 11238**
0.217 mi.
1147 ft. **Site 1 of 3 in cluster AM**

Relative:
Higher

Actual:
96 ft.

AST:

Region:	STATE
DEC Region:	2
Site Status:	Active
Facility Id:	2-608291
Program Type:	PBS
UTM X:	588069.06123
UTM Y:	4503459.36328
Expiration Date:	04/29/2023
Site Type:	Apartment Building/Office Building

Affiliation Records:

Site Id:	30143
Affiliation Type:	Facility Operator
Company Name:	873-879 LLC
Contact Type:	Not reported
Contact Name:	SERGIO PAZ
Address1:	Not reported
Address2:	Not reported
City:	Not reported
State:	NN
Zip Code:	Not reported
Country Code:	001
Phone:	(718) 781-4583
EMail:	Not reported
Fax Number:	Not reported

873-879 LLC (Continued) **A100292828**

Modified By:	MSBAPTIS
Date Last Modified:	2013-03-18
Site Id:	30143
Affiliation Type:	Emergency Contact
Company Name:	873-879 LLC
Contact Type:	Not reported
Contact Name:	CHAIM SIMKOWITZ
Address1:	Not reported
Address2:	Not reported
City:	Not reported
State:	NN
Zip Code:	Not reported
Country Code:	999
Phone:	(718) 686-6262
EMail:	Not reported
Fax Number:	Not reported
Modified By:	KXTANG
Date Last Modified:	2006-05-24
Site Id:	30143
Affiliation Type:	Facility Owner
Company Name:	873-879 LLC
Contact Type:	AGENT
Contact Name:	CHAIM SIMKOWITZ
Address1:	P.O. BOX 190438
Address2:	Not reported
City:	BROOKLYN
State:	NY
Zip Code:	11219
Country Code:	001
Phone:	(718) 686-6262
EMail:	BLIMY@GUARDIAN.NYC
Fax Number:	Not reported
Modified By:	DMPOKRZY
Date Last Modified:	2018-03-06
Site Id:	30143
Affiliation Type:	Mail Contact
Company Name:	873-879 LLC
Contact Type:	AGENT
Contact Name:	CHAIM SIMKOWITZ
Address1:	P.O. BOX 190438
Address2:	Not reported
City:	BROOKLYN
State:	NY
Zip Code:	11219
Country Code:	001
Phone:	(718) 686-6262
EMail:	BLIMY@GUARDIAN.NYC
Fax Number:	Not reported
Modified By:	DMPOKRZY
Date Last Modified:	2018-03-06

Tank Info:

Tank Number:	001

873-879 LLC (Continued) **A100292828**

Tank Id: 64998
Material Code: 0001
Common Name of Substance: #2 Fuel Oil (On-Site Consumption)

Equipment Records:
H00 - Tank Leak Detection - None
I00 - Overfill - None
A00 - Tank Internal Protection - None
B01 - Tank External Protection - Painted/Asphalt Coating
F00 - Pipe External Protection - None
G00 - Tank Secondary Containment - None
D00 - Pipe Type - No Piping
C01 - Pipe Location - Aboveground
J00 - Dispenser - None

Tank Location: 1
Tank Type: Steel/Carbon Steel/Iron
Tank Status: In Service
Pipe Model: Not reported
Install Date: 01/01/1969
Capacity Gallons: 2500
Tightness Test Method: NN
Date Test: Not reported
Next Test Date: Not reported
Date Tank Closed: Not reported
Register: True
Modified By: DMPOKRZY
Last Modified: 03/06/2018
Material Name: #2 fuel oil (on-site consumption)

AG307 **SLAW REALTY** **NY AST** **U003397168**
East **1045 ATLANTIC AVENUE** **N/A**
1/8-1/4 **BROOKLYN, NY 11238**
0.219 mi.
1154 ft. **Site 2 of 4 in cluster AG**

Relative:
Lower

Actual:
80 ft.

AST:
Region: STATE
DEC Region: 2
Site Status: Active
Facility Id: 2-603436
Program Type: PBS
UTM X: 588183.25917
UTM Y: 4503676.89077
Expiration Date: 03/10/2023
Site Type: Other

Affiliation Records:
Site Id: 25353
Affiliation Type: Mail Contact
Company Name: C/O CLEMENT J. GAFFNEY WATER METER REPAIRS INC.
Contact Type: Not reported
Contact Name: DAVE CHAMISH
Address1: 1045 ATLANTIC AVENUE
Address2: P.O. BOX 389005
City: BROOKLYN
State: NY
Zip Code: 11238
Country Code: 001

SLAW REALTY (Continued) **U003397168**

Phone:	(718) 855-0455
EMail:	BARKINPH1@AOL.COM
Fax Number:	Not reported
Modified By:	MFLEONAR
Date Last Modified:	2018-01-24

Site Id:	25353
Affiliation Type:	Facility Operator
Company Name:	SLAW REALTY
Contact Type:	Not reported
Contact Name:	CLEMENT J. GAFFNEY WATER METER REPAIRS INC.
Address1:	Not reported
Address2:	Not reported
City:	Not reported
State:	NN
Zip Code:	Not reported
Country Code:	001
Phone:	(718) 855-0455
EMail:	Not reported
Fax Number:	Not reported
Modified By:	MFLEONAR
Date Last Modified:	2018-01-24

Site Id:	25353
Affiliation Type:	Emergency Contact
Company Name:	SLAW REALTY
Contact Type:	Not reported
Contact Name:	DAVE CHAMISH
Address1:	Not reported
Address2:	Not reported
City:	Not reported
State:	NN
Zip Code:	Not reported
Country Code:	999
Phone:	(718) 855-0455
EMail:	Not reported
Fax Number:	Not reported
Modified By:	MFLEONAR
Date Last Modified:	2018-01-24

Site Id:	25353
Affiliation Type:	Facility Owner
Company Name:	SLAW REALTY
Contact Type:	MANAGER
Contact Name:	DAVID CHAMISH
Address1:	P.O. BOX 389005
Address2:	Not reported
City:	BROOKLYN
State:	NY
Zip Code:	11238
Country Code:	001
Phone:	(718) 855-0455
EMail:	Not reported
Fax Number:	Not reported
Modified By:	MFLEONAR
Date Last Modified:	2018-01-24

SLAW REALTY (Continued) **U003397168**

Tank Info:

Tank Number:	001
Tank Id:	54350
Material Code:	0001
Common Name of Substance:	#2 Fuel Oil (On-Site Consumption)

Equipment Records:

F00 - Pipe External Protection - None
J05 - Dispenser - On Site Heating System (Supply/Return)
L00 - Piping Leak Detection - None
C01 - Pipe Location - Aboveground
G02 - Tank Secondary Containment - Vault (w/access)
I05 - Overfill - Vent Whistle
B01 - Tank External Protection - Painted/Asphalt Coating
D01 - Pipe Type - Steel/Carbon Steel/Iron
K00 - Spill Prevention - None
A01 - Tank Internal Protection - Epoxy Liner
E00 - Piping Secondary Containment - None
H00 - Tank Leak Detection - None

Tank Location:	6
Tank Type:	Steel/Carbon Steel/Iron
Tank Status:	In Service
Pipe Model:	Not reported
Install Date:	01/01/1950
Capacity Gallons:	3000
Tightness Test Method:	-
Date Test:	Not reported
Next Test Date:	Not reported
Date Tank Closed:	Not reported
Register:	True
Modified By:	MFLEONAR
Last Modified:	01/24/2018
Material Name:	#2 fuel oil (on-site consumption)

AG308 **VANCO ENVIRONMENTAL INC** **RCRA NonGen / NLR** **1000175765**
East **1045 ATLANTIC AVE** **FINDS** **NYD980759435**
1/8-1/4 **BROOKLYN, NY 11238** **ECHO**
0.219 mi.
1154 ft. **Site 3 of 4 in cluster AG**

Relative:
Lower

Actual:
80 ft.

RCRA NonGen / NLR:

Date form received by agency:	01/01/2007
Facility name:	VANCO ENVIRONMENTAL INC
Facility address:	1045 ATLANTIC AVE BROOKLYN, NY 11238-2902
EPA ID:	NYD980759435
Mailing address:	ATLANTIC AVE BROOKLYN, NY 11238
Contact:	Not reported
Contact address:	ATLANTIC AVE BROOKLYN, NY 11238
Contact country:	US
Contact telephone:	Not reported
Contact email:	Not reported
EPA Region:	02
Land type:	Facility is not located on Indian land. Additional information is not known.

VANCO ENVIRONMENTAL INC (Continued) **1000175765**

Classification: Non-Generator
Description: Handler: Non-Generators do not presently generate hazardous waste

Owner/Operator Summary:
Owner/operator name: Not reported
Owner/operator address: NOT REQUIRED
NOT REQUIRED, WY 99999
Owner/operator country: US
Owner/operator telephone: 212-555-1212
Owner/operator email: Not reported
Owner/operator fax: Not reported
Owner/operator extension: Not reported
Legal status: Private
Owner/Operator Type: Operator
Owner/Op start date: Not reported
Owner/Op end date: Not reported

Owner/operator name: Not reported
Owner/operator address: NOT REQUIRED
NOT REQUIRED, WY 99999
Owner/operator country: US
Owner/operator telephone: 212-555-1212
Owner/operator email: Not reported
Owner/operator fax: Not reported
Owner/operator extension: Not reported
Legal status: Private
Owner/Operator Type: Owner
Owner/Op start date: Not reported
Owner/Op end date: Not reported

Handler Activities Summary:
U.S. importer of hazardous waste: No
Mixed waste (haz. and radioactive): No
Recycler of hazardous waste: No
Transporter of hazardous waste: No
Treater, storer or disposer of HW: No
Underground injection activity: No
On-site burner exemption: No
Furnace exemption: No
Used oil fuel burner: No
Used oil processor: No
User oil refiner: No
Used oil fuel marketer to burner: No
Used oil Specification marketer: No
Used oil transfer facility: No
Used oil transporter: No

Historical Generators:
Date form received by agency: 01/01/2006
Site name: VANCO ENVIRONMENTAL INC
Classification: Not a generator, verified

Date form received by agency: 07/08/1999
Site name: VANCO ENVIRONMENTAL INC
Classification: Not a generator, verified

VANCO ENVIRONMENTAL INC (Continued) **1000175765**

Date form received by agency: 08/02/1983
Site name: VANCO ENVIRONMENTAL INC
Classification: Large Quantity Generator

. Waste code: NONE
. Waste name: None

Violation Status: No violations found

Evaluation Action Summary:
Evaluation date: 08/10/1987
Evaluation: COMPLIANCE EVALUATION INSPECTION ON-SITE
Area of violation: Not reported
Date achieved compliance: Not reported
Evaluation lead agency: State

FINDS:

Registry ID: 110004390196

Environmental Interest/Information System
RCRAInfo is a national information system that supports the Resource Conservation and Recovery Act (RCRA) program through the tracking of events and activities related to facilities that generate, transport, and treat, store, or dispose of hazardous waste. RCRAInfo allows RCRA program staff to track the notification, permit, compliance, and corrective action activities required under RCRA.

Click this hyperlink while viewing on your computer to access additional FINDS: detail in the EDR Site Report.

ECHO:
Envid: 1000175765
Registry ID: 110004390196
DFR URL: http://echo.epa.gov/detailed-facility-report?fid=110004390196

AD309 **FAMILY DOLLAR STORE #6208** **NY E DESIGNATION** **S117676027**
ENE **1090 FULTON ST** **NY MANIFEST** **N/A**
1/8-1/4 **BROOKLYN, NY 11238**
0.219 mi.
1157 ft. **Site 4 of 14 in cluster AD**

Relative: **Lower**
Actual: **69 ft.**

E DESIGNATION:
Tax Lot(s): 23
Tax Block: 2016
Borough Code: Not reported
E-No: E-185
Effective Date: 10/29/2007
Satisfaction Date: Not reported
Ceqr Number: 07DCP070K
Ulurp Number: 070447ZMK
Zoning Map No: 16c, 17a

Description: Underground Gasoline Storage Tanks* Testing Protocol.
Lot Remediation Date: Not reported

FAMILY DOLLAR STORE #6208 (Continued) **S117676027**

Description: Window Wall Attenuation & Alternate Ventilation
Lot Remediation Date: Not reported

NY MANIFEST:
Country: USA
EPA ID: NYR000218719
Facility Status: Not reported
Location Address 1: 1090 FULTON ST
Code: BP
Location Address 2: Not reported
Total Tanks: Not reported
Location City: BROOKLYN
Location State: NY
Location Zip: 11238
Location Zip 4: Not reported

NY MANIFEST:
EPAID: NYR000218719
Mailing Name: FAMILY DOLLAR STORE #6208
Mailing Contact: FAMILY DOLLAR STORE
Mailing Address 1: 1090 FULTON ST
Mailing Address 2: Not reported
Mailing City: BROOKLYN
Mailing State: NY
Mailing Zip: 11238
Mailing Zip 4: Not reported
Mailing Country: USA
Mailing Phone: Not reported

NY MANIFEST:
Document ID: Not reported
Manifest Status: Not reported
seq: Not reported
Year: 2016
Trans1 State ID: CTD983872698
Trans2 State ID: NJR000063677
Generator Ship Date: 07/18/2016
Trans1 Recv Date: 07/18/2016
Trans2 Recv Date: 07/20/2016
TSD Site Recv Date: 07/29/2016
Part A Recv Date: Not reported
Part B Recv Date: Not reported
Generator EPA ID: NYR000218719
Trans1 EPA ID: Not reported
Trans2 EPA ID: Not reported
TSDF ID 1: RID040098352
TSDF ID 2: Not reported
Manifest Tracking Number: 009236356FLE
Import Indicator: N
Export Indicator: N
Discr Quantity Indicator: N
Discr Type Indicator: N
Discr Residue Indicator: N
Discr Partial Reject Indicator: N
Discr Full Reject Indicator: N
Manifest Ref Number: Not reported
Alt Facility RCRA ID: Not reported

FAMILY DOLLAR STORE #6208 (Continued) **S117676027**

Alt Facility Sign Date:	Not reported
MGMT Method Type Code:	H141
Waste Code:	Not reported
Waste Code:	Not reported
Waste Code:	Not reported
Waste Code:	Not reported
Waste Code:	Not reported
Waste Code:	Not reported
Quantity:	6
Units:	P - Pounds
Number of Containers:	1
Container Type:	CF - Fiber or plastic boxes, cartons
Handling Method:	L Landfill.
Specific Gravity:	1
Waste Code:	D009
Waste Code 1_2:	Not reported
Waste Code 1_3:	Not reported
Waste Code 1_4:	Not reported
Waste Code 1_5:	Not reported
Waste Code 1_6:	Not reported

Click this hyperlink while viewing on your computer to access
-1 additional NY MANIFEST: record(s) in the EDR Site Report.

AD310 **FAMILY DOLLAR STORE #6208** **RCRA-CESQG** **1017788132**
ENE **1090 FULTON ST** **FINDS** **NYR000218719**
1/8-1/4 **BROOKLYN, NY 11238** **ECHO**
0.219 mi.
1157 ft. **Site 5 of 14 in cluster AD**

Relative: **Lower**

Actual: **69 ft.**

RCRA-CESQG:

Date form received by agency:	08/25/2015
Facility name:	FAMILY DOLLAR STORE #6208
Facility address:	1090 FULTON ST BROOKLYN, NY 11238-2607
EPA ID:	NYR000218719
Mailing address:	PO BOX 1017 CHARLOTTE, NC 28201
Contact:	KEVIN STRAIGHT
Contact address:	PO BOX 1017 CHARLOTTE, NC 28201
Contact country:	US
Contact telephone:	704-708-1909
Contact email:	KSTRAIGHT@FAMILYDOLLAR.COM
EPA Region:	02
Classification:	Conditionally Exempt Small Quantity Generator
Description:	Handler: generates 100 kg or less of hazardous waste per calendar month, and accumulates 1000 kg or less of hazardous waste at any time; or generates 1 kg or less of acutely hazardous waste per calendar month, and accumulates at any time: 1 kg or less of acutely hazardous waste; or 100 kg or less of any residue or contaminated soil, waste or other debris resulting from the cleanup of a spill, into or on any land or water, of acutely hazardous waste; or generates 100 kg or less of any residue or contaminated soil, waste or other debris resulting from the cleanup of a spill, into or on any land or water, of acutely hazardous waste during any calendar month, and accumulates at any time: 1 kg or less of acutely hazardous waste; or 100 kg or less of

FAMILY DOLLAR STORE #6208 (Continued) **1017788132**

any residue or contaminated soil, waste or other debris resulting from the cleanup of a spill, into or on any land or water, of acutely hazardous waste

Owner/Operator Summary:

Owner/operator name:	1090 FULTON USA INC
Owner/operator address:	BEDFORD AVE #264
	BROOKLYN, NY 11211
Owner/operator country:	US
Owner/operator telephone:	718-599-2470
Owner/operator email:	Not reported
Owner/operator fax:	Not reported
Owner/operator extension:	Not reported
Legal status:	Private
Owner/Operator Type:	Owner
Owner/Op start date:	01/01/2014
Owner/Op end date:	Not reported
Owner/operator name:	FAMILY DOLLAR STORES
Owner/operator address:	Not reported
	Not reported
Owner/operator country:	US
Owner/operator telephone:	Not reported
Owner/operator email:	Not reported
Owner/operator fax:	Not reported
Owner/operator extension:	Not reported
Legal status:	Private
Owner/Operator Type:	Operator
Owner/Op start date:	06/17/2004
Owner/Op end date:	Not reported

Handler Activities Summary:

U.S. importer of hazardous waste:	No
Mixed waste (haz. and radioactive):	No
Recycler of hazardous waste:	No
Transporter of hazardous waste:	No
Treater, storer or disposer of HW:	No
Underground injection activity:	No
On-site burner exemption:	No
Furnace exemption:	No
Used oil fuel burner:	No
Used oil processor:	No
User oil refiner:	No
Used oil fuel marketer to burner:	No
Used oil Specification marketer:	No
Used oil transfer facility:	No
Used oil transporter:	No

. Waste code:	D001
. Waste name:	IGNITABLE HAZARDOUS WASTES ARE THOSE WASTES WHICH HAVE A FLASHPOINT OF LESS THAN 140 DEGREES FAHRENHEIT AS DETERMINED BY A PENSKY-MARTENS CLOSED CUP FLASH POINT TESTER. ANOTHER METHOD OF DETERMINING THE FLASH POINT OF A WASTE IS TO REVIEW THE MATERIAL SAFETY DATA SHEET, WHICH CAN BE OBTAINED FROM THE MANUFACTURER OR DISTRIBUTOR OF THE MATERIAL. LACQUER THINNER IS AN EXAMPLE OF A COMMONLY USED SOLVENT WHICH WOULD BE CONSIDERED AS IGNITABLE HAZARDOUS WASTE.

FAMILY DOLLAR STORE #6208 (Continued) **1017788132**

. Waste code: D002
. Waste name: A WASTE WHICH HAS A PH OF LESS THAN 2 OR GREATER THAN 12.5 IS CONSIDERED TO BE A CORROSIVE HAZARDOUS WASTE. SODIUM HYDROXIDE, A CAUSTIC SOLUTION WITH A HIGH PH, IS OFTEN USED BY INDUSTRIES TO CLEAN OR DEGREASE PARTS. HYDROCHLORIC ACID, A SOLUTION WITH A LOW PH, IS USED BY MANY INDUSTRIES TO CLEAN METAL PARTS PRIOR TO PAINTING. WHEN THESE CAUSTIC OR ACID SOLUTIONS BECOME CONTAMINATED AND MUST BE DISPOSED, THE WASTE WOULD BE A CORROSIVE HAZARDOUS WASTE.

. Waste code: D004
. Waste name: ARSENIC

. Waste code: D005
. Waste name: BARIUM

. Waste code: D007
. Waste name: CHROMIUM

. Waste code: D008
. Waste name: LEAD

. Waste code: D009
. Waste name: MERCURY

. Waste code: D010
. Waste name: SELENIUM

. Waste code: D011
. Waste name: SILVER

. Waste code: D016
. Waste name: 2,4-D

. Waste code: D024
. Waste name: M-CRESOL

. Waste code: D035
. Waste name: METHYL ETHYL KETONE

. Waste code: U002
. Waste name: ACETONE (I)

Historical Generators:
Date form received by agency: 03/10/2015
Site name: FAMILY DOLLAR STORE #6208
Classification: Conditionally Exempt Small Quantity Generator

. Waste code: D001
. Waste name: IGNITABLE HAZARDOUS WASTES ARE THOSE WASTES WHICH HAVE A FLASHPOINT OF LESS THAN 140 DEGREES FAHRENHEIT AS DETERMINED BY A PENSKY-MARTENS CLOSED CUP FLASH POINT TESTER. ANOTHER METHOD OF DETERMINING THE FLASH POINT OF A WASTE IS TO REVIEW THE MATERIAL SAFETY DATA SHEET, WHICH CAN BE OBTAINED FROM THE MANUFACTURER OR DISTRIBUTOR OF THE MATERIAL. LACQUER THINNER IS AN EXAMPLE OF A COMMONLY USED SOLVENT WHICH WOULD BE CONSIDERED AS IGNITABLE HAZARDOUS WASTE.

. Waste code: D004

FAMILY DOLLAR STORE #6208 (Continued) **1017788132**

. Waste name: ARSENIC

. Waste code: D005
. Waste name: BARIUM

. Waste code: D007
. Waste name: CHROMIUM

. Waste code: D008
. Waste name: LEAD

. Waste code: D009
. Waste name: MERCURY

. Waste code: D010
. Waste name: SELENIUM

. Waste code: D011
. Waste name: SILVER

. Waste code: D016
. Waste name: 2,4-D

. Waste code: D024
. Waste name: M-CRESOL

. Waste code: D035
. Waste name: METHYL ETHYL KETONE

. Waste code: U002
. Waste name: ACETONE (I)

Violation Status: No violations found

FINDS:

Registry ID: 110064382494

Environmental Interest/Information System
RCRAInfo is a national information system that supports the Resource Conservation and Recovery Act (RCRA) program through the tracking of events and activities related to facilities that generate, transport, and treat, store, or dispose of hazardous waste. RCRAInfo allows RCRA program staff to track the notification, permit, compliance, and corrective action activities required under RCRA.

Click this hyperlink while viewing on your computer to access additional FINDS: detail in the EDR Site Report.

ECHO:
Envid: 1017788132
Registry ID: 110064382494
DFR URL: http://echo.epa.gov/detailed-facility-report?fid=110064382494

AD311 **CON EDISON** **NJ MANIFEST** **S120671090**
ENE **CLAVER PL & FULTON ST** **N/A**
1/8-1/4 **BROOKLYN, NY 11238**
0.220 mi.
1159 ft. **Site 6 of 14 in cluster AD**

Relative:
Lower

Actual:
68 ft.

NJ MANIFEST:

EPA Id:	NYP004774949
Mail Address:	IRVING PL 15TH FL NE
Mail City/State/Zip:	NEW YORK, NY 10003
Facility Phone:	Not reported
Emergency Phone:	Not reported
Contact:	THOMAS TEELING
Comments:	Not reported
SIC Code:	Not reported
County:	NY047
Municipal:	Not reported
Previous EPA Id:	Not reported
Gen Flag:	Not reported
Trans Flag:	Not reported
TSDF Flag:	Not reported
Name Change:	Not reported
Date Change:	Not reported

Manifest:

Manifest Number:	002619322GBF
EPA ID:	NYP004774949
Date Shipped:	4/27/2015
TSDF EPA ID:	NJD991291105
Transporter EPA ID:	NJD003812047
Transporter 2 EPA ID:	Not reported
Transporter 3 EPA ID:	Not reported
Transporter 4 EPA ID:	Not reported
Transporter 5 EPA ID:	Not reported
Transporter 6 EPA ID:	Not reported
Transporter 7 EPA ID:	Not reported
Transporter 8 EPA ID:	Not reported
Transporter 9 EPA ID:	Not reported
Transporter 10 EPA ID:	Not reported
Date Trans1 Transported Waste:	Not reported
Date Trans2 Transported Waste:	Not reported
Date Trans3 Transported Waste:	Not reported
Date Trans4 Transported Waste:	Not reported
Date Trans5 Transported Waste:	Not reported
Date Trans6 Transported Waste:	Not reported
Date Trans7 Transported Waste:	Not reported
Date Trans8 Transported Waste:	Not reported
Date Trans9 Transported Waste:	Not reported
Date Trans10 Transported Waste:	Not reported
Date TSDF Received Waste:	Not reported
TSDF EPA Facility Name:	Not reported
QTY Units:	Not reported
Transporter SEQ ID:	Not reported
Transporter-1 Date:	Not reported
Waste SEQ ID:	Not reported
Waste Type Code 2:	Not reported
Waste Type Code 3:	Not reported
Waste Type Code 4:	Not reported
Waste Type Code 5:	Not reported
Waste Type Code 6:	Not reported

CON EDISON (Continued) **S120671090**

Date Accepted:	Not reported
Manifest Discrepancy Type:	Not reported
Data Entry Number:	Not reported
Was Load Rejected:	NEW YORK, NY 10003
Reason Load Was Rejected:	Not reported

AD312 **CON EDISON** **NY MANIFEST** **S119074768**
ENE **FULTON ST & CLAVER PL** **N/A**
1/8-1/4 **BROOKLYN, NY 11238**
0.220 mi.
1159 ft. **Site 7 of 14 in cluster AD**

Relative:
Lower

Actual:
68 ft.

NY MANIFEST:

Country:	USA
EPA ID:	NYP004773537
Facility Status:	Not reported
Location Address 1:	F/O N/W/C FULTON & CLAVER PL
Code:	BP
Location Address 2:	STRUCTURE # 19825
Total Tanks:	Not reported
Location City:	BROOKLYN
Location State:	NY
Location Zip:	11238
Location Zip 4:	Not reported

NY MANIFEST:

EPAID:	NYP004773537
Mailing Name:	CON EDISON
Mailing Contact:	TOM TELLING
Mailing Address 1:	4 IRVING PLACE-15TH FLOOR
Mailing Address 2:	Not reported
Mailing City:	NEW YORK
Mailing State:	NY
Mailing Zip:	10003
Mailing Zip 4:	Not reported
Mailing Country:	USA
Mailing Phone:	2124603770

NY MANIFEST:

Document ID:	Not reported
Manifest Status:	Not reported
seq:	Not reported
Year:	2015
Trans1 State ID:	NJD003812047
Trans2 State ID:	NJD003812047
Generator Ship Date:	04/23/2015
Trans1 Recv Date:	04/23/2015
Trans2 Recv Date:	04/29/2015
TSD Site Recv Date:	04/29/2015
Part A Recv Date:	Not reported
Part B Recv Date:	Not reported
Generator EPA ID:	NYP004773537
Trans1 EPA ID:	Not reported
Trans2 EPA ID:	Not reported
TSDF ID 1:	NJD991291105
TSDF ID 2:	Not reported

CON EDISON (Continued) **S119074768**

Manifest Tracking Number:	002624059GBF
Import Indicator:	N
Export Indicator:	N
Discr Quantity Indicator:	N
Discr Type Indicator:	N
Discr Residue Indicator:	N
Discr Partial Reject Indicator:	N
Discr Full Reject Indicator:	N
Manifest Ref Number:	Not reported
Alt Facility RCRA ID:	Not reported
Alt Facility Sign Date:	Not reported
MGMT Method Type Code:	H110
Waste Code:	Not reported
Waste Code:	Not reported
Waste Code:	Not reported
Waste Code:	Not reported
Waste Code:	Not reported
Waste Code:	Not reported
Quantity:	100
Units:	P - Pounds
Number of Containers:	1
Container Type:	TT - Cargo tank, tank trucks
Handling Method:	T Chemical, physical, or biological treatment.
Specific Gravity:	1
Waste Code:	D008
Waste Code 1_2:	Not reported
Waste Code 1_3:	Not reported
Waste Code 1_4:	Not reported
Waste Code 1_5:	Not reported
Waste Code 1_6:	Not reported

Click this hyperlink while viewing on your computer to access
-1 additional NY MANIFEST: record(s) in the EDR Site Report.

AD313 **CON EDISON** **NY MANIFEST** **S119074850**
ENE **CLAVER PL & FULTON ST** **N/A**
1/8-1/4 **BROOKLYN, NY 11238**
0.220 mi.
1159 ft. **Site 8 of 14 in cluster AD**

Relative:
Lower

Actual:
68 ft.

NY MANIFEST:

Country:	USA
EPA ID:	NYP004774949
Facility Status:	Not reported
Location Address 1:	OPP 1084 FULTON ST
Code:	BP
Location Address 2:	SB 19825
Total Tanks:	Not reported
Location City:	BROOKLYN
Location State:	NY
Location Zip:	11238
Location Zip 4:	Not reported

NY MANIFEST:

EPAID:	NYP004774949
Mailing Name:	CON EDISON
Mailing Contact:	TOM TEELING

CON EDISON (Continued) **S119074850**

Mailing Address 1:	4 IRVING PLACE - 15TH FLOOR
Mailing Address 2:	Not reported
Mailing City:	NEW YORK
Mailing State:	NY
Mailing Zip:	10003
Mailing Zip 4:	Not reported
Mailing Country:	USA
Mailing Phone:	Not reported

NY MANIFEST:

Document ID:	Not reported
Manifest Status:	Not reported
seq:	Not reported
Year:	2015
Trans1 State ID:	NJD003812047
Trans2 State ID:	NJD003812047
Generator Ship Date:	04/27/2015
Trans1 Recv Date:	04/27/2015
Trans2 Recv Date:	04/28/2015
TSD Site Recv Date:	04/28/2015
Part A Recv Date:	Not reported
Part B Recv Date:	Not reported
Generator EPA ID:	NYP004774949
Trans1 EPA ID:	Not reported
Trans2 EPA ID:	Not reported
TSDF ID 1:	NJD991291105
TSDF ID 2:	Not reported
Manifest Tracking Number:	002619322GBF
Import Indicator:	N
Export Indicator:	N
Discr Quantity Indicator:	N
Discr Type Indicator:	N
Discr Residue Indicator:	N
Discr Partial Reject Indicator:	N
Discr Full Reject Indicator:	N
Manifest Ref Number:	Not reported
Alt Facility RCRA ID:	Not reported
Alt Facility Sign Date:	Not reported
MGMT Method Type Code:	H110
Waste Code:	Not reported
Waste Code:	Not reported
Waste Code:	Not reported
Waste Code:	Not reported
Waste Code:	Not reported
Waste Code:	Not reported
Quantity:	500
Units:	P - Pounds
Number of Containers:	1
Container Type:	TT - Cargo tank, tank trucks
Handling Method:	T Chemical, physical, or biological treatment.
Specific Gravity:	1
Waste Code:	D008
Waste Code 1_2:	Not reported
Waste Code 1_3:	Not reported
Waste Code 1_4:	Not reported
Waste Code 1_5:	Not reported
Waste Code 1_6:	Not reported

CON EDISON (Continued) **S119074850**

Click this hyperlink while viewing on your computer to access
-1 additional NY MANIFEST: record(s) in the EDR Site Report.

AD314 **CON EDISON** **NJ MANIFEST** **S120670969**
ENE **FULTON ST & CLAVER PL** **N/A**
1/8-1/4 **BROOKLYN, NY 11238**
0.220 mi.
1159 ft. **Site 9 of 14 in cluster AD**

Relative: **Lower**

Actual: **68 ft.**

NJ MANIFEST:

EPA Id:	NYP004773537
Mail Address:	IRVING PL 15TH FL NE
Mail City/State/Zip:	NEW YORK, NY 10003
Facility Phone:	Not reported
Emergency Phone:	Not reported
Contact:	THOMAS TEELING
Comments:	Not reported
SIC Code:	Not reported
County:	NY047
Municipal:	Not reported
Previous EPA Id:	Not reported
Gen Flag:	Not reported
Trans Flag:	Not reported
TSDF Flag:	Not reported
Name Change:	Not reported
Date Change:	Not reported

Manifest:

Manifest Number:	002624059GBF
EPA ID:	NYP004773537
Date Shipped:	4/23/2015
TSDF EPA ID:	NJD991291105
Transporter EPA ID:	NJD003812047
Transporter 2 EPA ID:	Not reported
Transporter 3 EPA ID:	Not reported
Transporter 4 EPA ID:	Not reported
Transporter 5 EPA ID:	Not reported
Transporter 6 EPA ID:	Not reported
Transporter 7 EPA ID:	Not reported
Transporter 8 EPA ID:	Not reported
Transporter 9 EPA ID:	Not reported
Transporter 10 EPA ID:	Not reported
Date Trans1 Transported Waste:	Not reported
Date Trans2 Transported Waste:	Not reported
Date Trans3 Transported Waste:	Not reported
Date Trans4 Transported Waste:	Not reported
Date Trans5 Transported Waste:	Not reported
Date Trans6 Transported Waste:	Not reported
Date Trans7 Transported Waste:	Not reported
Date Trans8 Transported Waste:	Not reported
Date Trans9 Transported Waste:	Not reported
Date Trans10 Transported Waste:	Not reported
Date TSDF Received Waste:	Not reported
TSDF EPA Facility Name:	Not reported
QTY Units:	Not reported
Transporter SEQ ID:	Not reported
Transporter-1 Date:	Not reported
Waste SEQ ID:	Not reported

CON EDISON (Continued) **S120670969**

Waste Type Code 2:	Not reported
Waste Type Code 3:	Not reported
Waste Type Code 4:	Not reported
Waste Type Code 5:	Not reported
Waste Type Code 6:	Not reported
Date Accepted:	Not reported
Manifest Discrepancy Type:	Not reported
Data Entry Number:	Not reported
Was Load Rejected:	NEW YORK, NY 10003
Reason Load Was Rejected:	Not reported

AD315 **CON EDISON** **RCRA NonGen / NLR** **1019902538**
ENE **CLAVER PL & FULTON ST** **NYP004774949**
1/8-1/4 **BROOKLYN, NY 11238**
0.220 mi.
1159 ft. **Site 10 of 14 in cluster AD**

Relative:
Lower

Actual:
68 ft.

RCRA NonGen / NLR:

Date form received by agency:	04/27/2015
Facility name:	CON EDISON
Facility address:	CLAVER PL & FULTON ST BROOKLYN, NY 11238
EPA ID:	NYP004774949
Mailing address:	IRVING PL 15TH FL NE NEW YORK, NY 10003
Contact:	THOMAS TEELING
Contact address:	Not reported Not reported
Contact country:	Not reported
Contact telephone:	212-460-3770
Contact email:	Not reported
EPA Region:	02
Classification:	Non-Generator
Description:	Handler: Non-Generators do not presently generate hazardous waste

Handler Activities Summary:

U.S. importer of hazardous waste:	No
Mixed waste (haz. and radioactive):	No
Recycler of hazardous waste:	No
Transporter of hazardous waste:	No
Treater, storer or disposer of HW:	No
Underground injection activity:	No
On-site burner exemption:	No
Furnace exemption:	No
Used oil fuel burner:	No
Used oil processor:	No
User oil refiner:	No
Used oil fuel marketer to burner:	No
Used oil Specification marketer:	No
Used oil transfer facility:	No
Used oil transporter:	No

Historical Generators:

Date form received by agency:	04/27/2015
Site name:	CON EDISON

CON EDISON (Continued) **1019902538**

Classification: Small Quantity Generator

Violation Status: No violations found

AD316 **CON EDISON** **RCRA NonGen / NLR** **1019902420**
ENE **FULTON ST & CLAVER PL** **NYP004773537**
1/8-1/4 **BROOKLYN, NY 11238**
0.220 mi.
1159 ft. **Site 11 of 14 in cluster AD**

Relative:
Lower

Actual:
68 ft.

RCRA NonGen / NLR:
Date form received by agency: 04/23/2015
Facility name: CON EDISON
Facility address: FULTON ST & CLAVER PL
BROOKLYN, NY 11238
EPA ID: NYP004773537
Mailing address: IRVING PL 15TH FL NE
NEW YORK, NY 10003
Contact: THOMAS TEELING
Contact address: Not reported
Not reported
Contact country: Not reported
Contact telephone: 212-460-3770
Contact email: Not reported
EPA Region: 02
Classification: Non-Generator
Description: Handler: Non-Generators do not presently generate hazardous waste

Handler Activities Summary:
U.S. importer of hazardous waste: No
Mixed waste (haz. and radioactive): No
Recycler of hazardous waste: No
Transporter of hazardous waste: No
Treater, storer or disposer of HW: No
Underground injection activity: No
On-site burner exemption: No
Furnace exemption: No
Used oil fuel burner: No
Used oil processor: No
User oil refiner: No
Used oil fuel marketer to burner: No
Used oil Specification marketer: No
Used oil transfer facility: No
Used oil transporter: No

Historical Generators:
Date form received by agency: 04/23/2015
Site name: CON EDISON
Classification: Large Quantity Generator

Violation Status: No violations found

AN317 **CON EDISON** **NY MANIFEST** **S116045320**
ESE **1091 PACIFIC ST** **N/A**
1/8-1/4 **BROOKLYN, NY 11201**
0.220 mi.
1161 ft. **Site 1 of 4 in cluster AN**

Relative:
Lower

Actual:
83 ft.

NY MANIFEST:

Country:	USA
EPA ID:	NYP004417689
Facility Status:	Not reported
Location Address 1:	1091 PACIFIC ST
Code:	BP
Location Address 2:	Not reported
Total Tanks:	Not reported
Location City:	BROOKLYN
Location State:	NY
Location Zip:	11201
Location Zip 4:	Not reported

NY MANIFEST:

EPAID:	NYP004417689
Mailing Name:	CON EDISON
Mailing Contact:	CON EDISON
Mailing Address 1:	4 IRVING PLACE
Mailing Address 2:	15TH FL
Mailing City:	NEW YORK
Mailing State:	NY
Mailing Zip:	10003
Mailing Zip 4:	Not reported
Mailing Country:	USA
Mailing Phone:	Not reported

NY MANIFEST:

Document ID:	Not reported
Manifest Status:	Not reported
seq:	Not reported
Year:	2014
Trans1 State ID:	NJD003812047
Trans2 State ID:	Not reported
Generator Ship Date:	01/13/2014
Trans1 Recv Date:	01/13/2014
Trans2 Recv Date:	Not reported
TSD Site Recv Date:	01/14/2014
Part A Recv Date:	Not reported
Part B Recv Date:	Not reported
Generator EPA ID:	NYP004417689
Trans1 EPA ID:	Not reported
Trans2 EPA ID:	Not reported
TSDF ID 1:	NJD991291105
TSDF ID 2:	Not reported
Manifest Tracking Number:	002328438GBF
Import Indicator:	N
Export Indicator:	N
Discr Quantity Indicator:	N
Discr Type Indicator:	N
Discr Residue Indicator:	N
Discr Partial Reject Indicator:	N
Discr Full Reject Indicator:	N
Manifest Ref Number:	Not reported

CON EDISON (Continued) **S116045320**

Alt Facility RCRA ID:	Not reported
Alt Facility Sign Date:	Not reported
MGMT Method Type Code:	H110
Waste Code:	Not reported
Waste Code:	Not reported
Waste Code:	Not reported
Waste Code:	Not reported
Waste Code:	Not reported
Waste Code:	Not reported
Quantity:	75
Units:	G - Gallons (liquids only)* (8.3 pounds)
Number of Containers:	1
Container Type:	TT - Cargo tank, tank trucks
Handling Method:	T Chemical, physical, or biological treatment.
Specific Gravity:	1
Waste Code:	D008
Waste Code 1_2:	Not reported
Waste Code 1_3:	Not reported
Waste Code 1_4:	Not reported
Waste Code 1_5:	Not reported
Waste Code 1_6:	Not reported

Click this hyperlink while viewing on your computer to access
-1 additional NY MANIFEST: record(s) in the EDR Site Report.

AO318 **CON EDISON** **NY MANIFEST** **S117315169**
NNW **FULTON ST & ST. JAMES PLACE** **N/A**
1/8-1/4 **BROOKLYN, NY 11238**
0.221 mi.
1165 ft. **Site 1 of 3 in cluster AO**

Relative: **Lower**
Actual: **72 ft.**

NY MANIFEST:

Country:	USA
EPA ID:	NYP004622965
Facility Status:	Not reported
Location Address 1:	FULTON ST & ST. JAMES PLACE
Code:	BP
Location Address 2:	SERVICE BOX # 19800
Total Tanks:	Not reported
Location City:	BROOKLYN
Location State:	NY
Location Zip:	11238
Location Zip 4:	Not reported

NY MANIFEST:

EPAID:	NYP004622965
Mailing Name:	CON EDISON
Mailing Contact:	TOM TELLING
Mailing Address 1:	4 IRVING PLACE-15TH FLOOR
Mailing Address 2:	Not reported
Mailing City:	NEW YORK
Mailing State:	NY
Mailing Zip:	10003
Mailing Zip 4:	Not reported
Mailing Country:	USA
Mailing Phone:	2124603770

CON EDISON (Continued) **S117315169**

NY MANIFEST:

Document ID:	Not reported
Manifest Status:	Not reported
seq:	Not reported
Year:	2014
Trans1 State ID:	NJ0000027193
Trans2 State ID:	Not reported
Generator Ship Date:	08/08/2014
Trans1 Recv Date:	08/08/2014
Trans2 Recv Date:	Not reported
TSD Site Recv Date:	08/12/2014
Part A Recv Date:	Not reported
Part B Recv Date:	Not reported
Generator EPA ID:	NYP004622965
Trans1 EPA ID:	Not reported
Trans2 EPA ID:	Not reported
TSDF ID 1:	NJD002200046
TSDF ID 2:	Not reported
Manifest Tracking Number:	013254168JJK
Import Indicator:	N
Export Indicator:	N
Discr Quantity Indicator:	N
Discr Type Indicator:	N
Discr Residue Indicator:	N
Discr Partial Reject Indicator:	N
Discr Full Reject Indicator:	N
Manifest Ref Number:	Not reported
Alt Facility RCRA ID:	Not reported
Alt Facility Sign Date:	Not reported
MGMT Method Type Code:	H110
Waste Code:	Not reported
Waste Code:	Not reported
Waste Code:	Not reported
Waste Code:	Not reported
Waste Code:	Not reported
Waste Code:	Not reported
Quantity:	100
Units:	G - Gallons (liquids only)* (8.3 pounds)
Number of Containers:	1
Container Type:	TT - Cargo tank, tank trucks
Handling Method:	T Chemical, physical, or biological treatment.
Specific Gravity:	1
Waste Code:	D008
Waste Code 1_2:	Not reported
Waste Code 1_3:	Not reported
Waste Code 1_4:	Not reported
Waste Code 1_5:	Not reported
Waste Code 1_6:	Not reported

Click this hyperlink while viewing on your computer to access
-1 additional NY MANIFEST: record(s) in the EDR Site Report.

319
SW
1/8-1/4
0.222 mi.
1173 ft.

WEATHER FUEL COMPANY
UNDERHILL + ST MARKS AVE
BROOKLYN, NY

NY LTANKS **S102662866**
N/A

Relative:
Higher

Actual:
106 ft.

LTANKS:

Facility ID:	9613753
Site ID:	254389
Closed Date:	1997-06-04
Spill Number:	9613753
Spill Date:	1997-02-24
Spill Cause:	Tank Overfill
Spill Source:	Tank Truck
Spill Class:	C3
Cleanup Ceased:	Not reported
SWIS:	2401
Investigator:	SIGONA
Referred To:	Not reported
Reported to Dept:	1997-02-24
CID:	351
Water Affected:	Not reported
Spill Notifier:	Responsible Party
Last Inspection:	Not reported
Recommended Penalty:	False
Meets Standard:	False
UST Involvement:	False
Remediation Phase:	0
Date Entered In Computer:	1997-02-24
Spill Record Last Update:	1997-06-04
Spiller Name:	ALLEN WEINTRAUB
Spiller Company:	WEATHER FUEL COMPANY
Spiller Address:	802 JAMAICA AVENUE
Spiller County:	001
Spiller Contact:	CHARLES LEHEY
Spiller Phone:	(718) 647-1500
Spiller Extention:	Not reported
DEC Region:	2
DER Facility ID:	208368
DEC Memo:	""
Remarks:	"OVERFILLED TANK ON TRUCK - OIL CAME OUT THE DOME - SPILL CREW ENROUTE"

All Materials:

Site ID:	254389
Operable Unit ID:	1041322
Operable Unit:	01
Material ID:	338859
Material Code:	0001A
Material Name:	#2 fuel oil
Case No.:	Not reported
Material FA:	Petroleum
Quantity:	50.00
Units:	G
Recovered:	50.00
Oxygenate:	Not reported

AH320 **CON EDISON** **NJ MANIFEST** **S120676598**
WNW **853 ATLANTIC AVE** **N/A**
1/8-1/4 **BROOKLYN, NY 11238**
0.223 mi.
1178 ft. **Site 16 of 23 in cluster AH**

Relative:
Lower

Actual:
77 ft.

NJ MANIFEST:

EPA Id:	NYP004837423
Mail Address:	IRVING PL 15TH FL NE
Mail City/State/Zip:	NEW YORK, NY 10003
Facility Phone:	Not reported
Emergency Phone:	Not reported
Contact:	THOMAS TEELING
Comments:	Not reported
SIC Code:	Not reported
County:	NY047
Municipal:	Not reported
Previous EPA Id:	Not reported
Gen Flag:	Not reported
Trans Flag:	Not reported
TSDF Flag:	Not reported
Name Change:	Not reported
Date Change:	Not reported

Manifest:

Manifest Number:	002624797GBF
EPA ID:	NYP004837423
Date Shipped:	9/11/2015
TSDF EPA ID:	NJD991291105
Transporter EPA ID:	NJD003812047
Transporter 2 EPA ID:	Not reported
Transporter 3 EPA ID:	Not reported
Transporter 4 EPA ID:	Not reported
Transporter 5 EPA ID:	Not reported
Transporter 6 EPA ID:	Not reported
Transporter 7 EPA ID:	Not reported
Transporter 8 EPA ID:	Not reported
Transporter 9 EPA ID:	Not reported
Transporter 10 EPA ID:	Not reported
Date Trans1 Transported Waste:	Not reported
Date Trans2 Transported Waste:	Not reported
Date Trans3 Transported Waste:	Not reported
Date Trans4 Transported Waste:	Not reported
Date Trans5 Transported Waste:	Not reported
Date Trans6 Transported Waste:	Not reported
Date Trans7 Transported Waste:	Not reported
Date Trans8 Transported Waste:	Not reported
Date Trans9 Transported Waste:	Not reported
Date Trans10 Transported Waste:	Not reported
Date TSDF Received Waste:	Not reported
TSDF EPA Facility Name:	Not reported
QTY Units:	Not reported
Transporter SEQ ID:	Not reported
Transporter-1 Date:	Not reported
Waste SEQ ID:	Not reported
Waste Type Code 2:	Not reported
Waste Type Code 3:	Not reported
Waste Type Code 4:	Not reported
Waste Type Code 5:	Not reported
Waste Type Code 6:	Not reported

CON EDISON (Continued) **S120676598**

Date Accepted:	Not reported
Manifest Discrepancy Type:	Not reported
Data Entry Number:	Not reported
Was Load Rejected:	NEW YORK, NY 10003
Reason Load Was Rejected:	Not reported

AH321 **CON EDISON** **RCRA NonGen / NLR** **1019325554**
WNW **853 ATLANTIC AVE** **NYP004837423**
1/8-1/4 **BROOKLYN, NY 11238**
0.223 mi.
1178 ft. **Site 17 of 23 in cluster AH**

Relative:
Lower

Actual:
77 ft.

RCRA NonGen / NLR:

Date form received by agency:	02/26/2016
Facility name:	CON EDISON
Site name:	CON EDISON - MANHOLE 2919
Facility address:	853 ATLANTIC AVE BROOKLYN, NY 11238
EPA ID:	NYP004837423
Mailing address:	IRVING PL 15TH FL NE NEW YORK, NY 10003
Contact:	THERESA BURKARD
Contact address:	IRVING PL 15TH FL NE NEW YORK, NY 10003
Contact country:	US
Contact telephone:	212-460-2262
Contact email:	BURKARDT@CONED.COM
EPA Region:	02
Classification:	Non-Generator
Description:	Handler: Non-Generators do not presently generate hazardous waste

Owner/Operator Summary:

Owner/operator name:	CONSOLIDATED EDISON COMPANY OF NY, INC.
Owner/operator address:	IRVING PLACE NEW YORK, NY 10003
Owner/operator country:	US
Owner/operator telephone:	Not reported
Owner/operator email:	Not reported
Owner/operator fax:	Not reported
Owner/operator extension:	Not reported
Legal status:	Private
Owner/Operator Type:	Operator
Owner/Op start date:	09/11/2015
Owner/Op end date:	Not reported

Owner/operator name:	CONSOLIDATED EDISON COMPANY OF NY, INC.
Owner/operator address:	IRVING PLACE NEW YORK, NY 10003
Owner/operator country:	US
Owner/operator telephone:	Not reported
Owner/operator email:	Not reported
Owner/operator fax:	Not reported
Owner/operator extension:	Not reported
Legal status:	Private
Owner/Operator Type:	Owner

CON EDISON (Continued) **1019325554**

Owner/Op start date: 09/11/2015
Owner/Op end date: Not reported

Handler Activities Summary:
U.S. importer of hazardous waste: No
Mixed waste (haz. and radioactive): No
Recycler of hazardous waste: No
Transporter of hazardous waste: No
Treater, storer or disposer of HW: No
Underground injection activity: No
On-site burner exemption: No
Furnace exemption: No
Used oil fuel burner: No
Used oil processor: No
User oil refiner: No
Used oil fuel marketer to burner: No
Used oil Specification marketer: No
Used oil transfer facility: No
Used oil transporter: No

. Waste code: D008
. Waste name: LEAD

Historical Generators:
Date form received by agency: 09/11/2015
Site name: CON EDISON
Classification: Not a generator, verified

Date form received by agency: 09/11/2015
Site name: CON EDISON
Classification: Large Quantity Generator

Biennial Reports:

Last Biennial Reporting Year: 2017

Annual Waste Handled:
Waste code: D008
Waste name: LEAD
Amount (Lbs): 5810

Violation Status: No violations found

AH322 **LOT 69,TAXBLOCK 2012** **NY E DESIGNATION S108984110**
WNW **853 ATLANTIC AVENUE** **NY MANIFEST N/A**
1/8-1/4 **BROOKLYN, NY 11238**
0.223 mi.
1178 ft. **Site 18 of 23 in cluster AH**

Relative:
Lower

Actual:
77 ft.

E DESIGNATION:
Tax Lot(s): 69
Tax Block: 2012
Borough Code: BK
E-No: E-183
Effective Date: 7/25/2007
Satisfaction Date: Not reported
Ceqr Number: 07DCP066K

LOT 69,TAXBLOCK 2012 (Continued) **S108984110**

Ulurp Number: 070430ZMK
Zoning Map No: 16c

Description: Underground Gasoline Storage Tanks* Testing Protocol.
Lot Remediation Date: Not reported

Description: Window Wall Attenuation & Alternate Ventilation
Lot Remediation Date: Not reported

NY MANIFEST:
Country: USA
EPA ID: NYP004837423
Facility Status: Not reported
Location Address 1: 853 ATLANTIC AVE
Code: BP
Location Address 2: Not reported
Total Tanks: Not reported
Location City: BROOKLYN
Location State: NY
Location Zip: 11238
Location Zip 4: Not reported

NY MANIFEST:
EPAID: NYP004837423
Mailing Name: CON ED
Mailing Contact: THERESA BURKARD
Mailing Address 1: 4 IRVING PL 15TH FL NE
Mailing Address 2: Not reported
Mailing City: NEW YORK
Mailing State: NY
Mailing Zip: 10003
Mailing Zip 4: Not reported
Mailing Country: USA
Mailing Phone: 2124602262

Click this hyperlink while viewing on your computer to access
-1 additional NY MANIFEST: record(s) in the EDR Site Report.

AJ323 **APARTMENT BUILDING** **NY AST** **U003390353**
North **82 DOWNING STREET** **N/A**
1/8-1/4 **BROOKLYN, NY 11238**
0.224 mi.
1185 ft. **Site 2 of 4 in cluster AJ**

Relative:
Lower

Actual:
69 ft.

AST:
Region: STATE
DEC Region: 2
Site Status: Active
Facility Id: 2-289523
Program Type: PBS
UTM X: 587844.48438
UTM Y: 4504104.78166
Expiration Date: 09/17/2022
Site Type: Apartment Building/Office Building

Affiliation Records:
Site Id: 13043

APARTMENT BUILDING (Continued) **U003390353**

Affiliation Type:	Mail Contact
Company Name:	82-84 REALTY CORP.
Contact Type:	PRESIDENT
Contact Name:	GLENN YURGEL
Address1:	P.O. BOX 792
Address2:	Not reported
City:	MT. SINAI
State:	NY
Zip Code:	11766
Country Code:	001
Phone:	(631) 476-3581
EMail:	YUKASSOC@GMAIL.COM
Fax Number:	Not reported
Modified By:	MFLEONAR
Date Last Modified:	2017-09-22

Site Id:	13043
Affiliation Type:	Facility Operator
Company Name:	APARTMENT BUILDING
Contact Type:	Not reported
Contact Name:	GLENN YURGEL
Address1:	Not reported
Address2:	Not reported
City:	Not reported
State:	NN
Zip Code:	Not reported
Country Code:	001
Phone:	(631) 476-3581
EMail:	Not reported
Fax Number:	Not reported
Modified By:	NRLOMBAR
Date Last Modified:	2007-05-02

Site Id:	13043
Affiliation Type:	Emergency Contact
Company Name:	82-84 REALTY CORP.
Contact Type:	Not reported
Contact Name:	GLENN YURGEL
Address1:	Not reported
Address2:	Not reported
City:	Not reported
State:	NN
Zip Code:	Not reported
Country Code:	999
Phone:	(631) 476-3581
EMail:	Not reported
Fax Number:	Not reported
Modified By:	MFLEONAR
Date Last Modified:	2017-09-22

Site Id:	13043
Affiliation Type:	Facility Owner
Company Name:	82-84 REALTY CORP.
Contact Type:	PRESIDENT
Contact Name:	8284 REALTY CORP.
Address1:	P.O. BOX 792
Address2:	Not reported

APARTMENT BUILDING (Continued) **U003390353**

City:	MT. SINAI
State:	NY
Zip Code:	11766
Country Code:	001
Phone:	(631) 476-3581
EMail:	Not reported
Fax Number:	Not reported
Modified By:	MFLEONAR
Date Last Modified:	2017-09-22

Tank Info:

Tank Number:	001
Tank Id:	18885
Material Code:	0001
Common Name of Substance:	#2 Fuel Oil (On-Site Consumption)

Equipment Records:

G03 - Tank Secondary Containment - Vault (w/o access)
H00 - Tank Leak Detection - None
L09 - Piping Leak Detection - Exempt Suction Piping
E00 - Piping Secondary Containment - None
K00 - Spill Prevention - None
A00 - Tank Internal Protection - None
B00 - Tank External Protection - None
F00 - Pipe External Protection - None
I04 - Overfill - Product Level Gauge (A/G)
C01 - Pipe Location - Aboveground
D00 - Pipe Type - No Piping
J02 - Dispenser - Suction Dispenser

Tank Location:	1
Tank Type:	Steel/Carbon Steel/Iron
Tank Status:	In Service
Pipe Model:	Not reported
Install Date:	12/01/1960
Capacity Gallons:	2000
Tightness Test Method:	-
Date Test:	Not reported
Next Test Date:	Not reported
Date Tank Closed:	Not reported
Register:	True
Modified By:	MFLEONAR
Last Modified:	09/22/2017
Material Name:	#2 fuel oil (on-site consumption)

AF324 **CON EDISON SERVICE BOX: 47192** **RCRA NonGen / NLR** **1016968624**
SSW **702 WASHINGTON AVE** **NY MANIFEST** **NYP004422481**
1/8-1/4 **BROOKLYN, NY 11238**
0.224 mi.
1185 ft. **Site 9 of 10 in cluster AF**

Relative:
Higher

Actual:
114 ft.

RCRA NonGen / NLR:

Date form received by agency:	02/20/2014
Facility name:	CON EDISON SERVICE BOX: 47192
Facility address:	702 WASHINGTON AVE BROOKLYN, NY 11238
EPA ID:	NYP004422481

CON EDISON SERVICE BOX: 47192 (Continued) **1016968624**

Mailing address: IRVING PL, 15TH FL NE
NEW YORK, NY 10003
Contact: THOMAS TEELING
Contact address: Not reported
Not reported
Contact country: Not reported
Contact telephone: 212-460-3770
Contact email: Not reported
EPA Region: 02
Classification: Non-Generator
Description: Handler: Non-Generators do not presently generate hazardous waste

Handler Activities Summary:
U.S. importer of hazardous waste: No
Mixed waste (haz. and radioactive): No
Recycler of hazardous waste: No
Transporter of hazardous waste: No
Treater, storer or disposer of HW: No
Underground injection activity: No
On-site burner exemption: No
Furnace exemption: No
Used oil fuel burner: No
Used oil processor: No
User oil refiner: No
Used oil fuel marketer to burner: No
Used oil Specification marketer: No
Used oil transfer facility: No
Used oil transporter: No

Historical Generators:
Date form received by agency: 01/20/2014
Site name: CON EDISON SERVICE BOX: 47192
Classification: Conditionally Exempt Small Quantity Generator

Violation Status: No violations found

NY MANIFEST:
Country: USA
EPA ID: NYP004422481
Facility Status: Not reported
Location Address 1: 702 WASHINGTON AVE
Code: BP
Location Address 2: Not reported
Total Tanks: Not reported
Location City: BROOKLYN
Location State: NY
Location Zip: 11238
Location Zip 4: Not reported

NY MANIFEST:
EPAID: NYP004422481
Mailing Name: CON EDISON
Mailing Contact: CON EDISON
Mailing Address 1: 4 IRVING PLACE
Mailing Address 2: 15TH FL
Mailing City: NEW YORK
Mailing State: NY

CON EDISON SERVICE BOX: 47192 (Continued) **1016968624**

Mailing Zip:	10003
Mailing Zip 4:	Not reported
Mailing Country:	USA
Mailing Phone:	Not reported

NY MANIFEST:

Document ID:	Not reported
Manifest Status:	Not reported
seq:	Not reported
Year:	2014
Trans1 State ID:	NJD003812047
Trans2 State ID:	Not reported
Generator Ship Date:	01/20/2014
Trans1 Recv Date:	01/20/2014
Trans2 Recv Date:	Not reported
TSD Site Recv Date:	01/20/2014
Part A Recv Date:	Not reported
Part B Recv Date:	Not reported
Generator EPA ID:	NYP004422481
Trans1 EPA ID:	Not reported
Trans2 EPA ID:	Not reported
TSDF ID 1:	NJD991291105
TSDF ID 2:	Not reported
Manifest Tracking Number:	002328944GBF
Import Indicator:	N
Export Indicator:	N
Discr Quantity Indicator:	N
Discr Type Indicator:	N
Discr Residue Indicator:	N
Discr Partial Reject Indicator:	N
Discr Full Reject Indicator:	N
Manifest Ref Number:	Not reported
Alt Facility RCRA ID:	Not reported
Alt Facility Sign Date:	Not reported
MGMT Method Type Code:	H110
Waste Code:	Not reported
Waste Code:	Not reported
Waste Code:	Not reported
Waste Code:	Not reported
Waste Code:	Not reported
Waste Code:	Not reported
Quantity:	100
Units:	G - Gallons (liquids only)* (8.3 pounds)
Number of Containers:	1
Container Type:	TT - Cargo tank, tank trucks
Handling Method:	T Chemical, physical, or biological treatment.
Specific Gravity:	1
Waste Code:	D008
Waste Code 1_2:	Not reported
Waste Code 1_3:	Not reported
Waste Code 1_4:	Not reported
Waste Code 1_5:	Not reported
Waste Code 1_6:	Not reported

CON EDISON SERVICE BOX: 47192 (Continued) **1016968624**

Click this hyperlink while viewing on your computer to access
-1 additional NY MANIFEST: record(s) in the EDR Site Report.

AI325 **CON EDISON SERVICE BOX: 33267** **RCRA NonGen / NLR** **1016968219**
WNW **887 PACIFIC ST** **NY MANIFEST** **NYP004418299**
1/8-1/4 **BROOKLYN, NY 11238**
0.226 mi.
1191 ft. **Site 3 of 5 in cluster AI**

Relative:
Lower

Actual:
83 ft.

RCRA NonGen / NLR:

Date form received by agency:	02/14/2014
Facility name:	CON EDISON SERVICE BOX: 33267
Facility address:	887 PACIFIC ST BROOKLYN, NY 11238
EPA ID:	NYP004418299
Mailing address:	IRVING PL, 15TH FL NE NEW YORK, NY 10003
Contact:	THOMAS TEELING
Contact address:	Not reported Not reported
Contact country:	Not reported
Contact telephone:	212-460-3770
Contact email:	Not reported
EPA Region:	02
Classification:	Non-Generator
Description:	Handler: Non-Generators do not presently generate hazardous waste

Handler Activities Summary:

U.S. importer of hazardous waste:	No
Mixed waste (haz. and radioactive):	No
Recycler of hazardous waste:	No
Transporter of hazardous waste:	No
Treater, storer or disposer of HW:	No
Underground injection activity:	No
On-site burner exemption:	No
Furnace exemption:	No
Used oil fuel burner:	No
Used oil processor:	No
User oil refiner:	No
Used oil fuel marketer to burner:	No
Used oil Specification marketer:	No
Used oil transfer facility:	No
Used oil transporter:	No

Historical Generators:

Date form received by agency:	01/14/2014
Site name:	CON EDISON SERVICE BOX: 33267
Classification:	Conditionally Exempt Small Quantity Generator
Violation Status:	No violations found

NY MANIFEST:

Country:	USA
EPA ID:	NYP004418299
Facility Status:	Not reported
Location Address 1:	OPP 887 PACIFIC ST
Code:	BP

CON EDISON SERVICE BOX: 33267 (Continued) **1016968219**

Location Address 2:	Not reported
Total Tanks:	Not reported
Location City:	BROOKLYN
Location State:	NY
Location Zip:	11201
Location Zip 4:	Not reported

NY MANIFEST:

EPAID:	NYP004418299
Mailing Name:	CON EDISON
Mailing Contact:	CON EDISON
Mailing Address 1:	4 IRVING PLACE
Mailing Address 2:	15TH FL
Mailing City:	NEW YORK
Mailing State:	NY
Mailing Zip:	10003
Mailing Zip 4:	Not reported
Mailing Country:	USA
Mailing Phone:	Not reported

NY MANIFEST:

Document ID:	Not reported
Manifest Status:	Not reported
seq:	Not reported
Year:	2014
Trans1 State ID:	NJD003812047
Trans2 State ID:	Not reported
Generator Ship Date:	01/14/2014
Trans1 Recv Date:	01/14/2014
Trans2 Recv Date:	Not reported
TSD Site Recv Date:	01/14/2014
Part A Recv Date:	Not reported
Part B Recv Date:	Not reported
Generator EPA ID:	NYP004418299
Trans1 EPA ID:	Not reported
Trans2 EPA ID:	Not reported
TSDF ID 1:	NJD991291105
TSDF ID 2:	Not reported
Manifest Tracking Number:	002328826GBF
Import Indicator:	N
Export Indicator:	N
Discr Quantity Indicator:	N
Discr Type Indicator:	N
Discr Residue Indicator:	N
Discr Partial Reject Indicator:	N
Discr Full Reject Indicator:	N
Manifest Ref Number:	Not reported
Alt Facility RCRA ID:	Not reported
Alt Facility Sign Date:	Not reported
MGMT Method Type Code:	H110
Waste Code:	Not reported
Waste Code:	Not reported
Waste Code:	Not reported
Waste Code:	Not reported
Waste Code:	Not reported
Waste Code:	Not reported
Quantity:	75

CON EDISON SERVICE BOX: 33267 (Continued) **1016968219**

Units:	G - Gallons (liquids only)* (8.3 pounds)
Number of Containers:	1
Container Type:	TT - Cargo tank, tank trucks
Handling Method:	T Chemical, physical, or biological treatment.
Specific Gravity:	1
Waste Code:	D008
Waste Code 1_2:	Not reported
Waste Code 1_3:	Not reported
Waste Code 1_4:	Not reported
Waste Code 1_5:	Not reported
Waste Code 1_6:	Not reported

Click this hyperlink while viewing on your computer to access
-1 additional NY MANIFEST: record(s) in the EDR Site Report.

AE326 **CON EDISON MANHOLE: 2936** **RCRA NonGen / NLR** **1016968210**
West **736 DEAN ST** **NY MANIFEST** **NYP004418208**
1/8-1/4 **BROOKLYN, NY 11238**
0.226 mi.
1195 ft. **Site 7 of 7 in cluster AE**

Relative:
Higher

Actual:
95 ft.

RCRA NonGen / NLR:

Date form received by agency:	02/14/2014
Facility name:	CON EDISON MANHOLE: 2936
Facility address:	736 DEAN ST BROOKLYN, NY 11238
EPA ID:	NYP004418208
Mailing address:	IRVING PL, 15TH FL NE NEW YORK, NY 10003
Contact:	THOMAS TEELING
Contact address:	Not reported Not reported
Contact country:	Not reported
Contact telephone:	212-460-3770
Contact email:	Not reported
EPA Region:	02
Classification:	Non-Generator
Description:	Handler: Non-Generators do not presently generate hazardous waste

Handler Activities Summary:

U.S. importer of hazardous waste:	No
Mixed waste (haz. and radioactive):	No
Recycler of hazardous waste:	No
Transporter of hazardous waste:	No
Treater, storer or disposer of HW:	No
Underground injection activity:	No
On-site burner exemption:	No
Furnace exemption:	No
Used oil fuel burner:	No
Used oil processor:	No
User oil refiner:	No
Used oil fuel marketer to burner:	No
Used oil Specification marketer:	No
Used oil transfer facility:	No
Used oil transporter:	No

CON EDISON MANHOLE: 2936 (Continued) **1016968210**

Historical Generators:
Date form received by agency: 01/14/2014
Site name: CON EDISON MANHOLE: 2936
Classification: Conditionally Exempt Small Quantity Generator

Violation Status: No violations found

NY MANIFEST:
Country: USA
EPA ID: NYP004418208
Facility Status: Not reported
Location Address 1: 736 DEAN ST
Code: BP
Location Address 2: Not reported
Total Tanks: Not reported
Location City: BROOKLYN
Location State: NY
Location Zip: 11238
Location Zip 4: Not reported

NY MANIFEST:
EPAID: NYP004418208
Mailing Name: CON EDISON
Mailing Contact: CON EDISON
Mailing Address 1: 4 IRVING PLACE
Mailing Address 2: 15TH FL
Mailing City: NEW YORK
Mailing State: NY
Mailing Zip: 10003
Mailing Zip 4: Not reported
Mailing Country: USA
Mailing Phone: Not reported

NY MANIFEST:
Document ID: Not reported
Manifest Status: Not reported
seq: Not reported
Year: 2014
Trans1 State ID: NJD003812047
Trans2 State ID: Not reported
Generator Ship Date: 01/14/2014
Trans1 Recv Date: 01/14/2014
Trans2 Recv Date: Not reported
TSD Site Recv Date: 02/20/2014
Part A Recv Date: Not reported
Part B Recv Date: Not reported
Generator EPA ID: NYP004418208
Trans1 EPA ID: Not reported
Trans2 EPA ID: Not reported
TSDF ID 1: NJD991291105
TSDF ID 2: Not reported
Manifest Tracking Number: 002328824GBF
Import Indicator: N
Export Indicator: N
Discr Quantity Indicator: N
Discr Type Indicator: N
Discr Residue Indicator: N

CON EDISON MANHOLE: 2936 (Continued) **1016968210**

Discr Partial Reject Indicator:	N
Discr Full Reject Indicator:	N
Manifest Ref Number:	Not reported
Alt Facility RCRA ID:	Not reported
Alt Facility Sign Date:	Not reported
MGMT Method Type Code:	H110
Waste Code:	Not reported
Waste Code:	Not reported
Waste Code:	Not reported
Waste Code:	Not reported
Waste Code:	Not reported
Waste Code:	Not reported
Quantity:	300
Units:	G - Gallons (liquids only)* (8.3 pounds)
Number of Containers:	1
Container Type:	TT - Cargo tank, tank trucks
Handling Method:	T Chemical, physical, or biological treatment.
Specific Gravity:	1
Waste Code:	D008
Waste Code 1_2:	Not reported
Waste Code 1_3:	Not reported
Waste Code 1_4:	Not reported
Waste Code 1_5:	Not reported
Waste Code 1_6:	Not reported

Click this hyperlink while viewing on your computer to access
-1 additional NY MANIFEST: record(s) in the EDR Site Report.

AD327 **CON EDISON** **NY MANIFEST** **S117740515**
NE **40 CLAVER ST** **N/A**
1/8-1/4 **BROOKLYN, NY 11238**
0.227 mi.
1200 ft. **Site 12 of 14 in cluster AD**

Relative:
Lower

Actual:
68 ft.

NY MANIFEST:

Country:	USA
EPA ID:	NYP004736849
Facility Status:	Not reported
Location Address 1:	40 CLAVER PL
Code:	BP
Location Address 2:	SB16879
Total Tanks:	Not reported
Location City:	BROOKLYN
Location State:	NY
Location Zip:	11238
Location Zip 4:	Not reported

NY MANIFEST:

EPAID:	NYP004736849
Mailing Name:	CON EDISON
Mailing Contact:	CON EDISON
Mailing Address 1:	4 IRVING PL
Mailing Address 2:	15TH FL
Mailing City:	NEW YORK
Mailing State:	NY
Mailing Zip:	10003
Mailing Zip 4:	Not reported

CON EDISON (Continued) **S117740515**

Mailing Country:	USA
Mailing Phone:	Not reported

NY MANIFEST:

Document ID:	Not reported
Manifest Status:	Not reported
seq:	Not reported
Year:	2015
Trans1 State ID:	NJD003812047
Trans2 State ID:	Not reported
Generator Ship Date:	02/24/2015
Trans1 Recv Date:	02/24/2015
Trans2 Recv Date:	Not reported
TSD Site Recv Date:	03/02/2015
Part A Recv Date:	Not reported
Part B Recv Date:	Not reported
Generator EPA ID:	NYP004736849
Trans1 EPA ID:	Not reported
Trans2 EPA ID:	Not reported
TSDF ID 1:	NJD991291105
TSDF ID 2:	Not reported
Manifest Tracking Number:	002610818GBF
Import Indicator:	N
Export Indicator:	N
Discr Quantity Indicator:	N
Discr Type Indicator:	N
Discr Residue Indicator:	N
Discr Partial Reject Indicator:	N
Discr Full Reject Indicator:	N
Manifest Ref Number:	Not reported
Alt Facility RCRA ID:	Not reported
Alt Facility Sign Date:	Not reported
MGMT Method Type Code:	H110
Waste Code:	Not reported
Waste Code:	Not reported
Waste Code:	Not reported
Waste Code:	Not reported
Waste Code:	Not reported
Waste Code:	Not reported
Quantity:	500
Units:	P - Pounds
Number of Containers:	1
Container Type:	TT - Cargo tank, tank trucks
Handling Method:	T Chemical, physical, or biological treatment.
Specific Gravity:	1
Waste Code:	D008
Waste Code 1_2:	Not reported
Waste Code 1_3:	Not reported
Waste Code 1_4:	Not reported
Waste Code 1_5:	Not reported
Waste Code 1_6:	Not reported

Click this hyperlink while viewing on your computer to access
-1 additional NY MANIFEST: record(s) in the EDR Site Report.

AD328 **CON EDISON** **RCRA NonGen / NLR** **1018278899**
NE **40 CLAVER ST** **FINDS** **NYP004736849**
1/8-1/4 **BROOKLYN, NY 11238** **ECHO**
0.227 mi.
1200 ft. **Site 13 of 14 in cluster AD**

Relative:
Lower

Actual:
68 ft.

RCRA NonGen / NLR:

Date form received by agency:	02/24/2015
Facility name:	CON EDISON
Facility address:	40 CLAVER ST BROOKLYN, NY 11238
EPA ID:	NYP004736849
Mailing address:	IRVING PL, 15TH FL NE NEW YORK, NY 10003
Contact:	THOMAS TEELING
Contact address:	Not reported Not reported
Contact country:	Not reported
Contact telephone:	212-460-3770
Contact email:	Not reported
EPA Region:	02
Classification:	Non-Generator
Description:	Handler: Non-Generators do not presently generate hazardous waste

Handler Activities Summary:

U.S. importer of hazardous waste:	No
Mixed waste (haz. and radioactive):	No
Recycler of hazardous waste:	No
Transporter of hazardous waste:	No
Treater, storer or disposer of HW:	No
Underground injection activity:	No
On-site burner exemption:	No
Furnace exemption:	No
Used oil fuel burner:	No
Used oil processor:	No
User oil refiner:	No
Used oil fuel marketer to burner:	No
Used oil Specification marketer:	No
Used oil transfer facility:	No
Used oil transporter:	No

Historical Generators:

Date form received by agency:	02/24/2015
Site name:	CON EDISON
Classification:	Small Quantity Generator
Violation Status:	No violations found

FINDS:

Registry ID: 110067683144

Environmental Interest/Information System

RCRAInfo is a national information system that supports the Resource Conservation and Recovery Act (RCRA) program through the tracking of events and activities related to facilities that generate, transport, and treat, store, or dispose of hazardous waste. RCRAInfo allows RCRA program staff to track the notification, permit, compliance, and corrective action activities required under RCRA.

CON EDISON (Continued) **1018278899**

Click this hyperlink while viewing on your computer to access additional FINDS: detail in the EDR Site Report.

ECHO:

Envid:	1018278899
Registry ID:	110067683144
DFR URL:	http://echo.epa.gov/detailed-facility-report?fid=110067683144

AD329 **CON EDISON** **NJ MANIFEST** **S120667747**
NE **40 CLAVER ST** **N/A**
1/8-1/4 **BROOKLYN, NY 11238**
0.227 mi.
1200 ft. **Site 14 of 14 in cluster AD**

Relative:
Lower

Actual:
68 ft.

NJ MANIFEST:

EPA Id:	NYP004736849
Mail Address:	IRVING PL, 15TH FL NE
Mail City/State/Zip:	NEW YORK, NY 10003
Facility Phone:	Not reported
Emergency Phone:	Not reported
Contact:	THOMAS TEELING
Comments:	Not reported
SIC Code:	Not reported
County:	NY047
Municipal:	Not reported
Previous EPA Id:	Not reported
Gen Flag:	Not reported
Trans Flag:	Not reported
TSDF Flag:	Not reported
Name Change:	Not reported
Date Change:	Not reported

Manifest:

Manifest Number:	002610818GBF
EPA ID:	NYP004736849
Date Shipped:	2/24/2015
TSDF EPA ID:	NJD991291105
Transporter EPA ID:	NJD003812047
Transporter 2 EPA ID:	Not reported
Transporter 3 EPA ID:	Not reported
Transporter 4 EPA ID:	Not reported
Transporter 5 EPA ID:	Not reported
Transporter 6 EPA ID:	Not reported
Transporter 7 EPA ID:	Not reported
Transporter 8 EPA ID:	Not reported
Transporter 9 EPA ID:	Not reported
Transporter 10 EPA ID:	Not reported
Date Trans1 Transported Waste:	Not reported
Date Trans2 Transported Waste:	Not reported
Date Trans3 Transported Waste:	Not reported
Date Trans4 Transported Waste:	Not reported
Date Trans5 Transported Waste:	Not reported
Date Trans6 Transported Waste:	Not reported
Date Trans7 Transported Waste:	Not reported
Date Trans8 Transported Waste:	Not reported
Date Trans9 Transported Waste:	Not reported
Date Trans10 Transported Waste:	Not reported

CON EDISON (Continued) **S120667747**

Date TSDF Received Waste:	Not reported
TSDF EPA Facility Name:	Not reported
QTY Units:	Not reported
Transporter SEQ ID:	Not reported
Transporter-1 Date:	Not reported
Waste SEQ ID:	Not reported
Waste Type Code 2:	Not reported
Waste Type Code 3:	Not reported
Waste Type Code 4:	Not reported
Waste Type Code 5:	Not reported
Waste Type Code 6:	Not reported
Date Accepted:	Not reported
Manifest Discrepancy Type:	Not reported
Data Entry Number:	Not reported
Was Load Rejected:	NEW YORK, NY 10003
Reason Load Was Rejected:	Not reported

AP330 **425 PROSPECT HEIGHTS TENANTS CORP** **NY LTANKS** **U001837518**
SSW **425 PROSPECT PLACE** **NY UST** **N/A**
1/8-1/4 **BROOKLYN, NY 11238**
0.228 mi.
1203 ft. **Site 1 of 2 in cluster AP**

Relative:
Higher

Actual:
116 ft.

LTANKS:

Facility ID:	0500649
Site ID:	343689
Closed Date:	2006-05-30
Spill Number:	0500649
Spill Date:	2005-04-15
Spill Cause:	Tank Test Failure
Spill Source:	Private Dwelling
Spill Class:	C4
Cleanup Ceased:	Not reported
SWIS:	2401
Investigator:	HRPATEL
Referred To:	Not reported
Reported to Dept:	2005-04-15
CID:	444
Water Affected:	Not reported
Spill Notifier:	Other
Last Inspection:	Not reported
Recommended Penalty:	False
Meets Standard:	False
UST Involvement:	False
Remediation Phase:	0
Date Entered In Computer:	2005-04-15
Spill Record Last Update:	2006-05-30
Spiller Name:	MARLIN JOSEPH
Spiller Company:	APARTMENT
Spiller Address:	2-4 ST NICHOLOAS PLACE
Spiller County:	001
Spiller Contact:	MARLIN JOSEPH
Spiller Phone:	(646) 772-7949
Spiller Extention:	Not reported
DEC Region:	2
DER Facility ID:	290263

425 PROSPECT HEIGHTS TENANTS CORP (Continued) **U001837518**

DEC Memo: "sent TTF letter to: Prospect Heights Realty & Mgt LLC 199 Lee Ave. Brooklyn, NY 11211-8036 12/19/05 Feroze. Spill is transferred from Ketani to Feroze. 12/23/05 Feroze . Called Marlin Joseph of Petrolium Tanks Clenars and left a message for him to inform DEC about tank test. 02/02/06. Feroze talked with Mr.Vincent 718-783-8911. Building super MR. Trevor is available on the same number from 6:00 AP to 2:00 PM. They have repair the pipe system & will submit those documen to DEC soon. On 11/21/05 they test the tank and it passed. PBS of this spill is # 2-402230. 02/03/06. Mr. Vincent called and give me the address of building management ie. Ms. Olive Acole,Advanced Management. 26 Court Street New York 11242. Ph: 718-852-5310. A message is left for her. 02/24/06, Feroze talke with Ms. Olive Acole,Advanced Management. 26 Court Street New York 11242 . On 02/27/06 she will fax me the documents by 03/09/06 03/15/06. Spill is transferred from Feroze to Kumer Patel. 03/16/06-Hiralkumar Patel. Received copy of tank test results in fax. test failed. Left message for Olive at Advanced Management. 05/16/06-Hiralkumar Patel. Left message for Olive at Advanced. Spoke to Marlin and he will call back once he reach to office with more information. 05/30/06-Hiralkumar Patel. Searched in pbs records. they found tank tight. based on available information, case closed."

Remarks: "ABOVE DRY PORTION LEAK"

All TTF:

Facility ID:	0500649
Spill Number:	0500649
Spill Tank Test:	1548813
Site ID:	343689
Tank Number:	1
Tank Size:	5000
Material:	0001
EPA UST:	Not reported
UST:	Not reported
Cause:	Not reported
Source:	Not reported
Test Method:	03
Test Method 2:	Horner EZ Check I or II
Leak Rate:	.00
Gross Fail:	Not reported
Modified By:	Watchdog
Last Modified Date:	Not reported

All Materials:

Site ID:	343689
Operable Unit ID:	1102371
Operable Unit:	01
Material ID:	582581
Material Code:	0001A
Material Name:	#2 fuel oil
Case No.:	Not reported
Material FA:	Petroleum
Quantity:	Not reported
Units:	G
Recovered:	.00
Oxygenate:	Not reported

425 PROSPECT HEIGHTS TENANTS CORP (Continued) **U001837518**

UST:

Id/Status:	2-402230 / Active
Program Type:	PBS
Region:	STATE
DEC Region:	2
Expiration Date:	10/06/2017
UTM X:	587740.45094
UTM Y:	4503312.18004
Site Type:	Apartment Building/Office Building

Affiliation Records:

Site Id:	19259
Affiliation Type:	Facility Owner
Company Name:	425 PROSPECT HEIGHTS TENANTS CORP
Contact Type:	PROPERTY MANAGER
Contact Name:	STEPHANIE LUI
Address1:	C/O IMPACT MANAGMENT 45-18 COURT SQUARE SUITE 401
Address2:	Not reported
City:	LONG ISLAND CITY
State:	NY
Zip Code:	11101
Country Code:	001
Phone:	(718) 898-0190
EMail:	Not reported
Fax Number:	Not reported
Modified By:	DMPOKRZY
Date Last Modified:	2016-07-26

Site Id:	19259
Affiliation Type:	Mail Contact
Company Name:	IMPACT R.E. MANAGEMENT
Contact Type:	Not reported
Contact Name:	STEPHANIE LUI
Address1:	45-18 COURT SQUARE
Address2:	SUITE 401
City:	LONG ISLAND CITY
State:	NY
Zip Code:	11101
Country Code:	001
Phone:	(718) 898-0190
EMail:	STEPHANIE@IMPACTREMGT
Fax Number:	Not reported
Modified By:	JAAVERSA
Date Last Modified:	2016-09-16

Site Id:	19259
Affiliation Type:	Facility Operator
Company Name:	425 PROSPECT HEIGHTS TENANTS CORP
Contact Type:	Not reported
Contact Name:	TREVOR OLIVACHI
Address1:	Not reported
Address2:	Not reported
City:	Not reported
State:	NN
Zip Code:	Not reported
Country Code:	001
Phone:	(718) 898-0190

425 PROSPECT HEIGHTS TENANTS CORP (Continued) **U001837518**

EMail:	Not reported
Fax Number:	Not reported
Modified By:	DMPOKRZY
Date Last Modified:	2016-07-26

Site Id:	19259
Affiliation Type:	Emergency Contact
Company Name:	425 PROSPECT HEIGHTS TENANTS CORP
Contact Type:	Not reported
Contact Name:	IMACT RE MANAGEMENT
Address1:	Not reported
Address2:	Not reported
City:	Not reported
State:	NN
Zip Code:	Not reported
Country Code:	999
Phone:	(718) 898-0190
EMail:	Not reported
Fax Number:	Not reported
Modified By:	DMPOKRZY
Date Last Modified:	2016-07-26

Tank Info:

Tank Number:	001
Tank ID:	21899
Tank Status:	In Service
Material Name:	In Service
Capacity Gallons:	5000
Install Date:	12/01/1980
Date Tank Closed:	Not reported
Registered:	True
Tank Location:	Underground
Tank Type:	Steel/carbon steel
Material Code:	0001
Common Name of Substance:	#2 Fuel Oil (On-Site Consumption)

Tightness Test Method:	21
Date Test:	09/09/2010
Next Test Date:	10/11/2016
Pipe Model:	Not reported
Modified By:	DMPOKRZY
Last Modified:	04/14/2017

Equipment Records:

I04 - Overfill - Product Level Gauge (A/G)
B00 - Tank External Protection - None
C00 - Pipe Location - No Piping
F00 - Pipe External Protection - None
E00 - Piping Secondary Containment - None
H00 - Tank Leak Detection - None
L09 - Piping Leak Detection - Exempt Suction Piping
G00 - Tank Secondary Containment - None
J02 - Dispenser - Suction Dispenser
A00 - Tank Internal Protection - None
D01 - Pipe Type - Steel/Carbon Steel/Iron
K00 - Spill Prevention - None

AQ331 **CON EDISON** **NY MANIFEST** **S117060880**
SSE **CLASSON AVE & ST MARKS AVE** **N/A**
1/8-1/4 **BROOKLYN, NY 11238**
0.229 mi.
1209 ft. **Site 1 of 9 in cluster AQ**

Relative:
Higher

Actual:
111 ft.

NY MANIFEST:

Country:	USA
EPA ID:	NYP004531364
Facility Status:	Not reported
Location Address 1:	SOUTH EAST CLASSOM & ST MARKS
Code:	BP
Location Address 2:	SB41758
Total Tanks:	Not reported
Location City:	BROOKLYN
Location State:	NY
Location Zip:	11201
Location Zip 4:	Not reported

NY MANIFEST:

EPAID:	NYP004531364
Mailing Name:	CON EDISON
Mailing Contact:	CON EDISON
Mailing Address 1:	4 IRVING PL
Mailing Address 2:	15TH FL
Mailing City:	NEW YORK
Mailing State:	NY
Mailing Zip:	10003
Mailing Zip 4:	Not reported
Mailing Country:	USA
Mailing Phone:	Not reported

NY MANIFEST:

Document ID:	Not reported
Manifest Status:	Not reported
seq:	Not reported
Year:	2014
Trans1 State ID:	NJD003812047
Trans2 State ID:	Not reported
Generator Ship Date:	05/14/2014
Trans1 Recv Date:	05/14/2014
Trans2 Recv Date:	Not reported
TSD Site Recv Date:	05/16/2014
Part A Recv Date:	Not reported
Part B Recv Date:	Not reported
Generator EPA ID:	NYP004531364
Trans1 EPA ID:	Not reported
Trans2 EPA ID:	Not reported
TSDF ID 1:	NJD991291105
TSDF ID 2:	Not reported
Manifest Tracking Number:	002422335GBF
Import Indicator:	N
Export Indicator:	N
Discr Quantity Indicator:	N
Discr Type Indicator:	N
Discr Residue Indicator:	N
Discr Partial Reject Indicator:	N
Discr Full Reject Indicator:	N
Manifest Ref Number:	Not reported

CON EDISON (Continued) **S117060880**

Alt Facility RCRA ID:	Not reported
Alt Facility Sign Date:	Not reported
MGMT Method Type Code:	H110
Waste Code:	Not reported
Waste Code:	Not reported
Waste Code:	Not reported
Waste Code:	Not reported
Waste Code:	Not reported
Waste Code:	Not reported
Quantity:	50
Units:	G - Gallons (liquids only)* (8.3 pounds)
Number of Containers:	1
Container Type:	TT - Cargo tank, tank trucks
Handling Method:	T Chemical, physical, or biological treatment.
Specific Gravity:	1
Waste Code:	D008
Waste Code 1_2:	Not reported
Waste Code 1_3:	Not reported
Waste Code 1_4:	Not reported
Waste Code 1_5:	Not reported
Waste Code 1_6:	Not reported

Click this hyperlink while viewing on your computer to access
-1 additional NY MANIFEST: record(s) in the EDR Site Report.

AQ332 **CON EDISON** **RCRA NonGen / NLR** **1018281005**
SSE **ST MARKS & CLASSON AVE** **FINDS** **NYP004759262**
1/8-1/4 **BROOKLYN, NY 11238** **ECHO**
0.229 mi.
1209 ft. **Site 2 of 9 in cluster AQ**

Relative: **Higher**
Actual: **111 ft.**

RCRA NonGen / NLR:

Date form received by agency:	03/27/2015
Facility name:	CON EDISON
Facility address:	ST MARKS & CLASSON AVE BROOKLYN, NY 11238
EPA ID:	NYP004759262
Mailing address:	IRVING PL, 15TH FL NE NEW YORK, NY 10003
Contact:	THOMAS TEELING
Contact address:	Not reported Not reported
Contact country:	Not reported
Contact telephone:	212-460-3770
Contact email:	Not reported
EPA Region:	02
Classification:	Non-Generator
Description:	Handler: Non-Generators do not presently generate hazardous waste

Handler Activities Summary:

U.S. importer of hazardous waste:	No
Mixed waste (haz. and radioactive):	No
Recycler of hazardous waste:	No
Transporter of hazardous waste:	No
Treater, storer or disposer of HW:	No
Underground injection activity:	No

CON EDISON (Continued) **1018281005**

On-site burner exemption:	No
Furnace exemption:	No
Used oil fuel burner:	No
Used oil processor:	No
User oil refiner:	No
Used oil fuel marketer to burner:	No
Used oil Specification marketer:	No
Used oil transfer facility:	No
Used oil transporter:	No

Historical Generators:

Date form received by agency:	03/27/2015
Site name:	CON EDISON
Classification:	Large Quantity Generator
Violation Status:	No violations found

FINDS:

Registry ID: 110067686285

Environmental Interest/Information System

RCRAInfo is a national information system that supports the Resource Conservation and Recovery Act (RCRA) program through the tracking of events and activities related to facilities that generate, transport, and treat, store, or dispose of hazardous waste. RCRAInfo allows RCRA program staff to track the notification, permit, compliance, and corrective action activities required under RCRA.

Click this hyperlink while viewing on your computer to access additional FINDS: detail in the EDR Site Report.

ECHO:

Envid:	1018281005
Registry ID:	110067686285
DFR URL:	http://echo.epa.gov/detailed-facility-report?fid=110067686285

AQ333 **CON EDISON MANHOLE: 4568** **RCRA NonGen / NLR** **1016450141**
SSE **ST MARKS & CLASSON AVE** **NYP004291373**
1/8-1/4 **BROOKLYN, NY 11210**
0.229 mi.
1209 ft. **Site 3 of 9 in cluster AQ**

Relative:
Higher

Actual:
111 ft.

RCRA NonGen / NLR:

Date form received by agency:	04/05/2013
Facility name:	CON EDISON MANHOLE: 4568
Facility address:	ST MARKS & CLASSON AVE BROOKLYN, NY 11210
EPA ID:	NYP004291373
Contact:	JEAN PIERRE
Contact address:	Not reported Not reported
Contact country:	Not reported
Contact telephone:	Not reported
Contact email:	Not reported
EPA Region:	02

CON EDISON MANHOLE: 4568 (Continued) **1016450141**

Classification: Non-Generator
Description: Handler: Non-Generators do not presently generate hazardous waste

Handler Activities Summary:
U.S. importer of hazardous waste: No
Mixed waste (haz. and radioactive): No
Recycler of hazardous waste: No
Transporter of hazardous waste: No
Treater, storer or disposer of HW: No
Underground injection activity: No
On-site burner exemption: No
Furnace exemption: No
Used oil fuel burner: No
Used oil processor: No
User oil refiner: No
Used oil fuel marketer to burner: No
Used oil Specification marketer: No
Used oil transfer facility: No
Used oil transporter: No

Historical Generators:
Date form received by agency: 03/05/2013
Site name: CON EDISON MANHOLE: 4568
Classification: Conditionally Exempt Small Quantity Generator

Violation Status: No violations found

AQ334 **CON EDISON** **NJ MANIFEST** **S120669713**
SSE **ST MARKS & CLASSON AVE** **N/A**
1/8-1/4 **BROOKLYN, NY 11238**
0.229 mi.
1209 ft. **Site 4 of 9 in cluster AQ**

Relative: **Higher**
Actual: **111 ft.**

NJ MANIFEST:
EPA Id: NYP004759262
Mail Address: IRVING PL, 15TH FL NE
Mail City/State/Zip: NEW YORK, NY 10003
Facility Phone: Not reported
Emergency Phone: Not reported
Contact: THOMAS TEELING
Comments: Not reported
SIC Code: Not reported
County: NY047
Municipal: Not reported
Previous EPA Id: Not reported
Gen Flag: Not reported
Trans Flag: Not reported
TSDF Flag: Not reported
Name Change: Not reported
Date Change: Not reported

Manifest:
Manifest Number: 014088029JJK
EPA ID: NYP004759262
Date Shipped: 3/27/2015
TSDF EPA ID: NJD002200046
Transporter EPA ID: NJ0000027193
Transporter 2 EPA ID: Not reported

CON EDISON (Continued) **S120669713**

Transporter 3 EPA ID:	Not reported
Transporter 4 EPA ID:	Not reported
Transporter 5 EPA ID:	Not reported
Transporter 6 EPA ID:	Not reported
Transporter 7 EPA ID:	Not reported
Transporter 8 EPA ID:	Not reported
Transporter 9 EPA ID:	Not reported
Transporter 10 EPA ID:	Not reported
Date Trans1 Transported Waste:	Not reported
Date Trans2 Transported Waste:	Not reported
Date Trans3 Transported Waste:	Not reported
Date Trans4 Transported Waste:	Not reported
Date Trans5 Transported Waste:	Not reported
Date Trans6 Transported Waste:	Not reported
Date Trans7 Transported Waste:	Not reported
Date Trans8 Transported Waste:	Not reported
Date Trans9 Transported Waste:	Not reported
Date Trans10 Transported Waste:	Not reported
Date TSDF Received Waste:	Not reported
TSDF EPA Facility Name:	Not reported
QTY Units:	Not reported
Transporter SEQ ID:	Not reported
Transporter-1 Date:	Not reported
Waste SEQ ID:	Not reported
Waste Type Code 2:	Not reported
Waste Type Code 3:	Not reported
Waste Type Code 4:	Not reported
Waste Type Code 5:	Not reported
Waste Type Code 6:	Not reported
Date Accepted:	Not reported
Manifest Discrepancy Type:	Not reported
Data Entry Number:	Not reported
Was Load Rejected:	NEW YORK, NY 10003
Reason Load Was Rejected:	Not reported

AQ335 **CON EDISON** **NY MANIFEST** **S118088369**
SSE **ST MARKS & CLASSON AVE** **N/A**
1/8-1/4 **BROOKLYN, NY 11238**
0.229 mi.
1209 ft. **Site 5 of 9 in cluster AQ**

Relative:
Higher

Actual:
111 ft.

NY MANIFEST:

Country:	USA
EPA ID:	NYP004759262
Facility Status:	Not reported
Location Address 1:	CLASSON AVE & FLATBUSH AVE
Code:	BP
Location Address 2:	V 3135
Total Tanks:	Not reported
Location City:	BROOKLYN
Location State:	NY
Location Zip:	11238
Location Zip 4:	Not reported

NY MANIFEST:

EPAID:	NYP004759262

CON EDISON (Continued) **S118088369**

Mailing Name:	CON EDISON
Mailing Contact:	TOM TEELING
Mailing Address 1:	4 IRVING PLACE - 15TH FLOOR
Mailing Address 2:	Not reported
Mailing City:	NEW YORK
Mailing State:	NY
Mailing Zip:	10003
Mailing Zip 4:	Not reported
Mailing Country:	USA
Mailing Phone:	Not reported

NY MANIFEST:

Document ID:	Not reported
Manifest Status:	Not reported
seq:	Not reported
Year:	2015
Trans1 State ID:	NJ0000027193
Trans2 State ID:	Not reported
Generator Ship Date:	03/27/2015
Trans1 Recv Date:	03/27/2015
Trans2 Recv Date:	Not reported
TSD Site Recv Date:	03/27/2015
Part A Recv Date:	Not reported
Part B Recv Date:	Not reported
Generator EPA ID:	NYP004759262
Trans1 EPA ID:	Not reported
Trans2 EPA ID:	Not reported
TSDF ID 1:	NJD002200046
TSDF ID 2:	Not reported
Manifest Tracking Number:	014088029JJK
Import Indicator:	N
Export Indicator:	N
Discr Quantity Indicator:	N
Discr Type Indicator:	N
Discr Residue Indicator:	N
Discr Partial Reject Indicator:	N
Discr Full Reject Indicator:	N
Manifest Ref Number:	Not reported
Alt Facility RCRA ID:	Not reported
Alt Facility Sign Date:	Not reported
MGMT Method Type Code:	H110
Waste Code:	Not reported
Waste Code:	Not reported
Waste Code:	Not reported
Waste Code:	Not reported
Waste Code:	Not reported
Waste Code:	Not reported
Quantity:	2000
Units:	P - Pounds
Number of Containers:	1
Container Type:	TT - Cargo tank, tank trucks
Handling Method:	T Chemical, physical, or biological treatment.
Specific Gravity:	1
Waste Code:	D008
Waste Code 1_2:	Not reported
Waste Code 1_3:	Not reported
Waste Code 1_4:	Not reported

CON EDISON (Continued) **S118088369**

Waste Code 1_5: Not reported
Waste Code 1_6: Not reported

Click this hyperlink while viewing on your computer to access
-1 additional NY MANIFEST: record(s) in the EDR Site Report.

AQ336 **CON EDISON** **NY MANIFEST** **S117067367**
SSE **ST MARKS AVE & CLASSON AVE** **N/A**
1/8-1/4 **BROOKLYN, NY 11238**
0.229 mi.
1209 ft. **Site 6 of 9 in cluster AQ**

Relative:
Higher

Actual:
111 ft.

NY MANIFEST:
Country: USA
EPA ID: NYP004601589
Facility Status: Not reported
Location Address 1: ST MARKS AVE & CLASSON AVE
Code: BP
Location Address 2: MH 41762
Total Tanks: Not reported
Location City: BROOKLYN
Location State: NY
Location Zip: 11238
Location Zip 4: Not reported

NY MANIFEST:
EPAID: NYP004601589
Mailing Name: CON EDISON
Mailing Contact: TOM TEELING
Mailing Address 1: 4 IRVING PLACE 15TH FLOOR
Mailing Address 2: Not reported
Mailing City: NEW YORK
Mailing State: NY
Mailing Zip: 10003
Mailing Zip 4: Not reported
Mailing Country: USA
Mailing Phone: Not reported

NY MANIFEST:
Document ID: Not reported
Manifest Status: Not reported
seq: Not reported
Year: 2014
Trans1 State ID: NJ0000027193
Trans2 State ID: Not reported
Generator Ship Date: 07/18/2014
Trans1 Recv Date: 07/18/2014
Trans2 Recv Date: Not reported
TSD Site Recv Date: 07/18/2014
Part A Recv Date: Not reported
Part B Recv Date: Not reported
Generator EPA ID: NYP004601589
Trans1 EPA ID: Not reported
Trans2 EPA ID: Not reported
TSDF ID 1: NJD002200046
TSDF ID 2: Not reported
Manifest Tracking Number: 012774495JJK

CON EDISON (Continued) **S117067367**

Import Indicator:	N
Export Indicator:	N
Discr Quantity Indicator:	N
Discr Type Indicator:	N
Discr Residue Indicator:	N
Discr Partial Reject Indicator:	N
Discr Full Reject Indicator:	N
Manifest Ref Number:	Not reported
Alt Facility RCRA ID:	Not reported
Alt Facility Sign Date:	Not reported
MGMT Method Type Code:	H110
Waste Code:	Not reported
Waste Code:	Not reported
Waste Code:	Not reported
Waste Code:	Not reported
Waste Code:	Not reported
Waste Code:	Not reported
Quantity:	200
Units:	G - Gallons (liquids only)* (8.3 pounds)
Number of Containers:	1
Container Type:	TT - Cargo tank, tank trucks
Handling Method:	T Chemical, physical, or biological treatment.
Specific Gravity:	1
Waste Code:	D008
Waste Code 1_2:	Not reported
Waste Code 1_3:	Not reported
Waste Code 1_4:	Not reported
Waste Code 1_5:	Not reported
Waste Code 1_6:	Not reported

Click this hyperlink while viewing on your computer to access
-1 additional NY MANIFEST: record(s) in the EDR Site Report.

AQ337 **CON EDISON** **NJ MANIFEST** **S120676239**
SSE **SAINT MARKS AVE & CLASSON AVE** **N/A**
1/8-1/4 **BROOKLYN, NY 11215**
0.229 mi.
1209 ft. **Site 7 of 9 in cluster AQ**

Relative: **Higher**
Actual: **111 ft.**

NJ MANIFEST:

EPA Id:	NYP004833352
Mail Address:	IRVING PL 15TH FL NE
Mail City/State/Zip:	NEW YORK, NY 10003
Facility Phone:	Not reported
Emergency Phone:	Not reported
Contact:	THOMAS TEELING
Comments:	Not reported
SIC Code:	Not reported
County:	NY047
Municipal:	Not reported
Previous EPA Id:	Not reported
Gen Flag:	Not reported
Trans Flag:	Not reported
TSDF Flag:	Not reported
Name Change:	Not reported
Date Change:	Not reported

CON EDISON (Continued) **S120676239**

Manifest:

Manifest Number:	002619535GBF
EPA ID:	NYP004833352
Date Shipped:	8/1/2015
TSDF EPA ID:	NJD991291105
Transporter EPA ID:	NJD003812047
Transporter 2 EPA ID:	Not reported
Transporter 3 EPA ID:	Not reported
Transporter 4 EPA ID:	Not reported
Transporter 5 EPA ID:	Not reported
Transporter 6 EPA ID:	Not reported
Transporter 7 EPA ID:	Not reported
Transporter 8 EPA ID:	Not reported
Transporter 9 EPA ID:	Not reported
Transporter 10 EPA ID:	Not reported
Date Trans1 Transported Waste:	Not reported
Date Trans2 Transported Waste:	Not reported
Date Trans3 Transported Waste:	Not reported
Date Trans4 Transported Waste:	Not reported
Date Trans5 Transported Waste:	Not reported
Date Trans6 Transported Waste:	Not reported
Date Trans7 Transported Waste:	Not reported
Date Trans8 Transported Waste:	Not reported
Date Trans9 Transported Waste:	Not reported
Date Trans10 Transported Waste:	Not reported
Date TSDF Received Waste:	Not reported
TSDF EPA Facility Name:	Not reported
QTY Units:	Not reported
Transporter SEQ ID:	Not reported
Transporter-1 Date:	Not reported
Waste SEQ ID:	Not reported
Waste Type Code 2:	Not reported
Waste Type Code 3:	Not reported
Waste Type Code 4:	Not reported
Waste Type Code 5:	Not reported
Waste Type Code 6:	Not reported
Date Accepted:	Not reported
Manifest Discrepancy Type:	Not reported
Data Entry Number:	Not reported
Was Load Rejected:	NEW YORK, NY 10003
Reason Load Was Rejected:	Not reported

AQ338 **CON EDISON SERVICE BOX: 41758** **RCRA NonGen / NLR** **1017775308**
SSE **CLASSON AVE & ST MARKS AVE** **NYP004531364**
1/8-1/4 **BROOKLYN, NY 11238**
0.229 mi.
1209 ft. **Site 8 of 9 in cluster AQ**

Relative:
Higher

Actual:
111 ft.

RCRA NonGen / NLR:

Date form received by agency:	06/14/2014
Facility name:	CON EDISON SERVICE BOX: 41758
Facility address:	CLASSON AVE & ST MARKS AVE SE COR BROOKLYN, NY 11238
EPA ID:	NYP004531364

CON EDISON SERVICE BOX: 41758 (Continued) **1017775308**

Mailing address: IRVING PL, 15TH FL NE
NEW YORK, NY 10003
Contact: THOMAS TEELING
Contact address: Not reported
Not reported
Contact country: Not reported
Contact telephone: 212-460-3770
Contact email: Not reported
EPA Region: 02
Classification: Non-Generator
Description: Handler: Non-Generators do not presently generate hazardous waste

Handler Activities Summary:
U.S. importer of hazardous waste: No
Mixed waste (haz. and radioactive): No
Recycler of hazardous waste: No
Transporter of hazardous waste: No
Treater, storer or disposer of HW: No
Underground injection activity: No
On-site burner exemption: No
Furnace exemption: No
Used oil fuel burner: No
Used oil processor: No
User oil refiner: No
Used oil fuel marketer to burner: No
Used oil Specification marketer: No
Used oil transfer facility: No
Used oil transporter: No

Historical Generators:
Date form received by agency: 05/14/2014
Site name: CON EDISON
Classification: Large Quantity Generator

Date form received by agency: 05/14/2014
Site name: CON EDISON
Classification: Not a generator, verified

Violation Status: No violations found

AQ339 **CON EDISON** **RCRA NonGen / NLR** **1019907374**
SSE **SAINT MARKS AVE & CLASSON AVE** **NYP004833352**
1/8-1/4 **BROOKLYN, NY 11215**
0.229 mi.
1209 ft. **Site 9 of 9 in cluster AQ**

Relative:
Higher

Actual:
111 ft.

RCRA NonGen / NLR:
Date form received by agency: 08/01/2015
Facility name: CON EDISON
Facility address: SAINT MARKS AVE & CLASSON AVE
BROOKLYN, NY 11215
EPA ID: NYP004833352
Mailing address: IRVING PL 15TH FL NE
NEW YORK, NY 10003
Contact: THOMAS TEELING
Contact address: Not reported
Not reported
Contact country: Not reported

CON EDISON (Continued) **1019907374**

Contact telephone: 212-460-3770
Contact email: Not reported
EPA Region: 02
Classification: Non-Generator
Description: Handler: Non-Generators do not presently generate hazardous waste

Handler Activities Summary:
U.S. importer of hazardous waste: No
Mixed waste (haz. and radioactive): No
Recycler of hazardous waste: No
Transporter of hazardous waste: No
Treater, storer or disposer of HW: No
Underground injection activity: No
On-site burner exemption: No
Furnace exemption: No
Used oil fuel burner: No
Used oil processor: No
User oil refiner: No
Used oil fuel marketer to burner: No
Used oil Specification marketer: No
Used oil transfer facility: No
Used oil transporter: No

Historical Generators:
Date form received by agency: 08/01/2015
Site name: CON EDISON
Classification: Small Quantity Generator

Violation Status: No violations found

AI340 **CON EDISON SERVICE BOX: 33263** **RCRA NonGen / NLR** **1016967489**
WNW **885 PACIFIC ST** **NY MANIFEST** **NYP004410965**
1/8-1/4 **BROOKLYN, NY 11238**
0.229 mi.
1210 ft. **Site 4 of 5 in cluster AI**

Relative:
Lower

Actual:
83 ft.

RCRA NonGen / NLR:
Date form received by agency: 01/26/2014
Facility name: CON EDISON SERVICE BOX: 33263
Facility address: 885 PACIFIC ST
BROOKLYN, NY 11238
EPA ID: NYP004410965
Mailing address: IRVING PL, 15TH FL NE
NEW YORK, NY 10003
Contact: THOMAS TEELING
Contact address: Not reported
Not reported
Contact country: Not reported
Contact telephone: 212-460-3770
Contact email: Not reported
EPA Region: 02
Classification: Non-Generator
Description: Handler: Non-Generators do not presently generate hazardous waste

Handler Activities Summary:
U.S. importer of hazardous waste: No
Mixed waste (haz. and radioactive): No

CON EDISON SERVICE BOX: 33263 (Continued) **1016967489**

Recycler of hazardous waste: No
Transporter of hazardous waste: No
Treater, storer or disposer of HW: No
Underground injection activity: No
On-site burner exemption: No
Furnace exemption: No
Used oil fuel burner: No
Used oil processor: No
User oil refiner: No
Used oil fuel marketer to burner: No
Used oil Specification marketer: No
Used oil transfer facility: No
Used oil transporter: No

Historical Generators:
Date form received by agency: 12/26/2013
Site name: CON EDISON SERVICE BOX: 33263
Classification: Conditionally Exempt Small Quantity Generator

Violation Status: No violations found

NY MANIFEST:
Country: USA
EPA ID: NYP004410965
Facility Status: Not reported
Location Address 1: 885 PACIFIC
Code: BP
Location Address 2: SB33263
Total Tanks: Not reported
Location City: BROOKLYN
Location State: NY
Location Zip: 11238
Location Zip 4: Not reported

NY MANIFEST:
EPAID: NYP004410965
Mailing Name: CON EDISON
Mailing Contact: CON EDISON
Mailing Address 1: 4 IRVING PLACE
Mailing Address 2: 15TH FL
Mailing City: NEW YORK
Mailing State: NY
Mailing Zip: 10003
Mailing Zip 4: Not reported
Mailing Country: USA
Mailing Phone: Not reported

NY MANIFEST:
Document ID: Not reported
Manifest Status: Not reported
seq: Not reported
Year: 2013
Trans1 State ID: NJD003812047
Trans2 State ID: Not reported
Generator Ship Date: 12/26/2013
Trans1 Recv Date: 12/26/2013
Trans2 Recv Date: Not reported

CON EDISON SERVICE BOX: 33263 (Continued) **1016967489**

TSD Site Recv Date:	12/26/2013
Part A Recv Date:	Not reported
Part B Recv Date:	Not reported
Generator EPA ID:	NYP004410965
Trans1 EPA ID:	Not reported
Trans2 EPA ID:	Not reported
TSDF ID 1:	NJD991291105
TSDF ID 2:	Not reported
Manifest Tracking Number:	002300706GBF
Import Indicator:	N
Export Indicator:	N
Discr Quantity Indicator:	N
Discr Type Indicator:	N
Discr Residue Indicator:	N
Discr Partial Reject Indicator:	N
Discr Full Reject Indicator:	N
Manifest Ref Number:	Not reported
Alt Facility RCRA ID:	Not reported
Alt Facility Sign Date:	Not reported
MGMT Method Type Code:	H110
Waste Code:	Not reported
Waste Code:	Not reported
Waste Code:	Not reported
Waste Code:	Not reported
Waste Code:	Not reported
Waste Code:	Not reported
Quantity:	150
Units:	G - Gallons (liquids only)* (8.3 pounds)
Number of Containers:	1
Container Type:	TT - Cargo tank, tank trucks
Handling Method:	T Chemical, physical, or biological treatment.
Specific Gravity:	1
Waste Code:	D008
Waste Code 1_2:	Not reported
Waste Code 1_3:	Not reported
Waste Code 1_4:	Not reported
Waste Code 1_5:	Not reported
Waste Code 1_6:	Not reported

Click this hyperlink while viewing on your computer to access
-1 additional NY MANIFEST: record(s) in the EDR Site Report.

AP341 **PRIVATE RESIDENCE** **NY LTANKS** **S108299061**
South **431 PROSPECT PLACE** **N/A**
1/8-1/4 **BROOKLYN, NY**
0.229 mi.
1211 ft. **Site 2 of 2 in cluster AP**

Relative: **Higher**

Actual: **116 ft.**

LTANKS:

Facility ID:	0610260
Site ID:	374657
Closed Date:	2007-01-11
Spill Number:	0610260
Spill Date:	2006-12-08
Spill Cause:	Tank Overfill
Spill Source:	Private Dwelling
Spill Class:	D3

PRIVATE RESIDENCE (Continued) **S108299061**

Cleanup Ceased:	Not reported
SWIS:	2401
Investigator:	rmpiper
Referred To:	Not reported
Reported to Dept:	2006-12-09
CID:	27
Water Affected:	Not reported
Spill Notifier:	Local Agency
Last Inspection:	Not reported
Recommended Penalty:	False
Meets Standard:	False
UST Involvement:	False
Remediation Phase:	0
Date Entered In Computer:	2006-12-11
Spill Record Last Update:	2007-01-11
Spiller Name:	Not reported
Spiller Company:	UNKNOWN
Spiller Address:	Not reported
Spiller County:	001
Spiller Contact:	ELAINE SMITH
Spiller Phone:	(917) 755-4836
Spiller Extention:	Not reported
DEC Region:	2
DER Facility ID:	324322
DEC Memo:	"DEC Piper contacted resident at 2am 12/9/06- Resident was just getting to sleep after petro was there. Piper followed up at 7 am. Oil was outside and some was inside. Petro placed speedy dry down and gave owner name of three contractors. Piper responded due to lack of info. Piper arrived on site and oil was present outside. Owner had left??? No answer. Piper was able to contact Petro through 1800 oil heat. As per rep., a delivery was made on Friday though was stopped due to a broken fill line. Piper asked to speak with manager Pauola Kuzack. Piper explained that spill occured during a delivery and was not cleaned up properly. Petro had left a mess and did not clean. Piper asked if this was normal practice. PAuola said no and would have someone clean up spill, and make repairs thereafter. Piper contacted owner via cell who was at appointment? and stated Petro will clean spill and owner required to pay for repairs. Piper to follow up on Monday. 12/11/06- DEC Piper phoned Petro. As per Joe at Petro, spill was not cleaned by Petro since they did not make a delivery. SJ Fuel made a delivery next door that Friday and may have delivered to wrong address. Piper contacted SJ Fuel and stated that I can do a fingerprint analysis on the two tanks and it would be a lot easier for everyone if SJ cleaned the small surface spill. Piper was in neigborhood that afternoon and surfacespill was already cleaned by owner. Owner still has to make repairs to vent. and notified Petro. This case is closed. "
Remarks:	"Caller reports unk oil company overfilled the tank. Spill was in the basement of the residence. Caller was given 3 cleanup company names."

All Materials:

Site ID:	374657
Operable Unit ID:	1132322
Operable Unit:	01
Material ID:	2122064
Material Code:	0001A
Material Name:	#2 fuel oil
Case No.:	Not reported

PRIVATE RESIDENCE (Continued) **S108299061**

Material FA:	Petroleum
Quantity:	Not reported
Units:	G
Recovered:	.00
Oxygenate:	Not reported

AM342 **CON EDISON SERVICE BOX: 19294** **RCRA NonGen / NLR** **1016968557**
SE **986 DEAN ST** **NY MANIFEST** **NYP004421814**
1/8-1/4 **BROOKLYN, NY 11238**
0.230 mi.
1215 ft. **Site 2 of 3 in cluster AM**

Relative:
Higher

Actual:
91 ft.

RCRA NonGen / NLR:

Date form received by agency:	02/17/2014
Facility name:	CON EDISON SERVICE BOX: 19294
Facility address:	986 DEAN ST BROOKLYN, NY 11238
EPA ID:	NYP004421814
Mailing address:	IRVING PL, 15TH FL NE NEW YORK, NY 10003
Contact:	THOMAS TEELING
Contact address:	Not reported Not reported
Contact country:	Not reported
Contact telephone:	212-460-3770
Contact email:	Not reported
EPA Region:	02
Classification:	Non-Generator
Description:	Handler: Non-Generators do not presently generate hazardous waste

Handler Activities Summary:

U.S. importer of hazardous waste:	No
Mixed waste (haz. and radioactive):	No
Recycler of hazardous waste:	No
Transporter of hazardous waste:	No
Treater, storer or disposer of HW:	No
Underground injection activity:	No
On-site burner exemption:	No
Furnace exemption:	No
Used oil fuel burner:	No
Used oil processor:	No
User oil refiner:	No
Used oil fuel marketer to burner:	No
Used oil Specification marketer:	No
Used oil transfer facility:	No
Used oil transporter:	No

Historical Generators:

Date form received by agency:	01/17/2014
Site name:	CON EDISON SERVICE BOX: 19294
Classification:	Conditionally Exempt Small Quantity Generator

Violation Status: No violations found

NY MANIFEST:

Country:	USA

CON EDISON SERVICE BOX: 19294 (Continued) **1016968557**

EPA ID: NYP004421814
Facility Status: Not reported
Location Address 1: 986 DEAN ST
Code: BP
Location Address 2: Not reported
Total Tanks: Not reported
Location City: BROOKLYN
Location State: NY
Location Zip: 11238
Location Zip 4: Not reported

NY MANIFEST:
EPAID: NYP004421814
Mailing Name: CON EDISON
Mailing Contact: CON EDISON
Mailing Address 1: 4 IRVING PLACE
Mailing Address 2: 15TH FL
Mailing City: NEW YORK
Mailing State: NY
Mailing Zip: 10003
Mailing Zip 4: Not reported
Mailing Country: USA
Mailing Phone: Not reported

NY MANIFEST:
Document ID: Not reported
Manifest Status: Not reported
seq: Not reported
Year: 2014
Trans1 State ID: NJD003812047
Trans2 State ID: Not reported
Generator Ship Date: 01/17/2014
Trans1 Recv Date: 01/17/2014
Trans2 Recv Date: Not reported
TSD Site Recv Date: 01/20/2014
Part A Recv Date: Not reported
Part B Recv Date: Not reported
Generator EPA ID: NYP004421814
Trans1 EPA ID: Not reported
Trans2 EPA ID: Not reported
TSDF ID 1: NJD991291105
TSDF ID 2: Not reported
Manifest Tracking Number: 002328872GBF
Import Indicator: N
Export Indicator: N
Discr Quantity Indicator: N
Discr Type Indicator: N
Discr Residue Indicator: N
Discr Partial Reject Indicator: N
Discr Full Reject Indicator: N
Manifest Ref Number: Not reported
Alt Facility RCRA ID: Not reported
Alt Facility Sign Date: Not reported
MGMT Method Type Code: H110
Waste Code: Not reported
Waste Code: Not reported
Waste Code: Not reported

CON EDISON SERVICE BOX: 19294 (Continued) **1016968557**

Waste Code:	Not reported
Waste Code:	Not reported
Waste Code:	Not reported
Quantity:	150
Units:	G - Gallons (liquids only)* (8.3 pounds)
Number of Containers:	1
Container Type:	TT - Cargo tank, tank trucks
Handling Method:	T Chemical, physical, or biological treatment.
Specific Gravity:	1
Waste Code:	D008
Waste Code 1_2:	Not reported
Waste Code 1_3:	Not reported
Waste Code 1_4:	Not reported
Waste Code 1_5:	Not reported
Waste Code 1_6:	Not reported

Click this hyperlink while viewing on your computer to access
-1 additional NY MANIFEST: record(s) in the EDR Site Report.

AI343 **SR. JOSEPH CHURCH** **NY UST** **U000408593**
West **856 PACIFIC ST** **N/A**
1/8-1/4 **BROOKLYN, NY 11238**
0.232 mi.
1226 ft. **Site 5 of 5 in cluster AI**

Relative:
Higher

Actual:
86 ft.

UST:

Id/Status:	2-285838 / Inactive
Program Type:	PBS
Region:	STATE
DEC Region:	2
Expiration Date:	N/A
UTM X:	587408.48927
UTM Y:	4503791.73669
Site Type:	Unknown

Affiliation Records:

Site Id:	12723
Affiliation Type:	Facility Owner
Company Name:	SR. JOSEPH CHURCH
Contact Type:	Not reported
Contact Name:	Not reported
Address1:	856 PACIFIC ST
Address2:	Not reported
City:	BROOKLYN
State:	NY
Zip Code:	11238
Country Code:	001
Phone:	(718) 783-4500
EMail:	Not reported
Fax Number:	Not reported
Modified By:	TRANSLAT
Date Last Modified:	2004-03-04

Site Id:	12723
Affiliation Type:	Mail Contact
Company Name:	SR. JOSEPH CHURCH
Contact Type:	Not reported

SR. JOSEPH CHURCH (Continued) **U000408593**

Contact Name:	Not reported
Address1:	856 PACIFIC ST
Address2:	Not reported
City:	BROOKLYN
State:	NY
Zip Code:	11238
Country Code:	001
Phone:	(718) 783-4500
EMail:	Not reported
Fax Number:	Not reported
Modified By:	TRANSLAT
Date Last Modified:	2004-03-04

Site Id:	12723
Affiliation Type:	Facility Operator
Company Name:	SR. JOSEPH CHURCH
Contact Type:	Not reported
Contact Name:	SR. JOSEPH CHURCH
Address1:	Not reported
Address2:	Not reported
City:	Not reported
State:	NN
Zip Code:	Not reported
Country Code:	001
Phone:	(718) 783-4500
EMail:	Not reported
Fax Number:	Not reported
Modified By:	TRANSLAT
Date Last Modified:	2004-03-04

Site Id:	12723
Affiliation Type:	Emergency Contact
Company Name:	SR. JOSEPH CHURCH
Contact Type:	Not reported
Contact Name:	SR. JOSEPH CHURCH
Address1:	Not reported
Address2:	Not reported
City:	Not reported
State:	NN
Zip Code:	Not reported
Country Code:	001
Phone:	(718) 783-4500
EMail:	Not reported
Fax Number:	Not reported
Modified By:	TRANSLAT
Date Last Modified:	2004-03-04

Tank Info:

Tank Number:	001
Tank ID:	32191
Tank Status:	Tank Converted to Non-Regulated Use
Material Name:	Tank Converted to Non-Regulated Use
Capacity Gallons:	4000
Install Date:	12/01/1945
Date Tank Closed:	02/07/2003
Registered:	True

SR. JOSEPH CHURCH (Continued) **U000408593**

Tank Location: Underground
Tank Type: Steel/carbon steel
Material Code: 0001
Common Name of Substance: #2 Fuel Oil (On-Site Consumption)

Tightness Test Method: NN
Date Test: Not reported
Next Test Date: Not reported
Pipe Model: Not reported
Modified By: TRANSLAT
Last Modified: 04/14/2017

Equipment Records:

G03 - Tank Secondary Containment - Vault (w/o access)
D01 - Pipe Type - Steel/Carbon Steel/Iron
A00 - Tank Internal Protection - None
I04 - Overfill - Product Level Gauge (A/G)
F00 - Pipe External Protection - None
B00 - Tank External Protection - None
C00 - Pipe Location - No Piping
H05 - Tank Leak Detection - In-Tank System (ATG)

AG344 **TARMAC AUTO BODY CENTER INC** **RCRA NonGen / NLR** **1004762724**
East **1053 ATLANTIC AVE** **FINDS** **NYR000099820**
1/8-1/4 **BROOKLYN, NY 11238** **ECHO**
0.233 mi.
1231 ft. **Site 4 of 4 in cluster AG**

Relative:
Lower

Actual:
80 ft.

RCRA NonGen / NLR:
Date form received by agency: 01/01/2007
Facility name: TARMAC AUTO BODY CENTER INC
Facility address: 1053 ATLANTIC AVE
BROOKLYN, NY 11238
EPA ID: NYR000099820
Mailing address: ATLANTIC AVE
BROOKLYN, NY 11238
Contact: DEREK SINGH
Contact address: ATLANTIC AVE
BROOKLYN, NY 11238
Contact country: US
Contact telephone: 718-638-2255
Contact email: Not reported
EPA Region: 02
Classification: Non-Generator
Description: Handler: Non-Generators do not presently generate hazardous waste

Owner/Operator Summary:
Owner/operator name: DEREK SINGH
Owner/operator address: 241-20 149TH AVE
ROSEDALE, NY 11422
Owner/operator country: US
Owner/operator telephone: 718-276-9118
Owner/operator email: Not reported
Owner/operator fax: Not reported
Owner/operator extension: Not reported
Legal status: Private
Owner/Operator Type: Owner
Owner/Op start date: 01/01/2001

TARMAC AUTO BODY CENTER INC (Continued) **1004762724**

Owner/Op end date: Not reported

Owner/operator name: DEREK SINGH
Owner/operator address: 241-20 149TH AVE
ROSEDALE, NY 11422
Owner/operator country: US
Owner/operator telephone: 718-276-9118
Owner/operator email: Not reported
Owner/operator fax: Not reported
Owner/operator extension: Not reported
Legal status: Private
Owner/Operator Type: Operator
Owner/Op start date: 01/01/2001
Owner/Op end date: Not reported

Handler Activities Summary:
U.S. importer of hazardous waste: No
Mixed waste (haz. and radioactive): No
Recycler of hazardous waste: No
Transporter of hazardous waste: No
Treater, storer or disposer of HW: No
Underground injection activity: No
On-site burner exemption: No
Furnace exemption: No
Used oil fuel burner: No
Used oil processor: No
User oil refiner: No
Used oil fuel marketer to burner: No
Used oil Specification marketer: No
Used oil transfer facility: No
Used oil transporter: No

Historical Generators:
Date form received by agency: 01/01/2006
Site name: TARMAC AUTO BODY CENTER INC
Classification: Not a generator, verified

Date form received by agency: 08/01/2001
Site name: TARMAC AUTO BODY CENTER INC
Classification: Conditionally Exempt Small Quantity Generator

. Waste code: D001
. Waste name: IGNITABLE HAZARDOUS WASTES ARE THOSE WASTES WHICH HAVE A FLASHPOINT OF LESS THAN 140 DEGREES FAHRENHEIT AS DETERMINED BY A PENSKY-MARTENS CLOSED CUP FLASH POINT TESTER. ANOTHER METHOD OF DETERMINING THE FLASH POINT OF A WASTE IS TO REVIEW THE MATERIAL SAFETY DATA SHEET, WHICH CAN BE OBTAINED FROM THE MANUFACTURER OR DISTRIBUTOR OF THE MATERIAL. LACQUER THINNER IS AN EXAMPLE OF A COMMONLY USED SOLVENT WHICH WOULD BE CONSIDERED AS IGNITABLE HAZARDOUS WASTE.

Violation Status: No violations found

FINDS:

Registry ID: 110012235722

Environmental Interest/Information System

TARMAC AUTO BODY CENTER INC (Continued) **1004762724**

RCRAInfo is a national information system that supports the Resource Conservation and Recovery Act (RCRA) program through the tracking of events and activities related to facilities that generate, transport, and treat, store, or dispose of hazardous waste. RCRAInfo allows RCRA program staff to track the notification, permit, compliance, and corrective action activities required under RCRA.

FIS (New York - Facility Information System) is New York's Department of Environmental Conservation (DEC) information system for tracking environmental facility information found across the State.

Click this hyperlink while viewing on your computer to access additional FINDS: detail in the EDR Site Report.

ECHO:

Envid:	1004762724
Registry ID:	110012235722
DFR URL:	http://echo.epa.gov/detailed-facility-report?fid=110012235722

AF345 **497 REALTY LLC** **NY AST** **A100292447**
SW **373 PROSPECT AVENUE** **N/A**
1/8-1/4 **BROOKLYN, NY 11215**
0.234 mi.
1233 ft. **Site 10 of 10 in cluster AF**

Relative:
Higher

Actual:
114 ft.

AST:

Region:	STATE
DEC Region:	2
Site Status:	Active
Facility Id:	2-608307
Program Type:	PBS
UTM X:	585728.81952
UTM Y:	4501659.65357
Expiration Date:	02/20/2023
Site Type:	Apartment Building/Office Building

Affiliation Records:

Site Id:	30159
Affiliation Type:	Facility Owner
Company Name:	497 REALTY LLC
Contact Type:	MEMBER
Contact Name:	WOLF SICHERMAN
Address1:	1451 52ND STREET
Address2:	Not reported
City:	BROOKLYN
State:	NY
Zip Code:	11219
Country Code:	001
Phone:	(718) 851-4441
EMail:	Not reported
Fax Number:	Not reported
Modified By:	CGFREEDM
Date Last Modified:	2013-02-05

Site Id:	30159
Affiliation Type:	Mail Contact
Company Name:	497 REALTY LLC

497 REALTY LLC (Continued) **A100292447**

Contact Type:	Not reported
Contact Name:	WOLF SICHERMAN
Address1:	1451 52ND STREET
Address2:	Not reported
City:	BROOKLYN
State:	NY
Zip Code:	11219
Country Code:	001
Phone:	(718) 851-4441
EMail:	Not reported
Fax Number:	Not reported
Modified By:	TRANSLAT
Date Last Modified:	2004-03-04

Site Id:	30159
Affiliation Type:	Facility Operator
Company Name:	497 REALTY LLC
Contact Type:	Not reported
Contact Name:	PATRICIA KENNY
Address1:	Not reported
Address2:	Not reported
City:	Not reported
State:	NN
Zip Code:	Not reported
Country Code:	001
Phone:	(718) 369-6049
EMail:	Not reported
Fax Number:	Not reported
Modified By:	TRANSLAT
Date Last Modified:	2004-03-04

Site Id:	30159
Affiliation Type:	Emergency Contact
Company Name:	497 REALTY LLC
Contact Type:	Not reported
Contact Name:	WOLF SICHERMAN
Address1:	Not reported
Address2:	Not reported
City:	Not reported
State:	NN
Zip Code:	Not reported
Country Code:	001
Phone:	(718) 851-4441
EMail:	Not reported
Fax Number:	Not reported
Modified By:	TRANSLAT
Date Last Modified:	2004-03-04

Tank Info:

Tank Number:	001
Tank Id:	65016
Material Code:	0001
Common Name of Substance:	#2 Fuel Oil (On-Site Consumption)

Equipment Records:

497 REALTY LLC (Continued) **A100292447**

C03 - Pipe Location - Aboveground/Underground Combination
G00 - Tank Secondary Containment - None
K99 - Spill Prevention - Other
B00 - Tank External Protection - None
F00 - Pipe External Protection - None
E00 - Piping Secondary Containment - None
H00 - Tank Leak Detection - None
A00 - Tank Internal Protection - None
D01 - Pipe Type - Steel/Carbon Steel/Iron
J00 - Dispenser - None
L00 - Piping Leak Detection - None
I05 - Overfill - Vent Whistle

Tank Location:	1
Tank Type:	Steel/Carbon Steel/Iron
Tank Status:	In Service
Pipe Model:	Not reported
Install Date:	06/02/1999
Capacity Gallons:	2500
Tightness Test Method:	NN
Date Test:	Not reported
Next Test Date:	Not reported
Date Tank Closed:	Not reported
Register:	True
Modified By:	DMPOKRZY
Last Modified:	01/08/2018
Material Name:	#2 fuel oil (on-site consumption)

AN346 **1102 ATLANTIC AVE** **NY UST** **U004194428**
ESE **1102 ATLANTIC AVENUE** **N/A**
1/8-1/4 **BROOKLYN, NY 11238**
0.235 mi.
1239 ft. **Site 2 of 4 in cluster AN**

Relative: **Lower**
Actual: **79 ft.**

UST:

Id/Status:	2-611980 / Unregulated/Closed
Program Type:	PBS
Region:	STATE
DEC Region:	2
Expiration Date:	N/A
UTM X:	588171.34751
UTM Y:	4503690.93890
Site Type:	Manufacturing (Other than Chemical)/Processing

Affiliation Records:

Site Id:	479562
Affiliation Type:	Emergency Contact
Company Name:	GMDC ATLANTIC AVENUE LLC
Contact Type:	Not reported
Contact Name:	MICHAEL LYPEN
Address1:	Not reported
Address2:	Not reported
City:	Not reported
State:	NN
Zip Code:	Not reported
Country Code:	001
Phone:	(718) 383-3935
EMail:	Not reported
Fax Number:	Not reported

1102 ATLANTIC AVE (Continued) **U004194428**

Modified By:	MSBAPTIS
Date Last Modified:	2013-03-08
Site Id:	479562
Affiliation Type:	Facility Operator
Company Name:	1102 ATLANTIC AVE
Contact Type:	Not reported
Contact Name:	MICHAEL LYPEN
Address1:	Not reported
Address2:	Not reported
City:	Not reported
State:	NN
Zip Code:	Not reported
Country Code:	001
Phone:	(718) 383-3935
EMail:	Not reported
Fax Number:	Not reported
Modified By:	NRLOMBAR
Date Last Modified:	2014-07-29
Site Id:	479562
Affiliation Type:	Facility Owner
Company Name:	GMDC ATLANTIC AVENUE LLC
Contact Type:	Not reported
Contact Name:	Not reported
Address1:	1155 MANHATTAN AVE.
Address2:	Not reported
City:	BROOKLYN
State:	NY
Zip Code:	11222
Country Code:	001
Phone:	(718) 383-3935
EMail:	Not reported
Fax Number:	Not reported
Modified By:	NRLOMBAR
Date Last Modified:	2014-07-29
Site Id:	479562
Affiliation Type:	Mail Contact
Company Name:	GREENPOINT MANUFACTURING & DESIGN CENTER
Contact Type:	Not reported
Contact Name:	MICHAEL LYPEN
Address1:	1155 MANHATTAN AVENUE
Address2:	Not reported
City:	BROOKLYN
State:	NY
Zip Code:	11222
Country Code:	001
Phone:	(718) 383-3935
EMail:	CLAIREB@GMDCONLINE.ORG
Fax Number:	Not reported
Modified By:	NRLOMBAR
Date Last Modified:	2014-07-29

Tank Info:

Tank Number:	001

1102 ATLANTIC AVE (Continued) **U004194428**

Tank ID:	247436
Tank Status:	Closed - In Place
Material Name:	Closed - In Place
Capacity Gallons:	5000
Install Date:	01/01/1930
Date Tank Closed:	07/01/2014
Registered:	True
Tank Location:	Underground
Tank Type:	Steel/carbon steel
Material Code:	0003
Common Name of Substance:	#6 Fuel Oil (On-Site Consumption)
Tightness Test Method:	NN
Date Test:	Not reported
Next Test Date:	Not reported
Pipe Model:	Not reported
Modified By:	NRLOMBAR
Last Modified:	04/14/2017

Equipment Records:

L00 - Piping Leak Detection - None
J05 - Dispenser - On Site Heating System (Supply/Return)
C03 - Pipe Location - Aboveground/Underground Combination
G00 - Tank Secondary Containment - None
H00 - Tank Leak Detection - None
I00 - Overfill - None
E00 - Piping Secondary Containment - None
B00 - Tank External Protection - None
F00 - Pipe External Protection - None
K00 - Spill Prevention - None
D01 - Pipe Type - Steel/Carbon Steel/Iron
A00 - Tank Internal Protection - None

AR347 **CON EDISON SERVICE BOX: 21260** **RCRA NonGen / NLR** **1016963892**
NNE **61 IRVING PL** **NY MANIFEST** **NYP004368577**
1/8-1/4 **BROOKLYN, NY 11238**
0.236 mi.
1248 ft. **Site 1 of 2 in cluster AR**

Relative: **Lower**
Actual: **68 ft.**

RCRA NonGen / NLR:

Date form received by agency:	11/01/2013
Facility name:	CON EDISON SERVICE BOX: 21260
Facility address:	61 IRVING PL BROOKLYN, NY 11238
EPA ID:	NYP004368577
Mailing address:	IRVING PL, 15TH FL NE NEW YORK, NY 10003
Contact:	THOMAS TEELING
Contact address:	Not reported Not reported
Contact country:	Not reported
Contact telephone:	212-460-3770
Contact email:	Not reported
EPA Region:	02
Classification:	Non-Generator
Description:	Handler: Non-Generators do not presently generate hazardous waste

CON EDISON SERVICE BOX: 21260 (Continued) **1016963892**

Handler Activities Summary:
U.S. importer of hazardous waste: No
Mixed waste (haz. and radioactive): No
Recycler of hazardous waste: No
Transporter of hazardous waste: No
Treater, storer or disposer of HW: No
Underground injection activity: No
On-site burner exemption: No
Furnace exemption: No
Used oil fuel burner: No
Used oil processor: No
User oil refiner: No
Used oil fuel marketer to burner: No
Used oil Specification marketer: No
Used oil transfer facility: No
Used oil transporter: No

Historical Generators:
Date form received by agency: 10/01/2013
Site name: CON EDISON SERVICE BOX: 21260
Classification: Conditionally Exempt Small Quantity Generator

Violation Status: No violations found

NY MANIFEST:
Country: USA
EPA ID: NYP004368577
Facility Status: Not reported
Location Address 1: 61 IRVING PL
Code: BP
Location Address 2: SB21260
Total Tanks: Not reported
Location City: BROOKLYN
Location State: NY
Location Zip: 11238
Location Zip 4: Not reported

NY MANIFEST:
EPAID: NYP004368577
Mailing Name: CON EDISON
Mailing Contact: CON EDISON
Mailing Address 1: 4 IRVING PLACE
Mailing Address 2: Not reported
Mailing City: NEW YORK
Mailing State: NY
Mailing Zip: 10003
Mailing Zip 4: Not reported
Mailing Country: USA
Mailing Phone: Not reported

NY MANIFEST:
Document ID: Not reported
Manifest Status: Not reported
seq: Not reported
Year: 2013
Trans1 State ID: NJD003812047
Trans2 State ID: Not reported

CON EDISON SERVICE BOX: 21260 (Continued) **1016963892**

Generator Ship Date:	10/01/2013
Trans1 Recv Date:	10/01/2013
Trans2 Recv Date:	Not reported
TSD Site Recv Date:	10/03/2013
Part A Recv Date:	Not reported
Part B Recv Date:	Not reported
Generator EPA ID:	NYP004368577
Trans1 EPA ID:	Not reported
Trans2 EPA ID:	Not reported
TSDF ID 1:	NJD991291105
TSDF ID 2:	Not reported
Manifest Tracking Number:	002236530GBF
Import Indicator:	N
Export Indicator:	N
Discr Quantity Indicator:	N
Discr Type Indicator:	N
Discr Residue Indicator:	N
Discr Partial Reject Indicator:	N
Discr Full Reject Indicator:	N
Manifest Ref Number:	Not reported
Alt Facility RCRA ID:	Not reported
Alt Facility Sign Date:	Not reported
MGMT Method Type Code:	H110
Waste Code:	Not reported
Waste Code:	Not reported
Waste Code:	Not reported
Waste Code:	Not reported
Waste Code:	Not reported
Waste Code:	Not reported
Quantity:	100
Units:	G - Gallons (liquids only)* (8.3 pounds)
Number of Containers:	1
Container Type:	TT - Cargo tank, tank trucks
Handling Method:	T Chemical, physical, or biological treatment.
Specific Gravity:	1
Waste Code:	D008
Waste Code 1_2:	Not reported
Waste Code 1_3:	Not reported
Waste Code 1_4:	Not reported
Waste Code 1_5:	Not reported
Waste Code 1_6:	Not reported

Click this hyperlink while viewing on your computer to access
-1 additional NY MANIFEST: record(s) in the EDR Site Report.

348
NE
1/8-1/4
0.237 mi.
1249 ft.

CON EDISON
513-555 CLASSON AVE
BROOKLYN, NY 11238

NY MANIFEST **S120959332**
N/A

Relative:
Lower

Actual:
69 ft.

NY MANIFEST:

Country:	USA
EPA ID:	NYP005069603
Facility Status:	Not reported
Location Address 1:	513-555 CLASSON AVE
Code:	BP

CON EDISON (Continued) **S120959332**

Location Address 2:	Not reported
Total Tanks:	Not reported
Location City:	BROOKLYN
Location State:	NY
Location Zip:	11238
Location Zip 4:	Not reported

NY MANIFEST:

EPAID:	NYP005069603
Mailing Name:	CON EDISON
Mailing Contact:	CON EDISON
Mailing Address 1:	222 FIRST AVE
Mailing Address 2:	Not reported
Mailing City:	BROOKLYN
Mailing State:	NY
Mailing Zip:	11215
Mailing Zip 4:	Not reported
Mailing Country:	USA
Mailing Phone:	9175609124

NY MANIFEST:

Document ID:	Not reported
Manifest Status:	Not reported
seq:	Not reported
Year:	2017
Trans1 State ID:	MAC300016672
Trans2 State ID:	Not reported
Generator Ship Date:	04/06/2017
Trans1 Recv Date:	04/06/2017
Trans2 Recv Date:	Not reported
TSD Site Recv Date:	04/06/2017
Part A Recv Date:	Not reported
Part B Recv Date:	Not reported
Generator EPA ID:	NYP005069603
Trans1 EPA ID:	Not reported
Trans2 EPA ID:	Not reported
TSDF ID 1:	NYD077444263
TSDF ID 2:	Not reported
Manifest Tracking Number:	010433774FLE
Import Indicator:	N
Export Indicator:	N
Discr Quantity Indicator:	N
Discr Type Indicator:	N
Discr Residue Indicator:	N
Discr Partial Reject Indicator:	N
Discr Full Reject Indicator:	N
Manifest Ref Number:	Not reported
Alt Facility RCRA ID:	Not reported
Alt Facility Sign Date:	Not reported
MGMT Method Type Code:	H141
Waste Code:	Not reported
Waste Code:	Not reported
Waste Code:	Not reported
Waste Code:	Not reported
Waste Code:	Not reported
Waste Code:	Not reported
Quantity:	1457.3

CON EDISON (Continued) **S120959332**

Units:	K - Kilograms (2.2 pounds)
Number of Containers:	7
Container Type:	DM - Metal drums, barrels
Handling Method:	B Incineration, heat recovery, burning.
Specific Gravity:	1
Waste Code:	D008
Waste Code 1_2:	B007
Waste Code 1_3:	Not reported
Waste Code 1_4:	Not reported
Waste Code 1_5:	Not reported
Waste Code 1_6:	Not reported

Click this hyperlink while viewing on your computer to access
1 additional NY MANIFEST: record(s) in the EDR Site Report.

AN349 **CON EDISON SERVICE BOX: 33293** **RCRA NonGen / NLR** **1016968232**
ESE **1082 PACIFIC ST** **NY MANIFEST** **NYP004418422**
1/8-1/4 **BROOKLYN, NY 11216**
0.237 mi.
1251 ft. **Site 3 of 4 in cluster AN**

Relative:
Higher

Actual:
88 ft.

RCRA NonGen / NLR:

Date form received by agency:	02/14/2014
Facility name:	CON EDISON SERVICE BOX: 33293
Facility address:	1082 PACIFIC ST BROOKLYN, NY 11216
EPA ID:	NYP004418422
Mailing address:	IRVING PL, 15TH FL NE NEW YORK, NY 10003
Contact:	THOMAS TEELING
Contact address:	Not reported Not reported
Contact country:	Not reported
Contact telephone:	212-460-3770
Contact email:	Not reported
EPA Region:	02
Classification:	Non-Generator
Description:	Handler: Non-Generators do not presently generate hazardous waste

Handler Activities Summary:

U.S. importer of hazardous waste:	No
Mixed waste (haz. and radioactive):	No
Recycler of hazardous waste:	No
Transporter of hazardous waste:	No
Treater, storer or disposer of HW:	No
Underground injection activity:	No
On-site burner exemption:	No
Furnace exemption:	No
Used oil fuel burner:	No
Used oil processor:	No
User oil refiner:	No
Used oil fuel marketer to burner:	No
Used oil Specification marketer:	No
Used oil transfer facility:	No
Used oil transporter:	No

CON EDISON SERVICE BOX: 33293 (Continued) **1016968232**

Historical Generators:
Date form received by agency: 01/14/2014
Site name: CON EDISON SERVICE BOX: 33293
Classification: Conditionally Exempt Small Quantity Generator

Violation Status: No violations found

NY MANIFEST:
Country: USA
EPA ID: NYP004418422
Facility Status: Not reported
Location Address 1: 1082 PACIFIC ST
Code: BP
Location Address 2: Not reported
Total Tanks: Not reported
Location City: BROOKLYN
Location State: NY
Location Zip: 11201
Location Zip 4: Not reported

NY MANIFEST:
EPAID: NYP004418422
Mailing Name: CON EDISON
Mailing Contact: CON EDISON
Mailing Address 1: 4 IRVING PLACE
Mailing Address 2: 15TH FL
Mailing City: NEW YORK
Mailing State: NY
Mailing Zip: 10003
Mailing Zip 4: Not reported
Mailing Country: USA
Mailing Phone: Not reported

NY MANIFEST:
Document ID: Not reported
Manifest Status: Not reported
seq: Not reported
Year: 2014
Trans1 State ID: NJD003812047
Trans2 State ID: Not reported
Generator Ship Date: 01/14/2014
Trans1 Recv Date: 01/14/2014
Trans2 Recv Date: Not reported
TSD Site Recv Date: 01/14/2014
Part A Recv Date: Not reported
Part B Recv Date: Not reported
Generator EPA ID: NYP004418422
Trans1 EPA ID: Not reported
Trans2 EPA ID: Not reported
TSDF ID 1: NJD991291105
TSDF ID 2: Not reported
Manifest Tracking Number: 002328830GBF
Import Indicator: N
Export Indicator: N
Discr Quantity Indicator: N
Discr Type Indicator: N
Discr Residue Indicator: N

CON EDISON SERVICE BOX: 33293 (Continued) **1016968232**

Discr Partial Reject Indicator:	N
Discr Full Reject Indicator:	N
Manifest Ref Number:	Not reported
Alt Facility RCRA ID:	Not reported
Alt Facility Sign Date:	Not reported
MGMT Method Type Code:	H110
Waste Code:	Not reported
Waste Code:	Not reported
Waste Code:	Not reported
Waste Code:	Not reported
Waste Code:	Not reported
Waste Code:	Not reported
Quantity:	100
Units:	G - Gallons (liquids only)* (8.3 pounds)
Number of Containers:	1
Container Type:	TT - Cargo tank, tank trucks
Handling Method:	T Chemical, physical, or biological treatment.
Specific Gravity:	1
Waste Code:	D008
Waste Code 1_2:	Not reported
Waste Code 1_3:	Not reported
Waste Code 1_4:	Not reported
Waste Code 1_5:	Not reported
Waste Code 1_6:	Not reported

Click this hyperlink while viewing on your computer to access
-1 additional NY MANIFEST: record(s) in the EDR Site Report.

AS350 **CON EDISON** **NY MANIFEST** **S117067191**
SSW **391 PROSPECT PL** **N/A**
1/8-1/4 **BROOKLYN, NY 11238**
0.237 mi.
1251 ft. **Site 1 of 4 in cluster AS**

Relative:
Higher

Actual:
116 ft.

NY MANIFEST:

Country:	USA
EPA ID:	NYP004599320
Facility Status:	Not reported
Location Address 1:	391 PROSPECT PL
Code:	BP
Location Address 2:	Not reported
Total Tanks:	Not reported
Location City:	BROOKLYN
Location State:	NY
Location Zip:	11238
Location Zip 4:	Not reported

NY MANIFEST:

EPAID:	NYP004599320
Mailing Name:	CON EDISON
Mailing Contact:	TOM TEELING
Mailing Address 1:	4 IRVING PLACE 15TH FLOOR
Mailing Address 2:	Not reported
Mailing City:	NEW YORK
Mailing State:	NY
Mailing Zip:	10003
Mailing Zip 4:	Not reported

CON EDISON (Continued) **S117067191**

Mailing Country:	USA
Mailing Phone:	Not reported

NY MANIFEST:

Document ID:	Not reported
Manifest Status:	Not reported
seq:	Not reported
Year:	2014
Trans1 State ID:	NJ0000027193
Trans2 State ID:	Not reported
Generator Ship Date:	07/17/2014
Trans1 Recv Date:	07/17/2014
Trans2 Recv Date:	Not reported
TSD Site Recv Date:	07/18/2014
Part A Recv Date:	Not reported
Part B Recv Date:	Not reported
Generator EPA ID:	NYP004599320
Trans1 EPA ID:	Not reported
Trans2 EPA ID:	Not reported
TSDF ID 1:	NJD002200046
TSDF ID 2:	Not reported
Manifest Tracking Number:	013256178JJK
Import Indicator:	N
Export Indicator:	N
Discr Quantity Indicator:	N
Discr Type Indicator:	N
Discr Residue Indicator:	N
Discr Partial Reject Indicator:	N
Discr Full Reject Indicator:	N
Manifest Ref Number:	Not reported
Alt Facility RCRA ID:	Not reported
Alt Facility Sign Date:	Not reported
MGMT Method Type Code:	H110
Waste Code:	Not reported
Waste Code:	Not reported
Waste Code:	Not reported
Waste Code:	Not reported
Waste Code:	Not reported
Waste Code:	Not reported
Quantity:	300
Units:	G - Gallons (liquids only)* (8.3 pounds)
Number of Containers:	1
Container Type:	TT - Cargo tank, tank trucks
Handling Method:	T Chemical, physical, or biological treatment.
Specific Gravity:	1
Waste Code:	D008
Waste Code 1_2:	Not reported
Waste Code 1_3:	Not reported
Waste Code 1_4:	Not reported
Waste Code 1_5:	Not reported
Waste Code 1_6:	Not reported

Click this hyperlink while viewing on your computer to access
-1 additional NY MANIFEST: record(s) in the EDR Site Report.

AS351 **CON EDISON** **NY MANIFEST** **S117066129**
SSW **391 PROSPECT PL** **N/A**
1/8-1/4 **BROOKLYN, NY 11238**
0.237 mi.
1251 ft. **Site 2 of 4 in cluster AS**

Relative:
Higher

Actual:
116 ft.

NY MANIFEST:

Country:	USA
EPA ID:	NYP004587515
Facility Status:	Not reported
Location Address 1:	391 PROSPECT PL
Code:	BP
Location Address 2:	Not reported
Total Tanks:	Not reported
Location City:	BROOKLYN
Location State:	NY
Location Zip:	11238
Location Zip 4:	Not reported

NY MANIFEST:

EPAID:	NYP004587515
Mailing Name:	CON EDISON
Mailing Contact:	TOM TEELING
Mailing Address 1:	4 IRVING PLACE 15TH FLOOR
Mailing Address 2:	Not reported
Mailing City:	NEW YORK
Mailing State:	NY
Mailing Zip:	10003
Mailing Zip 4:	Not reported
Mailing Country:	USA
Mailing Phone:	Not reported

NY MANIFEST:

Document ID:	Not reported
Manifest Status:	Not reported
seq:	Not reported
Year:	2014
Trans1 State ID:	NJ0000027193
Trans2 State ID:	Not reported
Generator Ship Date:	07/07/2014
Trans1 Recv Date:	07/07/2014
Trans2 Recv Date:	Not reported
TSD Site Recv Date:	07/08/2014
Part A Recv Date:	Not reported
Part B Recv Date:	Not reported
Generator EPA ID:	NYP004587515
Trans1 EPA ID:	Not reported
Trans2 EPA ID:	Not reported
TSDF ID 1:	NJD002200046
TSDF ID 2:	Not reported
Manifest Tracking Number:	012774295JJK
Import Indicator:	N
Export Indicator:	N
Discr Quantity Indicator:	N
Discr Type Indicator:	N
Discr Residue Indicator:	N
Discr Partial Reject Indicator:	N
Discr Full Reject Indicator:	N
Manifest Ref Number:	Not reported

CON EDISON (Continued) **S117066129**

Alt Facility RCRA ID:	Not reported
Alt Facility Sign Date:	Not reported
MGMT Method Type Code:	H110
Waste Code:	Not reported
Waste Code:	Not reported
Waste Code:	Not reported
Waste Code:	Not reported
Waste Code:	Not reported
Waste Code:	Not reported
Quantity:	300
Units:	G - Gallons (liquids only)* (8.3 pounds)
Number of Containers:	1
Container Type:	TT - Cargo tank, tank trucks
Handling Method:	T Chemical, physical, or biological treatment.
Specific Gravity:	1
Waste Code:	D008
Waste Code 1_2:	Not reported
Waste Code 1_3:	Not reported
Waste Code 1_4:	Not reported
Waste Code 1_5:	Not reported
Waste Code 1_6:	Not reported

Click this hyperlink while viewing on your computer to access
-1 additional NY MANIFEST: record(s) in the EDR Site Report.

AK352 **NYC DEPT OF ED - PUBLIC SCHOOL 9K TEUNIS SOLOMON** **RCRA NonGen / NLR** **1014919495**
WSW **80 UNDERHILL AVE** **NY MANIFEST** **NYR000182832**
1/8-1/4 **BROOKLYN, NY 11238**
0.237 mi.
1253 ft. **Site 3 of 4 in cluster AK**

Relative:
Higher

Actual:
103 ft.

RCRA NonGen / NLR:

Date form received by agency:	09/17/2012
Facility name:	NYC DEPT OF ED - PUBLIC SCHOOL 9K TEUNIS SOLOMON
Facility address:	80 UNDERHILL AVE BROOKLYN, NY 11238
EPA ID:	NYR000182832
Mailing address:	MAIN ST NEW YORK POWER AUTHORITY WHITE PLAINS, NY 10601-3170
Contact:	PATRICK S DE PAULA
Contact address:	MAIN ST NEW YORK POWER AUTHORITY WHITE PLAINS, NY 10601-3170
Contact country:	US
Contact telephone:	914-681-6200
Contact email:	Not reported
EPA Region:	02
Classification:	Non-Generator
Description:	Handler: Non-Generators do not presently generate hazardous waste

Handler Activities Summary:

U.S. importer of hazardous waste:	No
Mixed waste (haz. and radioactive):	No
Recycler of hazardous waste:	No
Transporter of hazardous waste:	No
Treater, storer or disposer of HW:	No

NYC DEPT OF ED - PUBLIC SCHOOL 9K TEUNIS SOLOMON (Continued) **1014919495**

Underground injection activity: No
On-site burner exemption: No
Furnace exemption: No
Used oil fuel burner: No
Used oil processor: No
User oil refiner: No
Used oil fuel marketer to burner: No
Used oil Specification marketer: No
Used oil transfer facility: No
Used oil transporter: No

. Waste code: B007
. Waste name: B007

Historical Generators:
Date form received by agency: 03/08/2012
Site name: NYC DEPT OF ED - PUBLIC SCHOOL 9K TEUNIS SOLOMON
Classification: Not a generator, verified

. Waste code: B007
. Waste name: B007

Date form received by agency: 02/27/2012
Site name: PUBLIC SCHOOL 9K
Classification: Large Quantity Generator

. Waste code: B004
. Waste name: B004

. Waste code: B007
. Waste name: B007

Date form received by agency: 06/10/2011
Site name: NYC DEPT OF ED - PUBLIC SCHOOL 9K TEUNIS SOLOMON
Classification: Large Quantity Generator

. Waste code: B007
. Waste name: B007

Violation Status: No violations found

NY MANIFEST:
Country: USA
EPA ID: NYR000182832
Facility Status: Not reported
Location Address 1: 80 UNDERHILL AVENUE
Code: BP
Location Address 2: Not reported
Total Tanks: Not reported
Location City: BROOKLYN
Location State: NY
Location Zip: 11238
Location Zip 4: Not reported

NY MANIFEST:
EPAID: NYR000182832
Mailing Name: NYC DEPT OF ED - PUBLIC SCHOOL 9K TEUNIS SOLOMON
Mailing Contact: NYC DEPT OF ED

NYC DEPT OF ED - PUBLIC SCHOOL 9K TEUNIS SOLOMON (Continued) **1014919495**

Mailing Address 1:	80 UNDERHILL AVE
Mailing Address 2:	Not reported
Mailing City:	BROOKLYN
Mailing State:	NY
Mailing Zip:	11238
Mailing Zip 4:	Not reported
Mailing Country:	USA
Mailing Phone:	9142873970

NY MANIFEST:

Document ID:	Not reported
Manifest Status:	Not reported
seq:	Not reported
Year:	2011
Trans1 State ID:	NJD000692061
Trans2 State ID:	Not reported
Generator Ship Date:	07/27/2011
Trans1 Recv Date:	07/27/2011
Trans2 Recv Date:	Not reported
TSD Site Recv Date:	08/01/2011
Part A Recv Date:	Not reported
Part B Recv Date:	Not reported
Generator EPA ID:	NYR000182832
Trans1 EPA ID:	Not reported
Trans2 EPA ID:	Not reported
TSDF ID 1:	ALD000622464
TSDF ID 2:	Not reported
Manifest Tracking Number:	001537097GBF
Import Indicator:	N
Export Indicator:	N
Discr Quantity Indicator:	Y
Discr Type Indicator:	N
Discr Residue Indicator:	N
Discr Partial Reject Indicator:	N
Discr Full Reject Indicator:	N
Manifest Ref Number:	Not reported
Alt Facility RCRA ID:	Not reported
Alt Facility Sign Date:	Not reported
MGMT Method Type Code:	H132
Waste Code:	Not reported
Waste Code:	Not reported
Waste Code:	Not reported
Waste Code:	Not reported
Waste Code:	Not reported
Waste Code:	Not reported
Quantity:	408.0
Units:	K - Kilograms (2.2 pounds)
Number of Containers:	1.0
Container Type:	CM - Metal boxes, cases, roll-offs
Handling Method:	L Landfill.
Specific Gravity:	1.0
Waste Code:	B007
Waste Code 1_2:	Not reported
Waste Code 1_3:	Not reported
Waste Code 1_4:	Not reported
Waste Code 1_5:	Not reported
Waste Code 1_6:	Not reported

NYC DEPT OF ED - PUBLIC SCHOOL 9K TEUNIS SOLOMON (Continued) **1014919495**

Click this hyperlink while viewing on your computer to access
-1 additional NY MANIFEST: record(s) in the EDR Site Report.

AK353 **P.S. 9 - BROOKLYN K009** **NY AST** **U003394294**
WSW **80 UNDERHILL AVENUE** **N/A**
1/8-1/4 **BROOKLYN, NY 11238**
0.237 mi.
1253 ft. **Site 4 of 4 in cluster AK**

Relative:
Higher

Actual:
103 ft.

AST:

Region:	STATE
DEC Region:	2
Site Status:	Active
Facility Id:	2-355852
Program Type:	PBS
UTM X:	587452.04797
UTM Y:	4503535.23551
Expiration Date:	06/28/2023
Site Type:	School

Affiliation Records:

Site Id:	17751
Affiliation Type:	Facility Owner
Company Name:	NEW YORK CITY DEPARTMENT OF EDUCATION
Contact Type:	MANAGER FUEL DIVISION
Contact Name:	MUNENDRA SHARMA
Address1:	44-36 VERNON BOULEVARD
Address2:	Not reported
City:	LONG ISLAND CITY
State:	NY
Zip Code:	11101
Country Code:	001
Phone:	(718) 349-5752
EMail:	Not reported
Fax Number:	Not reported
Modified By:	DMPOKRZY
Date Last Modified:	2018-06-11

Site Id:	17751
Affiliation Type:	Facility Operator
Company Name:	P.S. 9 - BROOKLYN K009
Contact Type:	Not reported
Contact Name:	PEDRO DIAZ
Address1:	Not reported
Address2:	Not reported
City:	Not reported
State:	NN
Zip Code:	Not reported
Country Code:	001
Phone:	(718) 638-3260
EMail:	Not reported
Fax Number:	Not reported
Modified By:	MFLEONAR
Date Last Modified:	2018-02-14

Site Id:	17751
Affiliation Type:	Emergency Contact
Company Name:	NEW YORK CITY DEPARTMENT OF EDUCATION

P.S. 9 - BROOKLYN K009 (Continued) **U003394294**

Contact Type:	Not reported
Contact Name:	KEN MAHADEO
Address1:	Not reported
Address2:	Not reported
City:	Not reported
State:	NN
Zip Code:	Not reported
Country Code:	999
Phone:	(646) 210-7918
EMail:	Not reported
Fax Number:	Not reported
Modified By:	ACDANIEL
Date Last Modified:	2018-05-10

Site Id:	17751
Affiliation Type:	Mail Contact
Company Name:	NEW YORK CITY DEPARTMENT OF EDUCATION
Contact Type:	Not reported
Contact Name:	MUNENDRA SHARMA
Address1:	DIELD OPERATIONS - DUEL DIVISION
Address2:	44-36 VERNON BOULEVARD
City:	LONG ISLAND CITY
State:	NY
Zip Code:	11101
Country Code:	001
Phone:	(718) 349-5752
EMail:	MSHARMA@SCHOOLS.NYC.GOV
Fax Number:	Not reported
Modified By:	MFLEONAR
Date Last Modified:	2018-02-14

Tank Info:

Tank Number:	001
Tank Id:	34696
Material Code:	0002
Common Name of Substance:	#4 Fuel Oil (On-Site Consumption)

Equipment Records:

I04 - Overfill - Product Level Gauge (A/G)
H06 - Tank Leak Detection - Impervious Barrier/Concrete Pad (A/G)
L00 - Piping Leak Detection - None
G02 - Tank Secondary Containment - Vault (w/access)
C03 - Pipe Location - Aboveground/Underground Combination
J02 - Dispenser - Suction Dispenser
E00 - Piping Secondary Containment - None
A00 - Tank Internal Protection - None
B01 - Tank External Protection - Painted/Asphalt Coating
D01 - Pipe Type - Steel/Carbon Steel/Iron
F01 - Pipe External Protection - Painted/Asphalt Coating
K00 - Spill Prevention - None

Tank Location:	3
Tank Type:	Steel/Carbon Steel/Iron
Tank Status:	In Service
Pipe Model:	Not reported
Install Date:	01/01/1957

P.S. 9 - BROOKLYN K009 (Continued) **U003394294**

Capacity Gallons:	10000
Tightness Test Method:	-
Date Test:	Not reported
Next Test Date:	Not reported
Date Tank Closed:	Not reported
Register:	True
Modified By:	MFLEONAR
Last Modified:	02/14/2018
Material Name:	#4 fuel oil (on-site consumption)

AM354 **880 BERGEN ST** **NY AST** **A100317715**
SE **880 BERGEN ST.** **N/A**
1/8-1/4 **BROOKLYN, NY 11238**
0.238 mi.
1255 ft. **Site 3 of 3 in cluster AM**

Relative:
Higher

Actual:
98 ft.

AST:

Region:	STATE
DEC Region:	2
Site Status:	Active
Facility Id:	2-610715
Program Type:	PBS
UTM X:	588041.57576
UTM Y:	4503453.88955
Expiration Date:	03/20/2023
Site Type:	Apartment Building/Office Building

Affiliation Records:

Site Id:	390082
Affiliation Type:	Facility Owner
Company Name:	457-75 ST. MARKS AVE ASSOC. LLC.
Contact Type:	MANAGING AGENT
Contact Name:	NICK CONWAY
Address1:	31-10 37TH AVENUE
Address2:	Not reported
City:	LONG ISLAND CITY
State:	NY
Zip Code:	11101
Country Code:	001
Phone:	(718) 267-0300
EMail:	Not reported
Fax Number:	Not reported
Modified By:	DMMOLOUG
Date Last Modified:	2013-04-04

Site Id:	390082
Affiliation Type:	Mail Contact
Company Name:	ALMA REALTY CO.
Contact Type:	Not reported
Contact Name:	ANGELO ZOUMAS
Address1:	31-10 37TH AVENUE
Address2:	Not reported
City:	LONG ISLAND CITY
State:	NY
Zip Code:	11101
Country Code:	001
Phone:	(718) 267-0300
EMail:	AZOUMAS@ALMAREALTY.COM

880 BERGEN ST (Continued) **A100317715**

Fax Number:	Not reported
Modified By:	DMMOLOUG
Date Last Modified:	2013-04-04

Site Id:	390082
Affiliation Type:	Facility Operator
Company Name:	880 BERGEN ST
Contact Type:	Not reported
Contact Name:	ENIS MUJOVIC
Address1:	Not reported
Address2:	Not reported
City:	Not reported
State:	NN
Zip Code:	Not reported
Country Code:	001
Phone:	(718) 490-7740
EMail:	Not reported
Fax Number:	Not reported
Modified By:	kakyer
Date Last Modified:	2007-11-20

Site Id:	390082
Affiliation Type:	Emergency Contact
Company Name:	457-75 ST. MARKS AVE ASSOC. LLC.
Contact Type:	Not reported
Contact Name:	SOCRATIS
Address1:	Not reported
Address2:	Not reported
City:	Not reported
State:	NN
Zip Code:	Not reported
Country Code:	999
Phone:	(718) 267-0300
EMail:	Not reported
Fax Number:	Not reported
Modified By:	DMMOLOUG
Date Last Modified:	2013-04-04

Tank Info:

Tank Number:	1/1
Tank Id:	220476
Material Code:	0001
Common Name of Substance:	#2 Fuel Oil (On-Site Consumption)

Equipment Records:

C01 - Pipe Location - Aboveground
H06 - Tank Leak Detection - Impervious Barrier/Concrete Pad (A/G)
L00 - Piping Leak Detection - None
B00 - Tank External Protection - None
E02 - Piping Secondary Containment - Vault (with Access)
F00 - Pipe External Protection - None
J02 - Dispenser - Suction Dispenser
K01 - Spill Prevention - Catch Basin
G02 - Tank Secondary Containment - Vault (w/access)
I05 - Overfill - Vent Whistle

880 BERGEN ST (Continued) **A100317715**

A00 - Tank Internal Protection - None
D01 - Pipe Type - Steel/Carbon Steel/Iron

Tank Location:	3
Tank Type:	Steel/Carbon Steel/Iron
Tank Status:	In Service
Pipe Model:	Not reported
Install Date:	02/01/2007
Capacity Gallons:	4000
Tightness Test Method:	NN
Date Test:	Not reported
Next Test Date:	Not reported
Date Tank Closed:	Not reported
Register:	True
Modified By:	DMMOLOUG
Last Modified:	04/14/2017
Material Name:	#2 fuel oil (on-site consumption)

AT355 **NYCDEP** **NY MANIFEST** **1009244343**
ENE **1113 FULTON ST** **N/A**
1/8-1/4 **BROOKLYN, NY**
0.238 mi.
1255 ft. **Site 1 of 5 in cluster AT**

Relative: **Lower**
Actual: **69 ft.**

NY MANIFEST:

Country:	USA
EPA ID:	NYP010001949
Facility Status:	Not reported
Location Address 1:	1113 FULTON ST
Code:	BP
Location Address 2:	Not reported
Total Tanks:	Not reported
Location City:	BROOKLYN
Location State:	NY
Location Zip:	Not reported
Location Zip 4:	Not reported

NY MANIFEST:

EPAID:	NYP010001949
Mailing Name:	NYCDEP
Mailing Contact:	WAI MAN WONG
Mailing Address 1:	59-17 JUNCTION BLVD 11TH FLOOR
Mailing Address 2:	Not reported
Mailing City:	FLUSHING
Mailing State:	NY
Mailing Zip:	11368
Mailing Zip 4:	Not reported
Mailing Country:	USA
Mailing Phone:	7185954784

NY MANIFEST:

Document ID:	NYB2125125
Manifest Status:	C
seq:	Not reported
Year:	1997
Trans1 State ID:	XP3510
Trans2 State ID:	Not reported
Generator Ship Date:	01/22/1997
Trans1 Recv Date:	01/22/1997

NYCDEP (Continued) **1009244343**

Trans2 Recv Date:	01/24/1997
TSD Site Recv Date:	01/24/1997
Part A Recv Date:	03/07/1997
Part B Recv Date:	02/05/1997
Generator EPA ID:	NYP010001949
Trans1 EPA ID:	NYD986893261
Trans2 EPA ID:	Not reported
TSDF ID 1:	NYD082785429
TSDF ID 2:	Not reported
Manifest Tracking Number:	Not reported
Import Indicator:	Not reported
Export Indicator:	Not reported
Discr Quantity Indicator:	Not reported
Discr Type Indicator:	Not reported
Discr Residue Indicator:	Not reported
Discr Partial Reject Indicator:	Not reported
Discr Full Reject Indicator:	Not reported
Manifest Ref Number:	Not reported
Alt Facility RCRA ID:	Not reported
Alt Facility Sign Date:	Not reported
MGMT Method Type Code:	Not reported
Waste Code:	D001 - NON-LISTED IGNITABLE WASTES
Waste Code:	Not reported
Waste Code:	Not reported
Waste Code:	Not reported
Waste Code:	Not reported
Waste Code:	Not reported
Quantity:	00040
Units:	G - Gallons (liquids only)* (8.3 pounds)
Number of Containers:	008
Container Type:	DF - Fiberboard or plastic drums (glass)
Handling Method:	B Incineration, heat recovery, burning.
Specific Gravity:	100

Click this hyperlink while viewing on your computer to access
-1 additional NY MANIFEST: record(s) in the EDR Site Report.

AT356 **INVERSO WAREHOUSING, INC.** **NY AST** **U004063185**
ENE **35 CLAVER PLACE** **N/A**
1/8-1/4 **BROOKLYN, NY 11210**
0.240 mi.
1266 ft. **Site 2 of 5 in cluster AT**

Relative:
Lower

Actual:
68 ft.

AST:

Region:	STATE
DEC Region:	2
Site Status:	Unregulated/Closed
Facility Id:	2-608394
Program Type:	PBS
UTM X:	588108.28789
UTM Y:	4503971.74963
Expiration Date:	N/A
Site Type:	Apartment Building/Office Building

Affiliation Records:

Site Id:	30246
Affiliation Type:	Facility Owner

INVERSO WAREHOUSING, INC. (Continued) **U004063185**

Company Name:	INVERSO WAREHOUSING, INC.
Contact Type:	PRESIDENT
Contact Name:	ANTHONY A. CHAMBERLAIN
Address1:	35 CLAVER PL.
Address2:	Not reported
City:	BROOKLYN
State:	NY
Zip Code:	11210
Country Code:	001
Phone:	(718) 421-5105
EMail:	Not reported
Fax Number:	Not reported
Modified By:	NRLOMBAR
Date Last Modified:	2006-07-12

Site Id:	30246
Affiliation Type:	Mail Contact
Company Name:	INVERSO WAREHOUSING, INC.
Contact Type:	Not reported
Contact Name:	ANTHONY A. CHAMBERLAIN
Address1:	145 KENILWORTH PLACE
Address2:	Not reported
City:	BROOKLYN
State:	NY
Zip Code:	11210
Country Code:	001
Phone:	(718) 421-5105
EMail:	Not reported
Fax Number:	Not reported
Modified By:	TRANSLAT
Date Last Modified:	2004-03-04

Site Id:	30246
Affiliation Type:	Facility Operator
Company Name:	INVERSO WAREHOUSING, INC.
Contact Type:	Not reported
Contact Name:	ANTHONY
Address1:	Not reported
Address2:	Not reported
City:	Not reported
State:	NN
Zip Code:	Not reported
Country Code:	001
Phone:	(718) 789-4757
EMail:	Not reported
Fax Number:	Not reported
Modified By:	TRANSLAT
Date Last Modified:	2004-03-04

Site Id:	30246
Affiliation Type:	Emergency Contact
Company Name:	INVERSO WAREHOUSING, INC.
Contact Type:	Not reported
Contact Name:	ANTHONY
Address1:	Not reported
Address2:	Not reported
City:	Not reported

INVERSO WAREHOUSING, INC. (Continued) **U004063185**

State: NN
Zip Code: Not reported
Country Code: 001
Phone: (718) 789-4757
EMail: Not reported
Fax Number: Not reported
Modified By: TRANSLAT
Date Last Modified: 2004-03-04

Tank Info:

Tank Number: 001
Tank Id: 65118
Material Code: 0001
Common Name of Substance: #2 Fuel Oil (On-Site Consumption)

Equipment Records:

K01 - Spill Prevention - Catch Basin
J00 - Dispenser - None
C01 - Pipe Location - Aboveground
I05 - Overfill - Vent Whistle
B05 - Tank External Protection - Jacketed
D02 - Pipe Type - Galvanized Steel
F00 - Pipe External Protection - None
H06 - Tank Leak Detection - Impervious Barrier/Concrete Pad (A/G)
G01 - Tank Secondary Containment - Diking (Aboveground)
A00 - Tank Internal Protection - None

Tank Location: 6
Tank Type: Steel/Carbon Steel/Iron
Tank Status: Closed - Removed
Pipe Model: Not reported
Install Date: Not reported
Capacity Gallons: 2500
Tightness Test Method: NN
Date Test: Not reported
Next Test Date: Not reported
Date Tank Closed: 05/22/2006
Register: True
Modified By: NRLOMBAR
Last Modified: 04/14/2017
Material Name: #2 fuel oil (on-site consumption)

AR357 **CON EDISON** **NY MANIFEST** **S118257073**
NNE **5025 CLASSON AVE** **N/A**
1/8-1/4 **BROOKLYN, NY 11217**
0.240 mi.
1267 ft. **Site 2 of 2 in cluster AR**

Relative: **Lower**
Actual: **69 ft.**

NY MANIFEST:
Country: USA
EPA ID: NYP004796942
Facility Status: Not reported
Location Address 1: 5025 CLASSON AVE
Code: BP
Location Address 2: Not reported
Total Tanks: Not reported
Location City: BROOKLYN

CON EDISON (Continued) **S118257073**

Location State:	NY
Location Zip:	11217
Location Zip 4:	Not reported

NY MANIFEST:

EPAID:	NYP004796942
Mailing Name:	CON EDISON
Mailing Contact:	DENNIS HUACON
Mailing Address 1:	4 IRVING PL 15TH FL
Mailing Address 2:	Not reported
Mailing City:	NEW YORK
Mailing State:	NY
Mailing Zip:	10003
Mailing Zip 4:	Not reported
Mailing Country:	USA
Mailing Phone:	2124603770

NY MANIFEST:

Document ID:	Not reported
Manifest Status:	Not reported
seq:	Not reported
Year:	2015
Trans1 State ID:	NJD003812047
Trans2 State ID:	Not reported
Generator Ship Date:	06/19/2015
Trans1 Recv Date:	06/19/2015
Trans2 Recv Date:	Not reported
TSD Site Recv Date:	06/26/2015
Part A Recv Date:	Not reported
Part B Recv Date:	Not reported
Generator EPA ID:	NYP004796942
Trans1 EPA ID:	Not reported
Trans2 EPA ID:	Not reported
TSDF ID 1:	NJD991291105
TSDF ID 2:	Not reported
Manifest Tracking Number:	002619995GBF
Import Indicator:	N
Export Indicator:	N
Discr Quantity Indicator:	N
Discr Type Indicator:	N
Discr Residue Indicator:	N
Discr Partial Reject Indicator:	N
Discr Full Reject Indicator:	N
Manifest Ref Number:	Not reported
Alt Facility RCRA ID:	Not reported
Alt Facility Sign Date:	Not reported
MGMT Method Type Code:	H110
Waste Code:	Not reported
Waste Code:	Not reported
Waste Code:	Not reported
Waste Code:	Not reported
Waste Code:	Not reported
Waste Code:	Not reported
Quantity:	3000
Units:	P - Pounds
Number of Containers:	1
Container Type:	TT - Cargo tank, tank trucks

CON EDISON (Continued) **S118257073**

Handling Method:	T Chemical, physical, or biological treatment.
Specific Gravity:	1
Waste Code:	D008
Waste Code 1_2:	Not reported
Waste Code 1_3:	Not reported
Waste Code 1_4:	Not reported
Waste Code 1_5:	Not reported
Waste Code 1_6:	Not reported

Click this hyperlink while viewing on your computer to access
-1 additional NY MANIFEST: record(s) in the EDR Site Report.

AL358 **CON EDISON SERVICE BOX: 29190** **RCRA NonGen / NLR** **1016967104**
East **198 LEFFERTS PL** **NY MANIFEST** **NYP004407276**
1/8-1/4 **BROOKLYN, NY 11238**
0.241 mi.
1270 ft. **Site 2 of 3 in cluster AL**

Relative:
Lower

Actual:
76 ft.

RCRA NonGen / NLR:

Date form received by agency:	01/17/2014
Facility name:	CON EDISON SERVICE BOX: 29190
Facility address:	198 LEFFERTS PL BROOKLYN, NY 11238
EPA ID:	NYP004407276
Mailing address:	IRVING PL, 15TH FL NE NEW YORK, NY 10003
Contact:	THOMAS TEELING
Contact address:	Not reported Not reported
Contact country:	Not reported
Contact telephone:	212-460-3770
Contact email:	Not reported
EPA Region:	02
Classification:	Non-Generator
Description:	Handler: Non-Generators do not presently generate hazardous waste

Handler Activities Summary:

U.S. importer of hazardous waste:	No
Mixed waste (haz. and radioactive):	No
Recycler of hazardous waste:	No
Transporter of hazardous waste:	No
Treater, storer or disposer of HW:	No
Underground injection activity:	No
On-site burner exemption:	No
Furnace exemption:	No
Used oil fuel burner:	No
Used oil processor:	No
User oil refiner:	No
Used oil fuel marketer to burner:	No
Used oil Specification marketer:	No
Used oil transfer facility:	No
Used oil transporter:	No

Historical Generators:

Date form received by agency:	12/17/2013
Site name:	CON EDISON SERVICE BOX: 29190

CON EDISON SERVICE BOX: 29190 (Continued) **1016967104**

Classification: Conditionally Exempt Small Quantity Generator

Violation Status: No violations found

NY MANIFEST:
Country: USA
EPA ID: NYP004407276
Facility Status: Not reported
Location Address 1: 198 LEFFERTS PL
Code: BP
Location Address 2: SB29190
Total Tanks: Not reported
Location City: BROOKLYN
Location State: NY
Location Zip: 11238
Location Zip 4: Not reported

NY MANIFEST:
EPAID: NYP004407276
Mailing Name: CON EDISON
Mailing Contact: CON EDISON
Mailing Address 1: 4 IRVING PLACE
Mailing Address 2: 15TH FL
Mailing City: NEW YORK
Mailing State: NY
Mailing Zip: 10003
Mailing Zip 4: Not reported
Mailing Country: USA
Mailing Phone: Not reported

NY MANIFEST:
Document ID: Not reported
Manifest Status: Not reported
seq: Not reported
Year: 2013
Trans1 State ID: NJD003812047
Trans2 State ID: Not reported
Generator Ship Date: 12/17/2013
Trans1 Recv Date: 12/17/2013
Trans2 Recv Date: Not reported
TSD Site Recv Date: 12/19/2013
Part A Recv Date: Not reported
Part B Recv Date: Not reported
Generator EPA ID: NYP004407276
Trans1 EPA ID: Not reported
Trans2 EPA ID: Not reported
TSDF ID 1: NJD991291105
TSDF ID 2: Not reported
Manifest Tracking Number: 002300657GBF
Import Indicator: N
Export Indicator: N
Discr Quantity Indicator: N
Discr Type Indicator: N
Discr Residue Indicator: N
Discr Partial Reject Indicator: N
Discr Full Reject Indicator: N
Manifest Ref Number: Not reported
Alt Facility RCRA ID: Not reported

CON EDISON SERVICE BOX: 29190 (Continued) **1016967104**

Alt Facility Sign Date:	Not reported
MGMT Method Type Code:	H110
Waste Code:	Not reported
Waste Code:	Not reported
Waste Code:	Not reported
Waste Code:	Not reported
Waste Code:	Not reported
Waste Code:	Not reported
Quantity:	250
Units:	G - Gallons (liquids only)* (8.3 pounds)
Number of Containers:	1
Container Type:	TT - Cargo tank, tank trucks
Handling Method:	T Chemical, physical, or biological treatment.
Specific Gravity:	1
Waste Code:	D008
Waste Code 1_2:	Not reported
Waste Code 1_3:	Not reported
Waste Code 1_4:	Not reported
Waste Code 1_5:	Not reported
Waste Code 1_6:	Not reported

Click this hyperlink while viewing on your computer to access
-1 additional NY MANIFEST: record(s) in the EDR Site Report.

AU359 **465 PROSPECT PLACE** **NY AST** **A100175271**
South **465 PROSPECT PLACE** **N/A**
1/8-1/4 **BROOKLYN, NY 11238**
0.241 mi.
1272 ft. **Site 1 of 2 in cluster AU**

Relative:
Higher

Actual:
116 ft.

AST:

Region:	STATE
DEC Region:	2
Site Status:	Unregulated/Closed
Facility Id:	2-601138
Program Type:	PBS
UTM X:	587847.75789
UTM Y:	4503283.34554
Expiration Date:	N/A
Site Type:	Apartment Building/Office Building

Affiliation Records:

Site Id:	23108
Affiliation Type:	Emergency Contact
Company Name:	NYC/HPD/DPM
Contact Type:	Not reported
Contact Name:	ASST. COMMISSIONER/DPM
Address1:	Not reported
Address2:	Not reported
City:	Not reported
State:	NN
Zip Code:	Not reported
Country Code:	999
Phone:	(212) 863-7087
EMail:	Not reported
Fax Number:	Not reported
Modified By:	EXROSSAN

465 PROSPECT PLACE (Continued) **A100175271**

Date Last Modified:	2004-08-19
Site Id:	23108
Affiliation Type:	Facility Owner
Company Name:	NYC/HPD/DPM
Contact Type:	Not reported
Contact Name:	Not reported
Address1:	100 GOLD ST # 6Z1
Address2:	Not reported
City:	NEW YORK
State:	NY
Zip Code:	10038
Country Code:	001
Phone:	(212) 863-7087
EMail:	Not reported
Fax Number:	Not reported
Modified By:	TRANSLAT
Date Last Modified:	2004-03-04
Site Id:	23108
Affiliation Type:	Mail Contact
Company Name:	NYC/HPD/DPM
Contact Type:	Not reported
Contact Name:	ASST. COMMISSIONER/DPM
Address1:	Not reported
Address2:	100 GOLD ST #6Z1
City:	NEW YORK
State:	NY
Zip Code:	10038
Country Code:	001
Phone:	(212) 863-7087
EMail:	Not reported
Fax Number:	Not reported
Modified By:	TRANSLAT
Date Last Modified:	2004-03-04
Site Id:	23108
Affiliation Type:	Facility Operator
Company Name:	465 PROSPECT PLACE
Contact Type:	Not reported
Contact Name:	ASST. COMMISSIONER/DPM
Address1:	Not reported
Address2:	Not reported
City:	Not reported
State:	NN
Zip Code:	Not reported
Country Code:	001
Phone:	(718) 863-7087
EMail:	Not reported
Fax Number:	Not reported
Modified By:	TRANSLAT
Date Last Modified:	2004-03-04

Tank Info:

Tank Number:	1
Tank Id:	44836

465 PROSPECT PLACE (Continued) **A100175271**

Material Code: 0001
Common Name of Substance: #2 Fuel Oil (On-Site Consumption)

Equipment Records:

I05 - Overfill - Vent Whistle
C03 - Pipe Location - Aboveground/Underground Combination
J02 - Dispenser - Suction Dispenser
G03 - Tank Secondary Containment - Vault (w/o access)
H00 - Tank Leak Detection - None
L09 - Piping Leak Detection - Exempt Suction Piping
F00 - Pipe External Protection - None
A00 - Tank Internal Protection - None
B01 - Tank External Protection - Painted/Asphalt Coating
D01 - Pipe Type - Steel/Carbon Steel/Iron

Tank Location: 1
Tank Type: Steel/Carbon Steel/Iron
Tank Status: Closed - Removed
Pipe Model: Not reported
Install Date: Not reported
Capacity Gallons: 1500
Tightness Test Method: NN
Date Test: Not reported
Next Test Date: Not reported
Date Tank Closed: 11/01/2003
Register: True
Modified By: CGFREEDM
Last Modified: 04/14/2017
Material Name: #2 fuel oil (on-site consumption)

AL360 **CON EDISON SERVICE BOX: 29184** **RCRA NonGen / NLR 1016968533**
East **181 LEFFERTS PL** **NY MANIFEST NYP004421566**
1/8-1/4 **BROOKLYN, NY 11238**
0.241 mi.
1274 ft. **Site 3 of 3 in cluster AL**

Relative:
Lower

Actual:
71 ft.

RCRA NonGen / NLR:
Date form received by agency: 02/17/2014
Facility name: CON EDISON SERVICE BOX: 29184
Facility address: 181 LEFFERTS PL
BROOKLYN, NY 11238
EPA ID: NYP004421566
Mailing address: IRVING PL, 15TH FL NE
NEW YORK, NY 10003
Contact: THOMAS TEELING
Contact address: Not reported
Not reported
Contact country: Not reported
Contact telephone: 212-460-3770
Contact email: Not reported
EPA Region: 02
Classification: Non-Generator
Description: Handler: Non-Generators do not presently generate hazardous waste

Handler Activities Summary:
U.S. importer of hazardous waste: No
Mixed waste (haz. and radioactive): No
Recycler of hazardous waste: No

CON EDISON SERVICE BOX: 29184 (Continued) **1016968533**

Transporter of hazardous waste: No
Treater, storer or disposer of HW: No
Underground injection activity: No
On-site burner exemption: No
Furnace exemption: No
Used oil fuel burner: No
Used oil processor: No
User oil refiner: No
Used oil fuel marketer to burner: No
Used oil Specification marketer: No
Used oil transfer facility: No
Used oil transporter: No

Historical Generators:
Date form received by agency: 01/17/2014
Site name: CON EDISON SERVICE BOX: 29184
Classification: Conditionally Exempt Small Quantity Generator

Violation Status: No violations found

NY MANIFEST:
Country: USA
EPA ID: NYP004421566
Facility Status: Not reported
Location Address 1: 181 LEFFERTS PL
Code: BP
Location Address 2: Not reported
Total Tanks: Not reported
Location City: BROOKLYN
Location State: NY
Location Zip: 11238
Location Zip 4: Not reported

NY MANIFEST:
EPAID: NYP004421566
Mailing Name: CON EDISON
Mailing Contact: CON EDISON
Mailing Address 1: 4 IRVING PLACE
Mailing Address 2: 15TH FL
Mailing City: NEW YORK
Mailing State: NY
Mailing Zip: 10003
Mailing Zip 4: Not reported
Mailing Country: USA
Mailing Phone: Not reported

NY MANIFEST:
Document ID: Not reported
Manifest Status: Not reported
seq: Not reported
Year: 2014
Trans1 State ID: NJD003812047
Trans2 State ID: Not reported
Generator Ship Date: 01/17/2014
Trans1 Recv Date: 01/17/2014
Trans2 Recv Date: Not reported
TSD Site Recv Date: 01/20/2014

CON EDISON SERVICE BOX: 29184 (Continued) **1016968533**

Part A Recv Date:	Not reported
Part B Recv Date:	Not reported
Generator EPA ID:	NYP004421566
Trans1 EPA ID:	Not reported
Trans2 EPA ID:	Not reported
TSDF ID 1:	NJD991291105
TSDF ID 2:	Not reported
Manifest Tracking Number:	002328870GBF
Import Indicator:	N
Export Indicator:	N
Discr Quantity Indicator:	N
Discr Type Indicator:	N
Discr Residue Indicator:	N
Discr Partial Reject Indicator:	N
Discr Full Reject Indicator:	N
Manifest Ref Number:	Not reported
Alt Facility RCRA ID:	Not reported
Alt Facility Sign Date:	Not reported
MGMT Method Type Code:	H110
Waste Code:	Not reported
Waste Code:	Not reported
Waste Code:	Not reported
Waste Code:	Not reported
Waste Code:	Not reported
Waste Code:	Not reported
Quantity:	50
Units:	G - Gallons (liquids only)* (8.3 pounds)
Number of Containers:	1
Container Type:	TT - Cargo tank, tank trucks
Handling Method:	T Chemical, physical, or biological treatment.
Specific Gravity:	1
Waste Code:	D008
Waste Code 1_2:	Not reported
Waste Code 1_3:	Not reported
Waste Code 1_4:	Not reported
Waste Code 1_5:	Not reported
Waste Code 1_6:	Not reported

Click this hyperlink while viewing on your computer to access
-1 additional NY MANIFEST: record(s) in the EDR Site Report.

AT361 **CON EDISON** **NJ MANIFEST** **S120671109**
ENE **28 CLAVER PL** **N/A**
1/8-1/4 **BROOKLYN, NY 11215**
0.242 mi.
1276 ft. **Site 3 of 5 in cluster AT**

Relative: NJ MANIFEST:
Lower

Actual: EPA Id:	NYP004775169
68 ft. Mail Address:	IRVING PL 15TH FL NE
Mail City/State/Zip:	NEW YORK, NY 10003
Facility Phone:	Not reported
Emergency Phone:	Not reported
Contact:	THOMAS TEELING
Comments:	Not reported
SIC Code:	Not reported
County:	NY047

CON EDISON (Continued) **S120671109**

Municipal:	Not reported
Previous EPA Id:	Not reported
Gen Flag:	Not reported
Trans Flag:	Not reported
TSDF Flag:	Not reported
Name Change:	Not reported
Date Change:	Not reported

Manifest:

Manifest Number:	002624023GBF
EPA ID:	NYP004775169
Date Shipped:	4/27/2015
TSDF EPA ID:	NJD991291105
Transporter EPA ID:	NJD003812047
Transporter 2 EPA ID:	Not reported
Transporter 3 EPA ID:	Not reported
Transporter 4 EPA ID:	Not reported
Transporter 5 EPA ID:	Not reported
Transporter 6 EPA ID:	Not reported
Transporter 7 EPA ID:	Not reported
Transporter 8 EPA ID:	Not reported
Transporter 9 EPA ID:	Not reported
Transporter 10 EPA ID:	Not reported
Date Trans1 Transported Waste:	Not reported
Date Trans2 Transported Waste:	Not reported
Date Trans3 Transported Waste:	Not reported
Date Trans4 Transported Waste:	Not reported
Date Trans5 Transported Waste:	Not reported
Date Trans6 Transported Waste:	Not reported
Date Trans7 Transported Waste:	Not reported
Date Trans8 Transported Waste:	Not reported
Date Trans9 Transported Waste:	Not reported
Date Trans10 Transported Waste:	Not reported
Date TSDF Received Waste:	Not reported
TSDF EPA Facility Name:	Not reported
QTY Units:	Not reported
Transporter SEQ ID:	Not reported
Transporter-1 Date:	Not reported
Waste SEQ ID:	Not reported
Waste Type Code 2:	Not reported
Waste Type Code 3:	Not reported
Waste Type Code 4:	Not reported
Waste Type Code 5:	Not reported
Waste Type Code 6:	Not reported
Date Accepted:	Not reported
Manifest Discrepancy Type:	Not reported
Data Entry Number:	Not reported
Was Load Rejected:	NEW YORK, NY 10003
Reason Load Was Rejected:	Not reported

AT362 **CON EDISON** **RCRA NonGen / NLR** **1019902555**
ENE **28 CLAVER PL** **FINDS** **NYP004775169**
1/8-1/4 **BROOKLYN, NY 11215** **ECHO**
0.242 mi.
1276 ft. **Site 4 of 5 in cluster AT**

Relative:
Lower

Actual:
68 ft.

RCRA NonGen / NLR:

Date form received by agency:	04/27/2015
Facility name:	CON EDISON
Facility address:	28 CLAVER PL BROOKLYN, NY 11215
EPA ID:	NYP004775169
Mailing address:	IRVING PL 15TH FL NE NEW YORK, NY 10003
Contact:	THOMAS TEELING
Contact address:	Not reported Not reported
Contact country:	Not reported
Contact telephone:	212-460-3770
Contact email:	Not reported
EPA Region:	02
Classification:	Non-Generator
Description:	Handler: Non-Generators do not presently generate hazardous waste

Handler Activities Summary:

U.S. importer of hazardous waste:	No
Mixed waste (haz. and radioactive):	No
Recycler of hazardous waste:	No
Transporter of hazardous waste:	No
Treater, storer or disposer of HW:	No
Underground injection activity:	No
On-site burner exemption:	No
Furnace exemption:	No
Used oil fuel burner:	No
Used oil processor:	No
User oil refiner:	No
Used oil fuel marketer to burner:	No
Used oil Specification marketer:	No
Used oil transfer facility:	No
Used oil transporter:	No

Historical Generators:

Date form received by agency:	04/27/2015
Site name:	CON EDISON
Classification:	Large Quantity Generator

Violation Status: No violations found

FINDS:

Registry ID: 110069688485

Environmental Interest/Information System

RCRAInfo is a national information system that supports the Resource Conservation and Recovery Act (RCRA) program through the tracking of events and activities related to facilities that generate, transport, and treat, store, or dispose of hazardous waste. RCRAInfo allows RCRA program staff to track the notification, permit, compliance, and corrective action activities required under RCRA.

CON EDISON (Continued) **1019902555**

Click this hyperlink while viewing on your computer to access additional FINDS: detail in the EDR Site Report.

ECHO:
Envid: 1019902555
Registry ID: 110069688485
DFR URL: http://echo.epa.gov/detailed-facility-report?fid=110069688485

AT363 **CON EDISON** **NY MANIFEST** **S118089907**
ENE **28 CLAVER PL** **N/A**
1/8-1/4 **BROOKLYN, NY 11215**
0.242 mi.
1276 ft. **Site 5 of 5 in cluster AT**

Relative:
Lower

Actual:
68 ft.

NY MANIFEST:
Country: USA
EPA ID: NYP004775169
Facility Status: Not reported
Location Address 1: 28 CLAVER PL
Code: BP
Location Address 2: MH 16878
Total Tanks: Not reported
Location City: BROOKLYN
Location State: NY
Location Zip: 11238
Location Zip 4: Not reported

NY MANIFEST:
EPAID: NYP004775169
Mailing Name: CON EDISON
Mailing Contact: TOM TEELING
Mailing Address 1: 4 IRVING PLACE - 15TH FLOOR
Mailing Address 2: Not reported
Mailing City: NEW YORK
Mailing State: NY
Mailing Zip: 10003
Mailing Zip 4: Not reported
Mailing Country: USA
Mailing Phone: Not reported

NY MANIFEST:
Document ID: Not reported
Manifest Status: Not reported
seq: Not reported
Year: 2015
Trans1 State ID: NJD003812047
Trans2 State ID: NJD003812047
Generator Ship Date: 04/27/2015
Trans1 Recv Date: 04/27/2015
Trans2 Recv Date: 04/28/2015
TSD Site Recv Date: 04/28/2015
Part A Recv Date: Not reported
Part B Recv Date: Not reported
Generator EPA ID: NYP004775169
Trans1 EPA ID: Not reported
Trans2 EPA ID: Not reported

CON EDISON (Continued) **S118089907**

TSDF ID 1:	NJD991291105
TSDF ID 2:	Not reported
Manifest Tracking Number:	002624023GBF
Import Indicator:	N
Export Indicator:	N
Discr Quantity Indicator:	N
Discr Type Indicator:	N
Discr Residue Indicator:	N
Discr Partial Reject Indicator:	N
Discr Full Reject Indicator:	N
Manifest Ref Number:	Not reported
Alt Facility RCRA ID:	Not reported
Alt Facility Sign Date:	Not reported
MGMT Method Type Code:	H110
Waste Code:	Not reported
Waste Code:	Not reported
Waste Code:	Not reported
Waste Code:	Not reported
Waste Code:	Not reported
Waste Code:	Not reported
Quantity:	2000
Units:	P - Pounds
Number of Containers:	1
Container Type:	TT - Cargo tank, tank trucks
Handling Method:	T Chemical, physical, or biological treatment.
Specific Gravity:	1
Waste Code:	D008
Waste Code 1_2:	Not reported
Waste Code 1_3:	Not reported
Waste Code 1_4:	Not reported
Waste Code 1_5:	Not reported
Waste Code 1_6:	Not reported

Click this hyperlink while viewing on your computer to access
-1 additional NY MANIFEST: record(s) in the EDR Site Report.

AO364 **MEGA DRY CLEANERS** **RCRA-CESQG** **1000890204**
NW **916 FULTON ST** **FINDS** **NY0000277285**
1/8-1/4 **BROOKLYN, NY 11238** **ECHO**
0.242 mi. **NY MANIFEST**
1277 ft. **Site 2 of 3 in cluster AO**

Relative: **Lower**

Actual: **75 ft.**

RCRA-CESQG:

Date form received by agency:	01/01/2007
Facility name:	MEGA DRY CLEANERS
Facility address:	916 FULTON ST BROOKLYN, NY 11238
EPA ID:	NY0000277285
Mailing address:	FULTON ST BROOKLYN, NY 11238
Contact:	LUIS MARTINEZ
Contact address:	FULTON ST BROOKLYN, NY 11238
Contact country:	US
Contact telephone:	718-857-0802
Contact email:	Not reported
EPA Region:	02

MEGA DRY CLEANERS (Continued) **1000890204**

Classification: Conditionally Exempt Small Quantity Generator
Description: Handler: generates 100 kg or less of hazardous waste per calendar month, and accumulates 1000 kg or less of hazardous waste at any time; or generates 1 kg or less of acutely hazardous waste per calendar month, and accumulates at any time: 1 kg or less of acutely hazardous waste; or 100 kg or less of any residue or contaminated soil, waste or other debris resulting from the cleanup of a spill, into or on any land or water, of acutely hazardous waste; or generates 100 kg or less of any residue or contaminated soil, waste or other debris resulting from the cleanup of a spill, into or on any land or water, of acutely hazardous waste during any calendar month, and accumulates at any time: 1 kg or less of acutely hazardous waste; or 100 kg or less of any residue or contaminated soil, waste or other debris resulting from the cleanup of a spill, into or on any land or water, of acutely hazardous waste

Owner/Operator Summary:
Owner/operator name: LUIS MARTINEZ
Owner/operator address: 916 FULTON ST
BROOKLYN, NY 11238
Owner/operator country: US
Owner/operator telephone: 718-857-0802
Owner/operator email: Not reported
Owner/operator fax: Not reported
Owner/operator extension: Not reported
Legal status: Private
Owner/Operator Type: Owner
Owner/Op start date: Not reported
Owner/Op end date: Not reported

Owner/operator name: LUIS MARTINEZ
Owner/operator address: 916 FULTON ST
BROOKLYN, NY 11238
Owner/operator country: US
Owner/operator telephone: 718-857-0802
Owner/operator email: Not reported
Owner/operator fax: Not reported
Owner/operator extension: Not reported
Legal status: Private
Owner/Operator Type: Operator
Owner/Op start date: Not reported
Owner/Op end date: Not reported

Handler Activities Summary:
U.S. importer of hazardous waste: No
Mixed waste (haz. and radioactive): No
Recycler of hazardous waste: No
Transporter of hazardous waste: No
Treater, storer or disposer of HW: No
Underground injection activity: No
On-site burner exemption: No
Furnace exemption: No
Used oil fuel burner: No
Used oil processor: No
User oil refiner: No
Used oil fuel marketer to burner: No

MEGA DRY CLEANERS (Continued) **1000890204**

Used oil Specification marketer: No
Used oil transfer facility: No
Used oil transporter: No

Historical Generators:
Date form received by agency: 01/01/2006
Site name: MEGA DRY CLEANERS
Classification: Conditionally Exempt Small Quantity Generator

Date form received by agency: 07/12/2000
Site name: MEGA DRY CLEANERS
Classification: Small Quantity Generator

. Waste code: D039
. Waste name: TETRACHLOROETHYLENE

. Waste code: D040
. Waste name: TRICHLOROETHYLENE

. Waste code: F002
. Waste name: THE FOLLOWING SPENT HALOGENATED SOLVENTS: TETRACHLOROETHYLENE, METHYLENE CHLORIDE, TRICHLOROETHYLENE, 1,1,1-TRICHLOROETHANE, CHLOROBENZENE, 1,1,2-TRICHLORO-1,2,2-TRIFLUOROETHANE, ORTHO-DICHLOROBENZENE, TRICHLOROFLUOROMETHANE, AND 1,1,2-TRICHLOROETHANE; ALL SPENT SOLVENT MIXTURES/BLENDS CONTAINING, BEFORE USE, A TOTAL OF TEN PERCENT OR MORE (BY VOLUME) OF ONE OR MORE OF THE ABOVE HALOGENATED SOLVENTS OR THOSE LISTED IN F001, F004, OR F005, AND STILL BOTTOMS FROM THE RECOVERY OF THESE SPENT SOLVENTS AND SPENT SOLVENT MIXTURES.

Date form received by agency: 07/14/1999
Site name: MEGA DRY CLEANERS
Classification: Small Quantity Generator

Violation Status: No violations found

FINDS:

Registry ID: 110004314947

Environmental Interest/Information System

RCRAInfo is a national information system that supports the Resource Conservation and Recovery Act (RCRA) program through the tracking of events and activities related to facilities that generate, transport, and treat, store, or dispose of hazardous waste. RCRAInfo allows RCRA program staff to track the notification, permit, compliance, and corrective action activities required under RCRA.

FIS (New York - Facility Information System) is New York's Department of Environmental Conservation (DEC) information system for tracking environmental facility information found across the State.

Click this hyperlink while viewing on your computer to access additional FINDS: detail in the EDR Site Report.

MEGA DRY CLEANERS (Continued) **1000890204**

ECHO:

Envid:	1000890204
Registry ID:	110004314947
DFR URL:	http://echo.epa.gov/detailed-facility-report?fid=110004314947

NY MANIFEST:

Country:	USA
EPA ID:	NY0000277285
Facility Status:	Not reported
Location Address 1:	916 FULTON ST
Code:	BP
Location Address 2:	Not reported
Total Tanks:	Not reported
Location City:	BROOKLYN
Location State:	NY
Location Zip:	11238
Location Zip 4:	Not reported

NY MANIFEST:

EPAID:	NY0000277285
Mailing Name:	D'GALAS CLNRS
Mailing Contact:	VICTOR PERALTA ROJAS
Mailing Address 1:	916 FULTON ST
Mailing Address 2:	Not reported
Mailing City:	BROOKLYN
Mailing State:	NY
Mailing Zip:	11238
Mailing Zip 4:	Not reported
Mailing Country:	USA
Mailing Phone:	7188570802

NY MANIFEST:

Document ID:	Not reported
Manifest Status:	Not reported
seq:	Not reported
Year:	2009
Trans1 State ID:	TXR000050930
Trans2 State ID:	OHR000110858
Generator Ship Date:	08/13/2009
Trans1 Recv Date:	08/13/2009
Trans2 Recv Date:	08/20/2009
TSD Site Recv Date:	08/21/2009
Part A Recv Date:	Not reported
Part B Recv Date:	Not reported
Generator EPA ID:	NY0000277285
Trans1 EPA ID:	Not reported
Trans2 EPA ID:	Not reported
TSDF ID 1:	OHD980587364
TSDF ID 2:	Not reported
Manifest Tracking Number:	002030360SKS
Import Indicator:	N
Export Indicator:	N
Discr Quantity Indicator:	N
Discr Type Indicator:	N
Discr Residue Indicator:	N
Discr Partial Reject Indicator:	N

MEGA DRY CLEANERS (Continued) **1000890204**

Discr Full Reject Indicator:	N
Manifest Ref Number:	Not reported
Alt Facility RCRA ID:	Not reported
Alt Facility Sign Date:	Not reported
MGMT Method Type Code:	H020
Waste Code:	Not reported
Waste Code:	Not reported
Waste Code:	Not reported
Waste Code:	Not reported
Waste Code:	Not reported
Waste Code:	Not reported
Quantity:	390.0
Units:	P - Pounds
Number of Containers:	2.0
Container Type:	DF - Fiberboard or plastic drums (glass)
Handling Method:	R Material recovery of more than 75 percent of the total material.
Specific Gravity:	1.0
Waste Code:	F002
Waste Code 1_2:	D007
Waste Code 1_3:	D029
Waste Code 1_4:	D039
Waste Code 1_5:	D040
Waste Code 1_6:	Not reported

Click this hyperlink while viewing on your computer to access
-1 additional NY MANIFEST: record(s) in the EDR Site Report.

AO365 **MEGA CLEANERS** **NY DRYCLEANERS** **S106435813**
NW **916 FULTON STREET** **N/A**
1/8-1/4 **BROOKLYN, NY 11238**
0.242 mi.
1277 ft. **Site 3 of 3 in cluster AO**

Relative: **Lower**
Actual: **75 ft.**

DRYCLEANERS:

Facility ID:	2-6103-00192
Phone Number:	718-623-1696
Region:	Not reported
Registration Effective Date:	11/8/2001 11:16:36:966
Inspection Date:	12JUN12
Install Date:	95/10
Drop Shop:	Not reported
Shutdown:	Y
Alternate Solvent:	Not reported
Current Business:	Not reported

AU366 **469 PROSPECT PLACE** **NY AST** **A100292408**
South **469 PROSPECT PLACE** **N/A**
1/8-1/4 **BROOKLYN, NY 11238**
0.243 mi.
1282 ft. **Site 2 of 2 in cluster AU**

Relative: **Higher**
Actual: **116 ft.**

AST:

Region:	STATE
DEC Region:	2
Site Status:	Unregulated/Closed

469 PROSPECT PLACE (Continued) **A100292408**

Facility Id: 2-607376
Program Type: PBS
UTM X: 587823.96427
UTM Y: 4503307.61817
Expiration Date: N/A
Site Type: Apartment Building/Office Building

Affiliation Records:

Site Id: 29229
Affiliation Type: Mail Contact
Company Name: PACC HDFC
Contact Type: Not reported
Contact Name: DEBORAH HOWARD
Address1: 201 DEKALB AVE
Address2: Not reported
City: BROOKLYN
State: NY
Zip Code: 11205
Country Code: 001
Phone: (718) 522-2613
EMail: DREWK@PRATTAREA.ORG
Fax Number: Not reported
Modified By: CGFREEDM
Date Last Modified: 2014-12-12

Site Id: 29229
Affiliation Type: Facility Operator
Company Name: 469 PROSPECT PLACE
Contact Type: Not reported
Contact Name: N/A
Address1: Not reported
Address2: Not reported
City: Not reported
State: NN
Zip Code: Not reported
Country Code: 001
Phone: N/A
EMail: Not reported
Fax Number: Not reported
Modified By: CGFREEDM
Date Last Modified: 2014-12-12

Site Id: 29229
Affiliation Type: Emergency Contact
Company Name: PRATT AREA COMMUNITY COUNCIL (PACC) HDFC
Contact Type: Not reported
Contact Name: N/A
Address1: Not reported
Address2: Not reported
City: Not reported
State: NN
Zip Code: Not reported
Country Code: 999
Phone: N/A
EMail: Not reported
Fax Number: Not reported
Modified By: CGFREEDM
Date Last Modified: 2014-12-12

469 PROSPECT PLACE (Continued) **A100292408**

Site Id:	29229
Affiliation Type:	Facility Owner
Company Name:	PRATT AREA COMMUNITY COUNCIL (PACC) HDFC
Contact Type:	AGENT
Contact Name:	DEBORAH HOWARD
Address1:	201 DEKALB AVE
Address2:	Not reported
City:	BROOKLYN
State:	NY
Zip Code:	11205
Country Code:	001
Phone:	(718) 522-2613
EMail:	Not reported
Fax Number:	Not reported
Modified By:	CGFREEDM
Date Last Modified:	2014-12-12

Tank Info:

Tank Number:	001
Tank Id:	62842
Material Code:	0001
Common Name of Substance:	#2 Fuel Oil (On-Site Consumption)

Equipment Records:

B00 - Tank External Protection - None
J01 - Dispenser - Pressurized Dispenser
G03 - Tank Secondary Containment - Vault (w/o access)
H00 - Tank Leak Detection - None
C01 - Pipe Location - Aboveground
I05 - Overfill - Vent Whistle
A00 - Tank Internal Protection - None
D01 - Pipe Type - Steel/Carbon Steel/Iron
F01 - Pipe External Protection - Painted/Asphalt Coating

Tank Location:	1
Tank Type:	Steel/Carbon Steel/Iron
Tank Status:	Closed - Removed
Pipe Model:	Not reported
Install Date:	Not reported
Capacity Gallons:	2500
Tightness Test Method:	NN
Date Test:	Not reported
Next Test Date:	Not reported
Date Tank Closed:	09/16/2004
Register:	True
Modified By:	CGFREEDM
Last Modified:	04/14/2017
Material Name:	#2 fuel oil (on-site consumption)

AH367 **CON EDISON** **NJ MANIFEST** **S120678614**
WNW **551 WAVERLY AVE** **N/A**
1/8-1/4 **KINGS, NY 11238**
0.243 mi.
1282 ft. **Site 19 of 23 in cluster AH**

Relative:
Lower

Actual:
77 ft.

NJ MANIFEST:

EPA Id:	NYP004885170
Mail Address:	IRVING PL 15TH FL NE
Mail City/State/Zip:	NEW YORK, NY 10003
Facility Phone:	Not reported
Emergency Phone:	Not reported
Contact:	THOMAS TEELING
Comments:	Not reported
SIC Code:	Not reported
County:	NY047
Municipal:	Not reported
Previous EPA Id:	Not reported
Gen Flag:	Not reported
Trans Flag:	Not reported
TSDF Flag:	Not reported
Name Change:	Not reported
Date Change:	Not reported

Manifest:

Manifest Number:	015320750JJK
EPA ID:	NYP004885170
Date Shipped:	12/30/2015
TSDF EPA ID:	NJD002200046
Transporter EPA ID:	NJ0000027193
Transporter 2 EPA ID:	Not reported
Transporter 3 EPA ID:	Not reported
Transporter 4 EPA ID:	Not reported
Transporter 5 EPA ID:	Not reported
Transporter 6 EPA ID:	Not reported
Transporter 7 EPA ID:	Not reported
Transporter 8 EPA ID:	Not reported
Transporter 9 EPA ID:	Not reported
Transporter 10 EPA ID:	Not reported
Date Trans1 Transported Waste:	Not reported
Date Trans2 Transported Waste:	Not reported
Date Trans3 Transported Waste:	Not reported
Date Trans4 Transported Waste:	Not reported
Date Trans5 Transported Waste:	Not reported
Date Trans6 Transported Waste:	Not reported
Date Trans7 Transported Waste:	Not reported
Date Trans8 Transported Waste:	Not reported
Date Trans9 Transported Waste:	Not reported
Date Trans10 Transported Waste:	Not reported
Date TSDF Received Waste:	Not reported
TSDF EPA Facility Name:	Not reported
QTY Units:	Not reported
Transporter SEQ ID:	Not reported
Transporter-1 Date:	Not reported
Waste SEQ ID:	Not reported
Waste Type Code 2:	Not reported
Waste Type Code 3:	Not reported
Waste Type Code 4:	Not reported
Waste Type Code 5:	Not reported
Waste Type Code 6:	Not reported

CON EDISON (Continued) **S120678614**

Date Accepted:	Not reported
Manifest Discrepancy Type:	Not reported
Data Entry Number:	Not reported
Was Load Rejected:	NEW YORK, NY 10003
Reason Load Was Rejected:	Not reported

AH368 **CON EDISON** **RCRA NonGen / NLR** **1019326089**
WNW **551 WAVERLY AVE** **NYP004885170**
1/8-1/4 **KINGS, NY 11238**
0.243 mi.
1282 ft. **Site 20 of 23 in cluster AH**

Relative:
Lower

Actual:
77 ft.

RCRA NonGen / NLR:

Date form received by agency:	02/26/2016
Facility name:	CON EDISON
Site name:	CON EDISON - SERVICE BOX 47328
Facility address:	551 WAVERLY AVE KINGS, NY 11238
EPA ID:	NYP004885170
Mailing address:	IRVING PLACE, 15TH FL NE NEW YORK, NY 10003
Contact:	THERESA BURKARD
Contact address:	IRVING PLACE, 15TH FL NE NEW YORK, NY 10003
Contact country:	US
Contact telephone:	212-460-2262
Contact email:	BURKARDT@CONED.COM
EPA Region:	02
Classification:	Non-Generator
Description:	Handler: Non-Generators do not presently generate hazardous waste

Owner/Operator Summary:

Owner/operator name:	CONSOLIDATED EDISON COMPANY OF NY, INC.
Owner/operator address:	IRVING PLACE NEW YORK, NY 10003
Owner/operator country:	US
Owner/operator telephone:	Not reported
Owner/operator email:	Not reported
Owner/operator fax:	Not reported
Owner/operator extension:	Not reported
Legal status:	Private
Owner/Operator Type:	Owner
Owner/Op start date:	12/30/2015
Owner/Op end date:	Not reported

Owner/operator name:	CONSOLIDATED EDISON COMPANY OF NY, INC.
Owner/operator address:	IRVING PLACE NEW YORK, NY 10003
Owner/operator country:	US
Owner/operator telephone:	Not reported
Owner/operator email:	Not reported
Owner/operator fax:	Not reported
Owner/operator extension:	Not reported
Legal status:	Private
Owner/Operator Type:	Operator

CON EDISON (Continued) **1019326089**

Owner/Op start date: 12/30/2015
Owner/Op end date: Not reported

Handler Activities Summary:
U.S. importer of hazardous waste: No
Mixed waste (haz. and radioactive): No
Recycler of hazardous waste: No
Transporter of hazardous waste: No
Treater, storer or disposer of HW: No
Underground injection activity: No
On-site burner exemption: No
Furnace exemption: No
Used oil fuel burner: No
Used oil processor: No
User oil refiner: No
Used oil fuel marketer to burner: No
Used oil Specification marketer: No
Used oil transfer facility: No
Used oil transporter: No

. Waste code: D008
. Waste name: LEAD

Historical Generators:
Date form received by agency: 12/30/2015
Site name: CON EDISON
Classification: Not a generator, verified

Date form received by agency: 12/30/2015
Site name: CON EDISON
Classification: Large Quantity Generator

Biennial Reports:

Last Biennial Reporting Year: 2017

Annual Waste Handled:
Waste code: D008
Waste name: LEAD
Amount (Lbs): 2500

Violation Status: No violations found

AH369 **CON ED** **NY MANIFEST** **S118563837**
WNW **551 WAVERLY AVE** **N/A**
1/8-1/4 **KINGS, NY 11238**
0.243 mi.
1282 ft. **Site 21 of 23 in cluster AH**

Relative:
Lower

Actual:
77 ft.

NY MANIFEST:
Country: USA
EPA ID: NYP004885170
Facility Status: Not reported
Location Address 1: 551 WAVERLY AVE
Code: BP
Location Address 2: Not reported
Total Tanks: Not reported

CON ED (Continued) **S118563837**

Location City: KINGS
Location State: NY
Location Zip: 11238
Location Zip 4: Not reported

NY MANIFEST:
EPAID: NYP004885170
Mailing Name: CON ED
Mailing Contact: CON ED
Mailing Address 1: 4 IRVING PL 15TH FL NE
Mailing Address 2: Not reported
Mailing City: NEW YORK
Mailing State: NY
Mailing Zip: 10003
Mailing Zip 4: Not reported
Mailing Country: USA
Mailing Phone: Not reported

Click this hyperlink while viewing on your computer to access
-1 additional NY MANIFEST: record(s) in the EDR Site Report.

AH370 **551 WAVERLY AVE/BKLYN** **NY LTANKS** **S106703409**
WNW **551 WAVERLY AVENUE** **NY E DESIGNATION** **N/A**
1/8-1/4 **BROOKLYN, NY**
0.243 mi.
1282 ft. **Site 22 of 23 in cluster AH**

Relative: **Lower**
Actual: **77 ft.**

LTANKS:
Facility ID: 8909618
Site ID: 141999
Closed Date: 1990-01-05
Spill Number: 8909618
Spill Date: 1990-01-05
Spill Cause: Tank Overfill
Spill Source: Tank Truck
Spill Class: Not reported
Cleanup Ceased: 1990-01-05
SWIS: 2401
Investigator: WILSON
Referred To: Not reported
Reported to Dept: 1990-01-05
CID: Not reported
Water Affected: Not reported
Spill Notifier: Responsible Party
Last Inspection: Not reported
Recommended Penalty: False
Meets Standard: True
UST Involvement: False
Remediation Phase: 0
Date Entered In Computer: 1990-01-17
Spill Record Last Update: 2003-07-16
Spiller Name: Not reported
Spiller Company: HERBERT PETROLEUM
Spiller Address: Not reported
Spiller County: 001
Spiller Contact: Not reported
Spiller Phone: Not reported

551 WAVERLY AVE/BKLYN (Continued) **S106703409**

Spiller Extention: Not reported
DEC Region: 2
DER Facility ID: 121222
DEC Memo: ""
Remarks: "TANK OVERFILL, CONTAINED ON PAVEMENT, NYCFD ON SCENE, SPILL CLEANED WITH SPEEDY DRY, PICKED UP & DISPOSED."

All Materials:
Site ID: 141999
Operable Unit ID: 936749
Operable Unit: 01
Material ID: 442779
Material Code: 0002A
Material Name: #4 fuel oil
Case No.: Not reported
Material FA: Petroleum
Quantity: 7.00
Units: G
Recovered: .00
Oxygenate: Not reported

E DESIGNATION:
Tax Lot(s): 1
Tax Block: 2012
Borough Code: Not reported
E-No: E-183
Effective Date: 7/25/2007
Satisfaction Date: Not reported
Ceqr Number: 07DCP066K
Ulurp Number: 070430ZMK
Zoning Map No: 16c

Description: Underground Gasoline Storage Tanks* Testing Protocol.
Lot Remediation Date: Not reported

Description: Window Wall Attenuation & Alternate Ventilation
Lot Remediation Date: Not reported

AH371 **555 WAVERLY AVENUE** **NY VCP** **S118943426**
WNW **555 WAVERLY AVENUE** **N/A**
1/8-1/4 **NEW YORK CITY, NY**
0.244 mi.
1288 ft. **Site 23 of 23 in cluster AH**

Relative:
Lower

Actual:
77 ft.

VCP NYC:
Project ID: 15CVCP033K
Project Name: 555 WAVERLY AVENUE
Project Address: 555 WAVERLY AVENUE
Borough: BROOKLYN

VCP NYC:
Project ID: 15CVCP033K
File Name: 2014-10-16.RIR
URL: http://www.nyc.gov/html/oer/downloads/pdf/repository/NYCBCP_Brooklyn/15CVCP033K/2014-10-16.13EH-N086K.Report.RIR.555 Waverly Avenue.pdf

Project ID: 15CVCP033K

555 WAVERLY AVENUE (Continued) **S118943426**

File Name: 2014-10-16.RAWP_Draft
URL: http://www.nyc.gov/html/oer/downloads/pdf/repository/NYCBCP_Brooklyn/15CVCP033K/2014-10-16.13EH-N086K.Report.RAWP.555 Waverly Avenue.pdf

Project ID: 15CVCP033K
File Name: 2014-10-20.Factsheet-1
URL: http://www.nyc.gov/html/oer/downloads/pdf/repository/NYCBCP_Brooklyn/15CVCP033K/2014-10-20.13EH-N086K.Doc.Factsheet-1.pdf

Project ID: 15CVCP033K
File Name: 2014-10-21.Translated_Factsheet-1
URL: http://www.nyc.gov/html/oer/downloads/pdf/repository/NYCBCP_Brooklyn/15CVCP033K/2014-10-21.13EH-N086K.Doc.Translated_FactSheet-1.pdf

Project ID: 15CVCP033K
File Name: 2014-10-21.Translated_CPS
URL: http://www.nyc.gov/html/oer/downloads/pdf/repository/NYCBCP_Brooklyn/15CVCP033K/2014-10-21.13EH-N086K.Doc.Translated_CPS.pdf

Project ID: 15CVCP033K
File Name: 2015-03-23.Stipulation
URL: http://www.nyc.gov/html/oer/downloads/pdf/repository/NYCBCP_Brooklyn/15CVCP033K/2015-03-23.15CVCP033K.555_Waverly_Ave.Stipulation_List.pdf

---

AV372 **CON EDISON** **RCRA NonGen / NLR** **1019902950**
West **721 DEAN ST** **FINDS** **NYP004779765**
1/8-1/4 **BROOKLYN, NY 11238** **ECHO**
0.246 mi.
1297 ft. **Site 1 of 3 in cluster AV**

Relative: **Higher**
Actual: **90 ft.**

RCRA NonGen / NLR:
Date form received by agency: 05/07/2015
Facility name: CON EDISON
Facility address: 721 DEAN ST
BROOKLYN, NY 11238
EPA ID: NYP004779765
Mailing address: IRVING PL 15TH FL NE
NEW YORK, NY 10003
Contact: THOMAS TEELING
Contact address: Not reported
Not reported
Contact country: Not reported
Contact telephone: 212-460-3770
Contact email: Not reported
EPA Region: 02
Classification: Non-Generator
Description: Handler: Non-Generators do not presently generate hazardous waste

Handler Activities Summary:
U.S. importer of hazardous waste: No
Mixed waste (haz. and radioactive): No
Recycler of hazardous waste: No
Transporter of hazardous waste: No
Treater, storer or disposer of HW: No
Underground injection activity: No
On-site burner exemption: No

CON EDISON (Continued) **1019902950**

Furnace exemption:	No
Used oil fuel burner:	No
Used oil processor:	No
User oil refiner:	No
Used oil fuel marketer to burner:	No
Used oil Specification marketer:	No
Used oil transfer facility:	No
Used oil transporter:	No

Historical Generators:

Date form received by agency:	05/07/2015
Site name:	CON EDISON
Classification:	Small Quantity Generator
Violation Status:	No violations found

FINDS:

Registry ID: 110069702049

Environmental Interest/Information System

RCRAInfo is a national information system that supports the Resource Conservation and Recovery Act (RCRA) program through the tracking of events and activities related to facilities that generate, transport, and treat, store, or dispose of hazardous waste. RCRAInfo allows RCRA program staff to track the notification, permit, compliance, and corrective action activities required under RCRA.

Click this hyperlink while viewing on your computer to access additional FINDS: detail in the EDR Site Report.

ECHO:

Envid:	1019902950
Registry ID:	110069702049
DFR URL:	http://echo.epa.gov/detailed-facility-report?fid=110069702049

AV373 **CON EDISON** **NY MANIFEST** **S118090352**
West **721 DEAN ST** **N/A**
1/8-1/4 **BROOKLYN, NY 11238**
0.246 mi.
1297 ft. **Site 2 of 3 in cluster AV**

Relative:
Higher

Actual:
90 ft.

NY MANIFEST:

Country:	USA
EPA ID:	NYP004779765
Facility Status:	Not reported
Location Address 1:	721 DEAN ST
Code:	BP
Location Address 2:	SB 19624
Total Tanks:	Not reported
Location City:	BROOKLYN
Location State:	NY
Location Zip:	Not reported
Location Zip 4:	Not reported

NY MANIFEST:

EPAID: NYP004779765

CON EDISON (Continued) **S118090352**

Mailing Name:	CON EDISON
Mailing Contact:	DENNIS HUACON
Mailing Address 1:	4 IRVING PL 15TH FL
Mailing Address 2:	Not reported
Mailing City:	NEW YORK
Mailing State:	NY
Mailing Zip:	10003
Mailing Zip 4:	Not reported
Mailing Country:	USA
Mailing Phone:	2124603770

NY MANIFEST:

Document ID:	Not reported
Manifest Status:	Not reported
seq:	Not reported
Year:	2015
Trans1 State ID:	NJD003812047
Trans2 State ID:	Not reported
Generator Ship Date:	05/07/2015
Trans1 Recv Date:	05/07/2015
Trans2 Recv Date:	Not reported
TSD Site Recv Date:	05/19/2015
Part A Recv Date:	Not reported
Part B Recv Date:	Not reported
Generator EPA ID:	NYP004779765
Trans1 EPA ID:	Not reported
Trans2 EPA ID:	Not reported
TSDF ID 1:	NJD991291105
TSDF ID 2:	Not reported
Manifest Tracking Number:	002611999GBF
Import Indicator:	N
Export Indicator:	N
Discr Quantity Indicator:	N
Discr Type Indicator:	N
Discr Residue Indicator:	N
Discr Partial Reject Indicator:	N
Discr Full Reject Indicator:	N
Manifest Ref Number:	Not reported
Alt Facility RCRA ID:	Not reported
Alt Facility Sign Date:	Not reported
MGMT Method Type Code:	H110
Waste Code:	Not reported
Waste Code:	Not reported
Waste Code:	Not reported
Waste Code:	Not reported
Waste Code:	Not reported
Waste Code:	Not reported
Quantity:	500
Units:	P - Pounds
Number of Containers:	1
Container Type:	TT - Cargo tank, tank trucks
Handling Method:	T Chemical, physical, or biological treatment.
Specific Gravity:	1
Waste Code:	D008
Waste Code 1_2:	Not reported
Waste Code 1_3:	Not reported
Waste Code 1_4:	Not reported

CON EDISON (Continued) **S118090352**

Waste Code 1_5: Not reported
Waste Code 1_6: Not reported

Click this hyperlink while viewing on your computer to access
-1 additional NY MANIFEST: record(s) in the EDR Site Report.

AV374 **CON EDISON** **NJ MANIFEST** **S120671526**
West **721 DEAN ST** **N/A**
1/8-1/4 **BROOKLYN, NY 11238**
0.246 mi.
1297 ft. **Site 3 of 3 in cluster AV**

Relative:
Higher

Actual:
90 ft.

NJ MANIFEST:

EPA Id:	NYP004779765
Mail Address:	IRVING PL 15TH FL NE
Mail City/State/Zip:	NEW YORK, NY 10003
Facility Phone:	Not reported
Emergency Phone:	Not reported
Contact:	THOMAS TEELING
Comments:	Not reported
SIC Code:	Not reported
County:	NY047
Municipal:	Not reported
Previous EPA Id:	Not reported
Gen Flag:	Not reported
Trans Flag:	Not reported
TSDF Flag:	Not reported
Name Change:	Not reported
Date Change:	Not reported

Manifest:

Manifest Number:	002611999GBF
EPA ID:	NYP004779765
Date Shipped:	5/7/2015
TSDF EPA ID:	NJD991291105
Transporter EPA ID:	NJD003812047
Transporter 2 EPA ID:	Not reported
Transporter 3 EPA ID:	Not reported
Transporter 4 EPA ID:	Not reported
Transporter 5 EPA ID:	Not reported
Transporter 6 EPA ID:	Not reported
Transporter 7 EPA ID:	Not reported
Transporter 8 EPA ID:	Not reported
Transporter 9 EPA ID:	Not reported
Transporter 10 EPA ID:	Not reported
Date Trans1 Transported Waste:	Not reported
Date Trans2 Transported Waste:	Not reported
Date Trans3 Transported Waste:	Not reported
Date Trans4 Transported Waste:	Not reported
Date Trans5 Transported Waste:	Not reported
Date Trans6 Transported Waste:	Not reported
Date Trans7 Transported Waste:	Not reported
Date Trans8 Transported Waste:	Not reported
Date Trans9 Transported Waste:	Not reported
Date Trans10 Transported Waste:	Not reported
Date TSDF Received Waste:	Not reported
TSDF EPA Facility Name:	Not reported

CON EDISON (Continued) **S120671526**

QTY Units:	Not reported
Transporter SEQ ID:	Not reported
Transporter-1 Date:	Not reported
Waste SEQ ID:	Not reported
Waste Type Code 2:	Not reported
Waste Type Code 3:	Not reported
Waste Type Code 4:	Not reported
Waste Type Code 5:	Not reported
Waste Type Code 6:	Not reported
Date Accepted:	Not reported
Manifest Discrepancy Type:	Not reported
Data Entry Number:	Not reported
Was Load Rejected:	NEW YORK, NY 10003
Reason Load Was Rejected:	Not reported

AJ375 **CON EDISION** **NY MANIFEST** **S116550195**
North **70 DOWNING ST** **N/A**
1/8-1/4 **BROOKLYN, NY 11238**
0.248 mi.
1311 ft. **Site 3 of 4 in cluster AJ**

Relative: **Lower**

Actual: **69 ft.**

NY MANIFEST:

Country:	USA
EPA ID:	NYP004484382
Facility Status:	Not reported
Location Address 1:	70 DOWNING ST
Code:	BP
Location Address 2:	SB17569
Total Tanks:	Not reported
Location City:	BROOKLYN
Location State:	NY
Location Zip:	11201
Location Zip 4:	Not reported

NY MANIFEST:

EPAID:	NYP004484382
Mailing Name:	CON EDISION
Mailing Contact:	CON EDISION
Mailing Address 1:	4 IRVING PL
Mailing Address 2:	15TH FL
Mailing City:	NEW YORK
Mailing State:	NY
Mailing Zip:	10003
Mailing Zip 4:	Not reported
Mailing Country:	USA
Mailing Phone:	Not reported

NY MANIFEST:

Document ID:	Not reported
Manifest Status:	Not reported
seq:	Not reported
Year:	2014
Trans1 State ID:	NJD003812047
Trans2 State ID:	Not reported
Generator Ship Date:	03/31/2014
Trans1 Recv Date:	03/31/2014

CON EDISION (Continued) **S116550195**

Trans2 Recv Date:	Not reported
TSD Site Recv Date:	04/04/2014
Part A Recv Date:	Not reported
Part B Recv Date:	Not reported
Generator EPA ID:	NYP004484382
Trans1 EPA ID:	Not reported
Trans2 EPA ID:	Not reported
TSDF ID 1:	NJD991291105
TSDF ID 2:	Not reported
Manifest Tracking Number:	002407140GBF
Import Indicator:	N
Export Indicator:	N
Discr Quantity Indicator:	N
Discr Type Indicator:	N
Discr Residue Indicator:	N
Discr Partial Reject Indicator:	N
Discr Full Reject Indicator:	N
Manifest Ref Number:	Not reported
Alt Facility RCRA ID:	Not reported
Alt Facility Sign Date:	Not reported
MGMT Method Type Code:	H110
Waste Code:	Not reported
Waste Code:	Not reported
Waste Code:	Not reported
Waste Code:	Not reported
Waste Code:	Not reported
Waste Code:	Not reported
Quantity:	50
Units:	G - Gallons (liquids only)* (8.3 pounds)
Number of Containers:	1
Container Type:	TT - Cargo tank, tank trucks
Handling Method:	T Chemical, physical, or biological treatment.
Specific Gravity:	1
Waste Code:	D008
Waste Code 1_2:	Not reported
Waste Code 1_3:	Not reported
Waste Code 1_4:	Not reported
Waste Code 1_5:	Not reported
Waste Code 1_6:	Not reported

Click this hyperlink while viewing on your computer to access
-1 additional NY MANIFEST: record(s) in the EDR Site Report.

AJ376 **CON EDISON SERVICE BOX: 17569** **RCRA NonGen / NLR** **1017771498**
North **70 DOWNING ST** **NYP004484382**
1/8-1/4 **BROOKLYN, NY 11238**
0.248 mi.
1311 ft. **Site 4 of 4 in cluster AJ**

Relative: RCRA NonGen / NLR:
Lower

Date form received by agency:	04/30/2014
Facility name:	CON EDISON SERVICE BOX: 17569
Facility address:	70 DOWNING ST BROOKLYN, NY 11238
EPA ID:	NYP004484382
Mailing address:	IRVING PL, 15TH FL NE NEW YORK, NY 10003

Actual:
69 ft.

CON EDISON SERVICE BOX: 17569 (Continued) **1017771498**

Contact: THOMAS TEELING
Contact address: Not reported
Not reported
Contact country: Not reported
Contact telephone: 212-460-3770
Contact email: Not reported
EPA Region: 02
Classification: Non-Generator
Description: Handler: Non-Generators do not presently generate hazardous waste

Handler Activities Summary:
U.S. importer of hazardous waste: No
Mixed waste (haz. and radioactive): No
Recycler of hazardous waste: No
Transporter of hazardous waste: No
Treater, storer or disposer of HW: No
Underground injection activity: No
On-site burner exemption: No
Furnace exemption: No
Used oil fuel burner: No
Used oil processor: No
User oil refiner: No
Used oil fuel marketer to burner: No
Used oil Specification marketer: No
Used oil transfer facility: No
Used oil transporter: No

Historical Generators:
Date form received by agency: 03/31/2014
Site name: CON EDISON
Classification: Small Quantity Generator

Date form received by agency: 03/31/2014
Site name: CON EDISON
Classification: Not a generator, verified

Violation Status: No violations found

AS377 **CON ED** **NY MANIFEST** **S118257791**
SW **359 PROSPECT PL & WASHINGTON A** **N/A**
1/8-1/4 **BROOKLYN, NY 11218**
0.249 mi.
1314 ft. **Site 3 of 4 in cluster AS**

Relative:
Higher

Actual:
115 ft.

NY MANIFEST:
Country: USA
EPA ID: NYP004806113
Facility Status: Not reported
Location Address 1: 359 PROSPECT PL
Code: BP
Location Address 2: SB 32009
Total Tanks: Not reported
Location City: BROOKLYN
Location State: NY
Location Zip: 11238
Location Zip 4: Not reported

NY MANIFEST:

CON ED (Continued) **S118257791**

EPAID:	NYP004806113
Mailing Name:	CON ED
Mailing Contact:	TOM TEELING
Mailing Address 1:	4 IRVING PLACE - 15TH FLOOR
Mailing Address 2:	Not reported
Mailing City:	NEW YORK
Mailing State:	NY
Mailing Zip:	10003
Mailing Zip 4:	Not reported
Mailing Country:	USA
Mailing Phone:	2124603770

NY MANIFEST:

Document ID:	Not reported
Manifest Status:	Not reported
seq:	Not reported
Year:	2015
Trans1 State ID:	NJD003812047
Trans2 State ID:	Not reported
Generator Ship Date:	07/13/2015
Trans1 Recv Date:	07/13/2015
Trans2 Recv Date:	Not reported
TSD Site Recv Date:	07/13/2015
Part A Recv Date:	Not reported
Part B Recv Date:	Not reported
Generator EPA ID:	NYP004806113
Trans1 EPA ID:	Not reported
Trans2 EPA ID:	Not reported
TSDF ID 1:	NJD991291105
TSDF ID 2:	Not reported
Manifest Tracking Number:	002619772GBF
Import Indicator:	N
Export Indicator:	N
Discr Quantity Indicator:	N
Discr Type Indicator:	N
Discr Residue Indicator:	N
Discr Partial Reject Indicator:	N
Discr Full Reject Indicator:	N
Manifest Ref Number:	Not reported
Alt Facility RCRA ID:	Not reported
Alt Facility Sign Date:	Not reported
MGMT Method Type Code:	H110
Waste Code:	Not reported
Waste Code:	Not reported
Waste Code:	Not reported
Waste Code:	Not reported
Waste Code:	Not reported
Waste Code:	Not reported
Quantity:	50
Units:	G - Gallons (liquids only)* (8.3 pounds)
Number of Containers:	1
Container Type:	TT - Cargo tank, tank trucks
Handling Method:	T Chemical, physical, or biological treatment.
Specific Gravity:	1
Waste Code:	D008
Waste Code 1_2:	Not reported
Waste Code 1_3:	Not reported

CON ED (Continued) **S118257791**

Waste Code 1_4: Not reported
Waste Code 1_5: Not reported
Waste Code 1_6: Not reported

Click this hyperlink while viewing on your computer to access
-1 additional NY MANIFEST: record(s) in the EDR Site Report.

378
East
1/8-1/4
0.249 mi.
1314 ft.

CON EDISON SERVICE BOX: 14849
1061 ATLANTIC AVE
BROOKLYN, NY 11216

RCRA NonGen / NLR **1016968636**
NY MANIFEST **NYP004422614**

Relative:
Higher

Actual:
85 ft.

RCRA NonGen / NLR:
Date form received by agency: 02/20/2014
Facility name: CON EDISON SERVICE BOX: 14849
Facility address: 1061 ATLANTIC AVE
BROOKLYN, NY 11216
EPA ID: NYP004422614
Mailing address: IRVING PL, 15TH FL NE
NEW YORK, NY 10003
Contact: THOMAS TEELING
Contact address: Not reported
Not reported
Contact country: Not reported
Contact telephone: 212-460-3770
Contact email: Not reported
EPA Region: 02
Classification: Non-Generator
Description: Handler: Non-Generators do not presently generate hazardous waste

Handler Activities Summary:
U.S. importer of hazardous waste: No
Mixed waste (haz. and radioactive): No
Recycler of hazardous waste: No
Transporter of hazardous waste: No
Treater, storer or disposer of HW: No
Underground injection activity: No
On-site burner exemption: No
Furnace exemption: No
Used oil fuel burner: No
Used oil processor: No
User oil refiner: No
Used oil fuel marketer to burner: No
Used oil Specification marketer: No
Used oil transfer facility: No
Used oil transporter: No

Historical Generators:
Date form received by agency: 01/20/2014
Site name: CON EDISON SERVICE BOX: 14849
Classification: Conditionally Exempt Small Quantity Generator

Violation Status: No violations found

NY MANIFEST:

CON EDISON SERVICE BOX: 14849 (Continued) **1016968636**

Country:	USA
EPA ID:	NYP004422614
Facility Status:	Not reported
Location Address 1:	1061 ATLANTIC AVE
Code:	BP
Location Address 2:	Not reported
Total Tanks:	Not reported
Location City:	BROOKLYN
Location State:	NY
Location Zip:	11217
Location Zip 4:	Not reported

NY MANIFEST:

EPAID:	NYP004422614
Mailing Name:	CON EDISON
Mailing Contact:	CON EDISON
Mailing Address 1:	4 IRVING PLACE
Mailing Address 2:	15TH FL
Mailing City:	NEW YORK
Mailing State:	NY
Mailing Zip:	10003
Mailing Zip 4:	Not reported
Mailing Country:	USA
Mailing Phone:	Not reported

NY MANIFEST:

Document ID:	Not reported
Manifest Status:	Not reported
seq:	Not reported
Year:	2014
Trans1 State ID:	NJD003812047
Trans2 State ID:	Not reported
Generator Ship Date:	01/20/2014
Trans1 Recv Date:	01/20/2014
Trans2 Recv Date:	Not reported
TSD Site Recv Date:	01/30/2014
Part A Recv Date:	Not reported
Part B Recv Date:	Not reported
Generator EPA ID:	NYP004422614
Trans1 EPA ID:	Not reported
Trans2 EPA ID:	Not reported
TSDF ID 1:	NJD991291105
TSDF ID 2:	Not reported
Manifest Tracking Number:	002328936GBF
Import Indicator:	N
Export Indicator:	N
Discr Quantity Indicator:	N
Discr Type Indicator:	N
Discr Residue Indicator:	N
Discr Partial Reject Indicator:	N
Discr Full Reject Indicator:	N
Manifest Ref Number:	Not reported
Alt Facility RCRA ID:	Not reported
Alt Facility Sign Date:	Not reported
MGMT Method Type Code:	H141
Waste Code:	Not reported
Waste Code:	Not reported

CON EDISON SERVICE BOX: 14849 (Continued) **1016968636**

Waste Code:	Not reported
Waste Code:	Not reported
Waste Code:	Not reported
Waste Code:	Not reported
Quantity:	70
Units:	G - Gallons (liquids only)* (8.3 pounds)
Number of Containers:	1
Container Type:	TT - Cargo tank, tank trucks
Handling Method:	T Chemical, physical, or biological treatment.
Specific Gravity:	1
Waste Code:	D008
Waste Code 1_2:	Not reported
Waste Code 1_3:	Not reported
Waste Code 1_4:	Not reported
Waste Code 1_5:	Not reported
Waste Code 1_6:	Not reported

Click this hyperlink while viewing on your computer to access
-1 additional NY MANIFEST: record(s) in the EDR Site Report.

---

379 NW 1/8-1/4 0.249 mi. 1316 ft.

CON EDISON SERVICE BOX: 47162
544 WASHINGTON AVE
BROOKLYN, NY 11238

RCRA NonGen / NLR **1016677265**
FINDS **NYP004308284**
ECHO
NY MANIFEST

Relative: Lower

Actual: 76 ft.

RCRA NonGen / NLR:

Date form received by agency:	06/07/2013
Facility name:	CON EDISON SERVICE BOX: 47162
Facility address:	544 WASHINGTON AVE BROOKLYN, NY 11238
EPA ID:	NYP004308284
Mailing address:	VING PL, RM 828 NEW YORK, NY 10003
Contact:	ANTHONY SIGNORE
Contact address:	Not reported Not reported
Contact country:	Not reported
Contact telephone:	718-666-4714
Contact email:	Not reported
EPA Region:	02
Classification:	Non-Generator
Description:	Handler: Non-Generators do not presently generate hazardous waste

Handler Activities Summary:

U.S. importer of hazardous waste:	No
Mixed waste (haz. and radioactive):	No
Recycler of hazardous waste:	No
Transporter of hazardous waste:	No
Treater, storer or disposer of HW:	No
Underground injection activity:	No
On-site burner exemption:	No
Furnace exemption:	No
Used oil fuel burner:	No
Used oil processor:	No
User oil refiner:	No

CON EDISON SERVICE BOX: 47162 (Continued) **1016677265**

Used oil fuel marketer to burner: No
Used oil Specification marketer: No
Used oil transfer facility: No
Used oil transporter: No

Historical Generators:
Date form received by agency: 05/07/2013
Site name: CON EDISON SERVICE BOX: 47162
Classification: Conditionally Exempt Small Quantity Generator

Violation Status: No violations found

FINDS:

Registry ID: 110058879110

Environmental Interest/Information System
RCRAInfo is a national information system that supports the Resource Conservation and Recovery Act (RCRA) program through the tracking of events and activities related to facilities that generate, transport, and treat, store, or dispose of hazardous waste. RCRAInfo allows RCRA program staff to track the notification, permit, compliance, and corrective action activities required under RCRA.

Click this hyperlink while viewing on your computer to access additional FINDS: detail in the EDR Site Report.

ECHO:
Envid: 1016677265
Registry ID: 110058879110
DFR URL: http://echo.epa.gov/detailed-facility-report?fid=110058879110

NY MANIFEST:
Country: USA
EPA ID: NYP004308284
Facility Status: Not reported
Location Address 1: 544 WASHINGTON AVE
Code: BP
Location Address 2: SB 47162
Total Tanks: Not reported
Location City: BROOKLYN
Location State: NY
Location Zip: Not reported
Location Zip 4: Not reported

NY MANIFEST:
EPAID: NYP004308284
Mailing Name: CON EDISON
Mailing Contact: CON EDISON
Mailing Address 1: 4 IRVING PL 15TH FL
Mailing Address 2: Not reported
Mailing City: NEW YORK
Mailing State: NY
Mailing Zip: 10003
Mailing Zip 4: Not reported
Mailing Country: USA

CON EDISON SERVICE BOX: 47162 (Continued) **1016677265**

Mailing Phone: 2124603770

NY MANIFEST:

Document ID:	Not reported
Manifest Status:	Not reported
seq:	Not reported
Year:	2013
Trans1 State ID:	NJD003812047
Trans2 State ID:	Not reported
Generator Ship Date:	05/07/2013
Trans1 Recv Date:	05/07/2013
Trans2 Recv Date:	Not reported
TSD Site Recv Date:	05/10/2013
Part A Recv Date:	Not reported
Part B Recv Date:	Not reported
Generator EPA ID:	NYP004308284
Trans1 EPA ID:	Not reported
Trans2 EPA ID:	Not reported
TSDF ID 1:	NJD991291105
TSDF ID 2:	Not reported
Manifest Tracking Number:	002017387GBF
Import Indicator:	N
Export Indicator:	N
Discr Quantity Indicator:	N
Discr Type Indicator:	N
Discr Residue Indicator:	N
Discr Partial Reject Indicator:	N
Discr Full Reject Indicator:	N
Manifest Ref Number:	Not reported
Alt Facility RCRA ID:	Not reported
Alt Facility Sign Date:	Not reported
MGMT Method Type Code:	H141
Waste Code:	Not reported
Waste Code:	Not reported
Waste Code:	Not reported
Waste Code:	Not reported
Waste Code:	Not reported
Waste Code:	Not reported
Quantity:	80
Units:	G - Gallons (liquids only)* (8.3 pounds)
Number of Containers:	1
Container Type:	TT - Cargo tank, tank trucks
Handling Method:	T Chemical, physical, or biological treatment.
Specific Gravity:	1
Waste Code:	D008
Waste Code 1_2:	Not reported
Waste Code 1_3:	Not reported
Waste Code 1_4:	Not reported
Waste Code 1_5:	Not reported
Waste Code 1_6:	Not reported

Click this hyperlink while viewing on your computer to access
-1 additional NY MANIFEST: record(s) in the EDR Site Report.

AS380 **363 PROSPECT PLACE** **NY UST** **U004194426**
SW **363 PROSPECT PLACE** **N/A**
1/8-1/4 **BROOKLYN, NY 11238**
0.250 mi.
1318 ft. **Site 4 of 4 in cluster AS**

Relative:
Higher

Actual:
116 ft.

UST:

Id/Status:	2-611978 / Unregulated/Closed
Program Type:	PBS
Region:	STATE
DEC Region:	2
Expiration Date:	N/A
UTM X:	587498.92502
UTM Y:	4503397.74826
Site Type:	Apartment Building/Office Building

Affiliation Records:

Site Id:	479469
Affiliation Type:	Mail Contact
Company Name:	363 PROPECT PLACE LLC C/O EASTERN CAPITAL GROUP
Contact Type:	MGR
Contact Name:	JACOB HAMWAY
Address1:	1407 BROADWAY 41ST. FL
Address2:	Not reported
City:	NY
State:	NY
Zip Code:	10018
Country Code:	001
Phone:	(212) 812-1300
EMail:	JACOB@INDUSTRIECAPITAL.COM
Fax Number:	Not reported
Modified By:	MSBAPTIS
Date Last Modified:	2013-03-06

Site Id:	479469
Affiliation Type:	Facility Operator
Company Name:	363 PROSPECT PLACE
Contact Type:	Not reported
Contact Name:	S. FRIED
Address1:	Not reported
Address2:	Not reported
City:	Not reported
State:	NN
Zip Code:	Not reported
Country Code:	001
Phone:	(917) 202-5112
EMail:	Not reported
Fax Number:	Not reported
Modified By:	MSBAPTIS
Date Last Modified:	2013-03-06

Site Id:	479469
Affiliation Type:	Emergency Contact
Company Name:	363 PROPECT PLACE LLC C/O EASTERN CAPITAL GROUP
Contact Type:	Not reported
Contact Name:	JACOB HAMWAY
Address1:	Not reported
Address2:	Not reported
City:	Not reported
State:	NN

363 PROSPECT PLACE (Continued) **U004194426**

Zip Code:	Not reported
Country Code:	001
Phone:	(212) 812-1300
EMail:	Not reported
Fax Number:	Not reported
Modified By:	MSBAPTIS
Date Last Modified:	2013-03-06

Site Id:	479469
Affiliation Type:	Facility Owner
Company Name:	363 PROPECT PLACE LLC C/O EASTERN CAPITAL GROUP
Contact Type:	MANAGING AGENT
Contact Name:	ABE FRIEDMAN
Address1:	1407 BROADWAY 41ST. FL
Address2:	Not reported
City:	NY
State:	NY
Zip Code:	10018
Country Code:	001
Phone:	(212) 812-1300
EMail:	Not reported
Fax Number:	Not reported
Modified By:	DAFRANCI
Date Last Modified:	2017-02-27

Tank Info:

Tank Number:	1
Tank ID:	247398
Tank Status:	Closed - Removed
Material Name:	Closed - Removed
Capacity Gallons:	2500
Install Date:	01/01/1985
Date Tank Closed:	11/13/2013
Registered:	True
Tank Location:	Underground
Tank Type:	Steel/carbon steel
Material Code:	0001
Common Name of Substance:	#2 Fuel Oil (On-Site Consumption)

Tightness Test Method:	-
Date Test:	Not reported
Next Test Date:	Not reported
Pipe Model:	Not reported
Modified By:	DAFRANCI
Last Modified:	04/14/2017

Equipment Records:

A00 - Tank Internal Protection - None
K00 - Spill Prevention - None
C02 - Pipe Location - Underground/On-ground
G00 - Tank Secondary Containment - None
J02 - Dispenser - Suction Dispenser
E00 - Piping Secondary Containment - None
H00 - Tank Leak Detection - None
I00 - Overfill - None
L00 - Piping Leak Detection - None

363 PROSPECT PLACE (Continued) **U004194426**

B00 - Tank External Protection - None
D02 - Pipe Type - Galvanized Steel
F00 - Pipe External Protection - None

AN381 **ATLANTIC AUTO SALES TRADING CORP** **NY SWF/LF** **S108145678**
ESE **1120 ATLANTIC AVE** **N/A**
1/4-1/2 **BROOKLYN, NY 11238**
0.256 mi.
1352 ft. **Site 4 of 4 in cluster AN**

Relative: **Lower**
Actual: **81 ft.**

SWF/LF:

Flag:	INACTIVE
Region Code:	2
Phone Number:	7186387830
Owner Name:	Don Guan
Owner Type:	Private
Owner Address:	1120 Atlantic Avenue
Owner Addr2:	Not reported
Owner City,St,Zip:	Brooklyn;, NY 11238
Owner Email:	xgdon@yahoo.com
Owner Phone:	7186387830
Contact Name:	Not reported
Contact Address:	Not reported
Contact Addr2:	Not reported
Contact City,St,Zip:	Not reported
Contact Email:	Not reported
Contact Phone:	Not reported
Activity Desc:	Vehicle Dismantling Facility
Activity Number:	Not reported
Active:	No
East Coordinate:	588302
North Coordinate:	4503640
Accuracy Code:	Not reported
Regulatory Status:	Not reported
Waste Type:	Not reported
Authorization #:	Not reported
Authorization Date:	Not reported
Expiration Date:	Not reported
Operator Name:	Not reported
Operator Type:	Not reported
Laste Date:	Not reported

---

382 **INTERFAITH MEDICAL CENTER** **NY LTANKS** **S102149580**
SSE **488 ST MARKS PLACE** **NY Spills** **N/A**
1/4-1/2 **BROOKLYN, NY**
0.272 mi.
1436 ft.

Relative: **Higher**
Actual: **106 ft.**

LTANKS:

Facility ID:	9414991
Site ID:	267376
Closed Date:	1995-03-15
Spill Number:	9414991
Spill Date:	1995-02-14
Spill Cause:	Tank Overfill
Spill Source:	Tank Truck

INTERFAITH MEDICAL CENTER (Continued) **S102149580**

Spill Class:	C3
Cleanup Ceased:	1995-02-24
SWIS:	2401
Investigator:	MCTIBBE
Referred To:	Not reported
Reported to Dept:	1995-02-14
CID:	Not reported
Water Affected:	Not reported
Spill Notifier:	Responsible Party
Last Inspection:	Not reported
Recommended Penalty:	False
Meets Standard:	True
UST Involvement:	False
Remediation Phase:	0
Date Entered In Computer:	1995-03-16
Spill Record Last Update:	2004-07-06
Spiller Name:	Not reported
Spiller Company:	GASOM PETROLEUM
Spiller Address:	Not reported
Spiller County:	001
Spiller Contact:	Not reported
Spiller Phone:	Not reported
Spiller Extention:	Not reported
DEC Region:	2
DER Facility ID:	89676
DEC Memo:	"Prior to Sept, 2004 data translation this spill Lead_DEC Field was TIBBE Transfered from Zhitomirsky to Tibbe. Refer to 94-15003.see also 94-14998."
Remarks:	"THE SUPERVISOR OF THE HOSPITAL GAVE THE DRIVER A BAD READING. THEY ARE GASOM PETROLEUM, ARE CLEANING THE SPILL NOW"

All Materials:

Site ID:	267376
Operable Unit ID:	1012425
Operable Unit:	01
Material ID:	373714
Material Code:	0003A
Material Name:	#6 fuel oil
Case No.:	Not reported
Material FA:	Petroleum
Quantity:	20.00
Units:	G
Recovered:	.00
Oxygenate:	Not reported

Facility ID:	9415043
Site ID:	119820
Closed Date:	1995-02-25
Spill Number:	9415043
Spill Date:	1995-02-07
Spill Cause:	Tank Overfill
Spill Source:	Non Major Facility > 1,100 gal
Spill Class:	C3
Cleanup Ceased:	Not reported
SWIS:	2401
Investigator:	MCTIBBE
Referred To:	Not reported

INTERFAITH MEDICAL CENTER (Continued) **S102149580**

Reported to Dept:	1995-02-15
CID:	Not reported
Water Affected:	Not reported
Spill Notifier:	Responsible Party
Last Inspection:	Not reported
Recommended Penalty:	False
Meets Standard:	False
UST Involvement:	False
Remediation Phase:	0
Date Entered In Computer:	1995-04-04
Spill Record Last Update:	2004-07-06
Spiller Name:	Not reported
Spiller Company:	EMPIRE STATE FUEL
Spiller Address:	Not reported
Spiller County:	001
Spiller Contact:	Not reported
Spiller Phone:	Not reported
Spiller Extention:	Not reported
DEC Region:	2
DER Facility ID:	89676
DEC Memo:	"Prior to Sept, 2004 data translation this spill Lead_DEC Field was TIBBE refer to 94-15003. see also 94-14991 & 94-14998."
Remarks:	"CALLER IS UNSURE OF WHEN SPILL ACTUALLY OCCURRED - STATES POSSIBLY DUE TO AN OVERFILL. OIL WAS FOUND MIXED WITH WATER IN A SHAFT ALONG SIDE OF TANK."

All Materials:

Site ID:	119820
Operable Unit ID:	1012470
Operable Unit:	01
Material ID:	558595
Material Code:	0001A
Material Name:	#2 fuel oil
Case No.:	Not reported
Material FA:	Petroleum
Quantity:	50.00
Units:	G
Recovered:	.00
Oxygenate:	Not reported

Facility ID:	9416993
Site ID:	251841
Closed Date:	1995-02-25
Spill Number:	9416993
Spill Date:	1995-02-07
Spill Cause:	Tank Overfill
Spill Source:	Non Major Facility > 1,100 gal
Spill Class:	C3
Cleanup Ceased:	1995-02-25
SWIS:	2401
Investigator:	MCTIBBE
Referred To:	Not reported
Reported to Dept:	1995-02-15
CID:	Not reported
Water Affected:	Not reported
Spill Notifier:	Responsible Party
Last Inspection:	Not reported

INTERFAITH MEDICAL CENTER (Continued) **S102149580**

Recommended Penalty:	False
Meets Standard:	True
UST Involvement:	False
Remediation Phase:	0
Date Entered In Computer:	1995-03-16
Spill Record Last Update:	2004-07-06
Spiller Name:	Not reported
Spiller Company:	EMPIRE STATE FUEL
Spiller Address:	Not reported
Spiller County:	001
Spiller Contact:	Not reported
Spiller Phone:	Not reported
Spiller Extention:	Not reported
DEC Region:	2
DER Facility ID:	206367
DEC Memo:	"Prior to Sept, 2004 data translation this spill Lead_DEC Field was TIBBE refer to 9415043."
Remarks:	"ON LAST DELIVERY, TANK WAS OVERFILLED. OIL WAS SPILLED INTO THE SHAFT. THEY DISCPVERED IT ONLY TODAY. OIL IS MIXED WITH WATER"

All Materials:

Site ID:	251841
Operable Unit ID:	1010770
Operable Unit:	01
Material ID:	368615
Material Code:	0001A
Material Name:	#2 fuel oil
Case No.:	Not reported
Material FA:	Petroleum
Quantity:	50.00
Units:	G
Recovered:	.00
Oxygenate:	Not reported

SPILLS:

Facility ID:	9415003
Facility Type:	ER
Spill Number:	9415003
DER Facility ID:	89676
Site ID:	101179
DEC Region:	2
Closed Date:	1995-03-15
Spill Cause:	Human Error
Spill Class:	C4
SWIS:	2401
Spill Date:	1995-02-15
Investigator:	MCTIBBE
Referred To:	Not reported
Reported to Dept:	1995-02-15
CID:	Not reported
Water Affected:	Not reported
Spill Source:	Institutional, Educational, Gov., Other
Spill Notifier:	Responsible Party
Cleanup Ceased:	1995-02-15
Cleanup Meets Std:	True
Last Inspection:	Not reported

INTERFAITH MEDICAL CENTER (Continued) **S102149580**

Recommended Penalty:	False
UST Trust:	False
Remediation Phase:	0
Date Entered In Computer:	1995-04-04
Spill Record Last Update:	2004-07-06
Spiller Name:	Not reported
Spiller Company:	CASTLE OIL
Spiller Address:	290 LOCUST AVENUE
Spiller Company:	001
Contact Name:	Not reported
DEC Memo:	"Prior to Sept, 2004 data translation this spill Lead_DEC Field was TIBBE PTC and Castle oil cleanup crewws. Cleaned by RP. See also 94-14998 & 94-14991. "
Remarks:	"COMPANY HAS NO IDEA WHY OR HOW , OTHER THAN HUMAN ERROR, A SPILL OCCURRED."

All Materials:

Site ID:	101179
Operable Unit ID:	1012433
Operable Unit:	01
Material ID:	373725
Material Code:	0003A
Material Name:	#6 fuel oil
Case No.:	Not reported
Material FA:	Petroleum
Quantity:	100.00
Units:	G
Recovered:	.00
Oxygenate:	Not reported

Facility ID:	9510593
Facility Type:	ER
Spill Number:	9510593
DER Facility ID:	89676
Site ID:	101180
DEC Region:	2
Closed Date:	1996-11-22
Spill Cause:	Traffic Accident
Spill Class:	C4
SWIS:	2401
Spill Date:	1995-11-22
Investigator:	MCTIBBE
Referred To:	Not reported
Reported to Dept:	1995-11-22
CID:	205
Water Affected:	Not reported
Spill Source:	Institutional, Educational, Gov., Other
Spill Notifier:	Responsible Party
Cleanup Ceased:	Not reported
Cleanup Meets Std:	False
Last Inspection:	Not reported
Recommended Penalty:	False
UST Trust:	False
Remediation Phase:	0
Date Entered In Computer:	1995-11-22
Spill Record Last Update:	1998-01-27
Spiller Name:	BOB BROWNALL

INTERFAITH MEDICAL CENTER (Continued) **S102149580**

Spiller Company: BROOKLYN JEWISH HOSPITAL
Spiller Address: 488 ST MARKS AVENUE
Spiller Company: 001
Contact Name: BOB BROWNALL
DEC Memo: "Prior to Sept, 2004 data translation this spill Lead_DEC Field was TIBBE REFER TO 95-10592."
Remarks: "TRUCK BELONGING TO HOSPITAL RAN OVER A TRANSFORMER."

All Materials:
Site ID: 101180
Operable Unit ID: 1025088
Operable Unit: 01
Material ID: 357956
Material Code: 0017A
Material Name: PCB oil
Case No.: Not reported
Material FA: Petroleum
Quantity: 10.00
Units: G
Recovered: .00
Oxygenate: Not reported

AW383 **PARTS EXPRESS II INC** **NY SWF/LF** **S108146048**
WNW **860-64 ATLANTIC AVE** **N/A**
1/4-1/2 **BROOKLYN, NY 11238**
0.273 mi.
1439 ft. **Site 1 of 2 in cluster AW**

Relative: **Lower**
Actual: **79 ft.**

SWF/LF:
Flag: INACTIVE
Region Code: 2
Phone Number: Not reported
Owner Name: Not reported
Owner Type: Not reported
Owner Address: Not reported
Owner Addr2: Not reported
Owner City,St,Zip: Not reported
Owner Email: Not reported
Owner Phone: Not reported
Contact Name: Not reported
Contact Address: Not reported
Contact Addr2: Not reported
Contact City,St,Zip: Not reported
Contact Email: Not reported
Contact Phone: Not reported
Activity Desc: Vehicle Dismantling Facility
Activity Number: Not reported
Active: No
East Coordinate: 587368
North Coordinate: 4503884
Accuracy Code: Not reported
Regulatory Status: Not reported
Waste Type: Not reported
Authorization #: Not reported
Authorization Date: Not reported
Expiration Date: Not reported
Operator Name: Not reported

PARTS EXPRESS II INC (Continued) **S108146048**

Operator Type: Not reported
Laste Date: Not reported

AW384 **VERIZON NEW YORK INC-NY-35304** **NY LTANKS** **S106721662**
WNW **547 CLINTON AVENUE** **NY TANKS** **N/A**
1/4-1/2 **BROOKLYN, NY 11238** **NY Spills**
0.274 mi. **NY MANIFEST**
1449 ft. **Site 2 of 2 in cluster AW**

Relative: **Lower**
Actual: **77 ft.**

LTANKS:

Facility ID:	9111872
Site ID:	281899
Closed Date:	2000-12-04
Spill Number:	9111872
Spill Date:	1992-02-18
Spill Cause:	Tank Test Failure
Spill Source:	Commercial/Industrial
Spill Class:	C4
Cleanup Ceased:	Not reported
SWIS:	2401
Investigator:	MCTIBBE
Referred To:	Not reported
Reported to Dept:	1992-02-19
CID:	Not reported
Water Affected:	Not reported
Spill Notifier:	Tank Tester
Last Inspection:	Not reported
Recommended Penalty:	False
Meets Standard:	False
UST Involvement:	False
Remediation Phase:	0
Date Entered In Computer:	1992-02-20
Spill Record Last Update:	2000-12-04
Spiller Name:	Not reported
Spiller Company:	Not reported
Spiller Address:	Not reported
Spiller County:	001
Spiller Contact:	Not reported
Spiller Phone:	Not reported
Spiller Extention:	Not reported
DEC Region:	2
DER Facility ID:	268667
DEC Memo:	"Prior to Sept, 2004 data translation this spill Lead_DEC Field was TIBBE transfered from tang to tibbe on 12/4/20000. see file."
Remarks:	"E I & R 8K HORNER EZ CHECK"

All TTF:

Facility ID:	9111872
Spill Number:	9111872
Spill Tank Test:	1539637
Site ID:	281899
Tank Number:	Not reported
Tank Size:	0
Material:	0001
EPA UST:	Not reported
UST:	Not reported
Cause:	Not reported
Source:	Not reported

VERIZON NEW YORK INC-NY-35304 (Continued) **S106721662**

Test Method:	00
Test Method 2:	Unknown
Leak Rate:	.00
Gross Fail:	Not reported
Modified By:	Spills
Last Modified Date:	Not reported

All Materials:

Site ID:	281899
Operable Unit ID:	962106
Operable Unit:	01
Material ID:	416879
Material Code:	0001A
Material Name:	#2 fuel oil
Case No.:	Not reported
Material FA:	Petroleum
Quantity:	-1.00
Units:	L
Recovered:	.00
Oxygenate:	Not reported

TANKS:

Facility Id:	2-344451
Region:	STATE
DEC Region:	2
Site Status:	Active
Program Type:	PBS
Expiration Date:	08/23/2018
UTM X:	587343.70731
UTM Y:	4503961.23461

SPILLS:

Facility ID:	0408695
Facility Type:	ER
Spill Number:	0408695
DER Facility ID:	268667
Site ID:	333432
DEC Region:	2
Closed Date:	2005-01-06
Spill Cause:	Unknown
Spill Class:	C4
SWIS:	2401
Spill Date:	2004-11-05
Investigator:	JHOCONNE
Referred To:	Not reported
Reported to Dept:	2004-11-05
CID:	73
Water Affected:	Not reported
Spill Source:	Unknown
Spill Notifier:	Responsible Party
Cleanup Ceased:	Not reported
Cleanup Meets Std:	False
Last Inspection:	Not reported
Recommended Penalty:	False
UST Trust:	False

VERIZON NEW YORK INC-NY-35304 (Continued) **S106721662**

Remediation Phase:	0
Date Entered In Computer:	2004-11-06
Spill Record Last Update:	2005-01-06
Spiller Name:	Not reported
Spiller Company:	Not reported
Spiller Address:	40 ELDRIDGE AV
Spiller Company:	001
Contact Name:	ERT DESK
DEC Memo:	"e2mis no. 156133: 11/5/04 11:20 HRS ENV OPS C. LUGO #03594 ENV OPS REPORTS FINDING APPROX 1 PT OF UNKNOWN OIL ON APPROX 5 GAL OF WATER IN V4724. THIS WAS FOUND WHILE ATTEMPTING TO CLEAN STRUCTURE FOR BQE WHO WAS THERE TO REPLACE A SUMP PUMP ON ACCT#C3275. THE SOURCE AND CAUSE OF THE SPILL IS UNKNOWN. THERE WERE NO SUBSTANTIAL CRACKS IN THE STRUCTURE AND THE STANDING WATER HAD NO MOVEMENT. THERE DID NOT APPEAR TO BE ANY SEWER CONNECTIONS AND THERE IS A CONCRETE SUMP. ENV STOP TAG# 45119 WAS PLACED AND ONE LIQUID SAMPLE TAKEN ON E PRIORITY FOR PCB ANALYSIS ON CHAIN OF CUSTODY# DD11404. HISTORICAL RECORDS INDICATE PCB 1PPM DATED 11/29/01. THE BQE CREW ON LOCATION WAS ADVISED TO PRESSURE TEST THE UNIT. CLEANUP IS PENDING LAB RESULTS. UPDATE 11/5/04 12:59 HRS BQE J. GUARDARRAMA REPORTS THE UNIT PASSED THE PRESSURE TEST. Lab Sequence Number: 04-09232-001 TOTAL PCB: 83 ppm Saturday, November 06, 2004 9:12 PM An Environmental Crew made up of A. Gladowski, R. Vega and R. Esponda completed the cleanup of VS 4724 on 6 Nov 04. The structure was double washed with 5 gal. Biogen 760, 5 gal. of Biogen 715 and 5 gal. bulldog. 110 gal. of liquid were removed via Astoria >50 tanker. Three drums of debris were removed and brought to 3rd Ave Yard via the 'one trip rule'. The sump was found cemented. Environmental stop tag # 45119 was pulled from the structure."
Remarks:	"1 PINT OIL ON 5 GALS OF WATER. NO TO ALL 5 QUESTIONS. SPILL COMING OFF 24 HR PROGRAM DUE TO LACK OF RESOURCES. CON ED REF # 156133."

All Materials:

Site ID:	333432
Operable Unit ID:	1095587
Operable Unit:	01
Material ID:	575710
Material Code:	0066A
Material Name:	unknown petroleum
Case No.:	Not reported
Material FA:	Petroleum
Quantity:	.00
Units:	G
Recovered:	.00
Oxygenate:	Not reported

NY MANIFEST:

Country:	USA
EPA ID:	NYP004126546
Facility Status:	Not reported
Location Address 1:	547 CLINTON AVE
Code:	BP
Location Address 2:	Not reported
Total Tanks:	Not reported
Location City:	BROOKLYN
Location State:	NY

VERIZON NEW YORK INC-NY-35304 (Continued) **S106721662**

Location Zip:	Not reported
Location Zip 4:	Not reported

NY MANIFEST:

EPAID:	NYP004126546
Mailing Name:	CONSOLIDATED EDISON
Mailing Contact:	FRANKLIN MURRAY
Mailing Address 1:	4 IRVING PLACE RM 828
Mailing Address 2:	Not reported
Mailing City:	NEW YORK
Mailing State:	NY
Mailing Zip:	10003
Mailing Zip 4:	Not reported
Mailing Country:	USA
Mailing Phone:	2124602808

NY MANIFEST:

Document ID:	NYE0619992
Manifest Status:	Not reported
seq:	Not reported
Year:	2004
Trans1 State ID:	46110JM
Trans2 State ID:	Not reported
Generator Ship Date:	11/06/2004
Trans1 Recv Date:	11/06/2004
Trans2 Recv Date:	Not reported
TSD Site Recv Date:	11/06/2004
Part A Recv Date:	Not reported
Part B Recv Date:	Not reported
Generator EPA ID:	NYP004126546
Trans1 EPA ID:	NYD006982359
Trans2 EPA ID:	Not reported
TSDF ID 1:	NYD980593
TSDF ID 2:	Not reported
Manifest Tracking Number:	Not reported
Import Indicator:	Not reported
Export Indicator:	Not reported
Discr Quantity Indicator:	Not reported
Discr Type Indicator:	Not reported
Discr Residue Indicator:	Not reported
Discr Partial Reject Indicator:	Not reported
Discr Full Reject Indicator:	Not reported
Manifest Ref Number:	Not reported
Alt Facility RCRA ID:	Not reported
Alt Facility Sign Date:	Not reported
MGMT Method Type Code:	Not reported
Waste Code:	B002 - PETROLEUM OIL WITH 50 BUT < 500 PPM PCB
Waste Code:	Not reported
Waste Code:	Not reported
Waste Code:	Not reported
Waste Code:	Not reported
Waste Code:	Not reported
Quantity:	00110
Units:	G - Gallons (liquids only)* (8.3 pounds)
Number of Containers:	001
Container Type:	TT - Cargo tank, tank trucks
Handling Method:	T Chemical, physical, or biological treatment.

VERIZON NEW YORK INC-NY-35304 (Continued) **S106721662**

Specific Gravity: 01.00

Click this hyperlink while viewing on your computer to access
-1 additional NY MANIFEST: record(s) in the EDR Site Report.

---

385 NNW 1/4-1/2 0.284 mi. 1498 ft. **191 ST JAMES PL.** **191 ST JAMES PLACE** **BROOKLYN, NY** **NY LTANKS** **S102660640** **N/A**

Relative: Lower

Actual: 71 ft.

LTANKS:

Facility ID:	9303316
Site ID:	178145
Closed Date:	1993-06-14
Spill Number:	9303316
Spill Date:	1993-06-11
Spill Cause:	Tank Failure
Spill Source:	Private Dwelling
Spill Class:	D4
Cleanup Ceased:	1993-06-14
SWIS:	2401
Investigator:	CAMMISA
Referred To:	Not reported
Reported to Dept:	1993-06-14
CID:	Not reported
Water Affected:	Not reported
Spill Notifier:	Other
Last Inspection:	Not reported
Recommended Penalty:	False
Meets Standard:	True
UST Involvement:	False
Remediation Phase:	0
Date Entered In Computer:	1993-06-15
Spill Record Last Update:	1993-07-19
Spiller Name:	Not reported
Spiller Company:	UNK OWNER
Spiller Address:	Not reported
Spiller County:	999
Spiller Contact:	Not reported
Spiller Phone:	Not reported
Spiller Extention:	Not reported
DEC Region:	2
DER Facility ID:	149626
DEC Memo:	"Prior to Sept, 2004 data translation this spill Lead_DEC Field was CAMMISA. "
Remarks:	"SPILL CONTAINED IN BASEMENT CLEAN UP IS COMPLETE - MAY NEED TO REMOVE MATERIAL NY DEP ENZO CATENZARO WAS AT SCENE 718 595-4656."

All Materials:

Site ID:	178145
Operable Unit ID:	985214
Operable Unit:	01
Material ID:	396894
Material Code:	0001A
Material Name:	#2 fuel oil
Case No.:	Not reported

191 ST JAMES PL. (Continued) **S102660640**

Material FA:	Petroleum
Quantity:	100.00
Units:	G
Recovered:	.00
Oxygenate:	Not reported

386
West
1/4-1/2
0.297 mi.
1566 ft.

ST JOSEPH'S SRO **NY LTANKS** **S105997561**
683 DEAN ST **N/A**
BROOKLYN, NY

Relative:
Higher

Actual:
85 ft.

LTANKS:

Facility ID:	0209294
Site ID:	247771
Closed Date:	2003-12-08
Spill Number:	0209294
Spill Date:	2002-12-10
Spill Cause:	Tank Test Failure
Spill Source:	Institutional, Educational, Gov., Other
Spill Class:	B3
Cleanup Ceased:	Not reported
SWIS:	2401
Investigator:	SMSANGES
Referred To:	Not reported
Reported to Dept:	2002-12-10
CID:	211
Water Affected:	Not reported
Spill Notifier:	Tank Tester
Last Inspection:	Not reported
Recommended Penalty:	False
Meets Standard:	False
UST Involvement:	False
Remediation Phase:	0
Date Entered In Computer:	2002-12-10
Spill Record Last Update:	2003-12-08
Spiller Name:	JOANN ESPOSITO
Spiller Company:	ST JOSEPH'S SRO
Spiller Address:	683 DEAN ST
Spiller County:	001
Spiller Contact:	JOANN ESPOSITO
Spiller Phone:	(917) 766-9600
Spiller Extention:	Not reported
DEC Region:	2
DER Facility ID:	203455
DEC Memo:	"Prior to Sept, 2004 data translation this spill Lead_DEC Field was SANGESLAND 7/17/2003 Petroleum Tank Cleaners tested soil from under the tank bottom. 8021 & 8270 were all below TAGM Guidance Limits. Tank will be filled with cement and closed in place. Spill Closed "
Remarks:	""

All TTF:

Facility ID:	0209294
Spill Number:	0209294
Spill Tank Test:	1527805
Site ID:	247771
Tank Number:	1

ST JOSEPH'S SRO (Continued) **S105997561**

Tank Size:	5000
Material:	0001
EPA UST:	Not reported
UST:	Not reported
Cause:	Not reported
Source:	Not reported
Test Method:	03
Test Method 2:	Horner EZ Check I or II
Leak Rate:	.00
Gross Fail:	Not reported
Modified By:	Spills
Last Modified Date:	Not reported

All Materials:

Site ID:	247771
Operable Unit ID:	862465
Operable Unit:	01
Material ID:	516269
Material Code:	0001A
Material Name:	#2 fuel oil
Case No.:	Not reported
Material FA:	Petroleum
Quantity:	.00
Units:	G
Recovered:	.00
Oxygenate:	Not reported

AX387 **316 PROSPECT PLACE/BKLYN** **NY LTANKS** **S100166787**
SW **316 PROSPECT PLACE** **N/A**
1/4-1/2 **NEW YORK CITY, NY**
0.299 mi.
1581 ft. **Site 1 of 2 in cluster AX**

Relative:
Higher

Actual:
113 ft.

LTANKS:

Facility ID:	8912288
Site ID:	307949
Closed Date:	1990-03-28
Spill Number:	8912288
Spill Date:	1990-03-26
Spill Cause:	Tank Failure
Spill Source:	Private Dwelling
Spill Class:	Not reported
Cleanup Ceased:	1990-03-28
SWIS:	2401
Investigator:	WILSON
Referred To:	Not reported
Reported to Dept:	1990-03-27
CID:	Not reported
Water Affected:	Not reported
Spill Notifier:	Other
Last Inspection:	Not reported
Recommended Penalty:	False
Meets Standard:	True
UST Involvement:	False
Remediation Phase:	0
Date Entered In Computer:	1990-04-02

316 PROSPECT PLACE/BKLYN (Continued) **S100166787**

Spill Record Last Update:	1990-05-09
Spiller Name:	Not reported
Spiller Company:	316 PROSPECT AVENUE
Spiller Address:	316 PROSPECT AVENUE
Spiller County:	001
Spiller Contact:	Not reported
Spiller Phone:	Not reported
Spiller Extention:	Not reported
DEC Region:	2
DER Facility ID:	248705
DEC Memo:	""
Remarks:	"CUSTOMER CALLED WITH NO HEAT, SERVICEMAN FOUND (2) 275 GALLON TANKS INBASEMENT ON A CONCRETE FLOOR, FOUND ONE TANK LEAKING, APPLIED SPEEDY DRY, WILL PICK UP & DISPOSE."

All Materials:

Site ID:	307949
Operable Unit ID:	937985
Operable Unit:	01
Material ID:	441759
Material Code:	0001A
Material Name:	#2 fuel oil
Case No.:	Not reported
Material FA:	Petroleum
Quantity:	1.00
Units:	G
Recovered:	.00
Oxygenate:	Not reported

AY388 **CLOSED-LACKOF RECENT INFO** **NY LTANKS** **S106703269**
SSE **520 PROSPECT PLACE** **N/A**
1/4-1/2 **BROOKLYN, NY**
0.301 mi.
1587 ft. **Site 1 of 2 in cluster AY**

Relative:
Higher

Actual:
115 ft.

LTANKS:

Facility ID:	8803194
Site ID:	267462
Closed Date:	2003-03-05
Spill Number:	8803194
Spill Date:	1988-07-13
Spill Cause:	Tank Test Failure
Spill Source:	Commercial/Industrial
Spill Class:	C4
Cleanup Ceased:	Not reported
SWIS:	2401
Investigator:	ADMIN. CLOSED
Referred To:	Not reported
Reported to Dept:	1988-07-13
CID:	Not reported
Water Affected:	Not reported
Spill Notifier:	Tank Tester
Last Inspection:	Not reported
Recommended Penalty:	False
Meets Standard:	False
UST Involvement:	False
Remediation Phase:	0

CLOSED-LACKOF RECENT INFO (Continued) **S106703269**

Date Entered In Computer: 1988-07-15
Spill Record Last Update: 2004-02-19
Spiller Name: MR HOFFMAN
Spiller Company: J H MCB CNTR FOR NRSING
Spiller Address: Not reported
Spiller County: 001
Spiller Contact: Not reported
Spiller Phone: Not reported
Spiller Extention: Not reported
DEC Region: 2
DER Facility ID: 261694
DEC Memo: "Prior to Sept, 2004 data translation this spill Lead_DEC Field was ADMIN.CLOSED 03/05/2003- Closed Due To The Nature / Extent Of The Spill Report"
Remarks: "12K TANK SYSTEM FAILED HORNER-EZY. WOULDN'T STABILIZE IN STAND PIPE.CLOSED DUE TO LACK OF ANY RECENT INFO- DOES NOT MEET ANY CLEAN UP REQUIREMENTS."

All TTF:
Facility ID: 8803194
Spill Number: 8803194
Spill Tank Test: 1534280
Site ID: 267462
Tank Number: Not reported
Tank Size: 0
Material: 0002
EPA UST: Not reported
UST: Not reported
Cause: Not reported
Source: Not reported
Test Method: 00
Test Method 2: Unknown
Leak Rate: .00
Gross Fail: Not reported
Modified By: Spills
Last Modified Date: Not reported

All Materials:
Site ID: 267462
Operable Unit ID: 918370
Operable Unit: 01
Material ID: 458754
Material Code: 0002A
Material Name: #4 fuel oil
Case No.: Not reported
Material FA: Petroleum
Quantity: -1.00
Units: G
Recovered: .00
Oxygenate: Not reported

Facility ID: 8804812
Site ID: 324880
Closed Date: 2003-03-05
Spill Number: 8804812
Spill Date: 1988-08-31

CLOSED-LACKOF RECENT INFO (Continued) **S106703269**

Spill Cause:	Tank Test Failure
Spill Source:	Institutional, Educational, Gov., Other
Spill Class:	C4
Cleanup Ceased:	Not reported
SWIS:	2401
Investigator:	ADMIN. CLOSED
Referred To:	Not reported
Reported to Dept:	1988-08-31
CID:	Not reported
Water Affected:	Not reported
Spill Notifier:	Tank Tester
Last Inspection:	Not reported
Recommended Penalty:	False
Meets Standard:	False
UST Involvement:	False
Remediation Phase:	0
Date Entered In Computer:	1988-09-02
Spill Record Last Update:	2004-02-19
Spiller Name:	Not reported
Spiller Company:	JHMBC NURSING HOME
Spiller Address:	520 PROSPECT PLACE
Spiller County:	001
Spiller Contact:	Not reported
Spiller Phone:	Not reported
Spiller Extention:	Not reported
DEC Region:	2
DER Facility ID:	261694
DEC Memo:	"Prior to Sept, 2004 data translation this spill Lead_DEC Field was ADMIN.CLOSED 03/05/2003- Closed Due To The Nature / Extent Of The Spill Report"
Remarks:	"6K TK, L R =-.179GPH, PROBABLY WAS A SYSTEM TEST, WILL ISOLATE AND RE-TEST. 10/8/88 :RETEST ON TANK, HIGH VOLUME LEAK.CLOSED DUE TO LACK OF ANY RECENT INFO- DOES NOT MEET ANY CLEAN UP REQUIREMENTS."

All TTF:

Facility ID:	8804812
Spill Number:	8804812
Spill Tank Test:	1534549
Site ID:	324880
Tank Number:	Not reported
Tank Size:	0
Material:	0002
EPA UST:	Not reported
UST:	Not reported
Cause:	Not reported
Source:	Not reported
Test Method:	00
Test Method 2:	Unknown
Leak Rate:	.00
Gross Fail:	Not reported
Modified By:	Spills
Last Modified Date:	Not reported

All Materials:

Site ID:	324880
Operable Unit ID:	919940
Operable Unit:	01

CLOSED-LACKOF RECENT INFO (Continued) **S106703269**

Material ID:	456743
Material Code:	0002A
Material Name:	#4 fuel oil
Case No.:	Not reported
Material FA:	Petroleum
Quantity:	-1.00
Units:	L
Recovered:	.00
Oxygenate:	Not reported

AX389 **APT BUILDING - TTF** **NY LTANKS** **S112231242**
SW **307 PROSPECT PLACE** **N/A**
1/4-1/2 **BROOKLYN, NY**
0.302 mi.
1594 ft. **Site 2 of 2 in cluster AX**

Relative: **Higher**
Actual: **110 ft.**

LTANKS:

Facility ID:	1206302
Site ID:	469296
Closed Date:	2017-08-08
Spill Number:	1206302
Spill Date:	2012-09-26
Spill Cause:	Tank Test Failure
Spill Source:	Commercial/Industrial
Spill Class:	C4
Cleanup Ceased:	Not reported
SWIS:	2401
Investigator:	PXLAKHAN
Referred To:	Not reported
Reported to Dept:	2012-09-26
CID:	Not reported
Water Affected:	Not reported
Spill Notifier:	Other
Last Inspection:	Not reported
Recommended Penalty:	False
Meets Standard:	False
UST Involvement:	False
Remediation Phase:	0
Date Entered In Computer:	2012-09-26
Spill Record Last Update:	2017-08-08
Spiller Name:	Not reported
Spiller Company:	TANK TEST FAILURE
Spiller Address:	Not reported
Spiller County:	999
Spiller Contact:	JIM MARTIN
Spiller Phone:	(646)2799509
Spiller Extention:	Not reported
DEC Region:	2
DER Facility ID:	423595
DEC Memo:	"12/19/12 AFrischeisen TTF sent and upped to eDocs. 12/23/2015: Rashad Spill reassigned from DeMeo to Omar as per DeMeo. 307 Prospect Place does not have an alternate address. No additional spill report or PBS registration found. No documents found in D2. 12/30/2015: Rashad Sent email to Carrie from ATS: Spill#1206302 for 307 Prospect Place, Brooklyn NY 11238 received on 9/26/2012 has been reassigned to me. The previous notes state that there was a tank test failure at this location. If you have any documentation or information that you

APT BUILDING - TTF (Continued) **S112231242**

could provide me it would be appreciated. Carrie replied: I have reached out to our original customer to obtain permission to release the report and customer information. As soon as I receive a response, I will advise accordingly. If you have any questions, please do not hesitate to contact us. Carrie sent follow up email: I spoke to our original customer. At this time we do not have permission to release any information regarding this property. James Martin (treasurer) email - jmart1745@aol.com, Stephen Furnstahl (President) email - sfurnstahl@gmail.com. 1/17/2017 Austin This spill report is being transferred from Rashad Omar to Jennifer Kann end. 6/6/17: J.Kann - As per Austin, spill reassigned to Lakhani. 06/20/17 - Lakhani Spoke to ATS and they informed that after the initial failing test completed on 09/26/12 there was no follow up. 08/03/17 - Lakhani DEC Lakhani emailed Stephen Furnstahl and James Martin regarding the tank failure. 08/08/17 - Lakhani James Martin emailed a passing tightness test dated 10/17/2012 along with photos of the tank. Documents uploaded to D2. Due to tight tank and no evidence of discharge to the subsurface, spill is closed. "

Remarks: "repair/retest pending"

All Materials:

Site ID:	469296
Operable Unit ID:	1219190
Operable Unit:	01
Material ID:	2217669
Material Code:	0001A
Material Name:	#2 fuel oil
Case No.:	Not reported
Material FA:	Petroleum
Quantity:	Not reported
Units:	Not reported
Recovered:	Not reported
Oxygenate:	Not reported

AY390 **CASSENA NURSING HOME** **NY LTANKS** **S121464540**
SSE **727 CLASSON AVE** **N/A**
1/4-1/2 **BROOKLYN, NY**
0.305 mi.
1613 ft. **Site 2 of 2 in cluster AY**

Relative:
Higher

Actual:
117 ft.

LTANKS:

Facility ID:	1708947
Site ID:	565379
Closed Date:	2018-02-01
Spill Number:	1708947
Spill Date:	2017-12-27
Spill Cause:	Tank Test Failure
Spill Source:	Commercial/Industrial
Spill Class:	Not reported
Cleanup Ceased:	Not reported
SWIS:	2401
Investigator:	vszhune
Referred To:	Not reported
Reported to Dept:	2017-12-27
CID:	Not reported
Water Affected:	Not reported
Spill Notifier:	Tank Tester

CASSENA NURSING HOME (Continued) **S121464540**

Last Inspection:	Not reported
Recommended Penalty:	False
Meets Standard:	False
UST Involvement:	False
Remediation Phase:	0
Date Entered In Computer:	2017-12-27
Spill Record Last Update:	2018-02-01
Spiller Name:	BRENDAN HOGAN
Spiller Company:	CASSENA NURSING HOME
Spiller Address:	727 CLASSON AVE
Spiller County:	999
Spiller Contact:	BRENDAN HOGAN
Spiller Phone:	(845) 564-9555
Spiller Extention:	Not reported
DEC Region:	2
DER Facility ID:	518893
DEC Memo:	"12/27/17-Zhune spoke to Barbara from WCC Tank. Barbara said the tank was a 1080 gallons tank. It was tested and it failed the test with a dry leak. 12/28/17-A TTF letter was sent to: Mr. Gregory Tetirello Cassena Cara Nursing Home 727 Classon Ave. Brooklyn NY 11238 Gregory Tetirello 718-636-1000 2/1/18-James Wlson from East Coast emailed the report dated January 31, 2018. The report stated that on December 27, 2017, one (1) underground storage tank UST failed to pass a precision tightness test. On January 25, 2018 East Coast Environmental Sevices of New York (ECES) was on site to perform a retest of the UST and discovered the failed tank test due a damaged sounding line. ECES replaced the damaged sounding line; the tank system was retesting and passed on January 25, 2018. The result of the passing tank test are enclosed. No petroleum impacted soil or staining was observed during tank repair activities. Spill Closed. "
Remarks:	"tank test failure, unknown size.RE- testing pending"

All Materials:

Site ID:	565379
Operable Unit ID:	1313316
Operable Unit:	01
Material ID:	2320731
Material Code:	0001A
Material Name:	#2 fuel oil
Case No.:	Not reported
Material FA:	Petroleum
Quantity:	Not reported
Units:	Not reported
Recovered:	Not reported
Oxygenate:	Not reported

AZ391 **SPILL NUMBER 9811791** **NY LTANKS** **S104619893**
East **541 FRANKLIN AVE** **NY Spills** **N/A**
1/4-1/2 **BROOKLYN, NY**
0.309 mi.
1629 ft. **Site 1 of 2 in cluster AZ**

Relative: LTANKS:
Lower

Facility ID:	9811791
Site ID:	101188
Closed Date:	1999-03-12
Spill Number:	9811791

Actual:
71 ft.

SPILL NUMBER 9811791 (Continued) **S104619893**

Spill Date:	1998-12-18
Spill Cause:	Tank Failure
Spill Source:	Private Dwelling
Spill Class:	C3
Cleanup Ceased:	Not reported
SWIS:	2401
Investigator:	O'DOWD
Referred To:	Not reported
Reported to Dept:	1998-12-18
CID:	384
Water Affected:	Not reported
Spill Notifier:	Citizen
Last Inspection:	Not reported
Recommended Penalty:	False
Meets Standard:	False
UST Involvement:	False
Remediation Phase:	0
Date Entered In Computer:	1998-12-18
Spill Record Last Update:	2003-02-14
Spiller Name:	VALARIE HORTON
Spiller Company:	VALARIE HORTON
Spiller Address:	541 FRANKLIN AVE
Spiller County:	001
Spiller Contact:	VALARIE HORTON
Spiller Phone:	(718) 638-5077
Spiller Extention:	Not reported
DEC Region:	2
DER Facility ID:	89684
DEC Memo:	""
Remarks:	"BROOKLYN UNION GAS EMPLOYEE EDDIE MCCLEAN FOUND SPILL IN BASEMENT OF RESIDENCE. BOTH TANKS ARE LEAKING. CLEAN UP IS PENDING. LANDLORD WAS NOTIFIED BY VALARIE HORTON AND BROOKLYN UNION GAS BUT DOES NOT BELIEVE HE WILL BE DOING ANYTHING ABOUT IT."

All Materials:

Site ID:	101188
Operable Unit ID:	1072565
Operable Unit:	01
Material ID:	312075
Material Code:	0001A
Material Name:	#2 fuel oil
Case No.:	Not reported
Material FA:	Petroleum
Quantity:	.00
Units:	G
Recovered:	.00
Oxygenate:	Not reported

SPILLS:

Facility ID:	9811801
Facility Type:	ER
Spill Number:	9811801
DER Facility ID:	89684
Site ID:	245164
DEC Region:	2
Closed Date:	1999-03-12

SPILL NUMBER 9811791 (Continued) **S104619893**

Spill Cause:	Unknown
Spill Class:	B2
SWIS:	2401
Spill Date:	1998-12-18
Investigator:	O'DOWD
Referred To:	Not reported
Reported to Dept:	1998-12-18
CID:	257
Water Affected:	Not reported
Spill Source:	Unknown
Spill Notifier:	Local Agency
Cleanup Ceased:	Not reported
Cleanup Meets Std:	False
Last Inspection:	Not reported
Recommended Penalty:	False
UST Trust:	False
Remediation Phase:	0
Date Entered In Computer:	1998-12-18
Spill Record Last Update:	2008-10-30
Spiller Name:	Not reported
Spiller Company:	UNKNOWN
Spiller Address:	Not reported
Spiller Company:	999
Contact Name:	ELIZABETH PORTER
DEC Memo:	""
Remarks:	"2 - 250gal drums in basement of building that are leaking and there is a oder in the building nextdoor"

All Materials:

Site ID:	245164
Operable Unit ID:	1072571
Operable Unit:	01
Material ID:	312085
Material Code:	0066A
Material Name:	unknown petroleum
Case No.:	Not reported
Material FA:	Petroleum
Quantity:	.00
Units:	G
Recovered:	.00
Oxygenate:	Not reported

392
WSW
1/4-1/2
0.313 mi.
1653 ft.

276 ST MARKS AVE/N Y TEL
276 ST. MARK'S AVENUE
BROOKLYN, NY

NY LTANKS **S100177507**
NY Spills **N/A**

Relative:
Higher

Actual:
103 ft.

LTANKS:

Facility ID:	9110236
Site ID:	94412
Closed Date:	2000-04-28
Spill Number:	9110236
Spill Date:	1991-12-30
Spill Cause:	Tank Test Failure
Spill Source:	Commercial/Industrial
Spill Class:	C4

276 ST MARKS AVE/N Y TEL (Continued) **S100177507**

Cleanup Ceased:	Not reported
SWIS:	2401
Investigator:	MCTIBBE
Referred To:	Not reported
Reported to Dept:	1991-12-30
CID:	Not reported
Water Affected:	Not reported
Spill Notifier:	Tank Tester
Last Inspection:	Not reported
Recommended Penalty:	False
Meets Standard:	False
UST Involvement:	False
Remediation Phase:	0
Date Entered In Computer:	1992-01-08
Spill Record Last Update:	2000-04-28
Spiller Name:	Not reported
Spiller Company:	NY TEL
Spiller Address:	Not reported
Spiller County:	001
Spiller Contact:	Not reported
Spiller Phone:	Not reported
Spiller Extention:	Not reported
DEC Region:	2
DER Facility ID:	188457
DEC Memo:	"Prior to Sept, 2004 data translation this spill Lead_DEC Field was TIBBE SEE FILE"
Remarks:	"3K PETROTYTE GROSS; REPAIR & RETEST"

All TTF:

Facility ID:	9110236
Spill Number:	9110236
Spill Tank Test:	1539476
Site ID:	94412
Tank Number:	Not reported
Tank Size:	0
Material:	0001
EPA UST:	Not reported
UST:	Not reported
Cause:	Not reported
Source:	Not reported
Test Method:	00
Test Method 2:	Unknown
Leak Rate:	.00
Gross Fail:	Not reported
Modified By:	Spills
Last Modified Date:	Not reported

All Materials:

Site ID:	94412
Operable Unit ID:	963840
Operable Unit:	01
Material ID:	418789
Material Code:	0001A
Material Name:	#2 fuel oil
Case No.:	Not reported
Material FA:	Petroleum
Quantity:	-1.00

276 ST MARKS AVE/N Y TEL (Continued) **S100177507**

Units:	G
Recovered:	.00
Oxygenate:	Not reported

SPILLS:

Facility ID:	0230015
Facility Type:	ER
Spill Number:	0230015
DER Facility ID:	188457
Site ID:	228478
DEC Region:	2
Closed Date:	2000-05-02
Spill Cause:	Equipment Failure
Spill Class:	Not reported
SWIS:	2401
Spill Date:	1995-12-25
Investigator:	MCTIBBE
Referred To:	Not reported
Reported to Dept:	2002-06-25
CID:	Not reported
Water Affected:	Not reported
Spill Source:	Commercial/Industrial
Spill Notifier:	Responsible Party
Cleanup Ceased:	Not reported
Cleanup Meets Std:	False
Last Inspection:	Not reported
Recommended Penalty:	False
UST Trust:	False
Remediation Phase:	0
Date Entered In Computer:	2002-06-25
Spill Record Last Update:	2002-06-25
Spiller Name:	JOHN QUATRALE
Spiller Company:	VERIZON
Spiller Address:	221 E. 37TH STR
Spiller Company:	001
Contact Name:	JOHN QUATRALE
DEC Memo:	"Prior to Sept, 2004 data translation this spill Lead_DEC Field was TIBBE SPILL OPENED FOR FILING PURPOSES. MINOR SOIL CONTAMINATION IDENTIFIED FROM SAMPLE RESULTS "
Remarks:	"MINOR SOIL CONTAMINATION DISCOVERED DURING TANK CLOSURE."

All Materials:

Site ID:	228478
Operable Unit ID:	866804
Operable Unit:	01
Material ID:	509654
Material Code:	0009
Material Name:	gasoline
Case No.:	Not reported
Material FA:	Petroleum
Quantity:	.00
Units:	G
Recovered:	.00
Oxygenate:	Not reported

AZ393 **1134-1152 FULTON STREET** **NY VCP** **S118943562**
East **1134-1152 FULTON STREET** **N/A**
1/4-1/2 **NEW YORK CITY, NY**
0.315 mi.
1662 ft. **Site 2 of 2 in cluster AZ**

Relative:
Higher

Actual:
94 ft.

VCP NYC:
Project ID: 16CVCP014K
Project Name: 1134-1152 FULTON STREET
Project Address: 1134-1152 FULTON STREET
Borough: BROOKLYN

VCP NYC:
Project ID: 16CVCP014K
File Name: 2015-09-21.RIR
URL: http://www.nyc.gov/html/oer/downloads/pdf/repository/NYCBCP_Brooklyn/16CVCP014K/2015-09-21.13EH-N483K.1143 Fulton St.report.RIR.pdf

Project ID: 16CVCP014K
File Name: 2015-11-24.RAWP
URL: http://www.nyc.gov/html/oer/downloads/pdf/repository/NYCBCP_Brooklyn/16CVCP014K/2015-11-24.16CVCP014K.1134 Fulton St.report.RAWP_V3.pdf

Project ID: 16CVCP014K
File Name: 2015-11-24.Stipulation_List
URL: http://www.nyc.gov/html/oer/downloads/pdf/repository/NYCBCP_Brooklyn/16CVCP014K/2015-11-24.13TMP0483K.RAP RAWP Stipulation Letter.Final.pdf

Project ID: 16CVCP014K
File Name: 2015-12-18.Decision_Document
URL: http://www.nyc.gov/html/oer/downloads/pdf/repository/NYCBCP_Brooklyn/16CVCP014K/2015-12-18.13TMP0483K.Decision Document RAWP Approval.COPY.pdf

Project ID: 16CVCP014K
File Name: 2015-11-24.Factsheet-1
URL: http://www.nyc.gov/html/oer/downloads/pdf/repository/NYCBCP_Brooklyn/16CVCP014K/2015-11-18.16CVCP014K.doc.1134-Fulton_Street_FactSheet-1.pdf

Project ID: 16CVCP014K
File Name: 2015-11-24.Translated_Factsheet-1
URL: http://www.nyc.gov/html/oer/downloads/pdf/repository/NYCBCP_Brooklyn/16CVCP014K/2015-11-18.16CVCP014K.Translated_FS1.pdf

Project ID: 16CVCP014K
File Name: 2015-11-24.Translated_CPS
URL: http://www.nyc.gov/html/oer/downloads/pdf/repository/NYCBCP_Brooklyn/16CVCP014K/2015-11-24.16CVCP014K.1134 Fulton St.translated_CPS.pdf

Project ID: 16CVCP014K
File Name: 2017-07-10.Factsheet-2
URL: http://www.nyc.gov/html/oer/downloads/pdf/repository/NYCBCP_Brooklyn/16CVCP014K/2017-07-10.13TMP0483K.Fact Sheet 2 (NYC VCP Remediation Start).OER.pdf

Project ID: 16CVCP014K
File Name: 2016-07-10.Translated_Factsheet-2
URL: http://www.nyc.gov/html/oer/downloads/pdf/repository/NYCBCP_Brooklyn/16CVCP014K/2017-07-10.13TMP0483K.Translations - Fact Sheet 2.OER.pdf

BA394
ESE
1/4-1/2
0.316 mi.
1666 ft.

592 FRANKLIN AVE
RESIDENTS
BROOKLYN, NY

Site 1 of 2 in cluster BA

NY LTANKS **S102663525**
N/A

Relative:
Higher

Actual:
93 ft.

LTANKS:

Facility ID:	9706260
Site ID:	212630
Closed Date:	1997-08-22
Spill Number:	9706260
Spill Date:	1997-08-22
Spill Cause:	Tank Overfill
Spill Source:	Private Dwelling
Spill Class:	C4
Cleanup Ceased:	Not reported
SWIS:	2401
Investigator:	LUCE
Referred To:	Not reported
Reported to Dept:	1997-08-22
CID:	282
Water Affected:	Not reported
Spill Notifier:	Other
Last Inspection:	Not reported
Recommended Penalty:	False
Meets Standard:	False
UST Involvement:	False
Remediation Phase:	0
Date Entered In Computer:	1997-08-22
Spill Record Last Update:	1997-08-25
Spiller Name:	HOMEOWNER
Spiller Company:	RESIDENTS OF 592
Spiller Address:	SAME
Spiller County:	001
Spiller Contact:	SAME FOR NOW
Spiller Phone:	(718) 399-6412
Spiller Extention:	Not reported
DEC Region:	2
DER Facility ID:	176151
DEC Memo:	""
Remarks:	"THE DRIVER MADE A DELIVERY AND THE CUSTOMER ODERED TO HAVE THE TAN FILLED AND WHEN HE GOT TO 25 GALLONS IT OVERFLOWED. THEY HAVE A CREW ENROUTE TO CLEAN UP SPILL "

All Materials:

Site ID:	212630
Operable Unit ID:	1052421
Operable Unit:	01
Material ID:	331850
Material Code:	0001A
Material Name:	#2 fuel oil
Case No.:	Not reported
Material FA:	Petroleum
Quantity:	5.00
Units:	G
Recovered:	.00
Oxygenate:	Not reported

395
SSW
1/4-1/2
0.317 mi.
1676 ft.

CLOSED-LACKOF RECENT INFO
434 PARK PLACE
BROOKLYN, NY

NY LTANKS **S104619549**
N/A

Relative:
Higher

Actual:
127 ft.

LTANKS:

Facility ID:	9803013
Site ID:	327341
Closed Date:	2003-03-10
Spill Number:	9803013
Spill Date:	1998-06-08
Spill Cause:	Tank Test Failure
Spill Source:	Commercial/Industrial
Spill Class:	C3
Cleanup Ceased:	Not reported
SWIS:	2401
Investigator:	ADMIN. CLOSED
Referred To:	Not reported
Reported to Dept:	1998-06-08
CID:	369
Water Affected:	Not reported
Spill Notifier:	Other
Last Inspection:	Not reported
Recommended Penalty:	False
Meets Standard:	False
UST Involvement:	False
Remediation Phase:	0
Date Entered In Computer:	1998-06-08
Spill Record Last Update:	2003-03-10
Spiller Name:	MR MACDOUGALD
Spiller Company:	Not reported
Spiller Address:	434 PARK PLACE
Spiller County:	001
Spiller Contact:	MR MACDOUGALD
Spiller Phone:	(718) 622-6110
Spiller Extention:	Not reported
DEC Region:	2
DER Facility ID:	263497
DEC Memo:	""
Remarks:	"CLOSED DUE TO LACK OF ANY RECENT INFO - DOES NOT MEET ANY CLEANUP REQUIREMENTS. "

All Materials:

Site ID:	327341
Operable Unit ID:	1063669
Operable Unit:	01
Material ID:	321333
Material Code:	0001A
Material Name:	#2 fuel oil
Case No.:	Not reported
Material FA:	Petroleum
Quantity:	.00
Units:	G
Recovered:	.00
Oxygenate:	Not reported

BB396 **882 FULTON STREET** **NY VCP** **S118943362**
NW **882 FULTON STREET** **N/A**
1/4-1/2 **NEW YORK CITY, NY**
0.319 mi.
1685 ft. **Site 1 of 2 in cluster BB**

Relative:
Lower

Actual:
78 ft.

VCP NYC:
Project ID: 14CVCP227K
Project Name: 882 FULTON STREET
Project Address: 882 FULTON STREET
Borough: BROOKLYN

VCP NYC:
Project ID: 14CVCP227K
File Name: 2014-07-11.RIR
URL: http://www.nyc.gov/html/oer/downloads/pdf/repository/NYCBCP_Brooklyn/14CVCP227K/2014-07-11.14CVCP227K.report.RIR.carich.pdf

Project ID: 14CVCP227K
File Name: 2014-07-11.RAWP_Final
URL: http://www.nyc.gov/html/oer/downloads/pdf/repository/NYCBCP_Brooklyn/14CVCP227K/2014-07-11.14CVCP227K.report.RAWP.carich.pdf

Project ID: 14CVCP227K
File Name: 2014-07-11.Factsheet-1
URL: http://www.nyc.gov/html/oer/downloads/pdf/repository/NYCBCP_Brooklyn/14CVCP227K/2014-07-11.14CVCP227K.882-Fulton_Street.FactSheet-1.pdf

Project ID: 14CVCP227K
File Name: 2014-07-11.Translated_Factsheet-1
URL: http://www.nyc.gov/html/oer/downloads/pdf/repository/NYCBCP_Brooklyn/14CVCP227K/2014-07-11.14CVCP227K.doc.Fact_Sheet_1_Translated.pdf

Project ID: 14CVCP227K
File Name: 2014-07-11.Translated_CPS
URL: http://www.nyc.gov/html/oer/downloads/pdf/repository/NYCBCP_Brooklyn/14CVCP227K/2014-07-11.14CVCP227K.doc.Community_Protection_Statement_Translated.pdf

Project ID: 14CVCP227K
File Name: 2014-08-14.Stipulation_List
URL: http://www.nyc.gov/html/oer/downloads/pdf/repository/NYCBCP_Brooklyn/14CVCP227K/2014-08-14.14CVCP227K.report.Stipulation_List.pdf

Project ID: 14CVCP227K
File Name: 2014-11-25.Decision_Document
URL: http://www.nyc.gov/html/oer/downloads/pdf/repository/NYCBCP_Brooklyn/14CVCP227K/2014-11-25.14CVCP227K.doc.Decision_Document.pdf

Project ID: 14CVCP227K
File Name: 2015-01-22.Factsheet-2
URL: http://www.nyc.gov/html/oer/downloads/pdf/repository/NYCBCP_Brooklyn/14CVCP227K/2015-01-22.14CVCP227K.882-Fulton_Street.FactSheet-2.pdf

Project ID: 14CVCP227K
File Name: 2015-01-22.Translated_Factsheet-2
URL: http://www.nyc.gov/html/oer/downloads/pdf/repository/NYCBCP_Brooklyn/14CVCP227K/2014-12-23.14CVCP227K.doc.Fact_Sheet_2_Translated.pdf

BB397 **TANK TEST FAILURE** **NY LTANKS** **S108983995**
NW **937 FULTON ST** **NY E DESIGNATION** **N/A**
1/4-1/2 **BROOKLYN, NY**
0.323 mi.
1707 ft. **Site 2 of 2 in cluster BB**

Relative: **Lower**
Actual: **78 ft.**

LTANKS:

Facility ID:	1307732
Site ID:	488417
Closed Date:	2014-01-03
Spill Number:	1307732
Spill Date:	2013-10-29
Spill Cause:	Tank Test Failure
Spill Source:	Commercial/Industrial
Spill Class:	Not reported
Cleanup Ceased:	Not reported
SWIS:	2401
Investigator:	vszhune
Referred To:	Not reported
Reported to Dept:	2013-10-29
CID:	Not reported
Water Affected:	Not reported
Spill Notifier:	Other
Last Inspection:	Not reported
Recommended Penalty:	False
Meets Standard:	False
UST Involvement:	False
Remediation Phase:	0
Date Entered In Computer:	2013-10-29
Spill Record Last Update:	2014-01-03
Spiller Name:	CHRISTOPHER STEEL
Spiller Company:	PROPERTY OWNER
Spiller Address:	937 FULTON ST
Spiller County:	999
Spiller Contact:	ALTON VELWAYNE
Spiller Phone:	7182602900
Spiller Extention:	Not reported
DEC Region:	2
DER Facility ID:	443497
DEC Memo:	"10/29/13- Zhune spoke to Christopher Steel 718-624-4842. He said they put a new boiler. They coverted to gas/oil. The tank failed the test with a dry leak. They will perform isolation test. Last test was in 2008. As per Christopher there is no oil spill. 01/03/14- Mark From Petroleum Tank Cleaner emailed the tank test results dated 12/26/13. As per Mark the tank was not conected to the boiler and that was the only reason that it failed. Apparently they were going to interruptible service and someone disconnected the line from the boiler and allowed to fail. Those lines were reconnected. it has been restested and it passed the test. As per Mark there is no contamination. The Test result in eDos. Based on the information from Petroleum Tank Cleaner the spill is closed."
Remarks:	"Location is a drug treatment center. No known loss of product."

All Materials:

Site ID:	488417
Operable Unit ID:	1238036
Operable Unit:	01
Material ID:	2237843
Material Code:	0001A
Material Name:	#2 fuel oil

TANK TEST FAILURE (Continued) **S108983995**

Case No.:	Not reported
Material FA:	Petroleum
Quantity:	.00
Units:	G
Recovered:	Not reported
Oxygenate:	Not reported

Facility ID:	0702450
Site ID:	382178
Closed Date:	2009-10-28
Spill Number:	0702450
Spill Date:	2007-05-29
Spill Cause:	Tank Test Failure
Spill Source:	Commercial/Industrial
Spill Class:	Not reported
Cleanup Ceased:	Not reported
SWIS:	2401
Investigator:	bkfalvey
Referred To:	Not reported
Reported to Dept:	2007-05-29
CID:	410
Water Affected:	Not reported
Spill Notifier:	Tank Tester
Last Inspection:	Not reported
Recommended Penalty:	False
Meets Standard:	False
UST Involvement:	False
Remediation Phase:	0
Date Entered In Computer:	2007-05-29
Spill Record Last Update:	2009-10-28
Spiller Name:	MARLIN JOSEPH
Spiller Company:	COMMERCIAL SITE / REHAB C
Spiller Address:	937 FULTON STREET
Spiller County:	001
Spiller Contact:	MARLIN JOSEPH
Spiller Phone:	(718) 624-4842
Spiller Extention:	112
DEC Region:	2
DER Facility ID:	331605
DEC Memo:	"05/30/07-Vought-Off hours responder. Dry portion leak. Spill assigned to DEC Falvey due to tank test failure. 6/14/07 Called ARTC (718)260-2933. I was told that Kurt Burns is the person I need to speak to re: tank failure. ph:(718)260-2912. Secretary took message for him to call me. sent ttf letter to: Kurt Burns ARTC 22 Chapel St. Brooklyn, NY 11201 Possoibly no PBS registration for this facility. Did search of data base for 937 Fulton and no hits. bf 6/28/07 On 6/26/07, received fax from Mark Salamack of Petroleum Tank Cleaners (PTC) sdtating that he is waiting for a sidewalk permit to access the tank and find the problem. He will advise me when the problem is identified. bf 09/26/08: Tank passed tightness test after re-test. TTT processed. (MA) 12/22/08 Received letter from PTC requesting closure of spill. Tank failed test because of fill and stick lines. Both lines were replaced. Contaminated soil was encountered. bf 10/28/09 Sampling reults had one exceedance of recommended soilcleanup objectives to protect gw quality: chrysene @ 508 ug/l. Recommended clean-up objective for chrysene is 400 ug/l. bf"

TANK TEST FAILURE (Continued) **S108983995**

Remarks: "DRY PORTION LEAK"

All TTF:

Facility ID:	0702450
Spill Number:	0702450
Spill Tank Test:	1550878
Site ID:	382178
Tank Number:	1
Tank Size:	3000
Material:	0001
EPA UST:	Not reported
UST:	Not reported
Cause:	Not reported
Source:	Not reported
Test Method:	03
Test Method 2:	Horner EZ Check I or II
Leak Rate:	.00
Gross Fail:	Not reported
Modified By:	Watchdog
Last Modified Date:	Not reported

All Materials:

Site ID:	382178
Operable Unit ID:	1139583
Operable Unit:	01
Material ID:	2129625
Material Code:	0001A
Material Name:	#2 fuel oil
Case No.:	Not reported
Material FA:	Petroleum
Quantity:	Not reported
Units:	G
Recovered:	.00
Oxygenate:	Not reported

E DESIGNATION:

Tax Lot(s):	1
Tax Block:	1978
Borough Code:	Not reported
E-No:	E-183
Effective Date:	7/25/2007
Satisfaction Date:	Not reported
Ceqr Number:	07DCP066K
Ulurp Number:	070430ZMK
Zoning Map No:	16c
Description:	Window Wall Attenuation & Alternate Ventilation
Lot Remediation Date:	Not reported

BC398 **APT BUILDING TTF** **NY LTANKS** **U003396615**
ENE **34 JEFFERSON AVE** **NY AST** **N/A**
1/4-1/2 **BROOKLYN, NY**
0.329 mi.
1735 ft. **Site 1 of 2 in cluster BC**

Relative: **Lower**

Actual: **66 ft.**

LTANKS:

Facility ID:	1105327
Site ID:	452979
Closed Date:	2011-09-15
Spill Number:	1105327
Spill Date:	2011-08-10
Spill Cause:	Tank Test Failure
Spill Source:	Private Dwelling
Spill Class:	C4
Cleanup Ceased:	Not reported
SWIS:	2401
Investigator:	smsanges
Referred To:	Not reported
Reported to Dept:	2011-08-10
CID:	Not reported
Water Affected:	Not reported
Spill Notifier:	Other
Last Inspection:	Not reported
Recommended Penalty:	False
Meets Standard:	False
UST Involvement:	False
Remediation Phase:	0
Date Entered In Computer:	2011-08-10
Spill Record Last Update:	2011-09-15
Spiller Name:	Not reported
Spiller Company:	APT BUILDING
Spiller Address:	Not reported
Spiller County:	999
Spiller Contact:	CHRIS QUINTANA
Spiller Phone:	(347) 397-8298
Spiller Extention:	Not reported
DEC Region:	2
DER Facility ID:	407617
DEC Memo:	"8/17/2011 Sangesland spoke to Chris at ABC Tank. 5,000 gal UST that has not been used for 8+ years. Owner wants to abandon it. Failed a tank test causing this spill report to be filed (TTF). Sangesland told ABC to take a soil sample through the bottom of the tank and send in closure report. Tank will be abandoned in place per PBS requirements. 9/13/2011 Sangesland reviewed a tank closure report which analyzed 5 soil samples taken under/adjacent to the existing buried tank. (Report is attached in eDocs). 4 of the soil samples were well below CP51 Recommended Soil Cleanup Objectives. 1 sample had some minor SVOC exceedances in the Benzos but the case is OK to close out."
Remarks:	""

All Materials:

Site ID:	452979
Operable Unit ID:	1203139
Operable Unit:	01
Material ID:	2199756
Material Code:	0003A
Material Name:	#6 fuel oil
Case No.:	Not reported

APT BUILDING TTF (Continued) **U003396615**

Material FA: Petroleum
Quantity: Not reported
Units: G
Recovered: Not reported
Oxygenate: Not reported

AST:
Region: STATE
DEC Region: 2
Site Status: Active
Facility Id: 2-602382
Program Type: PBS
UTM X: 588245.23386
UTM Y: 4504014.49428
Expiration Date: 12/05/2021
Site Type: Apartment Building/Office Building

Affiliation Records:
Site Id: 24339
Affiliation Type: Mail Contact
Company Name: THE WAVECREST MANAGEMENT TEAM LTD
Contact Type: Not reported
Contact Name: GERRY PUENTE
Address1: 87-14 116TH ST
Address2: Not reported
City: RICHMOND HILL
State: NY
Zip Code: 11418
Country Code: 001
Phone: (718) 412-3751
EMail: GPUENTE@TWMT.NET
Fax Number: Not reported
Modified By: DMPOKRZY
Date Last Modified: 2017-01-10

Site Id: 24339
Affiliation Type: Facility Operator
Company Name: JEFFERSON CATCH HDFC
Contact Type: Not reported
Contact Name: JOSE VALENCIA
Address1: Not reported
Address2: Not reported
City: Not reported
State: NN
Zip Code: Not reported
Country Code: 001
Phone: (646) 301-0125
EMail: Not reported
Fax Number: Not reported
Modified By: DMPOKRZY
Date Last Modified: 2017-01-10

Site Id: 24339
Affiliation Type: Emergency Contact
Company Name: JEFFERSON CATCH HDFC
Contact Type: Not reported

APT BUILDING TTF (Continued) **U003396615**

Contact Name:	STEVE BASTIAN
Address1:	Not reported
Address2:	Not reported
City:	Not reported
State:	NN
Zip Code:	Not reported
Country Code:	999
Phone:	(718) 412-3776
EMail:	Not reported
Fax Number:	Not reported
Modified By:	DMPOKRZY
Date Last Modified:	2017-01-10

Site Id:	24339
Affiliation Type:	Facility Owner
Company Name:	JEFFERSON CATCH HDFC
Contact Type:	ENERGEY MANAGER
Contact Name:	STEVE BASTIAN
Address1:	87-14 116TH ST
Address2:	Not reported
City:	RICHMOND HILL
State:	NY
Zip Code:	11418
Country Code:	001
Phone:	(718) 412-3751
EMail:	Not reported
Fax Number:	Not reported
Modified By:	DMPOKRZY
Date Last Modified:	2017-01-10

Tank Info:

Tank Number:	FST100
Tank Id:	62364
Material Code:	0001
Common Name of Substance:	#2 Fuel Oil (On-Site Consumption)

Equipment Records:

B99 - Tank External Protection - Other
H06 - Tank Leak Detection - Impervious Barrier/Concrete Pad (A/G)
L00 - Piping Leak Detection - None
C01 - Pipe Location - Aboveground
I04 - Overfill - Product Level Gauge (A/G)
E00 - Piping Secondary Containment - None
F06 - Pipe External Protection - Wrapped
J02 - Dispenser - Suction Dispenser
A00 - Tank Internal Protection - None
D01 - Pipe Type - Steel/Carbon Steel/Iron
G99 - Tank Secondary Containment - Other
K00 - Spill Prevention - None

Tank Location:	2
Tank Type:	Steel Tank in Concrete
Tank Status:	In Service
Pipe Model:	Not reported
Install Date:	01/01/1997
Capacity Gallons:	5000

APT BUILDING TTF (Continued) **U003396615**

Tightness Test Method:	-
Date Test:	Not reported
Next Test Date:	Not reported
Date Tank Closed:	Not reported
Register:	True
Modified By:	DMPOKRZY
Last Modified:	04/14/2017
Material Name:	#2 fuel oil (on-site consumption)

399
SSE
1/4-1/2
0.332 mi.
1751 ft.

INTERFAITH MEDICAL CTR - JEWISH HOSPITAL
555 PROSPECT PL
BROOKLYN, NY 11238

NY LTANKS **1004758420**
NY Spills **NYD987000130**
RCRA NonGen / NLR
NY MANIFEST

Relative:
Higher

Actual:
107 ft.

LTANKS:

Facility ID:	0004950
Site ID:	159974
Closed Date:	2015-09-14
Spill Number:	0004950
Spill Date:	2000-07-24
Spill Cause:	Tank Test Failure
Spill Source:	Institutional, Educational, Gov., Other
Spill Class:	B3
Cleanup Ceased:	Not reported
SWIS:	2401
Investigator:	VSZHUNE
Referred To:	Not reported
Reported to Dept:	2000-07-25
CID:	371
Water Affected:	Not reported
Spill Notifier:	Tank Tester
Last Inspection:	Not reported
Recommended Penalty:	False
Meets Standard:	False
UST Involvement:	False
Remediation Phase:	0
Date Entered In Computer:	2000-07-25
Spill Record Last Update:	2015-09-14
Spiller Name:	RICHARD HARLEG
Spiller Company:	INTERFAITH MEDICAL CENTER
Spiller Address:	555 PROSPECT PLACE
Spiller County:	001
Spiller Contact:	RICHARD HARLEG
Spiller Phone:	(718) 935-7490
Spiller Extention:	Not reported
DEC Region:	2
DER Facility ID:	468191
DEC Memo:	"Prior to Sept, 2004 data translation this spill Lead_DEC Field was TIPPLE 5/14/2003 TIPPLE UPDATING/ REQUEST FOR DOCUMENTATION SENT 4/12/04 TIPPLE SENT CERTIFIED MAILING TO OWNER REQUESTING DOCUMENTATION. 6/4/04/// sale of property to: 555 Prospect Association 2818 31st street Long Island City NY 11102-1716 sent letter to new owners 1/4/05 Tipple recieved a call from the new owners requesting guidance in resolving this matter. Faxed a list of 10 environmental consultants in the Metro area and suggested to also use the phone book for additional possible choices. New owners also recieved a Ben Conlin order. Suggested that they retain a consultant,

INTERFAITH MEDICAL CTR - JEWISH HOSPITAL (Continued) **1004758420**

locate the tanks, investigate subsurface, find out what/if there has been a release/ properly register existing tanks/ remediate if necessary. 12/05 - Follow up needed with new owners to confirm additional investigation underway. 3/18/13- Zhune spoke to Bob Urban from Protest Enterprise. He said he will check the file and call back with the information regarding the Two tanks that failed the test. 3/19/13- Bob Urban from Protest called. He said on July 24, 2000 they tested two tanks at the hospital one 2000-gallons and one 3000-gallons both failed the test. the 3000-gallons failed the test with a gross dry leak and the 2000-gallons show no indication. He said we were hired for another company (Coastal Combustion) 516-352-5156. PBS # 2-347647 9/14/15-Donna Vieni from ABC Tank sent the following email On August 11, 2000 ABC Tank disconnected the union on the manhole cover and installed gasket, nuts & bolts on (1) 2000 gallon fuel storage tank,. August 14, 2000- A tightness test was performed on (1) 3000 gallon & (1) 2000 gallon fuel oil storage tank. According to our records, both tanks has been deemed Pass . There is no hard copies of the tank test results on file at the office of ABC Tank. Based on the above information there is minimum possibility for subsurface release for both tanks (2000-gallon AST and 3000-gallon AST. As per the above notes the 3000-gallon failed the test with a gross dry leak due to the manhole which was repair. If no further documentation or orvet evidence exits regarding the TTF being bonafide indication of a petroleum release to administratively close the spill. Spill Close."

Remarks: "tank 2 also failed (2000 gals) -- hospital notified."

All TTF:

Facility ID:	0004950
Spill Number:	0004950
Spill Tank Test:	1525796
Site ID:	159974
Tank Number:	1
Tank Size:	3000
Material:	0001
EPA UST:	Not reported
UST:	Not reported
Cause:	Not reported
Source:	Not reported
Test Method:	03
Test Method 2:	Horner EZ Check I or II
Leak Rate:	.00
Gross Fail:	Not reported
Modified By:	Spills
Last Modified Date:	Not reported

All Materials:

Site ID:	159974
Operable Unit ID:	827379
Operable Unit:	01
Material ID:	549687
Material Code:	0001A
Material Name:	#2 fuel oil
Case No.:	Not reported
Material FA:	Petroleum
Quantity:	.00
Units:	G

INTERFAITH MEDICAL CTR - JEWISH HOSPITAL (Continued) **1004758420**

Recovered:	.00
Oxygenate:	Not reported

SPILLS:

Facility ID:	9414998
Facility Type:	ER
Spill Number:	9414998
DER Facility ID:	135129
Site ID:	159975
DEC Region:	2
Closed Date:	1995-03-15
Spill Cause:	Human Error
Spill Class:	C4
SWIS:	2401
Spill Date:	1995-02-15
Investigator:	MCTIBBE
Referred To:	Not reported
Reported to Dept:	1995-02-15
CID:	Not reported
Water Affected:	Not reported
Spill Source:	Non Major Facility > 1,100 gal
Spill Notifier:	Other
Cleanup Ceased:	Not reported
Cleanup Meets Std:	False
Last Inspection:	Not reported
Recommended Penalty:	False
UST Trust:	False
Remediation Phase:	0
Date Entered In Computer:	1995-03-16
Spill Record Last Update:	2004-07-06
Spiller Name:	Not reported
Spiller Company:	SAME
Spiller Address:	Not reported
Spiller Company:	001
Contact Name:	Not reported
DEC Memo:	"Prior to Sept, 2004 data translation this spill Lead_DEC Field was TIBBE 10/10/95: This Is Additional Information About Material Spilled From The Translation Of The Old Spill File: Heating Oil. Refer to 94-15003. see also 94-14991."
Remarks:	"WORKER AT THE HOSPITAL TRYING TO TURN ON THE HEAT, HIT THE WRONG BUTTON AND IT REMOVED OIL FROM THE TANK. HOSPITAL PUT DOWN SAND . CASTLE OIL WAS CONTRACTED FOR CLEAN UP"

All Materials:

Site ID:	159975
Operable Unit ID:	1008437
Operable Unit:	01
Material ID:	373720
Material Code:	0066A
Material Name:	unknown petroleum
Case No.:	Not reported
Material FA:	Petroleum
Quantity:	300.00
Units:	G
Recovered:	.00
Oxygenate:	Not reported

INTERFAITH MEDICAL CTR - JEWISH HOSPITAL (Continued) **1004758420**

RCRA NonGen / NLR:
Date form received by agency: 01/01/2007
Facility name: INTERFAITH MEDICAL CTR - JEWISH HOSPITAL
Facility address: 555 PROSPECT PL
BROOKLYN, NY 11238
EPA ID: NYD987000130
Mailing address: PROSPECT PL
BROOKLYN, NY 11238
Contact: PAULETTE WILLOUGHBY
Contact address: PROSPECT PL
BROOKLYN, NY 11238
Contact country: US
Contact telephone: 718-935-7456
Contact email: Not reported
EPA Region: 02
Classification: Non-Generator
Description: Handler: Non-Generators do not presently generate hazardous waste

Owner/Operator Summary:
Owner/operator name: INTERFAITH MEDICAL CENTER
Owner/operator address: 555 PROSPECT PL
BROOKLYN, NY 11238
Owner/operator country: US
Owner/operator telephone: 718-935-7070
Owner/operator email: Not reported
Owner/operator fax: Not reported
Owner/operator extension: Not reported
Legal status: Private
Owner/Operator Type: Owner
Owner/Op start date: Not reported
Owner/Op end date: Not reported

Owner/operator name: INTERFAITH MEDICAL CENTER
Owner/operator address: 555 PROSPECT PL
BROOKLYN, NY 11238
Owner/operator country: US
Owner/operator telephone: 718-935-7070
Owner/operator email: Not reported
Owner/operator fax: Not reported
Owner/operator extension: Not reported
Legal status: Private
Owner/Operator Type: Operator
Owner/Op start date: Not reported
Owner/Op end date: Not reported

Handler Activities Summary:
U.S. importer of hazardous waste: No
Mixed waste (haz. and radioactive): No
Recycler of hazardous waste: No
Transporter of hazardous waste: No
Treater, storer or disposer of HW: No
Underground injection activity: No
On-site burner exemption: No
Furnace exemption: No
Used oil fuel burner: No
Used oil processor: No

INTERFAITH MEDICAL CTR - JEWISH HOSPITAL (Continued) **1004758420**

User oil refiner: No
Used oil fuel marketer to burner: No
Used oil Specification marketer: No
Used oil transfer facility: No
Used oil transporter: No

Historical Generators:
Date form received by agency: 01/01/2006
Site name: INTERFAITH MEDICAL CTR - JEWISH HOSPITAL
Classification: Not a generator, verified

Date form received by agency: 04/29/1992
Site name: INTERFAITH MEDICAL CTR - JEWISH HOSPITAL
Classification: Conditionally Exempt Small Quantity Generator

. Waste code: U122
. Waste name: FORMALDEHYDE

. Waste code: U239
. Waste name: BENZENE, DIMETHYL- (I,T)

Violation Status: No violations found

NY MANIFEST:
Country: USA
EPA ID: NYD987000130
Facility Status: Not reported
Location Address 1: 555 PROSPECT AVE
Code: BP
Location Address 2: Not reported
Total Tanks: Not reported
Location City: BROOKLYN
Location State: NY
Location Zip: 11238
Location Zip 4: Not reported

NY MANIFEST:
EPAID: NYD987000130
Mailing Name: INTERFAITH MEDICAL CTR
Mailing Contact: PAULETTE WILLOUGHBY
Mailing Address 1: 555 PROSPECT AVENUE
Mailing Address 2: Not reported
Mailing City: BROOKLYN
Mailing State: NY
Mailing Zip: 11238
Mailing Zip 4: Not reported
Mailing Country: USA
Mailing Phone: 0000000000

NY MANIFEST:
Document ID: NYG2601747
Manifest Status: Not reported
seq: 01
Year: 2001
Trans1 State ID: 24590ANNY
Trans2 State ID: Not reported
Generator Ship Date: 05/18/2001

INTERFAITH MEDICAL CTR - JEWISH HOSPITAL (Continued) **1004758420**

Trans1 Recv Date:	05/18/2001
Trans2 Recv Date:	Not reported
TSD Site Recv Date:	05/23/2001
Part A Recv Date:	Not reported
Part B Recv Date:	Not reported
Generator EPA ID:	NYD987000130
Trans1 EPA ID:	NYR000052373
Trans2 EPA ID:	Not reported
TSDF ID 1:	NYD049178296
TSDF ID 2:	Not reported
Manifest Tracking Number:	Not reported
Import Indicator:	Not reported
Export Indicator:	Not reported
Discr Quantity Indicator:	Not reported
Discr Type Indicator:	Not reported
Discr Residue Indicator:	Not reported
Discr Partial Reject Indicator:	Not reported
Discr Full Reject Indicator:	Not reported
Manifest Ref Number:	Not reported
Alt Facility RCRA ID:	Not reported
Alt Facility Sign Date:	Not reported
MGMT Method Type Code:	Not reported
Waste Code:	D002 - NON-LISTED CORROSIVE WASTES
Waste Code:	Not reported
Waste Code:	Not reported
Waste Code:	Not reported
Waste Code:	Not reported
Waste Code:	Not reported
Quantity:	00050
Units:	P - Pounds
Number of Containers:	001
Container Type:	DM - Metal drums, barrels
Handling Method:	T Chemical, physical, or biological treatment.
Specific Gravity:	01.00
Waste Code:	D002 - NON-LISTED CORROSIVE WASTES
Waste Code:	Not reported
Waste Code:	Not reported
Waste Code:	Not reported
Waste Code:	Not reported
Quantity:	00020
Units:	P - Pounds
Number of Containers:	001
Container Type:	DM - Metal drums, barrels
Handling Method:	T Chemical, physical, or biological treatment.
Specific Gravity:	01.00

Click this hyperlink while viewing on your computer to access
-1 additional NY MANIFEST: record(s) in the EDR Site Report.

400
WNW
1/4-1/2
0.336 mi.
1773 ft.

805-825 ATLANTIC AVENUE
805-825 ATLANTIC AVENUE
BROOKLYN, NY 11238

NY BROWNFIELDS **S118950493**
N/A

Relative:
Lower

Actual:
75 ft.

BROWNFIELDS:

Program:	BCP
Site Code:	512855
Acres:	0.53
HW Code:	C224228
SWIS:	2401
Town:	New York City
Record Added Date:	08/21/2015
Record Updated Date:	06/11/2018
Update By:	MJKOMORO
Site Description:	Location: The site is located in an urban area in the Clinton Hill neighborhood of Brooklyn and is bounded by Atlantic Avenue to the south, Clinton Ave to the east, Vanderbilt Ave to the west, and multiple-family residential buildings to the north. Site Features: The site is occupied by three automotive related businesses, two restaurants and one vacant tenant space. The unit at 809 813 Atlantic Avenue contains a partial cellar that is accessible via trap door on the Atlantic Avenue sidewalk. An exterior patio area is located on the southeastern portion of the property. The site occupies 2 tax lots forming an "L-shaped" area of about 23,080 square feet that faces Atlantic Avenue. Current Zoning and Land Use: The site is located in an R7A residential district with a C2-4 commercial overlay, within an Inclusionary Housing Designated Area. It is currently used for commercial purposes. Past Use of the Site: The western lot (lot 1) was previously developed with residential and retail buildings. Past uses included a plumber/carpenter shop (1887-1950) and an automotive service facility (1938-1969). A car wash was present by 1977 and is still in use. The eastern lot (lot 59), along Atlantic Avenue, housed commercial tenants beginning in the 1930s. These included a paint and oil company, auto repair facilities, and a gas station. By the 1940’s, the lot was occupied by three auto repair facilities, and the gas station, which remained until 1979. A bar and restaurant have occupied the eastern portion of the lot along Clinton Avenue from 2010 to present. A set of six underground petroleum tanks were removed from the site in 2004 in the area of the former gas station. At that time, the soil was sampled and no exceedances were noted. The area was filled with clean material. Site Geology and Hydrogeology: The Site’s subsurface consists of a layer of fill material extending to a depth of up to 13 feet below ground surface (ft bgs) on (eastern) lot 59 and up to 23 ft bgs on (western) lot 1. The fill consists of fine to medium sand with variable amounts of gravel, brick, concrete, and coal ash in the western section of the site, and fine to medium sand with varying amounts of gravel in the eastern section. Native soil has not been encountered during investigation. The area by bedrock is of the Hartland formation, and is comprised of interbedded granulite, schist and amphibolite. The top of bedrock is greater than 50 ft bgs. Depth to groundwater at a nearby site is approximately 30 feet bgs. Groundwater beneath the site is expected to flow towards the west. Regionally, groundwater is assumed to flow in a northwesterly direction toward the East River, which is approximately 1.5 miles northwest of the site.
Env Problem:	Nature and Extent of Contamination: Prelminary sampling was conducted

805-825 ATLANTIC AVENUE (Continued) **S118950493**

	in 2015 and 2016. Results are described below: Soil- The primary concern at this site is metals, such as lead, barium and mercury in soil. The highest value was lead in soil at 4000 ppm, at a depth of 1-2 feet below an existing slab. The restricted residential soil cleanup objective for lead is 400 ppm. Data does not indicate any off-site impacts related to this site. Groundwater- Due to depth and access restrictions, no groundwater samples have been obtained at this site to date. Characterization of groundwater will be pursued during the next stage of the investigation. Soil Vapor - Three soil vapor samples were collected for volatile organic compounds. Slightly elevated levels of petroleum related volatiles were identified. For chlorinated compounds, the highest sample contained 60 micrograms per cubic meter of tetrachloroethylene (PCE), a common dry-cleaning chemical. Data does not indicate any off-site impacts related to this site.
Health Problem:	Information submitted with the BCP application regarding the conditions at the site are currently under review and will be revised as additional information becomes available.
Dump:	False
Structure:	False
Lagoon:	False
Landfill:	False
Pond:	False
Disp Start:	Not reported
Disp Term:	Not reported
Lat/Long:	Not reported
Dell:	Not reported
Record Add:	12/30/2015 8:59:00 AM
Record Upd:	9/21/2017 9:13:00 AM
Updated By:	RECURLEY
Own Op:	Owner
Sub Type:	E
Owner Name:	Not reported
Owner Company:	Superior Associates, LLC
Owner Address:	c/o Crosstown Management Corp.
Owner Addr2:	29-47 41st Avenue, 2nd Floor
Owner City,St,Zip:	Long Island City, NY 11101
Owner Country:	United States of America
Own Op:	Applicant/Requestor
Sub Type:	P03
Owner Name:	Jeffrey Gershon
Owner Company:	550 Clinton Partners LLC
Owner Address:	c/o Hope Street Capital
Owner Addr2:	475 Park Avenue South, Suite 1206
Owner City,St,Zip:	New York, NY 10016
Owner Country:	United States of America
Own Op:	Document Repository
Sub Type:	NNN
Owner Name:	Not reported
Owner Company:	Brooklyn Public Library - Clinton Hill Branch
Owner Address:	380 Washington Avenue
Owner Addr2:	Not reported
Owner City,St,Zip:	Brooklyn, NY 11238
Owner Country:	United States of America
Own Op:	Applicant/Requestor
Sub Type:	P03
Owner Name:	Jeffry Gershon c/o Hope Street Capital

805-825 ATLANTIC AVENUE (Continued) **S118950493**

Owner Company:	539 Vanderbilt Partners LLC
Owner Address:	475 Park Avenue South, Suite 1206
Owner Addr2:	Not reported
Owner City,St,Zip:	New York, NY 10016
Owner Country:	United States of America
Own Op:	Document Repository
Sub Type:	NNN
Owner Name:	Not reported
Owner Company:	Brooklyn Community Board 2
Owner Address:	350 Jay Street, 8th Floor
Owner Addr2:	Not reported
Owner City,St,Zip:	Brooklyn, NY 11201
Owner Country:	United States of America
Own Op:	Owner
Sub Type:	E
Owner Name:	Not reported
Owner Company:	Lichter Family LLC
Owner Address:	551 5th Avenue, 24th Floor
Owner Addr2:	Not reported
Owner City,St,Zip:	New York, NY 10176
Owner Country:	United States of America
HW Code:	C224228
Waste Type:	benzo(a)anthracene
Waste Quantity:	UNKNOWN
Waste Code:	Not reported
HW Code:	C224228
Waste Type:	lead
Waste Quantity:	UNKNOWN
Waste Code:	Not reported
Crossref ID:	Not reported
Cross Ref Type Code:	Not reported
Cross Ref Type:	Not reported
Record Added Date:	Not reported
Record Updated:	Not reported
Updated By:	Not reported

BA401 **583 FRANKLIN AVENUE** **NY VCP** **S118943543**
ESE **583 FRANKLIN AVENUE** **N/A**
1/4-1/2 **NEW YORK CITY, NY**
0.338 mi.
1784 ft. **Site 2 of 2 in cluster BA**

Relative:
Lower

Actual:
81 ft.

VCP NYC:

Project ID:	15CVCP157K
Project Name:	583 FRANKLIN AVENUE
Project Address:	583 FRANKLIN AVENUE
Borough:	BROOKLYN

VCP NYC:

Project ID:	15CVCP157K
File Name:	2015-06-01.RAWP_draft
URL:	http://www.nyc.gov/html/oer/downloads/pdf/repository/NYCBCP_Brooklyn/15CVCP157K/2015-05-28.15CVCP157K.14RHAZ556K.document.583_Franklin_Ave.RAWP.Hydrotech.pdf

Project ID:	15CVCP157K
File Name:	2015-06-01.Factsheet-1
URL:	http://www.nyc.gov/html/oer/downloads/pdf/repository/NYCBCP_Brooklyn/1

583 FRANKLIN AVENUE (Continued) **S118943543**

5CVCP157K/2015-05-28.15CVCP157K.14RHAZ556K.doc.583_Franklin_Ave.Factsheet-1.pdf

Project ID: 15CVCP157K
File Name: 2015-06-01.Translated_Factsheet-1
URL: http://www.nyc.gov/html/oer/downloads/pdf/repository/NYCBCP_Brooklyn/15CVCP157K/2015-05-28.15CVCP157K.583_Franklin_Ave.Translated_Factsheet-1.pdf

Project ID: 15CVCP157K
File Name: 2015-06-01.Translated_CPS
URL: http://www.nyc.gov/html/oer/downloads/pdf/repository/NYCBCP_Brooklyn/15CVCP157K/2015-05-28.15CVCP157K.583_Franklin_Ave.Translated_CPS.pdf

Project ID: 15CVCP157K
File Name: 2017-08-07.RAR
URL: http://www.nyc.gov/html/oer/downloads/pdf/repository/NYCBCP_Brooklyn/15CVCP157K/2017-05-01.14TMP0556K.RARRCR.2017-05-01.14TMP0556K.Final_RAR.583_Franklin_Ave.pdf

Project ID: 15CVCP157K
File Name: 2017-08-07.Factsheet-3
URL: http://www.nyc.gov/html/oer/downloads/pdf/repository/NYCBCP_Brooklyn/15CVCP157K/2017-08-04.14TMP0556K.Fact Sheet 3 (NYC VCP Completion).OER_Final.pdf

Project ID: 15CVCP157K
File Name: 2017-08-07.Translated_Factsheet-3
URL: http://www.nyc.gov/html/oer/downloads/pdf/repository/NYCBCP_Brooklyn/15CVCP157K/2017-07-28.15CVCP157K._583_Franklin Avenue_Factsheet 3_Translation_.pdf

Project ID: 15CVCP157K
File Name: 2015-06-01.RIR
URL: http://www.nyc.gov/html/oer/downloads/pdf/repository/NYCBCP_Brooklyn/15CVCP157K/2014-08-26.15CVCP157K.14RHAZ556K.report.583_Franklin_Ave.RIR.final.pdf

---

402 North 1/4-1/2 0.341 mi. 1802 ft.

NYC DEPT OF ED PUBLIC SCHOOL 56K
170 GATES AVE
BROOKLYN, NY 11238

NY LTANKS **S104516259**
NY Spills **N/A**
NY MANIFEST

Relative: Lower

Actual: 69 ft.

LTANKS:

Facility ID:	9911611
Site ID:	267891
Closed Date:	2000-02-15
Spill Number:	9911611
Spill Date:	2000-01-05
Spill Cause:	Tank Overfill
Spill Source:	Commercial/Industrial
Spill Class:	C3
Cleanup Ceased:	Not reported
SWIS:	2401
Investigator:	SACCACIO
Referred To:	Not reported

NYC DEPT OF ED PUBLIC SCHOOL 56K (Continued) **S104516259**

Reported to Dept:	2000-01-05
CID:	282
Water Affected:	Not reported
Spill Notifier:	Other
Last Inspection:	Not reported
Recommended Penalty:	False
Meets Standard:	False
UST Involvement:	False
Remediation Phase:	0
Date Entered In Computer:	2000-01-05
Spill Record Last Update:	2000-02-15
Spiller Name:	TIM GEORGE
Spiller Company:	PS 56 SCHOOL
Spiller Address:	170 GATES AVE
Spiller County:	001
Spiller Contact:	TIM GEORGE
Spiller Phone:	(718) 391-6570
Spiller Extention:	Not reported
DEC Region:	2
DER Facility ID:	218240
DEC Memo:	""
Remarks:	"THEY HAVE 5 GALLONS OF A UNKNOWN OIL SITTING ON TOP OF 200 GALLONS OF OIL.CON ED#129847 "

All Materials:

Site ID:	267891
Operable Unit ID:	1090311
Operable Unit:	01
Material ID:	555919
Material Code:	0003A
Material Name:	#6 fuel oil
Case No.:	Not reported
Material FA:	Petroleum
Quantity:	.00
Units:	G
Recovered:	.00
Oxygenate:	Not reported

SPILLS:

Facility ID:	0910560
Facility Type:	ER
Spill Number:	0910560
DER Facility ID:	218240
Site ID:	423321
DEC Region:	2
Closed Date:	2011-03-10
Spill Cause:	Equipment Failure
Spill Class:	D4
SWIS:	2401
Spill Date:	2009-12-27
Investigator:	RMPIPER
Referred To:	Not reported
Reported to Dept:	2009-12-27
CID:	Not reported
Water Affected:	Not reported
Spill Source:	Institutional, Educational, Gov., Other

NYC DEPT OF ED PUBLIC SCHOOL 56K (Continued) **S104516259**

Spill Notifier:	Other
Cleanup Ceased:	Not reported
Cleanup Meets Std:	False
Last Inspection:	Not reported
Recommended Penalty:	False
UST Trust:	False
Remediation Phase:	0
Date Entered In Computer:	2009-12-27
Spill Record Last Update:	2011-03-10
Spiller Name:	MATTHEW CARROLL
Spiller Company:	NYC SCHOOL CONSTRUCTION AUTH
Spiller Address:	170 GATES AVE
Spiller Company:	999
Contact Name:	MATTHEW CARROLL
DEC Memo:	"Flem Lee Shue,646-841-3100. Matthew Carroll. Custodian noticed drip from temp boiler. Turned off line, Speedy dry placed down. Spill to concrete. Borings will be conducted. DEC Piper recieved letter report. Spill has been partially cleaned. A cracked filter on the temp burner located in a trailer was the cause. It spilled to the trailer and dripped onto pavers. Three was also an uncovered 5 gal pail of oil next to tank that was displaced by rainwater. Speedy dry was placed down and picked up. 5/17/10= DEC Piper spoke with DREW PArdus. Additional work has been comleted though soil samples were never taken. Drew will schedule sampling and notify me. 3/10/11- DECPiper received closure request. Soil samples revealed VOC's below tagm and SVOCs slightly above. The SVOC were consistent troughout and believe to be derived from urban fill. Based on work to date, this spill is closed. see edocs if warranted."
Remarks:	"Caller reporting a spill of approx 20 galoons of #2 fuel to concrete, possibly soil. Clean up pending."

All Materials:

Site ID:	423321
Operable Unit ID:	1179134
Operable Unit:	01
Material ID:	2172707
Material Code:	0001A
Material Name:	#2 fuel oil
Case No.:	Not reported
Material FA:	Petroleum
Quantity:	20.00
Units:	G
Recovered:	Not reported
Oxygenate:	Not reported

NY MANIFEST:

Country:	USA
EPA ID:	NYR000180539
Facility Status:	Not reported
Location Address 1:	170 GATES AVENUE
Code:	BP
Location Address 2:	Not reported
Total Tanks:	Not reported
Location City:	BROOKLYN
Location State:	NY
Location Zip:	11238

NYC DEPT OF ED PUBLIC SCHOOL 56K (Continued) **S104516259**

Location Zip 4: Not reported

NY MANIFEST:
EPAID: NYR000180539
Mailing Name: NYC DEPT OF ED PUBLIC SCHOOL 56K
Mailing Contact: NYC DEPT OF ED
Mailing Address 1: 30-30 THOMSON AVE
Mailing Address 2: Not reported
Mailing City: LONG ISLAND CITY
Mailing State: NY
Mailing Zip: 11101
Mailing Zip 4: Not reported
Mailing Country: USA
Mailing Phone: 7184728501

NY MANIFEST:
Document ID: Not reported
Manifest Status: Not reported
seq: Not reported
Year: 2011
Trans1 State ID: NJD054126164
Trans2 State ID: Not reported
Generator Ship Date: 08/30/2011
Trans1 Recv Date: 08/30/2011
Trans2 Recv Date: Not reported
TSD Site Recv Date: 09/16/2011
Part A Recv Date: Not reported
Part B Recv Date: Not reported
Generator EPA ID: NYR000180539
Trans1 EPA ID: Not reported
Trans2 EPA ID: Not reported
TSDF ID 1: MID048090633
TSDF ID 2: Not reported
Manifest Tracking Number: 008574689JJK
Import Indicator: N
Export Indicator: N
Discr Quantity Indicator: N
Discr Type Indicator: N
Discr Residue Indicator: N
Discr Partial Reject Indicator: N
Discr Full Reject Indicator: N
Manifest Ref Number: Not reported
Alt Facility RCRA ID: Not reported
Alt Facility Sign Date: Not reported
MGMT Method Type Code: H141
Waste Code: Not reported
Waste Code: Not reported
Waste Code: Not reported
Waste Code: Not reported
Waste Code: Not reported
Waste Code: Not reported
Quantity: 5000.0
Units: K - Kilograms (2.2 pounds)
Number of Containers: 1.0
Container Type: CM - Metal boxes, cases, roll-offs
Handling Method: L Landfill.
Specific Gravity: 1.0

NYC DEPT OF ED PUBLIC SCHOOL 56K (Continued) **S104516259**

Waste Code:	B007
Waste Code 1_2:	Not reported
Waste Code 1_3:	Not reported
Waste Code 1_4:	Not reported
Waste Code 1_5:	Not reported
Waste Code 1_6:	Not reported

Click this hyperlink while viewing on your computer to access
-1 additional NY MANIFEST: record(s) in the EDR Site Report.

BC403 **PUBLIC SCHOOL 3** **NY LTANKS** **S103558124**
ENE **50 JEFFERSON AVE** **NY Spills** **N/A**
1/4-1/2 **BROOKLYN, NY**
0.349 mi.
1844 ft. **Site 2 of 2 in cluster BC**

Relative: **Lower**
Actual: **65 ft.**

LTANKS:

Facility ID:	9809350
Site ID:	108015
Closed Date:	2003-10-09
Spill Number:	9809350
Spill Date:	1998-10-26
Spill Cause:	Tank Overfill
Spill Source:	Institutional, Educational, Gov., Other
Spill Class:	C4
Cleanup Ceased:	Not reported
SWIS:	2401
Investigator:	RWAUSTIN
Referred To:	Not reported
Reported to Dept:	1998-10-26
CID:	281
Water Affected:	Not reported
Spill Notifier:	Other
Last Inspection:	Not reported
Recommended Penalty:	False
Meets Standard:	False
UST Involvement:	False
Remediation Phase:	0
Date Entered In Computer:	1998-10-26
Spill Record Last Update:	2003-10-10
Spiller Name:	Not reported
Spiller Company:	JOHNSON CONTROLS
Spiller Address:	65 COURT ST
Spiller County:	001
Spiller Contact:	FRANK CARDELLO
Spiller Phone:	(718) 624-4842
Spiller Extention:	Not reported
DEC Region:	2
DER Facility ID:	94951
DEC Memo:	"Prior to Sept, 2004 data translation this spill Lead_DEC Field was AUSTIN 10/09/03 - AUSTIN - SURF. SPILL - CLOSED - ORIG. ASSIGNED TO HALE - END"
Remarks:	"TANK OVERFILL AT LOCATION. ALL MATERIAL HAS BEEN RECOVERED. NO CALL BACK REQUESTED AT TIME OF CALL."

All Materials:

Site ID:	108015

PUBLIC SCHOOL 3 (Continued) **S103558124**

Operable Unit ID:	1066624
Operable Unit:	01
Material ID:	316807
Material Code:	0002A
Material Name:	#4 fuel oil
Case No.:	Not reported
Material FA:	Petroleum
Quantity:	30.00
Units:	G
Recovered:	30.00
Oxygenate:	Not reported

SPILLS:

Facility ID:	1407344
Facility Type:	ER
Spill Number:	1407344
DER Facility ID:	94951
Site ID:	500853
DEC Region:	2
Closed Date:	2014-12-17
Spill Cause:	Unknown
Spill Class:	Not reported
SWIS:	2401
Spill Date:	2014-10-15
Investigator:	SXMAHAT
Referred To:	Not reported
Reported to Dept:	2014-10-15
CID:	Not reported
Water Affected:	Not reported
Spill Source:	Institutional, Educational, Gov., Other
Spill Notifier:	Other
Cleanup Ceased:	Not reported
Cleanup Meets Std:	False
Last Inspection:	Not reported
Recommended Penalty:	False
UST Trust:	False
Remediation Phase:	0
Date Entered In Computer:	2014-10-15
Spill Record Last Update:	2015-10-28
Spiller Name:	Not reported
Spiller Company:	NYC SCHOOL CONSTRUCTION AUTHORITY
Spiller Address:	Not reported
Spiller Company:	999
Contact Name:	BOB KANAPARTHI
DEC Memo:	"T/C : DEC Mahat contacted Mr. Kanaparthi inquiring more about the remediation of the site. An email address was provided in oder to receive a progress report on the case. DEC IS WAITING ON A REPORT. 10/22/14: Mahat DEC Mahat received an email from the Mr. Kanaparthi explaining the current status of the case, Email goes like this : Per you request, please see the following status for spill# 1407344 at Public School 3K At the direction of the New York City School Construction Authority, our consultant Divirka and Bartilucci Consulting Engineers (D&B) performed a soil sampling program on October 13, 2014 at P.S. 3 located at 50 Jefferson Avenue, Brooklyn, New York. This work was conducted to support the closure of two underground storage tanks as part of a proposed heating plant upgrade

PUBLIC SCHOOL 3 (Continued) **S103558124**

at Public School 3K. Soil samples collected from borings around the perimeter of the tanks indicated visual and PID impacts at the elevation of the tank invert (approximately 18-23 feet bgs). Analytical results from the soil sampling program are pending from the laboratory. Following receipt of the analytical data a report will be prepared describing the nature and extent of the contamination and will provide recommendations for closure. The report will be submitted to NYSDEC. Concurrently, NYCSCA will be proceeding with the preparation of a bid package to include plans and specifications for the proper closure of these tanks and closeout of the spill. It has been reported that these tanks have not been used in approximately 30 years. Also, during the site inspection by D&B, the tanks were observed to be filled with sand. Therefore, it is unlikely that this is an on-going release. Please feel free to contact me if you have any questions Thank you Steve Goldberg NYCSCA IEH Division 718-752-5022 DEC is waiting for laboratory analysis and a complete report. 12/17/14: Mahat A complete report has been submitted to the Department for a review. It has been uploaded on D2 for a reference. Collected end point samples are below CP 51 guidance standard. The potential source has been reomoved from the site. Futher excavation and remedial activities are not practical due to structural limits. Based on the report, any further investigation is not warrented by the Department. Hence, the spill case will be closed on the DEC database. "

Remarks: "Phase 2 results from soil sample. Indications of what appears to be #6 oil. Samples were located in soil borings in the area of 2 7500G abandoned USTs."

All Materials:

Site ID:	500853
Operable Unit ID:	1250253
Operable Unit:	01
Material ID:	2251940
Material Code:	0003A
Material Name:	#6 fuel oil
Case No.:	Not reported
Material FA:	Petroleum
Quantity:	Not reported
Units:	Not reported
Recovered:	Not reported
Oxygenate:	Not reported

Facility ID:	0413132
Facility Type:	ER
Spill Number:	0413132
DER Facility ID:	94951
Site ID:	338981
DEC Region:	2
Closed Date:	2005-03-18
Spill Cause:	Human Error
Spill Class:	C4
SWIS:	2401
Spill Date:	2005-03-17
Investigator:	MXTIPPLE
Referred To:	Not reported
Reported to Dept:	2005-03-17
CID:	444

PUBLIC SCHOOL 3 (Continued) **S103558124**

Water Affected:	Not reported
Spill Source:	Institutional, Educational, Gov., Other
Spill Notifier:	Other
Cleanup Ceased:	Not reported
Cleanup Meets Std:	True
Last Inspection:	Not reported
Recommended Penalty:	Not reported
UST Trust:	Not reported
Remediation Phase:	0
Date Entered In Computer:	2005-03-17
Spill Record Last Update:	2005-03-21
Spiller Name:	CUSTODIAN
Spiller Company:	PUBLIC SCHOOL 3
Spiller Address:	50 JEFFERSON AVE
Spiller Company:	001
Contact Name:	CUSTODIAN
DEC Memo:	"minor spill all cleaned up"
Remarks:	"CUSTODIAN LEFT THE TOP OFF THE TWO TANKS SO WHILE FILLING IT WAS COMING OUT THE OTHER TANK: ALL CONTAINED AND CLEANING AT THIS TIME;"

All Materials:

Site ID:	338981
Operable Unit ID:	1100900
Operable Unit:	01
Material ID:	581031
Material Code:	0002A
Material Name:	#4 fuel oil
Case No.:	Not reported
Material FA:	Petroleum
Quantity:	8.00
Units:	G
Recovered:	.00
Oxygenate:	Not reported

BD404 **945 BERGEN STREET** **NY VCP** **S118943376**
SE **945 BERGEN STREET** **N/A**
1/4-1/2 **NEW YORK CITY, NY**
0.354 mi.
1867 ft. **Site 1 of 2 in cluster BD**

Relative:
Higher

Actual:
90 ft.

VCP NYC:

Project ID:	14CVCP242K
Project Name:	945 BERGEN STREET
Project Address:	945 BERGEN STREET
Borough:	BROOKLYN

VCP NYC:

Project ID:	14CVCP242K
File Name:	2014-04-22.RIR
URL:	http://www.nyc.gov/html/oer/downloads/pdf/repository/NYCBCP_Brooklyn/14CVCP242K/2014-04-22.RIR.pdf

Project ID:	14CVCP242K
File Name:	2014-04-22.RAWP_Draft
URL:	http://www.nyc.gov/html/oer/downloads/pdf/repository/NYCBCP_Brooklyn/14CVCP242K/2014-04-22.RAWP_Draft.pdf

Project ID:	14CVCP242K

945 BERGEN STREET (Continued) **S118943376**

File Name: 2014-04.22.Factsheet-1
URL: http://www.nyc.gov/html/oer/downloads/pdf/repository/NYCBCP_Brooklyn/14CVCP242K/2014-04-22.Factsheet-1.pdf

Project ID: 14CVCP242K
File Name: 2014-04-22.Translated_Factsheet-1
URL: http://www.nyc.gov/html/oer/downloads/pdf/repository/NYCBCP_Brooklyn/14CVCP242K/2014-04-24.Translated_Factsheet-1.pdf

Project ID: 14CVCP242K
File Name: 2014-04-22.Translated_CPS
URL: http://www.nyc.gov/html/oer/downloads/pdf/repository/NYCBCP_Brooklyn/14CVCP242K/2014-04-24.Translated_CPS.pdf

Project ID: 14CVCP242K
File Name: 2017-03-16.RAR_Part1
URL: http://www.nyc.gov/html/oer/downloads/pdf/repository/NYCBCP_Brooklyn/14CVCP242K/2017-02-14.14TMP0204K.RARRCR.Assembled PDF version of the finalized Hazmat Remedial Action Report V2.pdf

Project ID: 14CVCP242K
File Name: 2017-03-16.RAR_Part2
URL: http://www.nyc.gov/html/oer/downloads/pdf/repository/NYCBCP_Brooklyn/14CVCP242K/RAR part 2.pdf

Project ID: 14CVCP242K
File Name: 2017-03-16.Factsheet-3
URL: http://www.nyc.gov/html/oer/downloads/pdf/repository/NYCBCP_Brooklyn/14CVCP242K/2017-03-17.14CVCP242K.608_Franklin_Ave_Factsheet_3.pdf

Project ID: 14CVCP242K
File Name: 2017-03-16.Translated_Factsheet-3
URL: http://www.nyc.gov/html/oer/downloads/pdf/repository/NYCBCP_Brooklyn/14CVCP242K/2017-03-15.14CVCP242K.608_Franklin_Ave.doc.Translated_Factsheet_3. PDF.pdf

Project ID: 14CVCP242K
File Name: 2017-03-16.Notice_Of_Completion
URL: http://www.nyc.gov/html/oer/downloads/pdf/repository/NYCBCP_Brooklyn/14CVCP242K/NoticeOfCompletion 608 Franklin Ave PDF.pdf

---

BD405 **945 BERGEN STREET** **NY VCP** **S118943387**
SE **945 BERGEN STREET** **N/A**
1/4-1/2 **NEW YORK CITY, NY**
0.354 mi.
1867 ft. **Site 2 of 2 in cluster BD**

Relative:
Higher

Actual:
90 ft.

VCP NYC:
Project ID: 14CVCP254K
Project Name: 945 BERGEN STREET
Project Address: 945 BERGEN STREET
Borough: BROOKLYN

VCP NYC:
Project ID: 14CVCP254K
File Name: 2014-04-22.RIR
URL: http://www.nyc.gov/html/oer/downloads/pdf/repository/NYCBCP_Brooklyn/1

945 BERGEN STREET (Continued) **S118943387**

4CVCP254K/2014-04-22.RIR.pdf

Project ID: 14CVCP254K
File Name: 2015-03-03.RAWP_Draft
URL: http://www.nyc.gov/html/oer/downloads/pdf/repository/NYCBCP_Brooklyn/14CVCP254K/2015-03-03 Site 2 RAWP Final Version.pdf

Project ID: 14CVCP254K
File Name: 2015-03-04.FactSheet-1
URL: http://www.nyc.gov/html/oer/downloads/pdf/repository/NYCBCP_Brooklyn/14CVCP254K/2015-03-04.14CVCP254K.doc.945_Bergen_Street_Factsheet-1.pdf

Project ID: 14CVCP254K
File Name: 2015-03-05.Translated_Factsheet-1
URL: http://www.nyc.gov/html/oer/downloads/pdf/repository/NYCBCP_Brooklyn/14CVCP254K/2015-03-05.14CVCP254K.Translated_Factsheet-1.pdf

Project ID: 14CVCP254K
File Name: 2015-03-05.Translated_CPS
URL: http://www.nyc.gov/html/oer/downloads/pdf/repository/NYCBCP_Brooklyn/14CVCP254K/2015-03-05.14CVCP254K.CPS_Translated.pdf

---

BE406 **479 CLINTON AVE LLC** **NY LTANKS** **S117975730**
NW **479 CLINTON AVE** **N/A**
1/4-1/2 **BROOKLYN, NY**
0.387 mi.
2041 ft. **Site 1 of 2 in cluster BE**

Relative: **Lower**
Actual: **81 ft.**

LTANKS:

Facility ID:	1504072
Site ID:	510401
Closed Date:	2015-09-29
Spill Number:	1504072
Spill Date:	2015-07-16
Spill Cause:	Tank Test Failure
Spill Source:	Commercial/Industrial
Spill Class:	C4
Cleanup Ceased:	Not reported
SWIS:	2401
Investigator:	TJDEMEO
Referred To:	Not reported
Reported to Dept:	2015-07-16
CID:	Not reported
Water Affected:	Not reported
Spill Notifier:	Tank Tester
Last Inspection:	Not reported
Recommended Penalty:	False
Meets Standard:	False
UST Involvement:	False
Remediation Phase:	0
Date Entered In Computer:	2015-07-16
Spill Record Last Update:	2015-09-29
Spiller Name:	CHRIS QUINTANA
Spiller Company:	479 CLINTON AVE LLC
Spiller Address:	479 CLINTON AVE
Spiller County:	999
Spiller Contact:	CHRIS QUINTANA

479 CLINTON AVE LLC (Continued) **S117975730**

Spiller Phone:	(347) 397-8298
Spiller Extention:	Not reported
DEC Region:	2
DER Facility ID:	464975
DEC Memo:	"7/16/15: J.Kann - called Chris Quintana who informed me that this was a dry leak. They are excavating around the tank. A temporary tank has been set up on site. He will forward the owner information. The tank was a 1080 gallon fuel oil tank. 7/17/15: Called Chris again to get the site owner's name. He did not respond, left a message. 7/20/15: J.Kann - received call back from Chris the owner is Jay Arno and his cell number is 347-563-1301. 7/22/15: J.Kann - spoke with Mr. Arno who indicated that the tank was repaired and contaminated soils removed. He said that endpoints samples were collected and that a tank retest was in the process of being done. I confirmed that he was the owner of 479 Clinton Avenue and his mailing address is: Jay Arno Downtown 2502 Avenue U Brooklyn, NY 11229 Informed the owner that the project Manager is Tim DeMeo and emailed him Tim's contact info at jay@downtownclothingstore.com. Placed spill in Tim's name because he was the responder on July 16, 2015. Added Spill/Owner info the TTF Mail Merge file. 9/15/15: As per Jeff, I contacted a consultant named Emily on 9/8/15 at 973-255-7526 who had left him a message regarding this spill. She did not answer and I left her a message. To date she has not called me back. 9/29/15 TJD File review. All Boro Tank has submitted a closure report detailing remedial activities at this property. Following a failed tank tightness test of a 1080 FO UST the tank was emptied, uncovered, cleaned and inspected. Contractor reports (2) pin holes were located approximately centerline of the UST - rolled 1/4 steel sheeting was welded in place to repair tank. Following repairs the fill and vent lines were replaced and the full tank system was reported to have been tested and passed. A total of (21) drums of petroleum contaminated soils were excavated and transported offsite under manifest for disposal. Endpoint samples were collected prior to backfill - all target analytes were within acceptable concentrations. All documentation has been uploaded to DECDOCS. No further action is required. Spill closed."
Remarks:	"investigation, repair, retest pending"

All Materials:

Site ID:	510401
Operable Unit ID:	1259667
Operable Unit:	01
Material ID:	2263003
Material Code:	0001A
Material Name:	#2 fuel oil
Case No.:	Not reported
Material FA:	Petroleum
Quantity:	Not reported
Units:	Not reported
Recovered:	Not reported
Oxygenate:	Not reported

BE407 **900 FULTON ST/BKLYN** **NY LTANKS** **S102141863**
NW **900 FULTON STREET** **NY Spills** **N/A**
1/4-1/2 **NEW YORK CITY, NY**
0.387 mi.
2041 ft. **Site 2 of 2 in cluster BE**

Relative: **Lower**

Actual: **80 ft.**

LTANKS:

Facility ID:	8911055
Site ID:	275863
Closed Date:	1990-02-22
Spill Number:	8911055
Spill Date:	1990-02-21
Spill Cause:	Tank Overfill
Spill Source:	Commercial/Industrial
Spill Class:	Not reported
Cleanup Ceased:	1990-02-22
SWIS:	2401
Investigator:	WILSON
Referred To:	Not reported
Reported to Dept:	1990-02-21
CID:	Not reported
Water Affected:	Not reported
Spill Notifier:	Other
Last Inspection:	Not reported
Recommended Penalty:	False
Meets Standard:	True
UST Involvement:	False
Remediation Phase:	0
Date Entered In Computer:	1990-05-11
Spill Record Last Update:	2004-09-30
Spiller Name:	Not reported
Spiller Company:	Not reported
Spiller Address:	Not reported
Spiller County:	001
Spiller Contact:	Not reported
Spiller Phone:	Not reported
Spiller Extention:	Not reported
DEC Region:	2
DER Facility ID:	224292
DEC Memo:	""
Remarks:	"TANK GAUGE FAULTY, SPILL ON SIDEWALK, SPEEDY DRY APPLIED & PICKED UP."

All Materials:

Site ID:	275863
Operable Unit ID:	938050
Operable Unit:	01
Material ID:	440600
Material Code:	0001A
Material Name:	#2 fuel oil
Case No.:	Not reported
Material FA:	Petroleum
Quantity:	1.00
Units:	G
Recovered:	.00
Oxygenate:	Not reported

SPILLS:

900 FULTON ST/BKLYN (Continued) **S102141863**

Facility ID:	9013121
Facility Type:	ER
Spill Number:	9013121
DER Facility ID:	224292
Site ID:	275864
DEC Region:	2
Closed Date:	1995-05-25
Spill Cause:	Equipment Failure
Spill Class:	C3
SWIS:	2401
Spill Date:	1991-03-25
Investigator:	WILSON
Referred To:	Not reported
Reported to Dept:	1991-03-25
CID:	Not reported
Water Affected:	Not reported
Spill Source:	Tank Truck
Spill Notifier:	Responsible Party
Cleanup Ceased:	1995-05-25
Cleanup Meets Std:	True
Last Inspection:	Not reported
Recommended Penalty:	False
UST Trust:	False
Remediation Phase:	0
Date Entered In Computer:	1991-04-04
Spill Record Last Update:	1995-05-25
Spiller Name:	Not reported
Spiller Company:	BAERENLAU
Spiller Address:	740 JAMAICA AVENUE
Spiller Company:	001
Contact Name:	Not reported
DEC Memo:	""
Remarks:	"FAULTY GAUGE, APPLIED SPEEDY DRY."

All Materials:

Site ID:	275864
Operable Unit ID:	953038
Operable Unit:	01
Material ID:	426014
Material Code:	0001A
Material Name:	#2 fuel oil
Case No.:	Not reported
Material FA:	Petroleum
Quantity:	1.00
Units:	G
Recovered:	.00
Oxygenate:	Not reported

408
NW
1/4-1/2
0.399 mi.
2108 ft.

840 FULTON STREET
840 FULTON STREET
NEW YORK CITY, NY

NY VCP **S118943537**
N/A

Relative:
Lower

Actual:
78 ft.

VCP NYC:
Project ID: 15CVCP151K
Project Name: 840 FULTON STREET
Project Address: 840 FULTON STREET
Borough: BROOKLYN

VCP NYC:
Project ID: 15CVCP151K
File Name: 2015-03-31.RIR_DRAFT
URL: http://www.nyc.gov/html/oer/downloads/pdf/repository/NYCBCP_Brooklyn/15CVCP151K/840 Fulton Street RIR EBC V1.pdf

Project ID: 15CVCP151K
File Name: 2015-05-18.RAWP_DRAFT
URL: http://www.nyc.gov/html/oer/downloads/pdf/repository/NYCBCP_Brooklyn/15CVCP151K/Remedial Action Work Plan - 840 Fulton Street Brooklyn NY - EBC - April 2015 - EBC V1 5_6_15 - Copy.pdf

Project ID: 15CVCP151K
File Name: 2015-04-07.Phase_I
URL: http://www.nyc.gov/html/oer/downloads/pdf/repository/NYCBCP_Brooklyn/15CVCP151K/2014-04-07.14EH-N480K.report.Phase_I_-_840_Fulton_Brooklyn_NY_4.pdf

Project ID: 15CVCP151K
File Name: 2015-04-07.Phase_II
URL: http://www.nyc.gov/html/oer/downloads/pdf/repository/NYCBCP_Brooklyn/15CVCP151K/2014-04-07.14EH-N480K.report.840_Fulton_Ave_Phase_II_Report__2-17-14_.pdf

---

409
WSW
1/4-1/2
0.412 mi.
2175 ft.

651 VANDERBILT AVE/BKLYN
651 VANDERBILT AVE
BROOKLYN, NY

NY LTANKS **S106703194**
N/A

Relative:
Higher

Actual:
106 ft.

LTANKS:
Facility ID: 8710118
Site ID: 209238
Closed Date: 1993-11-05
Spill Number: 8710118
Spill Date: 1988-03-02
Spill Cause: Tank Test Failure
Spill Source: Commercial/Industrial
Spill Class: C4
Cleanup Ceased: 1993-11-05
SWIS: 2401
Investigator: BATTISTA
Referred To: Not reported
Reported to Dept: 1988-03-02
CID: Not reported
Water Affected: Not reported
Spill Notifier: Tank Tester

651 VANDERBILT AVE/BKLYN (Continued) **S106703194**

Last Inspection:	Not reported
Recommended Penalty:	False
Meets Standard:	False
UST Involvement:	False
Remediation Phase:	0
Date Entered In Computer:	1988-03-16
Spill Record Last Update:	2003-11-18
Spiller Name:	Not reported
Spiller Company:	STEVE HYATT
Spiller Address:	Not reported
Spiller County:	001
Spiller Contact:	Not reported
Spiller Phone:	Not reported
Spiller Extention:	Not reported
DEC Region:	2
DER Facility ID:	173514
DEC Memo:	""
Remarks:	"15K TANK FAILED WITH A LEAK RATE OF -.293GPH, WILL EXCAVATE, ISOLATE AND RETEST."

All TTF:

Facility ID:	8710118
Spill Number:	8710118
Spill Tank Test:	1533358
Site ID:	209238
Tank Number:	Not reported
Tank Size:	0
Material:	0001
EPA UST:	Not reported
UST:	Not reported
Cause:	Not reported
Source:	Not reported
Test Method:	00
Test Method 2:	Unknown
Leak Rate:	.00
Gross Fail:	Not reported
Modified By:	Spills
Last Modified Date:	Not reported

All Materials:

Site ID:	209238
Operable Unit ID:	915048
Operable Unit:	01
Material ID:	461902
Material Code:	0001A
Material Name:	#2 fuel oil
Case No.:	Not reported
Material FA:	Petroleum
Quantity:	-1.00
Units:	L
Recovered:	.00
Oxygenate:	Not reported

410
East
1/4-1/2
0.422 mi.
2227 ft.

EXXONMOBIL
1143 ATLANTIC AVENUE
BROOKLYN, NY 11216

NY LTANKS **S102560459**
NY Spills **N/A**

Relative:
Lower

Actual:
74 ft.

LTANKS:

Facility ID:	8808500
Site ID:	256714
Closed Date:	2015-10-20
Spill Number:	8808500
Spill Date:	1989-01-25
Spill Cause:	Tank Test Failure
Spill Source:	Gasoline Station or other PBS Facility
Spill Class:	A3
Cleanup Ceased:	2005-08-03
SWIS:	2401
Investigator:	JAKOLLEE
Referred To:	Not reported
Reported to Dept:	1989-01-26
CID:	Not reported
Water Affected:	Not reported
Spill Notifier:	Tank Tester
Last Inspection:	Not reported
Recommended Penalty:	False
Meets Standard:	False
UST Involvement:	True
Remediation Phase:	0
Date Entered In Computer:	1989-01-26
Spill Record Last Update:	2015-10-20
Spiller Name:	Not reported
Spiller Company:	SPARTAN PETROLEUM
Spiller Address:	3333 NEW HYDE PARK RD
Spiller County:	001
Spiller Contact:	Not reported
Spiller Phone:	Not reported
Spiller Extention:	Not reported
DEC Region:	2
DER Facility ID:	158293
DEC Memo:	"8/1/95 Northland Marketing Corp. (Joseph Macchia) submitted corrective action plan. 8/7/95 Macchia informed DEC that borings were performed and to contact Walter Berninger at (516) 588-2251. Walter received info for Fenley & Nichol borings. Will mail 4 boring logs and associated lab analysis. No map indicating locations. Investigation most probably performed in conjuction with tank test failure and in vicinity of tanks & piping. 8/11/95 Received boring logs from F&N 1/2/89 completed due to TTF. 8/15/95 J. Rommel and K. O'Dowd conducted PBS inspection. Unregistered tanks in leased portion of property (minimum 3). Product in stick manhole for Regular U/L. Apparent antifreeze and transmission fluid surface spills. Apparent recurring spill by diesel pump island. 6 vent lines and 4 tanks. Concrete in very poor condition-increased possibility for surface spills to leach into subsurface. Could not ID location of F&N 12/89 borings. Leasing portion of property since 8/7/95. 8/21/95 DEC approved CAP. CAP to be implemented within 10 days of receipt. An investigation plan will be submitted within 15 days. 9/29/95 DEC sent Northland comments on Investigation Plan. 12/4/95 As per W. Berninger. BEI on site today with air rotary rig. Down 35' and did not encounter GW. Maybe caused by hot air injected (maybe within

EXXONMOBIL (Continued) **S102560459**

water table but can't tell). Rethinking approach. 12/6/95 Down hole hammer got stuck, formation caved in. Propose to case top 20' and drill deeper. Air rotary to break rubble and then switch to hollow-stem auger(small diameter). 1/30/96 S. Muller, BEI, called to report 2 wells were installed last week. DTW 68'bgs. Boring near Atlantic clean. He determined that groundwater flow direction probably NNW. He wants to gain access into fenced area. 2 more wells are planned for installation. 1/31/96 On site during installation. 4/15/96 MW-1 Pet. Odor 70', 5.5ppm HNU soil, 3392ppb gw MW-2 Clean, 1.8ppm HNU soil, 1134ppb gw MW-3 27.4ppm HNU soil, 25,436ppb gw BEI recommends additional MWs to define plume and confirm its origin. As per C. Nalbone, flying Citgo flag. Singh (Citygas) operating/testing. Spill 9614595 reported 3/13/97 for product in wells and odor complaints. J. Rommel/K. O'Dowd Notes: 3/20/97 Spoke to Manager of Wendy's, Rommel Smith. Vapor problem during deliveries, especially in women's bathroom. Floor drain in office did not show readings with Crocon. Stated there's usually a delay between delivery and when vapors start. Singh and L. Macchia on site. Checked 3 wells with bailer. S. Muller's sonic tap - 3.875 product detected in MW-3. Required that weekly monitoring and bailing visits start immediately and that DEC be present during first visit. Continue delineation as previously required. Schedule to take readings at Wendy's during next delivery. (Appears to be same situation as Cooper Ave. Singh's delivery trucks not properly using stage II vapor recovery.) Wendy's manager says theres a delay of about 2 weeks but deliveries every week?? 3/31/97 Site visit with S. Muller, BEI, and Singh, Citygas. Macchia did not show. Checked 3 MWs. No product in any. MW-3 strong gas odor. No vapor complaints from Wendy's since last visit. Northland must perform investigation of entire site. Singh states Northland owns carwash, Wendy's and Citgo property. 3/31/97 DEC sent requirements of Northland. Investigation Plan due 4/15/97. 4/2/97 Site visit, K. O'Dowd & J. Rommel. Witnessed delivery of 2400gal regular and 400gal premium. Checked Wendy's electrical circuit board bathroom and office drain/house trap. No vapors detected. Wendy's at 1125 Atlantic Ave (718-622-1381). Savoy car wash at 1119 Atlantic Ave (718-622-7429). Thieved 3 MWs. No product. Need to sample wells for dissolved. Odor in all wells is of a new release. Strongest downgradient. Wendy's has an unusually large Brooklyn Union Gas meter in back. Vapors possibly travelling through electrical conduits. Located upsidedown J sanitary vent in back of Wendy's. Where does sewer leave Wendy's? Savoy car wash has a GW pump in front of bay area to supplement city water supply when very busy. Supposedly, they have a LI Well permit, but were unable to present it. He did not know pumping rate. Overflow from wash area discharges to sewer. 4/24/96 Received Subsurface Investigation Report(BEI, 4/15/96) for spill #8808500. MW-1 and MW-2 were installed to 78'bgs and MW-3 to 76'bgs. Total BTEX 3392ppb, 1134ppb and 25,436 respectively. 7/23/96 DEC requires additional delineation. 11/6/97 Berninger requested weekly groundwater monitoring stop. Reply sent 11/25/97 denying request. 8/26/98 DEC approves Investigation Plan (Impact, 8/12/98). 9/24/98 Spill #9807751 reported as UST line failure. 12/98-1/99 Three additional monitoring wells(MW-4, MW-5, MW-6) installed. 2gal water/product was bailed from MW-4 (5.3 LNAPL). 3/10/99 Impact Environmental reports MW-3 and MW-4 observed with 0.13' and 0.74' LNAPL respectively. An automated free product recovery system being considered. 8/19/99 Impact reports a new Mobil station being constructed and all USTs and system components removed. 10/22/99 UST

EXXONMOBIL (Continued) **S102560459**

Closure Report submitted (Impact, 10/20/99). 21 USTs removed. 3 X 4000gal gasoline tanks removed from the north area(concrete encased). 9 X 750gal tanks were removed from the south area(concrete encased). 2 X 3000gal, 1 X 1000gal gas USTs in south area were observed to be abandoned and filled with concrete. 5 X 100gal empty tanks removed from the south area. 1 X 1000gal fuel oil tank removed from area 3. Endpoint samples show VOC/SVOC concentrations above soil cleanup guidance in all three excavations. Removed 3200 tons of contaminated soil. All wells destroyed and replaced. Report recommends remediation. Quarterly monitoring reports received 7/24/01, 12/5/01, 8/27/02, 1/15/04 prepared by Impact. 6/13/01, 7/18/01 EFR events for MW-3, MW-4, MW-5. 30gal LNAPL was recovered during each event. The recovery system is a compact skimming system used in conjuction with the SVES. Wells were on monthly product recovery schedule. The remediation system that was installed on the property consists of two soil vapor extraction well clusters(SVE-1/MW-5, SVE-2/MW-3), one monitoring well (MW-4) and two blowers. Screens of SVE wells are set at different levels through vadose and saturated zones. The SVES is manifolded to operate each well cluster independent of the other. (Startup date unknown). 3/10/04 Received 1Q04 monitoring report. MW-3, MW-4 and MW-5 are hottest. MW-6, across Bedford Ave is the edge of the plume. Upgradient wells Mw-1 and MW-2 are clean. May need to install well downgradient/north of MW-4 but appears plume migration is minimal. GW direction varies. Monthly monitoring for LNAPL. SVE effluent is below benzene emission limit(250cfm, 20' stack). 6/18/04 Received 2Q2004 monitoring report. BTEX ranged from ND(MW-1, MW-2, MW-6) to 22526ppb(MW-4). MTBE ranged from ND(MW-1, MW-2, MW6) to 95ppb(MW-5). 6/21/04 Received addendum to approved RAP. Three air sparge wells will be installed to approx 78'bgs, with 2' of screen, connected to 1 pipe. A 3HP compressor is expected to provide approx 8-10CFM at 10psi to each sparge well. Air sparge pilot testing will be conducted to verify pressure, flow and equipment size assumptions. The existing SVE system consists of two SVE well clusters, one well MW-4 that is connected to the SVE system and two blower units. Each blower is capable of inducing airflow of 125cfm at approx 60 of water for a total flow of 250cfm. Startup testing will be done upon completion of upgrade activities. SVES & Sparge vacuums, pressures and radii of influence will be measured to ensure vapor capture and sparge system efficacy. Following startup, the system will be monitored weekly for one month to assure proper system operation. 6/30/04 Meeting with Spartan Petroleum and Impact Environmental. Previously an Exxon. Impact plans on system modification. Asked them to confirm the well screen was above the water table and water is where it was last year. Proposing to sparge. March 2003 was the last time free product was detected. Dissolved now. 200tons of contaminated soil was removed. 9/15/04 Received 3Q2004 monitoring report. BTEX ranged from ND(MW-1,2,6) to 8180ppb(MW-4). MTBE ranged from ND(MW-1,2,6) to 644ppb(MW-4). 2/8/05 Received 4Q04 monitoring report. BTEX ranged from ND(MW-1,2) to 7527ppb(MW-4). MTBE ranged from ND(MW-1,2,3) to less than 100ppb(MW-5, diluted). 7/7/05 Received 1Q05 monitoring report. BTEX ranged from ND(MW-1,2) to 5650ppb(MW-5). MTBE was ND in all wells. Estimated 454lbs of hydrocarbons recovered. 8/9/05 STIP effective. 9/28/05 Received 2Q05 and 3Q05 monitoring reports. 2Q05- results from 5/23/05 - BTEX ranged from ND(MW-1,2) to 6448ppb(MW-5/SVE-1). Max MTBE at 3ppb in MW-1. As of 8/2/05, estimated 594lbs of hydrocarbons recovered. 3Q05- results from 8/2/05- BTEX ranged from ND(MW-1,2,6) to 5290ppb(MW-5/SVE-1). 4Q05 -

EXXONMOBIL (Continued) **S102560459**

results from 11/14/05 - BTEX ranged from ND(MW-1,2) to 4953ppb(MW-5/SVE-1). 3/30/06 1Q06 - results from 2/15/06 - BTEX from 70ppb(MW-6) to 3590ppb(SVE-1/MW-5). 6/30/06 DEC lead transferred from K. Foley to J.A. Maisonave. - JAM 11/14/06 Reviewed Quarterly Monitoring Report for 2nd Qtr 2006, submitted by Impact Env. Total VOCs in groundwater ranged from ND to 6760 ug/L in well MW-5. The system is operating in compliance. Reviewed Quarterly Monitoring Report for 3rd Qtr 2006, submitted by Impact Env. Total VOCs in groundwater ranged from ND to 6630 ug/L in well MW-3. The system is operating in compliance. - JAM 3/21/07 Reviewed Quarterly Monitoring Report for 4th Qtr 2006, submitted by Impact Env. Total VOCs in groundwater ranged from ND to 4683 ug/L in well MW-5. The system is operating in compliance. - JAM 6/14/07 Reviewed Quarterly Monitoring Report for 1st Qtr 2007, submitted by Impact Env. Total VOCs in groundwater ranged from ND to 4799 ug/L in well MW-5. The system is operating in compliance. - JAM 11/26/07 Reviewed Quarterly Monitoring Rpt for 2nd Qtr 2007, submitted by Impact Envt'l. Total VOCs in GW ranged from ND to 3833 ug/L in well MW-3. System is operating in compliance. Reviewed Quarterly Monitoring Rpt for 3rd Qtr 2007, submitted by Impact Envt'l. Total VOCs in GW ranged from ND to 3279 ug/L in well MW-5. System is operating in compliance. I called Hal Benjamin at Impact Envt'l and requested that influent and effluent air streams be sampled and analyzed for VOCs. He said he will discuss with RP and get back to me. - JAM 02/09/11: This spill case transferred from J. Maisonave to J. Kolleeny. - JK 01/09/12: Reviewed 2nd Quarter 2011 monitoring rpt by Impact Envt'l (in eDocs), dated 8/10/11 (CD submitted 10/10/11). Results of 5/27/11 GW sampling event show MW-8 had 6,444 ug/L total VOCs (up from ND in Feb. 2011). Rpt says PID screening of AS/SVE system vapor discharge shows discharge in compliance with benzene limit. - J. Kolleeny 02/24/12: Reviewed 3rd Quarter 2011 mon rpt by Impact Envt'l (in eDocs), dated 12/30/11. GW samples collected on 9/12/11 showed low to moderate levels of dissolved-phase contam in wells MW-4 & MW-6; however, MW-5 and MW-8 were dry and could not be sampled. Rpt says PID screening of AS/SVE system vapor discharge shows discharge in compliance with benzene limit. - JK 03/09/12: I closed spill case 0912321 for waste oil UST at this site. Sent spill closure letter via email to Mr. Harvinder Singh of Bolla EM Realty LLC, stating: Dear Mr. Singh: Please see attached spill closure letter regarding spill case 0912321. A hard copy of this letter will not be forwarded. As noted in letter, spill no. 8808500, for gasoline-related contamination at site, remains open. All monitoring, vapor extraction and air sparging wells at site should remain open for ongoing monitoring and remediation of contamination related to that spill. Feel free to contact me if you have any questions. - J. Kolleeny 02/13/13: On 2/12/13, I sent email to Hal Benjamin of Impact Envt'l, cc's to Kevin Kleaka and Michael Bluight also of Impact: Hal, I haven't received any monitoring rpts for this site since 3rd quarter 2011 rpt; I think I had some discussions with either you or Kevin Keaka regarding work done at site by Exxon-Mobil's consultant (Kleinfelder), and fact that their site plans differed considerably from Impact Envt'l's site plans. But I never heard back from Impact after that. Can you please provide an update on this spill site, and/or let me know who is now project manager for Impact? After sending email, received phone call from Michael Bluight of Impact, who said he is now PM and that they are finishing up monitoring rpts for 4th qtr 2011 and all 4 qtrs of 2012, with sampling of wells installed by Impact and also wells installed

EXXONMOBIL (Continued) **S102560459**

by Kleinfelder. He sent follow-up email: Jon, I will be taking over as project manager for this site. I am currently finalizing QMR rpts for Site. Said final rpts will include sampling results from: 4th qtr 2011 (sampled 12/13/11) 1st qtr 2012 (sampled 2/14/12) 2nd qtr 2012 (sampled 6/27/12) 3rd qtr 2012 (sampled 10/5/12) 4th qtr 2012 (sampled 12/28/12) As per our conversation, GW samples were collected during 2nd, 3rd and 4th quarters of 2012, from wells in current monitoring network, and from on-site monitoring wells installed by Kleinfelder East, Inc. during its 2010 Phase II Envt'l Site Assessment work. An annual GW monitoring rpt for 2012, consolidating data obtained from all four quarters in 2012, can be constructed and submitted to NYSDEC in lieu of four separate rpts, if preferred. Please call me if you have any questions and/or concerns. On 2/13/13, I sent email reply: Michael, Thanks for your response, it was nice speaking with you yesterday. Please send a separate rpt for 4th Quarter of 2011, but I like your suggestion of sending one annual rpt for 2012 consolidating data for four quarters of 2012. However, let's return to quarterly monitoring rpts for 2013. Most importantly, rpt for 2012 should include evaluation of remedial progress and recommendations for further actions to move this spill case toward closure. - J. Kolleeny 03/27/13: On 3/25/13, received Quarterly Monitoring Rpt for 4th Quarter 2011 and GW Mon Rpt - 2012 Annual Rpt by Impact Envt'l, both dated 3/21/13 (both in eDocs). On 3/27/13, received email from Michael Bluight of Impact: Jon, we are having a few problems with our UPS overnight service as of late& just wanted to make sure you received hard copy (with electronic copy on CD) of rpts for this site? 1st quarter [2013] GW monitoring / sampling event is scheduled to be performed within next 5 to 7 business days. I sent email reply if rpt(s) include any recommendations that require DEC response. Michael sent reply: For Atlantic Avenue, we will still continue monitoring and operating remedial system as before. Only revision was incorporation of certain monitoring wells installed by Kleinfelder during a phase II investigation a few years back and deletion of existing wells in profile, located on western side of Site. Majority of detections in GW samples and identified location of dissolved phase in GW, is located on eastern side of Site. I listed our proposed revised monitoring network in conclusions section of 2012 annual rpt. Please call me if you have any questions and or concerns with rpt information and thank again for your assistance. - JK 04/03/13: Received email from Michael Bluight of Impact Envt'l: Jon, just a follow-up for 1143 Atlantic Avenue, Brooklyn, NY. We were planning to conduct next quarterly sampling round tomorrow at site. As per your below correspondence, we recommended revising GW monitoring network to consist of wells: MW-1, MW-4, MW-5, MW-8, MW-E, MW-G and MW-H. We will gauge ALL site wells (helps tighten up GW contour map). Is this recommended revision OK?Thanks as always for your assistance with this project and please call me if you have any questions and/or concerns. I sent email reply: Michael, I've quickly looked over 4th quarter 2011 monitoring rpt and 2012 annual monitoring rpt for this site, and wells you've listed are approved for sampling, but in addition to those wells, I'd like you to also include well MW-6. Well MW-6 helps provide off-site delineation, and had 196 ug/L total BTEX when last sampled in December 2012. Not a very high result, but evidence of an off-site impact that should continue to be monitored. I also want to reserve right to request that other wells be added back into monitoring program, if there are reasons to do so. Please let me know if you have any questions or

EXXONMOBIL (Continued) **S102560459**

comments. - J. Kolleeny 04/03/13: Completed review of QMR for 4th Quarter 2011 by Impact Envt'l, dated 3/21/13 (in eDocs). Rpt states that SVE/AS system is operating, recovering hydrocarbons, and that PID screening of vapor effluent indicates benzene is in compliance with discharge limit. GW sampling in Dec. 2011 shows significant impact in well MW-3, with 2,677 ug/L total BTEX (was reportedly ND for BTEX when sampled in May and Sept. 2011, but had 2,940 ug/L tBTEX in Sept. 2009); off-site well MW-6 had 123 ug/L tBTEX (down from 415 ug/L in Sept. 2011). Several important wells were not sampled, e.g., MW-5 and MW-8, nor were any of wells installed by Kleinfelder as part of Phase II Assmt sampled. Rpt states that Impact will attempt to recondition wells MW-5 and MW-8 so they can be sampled in future monitoring events. - JK 04/04/13: Reviewed GW Mon Rpt 2012 Annual Rpt by Impact Envt'l, dated 3/21/13 (in eDocs). Rpt presents data for all four quarters of 2012. On-site AS/SVE system operated throughout period; PID screening indicates effluent was in compliance with benzene discharge limit. GW samples were collected from usual wells in Feb. 2012, and from most of those wells plus wells installed by Kleinfelder in June, October and December 2012. Overall, data show significant GW impacts in wells MW-3, which had 2,730 ug/L total BTEX in Feb. 2012, up from 2,677 ug/L in Dec. 2011 (not sampled in 2nd, 3rd & 4th quarters of 2012); well MW-G, which had 920 ug/L tBTEX in June 2012, 1,190 ug/L in Oct. 2012 and 3,100 ug/L in Dec. 2012 (had 4,794 ug/L tBTEX when sampled in June 2010); and well MW-H, which had 6,050 ug/L tBTEX in June 2012, 3,110 ug/L in Oct. 2012 and 910 ug/L in Dec. 2012. Off-site well MW-6 had 196 ug/L tBTEX in Dec. 2012. Wells MW-5 and MW-8 were not sampled during 2012. Rpt proposes revised well network for quarterly monitoring, comprising wells MW-1, MW-4, MW-5, MW-8, MW-E, MW-G and MW-H (Impact will attempt to recondition wells MW-5 and MW-8 for sampling). As noted above, I sent email on 4/3/13 approving these wells for sampling but adding well MW-6 to monitor off-site impacts and stating that DEC reserves right to add back other wells as needed. Operation and monitoring of SVE/AS system and quarterly GW monitoring will continue, with 1st quarter 2013 GW sampling event expected to occur in late March 2013. - J. Kolleeny 03/18/14: Reviewed 2013 Semi-Annual GW Monitoring Rpt dated 11/20/13, by Impact Envt'l, received by email from Julianna de la Fuente of Impact on 12/2/13 (in eDocs). Results of GW sampling in April & June 2013 (i.e., 1st & 2nd quarters 2013) showed well MW-4 had 171 ug/L total BTEX in April 2013 (up from 1 ug/L in Dec. 2012), and had 20 ug/L tBTEX in June 2013; well MW-6 had 546 ug/L tBTEX in April 2013 (up from 196 ug/L in Dec. 2013) and 475 ug/L tBTEX in June 2013; well MW-G had 2,190 ug/L tBTEX in April 2013 (down from 3,100 ug/L in Dec. 2012) and 560 ug/L tBTEX in June 2013; well MW-H had 1,799 ug/L tBTEX in April 2013 (up from 910 ug/L in Dec. 2013) and 2,840 ug/L in June 2013. Well MW-3 has been damaged and could not be accessed for sampling in April/June 2013, but well MW-H is very close by; wells MW-5 and MW-8 were dry and could not be sampled in April/June 2013. Based on data, Impacts recommends continuing with quarterly GW monitoring/sampling from agreed-upon well network. - J. Kolleeny 08/15/14: Reviewed Semi-Annual GW Mon Rpt for 3rd & 4th Quarters 2013 by Impact Envt'l, dated 4/11/14 (in DecDocs). Results of GW sampling in Sept. & Dec. 2013 showed only significant GW impacts in well MW-G, which had 1,499 ug/L total BTEX in Sept. 2013 (up from 560 ug/L in June 2013) and increased to 1,910 ug/L tBTEX in Dec. 2013; and well MW-H, which had 2,594 ug/L tBTEX in Sept. 2013 (down from 2,840 ug/L in June 2013), and decreased to 761 ug/L tBTEX

EXXONMOBIL (Continued) **S102560459**

in Dec. 2013. Wells MW-5 and MW-9 were dry and could not be sampled. I sent email to Juliana de la Fuente of Impact, cc to Kevin Keaka of Impact, asking if Impact ever tried to recondition wells MW-5 & MW-8 as stated in an earlier rpt, noting that it's important to sample these wells, which have had high VOC levels in past, and that if wells cannot be reconditioned, they may have to be reinstalled to greater depth to hit GW. I also asked that GW data tables in future rpts include line for total VOCs in addition to total BTEX. - J. Kolleeny 01/22/15: Received phone call from Kevin Kleaka of Impact Envt'l, asking if he could meet with me on 1/28/15 to discuss improvements in GW quality and possibility of shutting down SVE system at site. I agreed to meet on 1/28/15; Kevin sent site map and GW data table with recent sampling data. I asked if he had any SVE system vapor recovery data, he sent table with data from PID screening of system's vapor recovery. Site plan and data tables in DecDocs as brief. - J. Kolleeny 01/28/15: Met with Kevin Kleaka of Impact Envt'l to discuss site. GW data for 4 quarters of 2014 show all wells being sampled below 1,000 ug/L total BTEX, except for well MW-H which had 1,386 ug/L tBTEX on 9/16/14 (but decreased to 798 ug/L tBTEX in Dec. 2014). These wells also show fairly consistent decreasing trends over time. However, well well MW-5 had 1,093 ug/L tBTEX when last sampled in Sept. 2009 and well MW-8 had 3,427 ug/L tBTEX when last sampled in May 2011, but sampling of these wells was discontinued because they have gone dry. According to Kevin, depth to water at site is ~80 ft. PID screening of SVE system vapor recovery shows mainly low PID readings for past several yrs, with temporary increases in first half of 2014 - went from 3 ppm in Dec. 2013 to 127 ppm in Jan. 2014, 21.5 ppm in Feb. 2014, 59.6 ppm in March 2014, 25.8 ppm in May 2014, 16.0 ppm in June 2014, then settled back to single digitsin July 2014 and was only 0.5 ppm in Dec. 2014. Based on decreasing GW contam levels & trends and low hydrocarbon vapor recovery of system, Impact is proposing shutting down system and considering site for spill closure. I asked that system be pulsed, that a vapor influent sample be collected for lab analysis, and that another round of GW sampling of selected wells be performed to confirm levels and trends, and that if data support closure in their view, they include risk assessment/sensitive receptor evaluation for residual impacts in report requesting closure. They agreed to these requests. Afterward, Kevin sent follow-up email to summarize discussion at meeting: Jonathan - Thank you again for meeting with me today regarding this site. As discussed, below is a brief summary of tasks we agreed to complete for 1st quarter [2015] pursuant toward closure of spill. 1. A system influent sample will be collected and analyzed for VOCs by TO-14 during next site visit. 2. Remedial system will be pulsed during first quarter. Pulsing will include effluent readings with a PID for possible rebound . 3. Next quarterly GW sampling event for 1st Qtr (likely in March) will only include wells MW-H, MW-4, MW-E and MW-G. DTW readings will be recorded from all on-site wells during above GW sampling event for purpose of providing current GW flow direction. If system shutdown/pulsing doesn t show any significant recovery of residual contamination and next GW sampling data is consistent with and/or lower than existing data set, we will be requesting closure of spill inclusive of a risk assessment. Thank you, please advise if you have any comments based on above points. I wrote back: Kevin, It was nice meeting with you today. My only comment on your summary of today s discussion is that I was thinking that system influent sample for TO-14 analysis should

EXXONMOBIL (Continued) **S102560459**

be taken when pulsing system, i.e., after system has been down for a while and then re-started, which would presumably be maximum hydrocarbon recovery one is likely to see from system at this point. If you think this doesn t make sense, please let me know. Another option (though more expensive) would be to collect a vapor sample for lab analysis during next site visit, as you ve stated below, and then collect one more TO-14 sample after pulsing system off and back on (as I suggested above), which would allow a direct comparison of pre-pulsing and post-pulsing hydrocarbon recovery. Kevin replied: Thanks Jonathan - We will collect an influent sample both before system is shut down for pulsing and at end of 1st qtr (likely when we collect GW samples) after a few cycles of pulsing. I agree this will be useful for comparison purposes. - JK 10/20/15: Reviewed Closure Request Rpt by Impact Envt'l dated 9/21/15 (in DecDocs). Rpt summarizes past investigative and remedial actions at site, presents recent & historical GW sample data and system operational data, plus includes risk assessment/sensitive receptor survey in support of spill closure request. Rpt states that total of 21 USTs were removed from site in 1999, and ~3,200 tons of petroleum-impacted soil were excavated and removed. An SVE system was installed in 2000; VEFR events were performed on several wells in 2001-2002, recovering ~325 gals of LNAPL; no LNAPL has been observed in site wells since 2003. In 2004, system was upgraded to include air sparging. As requested by DEC, remedial system was pulsed by alternately being shut down & restarted in Feb. and March 2015; vapor influent samples collected before shutdown and after re-start showed no significant increase in hydrocarbon recovery (in fact, neither sample had significant VOCs), suggesting system has reached limit of effectiveness. GW data for March and June 2015 showed well MW-4 had 23 ug/L total VOCs in March 2015 (down from 909 ug/L in Dec. 2014; had 11 ug/L tVOCs in Sept. 2014) and had 56 ug/L tVOCs in June 2015; well MW-E had 782 ug/L tVOCs in March 2015 (up from 69 ug/L in Dec. 2014) and had 225 ug/L tVOCs in June 2015; well MW-G had 709 ug/L tVOCs in March 2015 (down from 1,552 ug/L in Dec. 2014) and had 1,627 ug/L tVOCs in June 2015; well MW-H had 3,940 ug/L tVOCs in March 2014 (up from 1,065 ug/L in Dec. 2014) and had 1,713 ug/L tVOCs in June 2015. Well MW-3 was found to be damaged and was replaced by well MW-H; wells MW-5 and MW-8 have been dry since 2013, and other wells were dropped from monitoring program due to low or ND levels of VOCs. Impact Envt'l concludes that altho VOC levels remain somewhat elevated in wells MW-G and MW-h, both wells show decreasing trends over time. Depth to water at site is more than 60 ft, and GW flow, altho it has varied over time, has been to N or NW since 2013 and wells down-gradient from MW-G and MW-H show impacts in those wells are limited in extent and not migrating. Rpt states that site is likely to remain a gas station. Receptor analysis concludes that altho some residual soil & GW impacts remain at site, considering that bulk of contaminated soil was excavated, AS/SVE system operated on-site for years and had virtually no hydrocarbon recovery towards end of operation, and depth to GW is more than 60 ft, residual impacts are not likely to pose a threat to public health or environment. Based on remedial actions performed and data presented, I closed spill case and sent closure letter (in DecDocs) by email to Mr. Hank Alpert of Spartan Petroleum, Inc. (hank@spartanpetro.com), with cc's to Julianna de la Fuente and Kevin Kleaka of Impact Envt'l. - J. Kolleeny"

Remarks: "4K TANK FAILED AIR PRESSURE TEST AT 1/2LB/1/2HR, SYSTEMS FAILURE, WILL EXCAVATE, ISOLATE AND RETEST.(SULLIVAN)"

EXXONMOBIL (Continued) **S102560459**

All TTF:

Facility ID:	8808500
Spill Number:	8808500
Spill Tank Test:	1535117
Site ID:	256714
Tank Number:	Not reported
Tank Size:	0
Material:	1213A
EPA UST:	Not reported
UST:	Not reported
Cause:	Not reported
Source:	Not reported
Test Method:	00
Test Method 2:	Unknown
Leak Rate:	.00
Gross Fail:	Not reported
Modified By:	Spills
Last Modified Date:	Not reported

All Materials:

Site ID:	256714
Operable Unit ID:	924903
Operable Unit:	01
Material ID:	453260
Material Code:	0009
Material Name:	gasoline
Case No.:	Not reported
Material FA:	Petroleum
Quantity:	.00
Units:	L
Recovered:	.00
Oxygenate:	True

Site ID:	256714
Operable Unit ID:	924903
Operable Unit:	01
Material ID:	2106607
Material Code:	1213A
Material Name:	MTBE (methyl-tert-butyl ether)
Case No.:	01634044
Material FA:	Hazardous Material
Quantity:	Not reported
Units:	Not reported
Recovered:	Not reported
Oxygenate:	True

Facility ID:	8903292
Site ID:	256715
Closed Date:	1995-05-04
Spill Number:	8903292
Spill Date:	1989-06-29
Spill Cause:	Tank Test Failure
Spill Source:	Gasoline Station or other PBS Facility
Spill Class:	A3
Cleanup Ceased:	1995-05-04

EXXONMOBIL (Continued) **S102560459**

SWIS:	2401
Investigator:	SULLIVAN
Referred To:	Not reported
Reported to Dept:	1989-06-29
CID:	Not reported
Water Affected:	Not reported
Spill Notifier:	Tank Tester
Last Inspection:	Not reported
Recommended Penalty:	False
Meets Standard:	True
UST Involvement:	True
Remediation Phase:	0
Date Entered In Computer:	1989-06-30
Spill Record Last Update:	2005-09-29
Spiller Name:	Not reported
Spiller Company:	CITGO SERVICE STATION
Spiller Address:	1143 ATLANTIC AVENUE
Spiller County:	001
Spiller Contact:	Not reported
Spiller Phone:	Not reported
Spiller Extention:	Not reported
DEC Region:	2
DER Facility ID:	19244
DEC Memo:	""
Remarks:	"4K TANK FAILED AIR PRESSURE TEST WITH A LEAK RATE OF 2#/0.5HR. SEE SPILL # 8808500."

All TTF:

Facility ID:	8903292
Spill Number:	8903292
Spill Tank Test:	1535662
Site ID:	256715
Tank Number:	Not reported
Tank Size:	0
Material:	0009
EPA UST:	Not reported
UST:	Not reported
Cause:	Not reported
Source:	Not reported
Test Method:	00
Test Method 2:	Unknown
Leak Rate:	.00
Gross Fail:	Not reported
Modified By:	Spills
Last Modified Date:	Not reported

All Materials:

Site ID:	256715
Operable Unit ID:	928723
Operable Unit:	01
Material ID:	447399
Material Code:	0009
Material Name:	gasoline
Case No.:	Not reported
Material FA:	Petroleum
Quantity:	-1.00
Units:	L

EXXONMOBIL (Continued) **S102560459**

Recovered:	.00
Oxygenate:	Not reported
Facility ID:	8903335
Site ID:	256716
Closed Date:	1995-05-04
Spill Number:	8903335
Spill Date:	1989-06-29
Spill Cause:	Tank Test Failure
Spill Source:	Gasoline Station or other PBS Facility
Spill Class:	A3
Cleanup Ceased:	1995-05-04
SWIS:	2401
Investigator:	SULLIVAN
Referred To:	Not reported
Reported to Dept:	1989-06-30
CID:	Not reported
Water Affected:	Not reported
Spill Notifier:	Fire Department
Last Inspection:	Not reported
Recommended Penalty:	False
Meets Standard:	True
UST Involvement:	True
Remediation Phase:	0
Date Entered In Computer:	1989-07-03
Spill Record Last Update:	2005-09-29
Spiller Name:	Not reported
Spiller Company:	CITYGAS GAS STATION
Spiller Address:	1143 ATLANTIC AVENUE
Spiller County:	001
Spiller Contact:	Not reported
Spiller Phone:	Not reported
Spiller Extention:	Not reported
DEC Region:	2
DER Facility ID:	19244
DEC Memo:	""
Remarks:	"4K TANK, UNKNOWN LEAK RATE, NYCFD WILL ISSUE VIOLATION ORDER, WILL EXCAVATE, ISOLATE & RETEST. SEE SPILL # 8808500."

All TTF:

Facility ID:	8903335
Spill Number:	8903335
Spill Tank Test:	1535669
Site ID:	256716
Tank Number:	Not reported
Tank Size:	0
Material:	0009
EPA UST:	Not reported
UST:	Not reported
Cause:	Not reported
Source:	Not reported
Test Method:	00
Test Method 2:	Unknown
Leak Rate:	.00
Gross Fail:	Not reported
Modified By:	Spills
Last Modified Date:	Not reported

EXXONMOBIL (Continued) **S102560459**

All Materials:

Site ID:	256716
Operable Unit ID:	928759
Operable Unit:	01
Material ID:	447437
Material Code:	0009
Material Name:	gasoline
Case No.:	Not reported
Material FA:	Petroleum
Quantity:	-1.00
Units:	L
Recovered:	.00
Oxygenate:	Not reported

Facility ID:	9807751
Site ID:	189676
Closed Date:	2004-02-09
Spill Number:	9807751
Spill Date:	1998-09-24
Spill Cause:	Tank Test Failure
Spill Source:	Gasoline Station or other PBS Facility
Spill Class:	C3
Cleanup Ceased:	Not reported
SWIS:	2401
Investigator:	KMFOLEY
Referred To:	Not reported
Reported to Dept:	1998-09-24
CID:	199
Water Affected:	Not reported
Spill Notifier:	Tank Tester
Last Inspection:	Not reported
Recommended Penalty:	False
Meets Standard:	False
UST Involvement:	True
Remediation Phase:	0
Date Entered In Computer:	1998-09-24
Spill Record Last Update:	2005-09-29
Spiller Name:	Not reported
Spiller Company:	SPARTAN PETROLEUM
Spiller Address:	3333 NEW HYDE PARK RD
Spiller County:	001
Spiller Contact:	JAY FUTTERMAN
Spiller Phone:	(516) 420-8080
Spiller Extention:	Not reported
DEC Region:	2
DER Facility ID:	19244
DEC Memo:	"Prior to Sept, 2004 data translation this spill Lead_DEC Field was K FOLEY 9/24/98 This spill was reported while Crompco was doing work for Spartan (Jay Semelmacher 516-295-3400). Crompco (Chuck Pedano, VP 610-278-7203) retesting 9/28/98. Union not tight under dispenser. Twenty-one USTs were removed from 7/27/99 to 9/21/99. To be remediated under spill #8808500. 12/29/2003 Reassigned from Rommel to Sun. 2/4/04 Reassigned from Sun to K Foley. See spill #8808500(TTF), 9614595(product in wells/odor complaint). "
Remarks:	"LINE TEST ON THE PLUS LINE - GROSS FAILURE - LINES WILL BE DUG UP REPAIRED AND RETESTED"

EXXONMOBIL (Continued) **S102560459**

All TTF:

Facility ID:	9807751
Spill Number:	9807751
Spill Tank Test:	1546298
Site ID:	189676
Tank Number:	2402400
Tank Size:	3000
Material:	0009
EPA UST:	Not reported
UST:	Not reported
Cause:	Not reported
Source:	Not reported
Test Method:	01
Test Method 2:	Petro-Tite/Petro Comp
Leak Rate:	.00
Gross Fail:	Not reported
Modified By:	Spills
Last Modified Date:	Not reported

All Materials:

Site ID:	189676
Operable Unit ID:	1068818
Operable Unit:	01
Material ID:	315308
Material Code:	0009
Material Name:	gasoline
Case No.:	Not reported
Material FA:	Petroleum
Quantity:	.00
Units:	G
Recovered:	.00
Oxygenate:	Not reported

SPILLS:

Facility ID:	0912321
Facility Type:	ER
Spill Number:	0912321
DER Facility ID:	158293
Site ID:	425205
DEC Region:	2
Closed Date:	2012-03-09
Spill Cause:	Other
Spill Class:	C4
SWIS:	2401
Spill Date:	2010-02-24
Investigator:	JAKOLLEE
Referred To:	Not reported
Reported to Dept:	2010-02-24
CID:	Not reported
Water Affected:	Not reported
Spill Source:	Gasoline Station or other PBS Facility
Spill Notifier:	Other
Cleanup Ceased:	Not reported
Cleanup Meets Std:	False
Last Inspection:	Not reported

EXXONMOBIL (Continued) **S102560459**

Recommended Penalty:	False
UST Trust:	False
Remediation Phase:	0
Date Entered In Computer:	2010-02-24
Spill Record Last Update:	2012-03-09
Spiller Name:	SONDRA MALEK
Spiller Company:	MOBIL GAS STATION 12141
Spiller Address:	1143 ATLANTIC AVE
Spiller Company:	999
Contact Name:	SONDRA MALEK
DEC Memo:	"02/25/10-Vought-Off hours responder. Called Kleinfelder (Sondra Malek Ph:(631) 218-0612) and left message to return call to DEC. Spill assigned to DEC Rahman as site is part of ExxonMobil portfolio review and possible closure or transfer to Albany if necessary. 09/14/10-Farrell-CD File review requested by S. Rahman. Spill closure request for Spill #09-12321 & 09-12250 by (Kleinfelder East, Inc.-Joel Adrian/Alex Wirth-(845)-567-6530) July 8, 2010 SAR prepared by (Kleinfelder East, Inc.-Lisa Messinger/Laurie Smith-(631)-218-0612) May 25, 2010 for ExxonMobil Environmental Services Company, Fairfax, VA. Location of interest: ExxonMobil Station No.12141 (17-TJ8) 1143 Atlantic Avenue Brooklyn, NY KEI (listed above) evaluated recognized environmental conditions (REC) conducted in 12/08 by KEI. Active retail petroleum fuel station with convenience store. A grassy area, a car wash driveway, & further a church (north), Bedford Avenue followed by Quizit Motor Sports, Inc. and an inactive gas station (Gaseteria) (east), Atlantic Avenue and a US Army Armory beyond (south), & a car wash (west). Ground surface elevation is about 75 above sea level, groundwater found at depths of 11.67-67.92 bgs, north and east flow determined. Two tank field observation wells are monitoring points, located at the corners of the tank field. KEI (above) reported ten (10) Federal water-supply wells within 1 mile of the property, one (1) private non-potable well within 300 ft of the property, & one (1) private water well within 1000 ft of the property. REC s include 2 current 12,000-gal gasoline USTs with piping and dispensing units, one (1) current 8,000-gal diesel UST, ten (10) current dry wells utilized for surface storm water drainage, a historical record of gasoline sales and automobile service since the 1930s, and potential impact from several surrounding off-site properties. The property has been indicated to have had 21 USTs removed from site in 1999. Seven (7) previous spill cases have been noted: #8808500 assigned to CITGO/Spartan Petroleum (Follow-up indication of contaminated soil and groundwater from determined air pressure test fail on 4,000 gal UST in 1989. This case remains open and active.). Case #8903335, #9614595, #0111876, #0507954, and #0800461 have all been closed (no description listed), #0513211 (discharge of 20 gal of gasoline from motor vehicle striking MPD) opened 2/16/06 closed 3/20/06, & the Spill numbers listed above are open currently due to elevated PID measurements & discovery of a UST in the northeastern portion of the property (included water and several inches of petroleum; also sampled 3/20/10). ERI began Phase II ESA on 1/13/10 with site-wide GPR survey. Five of twelve (5) soil borings were advanced, (5) monitoring wells were installed, and (1) combined soil boring/monitoring well was established beginning on 2/15/10. Results of soil sample analysis included: VOC detect above NYSDEC RSCO in MW-H: Xylenes(63.5ppmppm), Naph(46.3ppm), 1,2,4-TMB(294ppm), & 1,3,5-TMB(92.3ppm) SVOC detect above NYDEC RSCO: MW-A Benz(a)anth(1.65ppm), Benz(a)pyr(1.7ppm), Benz(b)fluor(1.47ppm),

EXXONMOBIL (Continued) **S102560459**

Benz(k)fluor(0.85ppm), Chrysene(1.61ppm), & Dibenz(a,h)anth(.528ppm) MW-F - Benz(a)anth(1.11ppm), Benz(a)pyr(1.06ppm), Benz(b)fluor(.753ppm), Benz(k)fluor(0.74ppm), Chrysene(1.06ppm), & Dibenz(a,h)anth(.314ppm) High levels of Barium & Lead also detected On 4/8/2010 groundwater samples were collected and analyzed. The two (2) tank field observation wells & one monitoring well (TF1, TF2, & MW-2) were gauged on 4/8/2010 as well. They were all dry with no presence of LPH. Free-phase product was found in the abandoned UST (above). Results of groundwater sample analysis included (existing wells MW-1 MW-4 were also sampled): VOC detect above NYSDEC cleanup level in MW-1, MW-E, MW-G, & MW-H: MW-1: Toluene(9.9ppb), EthBenz(442ppb), Xylenes(1850ppb), IPB(33.3ppb), Naph(170ppb), n-PB(111ppb), 1,2,4TMB(1210ppb), 1,3,5TMB(173ppb) MW-E: Toluene(143ppb), EthBenz(85.6ppb), Xylenes(2030ppb), IPB(16.8ppb), Naph(100ppb), n-PB(111ppb), 1,2,4TMB(710ppb), 1,3,5TMB(239ppb) MW-G: Toluene(39.6ppb), EthBenz(669ppb), Xylenes(4090ppb), IPB(91.5ppb), Naph(596ppb), n-PB(249ppb), 1,2,4TMB(3030ppb), 1,3,5TMB(796ppb) MW-H: Toluene(55.4ppb), EthBenz(239ppb), Xylenes(2940ppb), IPB(48.4ppb), Naph(338ppb), n-PB(122ppb), 1,2,4TMB(2530ppb), 1,3,5TMB(725ppb) PID MW-B at 68-69 bgs (1,740ppm) PID MW-H at 67 bgs (940ppm) PID MW-K at 67 bgs (940ppm) PID SB-C/MW-E at 68-69 bgs (1,740ppm) Reviewer Recommendations: 1) Further remediation is need at the four locations directly above due to the PID readings and their downgradient position 2) The abandoned UST will have to be purged and removed to confirm that it isn t a source of the contamination at the surrounding borings/wells. If a different process is warranted at this time, then that procedure should be undertaken 3) Surrounding groundwater flow needs to be determined to indicate if off-site sources are contributing environmental factors 10/26/2010: Site transferred from Region 2 to Central Office (Remedial Bureau B, Section C) for management. 11/9/2010: Based on document review and conversations with Region 2 personnel familiar with the case (Kolleeny and Maisonave), the abandoned UST noted under this spill is related to an earlier spill number (88-08500, assigned to CITGO/Spartan Petroleum). This historic spill is currently being addressed under a STIP, and is being managed in Region 2. Therefore, it is recommended that this spill be transferred back to Region 2 for management. (Harrington) 08/17/11: This spill case transferred from J. Maisonave to J. Kolleeny. I was contacted by Jessica Kruczek of ARCADIS regarding plans to close this UST (which is suspected to have been a waste oil or heating oil UST based on small size). She forwarded an email she had sent to Joseph Maisonave of DEC (currently on extended leave): Mr. Maisonave, After identifying locations of utilities at site in advance of UST removal, we are requesting to abandon UST in place rather than remove it. Please see attached Figures (2 & 3) [in eDocs as drawing] for locations of utilities relative to UST location (marked as abandoned; we were already preparing for rpt). Please note that there is an unidentified utility within 1 ft of tank, an active water line and AS/SVE components within 2.75 ft, and active sewer and gas lines less than 9 ft from UST. In addition, there is a retaining wall within 3 ft. This makes for a very difficult and potentially dangerous removal. Please advise. After getting Joe M’s auto reply, Jessica contacted me, stating that, altho they wanted to remove UST, due to proximity of tank to utilities, components of AS/SVE system, and retaining wall, they prefer to close UST in place. I said that’s ok, but they should advance 3 or 4 borings as close as possible to tank, down to 15 ft or

EXXONMOBIL (Continued) **S102560459**

so, to collect soil samples and evaluate any possible release from tank. I mentioned that site is being remediated under sp8808500, consultant Impact Envt'l, and Jessica said she would contact Impact and coordinate closure activities with them. She will send email confirming closure sampling plan and schedule. - J. Kolleeny 10/17/11: Sent email to Jessica Kruczek of ARCADIS requesting site update. She called back and said UST was abandoned in place during Sept. 2011, two closure borings were drilled, but in trying to drill 3rd boring, they hit an unmarked gas line and stopped. She said results of soil samples from two borings showed only traces of one VOC (toluene) and several PAHs. They will forward rpt with request for spill closure in several weeks. - J. Kolleeny 10/25/11: On 10/24/11, received UST Abandonment Rpt by ARCADIS (in eDocs). Will review. - JK 12/23/11: Completed review of 10/24/11 UST Abandonment Rpt by ARCADIS. Rpt summarizes UST abandonment activities in Sept. 2011. Top of former waste oil tank was exposed; tank contained mixture of product/water (suggesting tank was tight). Tank was vacuumed out, cut open and cleaned. Three borings were attempted, but only two were successfully advanced to target depth (3rd boring hit an unmarked gas line). Soil data showed no significant soil contam. No boring logs included in rpt; I contacted Jessica Kruczik of ARCADIS and requested boring logs. - J. Kolleeny 01/05/12: Received soil boring logs from ARCADIS via email from Jessica Kruczik on 12/29/11 (in eDocs). Logs show two borings extended to 15 ft bgs, no PID readings detected. - JK 03/09/12: In February 2012, I contacted Hal Benjamin and Kevin Klaeka of Impact Envt'l, they are addressing spill no. 8808500 at this site, using AS/SVE to remediate gasoline-related soil and GW contam. I told them I intended to close this spill; Kevin brought to my attention a Kleinfelder Phase II rpt done for site (in eDocs for closed spill no. 0912250). That rpt shows wells not shown in Impacts monitoring rpts; one such well, MW-G, has significant GW contam and is located not far from closed-in-place waste oil UST. I contacted Jessical Kruczik of ARCADIS to discuss whether contam in this well could be related to waste oil UST. She noted that tank had been tight, with no sign of pipes going in/out that could have leaked, and that GW data show high levels of gasoline-related compounds, unlikely to have been generated by release from a waste oil UST. In any case, she noted that Impact is contracted to perform remediation of site, ARCADIS was only responsible for tank closure and soil delineation. Based on available data, I agree that waste oil UST is not likely source of GW contam at site. Closed spill and issued closure letter (in eDocs) to RP, Harvinder Singh of Bolla EM Realty LLC, cc's to Paul Pingile of Bolla, Jessica Kruczik of ARCADIS. - JK"

Remarks: "Caller reporting improprly abondoned tank. About 1 inch of product inside. Clean up pending."

All Materials:

Site ID:	425205
Operable Unit ID:	1180930
Operable Unit:	01
Material ID:	2174961
Material Code:	0066A
Material Name:	unknown petroleum
Case No.:	Not reported
Material FA:	Petroleum
Quantity:	Not reported
Units:	G

EXXONMOBIL (Continued) **S102560459**

Recovered:	Not reported
Oxygenate:	Not reported
Facility ID:	0912250
Facility Type:	ER
Spill Number:	0912250
DER Facility ID:	158293
Site ID:	425131
DEC Region:	2
Closed Date:	2010-11-09
Spill Cause:	Unknown
Spill Class:	C4
SWIS:	2401
Spill Date:	2010-02-23
Investigator:	DKHARRIN
Referred To:	Not reported
Reported to Dept:	2010-02-23
CID:	Not reported
Water Affected:	Not reported
Spill Source:	Gasoline Station or other PBS Facility
Spill Notifier:	Other
Cleanup Ceased:	Not reported
Cleanup Meets Std:	False
Last Inspection:	Not reported
Recommended Penalty:	False
UST Trust:	False
Remediation Phase:	0
Date Entered In Computer:	2010-02-23
Spill Record Last Update:	2011-08-17
Spiller Name:	KEN DRAKE
Spiller Company:	EXXON MOBIL
Spiller Address:	1143 ATLANTIC AVENUE
Spiller Company:	999
Contact Name:	KEN DRAKE
DEC Memo:	"Report in edocs. 09/14/10-Farrell-CD File review requested by S. Rahman. Spill closure request for Spill #09-12321 & 09-12250 by (Kleinfelder East, Inc.-Joel Adrian/Alex Wirth-(845)-567-6530) July 8, 2010 SAR prepared by (Kleinfelder East, Inc.-Lisa Messinger/Laurie Smith-(631)-218-0612) May 25, 2010 for ExxonMobil Environmental Services Company, Fairfax, VA. Location of interest: ExxonMobil Station No.12141 (17-TJ8) 1143 Atlantic Avenue Brooklyn, NY KEI (listed above) evaluated recognized environmental conditions (REC) conducted in 12/08 by KEI. Active retail petroleum fuel station with convenience store. A grassy area, a car wash driveway, & further a church (north), Bedford Avenue followed by Quizit Motor Sports, Inc. and an inactive gas station (Gaseteria) (east), Atlantic Avenue and a US Army Armory beyond (south), & a car wash (west). Ground surface elevation is about 75 above sea level, groundwater found at depths of 11.67-67.92 bgs, north and east flow determined. Two tank field observation wells are monitoring points, located at the corners of the tank field. KEI (above) reported ten (10) Federal water-supply wells within 1 mile of the property, one (1) private non-potable well within 300 ft of the property, & one (1) private water well within 1000 ft of the property. REC s include (2) current 12,000 gal gasoline USTs with piping and dispensing units, one (1) current 8,000 gal diesel UST, ten (10) current dry wells utilized for surface storm

EXXONMOBIL (Continued) **S102560459**

water drainage, a historical record of gasoline sales and automobile service since the 1930 s, and potential impact from several surrounding off-site properties . The property has been indicated to have had (21) USTs removed from the site in 1999. Seven (7) previous spill cases have been noted: #8808500 assigned to CITGO/Spartan Petroleum (Follow-up indication of contaminated soil and groundwater from determined air pressure test fail on 4,000 gal UST in 1989. This case remains open and active.). Case #8903335, #9614595, #0111876, #0507954, and #0800461 have all been closed (no description listed), #0513211 (discharge of 20 gal of gasoline from motor vehicle striking MPD) opened 2/16/06 closed 3/20/06, & the Spill numbers listed above are open currently due to elevated PID measurements & discovery of a UST in the northeastern portion of the property (included water and several inches of petroleum; also sampled 3/20/10). ERI began Phase II ESA on 1/13/10 with site-wide GPR survey. Five of twelve (5) soil borings were advanced, (5) monitoring wells were installed, and (1) combined soil boring/monitoring well was established beginning on 2/15/10. Results of soil sample analysis included: VOC detect above NYSDEC RSCO in MW-H: Xylenes(63.5ppmppm), Naph(46.3ppm), 1,2,4-TMB(294ppm), & 1,3,5-TMB(92.3ppm) SVOC detect above NYDEC RSCO: MW-A Benz(a)anth(1.65ppm), Benz(a)pyr(1.7ppm), Benz(b)fluor(1.47ppm), Benz(k)fluor(0.85ppm), Chrysene(1.61ppm), & Dibenz(a,h)anth(.528ppm) MW-F - Benz(a)anth(1.11ppm), Benz(a)pyr(1.06ppm), Benz(b)fluor(.753ppm), Benz(k)fluor(0.74ppm), Chrysene(1.06ppm), & Dibenz(a,h)anth(.314ppm) High levels of Barium & Lead also detected On 4/8/2010 groundwater samples were collected and analyzed. The two (2) tank field observation wells & one monitoring well (TF1, TF2, & MW-2) were gauged on 4/8/2010 as well. They were all dry with no presence of LPH. Free-phase product was found in the abandoned UST (above). Results of groundwater sample analysis included (existing wells MW-1 MW-4 were also sampled): VOC detect above NYSDEC cleanup level in MW-1, MW-E, MW-G, & MW-H: MW-1: Toluene(9.9ppb), EthBenz(442ppb), Xylenes(1850ppb), IPB(33.3ppb), Naph(170ppb), n-PB(111ppb), 1,2,4TMB(1210ppb), 1,3,5TMB(173ppb) MW-E: Toluene(143ppb), EthBenz(85.6ppb), Xylenes(2030ppb), IPB(16.8ppb), Naph(100ppb), n-PB(111ppb), 1,2,4TMB(710ppb), 1,3,5TMB(239ppb) MW-G: Toluene(39.6ppb), EthBenz(669ppb), Xylenes(4090ppb), IPB(91.5ppb), Naph(596ppb), n-PB(249ppb), 1,2,4TMB(3030ppb), 1,3,5TMB(796ppb) MW-H: Toluene(55.4ppb), EthBenz(239ppb), Xylenes(2940ppb), IPB(48.4ppb), Naph(338ppb), n-PB(122ppb), 1,2,4TMB(2530ppb), 1,3,5TMB(725ppb) PID MW-B at 68-69 bgs (1,740ppm) PID MW-H at 67 bgs (940ppm) PID MW-K at 67 bgs (940ppm) PID SB-C/MW-E at 68-69 bgs (1,740ppm) Reviewer Recommendations: 1) Further remediation is need at the four locations directly above due to the PID readings and their downgradient position 2) The abandoned UST will have to be purged and removed to confirm that it isn t a source of the contamination at the surrounding borings/wells. If a different process is warranted at this time, then that procedure should be undertaken 3) Surrounding groundwater flow needs to be determined to indicate if off-site sources are contributing environmental factors 10/26/2010: Site transferred from Region 2 to Central Office (Remedial Bureau B, Section C) for management. 11/9/2010: Based on document review and conversations with Region 2 personnel familiar with the case (Kolleeny and Maisonave), the contamination noted under this spill is consistent with an earlier spill number (88-08500, assigned to CITGO/Spartan Petroleum). This historic spill is currently being addressed under a STIP, and is being managed in Region 2. Therefore,

EXXONMOBIL (Continued) **S102560459**

	no further work will be conducted under this spill number. (Harrington)"
Remarks:	"HIGH P.I.D RATING (940 PPM) AT MONITORING WELL: H, ENCOUNTERED DURING SOIL BORING."

All Materials:

Site ID:	425131
Operable Unit ID:	1180858
Operable Unit:	01
Material ID:	2174874
Material Code:	0066A
Material Name:	unknown petroleum
Case No.:	Not reported
Material FA:	Petroleum
Quantity:	Not reported
Units:	Not reported
Recovered:	Not reported
Oxygenate:	Not reported

Facility ID:	0507954
Facility Type:	ER
Spill Number:	0507954
DER Facility ID:	158293
Site ID:	353460
DEC Region:	2
Closed Date:	2005-10-05
Spill Cause:	Human Error
Spill Class:	C4
SWIS:	2401
Spill Date:	2005-10-03
Investigator:	SMSANGES
Referred To:	Not reported
Reported to Dept:	2005-10-03
CID:	408
Water Affected:	Not reported
Spill Source:	Gasoline Station or other PBS Facility
Spill Notifier:	Other
Cleanup Ceased:	Not reported
Cleanup Meets Std:	False
Last Inspection:	Not reported
Recommended Penalty:	Not reported
UST Trust:	Not reported
Remediation Phase:	0
Date Entered In Computer:	2005-10-03
Spill Record Last Update:	2005-10-05
Spiller Name:	FRANCIS KWOFIE
Spiller Company:	EXXON MOBIL #12141
Spiller Address:	1143 ATLANTIC AVE
Spiller Company:	001
Contact Name:	FRANCIS KWOFIE
DEC Memo:	""
Remarks:	"customer hit dispenser with their vehicle. The product came from the dispenser and has been cleaned up"

All Materials:

Site ID:	353460
Operable Unit ID:	1110919

EXXONMOBIL (Continued) **S102560459**

Operable Unit:	01
Material ID:	2100960
Material Code:	0009
Material Name:	gasoline
Case No.:	Not reported
Material FA:	Petroleum
Quantity:	6.00
Units:	G
Recovered:	6.00
Oxygenate:	Not reported

Facility ID:	0513211
Facility Type:	ER
Spill Number:	0513211
DER Facility ID:	158293
Site ID:	359660
DEC Region:	2
Closed Date:	2006-03-20
Spill Cause:	Human Error
Spill Class:	C4
SWIS:	2401
Spill Date:	2006-02-16
Investigator:	SMSANGES
Referred To:	Not reported
Reported to Dept:	2006-02-16
CID:	406
Water Affected:	Not reported
Spill Source:	Gasoline Station or other PBS Facility
Spill Notifier:	Other
Cleanup Ceased:	Not reported
Cleanup Meets Std:	False
Last Inspection:	Not reported
Recommended Penalty:	Not reported
UST Trust:	Not reported
Remediation Phase:	0
Date Entered In Computer:	2006-02-16
Spill Record Last Update:	2006-04-05
Spiller Name:	ED SESTELLO
Spiller Company:	EXXON MOBILE #12141
Spiller Address:	1143 ATLANTIC AVE
Spiller Company:	001
Contact Name:	ED SESTELLO
DEC Memo:	"4/5/06 - EM consultant, Kleinfelder, submitted documentation showing the release eas contained and cleaned up. They also tested the lines of the tank systems to confirm they arr tight. _ KST"
Remarks:	"Customer drove into one of the dispencers causing the spill. Spill is contained. Clean up is in progress. They are also investigating the drains on site."

All Materials:

Site ID:	359660
Operable Unit ID:	1116858
Operable Unit:	01
Material ID:	2107310
Material Code:	0009
Material Name:	gasoline
Case No.:	Not reported

EXXONMOBIL (Continued) **S102560459**

Material FA:	Petroleum
Quantity:	20.00
Units:	G
Recovered:	.00
Oxygenate:	Not reported

Facility ID:	0111876
Facility Type:	ER
Spill Number:	0111876
DER Facility ID:	19244
Site ID:	189674
DEC Region:	2
Closed Date:	2003-07-29
Spill Cause:	Traffic Accident
Spill Class:	B3
SWIS:	2401
Spill Date:	2002-03-16
Investigator:	SIGONA
Referred To:	Not reported
Reported to Dept:	2002-03-16
CID:	397
Water Affected:	Not reported
Spill Source:	Gasoline Station or other PBS Facility
Spill Notifier:	Other
Cleanup Ceased:	Not reported
Cleanup Meets Std:	False
Last Inspection:	Not reported
Recommended Penalty:	False
UST Trust:	False
Remediation Phase:	0
Date Entered In Computer:	2002-03-16
Spill Record Last Update:	2005-09-29
Spiller Name:	Not reported
Spiller Company:	EXXONMOBIL
Spiller Address:	Not reported
Spiller Company:	001
Contact Name:	PEDRO ARIAS
DEC Memo:	""
Remarks:	"TRUCK HIT TANK. IS IN THE PROCESS OF BEING CLEANED. MORE THAN 100 GALLONS SPILLED. IS BEING PUMPED OUT OF SEWERS"

All Materials:

Site ID:	189674
Operable Unit ID:	850677
Operable Unit:	01
Material ID:	525894
Material Code:	0009
Material Name:	gasoline
Case No.:	Not reported
Material FA:	Petroleum
Quantity:	.00
Units:	G
Recovered:	.00
Oxygenate:	Not reported

Facility ID:	9614595

EXXONMOBIL (Continued) **S102560459**

Facility Type:	ER
Spill Number:	9614595
DER Facility ID:	19244
Site ID:	189675
DEC Region:	2
Closed Date:	2004-02-09
Spill Cause:	Unknown
Spill Class:	C3
SWIS:	2401
Spill Date:	1997-03-13
Investigator:	KMFOLEY
Referred To:	Not reported
Reported to Dept:	1997-03-19
CID:	311
Water Affected:	Not reported
Spill Source:	Unknown
Spill Notifier:	Fire Department
Cleanup Ceased:	Not reported
Cleanup Meets Std:	False
Last Inspection:	Not reported
Recommended Penalty:	False
UST Trust:	False
Remediation Phase:	0
Date Entered In Computer:	1997-03-19
Spill Record Last Update:	2005-09-29
Spiller Name:	Not reported
Spiller Company:	SPARTAN PETROLEUM
Spiller Address:	3333 NEW HYDE PARK RD
Spiller Company:	001
Contact Name:	Not reported
DEC Memo:	"Prior to Sept, 2004 data translation this spill Lead_DEC Field was K FOLEY 12/29/03 Reassigned from Rommel to Sun. 2/4/04 Reassigned from Sun to K Foley. 2/9/04 Closed- to be remediated under spill #8808500. "
Remarks:	"CALLER STATES THAT A TEST WELL ON THE CITCO GAS STATIONIS IS REVEALING AN UNK AMT AND SOURCE OF UNK PETRO PRODUCT. HAVE REC'D CALLS FOR PETRO ODORS IN THE AREA."

All Materials:

Site ID:	189675
Operable Unit ID:	1042264
Operable Unit:	01
Material ID:	339699
Material Code:	0066A
Material Name:	unknown petroleum
Case No.:	Not reported
Material FA:	Petroleum
Quantity:	.00
Units:	G
Recovered:	.00
Oxygenate:	Not reported

Facility ID:	0800461
Facility Type:	ER
Spill Number:	0800461
DER Facility ID:	158293
Site ID:	396223

EXXONMOBIL (Continued) **S102560459**

DEC Region:	2
Closed Date:	2008-09-30
Spill Cause:	Equipment Failure
Spill Class:	C4
SWIS:	2401
Spill Date:	2008-04-11
Investigator:	smsanges
Referred To:	Not reported
Reported to Dept:	2008-04-11
CID:	404
Water Affected:	Not reported
Spill Source:	Gasoline Station or other PBS Facility
Spill Notifier:	Other
Cleanup Ceased:	Not reported
Cleanup Meets Std:	False
Last Inspection:	Not reported
Recommended Penalty:	False
UST Trust:	Not reported
Remediation Phase:	0
Date Entered In Computer:	2008-04-11
Spill Record Last Update:	2008-09-30
Spiller Name:	JOANNE BORON
Spiller Company:	MOBIL OIL CORP
Spiller Address:	1143 ATLANTIC AVE
Spiller Company:	001
Contact Name:	JOANNE BORON
DEC Memo:	"Sangesland spoke to Kleinfelder about this spill. They will contact Veeder Root and get back to the DEC with the results. 9/30/2008 Sangesland reviewed a report from Kleinfelder dated June 9, 2008. Apparently there were 2 bolts missing from the spill bucket encasement which prevented the line tightness test from happening. Once these bolts were replaced, the system passed. Based on this information and a telephone conversation with rep from Kleinfelder, this case is closed out. See attached report in eDocs to review repairs made to the spill bucket encasement at the site."
Remarks:	"annual inspection failure for spill bucket;"

All Materials:

Site ID:	396223
Operable Unit ID:	1153168
Operable Unit:	01
Material ID:	2143946
Material Code:	0008
Material Name:	diesel
Case No.:	Not reported
Material FA:	Petroleum
Quantity:	.00
Units:	G
Recovered:	.00
Oxygenate:	Not reported

411 NNW 1/4-1/2 0.423 mi. 2232 ft. | **SPILL NUMBER 0401949**
140 ST JAMES PLACE
BROOKLYN, NY | **NY LTANKS** | **S106471728**
N/A

Relative: Lower

Actual: 72 ft.

LTANKS:

Facility ID:	0401949
Site ID:	205850
Closed Date:	2004-07-07
Spill Number:	0401949
Spill Date:	2004-05-21
Spill Cause:	Tank Failure
Spill Source:	Private Dwelling
Spill Class:	C4
Cleanup Ceased:	Not reported
SWIS:	2401
Investigator:	CESAWYER
Referred To:	Not reported
Reported to Dept:	2004-05-21
CID:	403
Water Affected:	Not reported
Spill Notifier:	Other
Last Inspection:	Not reported
Recommended Penalty:	False
Meets Standard:	False
UST Involvement:	False
Remediation Phase:	0
Date Entered In Computer:	2004-05-21
Spill Record Last Update:	2004-07-07
Spiller Name:	CHIEF MCFHEENEN
Spiller Company:	Not reported
Spiller Address:	140 ST JAMES PLACE
Spiller County:	001
Spiller Contact:	CHIEF MCFHEENEN
Spiller Phone:	(718) 965-8331
Spiller Extention:	Not reported
DEC Region:	2
DER Facility ID:	170928
DEC Memo:	"Prior to Sept, 2004 data translation this spill Lead_DEC Field was SAWYER Sangesland spoke to Fire Chief at the site. He said the tank leaked in the basement. Spilled to a dirt floor and ran into a sump. Sangesland spoke to Charlie at NZ FuelOil 718 389-4249. He said that the tank sprang a leak on 5/20. NZ Fuel installed a magnet patch on the tank. ABC Tank was brought in on 5/21 to drain the tank. A new tank will be installed next week. Property Owner is George Baker 718 230 0098 7/7/04 - Sawyer - Inspected residence 5/21/04 and required NZ to do more work. NZ contracted ABC tank to pump out, clean tank and area around the tank as well as sent the Department documentation. No further Action required. Closed."
Remarks:	"leak in the oil tank. the oil company is on location."

All Materials:

Site ID:	205850
Operable Unit ID:	883796
Operable Unit:	01
Material ID:	571275
Material Code:	0001A
Material Name:	#2 fuel oil
Case No.:	Not reported

SPILL NUMBER 0401949 (Continued) **S106471728**

Material FA:	Petroleum
Quantity:	10.00
Units:	G
Recovered:	.00
Oxygenate:	Not reported

BF412 **1190 FULTON STREET** **NY VCP** **S121133156**
East **1190 FULTON STREET** **N/A**
1/4-1/2 **NEW YORK CITY, NY**
0.430 mi.
2271 ft. **Site 1 of 2 in cluster BF**

Relative:
Lower

Actual:
66 ft.

VCP NYC:

Project ID:	18CVCP002K
Project Name:	1190 FULTON STREET
Project Address:	1190 FULTON STREET
Borough:	BROOKLYN

VCP NYC:

Project ID:	18CVCP002K
File Name:	2017-06-26.RIR
URL:	http://www.nyc.gov/html/oer/downloads/pdf/repository/NYCBCP_Brooklyn/18CVCP002K/2017-06-26.17TMP0738K.RIR Phase II Report.RIR EBC V2.pdf

Project ID:	18CVCP002K
File Name:	2017-06-28.RAWP_Draft
URL:	http://www.nyc.gov/html/oer/downloads/pdf/repository/NYCBCP_Brooklyn/18CVCP002K/2017-06-28.17TMP0738K.RAPRAWP.RAWP EBC V1.pdf

Project ID:	18CVCP002K
File Name:	2017-07-20.Factsheet-1
URL:	http://www.nyc.gov/html/oer/downloads/pdf/repository/NYCBCP_Brooklyn/18CVCP002K/2017-07-20.18CVCP002K.1190 Fulton Street.Factsheet-1.pdf

Project ID:	18CVCP002K
File Name:	2017-07-20.Translated_Factsheet-1
URL:	http://www.nyc.gov/html/oer/downloads/pdf/repository/NYCBCP_Brooklyn/18CVCP002K/2017-07-20.18CVCP002K.1190 Fulton Street.Translated FS1.pdf

Project ID:	18CVCP002K
File Name:	2017-07-20.Translated_CPS
URL:	http://www.nyc.gov/html/oer/downloads/pdf/repository/NYCBCP_Brooklyn/18CVCP002K/2017-07-20.18CVCP002K.1190 Fulton Street.Translated CPS.pdf

---

413 **ATLANTIC AVE AT CARLTON** **NY LTANKS** **S102619286**
WNW **ATLANTIC AVE AT CARLTON** **N/A**
1/4-1/2 **BROOKLYN, NY**
0.432 mi.
2281 ft.

Relative:
Lower

Actual:
65 ft.

LTANKS:

Facility ID:	9701786
Site ID:	330576
Closed Date:	2003-02-24
Spill Number:	9701786

ATLANTIC AVE AT CARLTON (Continued) **S102619286**

Spill Date:	1997-05-10
Spill Cause:	Tank Failure
Spill Source:	Commercial Vehicle
Spill Class:	C4
Cleanup Ceased:	Not reported
SWIS:	2401
Investigator:	TOMASELLO
Referred To:	Not reported
Reported to Dept:	1997-05-10
CID:	322
Water Affected:	Not reported
Spill Notifier:	Responsible Party
Last Inspection:	Not reported
Recommended Penalty:	False
Meets Standard:	False
UST Involvement:	False
Remediation Phase:	0
Date Entered In Computer:	1997-05-10
Spill Record Last Update:	2003-02-24
Spiller Name:	KEVIN HEATHER
Spiller Company:	MYSTIC TRANSPORTATION
Spiller Address:	1901 STEINWAY ST
Spiller County:	001
Spiller Contact:	Not reported
Spiller Phone:	Not reported
Spiller Extention:	Not reported
DEC Region:	2
DER Facility ID:	265901
DEC Memo:	""
Remarks:	"TANK WAS LEAKING FROM TOP OF TANK - SPILL INTO STREET - FD ON SCENE AND SPILL CLEANED UP "

All Materials:

Site ID:	330576
Operable Unit ID:	1044397
Operable Unit:	01
Material ID:	338329
Material Code:	0012A
Material Name:	kerosene
Case No.:	Not reported
Material FA:	Petroleum
Quantity:	2.00
Units:	G
Recovered:	2.00
Oxygenate:	Not reported

---

414 West 1/4-1/2 0.446 mi. 2355 ft.

Relative: Lower

Actual: 79 ft.

ULANO CORP
601 BERGEN ST
BROOKLYN, NY

SEMS **1000123536**
RCRA-SQG **NYD001725878**
NY CBS
NY Spills
FINDS
ECHO
NY MANIFEST

SEMS:

Site ID:	206422
EPA ID:	NYD001725878

ULANO CORP (Continued) **1000123536**

Cong District: 11
FIPS Code: 36047
Latitude: Not reported
Longitude: Not reported
FF: N
NPL: Not on the NPL
Non NPL Status: Removal Only Site (No Site Assessment Work Needed)

SEMS Detail:
Region: 2
Site ID: 206422
EPA ID: NYD001725878
Site Name: ULANO CORP
NPL: N
FF: N
OU: 0
Action Code: PJ
Action Name: RP EM REM
SEQ: 1
Start Date: 2009-10-06 00:00:00
Finish Date: 10/6/2009
Qual: S
Current Action Lead: EPA Ovrsght

RCRA-SQG:
Date form received by agency: 01/01/2007
Facility name: ULANO CORP
Facility address: 601 BERGEN ST
BROOKLYN, NY 11238
EPA ID: NYD001725878
Mailing address: BUTLER ST
BROOKLYN, NY 11217
Contact: Not reported
Contact address: BUTLER ST
BROOKLYN, NY 11217
Contact country: US
Contact telephone: Not reported
Contact email: Not reported
EPA Region: 02
Land type: Private
Classification: Small Small Quantity Generator
Description: Handler: generates more than 100 and less than 1000 kg of hazardous waste during any calendar month and accumulates less than 6000 kg of hazardous waste at any time; or generates 100 kg or less of hazardous waste during any calendar month, and accumulates more than 1000 kg of hazardous waste at any time

Owner/Operator Summary:
Owner/operator name: ULANO CORP
Owner/operator address: 255 BUTLER ST
BROOKYN, NY 11217
Owner/operator country: US
Owner/operator telephone: 718-622-5200
Owner/operator email: Not reported
Owner/operator fax: Not reported
Owner/operator extension: Not reported

ULANO CORP (Continued) **1000123536**

Legal status: Private
Owner/Operator Type: Owner
Owner/Op start date: Not reported
Owner/Op end date: Not reported

Owner/operator name: ULANO CORP
Owner/operator address: 255 BUTLER ST
BROOKYN, NY 11217
Owner/operator country: US
Owner/operator telephone: 718-622-5200
Owner/operator email: Not reported
Owner/operator fax: Not reported
Owner/operator extension: Not reported
Legal status: Private
Owner/Operator Type: Operator
Owner/Op start date: Not reported
Owner/Op end date: Not reported

Handler Activities Summary:
U.S. importer of hazardous waste: No
Mixed waste (haz. and radioactive): No
Recycler of hazardous waste: No
Transporter of hazardous waste: No
Treater, storer or disposer of HW: No
Underground injection activity: No
On-site burner exemption: No
Furnace exemption: No
Used oil fuel burner: No
Used oil processor: No
User oil refiner: No
Used oil fuel marketer to burner: No
Used oil Specification marketer: No
Used oil transfer facility: No
Used oil transporter: No

Historical Generators:
Date form received by agency: 01/01/2006
Site name: ULANO CORP
Classification: Small Quantity Generator

Date form received by agency: 07/21/1999
Site name: ULANO CORP
Classification: Large Quantity Generator

Date form received by agency: 02/25/1998
Site name: ULANO CORPORATION
Classification: Large Quantity Generator

Date form received by agency: 03/28/1996
Site name: ULANO CORPORATION
Classification: Large Quantity Generator

Date form received by agency: 04/09/1993
Site name: ULANO CORP
Classification: Small Quantity Generator

ULANO CORP (Continued) **1000123536**

. Waste code: D000
. Waste name: Not Defined

. Waste code: D001
. Waste name: IGNITABLE HAZARDOUS WASTES ARE THOSE WASTES WHICH HAVE A FLASHPOINT OF LESS THAN 140 DEGREES FAHRENHEIT AS DETERMINED BY A PENSKY-MARTENS CLOSED CUP FLASH POINT TESTER. ANOTHER METHOD OF DETERMINING THE FLASH POINT OF A WASTE IS TO REVIEW THE MATERIAL SAFETY DATA SHEET, WHICH CAN BE OBTAINED FROM THE MANUFACTURER OR DISTRIBUTOR OF THE MATERIAL. LACQUER THINNER IS AN EXAMPLE OF A COMMONLY USED SOLVENT WHICH WOULD BE CONSIDERED AS IGNITABLE HAZARDOUS WASTE.

. Waste code: F001
. Waste name: THE FOLLOWING SPENT HALOGENATED SOLVENTS USED IN DEGREASING: TETRACHLOROETHYLENE, TRICHLOROETHYLENE, METHYLENE CHLORIDE, 1,1,1-TRICHLOROETHANE, CARBON TETRACHLORIDE, AND CHLORINATED FLUOROCARBONS; ALL SPENT SOLVENT MIXTURES/BLENDS USED IN DEGREASING CONTAINING, BEFORE USE, A TOTAL OF TEN PERCENT OR MORE (BY VOLUME) OF ONE OR MORE OF THE ABOVE HALOGENATED SOLVENTS OR THOSE SOLVENTS LISTED IN F002, F004, AND F005, AND STILL BOTTOMS FROM THE RECOVERY OF THESE SPENT SOLVENTS AND SPENT SOLVENT MIXTURES.

. Waste code: F002
. Waste name: THE FOLLOWING SPENT HALOGENATED SOLVENTS: TETRACHLOROETHYLENE, METHYLENE CHLORIDE, TRICHLOROETHYLENE, 1,1,1-TRICHLOROETHANE, CHLOROBENZENE, 1,1,2-TRICHLORO-1,2,2-TRIFLUOROETHANE, ORTHO-DICHLOROBENZENE, TRICHLOROFLUOROMETHANE, AND 1,1,2-TRICHLOROETHANE; ALL SPENT SOLVENT MIXTURES/BLENDS CONTAINING, BEFORE USE, A TOTAL OF TEN PERCENT OR MORE (BY VOLUME) OF ONE OR MORE OF THE ABOVE HALOGENATED SOLVENTS OR THOSE LISTED IN F001, F004, OR F005, AND STILL BOTTOMS FROM THE RECOVERY OF THESE SPENT SOLVENTS AND SPENT SOLVENT MIXTURES.

. Waste code: F003
. Waste name: THE FOLLOWING SPENT NON-HALOGENATED SOLVENTS: XYLENE, ACETONE, ETHYL ACETATE, ETHYL BENZENE, ETHYL ETHER, METHYL ISOBUTYL KETONE, N-BUTYL ALCOHOL, CYCLOHEXANONE, AND METHANOL; ALL SPENT SOLVENT MIXTURES/BLENDS CONTAINING, BEFORE USE, ONLY THE ABOVE SPENT NON-HALOGENATED SOLVENTS; AND ALL SPENT SOLVENT MIXTURES/BLENDS CONTAINING, BEFORE USE, ONE OR MORE OF THE ABOVE NON-HALOGENATED SOLVENTS, AND, A TOTAL OF TEN PERCENT OR MORE (BY VOLUME) OF ONE OR MORE OF THOSE SOLVENTS LISTED IN F001, F002, F004, AND F005, AND STILL BOTTOMS FROM THE RECOVERY OF THESE SPENT SOLVENTS AND SPENT SOLVENT MIXTURES.

. Waste code: F005
. Waste name: THE FOLLOWING SPENT NON-HALOGENATED SOLVENTS: TOLUENE, METHYL ETHYL KETONE, CARBON DISULFIDE, ISOBUTANOL, PYRIDINE, BENZENE, 2-ETHOXYETHANOL, AND 2-NITROPROPANE; ALL SPENT SOLVENT MIXTURES/BLENDS CONTAINING, BEFORE USE, A TOTAL OF TEN PERCENT OR MORE (BY VOLUME) OF ONE OR MORE OF THE ABOVE NON-HALOGENATED SOLVENTS OR THOSE SOLVENTS LISTED IN F001, F002, OR F004; AND STILL BOTTOMS FROM THE RECOVERY OF THESE SPENT SOLVENTS AND SPENT SOLVENT MIXTURES.

. Waste code: U031
. Waste name: 1-BUTANOL (I)

ULANO CORP (Continued) **1000123536**

. Waste code: U069
. Waste name: 1,2-BENZENEDICARBOXYLIC ACID, DIBUTYL ESTER

. Waste code: U080
. Waste name: METHANE, DICHLORO-

. Waste code: U112
. Waste name: ACETIC ACID ETHYL ESTER (I)

. Waste code: U151
. Waste name: MERCURY

. Waste code: U154
. Waste name: METHANOL (I)

. Waste code: U159
. Waste name: 2-BUTANONE (I,T)

. Waste code: U220
. Waste name: BENZENE, METHYL-

Date form received by agency: 02/27/1992
Site name: ULANO CORP
Classification: Large Quantity Generator

Date form received by agency: 03/01/1990
Site name: ULANO CORPORATION - BER MAR CORPORATION
Classification: Large Quantity Generator

Facility Has Received Notices of Violations:
Regulation violated: Not reported
Area of violation: Generators - General
Date violation determined: 09/30/2009
Date achieved compliance: 01/21/2010
Violation lead agency: State
Enforcement action: WRITTEN INFORMAL
Enforcement action date: 10/06/2009
Enf. disposition status: Action Satisfied (Case Closed)
Enf. disp. status date: 02/18/2010
Enforcement lead agency: State
Proposed penalty amount: Not reported
Final penalty amount: Not reported
Paid penalty amount: Not reported

Regulation violated: Not reported
Area of violation: Generators - General
Date violation determined: 06/07/2000
Date achieved compliance: 08/22/2000
Violation lead agency: EPA
Enforcement action: WRITTEN INFORMAL
Enforcement action date: 07/19/2000
Enf. disposition status: Not reported
Enf. disp. status date: Not reported
Enforcement lead agency: EPA
Proposed penalty amount: Not reported
Final penalty amount: Not reported
Paid penalty amount: Not reported

ULANO CORP (Continued) **1000123536**

Regulation violated: Not reported
Area of violation: Generators - General
Date violation determined: 07/19/1988
Date achieved compliance: 01/27/1989
Violation lead agency: State
Enforcement action: WRITTEN INFORMAL
Enforcement action date: 08/01/1988
Enf. disposition status: Not reported
Enf. disp. status date: Not reported
Enforcement lead agency: State
Proposed penalty amount: Not reported
Final penalty amount: Not reported
Paid penalty amount: Not reported

Regulation violated: Not reported
Area of violation: Generators - General
Date violation determined: 08/15/1984
Date achieved compliance: 05/29/1985
Violation lead agency: State
Enforcement action: WRITTEN INFORMAL
Enforcement action date: 02/28/1985
Enf. disposition status: Not reported
Enf. disp. status date: Not reported
Enforcement lead agency: State
Proposed penalty amount: Not reported
Final penalty amount: Not reported
Paid penalty amount: Not reported

Evaluation Action Summary:
Evaluation date: 06/29/2017
Evaluation: COMPLIANCE EVALUATION INSPECTION ON-SITE
Area of violation: Not reported
Date achieved compliance: Not reported
Evaluation lead agency: EPA

Evaluation date: 09/30/2009
Evaluation: COMPLIANCE EVALUATION INSPECTION ON-SITE
Area of violation: Generators - General
Date achieved compliance: 01/21/2010
Evaluation lead agency: State

Evaluation date: 06/15/2000
Evaluation: COMPLIANCE EVALUATION INSPECTION ON-SITE
Area of violation: Generators - General
Date achieved compliance: 08/22/2000
Evaluation lead agency: EPA

Evaluation date: 07/19/1988
Evaluation: COMPLIANCE EVALUATION INSPECTION ON-SITE
Area of violation: Generators - General
Date achieved compliance: 01/27/1989
Evaluation lead agency: State

Evaluation date: 08/15/1984
Evaluation: COMPLIANCE EVALUATION INSPECTION ON-SITE
Area of violation: Generators - General
Date achieved compliance: 05/29/1985

ULANO CORP (Continued) **1000123536**

Evaluation lead agency: State

CBS:
CBS Number: 2-000123
Program Type: CBS
Facility Status: Unregulated/Closed
Expiration Date: Not reported
Dec Region: 2
UTMX: 587037.98885
UTMY: 4503736.05628

SPILLS:
Facility ID: 9509566
Facility Type: ER
Spill Number: 9509566
DER Facility ID: 125110
Site ID: 146936
DEC Region: 2
Closed Date: 2005-01-28
Spill Cause: Housekeeping
Spill Class: B3
SWIS: 2401
Spill Date: 1995-09-01
Investigator: RWAUSTIN
Referred To: Not reported
Reported to Dept: 1995-11-02
CID: 216
Water Affected: Not reported
Spill Source: Commercial/Industrial
Spill Notifier: DEC
Cleanup Ceased: Not reported
Cleanup Meets Std: False
Last Inspection: Not reported
Recommended Penalty: False
UST Trust: False
Remediation Phase: 0
Date Entered In Computer: 1995-11-02
Spill Record Last Update: 2005-01-28
Spiller Name: ED VALERIO
Spiller Company: ULANO CORPORATION
Spiller Address: 255 BUTLER ST
Spiller Company: 001
Contact Name: ED VALERIO
DEC Memo: "Prior to Sept, 2004 data translation this spill Lead_DEC Field was AUSTIN 7/6/04 - AUSTIN - TRANSFERRED FROM RENAULD WILSON FOR REASSIGNMENT - RELATED TO TTF/SITE CLEANUP UNDER #9713764? - END 1/28/05 - AUSTIN - #9713764 IS DIFFENT ADDRESS - CLOSED OUT THIS SPILL AS HOUSEKEEPING REPORT DURING ROUTINE INSPECTION. - END"
Remarks: "DISCOVERED AS A RESULT OF ONGOING M2 P2 INVESTIGATION CONTAMINATED SOIL STOCK PILED "

All Materials:
Site ID: 146936
Operable Unit ID: 1020082
Operable Unit: 01
Material ID: 360505
Material Code: 0041B
Material Name: toluol

ULANO CORP (Continued) **1000123536**

Case No.: 00108883
Material FA: Hazardous Material
Quantity: .00
Units: G
Recovered: .00
Oxygenate: Not reported

FINDS:

Registry ID: 110000323356

Environmental Interest/Information System
AIR EMISSIONS CLASSIFICATION UNKNOWN

US EPA TRIS (Toxics Release Inventory System) contains information from facilities on the amounts of over 300 listed toxic chemicals that these facilities release directly to air, water, land, or that are transported off-site.

RCRAInfo is a national information system that supports the Resource Conservation and Recovery Act (RCRA) program through the tracking of events and activities related to facilities that generate, transport, and treat, store, or dispose of hazardous waste. RCRAInfo allows RCRA program staff to track the notification, permit, compliance, and corrective action activities required under RCRA.

SUPERFUND (NON-NPL)

Click this hyperlink while viewing on your computer to access additional FINDS: detail in the EDR Site Report.

ECHO:
Envid: 1000123536
Registry ID: 110000323356
DFR URL: http://echo.epa.gov/detailed-facility-report?fid=110000323356

NY MANIFEST:
Country: USA
EPA ID: NYD001725878
Facility Status: Not reported
Location Address 1: 601 BERGEN ST
Code: BP
Location Address 2: Not reported
Total Tanks: Not reported
Location City: BROOKLYN
Location State: NY
Location Zip: 11238
Location Zip 4: Not reported

NY MANIFEST:
EPAID: NYD001725878
Mailing Name: ULANO CORPORATION
Mailing Contact: MAX COHEN EXT 310
Mailing Address 1: 280 BERGEN STREET

ULANO CORP (Continued) **1000123536**

Mailing Address 2:	Not reported
Mailing City:	BROOKLYN
Mailing State:	NY
Mailing Zip:	11217
Mailing Zip 4:	Not reported
Mailing Country:	USA
Mailing Phone:	7182374700

NY MANIFEST:

Document ID:	Not reported
Manifest Status:	Not reported
seq:	Not reported
Year:	2017
Trans1 State ID:	OHD981094972
Trans2 State ID:	PAD086214574
Generator Ship Date:	12/06/2017
Trans1 Recv Date:	12/06/2017
Trans2 Recv Date:	12/06/2017
TSD Site Recv Date:	12/14/2017
Part A Recv Date:	Not reported
Part B Recv Date:	Not reported
Generator EPA ID:	NYD001725878
Trans1 EPA ID:	Not reported
Trans2 EPA ID:	Not reported
TSDF ID 1:	IND000646943
TSDF ID 2:	Not reported
Manifest Tracking Number:	011117729FLE
Import Indicator:	N
Export Indicator:	N
Discr Quantity Indicator:	N
Discr Type Indicator:	N
Discr Residue Indicator:	N
Discr Partial Reject Indicator:	N
Discr Full Reject Indicator:	N
Manifest Ref Number:	Not reported
Alt Facility RCRA ID:	Not reported
Alt Facility Sign Date:	Not reported
MGMT Method Type Code:	H061
Waste Code:	Not reported
Waste Code:	Not reported
Waste Code:	Not reported
Waste Code:	Not reported
Waste Code:	Not reported
Waste Code:	Not reported
Quantity:	300
Units:	P - Pounds
Number of Containers:	1
Container Type:	DF - Fiberboard or plastic drums (glass)
Handling Method:	B Incineration, heat recovery, burning.
Specific Gravity:	1
Waste Code:	D001
Waste Code 1_2:	D035
Waste Code 1_3:	F003
Waste Code 1_4:	F005
Waste Code 1_5:	Not reported
Waste Code 1_6:	Not reported

ULANO CORP (Continued) **1000123536**

Click this hyperlink while viewing on your computer to access
3 additional NY MANIFEST: record(s) in the EDR Site Report.

415
SSE
1/4-1/2
0.454 mi.
2397 ft.

633 STERLING PL
633 STERLING PL
BROOKLYN, NY

NY LTANKS **S104619674**
N/A

Relative:
Higher

Actual:
118 ft.

LTANKS:

Facility ID:	9806900
Site ID:	104466
Closed Date:	2003-02-19
Spill Number:	9806900
Spill Date:	1998-09-02
Spill Cause:	Tank Failure
Spill Source:	Private Dwelling
Spill Class:	C3
Cleanup Ceased:	Not reported
SWIS:	2401
Investigator:	KGHALE
Referred To:	Not reported
Reported to Dept:	1998-09-04
CID:	351
Water Affected:	Not reported
Spill Notifier:	Affected Persons
Last Inspection:	Not reported
Recommended Penalty:	False
Meets Standard:	False
UST Involvement:	False
Remediation Phase:	0
Date Entered In Computer:	1998-09-04
Spill Record Last Update:	2003-02-21
Spiller Name:	Not reported
Spiller Company:	Not reported
Spiller Address:	Not reported
Spiller County:	001
Spiller Contact:	FLORETTA HUNT
Spiller Phone:	(718) 783-2015
Spiller Extention:	Not reported
DEC Region:	2
DER Facility ID:	92291
DEC Memo:	"Prior to Sept, 2004 data translation this spill Lead_DEC Field was HALE 02/19/2003 Closed Due To The Nature / Extent Of The Spill Report" Not reported
Remarks:	"CALLER IS A RENTER OF THE HOUSE - STATES SHE CAME HOME THE OTHER DAY AND FOUND AN OIL SPILL IN BASEMENT - F.D. RESPONDED AND TAGGED THE BOILER - SHE COMPLAINS OF A VERY HEAVY OIL ODOR CAUSING HER EYES TO BURN "

All Materials:

Site ID:	104466
Operable Unit ID:	1068000
Operable Unit:	01
Material ID:	318036
Material Code:	0001A
Material Name:	#2 fuel oil
Case No.:	Not reported

633 STERLING PL (Continued) **S104619674**

Material FA:	Petroleum
Quantity:	.00
Units:	G
Recovered:	.00
Oxygenate:	Not reported

BF416 **PRIVATE RESIDENCE** **NY LTANKS** **S102673280**
East **1208 FULTON ST** **N/A**
1/4-1/2 **BROOKLYN, NY**
0.462 mi.
2441 ft. **Site 2 of 2 in cluster BF**

Relative: **Lower**
Actual: **65 ft.**

LTANKS:

Facility ID:	9514874
Site ID:	317962
Closed Date:	1996-02-21
Spill Number:	9514874
Spill Date:	1996-02-20
Spill Cause:	Tank Overfill
Spill Source:	Private Dwelling
Spill Class:	C4
Cleanup Ceased:	Not reported
SWIS:	2401
Investigator:	SMMARTIN
Referred To:	Not reported
Reported to Dept:	1996-02-20
CID:	252
Water Affected:	Not reported
Spill Notifier:	Responsible Party
Last Inspection:	Not reported
Recommended Penalty:	False
Meets Standard:	False
UST Involvement:	False
Remediation Phase:	0
Date Entered In Computer:	1996-02-20
Spill Record Last Update:	1996-04-02
Spiller Name:	MIKE COLASANTO
Spiller Company:	BRIDGE TRANSPORTATION
Spiller Address:	343 STAGG ST
Spiller County:	001
Spiller Contact:	MR MERCER
Spiller Phone:	Not reported
Spiller Extention:	Not reported
DEC Region:	2
DER Facility ID:	256301
DEC Memo:	"Prior to Sept, 2004 data translation this spill Lead_DEC Field was MARTINKAT "
Remarks:	"driver made delivery of 159 gals-order was for 250 gals causing tank overfill - cleanup in process at this time"

All Materials:

Site ID:	317962
Operable Unit ID:	1029426
Operable Unit:	01
Material ID:	354993
Material Code:	0001A
Material Name:	#2 fuel oil

PRIVATE RESIDENCE (Continued) **S102673280**

Case No.:	Not reported
Material FA:	Petroleum
Quantity:	8.00
Units:	G
Recovered:	.00
Oxygenate:	Not reported

417
NE
1/2-1
0.575 mi.
3034 ft.

1104-1106 BEDFORD AVENUE
1104-1106 BEDFORD AVENUE
BROOKLYN, NY 11216

NY SHWS **S120706238**
N/A

Relative:
Lower

Actual:
60 ft.

SHWS:

Program:	HW
Site Code:	545384
Classification:	P
Region:	2
Acres:	0.13
HW Code:	224257
Record Add:	04/12/2017
Record Upd:	04/14/2017
Updated By:	SXDEWES
Site Description:	Not reported
Env Problem:	Not reported
Health Problem:	As information for this site becomes available, it will be reviewed by the NYSDOH to determine if site contamination presents public health exposure concerns.
Dump:	Not reported
Structure:	Not reported
Lagoon:	Not reported
Landfill:	Not reported
Pond:	Not reported
Disp Start:	Not reported
Disp Term:	Not reported
Lat/Long:	Not reported
Dell:	Not reported
Record Add:	Not reported
Record Upd:	Not reported
Updated By:	Not reported
Own Op:	Not reported
Sub Type:	Not reported
Owner Name:	Not reported
Owner Company:	Not reported
Owner Address:	Not reported
Owner Addr2:	Not reported
Owner City,St,Zip:	Not reported
Owner Country:	Not reported
HW Code:	Not reported
Waste Type:	Not reported
Waste Quantity:	Not reported
Waste Code:	Not reported
Crossref ID:	Not reported
Cross Ref Type Code:	Not reported
Cross Ref Type:	Not reported
Record Added Date:	Not reported
Record Updated:	Not reported

1104-1106 BEDFORD AVENUE (Continued) **S120706238**

Updated By: Not reported

Count: 2 records. ORPHAN SUMMARY

City	EDR ID	Site Name	Site Address	Zip	Database(s)
BROOKLYN	S109416448	ATLANTIC AVE. AND UTICA AVENUE (CR	ATLANTIC AVENUE; UTICA AVENUE;	11213	NY INST CONTROL, NY VCP
BROOKLYN	S113922101	SKILLMAN STATION	SKILLMAN ST. FLUSHING & BEDFOR	11205	NY VCP

GOVERNMENT RECORDS SEARCHED / DATA CURRENCY TRACKING

To maintain currency of the following federal and state databases, EDR contacts the appropriate governmental agency on a monthly or quarterly basis, as required.

Number of Days to Update: Provides confirmation that EDR is reporting records that have been updated within 90 days from the date the government agency made the information available to the public.

STANDARD ENVIRONMENTAL RECORDS

Federal NPL site list

NPL: National Priority List

National Priorities List (Superfund). The NPL is a subset of CERCLIS and identifies over 1,200 sites for priority cleanup under the Superfund Program. NPL sites may encompass relatively large areas. As such, EDR provides polygon coverage for over 1,000 NPL site boundaries produced by EPA's Environmental Photographic Interpretation Center (EPIC) and regional EPA offices.

Date of Government Version: 05/13/2018
Date Data Arrived at EDR: 05/30/2018
Date Made Active in Reports: 06/22/2018
Number of Days to Update: 23

Source: EPA
Telephone: N/A
Last EDR Contact: 08/09/2018
Next Scheduled EDR Contact: 10/15/2018
Data Release Frequency: Quarterly

NPL Site Boundaries

Sources:

EPA's Environmental Photographic Interpretation Center (EPIC)
Telephone: 202-564-7333

EPA Region 1
Telephone 617-918-1143

EPA Region 6
Telephone: 214-655-6659

EPA Region 3
Telephone 215-814-5418

EPA Region 7
Telephone: 913-551-7247

EPA Region 4
Telephone 404-562-8033

EPA Region 8
Telephone: 303-312-6774

EPA Region 5
Telephone 312-886-6686

EPA Region 9
Telephone: 415-947-4246

EPA Region 10
Telephone 206-553-8665

Proposed NPL: Proposed National Priority List Sites

A site that has been proposed for listing on the National Priorities List through the issuance of a proposed rule in the Federal Register. EPA then accepts public comments on the site, responds to the comments, and places on the NPL those sites that continue to meet the requirements for listing.

Date of Government Version: 05/13/2018
Date Data Arrived at EDR: 05/30/2018
Date Made Active in Reports: 06/22/2018
Number of Days to Update: 23

Source: EPA
Telephone: N/A
Last EDR Contact: 08/09/2018
Next Scheduled EDR Contact: 10/15/2018
Data Release Frequency: Quarterly

NPL LIENS: Federal Superfund Liens

Federal Superfund Liens. Under the authority granted the USEPA by CERCLA of 1980, the USEPA has the authority to file liens against real property in order to recover remedial action expenditures or when the property owner received notification of potential liability. USEPA compiles a listing of filed notices of Superfund Liens.

Date of Government Version: 10/15/1991
Date Data Arrived at EDR: 02/02/1994
Date Made Active in Reports: 03/30/1994
Number of Days to Update: 56

Source: EPA
Telephone: 202-564-4267
Last EDR Contact: 08/15/2011
Next Scheduled EDR Contact: 11/28/2011
Data Release Frequency: No Update Planned

Federal Delisted NPL site list

Delisted NPL: National Priority List Deletions

The National Oil and Hazardous Substances Pollution Contingency Plan (NCP) establishes the criteria that the EPA uses to delete sites from the NPL. In accordance with 40 CFR 300.425.(e), sites may be deleted from the NPL where no further response is appropriate.

Date of Government Version: 05/13/2018
Date Data Arrived at EDR: 05/30/2018
Date Made Active in Reports: 06/22/2018
Number of Days to Update: 23

Source: EPA
Telephone: N/A
Last EDR Contact: 08/09/2018
Next Scheduled EDR Contact: 10/15/2018
Data Release Frequency: Quarterly

Federal CERCLIS list

FEDERAL FACILITY: Federal Facility Site Information listing

A listing of National Priority List (NPL) and Base Realignment and Closure (BRAC) sites found in the Comprehensive Environmental Response, Compensation and Liability Information System (CERCLIS) Database where EPA Federal Facilities Restoration and Reuse Office is involved in cleanup activities.

Date of Government Version: 11/07/2016
Date Data Arrived at EDR: 01/05/2017
Date Made Active in Reports: 04/07/2017
Number of Days to Update: 92

Source: Environmental Protection Agency
Telephone: 703-603-8704
Last EDR Contact: 07/06/2018
Next Scheduled EDR Contact: 10/15/2018
Data Release Frequency: Varies

SEMS: Superfund Enterprise Management System

SEMS (Superfund Enterprise Management System) tracks hazardous waste sites, potentially hazardous waste sites, and remedial activities performed in support of EPA's Superfund Program across the United States. The list was formerly know as CERCLIS, renamed to SEMS by the EPA in 2015. The list contains data on potentially hazardous waste sites that have been reported to the USEPA by states, municipalities, private companies and private persons, pursuant to Section 103 of the Comprehensive Environmental Response, Compensation, and Liability Act (CERCLA). This dataset also contains sites which are either proposed to or on the National Priorities List (NPL) and the sites which are in the screening and assessment phase for possible inclusion on the NPL.

Date of Government Version: 05/18/2018
Date Data Arrived at EDR: 05/30/2018
Date Made Active in Reports: 06/22/2018
Number of Days to Update: 23

Source: EPA
Telephone: 800-424-9346
Last EDR Contact: 08/09/2018
Next Scheduled EDR Contact: 10/29/2018
Data Release Frequency: Quarterly

Federal CERCLIS NFRAP site list

SEMS-ARCHIVE: Superfund Enterprise Management System Archive

SEMS-ARCHIVE (Superfund Enterprise Management System Archive) tracks sites that have no further interest under the Federal Superfund Program based on available information. The list was formerly known as the CERCLIS-NFRAP, renamed to SEMS ARCHIVE by the EPA in 2015. EPA may perform a minimal level of assessment work at a site while it is archived if site conditions change and/or new information becomes available. Archived sites have been removed and archived from the inventory of SEMS sites. Archived status indicates that, to the best of EPA's knowledge, assessment at a site has been completed and that EPA has determined no further steps will be taken to list the site on the National Priorities List (NPL), unless information indicates this decision was not appropriate or other considerations require a recommendation for listing at a later time. The decision does not necessarily mean that there is no hazard associated with a given site; it only means that. based upon available information, the location is not judged to be potential NPL site.

Date of Government Version: 05/18/2018
Date Data Arrived at EDR: 05/30/2018
Date Made Active in Reports: 06/22/2018
Number of Days to Update: 23

Source: EPA
Telephone: 800-424-9346
Last EDR Contact: 08/09/2018
Next Scheduled EDR Contact: 10/29/2018
Data Release Frequency: Quarterly

Federal RCRA CORRACTS facilities list

CORRACTS: Corrective Action Report

CORRACTS identifies hazardous waste handlers with RCRA corrective action activity.

Date of Government Version: 03/01/2018
Date Data Arrived at EDR: 03/28/2018
Date Made Active in Reports: 06/22/2018
Number of Days to Update: 86

Source: EPA
Telephone: 800-424-9346
Last EDR Contact: 06/28/2018
Next Scheduled EDR Contact: 10/08/2018
Data Release Frequency: Quarterly

Federal RCRA non-CORRACTS TSD facilities list

RCRA-TSDF: RCRA - Treatment, Storage and Disposal

RCRAInfo is EPA's comprehensive information system, providing access to data supporting the Resource Conservation and Recovery Act (RCRA) of 1976 and the Hazardous and Solid Waste Amendments (HSWA) of 1984. The database includes selective information on sites which generate, transport, store, treat and/or dispose of hazardous waste as defined by the Resource Conservation and Recovery Act (RCRA). Transporters are individuals or entities that move hazardous waste from the generator offsite to a facility that can recycle, treat, store, or dispose of the waste. TSDFs treat, store, or dispose of the waste.

Date of Government Version: 03/01/2018
Date Data Arrived at EDR: 03/28/2018
Date Made Active in Reports: 06/22/2018
Number of Days to Update: 86

Source: Environmental Protection Agency
Telephone: (212) 637-3660
Last EDR Contact: 06/28/2018
Next Scheduled EDR Contact: 10/08/2018
Data Release Frequency: Quarterly

Federal RCRA generators list

RCRA-LQG: RCRA - Large Quantity Generators

RCRAInfo is EPA's comprehensive information system, providing access to data supporting the Resource Conservation and Recovery Act (RCRA) of 1976 and the Hazardous and Solid Waste Amendments (HSWA) of 1984. The database includes selective information on sites which generate, transport, store, treat and/or dispose of hazardous waste as defined by the Resource Conservation and Recovery Act (RCRA). Large quantity generators (LQGs) generate over 1,000 kilograms (kg) of hazardous waste, or over 1 kg of acutely hazardous waste per month.

Date of Government Version: 03/01/2018
Date Data Arrived at EDR: 03/28/2018
Date Made Active in Reports: 06/22/2018
Number of Days to Update: 86

Source: Environmental Protection Agency
Telephone: (212) 637-3660
Last EDR Contact: 06/28/2018
Next Scheduled EDR Contact: 10/08/2018
Data Release Frequency: Quarterly

RCRA-SQG: RCRA - Small Quantity Generators

RCRAInfo is EPA's comprehensive information system, providing access to data supporting the Resource Conservation and Recovery Act (RCRA) of 1976 and the Hazardous and Solid Waste Amendments (HSWA) of 1984. The database includes selective information on sites which generate, transport, store, treat and/or dispose of hazardous waste as defined by the Resource Conservation and Recovery Act (RCRA). Small quantity generators (SQGs) generate between 100 kg and 1,000 kg of hazardous waste per month.

Date of Government Version: 03/01/2018
Date Data Arrived at EDR: 03/28/2018
Date Made Active in Reports: 06/22/2018
Number of Days to Update: 86

Source: Environmental Protection Agency
Telephone: (212) 637-3660
Last EDR Contact: 06/28/2018
Next Scheduled EDR Contact: 10/08/2018
Data Release Frequency: Quarterly

RCRA-CESQG: RCRA - Conditionally Exempt Small Quantity Generators

RCRAInfo is EPA's comprehensive information system, providing access to data supporting the Resource Conservation and Recovery Act (RCRA) of 1976 and the Hazardous and Solid Waste Amendments (HSWA) of 1984. The database includes selective information on sites which generate, transport, store, treat and/or dispose of hazardous waste as defined by the Resource Conservation and Recovery Act (RCRA). Conditionally exempt small quantity generators (CESQGs) generate less than 100 kg of hazardous waste, or less than 1 kg of acutely hazardous waste per month.

Date of Government Version: 03/01/2018
Date Data Arrived at EDR: 03/28/2018
Date Made Active in Reports: 06/22/2018
Number of Days to Update: 86

Source: Environmental Protection Agency
Telephone: (212) 637-3660
Last EDR Contact: 06/28/2018
Next Scheduled EDR Contact: 10/08/2018
Data Release Frequency: Quarterly

Federal institutional controls / engineering controls registries

LUCIS: Land Use Control Information System

LUCIS contains records of land use control information pertaining to the former Navy Base Realignment and Closure properties.

Date of Government Version: 05/14/2018
Date Data Arrived at EDR: 05/18/2018
Date Made Active in Reports: 07/20/2018
Number of Days to Update: 63

Source: Department of the Navy
Telephone: 843-820-7326
Last EDR Contact: 07/16/2018
Next Scheduled EDR Contact: 11/26/2018
Data Release Frequency: Varies

US ENG CONTROLS: Engineering Controls Sites List

A listing of sites with engineering controls in place. Engineering controls include various forms of caps, building foundations, liners, and treatment methods to create pathway elimination for regulated substances to enter environmental media or effect human health.

Date of Government Version: 02/13/2018
Date Data Arrived at EDR: 02/27/2018
Date Made Active in Reports: 05/11/2018
Number of Days to Update: 73

Source: Environmental Protection Agency
Telephone: 703-603-0695
Last EDR Contact: 08/28/2018
Next Scheduled EDR Contact: 12/10/2018
Data Release Frequency: Varies

US INST CONTROL: Sites with Institutional Controls

A listing of sites with institutional controls in place. Institutional controls include administrative measures, such as groundwater use restrictions, construction restrictions, property use restrictions, and post remediation care requirements intended to prevent exposure to contaminants remaining on site. Deed restrictions are generally required as part of the institutional controls.

Date of Government Version: 02/13/2018
Date Data Arrived at EDR: 02/27/2018
Date Made Active in Reports: 05/11/2018
Number of Days to Update: 73

Source: Environmental Protection Agency
Telephone: 703-603-0695
Last EDR Contact: 08/28/2018
Next Scheduled EDR Contact: 12/10/2018
Data Release Frequency: Varies

Federal ERNS list

ERNS: Emergency Response Notification System

Emergency Response Notification System. ERNS records and stores information on reported releases of oil and hazardous substances.

Date of Government Version: 03/19/2018
Date Data Arrived at EDR: 03/27/2018
Date Made Active in Reports: 06/08/2018
Number of Days to Update: 73

Source: National Response Center, United States Coast Guard
Telephone: 202-267-2180
Last EDR Contact: 06/27/2018
Next Scheduled EDR Contact: 10/08/2018
Data Release Frequency: Quarterly

State- and tribal - equivalent CERCLIS

SHWS: Inactive Hazardous Waste Disposal Sites in New York State

Referred to as the State Superfund Program, the Inactive Hazardous Waste Disposal Site Remedial Program is the cleanup program for inactive hazardous waste sites and now includes hazardous substance sites

Date of Government Version: 08/09/2018
Date Data Arrived at EDR: 08/10/2018
Date Made Active in Reports: 08/30/2018
Number of Days to Update: 20

Source: Department of Environmental Conservation
Telephone: 518-402-9622
Last EDR Contact: 08/10/2018
Next Scheduled EDR Contact: 11/26/2018
Data Release Frequency: Annually

State and tribal landfill and/or solid waste disposal site lists

SWF/LF: Facility Register

Solid Waste Facilities/Landfill Sites. SWF/LF type records typically contain an inventory of solid waste disposal facilities or landfills in a particular state. Depending on the state, these may be active or inactive facilities or open dumps that failed to meet RCRA Subtitle D Section 4004 criteria for solid waste landfills or disposal sites.

Date of Government Version: 12/08/2017
Date Data Arrived at EDR: 01/02/2018
Date Made Active in Reports: 01/31/2018
Number of Days to Update: 29

Source: Department of Environmental Conservation
Telephone: 518-457-2051
Last EDR Contact: 07/06/2018
Next Scheduled EDR Contact: 10/15/2018
Data Release Frequency: Quarterly

State and tribal leaking storage tank lists

INDIAN LUST R10: Leaking Underground Storage Tanks on Indian Land

LUSTs on Indian land in Alaska, Idaho, Oregon and Washington.

Date of Government Version: 04/12/2018
Date Data Arrived at EDR: 05/18/2018
Date Made Active in Reports: 07/20/2018
Number of Days to Update: 63

Source: EPA Region 10
Telephone: 206-553-2857
Last EDR Contact: 07/27/2018
Next Scheduled EDR Contact: 11/05/2018
Data Release Frequency: Varies

INDIAN LUST R9: Leaking Underground Storage Tanks on Indian Land

LUSTs on Indian land in Arizona, California, New Mexico and Nevada

Date of Government Version: 04/10/2018
Date Data Arrived at EDR: 05/18/2018
Date Made Active in Reports: 07/20/2018
Number of Days to Update: 63

Source: Environmental Protection Agency
Telephone: 415-972-3372
Last EDR Contact: 07/27/2018
Next Scheduled EDR Contact: 11/05/2018
Data Release Frequency: Varies

INDIAN LUST R8: Leaking Underground Storage Tanks on Indian Land

LUSTs on Indian land in Colorado, Montana, North Dakota, South Dakota, Utah and Wyoming.

Date of Government Version: 04/25/2018
Date Data Arrived at EDR: 05/18/2018
Date Made Active in Reports: 07/20/2018
Number of Days to Update: 63

Source: EPA Region 8
Telephone: 303-312-6271
Last EDR Contact: 07/27/2018
Next Scheduled EDR Contact: 11/05/2018
Data Release Frequency: Varies

INDIAN LUST R7: Leaking Underground Storage Tanks on Indian Land
LUSTs on Indian land in Iowa, Kansas, and Nebraska

Date of Government Version: 04/24/2018
Date Data Arrived at EDR: 05/18/2018
Date Made Active in Reports: 07/20/2018
Number of Days to Update: 63

Source: EPA Region 7
Telephone: 913-551-7003
Last EDR Contact: 07/27/2018
Next Scheduled EDR Contact: 11/05/2018
Data Release Frequency: Varies

INDIAN LUST R6: Leaking Underground Storage Tanks on Indian Land
LUSTs on Indian land in New Mexico and Oklahoma.

Date of Government Version: 04/01/2018
Date Data Arrived at EDR: 05/18/2018
Date Made Active in Reports: 07/20/2018
Number of Days to Update: 63

Source: EPA Region 6
Telephone: 214-665-6597
Last EDR Contact: 07/27/2018
Next Scheduled EDR Contact: 11/05/2018
Data Release Frequency: Varies

INDIAN LUST R4: Leaking Underground Storage Tanks on Indian Land
LUSTs on Indian land in Florida, Mississippi and North Carolina.

Date of Government Version: 05/08/2018
Date Data Arrived at EDR: 05/18/2018
Date Made Active in Reports: 07/20/2018
Number of Days to Update: 63

Source: EPA Region 4
Telephone: 404-562-8677
Last EDR Contact: 07/27/2018
Next Scheduled EDR Contact: 11/05/2018
Data Release Frequency: Varies

INDIAN LUST R1: Leaking Underground Storage Tanks on Indian Land
A listing of leaking underground storage tank locations on Indian Land.

Date of Government Version: 04/13/2018
Date Data Arrived at EDR: 05/18/2018
Date Made Active in Reports: 07/20/2018
Number of Days to Update: 63

Source: EPA Region 1
Telephone: 617-918-1313
Last EDR Contact: 07/27/2018
Next Scheduled EDR Contact: 11/05/2018
Data Release Frequency: Varies

INDIAN LUST R5: Leaking Underground Storage Tanks on Indian Land
Leaking underground storage tanks located on Indian Land in Michigan, Minnesota and Wisconsin.

Date of Government Version: 04/12/2018
Date Data Arrived at EDR: 05/18/2018
Date Made Active in Reports: 07/20/2018
Number of Days to Update: 63

Source: EPA, Region 5
Telephone: 312-886-7439
Last EDR Contact: 07/27/2018
Next Scheduled EDR Contact: 11/05/2018
Data Release Frequency: Varies

LTANKS: Spills Information Database
Leaking Storage Tank Incident Reports. These records contain an inventory of reported leaking storage tank incidents reported from 4/1/86 through the most recent update. They can be either leaking underground storage tanks or leaking aboveground storage tanks. The causes of the incidents are tank test failures, tank failures or tank overfills.

Date of Government Version: 08/09/2018
Date Data Arrived at EDR: 08/10/2018
Date Made Active in Reports: 08/31/2018
Number of Days to Update: 21

Source: Department of Environmental Conservation
Telephone: 518-402-9549
Last EDR Contact: 08/10/2018
Next Scheduled EDR Contact: 11/26/2018
Data Release Frequency: Varies

HIST LTANKS: Listing of Leaking Storage Tanks

A listing of leaking underground and aboveground storage tanks. The causes of the incidents are tank test failures, tank failures or tank overfills. In 2002, the Department of Environmental Conservation stopped providing updates to its original Spills Information Database. This database includes fields that are no longer available from the NYDEC as of January 1, 2002. Current information may be found in the NY LTANKS database. Department of Environmental Conservation.

Date of Government Version: 01/01/2002
Date Data Arrived at EDR: 07/08/2005
Date Made Active in Reports: 07/14/2005
Number of Days to Update: 6

Source: Department of Environmental Conservation
Telephone: 518-402-9549
Last EDR Contact: 07/07/2005
Next Scheduled EDR Contact: N/A
Data Release Frequency: No Update Planned

State and tribal registered storage tank lists

FEMA UST: Underground Storage Tank Listing

A listing of all FEMA owned underground storage tanks.

Date of Government Version: 05/15/2017
Date Data Arrived at EDR: 05/30/2017
Date Made Active in Reports: 10/13/2017
Number of Days to Update: 136

Source: FEMA
Telephone: 202-646-5797
Last EDR Contact: 07/11/2018
Next Scheduled EDR Contact: 10/22/2018
Data Release Frequency: Varies

UST: Petroleum Bulk Storage (PBS) Database

Facilities that have petroleum storage capacities in excess of 1,100 gallons and less than 400,000 gallons.

Date of Government Version: 06/25/2018
Date Data Arrived at EDR: 06/28/2018
Date Made Active in Reports: 08/07/2018
Number of Days to Update: 40

Source: Department of Environmental Conservation
Telephone: 518-402-9549
Last EDR Contact: 06/28/2018
Next Scheduled EDR Contact: 10/08/2018
Data Release Frequency: No Update Planned

CBS UST: Chemical Bulk Storage Database

Facilities that store regulated hazardous substances in underground tanks of any size

Date of Government Version: 01/01/2002
Date Data Arrived at EDR: 02/20/2002
Date Made Active in Reports: 03/22/2002
Number of Days to Update: 30

Source: NYSDEC
Telephone: 518-402-9549
Last EDR Contact: 10/24/2005
Next Scheduled EDR Contact: 01/23/2006
Data Release Frequency: No Update Planned

MOSF UST: Major Oil Storage Facilities Database

Facilities that may be onshore facilities or vessels, with petroleum storage capacities of 400,000 gallons or greater.

Date of Government Version: 01/01/2002
Date Data Arrived at EDR: 02/20/2002
Date Made Active in Reports: 03/22/2002
Number of Days to Update: 30

Source: NYSDEC
Telephone: 518-402-9549
Last EDR Contact: 07/25/2005
Next Scheduled EDR Contact: 10/24/2005
Data Release Frequency: No Update Planned

MOSF: Major Oil Storage Facility Site Listing

These facilities may be onshore facilities or vessels, with petroleum storage capacities of 400,000 gallons or greater.

Date of Government Version: 06/25/2018
Date Data Arrived at EDR: 06/28/2018
Date Made Active in Reports: 08/07/2018
Number of Days to Update: 40

Source: Department of Environmental Conservation
Telephone: 518-402-9549
Last EDR Contact: 06/28/2018
Next Scheduled EDR Contact: 10/08/2018
Data Release Frequency: Quarterly

GOVERNMENT RECORDS SEARCHED / DATA CURRENCY TRACKING

CBS: Chemical Bulk Storage Site Listing

These facilities store regulated hazardous substances in aboveground tanks with capacities of 185 gallons or greater, and/or in underground tanks of any size

Date of Government Version: 06/25/2018
Date Data Arrived at EDR: 06/28/2018
Date Made Active in Reports: 08/07/2018
Number of Days to Update: 40

Source: Department of Environmental Conservation
Telephone: 518-402-9549
Last EDR Contact: 06/28/2018
Next Scheduled EDR Contact: 10/08/2018
Data Release Frequency: Quarterly

AST: Petroleum Bulk Storage

Registered Aboveground Storage Tanks.

Date of Government Version: 06/25/2018
Date Data Arrived at EDR: 06/28/2018
Date Made Active in Reports: 08/07/2018
Number of Days to Update: 40

Source: Department of Environmental Conservation
Telephone: 518-402-9549
Last EDR Contact: 06/28/2018
Next Scheduled EDR Contact: 10/08/2018
Data Release Frequency: No Update Planned

CBS AST: Chemical Bulk Storage Database

Facilities that store regulated hazardous substances in aboveground tanks with capacities of 185 gallons or greater, and/or in underground tanks of any size.

Date of Government Version: 01/01/2002
Date Data Arrived at EDR: 02/20/2002
Date Made Active in Reports: 03/22/2002
Number of Days to Update: 30

Source: NYSDEC
Telephone: 518-402-9549
Last EDR Contact: 07/25/2005
Next Scheduled EDR Contact: 10/24/2005
Data Release Frequency: No Update Planned

MOSF AST: Major Oil Storage Facilities Database

Facilities that may be onshore facilities or vessels, with petroleum storage capacities of 400,000 gallons or greater.

Date of Government Version: 01/01/2002
Date Data Arrived at EDR: 02/20/2002
Date Made Active in Reports: 03/22/2002
Number of Days to Update: 30

Source: NYSDEC
Telephone: 518-402-9549
Last EDR Contact: 07/25/2005
Next Scheduled EDR Contact: 10/24/2005
Data Release Frequency: No Update Planned

INDIAN UST R10: Underground Storage Tanks on Indian Land

The Indian Underground Storage Tank (UST) database provides information about underground storage tanks on Indian land in EPA Region 10 (Alaska, Idaho, Oregon, Washington, and Tribal Nations).

Date of Government Version: 04/12/2018
Date Data Arrived at EDR: 05/18/2018
Date Made Active in Reports: 07/20/2018
Number of Days to Update: 63

Source: EPA Region 10
Telephone: 206-553-2857
Last EDR Contact: 07/27/2018
Next Scheduled EDR Contact: 11/05/2018
Data Release Frequency: Varies

INDIAN UST R9: Underground Storage Tanks on Indian Land

The Indian Underground Storage Tank (UST) database provides information about underground storage tanks on Indian land in EPA Region 9 (Arizona, California, Hawaii, Nevada, the Pacific Islands, and Tribal Nations).

Date of Government Version: 04/10/2018
Date Data Arrived at EDR: 05/18/2018
Date Made Active in Reports: 07/20/2018
Number of Days to Update: 63

Source: EPA Region 9
Telephone: 415-972-3368
Last EDR Contact: 07/27/2018
Next Scheduled EDR Contact: 11/05/2018
Data Release Frequency: Varies

INDIAN UST R8: Underground Storage Tanks on Indian Land

The Indian Underground Storage Tank (UST) database provides information about underground storage tanks on Indian land in EPA Region 8 (Colorado, Montana, North Dakota, South Dakota, Utah, Wyoming and 27 Tribal Nations).

Date of Government Version: 04/25/2018
Date Data Arrived at EDR: 05/18/2018
Date Made Active in Reports: 07/20/2018
Number of Days to Update: 63

Source: EPA Region 8
Telephone: 303-312-6137
Last EDR Contact: 07/27/2018
Next Scheduled EDR Contact: 11/05/2018
Data Release Frequency: Varies

INDIAN UST R7: Underground Storage Tanks on Indian Land

The Indian Underground Storage Tank (UST) database provides information about underground storage tanks on Indian land in EPA Region 7 (Iowa, Kansas, Missouri, Nebraska, and 9 Tribal Nations).

Date of Government Version: 04/24/2018
Date Data Arrived at EDR: 05/18/2018
Date Made Active in Reports: 07/20/2018
Number of Days to Update: 63

Source: EPA Region 7
Telephone: 913-551-7003
Last EDR Contact: 07/27/2018
Next Scheduled EDR Contact: 11/05/2018
Data Release Frequency: Varies

INDIAN UST R6: Underground Storage Tanks on Indian Land

The Indian Underground Storage Tank (UST) database provides information about underground storage tanks on Indian land in EPA Region 6 (Louisiana, Arkansas, Oklahoma, New Mexico, Texas and 65 Tribes).

Date of Government Version: 04/01/2018
Date Data Arrived at EDR: 05/18/2018
Date Made Active in Reports: 07/20/2018
Number of Days to Update: 63

Source: EPA Region 6
Telephone: 214-665-7591
Last EDR Contact: 07/27/2018
Next Scheduled EDR Contact: 11/05/2018
Data Release Frequency: Varies

INDIAN UST R5: Underground Storage Tanks on Indian Land

The Indian Underground Storage Tank (UST) database provides information about underground storage tanks on Indian land in EPA Region 5 (Michigan, Minnesota and Wisconsin and Tribal Nations).

Date of Government Version: 04/12/2018
Date Data Arrived at EDR: 05/18/2018
Date Made Active in Reports: 07/20/2018
Number of Days to Update: 63

Source: EPA Region 5
Telephone: 312-886-6136
Last EDR Contact: 07/27/2018
Next Scheduled EDR Contact: 11/05/2018
Data Release Frequency: Varies

INDIAN UST R4: Underground Storage Tanks on Indian Land

The Indian Underground Storage Tank (UST) database provides information about underground storage tanks on Indian land in EPA Region 4 (Alabama, Florida, Georgia, Kentucky, Mississippi, North Carolina, South Carolina, Tennessee and Tribal Nations)

Date of Government Version: 05/08/2018
Date Data Arrived at EDR: 05/18/2018
Date Made Active in Reports: 07/20/2018
Number of Days to Update: 63

Source: EPA Region 4
Telephone: 404-562-9424
Last EDR Contact: 07/27/2018
Next Scheduled EDR Contact: 11/05/2018
Data Release Frequency: Varies

INDIAN UST R1: Underground Storage Tanks on Indian Land

The Indian Underground Storage Tank (UST) database provides information about underground storage tanks on Indian land in EPA Region 1 (Connecticut, Maine, Massachusetts, New Hampshire, Rhode Island, Vermont and ten Tribal Nations).

Date of Government Version: 04/13/2018
Date Data Arrived at EDR: 05/18/2018
Date Made Active in Reports: 07/20/2018
Number of Days to Update: 63

Source: EPA, Region 1
Telephone: 617-918-1313
Last EDR Contact: 07/27/2018
Next Scheduled EDR Contact: 11/05/2018
Data Release Frequency: Varies

TANKS: Storage Tank Faciliy Listing
This database contains records of facilities that are or have been regulated under Bulk Storage Program. Tank information for these facilities may not be releasable by the state agency.

Date of Government Version: 06/25/2018
Date Data Arrived at EDR: 06/28/2018
Date Made Active in Reports: 08/07/2018
Number of Days to Update: 40
Source: Department of Environmental Conservation
Telephone: 518-402-9543
Last EDR Contact: 06/28/2018
Next Scheduled EDR Contact: 10/08/2018
Data Release Frequency: Quarterly

State and tribal institutional control / engineering control registries

ENV RES DECL: Environmental Restrictive Declarations
The Environmental Restrictive Declarations (ERD) listed were recorded in connection with a zoning action against the noted Tax Blocks and Tax Lots, or portion thereof, and are available in the property records on file at the Office of the City Register for Bronx, Kings, New York and Queens counties or at the Richmond County Clerk's office. They contain environmental requirements with respect to hazardous materials, air quality and/or noise in accordance with Section 11-15 of this Resolution.

Date of Government Version: 05/15/2018
Date Data Arrived at EDR: 06/26/2018
Date Made Active in Reports: 08/07/2018
Number of Days to Update: 42
Source: New York City Department of City Planning
Telephone: 212-720-3300
Last EDR Contact: 06/18/2018
Next Scheduled EDR Contact: 10/01/2018
Data Release Frequency: Varies

RES DECL: Restrictive Declarations Listing
A restrictive declaration is a covenant running with the land which binds the present and future owners of the property. As a condition of certain special permits, the City Planning Commission may require an applicant to sign and record a restrictive declaration that places specified conditions on the future use and development of the property. Certain restrictive declarations are indicated by a D on zoning maps.

Date of Government Version: 11/18/2010
Date Data Arrived at EDR: 06/30/2014
Date Made Active in Reports: 07/21/2014
Number of Days to Update: 21
Source: NYC Department of City Planning
Telephone: 212-720-3401
Last EDR Contact: 06/22/2018
Next Scheduled EDR Contact: 10/01/2018
Data Release Frequency: Varies

ENG CONTROLS: Registry of Engineering Controls
Environmental Remediation sites that have engineering controls in place.

Date of Government Version: 08/09/2018
Date Data Arrived at EDR: 08/10/2018
Date Made Active in Reports: 08/31/2018
Number of Days to Update: 21
Source: Department of Environmental Conservation
Telephone: 518-402-9553
Last EDR Contact: 08/10/2018
Next Scheduled EDR Contact: 11/26/2018
Data Release Frequency: Quarterly

INST CONTROL: Registry of Institutional Controls
Environmental Remediation sites that have institutional controls in place.

Date of Government Version: 08/09/2018
Date Data Arrived at EDR: 08/10/2018
Date Made Active in Reports: 08/31/2018
Number of Days to Update: 21
Source: Department of Environmental Conservation
Telephone: 518-402-9553
Last EDR Contact: 08/10/2018
Next Scheduled EDR Contact: 11/26/2018
Data Release Frequency: Quarterly

State and tribal voluntary cleanup sites

VCP NYC: Voluntary Cleanup Program Listing NYC
New York City voluntary cleanup program sites.

Date of Government Version: 03/26/2018
Date Data Arrived at EDR: 03/29/2018
Date Made Active in Reports: 05/14/2018
Number of Days to Update: 46

Source: New York City Office of Environmental Protection
Telephone: 212-788-8841
Last EDR Contact: 06/15/2018
Next Scheduled EDR Contact: 10/01/2018
Data Release Frequency: Varies

INDIAN VCP R7: Voluntary Cleanup Priority Lisitng

A listing of voluntary cleanup priority sites located on Indian Land located in Region 7.

Date of Government Version: 03/20/2008
Date Data Arrived at EDR: 04/22/2008
Date Made Active in Reports: 05/19/2008
Number of Days to Update: 27

Source: EPA, Region 7
Telephone: 913-551-7365
Last EDR Contact: 04/20/2009
Next Scheduled EDR Contact: 07/20/2009
Data Release Frequency: Varies

VCP: Voluntary Cleanup Agreements

New York established its Voluntary Cleanup Program (VCP) to address the environmental, legal and financial barriers that often hinder the redevelopment and reuse of contaminated properties. The Voluntary Cleanup Program was developed to enhance private sector cleanup of brownfields by enabling parties to remediate sites using private rather than public funds and to reduce the development pressures on "greenfield" sites.

Date of Government Version: 08/09/2018
Date Data Arrived at EDR: 08/10/2018
Date Made Active in Reports: 08/31/2018
Number of Days to Update: 21

Source: Department of Environmental Conservation
Telephone: 518-402-9711
Last EDR Contact: 08/10/2018
Next Scheduled EDR Contact: 11/26/2018
Data Release Frequency: Semi-Annually

INDIAN VCP R1: Voluntary Cleanup Priority Listing

A listing of voluntary cleanup priority sites located on Indian Land located in Region 1.

Date of Government Version: 07/27/2015
Date Data Arrived at EDR: 09/29/2015
Date Made Active in Reports: 02/18/2016
Number of Days to Update: 142

Source: EPA, Region 1
Telephone: 617-918-1102
Last EDR Contact: 06/22/2018
Next Scheduled EDR Contact: 10/08/2018
Data Release Frequency: Varies

State and tribal Brownfields sites

BROWNFIELDS: Brownfields Site List

A Brownfield is any real property where redevelopment or re-use may be complicated by the presence or potential presence of a hazardous waste, petroleum, pollutant, or contaminant.

Date of Government Version: 08/09/2018
Date Data Arrived at EDR: 08/10/2018
Date Made Active in Reports: 08/30/2018
Number of Days to Update: 20

Source: Department of Environmental Conservation
Telephone: 518-402-9764
Last EDR Contact: 08/10/2018
Next Scheduled EDR Contact: 11/26/2018
Data Release Frequency: Semi-Annually

ERP: Environmental Restoration Program Listing

In an effort to spur the cleanup and redevelopment of brownfields, New Yorkers approved a $200 million Environmental Restoration or Brownfields Fund as part of the $1.75 billion Clean Water/Clean Air Bond Act of 1996 (1996 Bond Act). Enhancements to the program were enacted on October 7, 2003. Under the Environmental Restoration Program, the State provides grants to municipalities to reimburse up to 90 percent of on-site eligible costs and 100% of off-site eligible costs for site investigation and remediation activities. Once remediated, the property may then be reused for commercial, industrial, residential or public use.

Date of Government Version: 08/09/2018
Date Data Arrived at EDR: 08/10/2018
Date Made Active in Reports: 08/31/2018
Number of Days to Update: 21

Source: Department of Environmental Conservation
Telephone: 518-402-9622
Last EDR Contact: 08/10/2018
Next Scheduled EDR Contact: 11/26/2018
Data Release Frequency: Quarterly

ADDITIONAL ENVIRONMENTAL RECORDS

Local Brownfield lists

US BROWNFIELDS: A Listing of Brownfields Sites

Brownfields are real property, the expansion, redevelopment, or reuse of which may be complicated by the presence or potential presence of a hazardous substance, pollutant, or contaminant. Cleaning up and reinvesting in these properties takes development pressures off of undeveloped, open land, and both improves and protects the environment. Assessment, Cleanup and Redevelopment Exchange System (ACRES) stores information reported by EPA Brownfields grant recipients on brownfields properties assessed or cleaned up with grant funding as well as information on Targeted Brownfields Assessments performed by EPA Regions. A listing of ACRES Brownfield sites is obtained from Cleanups in My Community. Cleanups in My Community provides information on Brownfields properties for which information is reported back to EPA, as well as areas served by Brownfields grant programs.

Date of Government Version: 03/19/2018
Date Data Arrived at EDR: 03/21/2018
Date Made Active in Reports: 06/08/2018
Number of Days to Update: 79

Source: Environmental Protection Agency
Telephone: 202-566-2777
Last EDR Contact: 06/20/2018
Next Scheduled EDR Contact: 10/01/2018
Data Release Frequency: Semi-Annually

Local Lists of Landfill / Solid Waste Disposal Sites

SWRCY: Registered Recycling Facility List

A listing of recycling facilities.

Date of Government Version: 12/08/2017
Date Data Arrived at EDR: 01/02/2018
Date Made Active in Reports: 01/31/2018
Number of Days to Update: 29

Source: Department of Environmental Conservation
Telephone: 518-402-8705
Last EDR Contact: 07/06/2018
Next Scheduled EDR Contact: 10/15/2018
Data Release Frequency: Quarterly

SWTIRE: Registered Waste Tire Storage & Facility List

A listing of facilities registered to accept waste tires.

Date of Government Version: 02/27/2018
Date Data Arrived at EDR: 04/06/2018
Date Made Active in Reports: 06/08/2018
Number of Days to Update: 63

Source: Department of Environmental Conservation
Telephone: 518-402-8694
Last EDR Contact: 06/07/2018
Next Scheduled EDR Contact: 09/24/2018
Data Release Frequency: No Update Planned

INDIAN ODI: Report on the Status of Open Dumps on Indian Lands

Location of open dumps on Indian land.

Date of Government Version: 12/31/1998
Date Data Arrived at EDR: 12/03/2007
Date Made Active in Reports: 01/24/2008
Number of Days to Update: 52

Source: Environmental Protection Agency
Telephone: 703-308-8245
Last EDR Contact: 07/30/2018
Next Scheduled EDR Contact: 11/12/2018
Data Release Frequency: Varies

DEBRIS REGION 9: Torres Martinez Reservation Illegal Dump Site Locations

A listing of illegal dump sites location on the Torres Martinez Indian Reservation located in eastern Riverside County and northern Imperial County, California.

Date of Government Version: 01/12/2009
Date Data Arrived at EDR: 05/07/2009
Date Made Active in Reports: 09/21/2009
Number of Days to Update: 137

Source: EPA, Region 9
Telephone: 415-947-4219
Last EDR Contact: 07/17/2018
Next Scheduled EDR Contact: 11/05/2018
Data Release Frequency: No Update Planned

ODI: Open Dump Inventory

An open dump is defined as a disposal facility that does not comply with one or more of the Part 257 or Part 258 Subtitle D Criteria.

Date of Government Version: 06/30/1985
Date Data Arrived at EDR: 08/09/2004
Date Made Active in Reports: 09/17/2004
Number of Days to Update: 39

Source: Environmental Protection Agency
Telephone: 800-424-9346
Last EDR Contact: 06/09/2004
Next Scheduled EDR Contact: N/A
Data Release Frequency: No Update Planned

IHS OPEN DUMPS: Open Dumps on Indian Land

A listing of all open dumps located on Indian Land in the United States.

Date of Government Version: 04/01/2014
Date Data Arrived at EDR: 08/06/2014
Date Made Active in Reports: 01/29/2015
Number of Days to Update: 176

Source: Department of Health & Human Serivces, Indian Health Service
Telephone: 301-443-1452
Last EDR Contact: 08/03/2018
Next Scheduled EDR Contact: 11/12/2018
Data Release Frequency: Varies

Local Lists of Hazardous waste / Contaminated Sites

US HIST CDL: National Clandestine Laboratory Register

A listing of clandestine drug lab locations that have been removed from the DEAs National Clandestine Laboratory Register.

Date of Government Version: 02/22/2018
Date Data Arrived at EDR: 03/01/2018
Date Made Active in Reports: 05/11/2018
Number of Days to Update: 71

Source: Drug Enforcement Administration
Telephone: 202-307-1000
Last EDR Contact: 05/30/2018
Next Scheduled EDR Contact: 09/10/2018
Data Release Frequency: No Update Planned

DEL SHWS: Delisted Registry Sites

A database listing of sites delisted from the Registry of Inactive Hazardous Waste Disposal Sites.

Date of Government Version: 08/09/2018
Date Data Arrived at EDR: 08/10/2018
Date Made Active in Reports: 08/31/2018
Number of Days to Update: 21

Source: Department of Environmental Conservation
Telephone: 518-402-9622
Last EDR Contact: 08/10/2018
Next Scheduled EDR Contact: 11/26/2018
Data Release Frequency: Quarterly

US CDL: Clandestine Drug Labs

A listing of clandestine drug lab locations. The U.S. Department of Justice ("the Department") provides this web site as a public service. It contains addresses of some locations where law enforcement agencies reported they found chemicals or other items that indicated the presence of either clandestine drug laboratories or dumpsites. In most cases, the source of the entries is not the Department, and the Department has not verified the entry and does not guarantee its accuracy. Members of the public must verify the accuracy of all entries by, for example, contacting local law enforcement and local health departments.

Date of Government Version: 02/22/2018
Date Data Arrived at EDR: 03/01/2018
Date Made Active in Reports: 05/11/2018
Number of Days to Update: 71

Source: Drug Enforcement Administration
Telephone: 202-307-1000
Last EDR Contact: 08/28/2018
Next Scheduled EDR Contact: 12/10/2018
Data Release Frequency: Quarterly

Local Lists of Registered Storage Tanks

HIST UST: Historical Petroleum Bulk Storage Database

These facilities have petroleum storage capacities in excess of 1,100 gallons and less than 400,000 gallons. This database contains detailed information per site. It is no longer updated due to the sensitive nature of the information involved. See UST for more current data.

Date of Government Version: 01/01/2002
Date Data Arrived at EDR: 06/02/2006
Date Made Active in Reports: 07/20/2006
Number of Days to Update: 48

Source: Department of Environmental Conservation
Telephone: 518-402-9549
Last EDR Contact: 10/23/2006
Next Scheduled EDR Contact: 01/22/2007
Data Release Frequency: Varies

HIST AST: Historical Petroleum Bulk Storage Database
These facilities have petroleum storage capabilities in excess of 1,100 gallons and less than 400,000 gallons. This database contains detailed information per site. No longer updated due to the sensitive nature of the information involved. See AST for more current data.

Date of Government Version: 01/01/2002
Date Data Arrived at EDR: 06/02/2006
Date Made Active in Reports: 07/20/2006
Number of Days to Update: 48
Source: Department of Environmental Conservation
Telephone: 518-402-9549
Last EDR Contact: 10/23/2006
Next Scheduled EDR Contact: 01/22/2007
Data Release Frequency: No Update Planned

Local Land Records

LIENS: Spill Liens Information
Lien information from the Oil Spill Fund.

Date of Government Version: 08/08/2018
Date Data Arrived at EDR: 08/09/2018
Date Made Active in Reports: 08/31/2018
Number of Days to Update: 22
Source: Office of the State Comptroller
Telephone: 518-474-9034
Last EDR Contact: 08/01/2018
Next Scheduled EDR Contact: 11/19/2018
Data Release Frequency: Quarterly

LIENS 2: CERCLA Lien Information
A Federal CERCLA ('Superfund') lien can exist by operation of law at any site or property at which EPA has spent Superfund monies. These monies are spent to investigate and address releases and threatened releases of contamination. CERCLIS provides information as to the identity of these sites and properties.

Date of Government Version: 05/13/2018
Date Data Arrived at EDR: 05/30/2018
Date Made Active in Reports: 06/29/2018
Number of Days to Update: 30
Source: Environmental Protection Agency
Telephone: 202-564-6023
Last EDR Contact: 08/09/2018
Next Scheduled EDR Contact: 11/05/2018
Data Release Frequency: Semi-Annually

Records of Emergency Release Reports

HMIRS: Hazardous Materials Information Reporting System
Hazardous Materials Incident Report System. HMIRS contains hazardous material spill incidents reported to DOT.

Date of Government Version: 03/26/2018
Date Data Arrived at EDR: 03/27/2018
Date Made Active in Reports: 06/08/2018
Number of Days to Update: 73
Source: U.S. Department of Transportation
Telephone: 202-366-4555
Last EDR Contact: 03/27/2018
Next Scheduled EDR Contact: 07/09/2018
Data Release Frequency: Quarterly

SPILLS: Spills Information Database
Data collected on spills reported to NYSDEC as required by one or more of the following: Article 12 of the Navigation Law, 6 NYCRR Section 613.8 (from PBS regs), or 6 NYCRR Section 595.2 (from CBS regs). It includes spills active as of April 1, 1986, as well as spills occurring since this date.

Date of Government Version: 08/09/2018
Date Data Arrived at EDR: 08/10/2018
Date Made Active in Reports: 08/31/2018
Number of Days to Update: 21
Source: Department of Environmental Conservation
Telephone: 518-402-9549
Last EDR Contact: 08/10/2018
Next Scheduled EDR Contact: 11/26/2018
Data Release Frequency: Varies

HIST SPILLS: SPILLS Database
This database contains records of chemical and petroleum spill incidents. Under State law, petroleum and hazardous chemical spills that can impact the waters of the state must be reported by the spiller (and, in some cases, by anyone who has knowledge of the spills). In 2002, the Department of Environmental Conservation stopped providing updates to its original Spills Information Database. This database includes fields that are no longer available from the NYDEC as of January 1, 2002. Current information may be found in the NY SPILLS database. Department of Environmental Conservation.

Date of Government Version: 01/01/2002
Date Data Arrived at EDR: 07/08/2005
Date Made Active in Reports: 07/14/2005
Number of Days to Update: 6

Source: Department of Environmental Conservation
Telephone: 518-402-9549
Last EDR Contact: 07/07/2005
Next Scheduled EDR Contact: N/A
Data Release Frequency: No Update Planned

SPILLS 90: SPILLS90 data from FirstSearch

Spills 90 includes those spill and release records available exclusively from FirstSearch databases. Typically, they may include chemical, oil and/or hazardous substance spills recorded after 1990. Duplicate records that are already included in EDR incident and release records are not included in Spills 90.

Date of Government Version: 12/14/2012
Date Data Arrived at EDR: 01/03/2013
Date Made Active in Reports: 02/12/2013
Number of Days to Update: 40

Source: FirstSearch
Telephone: N/A
Last EDR Contact: 01/03/2013
Next Scheduled EDR Contact: N/A
Data Release Frequency: No Update Planned

SPILLS 80: SPILLS80 data from FirstSearch

Spills 80 includes those spill and release records available from FirstSearch databases prior to 1990. Typically, they may include chemical, oil and/or hazardous substance spills recorded before 1990. Duplicate records that are already included in EDR incident and release records are not included in Spills 80.

Date of Government Version: 11/02/2010
Date Data Arrived at EDR: 01/03/2013
Date Made Active in Reports: 03/07/2013
Number of Days to Update: 63

Source: FirstSearch
Telephone: N/A
Last EDR Contact: 01/03/2013
Next Scheduled EDR Contact: N/A
Data Release Frequency: No Update Planned

Other Ascertainable Records

RCRA NonGen / NLR: RCRA - Non Generators / No Longer Regulated

RCRAInfo is EPA's comprehensive information system, providing access to data supporting the Resource Conservation and Recovery Act (RCRA) of 1976 and the Hazardous and Solid Waste Amendments (HSWA) of 1984. The database includes selective information on sites which generate, transport, store, treat and/or dispose of hazardous waste as defined by the Resource Conservation and Recovery Act (RCRA). Non-Generators do not presently generate hazardous waste.

Date of Government Version: 03/01/2018
Date Data Arrived at EDR: 03/28/2018
Date Made Active in Reports: 06/22/2018
Number of Days to Update: 86

Source: Environmental Protection Agency
Telephone: (212) 637-3660
Last EDR Contact: 06/28/2018
Next Scheduled EDR Contact: 10/08/2018
Data Release Frequency: Quarterly

FUDS: Formerly Used Defense Sites

The listing includes locations of Formerly Used Defense Sites properties where the US Army Corps of Engineers is actively working or will take necessary cleanup actions.

Date of Government Version: 01/31/2015
Date Data Arrived at EDR: 07/08/2015
Date Made Active in Reports: 10/13/2015
Number of Days to Update: 97

Source: U.S. Army Corps of Engineers
Telephone: 202-528-4285
Last EDR Contact: 08/24/2018
Next Scheduled EDR Contact: 12/03/2018
Data Release Frequency: Varies

DOD: Department of Defense Sites

This data set consists of federally owned or administered lands, administered by the Department of Defense, that have any area equal to or greater than 640 acres of the United States, Puerto Rico, and the U.S. Virgin Islands.

Date of Government Version: 12/31/2005
Date Data Arrived at EDR: 11/10/2006
Date Made Active in Reports: 01/11/2007
Number of Days to Update: 62

Source: USGS
Telephone: 888-275-8747
Last EDR Contact: 07/11/2018
Next Scheduled EDR Contact: 10/22/2018
Data Release Frequency: Semi-Annually

FEDLAND: Federal and Indian Lands

Federally and Indian administrated lands of the United States. Lands included are administrated by: Army Corps of Engineers, Bureau of Reclamation, National Wild and Scenic River, National Wildlife Refuge, Public Domain Land, Wilderness, Wilderness Study Area, Wildlife Management Area, Bureau of Indian Affairs, Bureau of Land Management, Department of Justice, Forest Service, Fish and Wildlife Service, National Park Service.

Date of Government Version: 12/31/2005
Date Data Arrived at EDR: 02/06/2006
Date Made Active in Reports: 01/11/2007
Number of Days to Update: 339

Source: U.S. Geological Survey
Telephone: 888-275-8747
Last EDR Contact: 07/13/2018
Next Scheduled EDR Contact: 10/22/2018
Data Release Frequency: N/A

SCRD DRYCLEANERS: State Coalition for Remediation of Drycleaners Listing

The State Coalition for Remediation of Drycleaners was established in 1998, with support from the U.S. EPA Office of Superfund Remediation and Technology Innovation. It is comprised of representatives of states with established drycleaner remediation programs. Currently the member states are Alabama, Connecticut, Florida, Illinois, Kansas, Minnesota, Missouri, North Carolina, Oregon, South Carolina, Tennessee, Texas, and Wisconsin.

Date of Government Version: 01/01/2017
Date Data Arrived at EDR: 02/03/2017
Date Made Active in Reports: 04/07/2017
Number of Days to Update: 63

Source: Environmental Protection Agency
Telephone: 615-532-8599
Last EDR Contact: 08/17/2018
Next Scheduled EDR Contact: 11/26/2018
Data Release Frequency: Varies

US FIN ASSUR: Financial Assurance Information

All owners and operators of facilities that treat, store, or dispose of hazardous waste are required to provide proof that they will have sufficient funds to pay for the clean up, closure, and post-closure care of their facilities.

Date of Government Version: 03/01/2018
Date Data Arrived at EDR: 03/27/2018
Date Made Active in Reports: 06/22/2018
Number of Days to Update: 87

Source: Environmental Protection Agency
Telephone: 202-566-1917
Last EDR Contact: 06/27/2018
Next Scheduled EDR Contact: 10/08/2018
Data Release Frequency: Quarterly

EPA WATCH LIST: EPA WATCH LIST

EPA maintains a "Watch List" to facilitate dialogue between EPA, state and local environmental agencies on enforcement matters relating to facilities with alleged violations identified as either significant or high priority. Being on the Watch List does not mean that the facility has actually violated the law only that an investigation by EPA or a state or local environmental agency has led those organizations to allege that an unproven violation has in fact occurred. Being on the Watch List does not represent a higher level of concern regarding the alleged violations that were detected, but instead indicates cases requiring additional dialogue between EPA, state and local agencies - primarily because of the length of time the alleged violation has gone unaddressed or unresolved.

Date of Government Version: 08/30/2013
Date Data Arrived at EDR: 03/21/2014
Date Made Active in Reports: 06/17/2014
Number of Days to Update: 88

Source: Environmental Protection Agency
Telephone: 617-520-3000
Last EDR Contact: 08/03/2018
Next Scheduled EDR Contact: 11/19/2018
Data Release Frequency: Quarterly

2020 COR ACTION: 2020 Corrective Action Program List

The EPA has set ambitious goals for the RCRA Corrective Action program by creating the 2020 Corrective Action Universe. This RCRA cleanup baseline includes facilities expected to need corrective action. The 2020 universe contains a wide variety of sites. Some properties are heavily contaminated while others were contaminated but have since been cleaned up. Still others have not been fully investigated yet, and may require little or no remediation. Inclusion in the 2020 Universe does not necessarily imply failure on the part of a facility to meet its RCRA obligations.

Date of Government Version: 09/30/2017
Date Data Arrived at EDR: 05/08/2018
Date Made Active in Reports: 07/20/2018
Number of Days to Update: 73

Source: Environmental Protection Agency
Telephone: 703-308-4044
Last EDR Contact: 08/10/2018
Next Scheduled EDR Contact: 11/19/2018
Data Release Frequency: Varies

GOVERNMENT RECORDS SEARCHED / DATA CURRENCY TRACKING

TSCA: Toxic Substances Control Act

Toxic Substances Control Act. TSCA identifies manufacturers and importers of chemical substances included on the TSCA Chemical Substance Inventory list. It includes data on the production volume of these substances by plant site.

Date of Government Version: 12/31/2016
Date Data Arrived at EDR: 06/21/2017
Date Made Active in Reports: 01/05/2018
Number of Days to Update: 198

Source: EPA
Telephone: 202-260-5521
Last EDR Contact: 06/22/2018
Next Scheduled EDR Contact: 10/01/2018
Data Release Frequency: Every 4 Years

TRIS: Toxic Chemical Release Inventory System

Toxic Release Inventory System. TRIS identifies facilities which release toxic chemicals to the air, water and land in reportable quantities under SARA Title III Section 313.

Date of Government Version: 12/31/2016
Date Data Arrived at EDR: 01/10/2018
Date Made Active in Reports: 01/12/2018
Number of Days to Update: 2

Source: EPA
Telephone: 202-566-0250
Last EDR Contact: 08/24/2018
Next Scheduled EDR Contact: 12/03/2018
Data Release Frequency: Annually

SSTS: Section 7 Tracking Systems

Section 7 of the Federal Insecticide, Fungicide and Rodenticide Act, as amended (92 Stat. 829) requires all registered pesticide-producing establishments to submit a report to the Environmental Protection Agency by March 1st each year. Each establishment must report the types and amounts of pesticides, active ingredients and devices being produced, and those having been produced and sold or distributed in the past year.

Date of Government Version: 12/31/2009
Date Data Arrived at EDR: 12/10/2010
Date Made Active in Reports: 02/25/2011
Number of Days to Update: 77

Source: EPA
Telephone: 202-564-4203
Last EDR Contact: 07/27/2018
Next Scheduled EDR Contact: 11/05/2018
Data Release Frequency: Annually

ROD: Records Of Decision

Record of Decision. ROD documents mandate a permanent remedy at an NPL (Superfund) site containing technical and health information to aid in the cleanup.

Date of Government Version: 05/13/2018
Date Data Arrived at EDR: 05/30/2018
Date Made Active in Reports: 06/29/2018
Number of Days to Update: 30

Source: EPA
Telephone: 703-416-0223
Last EDR Contact: 08/09/2018
Next Scheduled EDR Contact: 10/15/2018
Data Release Frequency: Annually

RMP: Risk Management Plans

When Congress passed the Clean Air Act Amendments of 1990, it required EPA to publish regulations and guidance for chemical accident prevention at facilities using extremely hazardous substances. The Risk Management Program Rule (RMP Rule) was written to implement Section 112(r) of these amendments. The rule, which built upon existing industry codes and standards, requires companies of all sizes that use certain flammable and toxic substances to develop a Risk Management Program, which includes a(n): Hazard assessment that details the potential effects of an accidental release, an accident history of the last five years, and an evaluation of worst-case and alternative accidental releases; Prevention program that includes safety precautions and maintenance, monitoring, and employee training measures; and Emergency response program that spells out emergency health care, employee training measures and procedures for informing the public and response agencies (e.g the fire department) should an accident occur.

Date of Government Version: 11/02/2017
Date Data Arrived at EDR: 11/17/2017
Date Made Active in Reports: 12/08/2017
Number of Days to Update: 21

Source: Environmental Protection Agency
Telephone: 202-564-8600
Last EDR Contact: 07/20/2018
Next Scheduled EDR Contact: 11/05/2018
Data Release Frequency: Varies

RAATS: RCRA Administrative Action Tracking System

RCRA Administration Action Tracking System. RAATS contains records based on enforcement actions issued under RCRA pertaining to major violators and includes administrative and civil actions brought by the EPA. For administration actions after September 30, 1995, data entry in the RAATS database was discontinued. EPA will retain a copy of the database for historical records. It was necessary to terminate RAATS because a decrease in agency resources made it impossible to continue to update the information contained in the database.

Date of Government Version: 04/17/1995
Date Data Arrived at EDR: 07/03/1995
Date Made Active in Reports: 08/07/1995
Number of Days to Update: 35

Source: EPA
Telephone: 202-564-4104
Last EDR Contact: 06/02/2008
Next Scheduled EDR Contact: 09/01/2008
Data Release Frequency: No Update Planned

PRP: Potentially Responsible Parties

A listing of verified Potentially Responsible Parties

Date of Government Version: 10/25/2013
Date Data Arrived at EDR: 10/17/2014
Date Made Active in Reports: 10/20/2014
Number of Days to Update: 3

Source: EPA
Telephone: 202-564-6023
Last EDR Contact: 08/09/2018
Next Scheduled EDR Contact: 11/19/2018
Data Release Frequency: Quarterly

PADS: PCB Activity Database System

PCB Activity Database. PADS Identifies generators, transporters, commercial storers and/or brokers and disposers of PCB's who are required to notify the EPA of such activities.

Date of Government Version: 06/01/2017
Date Data Arrived at EDR: 06/09/2017
Date Made Active in Reports: 10/13/2017
Number of Days to Update: 126

Source: EPA
Telephone: 202-566-0500
Last EDR Contact: 07/13/2018
Next Scheduled EDR Contact: 10/22/2018
Data Release Frequency: Annually

ICIS: Integrated Compliance Information System

The Integrated Compliance Information System (ICIS) supports the information needs of the national enforcement and compliance program as well as the unique needs of the National Pollutant Discharge Elimination System (NPDES) program.

Date of Government Version: 11/18/2016
Date Data Arrived at EDR: 11/23/2016
Date Made Active in Reports: 02/10/2017
Number of Days to Update: 79

Source: Environmental Protection Agency
Telephone: 202-564-2501
Last EDR Contact: 07/09/2018
Next Scheduled EDR Contact: 10/22/2018
Data Release Frequency: Quarterly

GOVERNMENT RECORDS SEARCHED / DATA CURRENCY TRACKING

FTTS: FIFRA/ TSCA Tracking System - FIFRA (Federal Insecticide, Fungicide, & Rodenticide Act)/TSCA (Toxic Substances Control Act)
FTTS tracks administrative cases and pesticide enforcement actions and compliance activities related to FIFRA, TSCA and EPCRA (Emergency Planning and Community Right-to-Know Act). To maintain currency, EDR contacts the Agency on a quarterly basis.

Date of Government Version: 04/09/2009
Date Data Arrived at EDR: 04/16/2009
Date Made Active in Reports: 05/11/2009
Number of Days to Update: 25
Source: EPA/Office of Prevention, Pesticides and Toxic Substances
Telephone: 202-566-1667
Last EDR Contact: 08/18/2017
Next Scheduled EDR Contact: 12/04/2017
Data Release Frequency: Quarterly

FTTS INSP: FIFRA/ TSCA Tracking System - FIFRA (Federal Insecticide, Fungicide, & Rodenticide Act)/TSCA (Toxic Substances Control Act)
A listing of FIFRA/TSCA Tracking System (FTTS) inspections and enforcements.

Date of Government Version: 04/09/2009
Date Data Arrived at EDR: 04/16/2009
Date Made Active in Reports: 05/11/2009
Number of Days to Update: 25
Source: EPA
Telephone: 202-566-1667
Last EDR Contact: 08/18/2017
Next Scheduled EDR Contact: 12/04/2017
Data Release Frequency: Quarterly

MLTS: Material Licensing Tracking System
MLTS is maintained by the Nuclear Regulatory Commission and contains a list of approximately 8,100 sites which possess or use radioactive materials and which are subject to NRC licensing requirements. To maintain currency, EDR contacts the Agency on a quarterly basis.

Date of Government Version: 08/30/2016
Date Data Arrived at EDR: 09/08/2016
Date Made Active in Reports: 10/21/2016
Number of Days to Update: 43
Source: Nuclear Regulatory Commission
Telephone: 301-415-7169
Last EDR Contact: 07/23/2018
Next Scheduled EDR Contact: 11/05/2018
Data Release Frequency: Quarterly

COAL ASH DOE: Steam-Electric Plant Operation Data
A listing of power plants that store ash in surface ponds.

Date of Government Version: 12/31/2005
Date Data Arrived at EDR: 08/07/2009
Date Made Active in Reports: 10/22/2009
Number of Days to Update: 76
Source: Department of Energy
Telephone: 202-586-8719
Last EDR Contact: 06/07/2018
Next Scheduled EDR Contact: 09/17/2018
Data Release Frequency: Varies

COAL ASH EPA: Coal Combustion Residues Surface Impoundments List
A listing of coal combustion residues surface impoundments with high hazard potential ratings.

Date of Government Version: 07/01/2014
Date Data Arrived at EDR: 09/10/2014
Date Made Active in Reports: 10/20/2014
Number of Days to Update: 40
Source: Environmental Protection Agency
Telephone: N/A
Last EDR Contact: 06/04/2018
Next Scheduled EDR Contact: 09/17/2018
Data Release Frequency: Varies

PCB TRANSFORMER: PCB Transformer Registration Database
The database of PCB transformer registrations that includes all PCB registration submittals.

Date of Government Version: 05/24/2017
Date Data Arrived at EDR: 11/30/2017
Date Made Active in Reports: 12/15/2017
Number of Days to Update: 15
Source: Environmental Protection Agency
Telephone: 202-566-0517
Last EDR Contact: 07/27/2018
Next Scheduled EDR Contact: 11/05/2018
Data Release Frequency: Varies

RADINFO: Radiation Information Database
The Radiation Information Database (RADINFO) contains information about facilities that are regulated by U.S. Environmental Protection Agency (EPA) regulations for radiation and radioactivity.

Date of Government Version: 04/03/2018
Date Data Arrived at EDR: 04/05/2018
Date Made Active in Reports: 06/29/2018
Number of Days to Update: 85

Source: Environmental Protection Agency
Telephone: 202-343-9775
Last EDR Contact: 07/05/2018
Next Scheduled EDR Contact: 10/15/2018
Data Release Frequency: Quarterly

HIST FTTS: FIFRA/TSCA Tracking System Administrative Case Listing

A complete administrative case listing from the FIFRA/TSCA Tracking System (FTTS) for all ten EPA regions. The information was obtained from the National Compliance Database (NCDB). NCDB supports the implementation of FIFRA (Federal Insecticide, Fungicide, and Rodenticide Act) and TSCA (Toxic Substances Control Act). Some EPA regions are now closing out records. Because of that, and the fact that some EPA regions are not providing EPA Headquarters with updated records, it was decided to create a HIST FTTS database. It included records that may not be included in the newer FTTS database updates. This database is no longer updated.

Date of Government Version: 10/19/2006
Date Data Arrived at EDR: 03/01/2007
Date Made Active in Reports: 04/10/2007
Number of Days to Update: 40

Source: Environmental Protection Agency
Telephone: 202-564-2501
Last EDR Contact: 12/17/2007
Next Scheduled EDR Contact: 03/17/2008
Data Release Frequency: No Update Planned

HIST FTTS INSP: FIFRA/TSCA Tracking System Inspection & Enforcement Case Listing

A complete inspection and enforcement case listing from the FIFRA/TSCA Tracking System (FTTS) for all ten EPA regions. The information was obtained from the National Compliance Database (NCDB). NCDB supports the implementation of FIFRA (Federal Insecticide, Fungicide, and Rodenticide Act) and TSCA (Toxic Substances Control Act). Some EPA regions are now closing out records. Because of that, and the fact that some EPA regions are not providing EPA Headquarters with updated records, it was decided to create a HIST FTTS database. It included records that may not be included in the newer FTTS database updates. This database is no longer updated.

Date of Government Version: 10/19/2006
Date Data Arrived at EDR: 03/01/2007
Date Made Active in Reports: 04/10/2007
Number of Days to Update: 40

Source: Environmental Protection Agency
Telephone: 202-564-2501
Last EDR Contact: 12/17/2008
Next Scheduled EDR Contact: 03/17/2008
Data Release Frequency: No Update Planned

DOT OPS: Incident and Accident Data

Department of Transporation, Office of Pipeline Safety Incident and Accident data.

Date of Government Version: 07/31/2012
Date Data Arrived at EDR: 08/07/2012
Date Made Active in Reports: 09/18/2012
Number of Days to Update: 42

Source: Department of Transporation, Office of Pipeline Safety
Telephone: 202-366-4595
Last EDR Contact: 08/09/2018
Next Scheduled EDR Contact: 11/12/2018
Data Release Frequency: Varies

CONSENT: Superfund (CERCLA) Consent Decrees

Major legal settlements that establish responsibility and standards for cleanup at NPL (Superfund) sites. Released periodically by United States District Courts after settlement by parties to litigation matters.

Date of Government Version: 03/31/2018
Date Data Arrived at EDR: 04/16/2018
Date Made Active in Reports: 06/29/2018
Number of Days to Update: 74

Source: Department of Justice, Consent Decree Library
Telephone: Varies
Last EDR Contact: 07/09/2018
Next Scheduled EDR Contact: 10/01/2018
Data Release Frequency: Varies

BRS: Biennial Reporting System

The Biennial Reporting System is a national system administered by the EPA that collects data on the generation and management of hazardous waste. BRS captures detailed data from two groups: Large Quantity Generators (LQG) and Treatment, Storage, and Disposal Facilities.

Date of Government Version: 12/31/2015
Date Data Arrived at EDR: 02/22/2017
Date Made Active in Reports: 09/28/2017
Number of Days to Update: 218

Source: EPA/NTIS
Telephone: 800-424-9346
Last EDR Contact: 08/24/2018
Next Scheduled EDR Contact: 12/03/2018
Data Release Frequency: Biennially

INDIAN RESERV: Indian Reservations

This map layer portrays Indian administered lands of the United States that have any area equal to or greater than 640 acres.

Date of Government Version: 12/31/2014
Date Data Arrived at EDR: 07/14/2015
Date Made Active in Reports: 01/10/2017
Number of Days to Update: 546

Source: USGS
Telephone: 202-208-3710
Last EDR Contact: 07/11/2018
Next Scheduled EDR Contact: 10/22/2018
Data Release Frequency: Semi-Annually

FUSRAP: Formerly Utilized Sites Remedial Action Program

DOE established the Formerly Utilized Sites Remedial Action Program (FUSRAP) in 1974 to remediate sites where radioactive contamination remained from Manhattan Project and early U.S. Atomic Energy Commission (AEC) operations.

Date of Government Version: 12/23/2016
Date Data Arrived at EDR: 12/27/2016
Date Made Active in Reports: 02/17/2017
Number of Days to Update: 52

Source: Department of Energy
Telephone: 202-586-3559
Last EDR Contact: 08/01/2018
Next Scheduled EDR Contact: 11/19/2018
Data Release Frequency: Varies

UMTRA: Uranium Mill Tailings Sites

Uranium ore was mined by private companies for federal government use in national defense programs. When the mills shut down, large piles of the sand-like material (mill tailings) remain after uranium has been extracted from the ore. Levels of human exposure to radioactive materials from the piles are low; however, in some cases tailings were used as construction materials before the potential health hazards of the tailings were recognized.

Date of Government Version: 06/23/2017
Date Data Arrived at EDR: 10/11/2017
Date Made Active in Reports: 11/03/2017
Number of Days to Update: 23

Source: Department of Energy
Telephone: 505-845-0011
Last EDR Contact: 08/20/2018
Next Scheduled EDR Contact: 12/03/2018
Data Release Frequency: Varies

LEAD SMELTER 1: Lead Smelter Sites

A listing of former lead smelter site locations.

Date of Government Version: 05/13/2018
Date Data Arrived at EDR: 05/30/2018
Date Made Active in Reports: 06/29/2018
Number of Days to Update: 30

Source: Environmental Protection Agency
Telephone: 703-603-8787
Last EDR Contact: 08/09/2018
Next Scheduled EDR Contact: 10/15/2018
Data Release Frequency: Varies

LEAD SMELTER 2: Lead Smelter Sites

A list of several hundred sites in the U.S. where secondary lead smelting was done from 1931and 1964. These sites may pose a threat to public health through ingestion or inhalation of contaminated soil or dust

Date of Government Version: 04/05/2001
Date Data Arrived at EDR: 10/27/2010
Date Made Active in Reports: 12/02/2010
Number of Days to Update: 36

Source: American Journal of Public Health
Telephone: 703-305-6451
Last EDR Contact: 12/02/2009
Next Scheduled EDR Contact: N/A
Data Release Frequency: No Update Planned

US AIRS (AFS): Aerometric Information Retrieval System Facility Subsystem (AFS)

The database is a sub-system of Aerometric Information Retrieval System (AIRS). AFS contains compliance data on air pollution point sources regulated by the U.S. EPA and/or state and local air regulatory agencies. This information comes from source reports by various stationary sources of air pollution, such as electric power plants, steel mills, factories, and universities, and provides information about the air pollutants they produce. Action, air program, air program pollutant, and general level plant data. It is used to track emissions and compliance data from industrial plants.

Date of Government Version: 10/12/2016
Date Data Arrived at EDR: 10/26/2016
Date Made Active in Reports: 02/03/2017
Number of Days to Update: 100

Source: EPA
Telephone: 202-564-2496
Last EDR Contact: 09/26/2017
Next Scheduled EDR Contact: 01/08/2018
Data Release Frequency: Annually

US AIRS MINOR: Air Facility System Data

A listing of minor source facilities.

Date of Government Version: 10/12/2016
Date Data Arrived at EDR: 10/26/2016
Date Made Active in Reports: 02/03/2017
Number of Days to Update: 100

Source: EPA
Telephone: 202-564-2496
Last EDR Contact: 09/26/2017
Next Scheduled EDR Contact: 01/08/2018
Data Release Frequency: Annually

US MINES: Mines Master Index File

Contains all mine identification numbers issued for mines active or opened since 1971. The data also includes violation information.

Date of Government Version: 05/03/2018
Date Data Arrived at EDR: 05/31/2018
Date Made Active in Reports: 06/29/2018
Number of Days to Update: 29

Source: Department of Labor, Mine Safety and Health Administration
Telephone: 303-231-5959
Last EDR Contact: 08/29/2018
Next Scheduled EDR Contact: 12/10/2018
Data Release Frequency: Semi-Annually

US MINES 2: Ferrous and Nonferrous Metal Mines Database Listing

This map layer includes ferrous (ferrous metal mines are facilities that extract ferrous metals, such as iron ore or molybdenum) and nonferrous (Nonferrous metal mines are facilities that extract nonferrous metals, such as gold, silver, copper, zinc, and lead) metal mines in the United States.

Date of Government Version: 12/05/2005
Date Data Arrived at EDR: 02/29/2008
Date Made Active in Reports: 04/18/2008
Number of Days to Update: 49

Source: USGS
Telephone: 703-648-7709
Last EDR Contact: 08/31/2018
Next Scheduled EDR Contact: 12/10/2018
Data Release Frequency: Varies

US MINES 3: Active Mines & Mineral Plants Database Listing

Active Mines and Mineral Processing Plant operations for commodities monitored by the Minerals Information Team of the USGS.

Date of Government Version: 04/14/2011
Date Data Arrived at EDR: 06/08/2011
Date Made Active in Reports: 09/13/2011
Number of Days to Update: 97

Source: USGS
Telephone: 703-648-7709
Last EDR Contact: 08/31/2018
Next Scheduled EDR Contact: 12/10/2018
Data Release Frequency: Varies

ABANDONED MINES: Abandoned Mines

An inventory of land and water impacted by past mining (primarily coal mining) is maintained by OSMRE to provide information needed to implement the Surface Mining Control and Reclamation Act of 1977 (SMCRA). The inventory contains information on the location, type, and extent of AML impacts, as well as, information on the cost associated with the reclamation of those problems. The inventory is based upon field surveys by State, Tribal, and OSMRE program officials. It is dynamic to the extent that it is modified as new problems are identified and existing problems are reclaimed.

Date of Government Version: 03/08/2018
Date Data Arrived at EDR: 03/13/2018
Date Made Active in Reports: 06/08/2018
Number of Days to Update: 87

Source: Department of Interior
Telephone: 202-208-2609
Last EDR Contact: 06/20/2018
Next Scheduled EDR Contact: 09/24/2018
Data Release Frequency: Quarterly

GOVERNMENT RECORDS SEARCHED / DATA CURRENCY TRACKING

FINDS: Facility Index System/Facility Registry System

Facility Index System. FINDS contains both facility information and 'pointers' to other sources that contain more detail. EDR includes the following FINDS databases in this report: PCS (Permit Compliance System), AIRS (Aerometric Information Retrieval System), DOCKET (Enforcement Docket used to manage and track information on civil judicial enforcement cases for all environmental statutes), FURS (Federal Underground Injection Control), C-DOCKET (Criminal Docket System used to track criminal enforcement actions for all environmental statutes), FFIS (Federal Facilities Information System), STATE (State Environmental Laws and Statutes), and PADS (PCB Activity Data System).

Date of Government Version: 02/21/2018
Date Data Arrived at EDR: 02/23/2018
Date Made Active in Reports: 03/23/2018
Number of Days to Update: 28

Source: EPA
Telephone: (212) 637-3000
Last EDR Contact: 06/06/2018
Next Scheduled EDR Contact: 09/17/2018
Data Release Frequency: Quarterly

UXO: Unexploded Ordnance Sites

A listing of unexploded ordnance site locations

Date of Government Version: 09/30/2016
Date Data Arrived at EDR: 10/31/2017
Date Made Active in Reports: 01/12/2018
Number of Days to Update: 73

Source: Department of Defense
Telephone: 703-704-1564
Last EDR Contact: 07/13/2018
Next Scheduled EDR Contact: 10/29/2018
Data Release Frequency: Varies

DOCKET HWC: Hazardous Waste Compliance Docket Listing

A complete list of the Federal Agency Hazardous Waste Compliance Docket Facilities.

Date of Government Version: 01/04/2018
Date Data Arrived at EDR: 01/19/2018
Date Made Active in Reports: 04/13/2018
Number of Days to Update: 84

Source: Environmental Protection Agency
Telephone: 202-564-0527
Last EDR Contact: 08/31/2018
Next Scheduled EDR Contact: 12/10/2018
Data Release Frequency: Varies

ECHO: Enforcement & Compliance History Information

ECHO provides integrated compliance and enforcement information for about 800,000 regulated facilities nationwide.

Date of Government Version: 02/25/2018
Date Data Arrived at EDR: 03/17/2018
Date Made Active in Reports: 06/08/2018
Number of Days to Update: 83

Source: Environmental Protection Agency
Telephone: 202-564-2280
Last EDR Contact: 06/06/2018
Next Scheduled EDR Contact: 09/17/2018
Data Release Frequency: Quarterly

FUELS PROGRAM: EPA Fuels Program Registered Listing

This listing includes facilities that are registered under the Part 80 (Code of Federal Regulations) EPA Fuels Programs. All companies now are required to submit new and updated registrations.

Date of Government Version: 02/20/2018
Date Data Arrived at EDR: 02/21/2018
Date Made Active in Reports: 03/23/2018
Number of Days to Update: 30

Source: EPA
Telephone: 800-385-6164
Last EDR Contact: 08/22/2018
Next Scheduled EDR Contact: 12/03/2018
Data Release Frequency: Quarterly

AIRS: Air Emissions Data

Point source emissions inventory data.

Date of Government Version: 07/23/2018
Date Data Arrived at EDR: 07/23/2018
Date Made Active in Reports: 08/07/2018
Number of Days to Update: 15

Source: Department of Environmental Conservation
Telephone: 518-402-8452
Last EDR Contact: 07/12/2018
Next Scheduled EDR Contact: 11/05/2018
Data Release Frequency: Annually

COAL ASH: Coal Ash Disposal Site Listing
A listing of coal ash disposal site locations.

Date of Government Version: 06/29/2018
Date Data Arrived at EDR: 07/03/2018
Date Made Active in Reports: 08/07/2018
Number of Days to Update: 35

Source: Department of Environmental Conservation
Telephone: 518-402-8660
Last EDR Contact: 06/28/2018
Next Scheduled EDR Contact: 10/15/2018
Data Release Frequency: Quarterly

DRYCLEANERS: Registered Drycleaners
A listing of all registered drycleaning facilities.

Date of Government Version: 03/07/2018
Date Data Arrived at EDR: 03/30/2018
Date Made Active in Reports: 06/05/2018
Number of Days to Update: 67

Source: Department of Environmental Conservation
Telephone: 518-402-8403
Last EDR Contact: 06/07/2018
Next Scheduled EDR Contact: 09/24/2018
Data Release Frequency: Annually

E DESIGNATION: E DESIGNATION SITE LISTING
The (E (Environmental)) designation would ensure that sampling and remediation take place on the subject properties, and would avoid any significant impacts related to hazardous materials at these locations. The (E) designations would require that the fee owner of the sites conduct a testing and sampling protocol, and remediation where appropriate, to the satisfaction of the NYCDEP before the issuance of a building permit by the Department of Buildings pursuant to the provisions of Section 11-15 of the Zoning Resolution (Environmental Requirements). The (E) designations also include a mandatory construction-related health and safety plan which must be approved by NYCDEP.

Date of Government Version: 06/06/2018
Date Data Arrived at EDR: 06/26/2018
Date Made Active in Reports: 06/29/2018
Number of Days to Update: 3

Source: New York City Department of City Planning
Telephone: 718-595-6658
Last EDR Contact: 06/18/2018
Next Scheduled EDR Contact: 10/01/2018
Data Release Frequency: Semi-Annually

Financial Assurance 1: Financial Assurance Information Listing
Financial assurance information.

Date of Government Version: 12/01/2017
Date Data Arrived at EDR: 01/02/2018
Date Made Active in Reports: 01/31/2018
Number of Days to Update: 29

Source: Department of Environmental Conservation
Telephone: 518-402-8660
Last EDR Contact: 06/28/2018
Next Scheduled EDR Contact: 10/15/2018
Data Release Frequency: Quarterly

Financial Assurance 2: Financial Assurance Information Listing
A listing of financial assurance information for hazardous waste facilities. Financial assurance is intended to ensure that resources are available to pay for the cost of closure, post-closure care, and corrective measures if the owner or operator of a regulated facility is unable or unwilling to pay.

Date of Government Version: 12/29/2017
Date Data Arrived at EDR: 04/06/2018
Date Made Active in Reports: 06/05/2018
Number of Days to Update: 60

Source: Department of Environmental Conservation
Telephone: 518-402-8712
Last EDR Contact: 06/07/2018
Next Scheduled EDR Contact: 09/24/2018
Data Release Frequency: Varies

HSWDS: Hazardous Substance Waste Disposal Site Inventory
The list includes any known or suspected hazardous substance waste disposal sites. Also included are sites delisted from the Registry of Inactive Hazardous Waste Disposal Sites and non-Registry sites that U.S. EPA Preliminary Assessment (PA) reports or Site Investigation (SI) reports were prepared. Hazardous Substance Waste Disposal Sites are eligible to be Superfund sites now that the New York State Superfund has been refinanced and changed. This means that the study inventory has served its purpose and will no longer be maintained as a separate entity. The last version of the study inventory is frozen in time. The sites on the study will not automatically be made Superfund sites, rather each site will be further evaluated for listing on the Registry. So overtime they will be added to the registry or not.

Date of Government Version: 01/01/2003
Date Data Arrived at EDR: 10/20/2006
Date Made Active in Reports: 11/30/2006
Number of Days to Update: 41

Source: Department of Environmental Conservation
Telephone: 518-402-9564
Last EDR Contact: 05/26/2009
Next Scheduled EDR Contact: 08/24/2009
Data Release Frequency: No Update Planned

NY MANIFEST: Facility and Manifest Data

Manifest is a document that lists and tracks hazardous waste from the generator through transporters to a TSD facility.

Date of Government Version: 07/01/2018
Date Data Arrived at EDR: 08/01/2018
Date Made Active in Reports: 08/31/2018
Number of Days to Update: 30

Source: Department of Environmental Conservation
Telephone: 518-402-8651
Last EDR Contact: 08/01/2018
Next Scheduled EDR Contact: 11/12/2018
Data Release Frequency: Quarterly

SPDES: State Pollutant Discharge Elimination System

New York State has a state program which has been approved by the United States Environmental Protection Agency for the control of wastewater and stormwater discharges in accordance with the Clean Water Act. Under New York State law the program is known as the State Pollutant Discharge Elimination System (SPDES) and is broader in scope than that required by the Clean Water Act in that it controls point source discharges to groundwaters as well as surface waters.

Date of Government Version: 07/18/2018
Date Data Arrived at EDR: 07/31/2018
Date Made Active in Reports: 08/07/2018
Number of Days to Update: 7

Source: Department of Environmental Conservation
Telephone: 518-402-8233
Last EDR Contact: 07/18/2018
Next Scheduled EDR Contact: 11/05/2018
Data Release Frequency: No Update Planned

VAPOR REOPENED: Vapor Intrusion Legacy Site List

New York is currently re-evaluating previous assumptions and decisions regarding the potential for soil vapor intrusion exposures at sites. As a result, all past, current, and future contaminated sites will be evaluated to determine whether these sites have the potential for exposures related to soil vapor intrusion.

Date of Government Version: 01/01/2018
Date Data Arrived at EDR: 02/15/2018
Date Made Active in Reports: 03/27/2018
Number of Days to Update: 40

Source: Department of Environmenal Conservation
Telephone: 518-402-9814
Last EDR Contact: 08/17/2018
Next Scheduled EDR Contact: 11/26/2018
Data Release Frequency: Varies

UIC: Underground Injection Control Wells

A listing of enhanced oil recovery underground injection wells.

Date of Government Version: 06/04/2018
Date Data Arrived at EDR: 06/07/2018
Date Made Active in Reports: 06/29/2018
Number of Days to Update: 22

Source: Department of Environmental Conservation
Telephone: 518-402-8056
Last EDR Contact: 06/07/2018
Next Scheduled EDR Contact: 09/17/2018
Data Release Frequency: Quarterly

EDR HIGH RISK HISTORICAL RECORDS

EDR Exclusive Records

EDR MGP: EDR Proprietary Manufactured Gas Plants

The EDR Proprietary Manufactured Gas Plant Database includes records of coal gas plants (manufactured gas plants) compiled by EDR's researchers. Manufactured gas sites were used in the United States from the 1800's to 1950's to produce a gas that could be distributed and used as fuel. These plants used whale oil, rosin, coal, or a mixture of coal, oil, and water that also produced a significant amount of waste. Many of the byproducts of the gas production, such as coal tar (oily waste containing volatile and non-volatile chemicals), sludges, oils and other compounds are potentially hazardous to human health and the environment. The byproduct from this process was frequently disposed of directly at the plant site and can remain or spread slowly, serving as a continuous source of soil and groundwater contamination.

Date of Government Version: N/A
Date Data Arrived at EDR: N/A
Date Made Active in Reports: N/A
Number of Days to Update: N/A

Source: EDR, Inc.
Telephone: N/A
Last EDR Contact: N/A
Next Scheduled EDR Contact: N/A
Data Release Frequency: No Update Planned

EDR Hist Auto: EDR Exclusive Historical Auto Stations

EDR has searched selected national collections of business directories and has collected listings of potential gas station/filling station/service station sites that were available to EDR researchers. EDR's review was limited to those categories of sources that might, in EDR's opinion, include gas station/filling station/service station establishments. The categories reviewed included, but were not limited to gas, gas station, gasoline station, filling station, auto, automobile repair, auto service station, service station, etc. This database falls within a category of information EDR classifies as "High Risk Historical Records", or HRHR. EDR's HRHR effort presents unique and sometimes proprietary data about past sites and operations that typically create environmental concerns, but may not show up in current government records searches.

Date of Government Version: N/A
Date Data Arrived at EDR: N/A
Date Made Active in Reports: N/A
Number of Days to Update: N/A

Source: EDR, Inc.
Telephone: N/A
Last EDR Contact: N/A
Next Scheduled EDR Contact: N/A
Data Release Frequency: Varies

EDR Hist Cleaner: EDR Exclusive Historical Cleaners

EDR has searched selected national collections of business directories and has collected listings of potential dry cleaner sites that were available to EDR researchers. EDR's review was limited to those categories of sources that might, in EDR's opinion, include dry cleaning establishments. The categories reviewed included, but were not limited to dry cleaners, cleaners, laundry, laundromat, cleaning/laundry, wash & dry etc. This database falls within a category of information EDR classifies as "High Risk Historical Records", or HRHR. EDR's HRHR effort presents unique and sometimes proprietary data about past sites and operations that typically create environmental concerns, but may not show up in current government records searches.

Date of Government Version: N/A
Date Data Arrived at EDR: N/A
Date Made Active in Reports: N/A
Number of Days to Update: N/A

Source: EDR, Inc.
Telephone: N/A
Last EDR Contact: N/A
Next Scheduled EDR Contact: N/A
Data Release Frequency: Varies

EDR RECOVERED GOVERNMENT ARCHIVES

Exclusive Recovered Govt. Archives

RGA HWS: Recovered Government Archive State Hazardous Waste Facilities List

The EDR Recovered Government Archive State Hazardous Waste database provides a list of SHWS incidents derived from historical databases and includes many records that no longer appear in current government lists. Compiled from Records formerly available from the Department of Environmental Conservation in New York.

Date of Government Version: N/A
Date Data Arrived at EDR: 07/01/2013
Date Made Active in Reports: 12/30/2013
Number of Days to Update: 182

Source: Department of Environmental Conservation
Telephone: N/A
Last EDR Contact: 06/01/2012
Next Scheduled EDR Contact: N/A
Data Release Frequency: Varies

RGA LF: Recovered Government Archive Solid Waste Facilities List

The EDR Recovered Government Archive Landfill database provides a list of landfills derived from historical databases and includes many records that no longer appear in current government lists. Compiled from Records formerly available from the Department of Environmental Conservation in New York.

Date of Government Version: N/A
Date Data Arrived at EDR: 07/01/2013
Date Made Active in Reports: 01/10/2014
Number of Days to Update: 193

Source: Department of Environmental Conservation
Telephone: N/A
Last EDR Contact: 06/01/2012
Next Scheduled EDR Contact: N/A
Data Release Frequency: Varies

GOVERNMENT RECORDS SEARCHED / DATA CURRENCY TRACKING

COUNTY RECORDS

CORTLAND COUNTY:

AST - CORTLAND: Cortland County Storage Tank Listing
A listing of aboveground storage tank sites located in Cortland County.

Date of Government Version: 03/29/2018
Date Data Arrived at EDR: 05/22/2018
Date Made Active in Reports: 06/29/2018
Number of Days to Update: 38

Source: Cortland County Health Department
Telephone: 607-753-5035
Last EDR Contact: 07/30/2018
Next Scheduled EDR Contact: 11/12/2018
Data Release Frequency: Quarterly

UST - CORTLAND: Cortland County Storage Tank Listing
A listing of underground storage tank sites located in Cortland County.

Date of Government Version: 03/29/2018
Date Data Arrived at EDR: 05/22/2018
Date Made Active in Reports: 06/29/2018
Number of Days to Update: 38

Source: Cortland County Health Department
Telephone: 607-753-5035
Last EDR Contact: 07/30/2018
Next Scheduled EDR Contact: 11/12/2018
Data Release Frequency: Quarterly

NASSAU COUNTY:

AST - NASSAU: Registered Tank Database
A listing of aboveground storage tank sites located in Nassau County.

Date of Government Version: 01/09/2017
Date Data Arrived at EDR: 01/11/2017
Date Made Active in Reports: 02/15/2017
Number of Days to Update: 35

Source: Nassau County Health Department
Telephone: 516-571-3314
Last EDR Contact: 07/30/2018
Next Scheduled EDR Contact: 11/12/2018
Data Release Frequency: No Update Planned

AST NCFM: Storage Tank Database
A listing of aboveground storage tank sites located in Nassau County.

Date of Government Version: 02/15/2011
Date Data Arrived at EDR: 02/23/2011
Date Made Active in Reports: 03/29/2011
Number of Days to Update: 34

Source: Nassau County Office of the Fire Marshal
Telephone: 516-572-1000
Last EDR Contact: 07/25/2018
Next Scheduled EDR Contact: 11/12/2018
Data Release Frequency: Varies

TANKS NASSAU: Registered Tank Database in Nassau County
A listing of facilities in Nassau County with storage tanks.

Date of Government Version: 01/09/2017
Date Data Arrived at EDR: 01/11/2017
Date Made Active in Reports: 02/15/2017
Number of Days to Update: 35

Source: Nassau County Department of Health
Telephone: 516-227-9691
Last EDR Contact: 07/30/2018
Next Scheduled EDR Contact: 11/12/2018
Data Release Frequency: Varies

UST - NASSAU: Registered Tank Database
A listing of underground storage tank sites located in Nassau County.

Date of Government Version: 01/09/2017
Date Data Arrived at EDR: 01/11/2017
Date Made Active in Reports: 02/15/2017
Number of Days to Update: 35

Source: Nassau County Health Department
Telephone: 516-571-3314
Last EDR Contact: 07/30/2018
Next Scheduled EDR Contact: 11/12/2018
Data Release Frequency: No Update Planned

UST NCFM: Storage Tank Database
A listing of underground storage tank sites located in Nassau County.

Date of Government Version: 02/15/2011
Date Data Arrived at EDR: 02/23/2011
Date Made Active in Reports: 03/29/2011
Number of Days to Update: 34

Source: Nassau County Office of the Fire Marshal
Telephone: 516-572-1000
Last EDR Contact: 07/25/2018
Next Scheduled EDR Contact: 11/12/2018
Data Release Frequency: Varies

ROCKLAND COUNTY:

AST - ROCKLAND: Petroleum Bulk Storage Database
A listing of aboveground storage tank sites located in Rockland County. Rockland County?s Petroleum Bulk Storage (PBS) program is no longer in service. All related operations/duties are now wholly overseen by the New York State Dept. of Environmental Conservation (NYSDEC).

Date of Government Version: 02/02/2017
Date Data Arrived at EDR: 03/17/2017
Date Made Active in Reports: 09/22/2017
Number of Days to Update: 189

Source: Rockland County Health Department
Telephone: 914-364-2605
Last EDR Contact: 08/29/2018
Next Scheduled EDR Contact: 12/17/2018
Data Release Frequency: No Update Planned

UST - ROCKLAND: Petroleum Bulk Storage Database
A listing of underground storage tank sites located in Rockland County. Rockland County?s Petroleum Bulk Storage (PBS) program is no longer in service. All related operations/duties are now wholly overseen by the New York State Dept. of Environmental Conservation (NYSDEC).

Date of Government Version: 02/02/2017
Date Data Arrived at EDR: 03/17/2017
Date Made Active in Reports: 09/22/2017
Number of Days to Update: 189

Source: Rockland County Health Department
Telephone: 914-364-2605
Last EDR Contact: 08/29/2018
Next Scheduled EDR Contact: 12/17/2018
Data Release Frequency: No Update Planned

SUFFOLK COUNTY:

AST - SUFFOLK: Storage Tank Database
A listing of aboveground storage tank sites located in Suffolk County.

Date of Government Version: 03/03/2015
Date Data Arrived at EDR: 03/10/2015
Date Made Active in Reports: 03/23/2015
Number of Days to Update: 13

Source: Suffolk County Department of Health Services
Telephone: 631-854-2521
Last EDR Contact: 07/30/2018
Next Scheduled EDR Contact: 11/12/2018
Data Release Frequency: No Update Planned

UST - SUFFOLK: Storage Tank Database
A listing of underground storage tank sites located in Suffolk County.

Date of Government Version: 03/03/2015
Date Data Arrived at EDR: 03/10/2015
Date Made Active in Reports: 03/23/2015
Number of Days to Update: 13

Source: Suffolk County Department of Health Services
Telephone: 631-854-2521
Last EDR Contact: 07/30/2018
Next Scheduled EDR Contact: 11/12/2018
Data Release Frequency: No Update Planned

WESTCHESTER COUNTY:

AST - WESTCHESTER: Listing of Storage Tanks
A listing of aboveground storage tank sites located in Westchester County.

Date of Government Version: 07/20/2018
Date Data Arrived at EDR: 08/21/2018
Date Made Active in Reports: 08/30/2018
Number of Days to Update: 9

Source: Westchester County Department of Health
Telephone: 914-813-5161
Last EDR Contact: 07/30/2018
Next Scheduled EDR Contact: 11/12/2018
Data Release Frequency: Semi-Annually

UST - WESTCHESTER: Listing of Storage Tanks

A listing of underground storage tank sites located in Westchester County.

Date of Government Version: 07/20/2018
Date Data Arrived at EDR: 08/21/2018
Date Made Active in Reports: 08/30/2018
Number of Days to Update: 9

Source: Westchester County Department of Health
Telephone: 914-813-5161
Last EDR Contact: 07/30/2018
Next Scheduled EDR Contact: 11/12/2018
Data Release Frequency: Semi-Annually

OTHER DATABASE(S)

Depending on the geographic area covered by this report, the data provided in these specialty databases may or may not be complete. For example, the existence of wetlands information data in a specific report does not mean that all wetlands in the area covered by the report are included. Moreover, the absence of any reported wetlands information does not necessarily mean that wetlands do not exist in the area covered by the report.

CT MANIFEST: Hazardous Waste Manifest Data

Facility and manifest data. Manifest is a document that lists and tracks hazardous waste from the generator through transporters to a tsd facility.

Date of Government Version: 01/03/2018
Date Data Arrived at EDR: 02/14/2018
Date Made Active in Reports: 03/22/2018
Number of Days to Update: 36

Source: Department of Energy & Environmental Protection
Telephone: 860-424-3375
Last EDR Contact: 08/09/2018
Next Scheduled EDR Contact: 11/26/2018
Data Release Frequency: No Update Planned

NJ MANIFEST: Manifest Information

Hazardous waste manifest information.

Date of Government Version: 12/31/2017
Date Data Arrived at EDR: 07/13/2018
Date Made Active in Reports: 08/01/2018
Number of Days to Update: 19

Source: Department of Environmental Protection
Telephone: N/A
Last EDR Contact: 07/13/2018
Next Scheduled EDR Contact: 10/22/2018
Data Release Frequency: Annually

PA MANIFEST: Manifest Information

Hazardous waste manifest information.

Date of Government Version: 12/31/2016
Date Data Arrived at EDR: 07/25/2017
Date Made Active in Reports: 09/25/2017
Number of Days to Update: 62

Source: Department of Environmental Protection
Telephone: 717-783-8990
Last EDR Contact: 07/12/2018
Next Scheduled EDR Contact: 10/29/2018
Data Release Frequency: Annually

RI MANIFEST: Manifest information

Hazardous waste manifest information

Date of Government Version: 12/31/2017
Date Data Arrived at EDR: 02/23/2018
Date Made Active in Reports: 04/09/2018
Number of Days to Update: 45

Source: Department of Environmental Management
Telephone: 401-222-2797
Last EDR Contact: 08/21/2018
Next Scheduled EDR Contact: 12/03/2018
Data Release Frequency: Annually

VT MANIFEST: Hazardous Waste Manifest Data
Hazardous waste manifest information.

Date of Government Version: 05/16/2018
Date Data Arrived at EDR: 05/23/2018
Date Made Active in Reports: 07/03/2018
Number of Days to Update: 41

Source: Department of Environmental Conservation
Telephone: 802-241-3443
Last EDR Contact: 07/16/2018
Next Scheduled EDR Contact: 10/29/2018
Data Release Frequency: Annually

WI MANIFEST: Manifest Information
Hazardous waste manifest information.

Date of Government Version: 12/31/2017
Date Data Arrived at EDR: 06/15/2018
Date Made Active in Reports: 07/09/2018
Number of Days to Update: 24

Source: Department of Natural Resources
Telephone: N/A
Last EDR Contact: 06/11/2018
Next Scheduled EDR Contact: 09/24/2018
Data Release Frequency: Annually

Oil/Gas Pipelines
Source: PennWell Corporation
Petroleum Bundle (Crude Oil, Refined Products, Petrochemicals, Gas Liquids (LPG/NGL), and Specialty Gases (Miscellaneous)) N = Natural Gas Bundle (Natural Gas, Gas Liquids (LPG/NGL), and Specialty Gases (Miscellaneous)). This map includes information copyrighted by PennWell Corporation. This information is provided on a best effort basis and PennWell Corporation does not guarantee its accuracy nor warrant its fitness for any particular purpose. Such information has been reprinted with the permission of PennWell.

Electric Power Transmission Line Data
Source: PennWell Corporation
This map includes information copyrighted by PennWell Corporation. This information is provided on a best effort basis and PennWell Corporation does not guarantee its accuracy nor warrant its fitness for any particular purpose. Such information has been reprinted with the permission of PennWell.

Sensitive Receptors: There are individuals deemed sensitive receptors due to their fragile immune systems and special sensitivity to environmental discharges. These sensitive receptors typically include the elderly, the sick, and children. While the location of all sensitive receptors cannot be determined, EDR indicates those buildings and facilities - schools, daycares, hospitals, medical centers, and nursing homes - where individuals who are sensitive receptors are likely to be located.

AHA Hospitals:
Source: American Hospital Association, Inc.
Telephone: 312-280-5991
The database includes a listing of hospitals based on the American Hospital Association's annual survey of hospitals.

Medical Centers: Provider of Services Listing
Source: Centers for Medicare & Medicaid Services
Telephone: 410-786-3000
A listing of hospitals with Medicare provider number, produced by Centers of Medicare & Medicaid Services, a federal agency within the U.S. Department of Health and Human Services.

Nursing Homes
Source: National Institutes of Health
Telephone: 301-594-6248
Information on Medicare and Medicaid certified nursing homes in the United States.

Public Schools
Source: National Center for Education Statistics
Telephone: 202-502-7300
The National Center for Education Statistics' primary database on elementary and secondary public education in the United States. It is a comprehensive, annual, national statistical database of all public elementary and secondary schools and school districts, which contains data that are comparable across all states.

Private Schools
Source: National Center for Education Statistics
Telephone: 202-502-7300
The National Center for Education Statistics' primary database on private school locations in the United States.

Daycare Centers: Day Care Providers
Source: Department of Health
Telephone: 212-676-2444

Flood Zone Data: This data was obtained from the Federal Emergency Management Agency (FEMA). It depicts 100-year and 500-year flood zones as defined by FEMA. It includes the National Flood Hazard Layer (NFHL) which incorporates Flood Insurance Rate Map (FIRM) data and Q3 data from FEMA in areas not covered by NFHL.
Source: FEMA
Telephone: 877-336-2627
Date of Government Version: 2003, 2015

NWI: National Wetlands Inventory. This data, available in select counties across the country, was obtained by EDR in 2002, 2005 and 2010 from the U.S. Fish and Wildlife Service.

State Wetlands Data: Freshwater Wetlands
Source: Department of Environmental Conservation
Telephone: 518-402-8961

Current USGS 7.5 Minute Topographic Map
Source: U.S. Geological Survey

STREET AND ADDRESS INFORMATION

© 2015 TomTom North America, Inc. All rights reserved. This material is proprietary and the subject of copyright protection and other intellectual property rights owned by or licensed to Tele Atlas North America, Inc. The use of this material is subject to the terms of a license agreement. You will be held liable for any unauthorized copying or disclosure of this material.

GEOCHECK ®- PHYSICAL SETTING SOURCE ADDENDUM

TARGET PROPERTY ADDRESS

505 GRAND AVENUE
505 GRAND AVENUE
BROOKLYN, NY 11238

TARGET PROPERTY COORDINATES

Latitude (North):	40.680024 - 40° 40' 48.09''
Longitude (West):	73.961249 - 73° 57' 40.50''
Universal Tranverse Mercator:	Zone 18
UTM X (Meters):	587784.8
UTM Y (Meters):	4503545.0
Elevation:	85 ft. above sea level

USGS TOPOGRAPHIC MAP

Target Property Map:	5940597 BROOKLYN, NY
Version Date:	2013

EDR's GeoCheck Physical Setting Source Addendum is provided to assist the environmental professional in forming an opinion about the impact of potential contaminant migration.

Assessment of the impact of contaminant migration generally has two principle investigative components:

1. Groundwater flow direction, and
2. Groundwater flow velocity.

Groundwater flow direction may be impacted by surface topography, hydrology, hydrogeology, characteristics of the soil, and nearby wells. Groundwater flow velocity is generally impacted by the nature of the geologic strata.

GEOCHECK® - PHYSICAL SETTING SOURCE SUMMARY

GROUNDWATER FLOW DIRECTION INFORMATION

Groundwater flow direction for a particular site is best determined by a qualified environmental professional using site-specific well data. If such data is not reasonably ascertainable, it may be necessary to rely on other sources of information, such as surface topographic information, hydrologic information, hydrogeologic data collected on nearby properties, and regional groundwater flow information (from deep aquifers).

TOPOGRAPHIC INFORMATION

Surface topography may be indicative of the direction of surficial groundwater flow. This information can be used to assist the environmental professional in forming an opinion about the impact of nearby contaminated properties or, should contamination exist on the target property, what downgradient sites might be impacted.

TARGET PROPERTY TOPOGRAPHY

General Topographic Gradient: General NNE

SURROUNDING TOPOGRAPHY: ELEVATION PROFILES

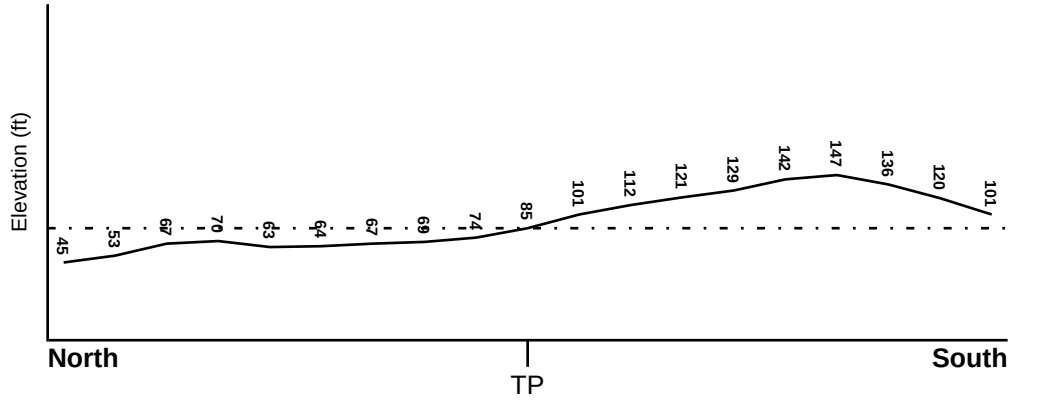

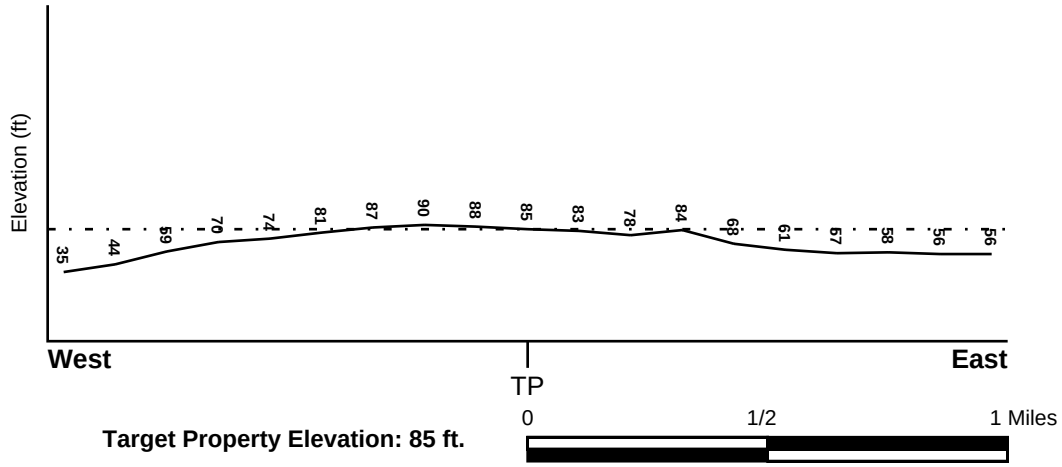

Target Property Elevation: 85 ft.

0 1/2 1 Miles

Source: Topography has been determined from the USGS 7.5' Digital Elevation Model and should be evaluated on a relative (not an absolute) basis. Relative elevation information between sites of close proximity should be field verified.

GEOCHECK® - PHYSICAL SETTING SOURCE SUMMARY

HYDROLOGIC INFORMATION

Surface water can act as a hydrologic barrier to groundwater flow. Such hydrologic information can be used to assist the environmental professional in forming an opinion about the impact of nearby contaminated properties or, should contamination exist on the target property, what downgradient sites might be impacted.

Refer to the Physical Setting Source Map following this summary for hydrologic information (major waterways and bodies of water).

FEMA FLOOD ZONE

Flood Plain Panel at Target Property	FEMA Source Type
3604970063B	FEMA Q3 Flood data

Additional Panels in search area:	FEMA Source Type
3604970203F	FEMA FIRM Flood data
3604970204F	FEMA FIRM Flood data
3604970211F	FEMA FIRM Flood data
3604970064B	FEMA Q3 Flood data
3604970073B	FEMA Q3 Flood data
3604970074B	FEMA Q3 Flood data

NATIONAL WETLAND INVENTORY

NWI Quad at Target Property	NWI Electronic Data Coverage
BROOKLYN	YES - refer to the Overview Map and Detail Map

HYDROGEOLOGIC INFORMATION

Hydrogeologic information obtained by installation of wells on a specific site can often be an indicator of groundwater flow direction in the immediate area. Such hydrogeologic information can be used to assist the environmental professional in forming an opinion about the impact of nearby contaminated properties or, should contamination exist on the target property, what downgradient sites might be impacted.

Site-Specific Hydrogeological Data*:

Search Radius:	1.25 miles
Status:	Not found

AQUIFLOW®

Search Radius: 1.000 Mile.

EDR has developed the AQUIFLOW Information System to provide data on the general direction of groundwater flow at specific points. EDR has reviewed reports submitted by environmental professionals to regulatory authorities at select sites and has extracted the date of the report, groundwater flow direction as determined hydrogeologically, and the depth to water table.

MAP ID	LOCATION FROM TP	GENERAL DIRECTION GROUNDWATER FLOW
Not Reported		

* ©1996 Site−specific hydrogeological data gathered by CERCLIS Alerts, Inc., Bainbridge Island, WA. All rights reserved. All of the information and opinions presented are those of the cited EPA report(s), which were completed under a Comprehensive Environmental Response Compensation and Liability Information System (CERCLIS) investigation.

GEOCHECK® - PHYSICAL SETTING SOURCE SUMMARY

GROUNDWATER FLOW VELOCITY INFORMATION

Groundwater flow velocity information for a particular site is best determined by a qualified environmental professional using site specific geologic and soil strata data. If such data are not reasonably ascertainable, it may be necessary to rely on other sources of information, including geologic age identification, rock stratigraphic unit and soil characteristics data collected on nearby properties and regional soil information. In general, contaminant plumes move more quickly through sandy-gravelly types of soils than silty-clayey types of soils.

GEOLOGIC INFORMATION IN GENERAL AREA OF TARGET PROPERTY

Geologic information can be used by the environmental professional in forming an opinion about the relative speed at which contaminant migration may be occurring.

ROCK STRATIGRAPHIC UNIT

Era:	Mesozoic
System:	Cretaceous
Series:	Upper Cretaceous
Code:	uK *(decoded above as Era, System & Series)*

GEOLOGIC AGE IDENTIFICATION

Category: Stratified Sequence

Geologic Age and Rock Stratigraphic Unit Source: P.G. Schruben, R.E. Arndt and W.J. Bawiec, Geology of the Conterminous U.S. at 1:2,500,000 Scale - a digital representation of the 1974 P.B. King and H.M. Beikman Map, USGS Digital Data Series DDS - 11 (1994).

DOMINANT SOIL COMPOSITION IN GENERAL AREA OF TARGET PROPERTY

The U.S. Department of Agriculture's (USDA) Soil Conservation Service (SCS) leads the National Cooperative Soil Survey (NCSS) and is responsible for collecting, storing, maintaining and distributing soil survey information for privately owned lands in the United States. A soil map in a soil survey is a representation of soil patterns in a landscape. Soil maps for STATSGO are compiled by generalizing more detailed (SSURGO) soil survey maps. The following information is based on Soil Conservation Service STATSGO data.

Soil Component Name: URBAN LAND

Soil Surface Texture: variable

Hydrologic Group: Not reported

Soil Drainage Class: Not reported

Hydric Status: Soil does not meet the requirements for a hydric soil.

Corrosion Potential - Uncoated Steel: Not Reported

Depth to Bedrock Min: > 10 inches

Depth to Bedrock Max: > 10 inches

GEOCHECK® - PHYSICAL SETTING SOURCE SUMMARY

Soil Layer Information							
	Boundary			Classification			
Layer	Upper	Lower	Soil Texture Class	AASHTO Group	Unified Soil	Permeability Rate (in/hr)	Soil Reaction (pH)
1	0 inches	6 inches	variable	Not reported	Not reported	Max: 0.00 Min: 0.00	Max: 0.00 Min: 0.00

OTHER SOIL TYPES IN AREA

Based on Soil Conservation Service STATSGO data, the following additional subordinant soil types may appear within the general area of target property.

Soil Surface Textures: silt loam
loamy sand
sandy loam
fine sandy loam

Surficial Soil Types: silt loam
loamy sand
sandy loam
fine sandy loam

Shallow Soil Types: sandy loam

Deeper Soil Types: unweathered bedrock
very gravelly - loamy sand
stratified
sandy loam

LOCAL / REGIONAL WATER AGENCY RECORDS

EDR Local/Regional Water Agency records provide water well information to assist the environmental professional in assessing sources that may impact ground water flow direction, and in forming an opinion about the impact of contaminant migration on nearby drinking water wells.

WELL SEARCH DISTANCE INFORMATION

DATABASE	SEARCH DISTANCE (miles)
Federal USGS	1.000
Federal FRDS PWS	Nearest PWS within 0.001 miles
State Database	1.000

FEDERAL USGS WELL INFORMATION

MAP ID	WELL ID	LOCATION FROM TP

GEOCHECK® - PHYSICAL SETTING SOURCE SUMMARY

FEDERAL USGS WELL INFORMATION

MAP ID	WELL ID	LOCATION FROM TP
1	USGS40000828310	1/8 - 1/4 Mile South
2	USGS40000828450	1/4 - 1/2 Mile WNW
3	USGS40000828264	1/4 - 1/2 Mile SSE
4	USGS40000828390	1/4 - 1/2 Mile East
5	USGS40000828477	1/4 - 1/2 Mile WNW
6	USGS40000828552	1/4 - 1/2 Mile North
7	USGS40000828338	1/2 - 1 Mile ESE
8	USGS40000828443	1/2 - 1 Mile West
9	USGS40000828675	1/2 - 1 Mile NNE
A10	USGS40000828451	1/2 - 1 Mile West
11	USGS40000828372	1/2 - 1 Mile East
A12	USGS40000828468	1/2 - 1 Mile WNW
B13	USGS40000828293	1/2 - 1 Mile WSW
B14	USGS40000828284	1/2 - 1 Mile WSW
15	USGS40000828523	1/2 - 1 Mile WNW
16	USGS40000828732	1/2 - 1 Mile NNW

FEDERAL FRDS PUBLIC WATER SUPPLY SYSTEM INFORMATION

MAP ID	WELL ID	LOCATION FROM TP
No PWS System Found		

Note: PWS System location is not always the same as well location.

STATE DATABASE WELL INFORMATION

MAP ID	WELL ID	LOCATION FROM TP
No Wells Found		

PHYSICAL SETTING SOURCE MAP - 5413033.2s

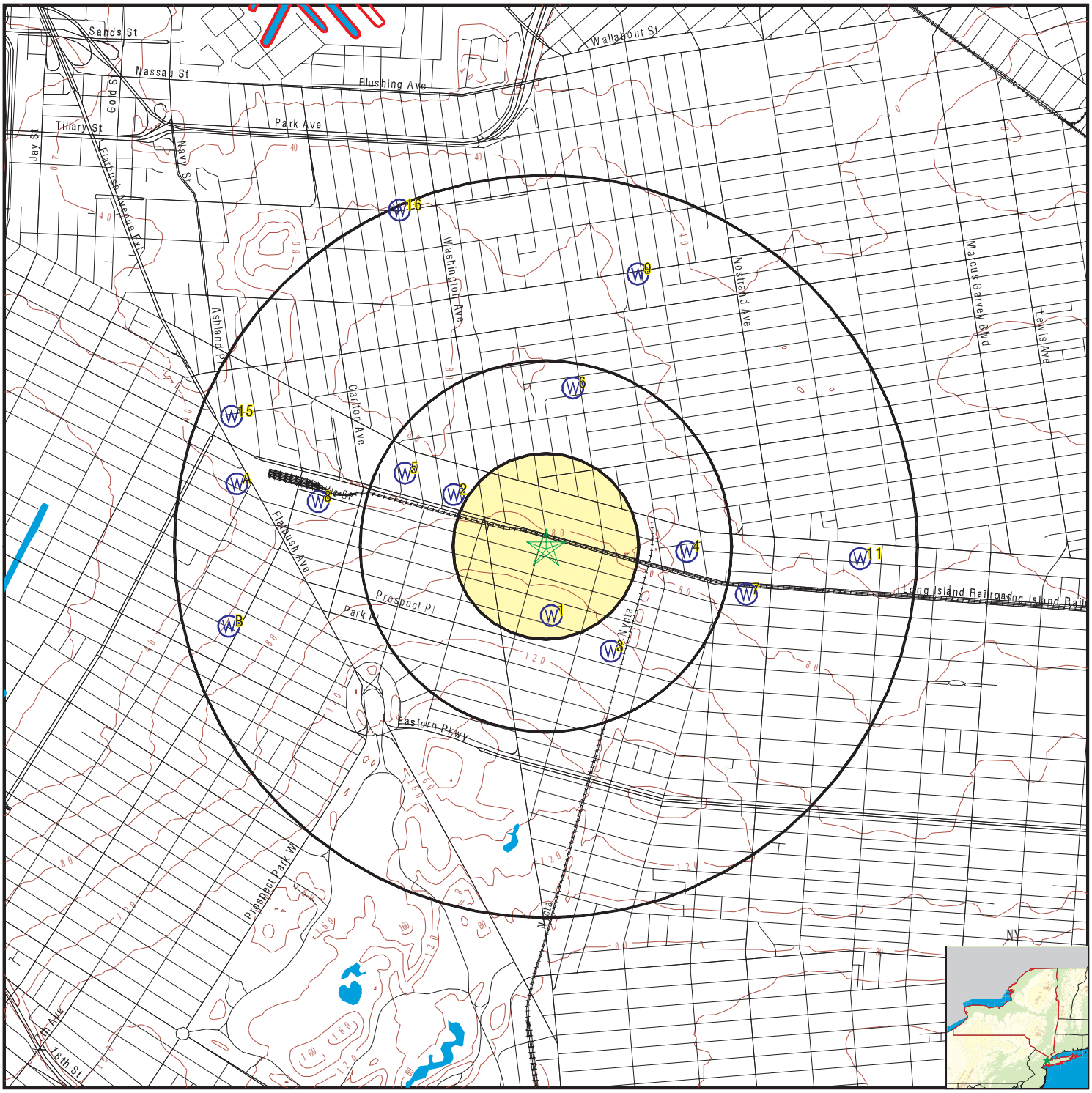

- County Boundary
- Major Roads
- Contour Lines
- Earthquake epicenter, Richter 5 or greater
- Water Wells
- Public Water Supply Wells
- Cluster of Multiple Icons
- Groundwater Flow Direction
- Indeterminate Groundwater Flow at Location
- Groundwater Flow Varies at Location
- Closest Hydrogeological Data
- Oil, gas or related wells

SITE NAME:	505 Grand Avenue	CLIENT:	Equity Env. Engineering LLC
ADDRESS:	505 Grand Avenue Brooklyn NY 11238	CONTACT:	Gene Bove
		INQUIRY #:	5413033.2s
LAT/LONG:	40.680024 / 73.961249	DATE:	September 04, 2018 2:00 pm

Copyright © 2018 EDR, Inc. © 2015 TomTom Rel. 2015.

GEOCHECK® - PHYSICAL SETTING SOURCE MAP FINDINGS

Map ID
Direction
Distance
Elevation | Database | EDR ID Number

1
South
1/8 - 1/4 Mile
Higher | **FED USGS** | **USGS40000828310**

Organization ID:	USGS-NY	Organization Name:	USGS New York Water Science Center
Monitor Location:	K 921. 1	Type:	Well
Description:	Not Reported	HUC:	02030201
Drainage Area:	Not Reported	Drainage Area Units:	Not Reported
Contrib Drainage Area:	Not Reported	Contrib Drainage Area Unts:	Not Reported
Aquifer:	Not Reported	Formation Type:	Not Reported
Aquifer Type:	Not Reported	Construction Date:	Not Reported
Well Depth:	264	Well Depth Units:	ft
Well Hole Depth:	331	Well Hole Depth Units:	ft

Ground water levels,Number of Measurements:	248	Level reading date:	1942-12-26
Feet below surface:	Not Reported	Feet to sea level:	-25.79
Note:	Not Reported		

Level reading date:	1942-12-19	Feet below surface:	Not Reported
Feet to sea level:	-26.09	Note:	Not Reported
Level reading date:	1942-12-12	Feet below surface:	Not Reported
Feet to sea level:	-26.31	Note:	Not Reported
Level reading date:	1942-12-05	Feet below surface:	Not Reported
Feet to sea level:	-26.20	Note:	Not Reported
Level reading date:	1942-11-28	Feet below surface:	Not Reported
Feet to sea level:	-26.23	Note:	Not Reported
Level reading date:	1942-11-21	Feet below surface:	Not Reported
Feet to sea level:	-26.38	Note:	Not Reported
Level reading date:	1942-11-14	Feet below surface:	Not Reported
Feet to sea level:	-26.41	Note:	Not Reported
Level reading date:	1942-11-07	Feet below surface:	Not Reported
Feet to sea level:	-26.45	Note:	Not Reported
Level reading date:	1942-10-31	Feet below surface:	Not Reported
Feet to sea level:	-26.35	Note:	Not Reported
Level reading date:	1942-10-24	Feet below surface:	Not Reported
Feet to sea level:	-26.42	Note:	Not Reported
Level reading date:	1942-10-17	Feet below surface:	Not Reported
Feet to sea level:	-26.36	Note:	Not Reported
Level reading date:	1942-10-03	Feet below surface:	Not Reported
Feet to sea level:	-26.41	Note:	Not Reported
Level reading date:	1942-09-26	Feet below surface:	Not Reported
Feet to sea level:	-26.43	Note:	Not Reported
Level reading date:	1942-09-19	Feet below surface:	Not Reported
Feet to sea level:	-26.42	Note:	Not Reported
Level reading date:	1942-09-12	Feet below surface:	Not Reported

Feet to sea level:	-26.41	Note:	Not Reported
Level reading date:	1942-09-05	Feet below surface:	Not Reported
Feet to sea level:	-26.30	Note:	Not Reported
Level reading date:	1942-08-29	Feet below surface:	Not Reported
Feet to sea level:	-26.28	Note:	Not Reported
Level reading date:	1942-08-22	Feet below surface:	Not Reported
Feet to sea level:	-26.27	Note:	Not Reported
Level reading date:	1942-08-15	Feet below surface:	Not Reported
Feet to sea level:	-26.15	Note:	Not Reported
Level reading date:	1942-08-08	Feet below surface:	Not Reported
Feet to sea level:	-25.93	Note:	Not Reported
Level reading date:	1942-08-01	Feet below surface:	Not Reported
Feet to sea level:	-26.00	Note:	Not Reported
Level reading date:	1942-07-25	Feet below surface:	Not Reported
Feet to sea level:	-26.10	Note:	Not Reported
Level reading date:	1942-07-18	Feet below surface:	Not Reported
Feet to sea level:	-25.95	Note:	Not Reported
Level reading date:	1942-07-04	Feet below surface:	Not Reported
Feet to sea level:	-26.08	Note:	Not Reported
Level reading date:	1942-06-27	Feet below surface:	Not Reported
Feet to sea level:	-26.28	Note:	Not Reported
Level reading date:	1942-06-20	Feet below surface:	Not Reported
Feet to sea level:	-26.22	Note:	Not Reported
Level reading date:	1942-06-13	Feet below surface:	Not Reported
Feet to sea level:	-26.18	Note:	Not Reported
Level reading date:	1942-06-06	Feet below surface:	Not Reported
Feet to sea level:	-26.05	Note:	Not Reported
Level reading date:	1942-05-30	Feet below surface:	Not Reported
Feet to sea level:	-25.12	Note:	Not Reported
Level reading date:	1942-05-23	Feet below surface:	Not Reported
Feet to sea level:	-26.04	Note:	Not Reported
Level reading date:	1942-05-16	Feet below surface:	Not Reported
Feet to sea level:	-26.06	Note:	Not Reported
Level reading date:	1942-05-09	Feet below surface:	Not Reported
Feet to sea level:	-26.03	Note:	Not Reported
Level reading date:	1942-05-02	Feet below surface:	Not Reported
Feet to sea level:	-26.10	Note:	Not Reported
Level reading date:	1942-04-25	Feet below surface:	Not Reported
Feet to sea level:	-26.14	Note:	Not Reported
Level reading date:	1942-04-18	Feet below surface:	Not Reported
Feet to sea level:	-26.09	Note:	Not Reported

Level reading date:	1942-04-11	Feet below surface:	Not Reported
Feet to sea level:	-26.02	Note:	Not Reported
Level reading date:	1942-04-04	Feet below surface:	Not Reported
Feet to sea level:	-26.00	Note:	Not Reported
Level reading date:	1942-03-28	Feet below surface:	Not Reported
Feet to sea level:	-26.09	Note:	Not Reported
Level reading date:	1942-03-21	Feet below surface:	Not Reported
Feet to sea level:	-26.05	Note:	Not Reported
Level reading date:	1942-03-14	Feet below surface:	Not Reported
Feet to sea level:	-25.99	Note:	Not Reported
Level reading date:	1942-03-07	Feet below surface:	Not Reported
Feet to sea level:	-26.16	Note:	Not Reported
Level reading date:	1942-02-28	Feet below surface:	Not Reported
Feet to sea level:	-26.14	Note:	Not Reported
Level reading date:	1942-02-21	Feet below surface:	Not Reported
Feet to sea level:	-26.07	Note:	Not Reported
Level reading date:	1942-02-14	Feet below surface:	Not Reported
Feet to sea level:	-26.11	Note:	Not Reported
Level reading date:	1942-02-07	Feet below surface:	Not Reported
Feet to sea level:	-26.07	Note:	Not Reported
Level reading date:	1942-01-31	Feet below surface:	Not Reported
Feet to sea level:	-26.11	Note:	Not Reported
Level reading date:	1942-01-24	Feet below surface:	Not Reported
Feet to sea level:	-26.22	Note:	Not Reported
Level reading date:	1942-01-17	Feet below surface:	Not Reported
Feet to sea level:	-26.19	Note:	Not Reported
Level reading date:	1942-01-10	Feet below surface:	Not Reported
Feet to sea level:	-26.18	Note:	Not Reported
Level reading date:	1942-01-03	Feet below surface:	Not Reported
Feet to sea level:	-26.31	Note:	Not Reported
Level reading date:	1941-12-27	Feet below surface:	Not Reported
Feet to sea level:	-26.23	Note:	Not Reported
Level reading date:	1941-12-20	Feet below surface:	Not Reported
Feet to sea level:	-26.38	Note:	Not Reported
Level reading date:	1941-12-13	Feet below surface:	Not Reported
Feet to sea level:	-26.30	Note:	Not Reported
Level reading date:	1941-12-06	Feet below surface:	Not Reported
Feet to sea level:	-26.50	Note:	Not Reported
Level reading date:	1941-11-29	Feet below surface:	Not Reported
Feet to sea level:	-26.39	Note:	Not Reported
Level reading date:	1941-11-22	Feet below surface:	Not Reported
Feet to sea level:	-26.43	Note:	Not Reported

Level reading date:	1941-11-15	Feet below surface:	Not Reported
Feet to sea level:	-26.54	Note:	Not Reported
Level reading date:	1941-11-08	Feet below surface:	Not Reported
Feet to sea level:	-26.55	Note:	Not Reported
Level reading date:	1941-11-01	Feet below surface:	Not Reported
Feet to sea level:	-26.41	Note:	Not Reported
Level reading date:	1941-10-25	Feet below surface:	Not Reported
Feet to sea level:	-26.59	Note:	Not Reported
Level reading date:	1941-10-18	Feet below surface:	Not Reported
Feet to sea level:	-26.51	Note:	Not Reported
Level reading date:	1941-10-11	Feet below surface:	Not Reported
Feet to sea level:	-26.54	Note:	Not Reported
Level reading date:	1941-10-04	Feet below surface:	Not Reported
Feet to sea level:	-26.47	Note:	Not Reported
Level reading date:	1941-09-27	Feet below surface:	Not Reported
Feet to sea level:	-26.38	Note:	Not Reported
Level reading date:	1941-09-20	Feet below surface:	Not Reported
Feet to sea level:	-26.38	Note:	Not Reported
Level reading date:	1941-09-13	Feet below surface:	Not Reported
Feet to sea level:	-26.34	Note:	Not Reported
Level reading date:	1941-09-06	Feet below surface:	Not Reported
Feet to sea level:	-25.78	Note:	Not Reported
Level reading date:	1941-08-23	Feet below surface:	Not Reported
Feet to sea level:	-25.69	Note:	Not Reported
Level reading date:	1941-08-16	Feet below surface:	Not Reported
Feet to sea level:	-25.50	Note:	Not Reported
Level reading date:	1941-08-09	Feet below surface:	Not Reported
Feet to sea level:	-25.48	Note:	Not Reported
Level reading date:	1941-08-02	Feet below surface:	Not Reported
Feet to sea level:	-23.89	Note:	Not Reported
Level reading date:	1941-07-26	Feet below surface:	Not Reported
Feet to sea level:	-23.86	Note:	Not Reported
Level reading date:	1941-07-19	Feet below surface:	Not Reported
Feet to sea level:	-24.23	Note:	Not Reported
Level reading date:	1941-07-12	Feet below surface:	Not Reported
Feet to sea level:	-24.25	Note:	Not Reported
Level reading date:	1941-07-05	Feet below surface:	Not Reported
Feet to sea level:	-25.43	Note:	Not Reported
Level reading date:	1941-06-28	Feet below surface:	Not Reported
Feet to sea level:	-25.73	Note:	Not Reported
Level reading date:	1941-06-21	Feet below surface:	Not Reported
Feet to sea level:	-25.78	Note:	Not Reported

Level reading date:	1941-06-14	Feet below surface:	Not Reported
Feet to sea level:	-25.62	Note:	Not Reported
Level reading date:	1941-06-07	Feet below surface:	Not Reported
Feet to sea level:	-25.69	Note:	Not Reported
Level reading date:	1941-05-31	Feet below surface:	Not Reported
Feet to sea level:	-25.52	Note:	Not Reported
Level reading date:	1941-05-24	Feet below surface:	Not Reported
Feet to sea level:	-25.60	Note:	Not Reported
Level reading date:	1941-05-17	Feet below surface:	Not Reported
Feet to sea level:	-25.48	Note:	Not Reported
Level reading date:	1941-05-10	Feet below surface:	Not Reported
Feet to sea level:	-25.58	Note:	Not Reported
Level reading date:	1941-05-03	Feet below surface:	Not Reported
Feet to sea level:	-25.55	Note:	Not Reported
Level reading date:	1941-04-26	Feet below surface:	Not Reported
Feet to sea level:	-25.51	Note:	Not Reported
Level reading date:	1941-04-19	Feet below surface:	Not Reported
Feet to sea level:	-25.36	Note:	Not Reported
Level reading date:	1941-04-12	Feet below surface:	Not Reported
Feet to sea level:	-25.39	Note:	Not Reported
Level reading date:	1941-04-05	Feet below surface:	Not Reported
Feet to sea level:	-25.21	Note:	Not Reported
Level reading date:	1941-03-29	Feet below surface:	Not Reported
Feet to sea level:	-25.22	Note:	Not Reported
Level reading date:	1941-03-22	Feet below surface:	Not Reported
Feet to sea level:	-25.33	Note:	Not Reported
Level reading date:	1941-03-15	Feet below surface:	Not Reported
Feet to sea level:	-25.36	Note:	Not Reported
Level reading date:	1941-03-08	Feet below surface:	Not Reported
Feet to sea level:	-25.13	Note:	Not Reported
Level reading date:	1941-03-01	Feet below surface:	Not Reported
Feet to sea level:	-25.24	Note:	Not Reported
Level reading date:	1941-02-15	Feet below surface:	Not Reported
Feet to sea level:	-25.22	Note:	Not Reported
Level reading date:	1941-02-08	Feet below surface:	Not Reported
Feet to sea level:	-25.32	Note:	Not Reported
Level reading date:	1941-02-01	Feet below surface:	Not Reported
Feet to sea level:	-25.35	Note:	Not Reported
Level reading date:	1941-01-25	Feet below surface:	Not Reported
Feet to sea level:	-25.38	Note:	Not Reported
Level reading date:	1941-01-18	Feet below surface:	Not Reported
Feet to sea level:	-25.41	Note:	Not Reported

Level reading date:	1941-01-11	Feet below surface:	Not Reported
Feet to sea level:	-25.46	Note:	Not Reported
Level reading date:	1941-01-04	Feet below surface:	Not Reported
Feet to sea level:	-25.23	Note:	Not Reported
Level reading date:	1940-12-28	Feet below surface:	Not Reported
Feet to sea level:	-25.27	Note:	Not Reported
Level reading date:	1940-12-21	Feet below surface:	Not Reported
Feet to sea level:	-25.45	Note:	Not Reported
Level reading date:	1940-12-14	Feet below surface:	Not Reported
Feet to sea level:	-25.44	Note:	Not Reported
Level reading date:	1940-12-07	Feet below surface:	Not Reported
Feet to sea level:	-25.46	Note:	Not Reported
Level reading date:	1940-11-30	Feet below surface:	Not Reported
Feet to sea level:	-25.63	Note:	Not Reported
Level reading date:	1940-11-23	Feet below surface:	Not Reported
Feet to sea level:	-25.64	Note:	Not Reported
Level reading date:	1940-11-16	Feet below surface:	Not Reported
Feet to sea level:	-25.64	Note:	Not Reported
Level reading date:	1940-11-09	Feet below surface:	Not Reported
Feet to sea level:	-25.76	Note:	Not Reported
Level reading date:	1940-11-02	Feet below surface:	Not Reported
Feet to sea level:	-25.70	Note:	Not Reported
Level reading date:	1940-10-26	Feet below surface:	Not Reported
Feet to sea level:	-25.74	Note:	Not Reported
Level reading date:	1940-10-19	Feet below surface:	Not Reported
Feet to sea level:	-25.72	Note:	Not Reported
Level reading date:	1940-10-12	Feet below surface:	Not Reported
Feet to sea level:	-25.67	Note:	Not Reported
Level reading date:	1940-10-05	Feet below surface:	Not Reported
Feet to sea level:	-25.66	Note:	Not Reported
Level reading date:	1940-09-28	Feet below surface:	Not Reported
Feet to sea level:	-25.67	Note:	Not Reported
Level reading date:	1940-09-21	Feet below surface:	Not Reported
Feet to sea level:	-25.60	Note:	Not Reported
Level reading date:	1940-09-14	Feet below surface:	Not Reported
Feet to sea level:	-25.69	Note:	Not Reported
Level reading date:	1940-09-07	Feet below surface:	Not Reported
Feet to sea level:	-25.81	Note:	Not Reported
Level reading date:	1940-08-31	Feet below surface:	Not Reported
Feet to sea level:	-25.70	Note:	Not Reported
Level reading date:	1940-08-26	Feet below surface:	Not Reported
Feet to sea level:	-25.36	Note:	Not Reported

Level reading date:	1940-08-17	Feet below surface:	Not Reported
Feet to sea level:	-25.48	Note:	Not Reported
Level reading date:	1940-08-10	Feet below surface:	Not Reported
Feet to sea level:	-25.39	Note:	Not Reported
Level reading date:	1940-08-03	Feet below surface:	Not Reported
Feet to sea level:	-25.53	Note:	Not Reported
Level reading date:	1940-07-27	Feet below surface:	Not Reported
Feet to sea level:	-25.61	Note:	Not Reported
Level reading date:	1940-07-20	Feet below surface:	Not Reported
Feet to sea level:	-25.71	Note:	Not Reported
Level reading date:	1940-07-13	Feet below surface:	Not Reported
Feet to sea level:	-25.55	Note:	Not Reported
Level reading date:	1940-07-06	Feet below surface:	Not Reported
Feet to sea level:	-25.30	Note:	Not Reported
Level reading date:	1940-06-29	Feet below surface:	Not Reported
Feet to sea level:	-25.36	Note:	Not Reported
Level reading date:	1940-06-22	Feet below surface:	Not Reported
Feet to sea level:	-25.40	Note:	Not Reported
Level reading date:	1940-06-15	Feet below surface:	Not Reported
Feet to sea level:	-25.43	Note:	Not Reported
Level reading date:	1940-06-08	Feet below surface:	Not Reported
Feet to sea level:	-25.43	Note:	Not Reported
Level reading date:	1940-06-01	Feet below surface:	Not Reported
Feet to sea level:	-24.89	Note:	Not Reported
Level reading date:	1940-05-25	Feet below surface:	Not Reported
Feet to sea level:	-25.13	Note:	Not Reported
Level reading date:	1940-05-18	Feet below surface:	Not Reported
Feet to sea level:	-25.06	Note:	Not Reported
Level reading date:	1940-05-11	Feet below surface:	Not Reported
Feet to sea level:	-25.04	Note:	Not Reported
Level reading date:	1940-05-04	Feet below surface:	Not Reported
Feet to sea level:	-23.42	Note:	Not Reported
Level reading date:	1940-04-27	Feet below surface:	Not Reported
Feet to sea level:	-23.44	Note:	Not Reported
Level reading date:	1940-04-20	Feet below surface:	Not Reported
Feet to sea level:	-23.38	Note:	Not Reported
Level reading date:	1940-04-13	Feet below surface:	Not Reported
Feet to sea level:	-23.45	Note:	Not Reported
Level reading date:	1940-04-06	Feet below surface:	Not Reported
Feet to sea level:	-23.18	Note:	Not Reported
Level reading date:	1940-03-30	Feet below surface:	Not Reported
Feet to sea level:	-24.58	Note:	Not Reported

Level reading date:	1940-03-23	Feet below surface:	Not Reported
Feet to sea level:	-24.81	Note:	Not Reported
Level reading date:	1940-03-16	Feet below surface:	Not Reported
Feet to sea level:	-24.76	Note:	Not Reported
Level reading date:	1940-03-09	Feet below surface:	Not Reported
Feet to sea level:	-24.82	Note:	Not Reported
Level reading date:	1940-03-02	Feet below surface:	Not Reported
Feet to sea level:	-24.86	Note:	Not Reported
Level reading date:	1940-02-24	Feet below surface:	Not Reported
Feet to sea level:	-24.82	Note:	Not Reported
Level reading date:	1940-02-17	Feet below surface:	Not Reported
Feet to sea level:	-24.87	Note:	Not Reported
Level reading date:	1940-02-10	Feet below surface:	Not Reported
Feet to sea level:	-24.77	Note:	Not Reported
Level reading date:	1940-02-03	Feet below surface:	Not Reported
Feet to sea level:	-24.86	Note:	Not Reported
Level reading date:	1940-01-27	Feet below surface:	Not Reported
Feet to sea level:	-24.79	Note:	Not Reported
Level reading date:	1940-01-20	Feet below surface:	Not Reported
Feet to sea level:	-24.85	Note:	Not Reported
Level reading date:	1940-01-13	Feet below surface:	Not Reported
Feet to sea level:	-25.02	Note:	Not Reported
Level reading date:	1940-01-06	Feet below surface:	Not Reported
Feet to sea level:	-25.03	Note:	Not Reported
Level reading date:	1939-12-30	Feet below surface:	Not Reported
Feet to sea level:	-24.94	Note:	Not Reported
Level reading date:	1939-12-23	Feet below surface:	Not Reported
Feet to sea level:	-25.05	Note:	Not Reported
Level reading date:	1939-12-16	Feet below surface:	Not Reported
Feet to sea level:	-25.01	Note:	Not Reported
Level reading date:	1939-12-09	Feet below surface:	Not Reported
Feet to sea level:	-24.92	Note:	Not Reported
Level reading date:	1939-12-02	Feet below surface:	Not Reported
Feet to sea level:	-24.95	Note:	Not Reported
Level reading date:	1939-11-25	Feet below surface:	Not Reported
Feet to sea level:	-24.89	Note:	Not Reported
Level reading date:	1939-11-18	Feet below surface:	Not Reported
Feet to sea level:	-25.08	Note:	Not Reported
Level reading date:	1939-11-11	Feet below surface:	Not Reported
Feet to sea level:	-25.05	Note:	Not Reported
Level reading date:	1939-11-04	Feet below surface:	Not Reported
Feet to sea level:	-25.04	Note:	Not Reported

Level reading date:	1939-10-28	Feet below surface:	Not Reported
Feet to sea level:	-25.14	Note:	Not Reported
Level reading date:	1939-10-21	Feet below surface:	Not Reported
Feet to sea level:	-24.96	Note:	Not Reported
Level reading date:	1939-10-14	Feet below surface:	Not Reported
Feet to sea level:	-24.49	Note:	Not Reported
Level reading date:	1939-10-07	Feet below surface:	Not Reported
Feet to sea level:	-25.05	Note:	Not Reported
Level reading date:	1939-09-30	Feet below surface:	Not Reported
Feet to sea level:	-25.19	Note:	Not Reported
Level reading date:	1939-09-23	Feet below surface:	Not Reported
Feet to sea level:	-25.02	Note:	Not Reported
Level reading date:	1939-09-16	Feet below surface:	Not Reported
Feet to sea level:	-25.04	Note:	Not Reported
Level reading date:	1939-09-08	Feet below surface:	Not Reported
Feet to sea level:	-25.16	Note:	Not Reported
Level reading date:	1939-09-01	Feet below surface:	Not Reported
Feet to sea level:	-25.06	Note:	Not Reported
Level reading date:	1939-08-25	Feet below surface:	Not Reported
Feet to sea level:	-25.00	Note:	Not Reported
Level reading date:	1939-08-18	Feet below surface:	Not Reported
Feet to sea level:	-24.95	Note:	Not Reported
Level reading date:	1939-08-11	Feet below surface:	Not Reported
Feet to sea level:	-24.67	Note:	Not Reported
Level reading date:	1939-08-04	Feet below surface:	Not Reported
Feet to sea level:	-24.86	Note:	Not Reported
Level reading date:	1939-07-28	Feet below surface:	Not Reported
Feet to sea level:	-24.88	Note:	Not Reported
Level reading date:	1939-07-21	Feet below surface:	Not Reported
Feet to sea level:	-24.87	Note:	Not Reported
Level reading date:	1939-07-14	Feet below surface:	Not Reported
Feet to sea level:	-24.72	Note:	Not Reported
Level reading date:	1939-07-07	Feet below surface:	Not Reported
Feet to sea level:	-24.70	Note:	Not Reported
Level reading date:	1939-06-30	Feet below surface:	Not Reported
Feet to sea level:	-24.60	Note:	Not Reported
Level reading date:	1939-06-23	Feet below surface:	Not Reported
Feet to sea level:	-24.67	Note:	Not Reported
Level reading date:	1939-06-16	Feet below surface:	Not Reported
Feet to sea level:	-24.42	Note:	Not Reported
Level reading date:	1939-06-09	Feet below surface:	Not Reported
Feet to sea level:	-24.36	Note:	Not Reported

Level reading date:	1939-06-02	Feet below surface:	Not Reported
Feet to sea level:	-24.34	Note:	Not Reported
Level reading date:	1939-05-26	Feet below surface:	Not Reported
Feet to sea level:	-24.31	Note:	Not Reported
Level reading date:	1939-05-19	Feet below surface:	Not Reported
Feet to sea level:	-24.08	Note:	Not Reported
Level reading date:	1939-05-12	Feet below surface:	Not Reported
Feet to sea level:	-23.77	Note:	Not Reported
Level reading date:	1939-05-05	Feet below surface:	Not Reported
Feet to sea level:	-24.31	Note:	Not Reported
Level reading date:	1939-04-28	Feet below surface:	Not Reported
Feet to sea level:	-24.27	Note:	Not Reported
Level reading date:	1939-04-21	Feet below surface:	Not Reported
Feet to sea level:	-24.33	Note:	Not Reported
Level reading date:	1939-04-08	Feet below surface:	Not Reported
Feet to sea level:	-24.26	Note:	Not Reported
Level reading date:	1939-03-31	Feet below surface:	Not Reported
Feet to sea level:	-24.47	Note:	Not Reported
Level reading date:	1939-03-24	Feet below surface:	Not Reported
Feet to sea level:	-24.57	Note:	Not Reported
Level reading date:	1939-03-17	Feet below surface:	Not Reported
Feet to sea level:	-24.75	Note:	Not Reported
Level reading date:	1939-03-10	Feet below surface:	Not Reported
Feet to sea level:	-24.51	Note:	Not Reported
Level reading date:	1939-03-03	Feet below surface:	Not Reported
Feet to sea level:	-24.52	Note:	Not Reported
Level reading date:	1939-02-24	Feet below surface:	Not Reported
Feet to sea level:	-24.47	Note:	Not Reported
Level reading date:	1939-02-17	Feet below surface:	Not Reported
Feet to sea level:	-24.50	Note:	Not Reported
Level reading date:	1939-02-10	Feet below surface:	Not Reported
Feet to sea level:	-24.58	Note:	Not Reported
Level reading date:	1939-02-03	Feet below surface:	Not Reported
Feet to sea level:	-24.60	Note:	Not Reported
Level reading date:	1939-01-27	Feet below surface:	Not Reported
Feet to sea level:	-24.70	Note:	Not Reported
Level reading date:	1939-01-20	Feet below surface:	Not Reported
Feet to sea level:	-24.72	Note:	Not Reported
Level reading date:	1939-01-13	Feet below surface:	Not Reported
Feet to sea level:	-24.39	Note:	Not Reported
Level reading date:	1939-01-06	Feet below surface:	Not Reported
Feet to sea level:	-24.64	Note:	Not Reported

Level reading date:	1938-12-23	Feet below surface:	Not Reported
Feet to sea level:	-24.21	Note:	Not Reported
Level reading date:	1938-12-16	Feet below surface:	Not Reported
Feet to sea level:	-27.23	Note:	Not Reported
Level reading date:	1938-12-09	Feet below surface:	Not Reported
Feet to sea level:	-24.60	Note:	Not Reported
Level reading date:	1938-12-02	Feet below surface:	Not Reported
Feet to sea level:	-24.37	Note:	Not Reported
Level reading date:	1938-11-25	Feet below surface:	Not Reported
Feet to sea level:	-24.39	Note:	Not Reported
Level reading date:	1938-11-18	Feet below surface:	Not Reported
Feet to sea level:	-23.70	Note:	Not Reported
Level reading date:	1938-11-04	Feet below surface:	Not Reported
Feet to sea level:	-23.80	Note:	Not Reported
Level reading date:	1938-10-28	Feet below surface:	Not Reported
Feet to sea level:	-23.60	Note:	Not Reported
Level reading date:	1938-10-21	Feet below surface:	Not Reported
Feet to sea level:	-23.84	Note:	Not Reported
Level reading date:	1938-10-14	Feet below surface:	Not Reported
Feet to sea level:	-22.77	Note:	Not Reported
Level reading date:	1938-10-07	Feet below surface:	Not Reported
Feet to sea level:	-24.77	Note:	Not Reported
Level reading date:	1938-09-30	Feet below surface:	Not Reported
Feet to sea level:	-24.72	Note:	Not Reported
Level reading date:	1938-09-23	Feet below surface:	Not Reported
Feet to sea level:	-24.93	Note:	Not Reported
Level reading date:	1938-09-16	Feet below surface:	Not Reported
Feet to sea level:	-25.24	Note:	Not Reported
Level reading date:	1938-09-09	Feet below surface:	Not Reported
Feet to sea level:	-23.97	Note:	Not Reported
Level reading date:	1938-09-02	Feet below surface:	Not Reported
Feet to sea level:	-25.13	Note:	Not Reported
Level reading date:	1938-08-26	Feet below surface:	Not Reported
Feet to sea level:	-25.12	Note:	Not Reported
Level reading date:	1938-08-19	Feet below surface:	Not Reported
Feet to sea level:	-25.12	Note:	Not Reported
Level reading date:	1938-08-12	Feet below surface:	Not Reported
Feet to sea level:	-25.00	Note:	Not Reported
Level reading date:	1938-08-05	Feet below surface:	Not Reported
Feet to sea level:	-25.05	Note:	Not Reported
Level reading date:	1938-07-29	Feet below surface:	Not Reported
Feet to sea level:	-24.98	Note:	Not Reported

Level reading date:	1938-07-22	Feet below surface:	Not Reported
Feet to sea level:	-24.88	Note:	Not Reported
Level reading date:	1938-07-15	Feet below surface:	Not Reported
Feet to sea level:	-24.79	Note:	Not Reported
Level reading date:	1938-07-08	Feet below surface:	Not Reported
Feet to sea level:	-25.72	Note:	Not Reported
Level reading date:	1938-07-01	Feet below surface:	Not Reported
Feet to sea level:	-24.66	Note:	Not Reported
Level reading date:	1938-06-25	Feet below surface:	Not Reported
Feet to sea level:	-24.75	Note:	Not Reported
Level reading date:	1938-06-18	Feet below surface:	Not Reported
Feet to sea level:	-24.09	Note:	Not Reported
Level reading date:	1938-06-11	Feet below surface:	Not Reported
Feet to sea level:	-24.43	Note:	Not Reported
Level reading date:	1938-06-04	Feet below surface:	Not Reported
Feet to sea level:	-24.48	Note:	Not Reported
Level reading date:	1938-05-28	Feet below surface:	Not Reported
Feet to sea level:	-24.29	Note:	Not Reported
Level reading date:	1938-05-21	Feet below surface:	Not Reported
Feet to sea level:	-24.32	Note:	Not Reported
Level reading date:	1938-05-14	Feet below surface:	Not Reported
Feet to sea level:	-24.35	Note:	Not Reported
Level reading date:	1938-05-07	Feet below surface:	Not Reported
Feet to sea level:	-24.29	Note:	Not Reported
Level reading date:	1938-04-30	Feet below surface:	Not Reported
Feet to sea level:	-24.32	Note:	Not Reported
Level reading date:	1938-04-23	Feet below surface:	Not Reported
Feet to sea level:	-24.17	Note:	Not Reported
Level reading date:	1938-04-16	Feet below surface:	Not Reported
Feet to sea level:	-24.36	Note:	Not Reported
Level reading date:	1938-04-09	Feet below surface:	Not Reported
Feet to sea level:	-24.05	Note:	Not Reported
Level reading date:	1938-04-02	Feet below surface:	Not Reported
Feet to sea level:	-24.24	Note:	Not Reported
Level reading date:	1938-03-26	Feet below surface:	Not Reported
Feet to sea level:	-24.10	Note:	Not Reported
Level reading date:	1938-03-19	Feet below surface:	Not Reported
Feet to sea level:	-24.07	Note:	Not Reported
Level reading date:	1938-03-12	Feet below surface:	Not Reported
Feet to sea level:	-23.99	Note:	Not Reported
Level reading date:	1938-03-05	Feet below surface:	Not Reported
Feet to sea level:	-23.99	Note:	Not Reported

Level reading date:	1938-02-26	Feet below surface:	Not Reported
Feet to sea level:	-24.17	Note:	Not Reported
Level reading date:	1938-02-19	Feet below surface:	Not Reported
Feet to sea level:	-24.19	Note:	Not Reported
Level reading date:	1938-02-12	Feet below surface:	Not Reported
Feet to sea level:	-24.00	Note:	Not Reported

2
WNW **FED USGS** **USGS40000828450**
1/4 - 1/2 Mile
Lower

Organization ID:	USGS-NY	Organization Name:	USGS New York Water Science Center
Monitor Location:	K 23. 1	Type:	Well
Description:	Not Reported	HUC:	02030201
Drainage Area:	Not Reported	Drainage Area Units:	Not Reported
Contrib Drainage Area:	Not Reported	Contrib Drainage Area Unts:	Not Reported
Aquifer:	Not Reported	Formation Type:	Not Reported
Aquifer Type:	Not Reported	Construction Date:	Not Reported
Well Depth:	Not Reported	Well Depth Units:	Not Reported
Well Hole Depth:	243	Well Hole Depth Units:	ft

3
SSE **FED USGS** **USGS40000828264**
1/4 - 1/2 Mile
Higher

Organization ID:	USGS-NY	Organization Name:	USGS New York Water Science Center
Monitor Location:	K 2450. 1	Type:	Well
Description:	Not Reported	HUC:	02030201
Drainage Area:	Not Reported	Drainage Area Units:	Not Reported
Contrib Drainage Area:	Not Reported	Contrib Drainage Area Unts:	Not Reported
Aquifer:	Not Reported	Formation Type:	Not Reported
Aquifer Type:	Not Reported	Construction Date:	Not Reported
Well Depth:	Not Reported	Well Depth Units:	Not Reported
Well Hole Depth:	101	Well Hole Depth Units:	ft

4
East **FED USGS** **USGS40000828390**
1/4 - 1/2 Mile
Lower

Organization ID:	USGS-NY	Organization Name:	USGS New York Water Science Center
Monitor Location:	K 2556. 1	Type:	Well
Description:	1601	HUC:	02030201
Drainage Area:	Not Reported	Drainage Area Units:	Not Reported
Contrib Drainage Area:	Not Reported	Contrib Drainage Area Unts:	Not Reported
Aquifer:	Not Reported	Formation Type:	Not Reported
Aquifer Type:	Not Reported	Construction Date:	Not Reported
Well Depth:	Not Reported	Well Depth Units:	Not Reported
Well Hole Depth:	165	Well Hole Depth Units:	ft

Map ID
Direction
Distance
Elevation | Database | EDR ID Number

5
WNW
1/4 - 1/2 Mile
Lower

FED USGS **USGS40000828477**

Organization ID:	USGS-NY	Organization Name:	USGS New York Water Science Center
Monitor Location:	K 1578. 1	Type:	Well
Description:	Not Reported	HUC:	02030201
Drainage Area:	Not Reported	Drainage Area Units:	Not Reported
Contrib Drainage Area:	Not Reported	Contrib Drainage Area Unts:	Not Reported
Aquifer:	Not Reported	Formation Type:	Not Reported
Aquifer Type:	Not Reported	Construction Date:	Not Reported
Well Depth:	Not Reported	Well Depth Units:	Not Reported
Well Hole Depth:	203	Well Hole Depth Units:	ft

6
North
1/4 - 1/2 Mile
Lower

FED USGS **USGS40000828552**

Organization ID:	USGS-NY	Organization Name:	USGS New York Water Science Center
Monitor Location:	K 97. 1	Type:	Well
Description:	Not Reported	HUC:	02030201
Drainage Area:	Not Reported	Drainage Area Units:	Not Reported
Contrib Drainage Area:	Not Reported	Contrib Drainage Area Unts:	Not Reported
Aquifer:	Northern Atlantic Coastal Plain aquifer system		
Formation Type:	Glacial Aquifer, Upper	Aquifer Type:	Not Reported
Construction Date:	Not Reported	Well Depth:	120
Well Depth Units:	ft	Well Hole Depth:	Not Reported
Well Hole Depth Units:	Not Reported		

Ground water levels,Number of Measurements:	171	Level reading date:	1969-04-22
Feet below surface:	Not Reported	Feet to sea level:	4.50
Note:	Not Reported		

Level reading date:	1968-04-22	Feet below surface:	Not Reported
Feet to sea level:	4.39	Note:	Not Reported
Level reading date:	1967-10-23	Feet below surface:	Not Reported
Feet to sea level:	3.58	Note:	Not Reported
Level reading date:	1967-03-28	Feet below surface:	Not Reported
Feet to sea level:	3.35	Note:	Not Reported
Level reading date:	1966-10-25	Feet below surface:	Not Reported
Feet to sea level:	2.61	Note:	Not Reported
Level reading date:	1966-05-03	Feet below surface:	Not Reported
Feet to sea level:	2.93	Note:	Not Reported
Level reading date:	1965-10-27	Feet below surface:	Not Reported
Feet to sea level:	2.99	Note:	Not Reported
Level reading date:	1965-09-15	Feet below surface:	Not Reported
Feet to sea level:	2.97	Note:	Not Reported
Level reading date:	1965-05-03	Feet below surface:	Not Reported

Feet to sea level:	2.49	Note:	Not Reported
Level reading date:	1964-11-02	Feet below surface:	Not Reported
Feet to sea level:	2.54	Note:	Not Reported
Level reading date:	1964-04-23	Feet below surface:	Not Reported
Feet to sea level:	2.63	Note:	Not Reported
Level reading date:	1963-10-19	Feet below surface:	Not Reported
Feet to sea level:	2.09	Note:	Not Reported
Level reading date:	1963-04-26	Feet below surface:	Not Reported
Feet to sea level:	2.90	Note:	Not Reported
Level reading date:	1962-11-09	Feet below surface:	Not Reported
Feet to sea level:	2.89	Note:	Not Reported
Level reading date:	1962-04-26	Feet below surface:	Not Reported
Feet to sea level:	3.20	Note:	Not Reported
Level reading date:	1961-12-28	Feet below surface:	Not Reported
Feet to sea level:	3.00	Note:	Not Reported
Level reading date:	1961-10-02	Feet below surface:	Not Reported
Feet to sea level:	2.71	Note:	Not Reported
Level reading date:	1961-03-28	Feet below surface:	Not Reported
Feet to sea level:	1.96	Note:	Not Reported
Level reading date:	1960-09-27	Feet below surface:	Not Reported
Feet to sea level:	1.31	Note:	Not Reported
Level reading date:	1960-09-15	Feet below surface:	Not Reported
Feet to sea level:	0.95	Note:	Not Reported
Level reading date:	1960-03-31	Feet below surface:	Not Reported
Feet to sea level:	0.88	Note:	Not Reported
Level reading date:	1960-01-11	Feet below surface:	Not Reported
Feet to sea level:	0.38	Note:	Not Reported
Level reading date:	1959-10-07	Feet below surface:	Not Reported
Feet to sea level:	0.44	Note:	Not Reported
Level reading date:	1959-07-16	Feet below surface:	Not Reported
Feet to sea level:	0.74	Note:	Not Reported
Level reading date:	1959-03-18	Feet below surface:	Not Reported
Feet to sea level:	1.08	Note:	Not Reported
Level reading date:	1958-04-16	Feet below surface:	Not Reported
Feet to sea level:	0.28	Note:	Not Reported
Level reading date:	1958-01-10	Feet below surface:	Not Reported
Feet to sea level:	0.00	Note:	Not Reported
Level reading date:	1957-09-24	Feet below surface:	Not Reported
Feet to sea level:	-0.39	Note:	Not Reported
Level reading date:	1956-12-18	Feet below surface:	Not Reported
Feet to sea level:	-0.71	Note:	Not Reported

Level reading date:	1956-11-29	Feet below surface:	Not Reported
Feet to sea level:	-0.62	Note:	Not Reported
Level reading date:	1956-10-25	Feet below surface:	Not Reported
Feet to sea level:	-0.85	Note:	Not Reported
Level reading date:	1956-10-02	Feet below surface:	Not Reported
Feet to sea level:	-0.59	Note:	Not Reported
Level reading date:	1956-05-15	Feet below surface:	Not Reported
Feet to sea level:	-0.77	Note:	Not Reported
Level reading date:	1956-03-05	Feet below surface:	Not Reported
Feet to sea level:	-1.30	Note:	Not Reported
Level reading date:	1955-08-25	Feet below surface:	Not Reported
Feet to sea level:	-2.46	Note:	Not Reported
Level reading date:	1955-07-26	Feet below surface:	Not Reported
Feet to sea level:	2.45	Note:	Not Reported
Level reading date:	1955-06-23	Feet below surface:	Not Reported
Feet to sea level:	-2.38	Note:	Not Reported
Level reading date:	1955-05-24	Feet below surface:	Not Reported
Feet to sea level:	-2.23	Note:	Not Reported
Level reading date:	1955-04-28	Feet below surface:	Not Reported
Feet to sea level:	-2.25	Note:	Not Reported
Level reading date:	1955-02-25	Feet below surface:	Not Reported
Feet to sea level:	-2.66	Note:	Not Reported
Level reading date:	1955-01-25	Feet below surface:	Not Reported
Feet to sea level:	-2.71	Note:	Not Reported
Level reading date:	1954-12-27	Feet below surface:	Not Reported
Feet to sea level:	-2.97	Note:	Not Reported
Level reading date:	1954-06-29	Feet below surface:	Not Reported
Feet to sea level:	-3.43	Note:	Not Reported
Level reading date:	1954-05-27	Feet below surface:	Not Reported
Feet to sea level:	-3.55	Note:	Not Reported
Level reading date:	1954-04-28	Feet below surface:	Not Reported
Feet to sea level:	-3.66	Note:	Not Reported
Level reading date:	1954-03-30	Feet below surface:	Not Reported
Feet to sea level:	-3.68	Note:	Not Reported
Level reading date:	1954-02-25	Feet below surface:	Not Reported
Feet to sea level:	-3.71	Note:	Not Reported
Level reading date:	1954-01-28	Feet below surface:	Not Reported
Feet to sea level:	-3.88	Note:	Not Reported
Level reading date:	1953-12-23	Feet below surface:	Not Reported
Feet to sea level:	-4.09	Note:	Not Reported
Level reading date:	1953-12-02	Feet below surface:	Not Reported
Feet to sea level:	-4.01	Note:	Not Reported

Level reading date:	1953-10-28	Feet below surface:	Not Reported
Feet to sea level:	-4.22	Note:	Not Reported
Level reading date:	1953-10-02	Feet below surface:	Not Reported
Feet to sea level:	-4.39	Note:	Not Reported
Level reading date:	1953-08-28	Feet below surface:	Not Reported
Feet to sea level:	-4.42	Note:	Not Reported
Level reading date:	1953-06-24	Feet below surface:	Not Reported
Feet to sea level:	-4.82	Note:	Not Reported
Level reading date:	1953-05-25	Feet below surface:	Not Reported
Feet to sea level:	-5.14	Note:	Not Reported
Level reading date:	1953-04-27	Feet below surface:	Not Reported
Feet to sea level:	-5.45	Note:	Not Reported
Level reading date:	1953-03-25	Feet below surface:	Not Reported
Feet to sea level:	-6.01	Note:	Not Reported
Level reading date:	1953-02-27	Feet below surface:	Not Reported
Feet to sea level:	-6.36	Note:	Not Reported
Level reading date:	1952-12-23	Feet below surface:	Not Reported
Feet to sea level:	-7.43	Note:	Not Reported
Level reading date:	1952-12-05	Feet below surface:	Not Reported
Feet to sea level:	-7.72	Note:	Not Reported
Level reading date:	1952-09-22	Feet below surface:	Not Reported
Feet to sea level:	-8.75	Note:	Not Reported
Level reading date:	1952-07-23	Feet below surface:	Not Reported
Feet to sea level:	-9.26	Note:	Not Reported
Level reading date:	1952-06-24	Feet below surface:	Not Reported
Feet to sea level:	-9.54	Note:	Not Reported
Level reading date:	1952-05-27	Feet below surface:	Not Reported
Feet to sea level:	-9.92	Note:	Not Reported
Level reading date:	1952-04-29	Feet below surface:	Not Reported
Feet to sea level:	-10.25	Note:	Not Reported
Level reading date:	1952-03-24	Feet below surface:	Not Reported
Feet to sea level:	-10.73	Note:	Not Reported
Level reading date:	1952-02-20	Feet below surface:	Not Reported
Feet to sea level:	-11.24	Note:	Not Reported
Level reading date:	1952-01-29	Feet below surface:	Not Reported
Feet to sea level:	-11.46	Note:	Not Reported
Level reading date:	1951-12-20	Feet below surface:	Not Reported
Feet to sea level:	-12.15	Note:	Not Reported
Level reading date:	1951-11-28	Feet below surface:	Not Reported
Feet to sea level:	-12.38	Note:	Not Reported
Level reading date:	1951-11-02	Feet below surface:	Not Reported
Feet to sea level:	-12.57	Note:	Not Reported

Level reading date:	1951-09-26	Feet below surface:	Not Reported
Feet to sea level:	-12.82	Note:	Not Reported
Level reading date:	1951-08-28	Feet below surface:	Not Reported
Feet to sea level:	-12.83	Note:	Not Reported
Level reading date:	1951-05-02	Feet below surface:	Not Reported
Feet to sea level:	-13.32	Note:	Not Reported
Level reading date:	1951-03-27	Feet below surface:	Not Reported
Feet to sea level:	-13.91	Note:	Not Reported
Level reading date:	1951-01-30	Feet below surface:	Not Reported
Feet to sea level:	-14.53	Note:	Not Reported
Level reading date:	1950-12-20	Feet below surface:	Not Reported
Feet to sea level:	-14.92	Note:	Not Reported
Level reading date:	1950-11-28	Feet below surface:	Not Reported
Feet to sea level:	-15.01	Note:	Not Reported
Level reading date:	1950-10-31	Feet below surface:	Not Reported
Feet to sea level:	-15.18	Note:	Not Reported
Level reading date:	1950-09-27	Feet below surface:	Not Reported
Feet to sea level:	-15.17	Note:	Not Reported
Level reading date:	1950-08-29	Feet below surface:	Not Reported
Feet to sea level:	-14.97	Note:	Not Reported
Level reading date:	1950-07-27	Feet below surface:	Not Reported
Feet to sea level:	-14.69	Note:	Not Reported
Level reading date:	1950-06-29	Feet below surface:	Not Reported
Feet to sea level:	-14.77	Note:	Not Reported
Level reading date:	1950-06-05	Feet below surface:	Not Reported
Feet to sea level:	-14.66	Note:	Not Reported
Level reading date:	1950-04-27	Feet below surface:	Not Reported
Feet to sea level:	-14.85	Note:	Not Reported
Level reading date:	1950-03-29	Feet below surface:	Not Reported
Feet to sea level:	-14.95	Note:	Not Reported
Level reading date:	1950-03-01	Feet below surface:	Not Reported
Feet to sea level:	-15.16	Note:	Not Reported
Level reading date:	1950-01-26	Feet below surface:	Not Reported
Feet to sea level:	-15.49	Note:	Not Reported
Level reading date:	1949-12-28	Feet below surface:	Not Reported
Feet to sea level:	-15.84	Note:	Not Reported
Level reading date:	1949-11-28	Feet below surface:	Not Reported
Feet to sea level:	-16.08	Note:	Not Reported
Level reading date:	1949-10-31	Feet below surface:	Not Reported
Feet to sea level:	-16.16	Note:	Not Reported
Level reading date:	1949-09-28	Feet below surface:	Not Reported
Feet to sea level:	-16.23	Note:	Not Reported

Level reading date:	1949-08-31	Feet below surface:	Not Reported
Feet to sea level:	-16.37	Note:	Not Reported
Level reading date:	1949-07-28	Feet below surface:	Not Reported
Feet to sea level:	-16.49	Note:	Not Reported
Level reading date:	1949-07-01	Feet below surface:	Not Reported
Feet to sea level:	-16.77	Note:	Not Reported
Level reading date:	1949-06-01	Feet below surface:	Not Reported
Feet to sea level:	-17.00	Note:	Not Reported
Level reading date:	1949-04-28	Feet below surface:	Not Reported
Feet to sea level:	-17.45	Note:	Not Reported
Level reading date:	1949-04-04	Feet below surface:	Not Reported
Feet to sea level:	-17.79	Note:	Not Reported
Level reading date:	1949-02-21	Feet below surface:	Not Reported
Feet to sea level:	-18.56	Note:	Not Reported
Level reading date:	1949-01-26	Feet below surface:	Not Reported
Feet to sea level:	-18.88	Note:	Not Reported
Level reading date:	1948-12-28	Feet below surface:	Not Reported
Feet to sea level:	-19.29	Note:	Not Reported
Level reading date:	1948-12-14	Feet below surface:	Not Reported
Feet to sea level:	-19.46	Note:	Not Reported
Level reading date:	1948-11-04	Feet below surface:	Not Reported
Feet to sea level:	-19.96	Note:	Not Reported
Level reading date:	1948-10-06	Feet below surface:	Not Reported
Feet to sea level:	-20.26	Note:	Not Reported
Level reading date:	1948-08-30	Feet below surface:	Not Reported
Feet to sea level:	-20.51	Note:	Not Reported
Level reading date:	1948-07-26	Feet below surface:	Not Reported
Feet to sea level:	-20.96	Note:	Not Reported
Level reading date:	1948-06-30	Feet below surface:	Not Reported
Feet to sea level:	-21.32	Note:	Not Reported
Level reading date:	1948-06-02	Feet below surface:	Not Reported
Feet to sea level:	-21.56	Note:	Not Reported
Level reading date:	1948-04-27	Feet below surface:	Not Reported
Feet to sea level:	-22.10	Note:	Not Reported
Level reading date:	1948-03-26	Feet below surface:	Not Reported
Feet to sea level:	-22.56	Note:	Not Reported
Level reading date:	1948-03-02	Feet below surface:	Not Reported
Feet to sea level:	-22.98	Note:	Not Reported
Level reading date:	1948-02-03	Feet below surface:	Not Reported
Feet to sea level:	-23.50	Note:	Not Reported
Level reading date:	1948-01-07	Feet below surface:	Not Reported
Feet to sea level:	-23.95	Note:	Not Reported

Level reading date:	1947-12-16	Feet below surface:	Not Reported
Feet to sea level:	-24.55	Note:	Not Reported
Level reading date:	1947-11-26	Feet below surface:	Not Reported
Feet to sea level:	-24.67	Note:	Not Reported
Level reading date:	1947-11-19	Feet below surface:	Not Reported
Feet to sea level:	-24.77	Note:	Not Reported
Level reading date:	1947-10-31	Feet below surface:	Not Reported
Feet to sea level:	-25.02	Note:	Not Reported
Level reading date:	1947-10-14	Feet below surface:	Not Reported
Feet to sea level:	-25.14	Note:	Not Reported
Level reading date:	1947-10-07	Feet below surface:	Not Reported
Feet to sea level:	-25.22	Note:	Not Reported
Level reading date:	1947-09-30	Feet below surface:	Not Reported
Feet to sea level:	-25.24	Note:	Not Reported
Level reading date:	1947-09-18	Feet below surface:	Not Reported
Feet to sea level:	-25.33	Note:	Not Reported
Level reading date:	1947-09-02	Feet below surface:	Not Reported
Feet to sea level:	-25.38	Note:	Not Reported
Level reading date:	1947-08-13	Feet below surface:	Not Reported
Feet to sea level:	-25.47	Note:	Not Reported
Level reading date:	1947-07-30	Feet below surface:	Not Reported
Feet to sea level:	-25.52	Note:	Not Reported
Level reading date:	1947-07-23	Feet below surface:	Not Reported
Feet to sea level:	-25.57	Note:	Not Reported
Level reading date:	1947-07-16	Feet below surface:	Not Reported
Feet to sea level:	-25.62	Note:	Not Reported
Level reading date:	1947-07-07	Feet below surface:	Not Reported
Feet to sea level:	-25.77	Note:	Not Reported
Level reading date:	1947-07-02	Feet below surface:	Not Reported
Feet to sea level:	-25.91	Note:	Not Reported
Level reading date:	1947-07-01	Feet below surface:	Not Reported
Feet to sea level:	-25.93	Note:	Not Reported
Level reading date:	1947-06-30	Feet below surface:	Not Reported
Feet to sea level:	-25.42	Note:	Not Reported
Level reading date:	1947-06-24	Feet below surface:	Not Reported
Feet to sea level:	-25.93	Note:	Not Reported
Level reading date:	1947-05-27	Feet below surface:	Not Reported
Feet to sea level:	-25.92	Note:	Not Reported
Level reading date:	1947-05-07	Feet below surface:	Not Reported
Feet to sea level:	-25.96	Note:	Not Reported
Level reading date:	1947-04-09	Feet below surface:	Not Reported
Feet to sea level:	-25.90	Note:	Not Reported

Level reading date:	1947-03-05	Feet below surface:	Not Reported
Feet to sea level:	-25.87	Note:	Not Reported
Level reading date:	1947-01-24	Feet below surface:	Not Reported
Feet to sea level:	-25.91	Note:	Not Reported
Level reading date:	1946-12-27	Feet below surface:	Not Reported
Feet to sea level:	-25.92	Note:	Not Reported
Level reading date:	1946-11-26	Feet below surface:	Not Reported
Feet to sea level:	-25.96	Note:	Not Reported
Level reading date:	1946-10-22	Feet below surface:	Not Reported
Feet to sea level:	-25.92	Note:	Not Reported
Level reading date:	1946-09-26	Feet below surface:	Not Reported
Feet to sea level:	-25.89	Note:	Not Reported
Level reading date:	1946-08-30	Feet below surface:	Not Reported
Feet to sea level:	-25.82	Note:	Not Reported
Level reading date:	1946-07-26	Feet below surface:	Not Reported
Feet to sea level:	-25.60	Note:	Not Reported
Level reading date:	1946-07-01	Feet below surface:	Not Reported
Feet to sea level:	-25.40	Note:	Not Reported
Level reading date:	1946-06-10	Feet below surface:	Not Reported
Feet to sea level:	-25.34	Note:	Not Reported
Level reading date:	1946-04-29	Feet below surface:	Not Reported
Feet to sea level:	-25.25	Note:	Not Reported
Level reading date:	1946-04-12	Feet below surface:	Not Reported
Feet to sea level:	-25.25	Note:	Not Reported
Level reading date:	1946-02-25	Feet below surface:	Not Reported
Feet to sea level:	-25.44	Note:	Not Reported
Level reading date:	1946-02-11	Feet below surface:	Not Reported
Feet to sea level:	-25.52	Note:	Not Reported
Level reading date:	1946-01-08	Feet below surface:	Not Reported
Feet to sea level:	-25.77	Note:	Not Reported
Level reading date:	1945-12-04	Feet below surface:	Not Reported
Feet to sea level:	-26.09	Note:	Not Reported
Level reading date:	1945-11-06	Feet below surface:	Not Reported
Feet to sea level:	-26.27	Note:	Not Reported
Level reading date:	1945-09-28	Feet below surface:	Not Reported
Feet to sea level:	-26.26	Note:	Not Reported
Level reading date:	1945-09-12	Feet below surface:	Not Reported
Feet to sea level:	-26.30	Note:	Not Reported
Level reading date:	1945-08-08	Feet below surface:	Not Reported
Feet to sea level:	-26.00	Note:	Not Reported
Level reading date:	1945-07-03	Feet below surface:	Not Reported
Feet to sea level:	-25.96	Note:	Not Reported

Level reading date:	1945-06-04	Feet below surface:	Not Reported
Feet to sea level:	-25.75	Note:	Not Reported
Level reading date:	1945-04-27	Feet below surface:	Not Reported
Feet to sea level:	-25.78	Note:	Not Reported
Level reading date:	1945-04-04	Feet below surface:	Not Reported
Feet to sea level:	-25.80	Note:	Not Reported
Level reading date:	1945-03-03	Feet below surface:	Not Reported
Feet to sea level:	-25.85	Note:	Not Reported
Level reading date:	1945-02-06	Feet below surface:	Not Reported
Feet to sea level:	-25.95	Note:	Not Reported
Level reading date:	1945-01-02	Feet below surface:	Not Reported
Feet to sea level:	-26.18	Note:	Not Reported
Level reading date:	1944-12-06	Feet below surface:	Not Reported
Feet to sea level:	-25.56	Note:	Not Reported
Level reading date:	1944-10-27	Feet below surface:	Not Reported
Feet to sea level:	-26.58	Note:	Not Reported
Level reading date:	1944-10-04	Feet below surface:	Not Reported
Feet to sea level:	-26.51	Note:	Not Reported
Level reading date:	1944-09-02	Feet below surface:	Not Reported
Feet to sea level:	-26.33	Note:	Not Reported
Level reading date:	1944-07-31	Feet below surface:	Not Reported
Feet to sea level:	-26.13	Note:	Not Reported
Level reading date:	1944-06-03	Feet below surface:	Not Reported
Feet to sea level:	-25.86	Note:	Not Reported
Level reading date:	1944-05-05	Feet below surface:	Not Reported
Feet to sea level:	-24.84	Note:	Not Reported
Level reading date:	1944-04-05	Feet below surface:	Not Reported
Feet to sea level:	-24.77	Note:	Not Reported
Level reading date:	1943-05-21	Feet below surface:	Not Reported
Feet to sea level:	-25.85	Note:	Not Reported
Level reading date:	1943-05-11	Feet below surface:	Not Reported
Feet to sea level:	-25.83	Note:	Not Reported

7
ESE
1/2 - 1 Mile
Lower

FED USGS **USGS40000828338**

Organization ID:	USGS-NY	Organization Name:	USGS New York Water Science Center
Monitor Location:	K 615. 1	Type:	Well
Description:	Not Reported	HUC:	02030201
Drainage Area:	Not Reported	Drainage Area Units:	Not Reported
Contrib Drainage Area:	Not Reported	Contrib Drainage Area Unts:	Not Reported
Aquifer:	Northern Atlantic Coastal Plain aquifer system		
Formation Type:	Glacial Aquifer, Upper	Aquifer Type:	Not Reported
Construction Date:	Not Reported	Well Depth:	Not Reported

Well Depth Units:	Not Reported	Well Hole Depth:	Not Reported
Well Hole Depth Units:	Not Reported		

8
West
1/2 - 1 Mile
Lower

FED USGS **USGS40000828443**

Organization ID:	USGS-NY	Organization Name:	USGS New York Water Science Center
Monitor Location:	K 20. 1	Type:	Well
Description:	2401	HUC:	02030201
Drainage Area:	Not Reported	Drainage Area Units:	Not Reported
Contrib Drainage Area:	Not Reported	Contrib Drainage Area Unts:	Not Reported
Aquifer:	Northern Atlantic Coastal Plain aquifer system		
Formation Type:	Glacial Aquifer, Upper	Aquifer Type:	Not Reported
Construction Date:	Not Reported	Well Depth:	126
Well Depth Units:	ft	Well Hole Depth:	136
Well Hole Depth Units:	ft		

9
NNE
1/2 - 1 Mile
Lower

FED USGS **USGS40000828675**

Organization ID:	USGS-NY	Organization Name:	USGS New York Water Science Center
Monitor Location:	K 256. 1	Type:	Well
Description:	2501	HUC:	02030201
Drainage Area:	Not Reported	Drainage Area Units:	Not Reported
Contrib Drainage Area:	Not Reported	Contrib Drainage Area Unts:	Not Reported
Aquifer:	Not Reported	Formation Type:	Not Reported
Aquifer Type:	Not Reported	Construction Date:	Not Reported
Well Depth:	174	Well Depth Units:	ft
Well Hole Depth:	206	Well Hole Depth Units:	ft

A10
West
1/2 - 1 Mile
Lower

FED USGS **USGS40000828451**

Organization ID:	USGS-NY	Organization Name:	USGS New York Water Science Center
Monitor Location:	K 657. 1	Type:	Well
Description:	Not Reported	HUC:	02030201
Drainage Area:	Not Reported	Drainage Area Units:	Not Reported
Contrib Drainage Area:	Not Reported	Contrib Drainage Area Unts:	Not Reported
Aquifer:	Not Reported	Formation Type:	Not Reported
Aquifer Type:	Not Reported	Construction Date:	Not Reported
Well Depth:	Not Reported	Well Depth Units:	Not Reported
Well Hole Depth:	227	Well Hole Depth Units:	ft

GEOCHECK® - PHYSICAL SETTING SOURCE MAP FINDINGS

Map ID
Direction
Distance
Elevation | Database | EDR ID Number

11
East
1/2 - 1 Mile
Lower

FED USGS **USGS40000828372**

Organization ID:	USGS-NY	Organization Name:	USGS New York Water Science Center
Monitor Location:	K 1713. 1	Type:	Well
Description:	4401	HUC:	02030201
Drainage Area:	Not Reported	Drainage Area Units:	Not Reported
Contrib Drainage Area:	Not Reported	Contrib Drainage Area Unts:	Not Reported
Aquifer:	Not Reported	Formation Type:	Not Reported
Aquifer Type:	Not Reported	Construction Date:	Not Reported
Well Depth:	Not Reported	Well Depth Units:	Not Reported
Well Hole Depth:	182	Well Hole Depth Units:	ft

A12
WNW
1/2 - 1 Mile
Lower

FED USGS **USGS40000828468**

Organization ID:	USGS-NY	Organization Name:	USGS New York Water Science Center
Monitor Location:	K 19. 1	Type:	Well
Description:	Not Reported	HUC:	02030201
Drainage Area:	Not Reported	Drainage Area Units:	Not Reported
Contrib Drainage Area:	Not Reported	Contrib Drainage Area Unts:	Not Reported
Aquifer:	Northern Atlantic Coastal Plain aquifer system		
Formation Type:	Jameco Aquifer	Aquifer Type:	Not Reported
Construction Date:	Not Reported	Well Depth:	186
Well Depth Units:	ft	Well Hole Depth:	186
Well Hole Depth Units:	ft		

Ground water levels,Number of Measurements:	276	Level reading date:	2003-03-17
Feet below surface:	Not Reported	Feet to sea level:	8.15
Note:	Not Reported		

Level reading date:	2002-03-21	Feet below surface:	Not Reported
Feet to sea level:	7.73	Note:	Not Reported
Level reading date:	2001-03-21	Feet below surface:	Not Reported
Feet to sea level:	8.15	Note:	Not Reported
Level reading date:	2000-03-22	Feet below surface:	Not Reported
Feet to sea level:	8.01	Note:	Not Reported
Level reading date:	1999-03-23	Feet below surface:	Not Reported
Feet to sea level:	8.43	Note:	Not Reported
Level reading date:	1998-05-28	Feet below surface:	Not Reported
Feet to sea level:	8.88	Note:	Not Reported
Level reading date:	1998-04-29	Feet below surface:	Not Reported
Feet to sea level:	8.67	Note:	Not Reported
Level reading date:	1998-03-25	Feet below surface:	Not Reported
Feet to sea level:	8.49	Note:	Not Reported
Level reading date:	1998-02-26	Feet below surface:	Not Reported

Feet to sea level:	8.49	Note:	Not Reported
Level reading date:	1998-01-26	Feet below surface:	Not Reported
Feet to sea level:	8.27	Note:	Not Reported
Level reading date:	1997-12-29	Feet below surface:	Not Reported
Feet to sea level:	8.33	Note:	Not Reported
Level reading date:	1997-11-26	Feet below surface:	Not Reported
Feet to sea level:	8.48	Note:	Not Reported
Level reading date:	1997-10-29	Feet below surface:	Not Reported
Feet to sea level:	8.39	Note:	Not Reported
Level reading date:	1997-09-29	Feet below surface:	Not Reported
Feet to sea level:	8.56	Note:	Not Reported
Level reading date:	1997-03-18	Feet below surface:	Not Reported
Feet to sea level:	8.57	Note:	Not Reported
Level reading date:	1996-07-12	Feet below surface:	Not Reported
Feet to sea level:	8.31	Note:	Not Reported
Level reading date:	1995-09-29	Feet below surface:	Not Reported
Feet to sea level:	7.73	Note:	Not Reported
Level reading date:	1995-06-22	Feet below surface:	Not Reported
Feet to sea level:	7.87	Note:	Not Reported
Level reading date:	1995-03-15	Feet below surface:	Not Reported
Feet to sea level:	8.28	Note:	Not Reported
Level reading date:	1995-01-03	Feet below surface:	Not Reported
Feet to sea level:	8.59	Note:	Not Reported
Level reading date:	1994-06-28	Feet below surface:	Not Reported
Feet to sea level:	8.97	Note:	Not Reported
Level reading date:	1993-11-22	Feet below surface:	Not Reported
Feet to sea level:	8.35	Note:	Not Reported
Level reading date:	1993-08-25	Feet below surface:	Not Reported
Feet to sea level:	8.38	Note:	Not Reported
Level reading date:	1993-07-22	Feet below surface:	Not Reported
Feet to sea level:	8.51	Note:	Not Reported
Level reading date:	1993-06-22	Feet below surface:	Not Reported
Feet to sea level:	8.66	Note:	Not Reported
Level reading date:	1993-05-24	Feet below surface:	Not Reported
Feet to sea level:	8.82	Note:	Not Reported
Level reading date:	1993-04-28	Feet below surface:	Not Reported
Feet to sea level:	8.91	Note:	Not Reported
Level reading date:	1993-03-23	Feet below surface:	Not Reported
Feet to sea level:	8.44	Note:	Not Reported
Level reading date:	1993-01-19	Feet below surface:	Not Reported
Feet to sea level:	8.41	Note:	Not Reported

Level reading date:	1992-12-28	Feet below surface:	Not Reported
Feet to sea level:	8.39	Note:	Not Reported
Level reading date:	1992-11-19	Feet below surface:	Not Reported
Feet to sea level:	8.25	Note:	Not Reported
Level reading date:	1992-10-27	Feet below surface:	Not Reported
Feet to sea level:	8.29	Note:	Not Reported
Level reading date:	1992-09-18	Feet below surface:	Not Reported
Feet to sea level:	8.37	Note:	Not Reported
Level reading date:	1992-08-24	Feet below surface:	Not Reported
Feet to sea level:	8.34	Note:	Not Reported
Level reading date:	1992-07-14	Feet below surface:	Not Reported
Feet to sea level:	8.31	Note:	Not Reported
Level reading date:	1989-03-08	Feet below surface:	Not Reported
Feet to sea level:	8.14	Note:	Not Reported
Level reading date:	1988-06-01	Feet below surface:	Not Reported
Feet to sea level:	8.17	Note:	Not Reported
Level reading date:	1987-09-10	Feet below surface:	Not Reported
Feet to sea level:	7.97	Note:	Not Reported
Level reading date:	1987-03-10	Feet below surface:	Not Reported
Feet to sea level:	7.79	Note:	Not Reported
Level reading date:	1986-09-10	Feet below surface:	Not Reported
Feet to sea level:	7.46	Note:	Not Reported
Level reading date:	1986-06-13	Feet below surface:	Not Reported
Feet to sea level:	7.59	Note:	Not Reported
Level reading date:	1985-12-03	Feet below surface:	Not Reported
Feet to sea level:	7.64	Note:	Not Reported
Level reading date:	1985-10-01	Feet below surface:	Not Reported
Feet to sea level:	7.57	Note:	Not Reported
Level reading date:	1985-05-21	Feet below surface:	Not Reported
Feet to sea level:	8.48	Note:	Not Reported
Level reading date:	1984-12-18	Feet below surface:	Not Reported
Feet to sea level:	10.17	Note:	Not Reported
Level reading date:	1984-10-05	Feet below surface:	Not Reported
Feet to sea level:	9.78	Note:	Not Reported
Level reading date:	1984-06-28	Feet below surface:	Not Reported
Feet to sea level:	10.27	Note:	Not Reported
Level reading date:	1984-03-16	Feet below surface:	Not Reported
Feet to sea level:	9.83	Note:	Not Reported
Level reading date:	1984-01-05	Feet below surface:	Not Reported
Feet to sea level:	9.80	Note:	Not Reported
Level reading date:	1983-09-28	Feet below surface:	Not Reported
Feet to sea level:	8.34	Note:	Not Reported

Level reading date:	1983-03-25	Feet below surface:	Not Reported
Feet to sea level:	8.83	Note:	Not Reported
Level reading date:	1982-12-21	Feet below surface:	Not Reported
Feet to sea level:	8.27	Note:	Not Reported
Level reading date:	1982-10-06	Feet below surface:	Not Reported
Feet to sea level:	8.56	Note:	Not Reported
Level reading date:	1982-06-30	Feet below surface:	Not Reported
Feet to sea level:	8.87	Note:	Not Reported
Level reading date:	1982-04-02	Feet below surface:	Not Reported
Feet to sea level:	9.08	Note:	Not Reported
Level reading date:	1981-12-29	Feet below surface:	Not Reported
Feet to sea level:	8.77	Note:	Not Reported
Level reading date:	1981-09-23	Feet below surface:	Not Reported
Feet to sea level:	8.47	Note:	Not Reported
Level reading date:	1981-06-25	Feet below surface:	Not Reported
Feet to sea level:	8.96	Note:	Not Reported
Level reading date:	1981-03-27	Feet below surface:	Not Reported
Feet to sea level:	9.41	Note:	Not Reported
Level reading date:	1980-12-30	Feet below surface:	Not Reported
Feet to sea level:	9.60	Note:	Not Reported
Level reading date:	1980-09-23	Feet below surface:	Not Reported
Feet to sea level:	9.87	Note:	Not Reported
Level reading date:	1980-06-19	Feet below surface:	Not Reported
Feet to sea level:	10.29	Note:	Not Reported
Level reading date:	1980-03-13	Feet below surface:	Not Reported
Feet to sea level:	9.46	Note:	Not Reported
Level reading date:	1979-12-18	Feet below surface:	Not Reported
Feet to sea level:	10.02	Note:	Not Reported
Level reading date:	1979-09-17	Feet below surface:	Not Reported
Feet to sea level:	10.47	Note:	Not Reported
Level reading date:	1979-06-28	Feet below surface:	Not Reported
Feet to sea level:	10.58	Note:	Not Reported
Level reading date:	1978-06-14	Feet below surface:	Not Reported
Feet to sea level:	10.18	Note:	Not Reported
Level reading date:	1977-03-29	Feet below surface:	Not Reported
Feet to sea level:	7.77	Note:	Not Reported
Level reading date:	1976-12-21	Feet below surface:	Not Reported
Feet to sea level:	8.00	Note:	Not Reported
Level reading date:	1976-09-22	Feet below surface:	Not Reported
Feet to sea level:	7.99	Note:	Not Reported
Level reading date:	1976-07-09	Feet below surface:	Not Reported
Feet to sea level:	7.97	Note:	Not Reported

Level reading date:	1975-12-16	Feet below surface:	Not Reported
Feet to sea level:	8.03	Note:	Not Reported
Level reading date:	1975-10-07	Feet below surface:	Not Reported
Feet to sea level:	8.41	Note:	Not Reported
Level reading date:	1975-06-30	Feet below surface:	Not Reported
Feet to sea level:	7.50	Note:	Not Reported
Level reading date:	1975-03-26	Feet below surface:	Not Reported
Feet to sea level:	7.85	Note:	Not Reported
Level reading date:	1974-12-20	Feet below surface:	Not Reported
Feet to sea level:	7.83	Note:	Not Reported
Level reading date:	1974-09-25	Feet below surface:	Not Reported
Feet to sea level:	7.62	Note:	Not Reported
Level reading date:	1974-09-05	Feet below surface:	Not Reported
Feet to sea level:	7.95	Note:	Not Reported
Level reading date:	1974-06-28	Feet below surface:	Not Reported
Feet to sea level:	7.98	Note:	Not Reported
Level reading date:	1974-03-19	Feet below surface:	Not Reported
Feet to sea level:	8.20	Note:	Not Reported
Level reading date:	1974-01-09	Feet below surface:	Not Reported
Feet to sea level:	8.24	Note:	Not Reported
Level reading date:	1973-09-25	Feet below surface:	Not Reported
Feet to sea level:	7.29	Note:	Not Reported
Level reading date:	1973-07-09	Feet below surface:	Not Reported
Feet to sea level:	7.77	Note:	Not Reported
Level reading date:	1973-04-03	Feet below surface:	Not Reported
Feet to sea level:	7.58	Note:	Not Reported
Level reading date:	1972-12-27	Feet below surface:	Not Reported
Feet to sea level:	7.37	Note:	Not Reported
Level reading date:	1972-09-29	Feet below surface:	Not Reported
Feet to sea level:	7.04	Note:	Not Reported
Level reading date:	1972-07-10	Feet below surface:	Not Reported
Feet to sea level:	7.67	Note:	Not Reported
Level reading date:	1972-03-28	Feet below surface:	Not Reported
Feet to sea level:	6.77	Note:	Not Reported
Level reading date:	1972-01-13	Feet below surface:	Not Reported
Feet to sea level:	6.94	Note:	Not Reported
Level reading date:	1971-09-23	Feet below surface:	Not Reported
Feet to sea level:	7.01	Note:	Not Reported
Level reading date:	1971-07-28	Feet below surface:	Not Reported
Feet to sea level:	8.33	Note:	Not Reported
Level reading date:	1971-05-05	Feet below surface:	Not Reported
Feet to sea level:	7.33	Note:	Not Reported

Level reading date:	1971-03-08	Feet below surface:	Not Reported
Feet to sea level:	5.38	Note:	Not Reported
Level reading date:	1971-02-09	Feet below surface:	Not Reported
Feet to sea level:	6.59	Note:	Not Reported
Level reading date:	1970-10-30	Feet below surface:	Not Reported
Feet to sea level:	6.38	Note:	Not Reported
Level reading date:	1970-05-08	Feet below surface:	Not Reported
Feet to sea level:	6.67	Note:	Not Reported
Level reading date:	1970-03-13	Feet below surface:	Not Reported
Feet to sea level:	6.38	Note:	Not Reported
Level reading date:	1970-02-06	Feet below surface:	Not Reported
Feet to sea level:	5.97	Note:	Not Reported
Level reading date:	1969-11-10	Feet below surface:	Not Reported
Feet to sea level:	5.90	Note:	Not Reported
Level reading date:	1969-09-02	Feet below surface:	Not Reported
Feet to sea level:	5.69	Note:	Not Reported
Level reading date:	1969-08-04	Feet below surface:	Not Reported
Feet to sea level:	5.48	Note:	Not Reported
Level reading date:	1969-07-02	Feet below surface:	Not Reported
Feet to sea level:	5.14	Note:	Not Reported
Level reading date:	1969-05-28	Feet below surface:	Not Reported
Feet to sea level:	5.00	Note:	Not Reported
Level reading date:	1969-04-22	Feet below surface:	Not Reported
Feet to sea level:	4.99	Note:	Not Reported
Level reading date:	1969-04-01	Feet below surface:	Not Reported
Feet to sea level:	4.79	Note:	Not Reported
Level reading date:	1969-03-01	Feet below surface:	Not Reported
Feet to sea level:	4.59	Note:	Not Reported
Level reading date:	1969-01-30	Feet below surface:	Not Reported
Feet to sea level:	4.57	Note:	Not Reported
Level reading date:	1969-01-08	Feet below surface:	Not Reported
Feet to sea level:	4.39	Note:	Not Reported
Level reading date:	1968-12-03	Feet below surface:	Not Reported
Feet to sea level:	4.07	Note:	Not Reported
Level reading date:	1968-11-06	Feet below surface:	Not Reported
Feet to sea level:	3.87	Note:	Not Reported
Level reading date:	1968-09-30	Feet below surface:	Not Reported
Feet to sea level:	3.94	Note:	Not Reported
Level reading date:	1968-08-28	Feet below surface:	Not Reported
Feet to sea level:	3.92	Note:	Not Reported
Level reading date:	1968-07-29	Feet below surface:	Not Reported
Feet to sea level:	4.13	Note:	Not Reported

Level reading date:	1968-06-26	Feet below surface:	Not Reported
Feet to sea level:	4.15	Note:	Not Reported
Level reading date:	1968-05-28	Feet below surface:	Not Reported
Feet to sea level:	4.12	Note:	Not Reported
Level reading date:	1968-04-22	Feet below surface:	Not Reported
Feet to sea level:	4.40	Note:	Not Reported
Level reading date:	1968-03-27	Feet below surface:	Not Reported
Feet to sea level:	4.29	Note:	Not Reported
Level reading date:	1968-03-06	Feet below surface:	Not Reported
Feet to sea level:	4.01	Note:	Not Reported
Level reading date:	1968-02-05	Feet below surface:	Not Reported
Feet to sea level:	4.29	Note:	Not Reported
Level reading date:	1968-01-02	Feet below surface:	Not Reported
Feet to sea level:	4.63	Note:	Not Reported
Level reading date:	1967-11-29	Feet below surface:	Not Reported
Feet to sea level:	3.93	Note:	Not Reported
Level reading date:	1967-10-20	Feet below surface:	Not Reported
Feet to sea level:	3.62	Note:	Not Reported
Level reading date:	1967-09-26	Feet below surface:	Not Reported
Feet to sea level:	3.82	Note:	Not Reported
Level reading date:	1967-09-07	Feet below surface:	Not Reported
Feet to sea level:	3.82	Note:	Not Reported
Level reading date:	1967-07-28	Feet below surface:	Not Reported
Feet to sea level:	3.56	Note:	Not Reported
Level reading date:	1967-07-06	Feet below surface:	Not Reported
Feet to sea level:	3.57	Note:	Not Reported
Level reading date:	1967-05-31	Feet below surface:	Not Reported
Feet to sea level:	3.67	Note:	Not Reported
Level reading date:	1967-05-04	Feet below surface:	Not Reported
Feet to sea level:	3.38	Note:	Not Reported
Level reading date:	1967-03-29	Feet below surface:	Not Reported
Feet to sea level:	3.48	Note:	Not Reported
Level reading date:	1967-02-24	Feet below surface:	Not Reported
Feet to sea level:	3.25	Note:	Not Reported
Level reading date:	1967-01-31	Feet below surface:	Not Reported
Feet to sea level:	1.93	Note:	Not Reported
Level reading date:	1966-12-23	Feet below surface:	Not Reported
Feet to sea level:	3.09	Note:	Not Reported
Level reading date:	1966-12-01	Feet below surface:	Not Reported
Feet to sea level:	2.96	Note:	Not Reported
Level reading date:	1966-10-25	Feet below surface:	Not Reported
Feet to sea level:	2.68	Note:	Not Reported

Level reading date:	1966-09-30	Feet below surface:	Not Reported
Feet to sea level:	2.66	Note:	Not Reported
Level reading date:	1966-08-29	Feet below surface:	Not Reported
Feet to sea level:	2.64	Note:	Not Reported
Level reading date:	1966-07-29	Feet below surface:	Not Reported
Feet to sea level:	2.59	Note:	Not Reported
Level reading date:	1966-06-27	Feet below surface:	Not Reported
Feet to sea level:	2.94	Note:	Not Reported
Level reading date:	1966-05-26	Feet below surface:	Not Reported
Feet to sea level:	3.17	Note:	Not Reported
Level reading date:	1966-05-04	Feet below surface:	Not Reported
Feet to sea level:	3.16	Note:	Not Reported
Level reading date:	1966-03-30	Feet below surface:	Not Reported
Feet to sea level:	3.31	Note:	Not Reported
Level reading date:	1966-03-02	Feet below surface:	Not Reported
Feet to sea level:	3.07	Note:	Not Reported
Level reading date:	1966-01-28	Feet below surface:	Not Reported
Feet to sea level:	3.08	Note:	Not Reported
Level reading date:	1965-12-30	Feet below surface:	Not Reported
Feet to sea level:	3.41	Note:	Not Reported
Level reading date:	1965-12-02	Feet below surface:	Not Reported
Feet to sea level:	3.12	Note:	Not Reported
Level reading date:	1965-10-28	Feet below surface:	Not Reported
Feet to sea level:	3.09	Note:	Not Reported
Level reading date:	1965-10-07	Feet below surface:	Not Reported
Feet to sea level:	3.07	Note:	Not Reported
Level reading date:	1965-09-09	Feet below surface:	Not Reported
Feet to sea level:	3.09	Note:	Not Reported
Level reading date:	1965-07-23	Feet below surface:	Not Reported
Feet to sea level:	3.13	Note:	Not Reported
Level reading date:	1965-06-24	Feet below surface:	Not Reported
Feet to sea level:	3.15	Note:	Not Reported
Level reading date:	1965-05-24	Feet below surface:	Not Reported
Feet to sea level:	3.28	Note:	Not Reported
Level reading date:	1965-05-04	Feet below surface:	Not Reported
Feet to sea level:	3.31	Note:	Not Reported
Level reading date:	1965-03-25	Feet below surface:	Not Reported
Feet to sea level:	3.03	Note:	Not Reported
Level reading date:	1965-02-24	Feet below surface:	Not Reported
Feet to sea level:	3.00	Note:	Not Reported
Level reading date:	1965-01-29	Feet below surface:	Not Reported
Feet to sea level:	2.80	Note:	Not Reported

Level reading date:	1964-12-31	Feet below surface:	Not Reported
Feet to sea level:	2.49	Note:	Not Reported
Level reading date:	1964-11-25	Feet below surface:	Not Reported
Feet to sea level:	2.69	Note:	Not Reported
Level reading date:	1964-11-02	Feet below surface:	Not Reported
Feet to sea level:	2.72	Note:	Not Reported
Level reading date:	1964-10-01	Feet below surface:	Not Reported
Feet to sea level:	2.57	Note:	Not Reported
Level reading date:	1964-09-02	Feet below surface:	Not Reported
Feet to sea level:	2.32	Note:	Not Reported
Level reading date:	1964-07-27	Feet below surface:	Not Reported
Feet to sea level:	2.89	Note:	Not Reported
Level reading date:	1964-07-06	Feet below surface:	Not Reported
Feet to sea level:	2.79	Note:	Not Reported
Level reading date:	1964-05-28	Feet below surface:	Not Reported
Feet to sea level:	2.74	Note:	Not Reported
Level reading date:	1964-04-23	Feet below surface:	Not Reported
Feet to sea level:	2.76	Note:	Not Reported
Level reading date:	1964-03-30	Feet below surface:	Not Reported
Feet to sea level:	2.85	Note:	Not Reported
Level reading date:	1964-02-28	Feet below surface:	Not Reported
Feet to sea level:	2.58	Note:	Not Reported
Level reading date:	1964-01-28	Feet below surface:	Not Reported
Feet to sea level:	2.45	Note:	Not Reported
Level reading date:	1963-12-31	Feet below surface:	Not Reported
Feet to sea level:	2.20	Note:	Not Reported
Level reading date:	1963-12-05	Feet below surface:	Not Reported
Feet to sea level:	2.14	Note:	Not Reported
Level reading date:	1963-11-05	Feet below surface:	Not Reported
Feet to sea level:	2.14	Note:	Not Reported
Level reading date:	1963-09-30	Feet below surface:	Not Reported
Feet to sea level:	2.23	Note:	Not Reported
Level reading date:	1963-09-03	Feet below surface:	Not Reported
Feet to sea level:	2.44	Note:	Not Reported
Level reading date:	1963-07-30	Feet below surface:	Not Reported
Feet to sea level:	2.43	Note:	Not Reported
Level reading date:	1963-07-02	Feet below surface:	Not Reported
Feet to sea level:	2.61	Note:	Not Reported
Level reading date:	1963-06-03	Feet below surface:	Not Reported
Feet to sea level:	2.92	Note:	Not Reported
Level reading date:	1963-04-25	Feet below surface:	Not Reported
Feet to sea level:	3.04	Note:	Not Reported

Level reading date:	1963-03-29	Feet below surface:	Not Reported
Feet to sea level:	3.04	Note:	Not Reported
Level reading date:	1963-02-28	Feet below surface:	Not Reported
Feet to sea level:	3.02	Note:	Not Reported
Level reading date:	1963-01-31	Feet below surface:	Not Reported
Feet to sea level:	3.06	Note:	Not Reported
Level reading date:	1963-01-03	Feet below surface:	Not Reported
Feet to sea level:	3.17	Note:	Not Reported
Level reading date:	1962-12-04	Feet below surface:	Not Reported
Feet to sea level:	3.07	Note:	Not Reported
Level reading date:	1962-10-03	Feet below surface:	Not Reported
Feet to sea level:	2.96	Note:	Not Reported
Level reading date:	1962-08-31	Feet below surface:	Not Reported
Feet to sea level:	3.03	Note:	Not Reported
Level reading date:	1962-07-30	Feet below surface:	Not Reported
Feet to sea level:	3.45	Note:	Not Reported
Level reading date:	1962-07-02	Feet below surface:	Not Reported
Feet to sea level:	3.37	Note:	Not Reported
Level reading date:	1962-05-29	Feet below surface:	Not Reported
Feet to sea level:	4.36	Note:	Not Reported
Level reading date:	1962-04-26	Feet below surface:	Not Reported
Feet to sea level:	3.75	Note:	Not Reported
Level reading date:	1962-03-27	Feet below surface:	Not Reported
Feet to sea level:	3.36	Note:	Not Reported
Level reading date:	1962-03-05	Feet below surface:	Not Reported
Feet to sea level:	3.27	Note:	Not Reported
Level reading date:	1962-01-31	Feet below surface:	Not Reported
Feet to sea level:	3.00	Note:	Not Reported
Level reading date:	1961-12-28	Feet below surface:	Not Reported
Feet to sea level:	3.08	Note:	Not Reported
Level reading date:	1961-11-28	Feet below surface:	Not Reported
Feet to sea level:	2.89	Note:	Not Reported
Level reading date:	1961-10-31	Feet below surface:	Not Reported
Feet to sea level:	2.42	Note:	Not Reported
Level reading date:	1961-09-28	Feet below surface:	Not Reported
Feet to sea level:	2.63	Note:	Not Reported
Level reading date:	1961-08-31	Feet below surface:	Not Reported
Feet to sea level:	2.88	Note:	Not Reported
Level reading date:	1961-08-01	Feet below surface:	Not Reported
Feet to sea level:	2.59	Note:	Not Reported
Level reading date:	1961-06-29	Feet below surface:	Not Reported
Feet to sea level:	2.60	Note:	Not Reported

Level reading date:	1961-05-31	Feet below surface:	Not Reported
Feet to sea level:	2.91	Note:	Not Reported
Level reading date:	1961-04-26	Feet below surface:	Not Reported
Feet to sea level:	2.61	Note:	Not Reported
Level reading date:	1961-03-28	Feet below surface:	Not Reported
Feet to sea level:	2.43	Note:	Not Reported
Level reading date:	1961-03-01	Feet below surface:	Not Reported
Feet to sea level:	2.12	Note:	Not Reported
Level reading date:	1961-01-30	Feet below surface:	Not Reported
Feet to sea level:	1.97	Note:	Not Reported
Level reading date:	1960-12-06	Feet below surface:	Not Reported
Feet to sea level:	1.57	Note:	Not Reported
Level reading date:	1960-11-02	Feet below surface:	Not Reported
Feet to sea level:	1.46	Note:	Not Reported
Level reading date:	1960-09-28	Feet below surface:	Not Reported
Feet to sea level:	1.23	Note:	Not Reported
Level reading date:	1960-08-30	Feet below surface:	Not Reported
Feet to sea level:	1.09	Note:	Not Reported
Level reading date:	1960-08-02	Feet below surface:	Not Reported
Feet to sea level:	1.10	Note:	Not Reported
Level reading date:	1960-06-30	Feet below surface:	Not Reported
Feet to sea level:	1.24	Note:	Not Reported
Level reading date:	1960-06-02	Feet below surface:	Not Reported
Feet to sea level:	1.44	Note:	Not Reported
Level reading date:	1960-05-04	Feet below surface:	Not Reported
Feet to sea level:	1.32	Note:	Not Reported
Level reading date:	1960-03-29	Feet below surface:	Not Reported
Feet to sea level:	1.26	Note:	Not Reported
Level reading date:	1960-03-08	Feet below surface:	Not Reported
Feet to sea level:	1.16	Note:	Not Reported
Level reading date:	1960-01-27	Feet below surface:	Not Reported
Feet to sea level:	0.94	Note:	Not Reported
Level reading date:	1960-01-05	Feet below surface:	Not Reported
Feet to sea level:	0.93	Note:	Not Reported
Level reading date:	1959-12-01	Feet below surface:	Not Reported
Feet to sea level:	0.60	Note:	Not Reported
Level reading date:	1959-11-02	Feet below surface:	Not Reported
Feet to sea level:	0.71	Note:	Not Reported
Level reading date:	1959-10-06	Feet below surface:	Not Reported
Feet to sea level:	0.53	Note:	Not Reported
Level reading date:	1959-09-03	Feet below surface:	Not Reported
Feet to sea level:	0.73	Note:	Not Reported

Level reading date:	1959-08-04	Feet below surface:	Not Reported
Feet to sea level:	0.87	Note:	Not Reported
Level reading date:	1959-07-02	Feet below surface:	Not Reported
Feet to sea level:	1.12	Note:	Not Reported
Level reading date:	1959-06-01	Feet below surface:	Not Reported
Feet to sea level:	1.41	Note:	Not Reported
Level reading date:	1959-05-06	Feet below surface:	Not Reported
Feet to sea level:	1.36	Note:	Not Reported
Level reading date:	1959-04-03	Feet below surface:	Not Reported
Feet to sea level:	1.54	Note:	Not Reported
Level reading date:	1959-03-02	Feet below surface:	Not Reported
Feet to sea level:	1.59	Note:	Not Reported
Level reading date:	1959-01-29	Feet below surface:	Not Reported
Feet to sea level:	1.34	Note:	Not Reported
Level reading date:	1959-01-07	Feet below surface:	Not Reported
Feet to sea level:	1.47	Note:	Not Reported
Level reading date:	1958-10-30	Feet below surface:	Not Reported
Feet to sea level:	1.16	Note:	Not Reported
Level reading date:	1958-08-28	Feet below surface:	Not Reported
Feet to sea level:	0.94	Note:	Not Reported
Level reading date:	1958-07-29	Feet below surface:	Not Reported
Feet to sea level:	1.14	Note:	Not Reported
Level reading date:	1958-06-30	Feet below surface:	Not Reported
Feet to sea level:	1.14	Note:	Not Reported
Level reading date:	1958-05-29	Feet below surface:	Not Reported
Feet to sea level:	1.20	Note:	Not Reported
Level reading date:	1958-05-01	Feet below surface:	Not Reported
Feet to sea level:	0.79	Note:	Not Reported
Level reading date:	1958-04-08	Feet below surface:	Not Reported
Feet to sea level:	0.59	Note:	Not Reported
Level reading date:	1958-03-03	Feet below surface:	Not Reported
Feet to sea level:	0.40	Note:	Not Reported
Level reading date:	1958-01-28	Feet below surface:	Not Reported
Feet to sea level:	0.16	Note:	Not Reported
Level reading date:	1957-12-31	Feet below surface:	Not Reported
Feet to sea level:	-0.04	Note:	Not Reported
Level reading date:	1957-11-22	Feet below surface:	Not Reported
Feet to sea level:	-0.19	Note:	Not Reported
Level reading date:	1957-10-30	Feet below surface:	Not Reported
Feet to sea level:	-0.23	Note:	Not Reported
Level reading date:	1957-09-24	Feet below surface:	Not Reported
Feet to sea level:	-0.43	Note:	Not Reported

Level reading date:	1957-09-04	Feet below surface:	Not Reported
Feet to sea level:	-0.21	Note:	Not Reported
Level reading date:	1957-07-24	Feet below surface:	Not Reported
Feet to sea level:	-0.24	Note:	Not Reported
Level reading date:	1957-06-27	Feet below surface:	Not Reported
Feet to sea level:	-0.12	Note:	Not Reported
Level reading date:	1957-05-28	Feet below surface:	Not Reported
Feet to sea level:	0.09	Note:	Not Reported
Level reading date:	1957-04-24	Feet below surface:	Not Reported
Feet to sea level:	0.17	Note:	Not Reported
Level reading date:	1957-03-27	Feet below surface:	Not Reported
Feet to sea level:	0.07	Note:	Not Reported
Level reading date:	1957-02-27	Feet below surface:	Not Reported
Feet to sea level:	0.21	Note:	Not Reported
Level reading date:	1957-01-25	Feet below surface:	Not Reported
Feet to sea level:	-0.03	Note:	Not Reported
Level reading date:	1956-12-20	Feet below surface:	Not Reported
Feet to sea level:	-0.16	Note:	Not Reported
Level reading date:	1956-11-29	Feet below surface:	Not Reported
Feet to sea level:	-0.18	Note:	Not Reported
Level reading date:	1956-10-02	Feet below surface:	Not Reported
Feet to sea level:	-0.31	Note:	Not Reported
Level reading date:	1956-09-04	Feet below surface:	Not Reported
Feet to sea level:	-0.41	Note:	Not Reported
Level reading date:	1956-08-02	Feet below surface:	Not Reported
Feet to sea level:	-0.35	Note:	Not Reported
Level reading date:	1956-07-03	Feet below surface:	Not Reported
Feet to sea level:	-0.33	Note:	Not Reported
Level reading date:	1956-06-05	Feet below surface:	Not Reported
Feet to sea level:	-0.17	Note:	Not Reported
Level reading date:	1956-05-03	Feet below surface:	Not Reported
Feet to sea level:	-0.28	Note:	Not Reported
Level reading date:	1956-03-29	Feet below surface:	Not Reported
Feet to sea level:	-0.56	Note:	Not Reported
Level reading date:	1956-03-05	Feet below surface:	Not Reported
Feet to sea level:	-0.69	Note:	Not Reported
Level reading date:	1956-02-03	Feet below surface:	Not Reported
Feet to sea level:	-0.96	Note:	Not Reported
Level reading date:	1955-12-22	Feet below surface:	Not Reported
Feet to sea level:	-1.11	Note:	Not Reported
Level reading date:	1955-12-02	Feet below surface:	Not Reported
Feet to sea level:	-1.43	Note:	Not Reported

Level reading date:	1955-11-04	Feet below surface:	Not Reported
Feet to sea level:	-1.66	Note:	Not Reported
Level reading date:	1955-10-07	Feet below surface:	Not Reported
Feet to sea level:	-1.88	Note:	Not Reported
Level reading date:	1955-08-25	Feet below surface:	Not Reported
Feet to sea level:	-2.01	Note:	Not Reported
Level reading date:	1955-07-26	Feet below surface:	Not Reported
Feet to sea level:	-1.97	Note:	Not Reported
Level reading date:	1955-06-23	Feet below surface:	Not Reported
Feet to sea level:	-1.71	Note:	Not Reported
Level reading date:	1955-05-24	Feet below surface:	Not Reported
Feet to sea level:	-1.47	Note:	Not Reported
Level reading date:	1955-04-26	Feet below surface:	Not Reported
Feet to sea level:	-1.34	Note:	Not Reported
Level reading date:	1955-03-29	Feet below surface:	Not Reported
Feet to sea level:	-1.54	Note:	Not Reported
Level reading date:	1955-02-21	Feet below surface:	Not Reported
Feet to sea level:	-1.71	Note:	Not Reported
Level reading date:	1955-01-25	Feet below surface:	Not Reported
Feet to sea level:	-1.77	Note:	Not Reported
Level reading date:	1954-12-27	Feet below surface:	Not Reported
Feet to sea level:	-2.03	Note:	Not Reported
Level reading date:	1954-12-02	Feet below surface:	Not Reported
Feet to sea level:	-2.29	Note:	Not Reported
Level reading date:	1954-10-28	Feet below surface:	Not Reported
Feet to sea level:	-2.61	Note:	Not Reported
Level reading date:	1954-10-05	Feet below surface:	Not Reported
Feet to sea level:	-2.79	Note:	Not Reported
Level reading date:	1954-08-25	Feet below surface:	Not Reported
Feet to sea level:	-2.62	Note:	Not Reported
Level reading date:	1954-07-29	Feet below surface:	Not Reported
Feet to sea level:	-2.74	Note:	Not Reported

B13
WSW
1/2 - 1 Mile
Lower

FED USGS **USGS40000828293**

Organization ID:	USGS-NY	Organization Name:	USGS New York Water Science Center
Monitor Location:	K 3301. 1	Type:	Well
Description:	Not Reported	HUC:	02030201
Drainage Area:	Not Reported	Drainage Area Units:	Not Reported
Contrib Drainage Area:	Not Reported	Contrib Drainage Area Unts:	Not Reported
Aquifer:	Northern Atlantic Coastal Plain aquifer system		
Formation Type:	Glacial Aquifer, Upper	Aquifer Type:	Not Reported
Construction Date:	19840301	Well Depth:	70

Well Depth Units:	ft	Well Hole Depth:	70
Well Hole Depth Units:	ft		

Ground water levels,Number of Measurements:	136	Level reading date:	2005-02-15
Feet below surface:	Not Reported	Feet to sea level:	17.93
Note:	Not Reported		

Level reading date:	2005-01-21	Feet below surface:	Not Reported
Feet to sea level:	18.11	Note:	Not Reported
Level reading date:	2004-12-15	Feet below surface:	Not Reported
Feet to sea level:	17.65	Note:	Not Reported
Level reading date:	2004-11-30	Feet below surface:	Not Reported
Feet to sea level:	17.90	Note:	Not Reported
Level reading date:	2004-10-21	Feet below surface:	Not Reported
Feet to sea level:	18.16	Note:	Not Reported
Level reading date:	2004-09-21	Feet below surface:	Not Reported
Feet to sea level:	18.10	Note:	Not Reported
Level reading date:	2004-08-25	Feet below surface:	Not Reported
Feet to sea level:	17.98	Note:	Not Reported
Level reading date:	2004-07-20	Feet below surface:	Not Reported
Feet to sea level:	18.07	Note:	Not Reported
Level reading date:	2004-06-16	Feet below surface:	Not Reported
Feet to sea level:	18.05	Note:	Not Reported
Level reading date:	2004-05-25	Feet below surface:	Not Reported
Feet to sea level:	18.32	Note:	Not Reported
Level reading date:	2004-04-30	Feet below surface:	Not Reported
Feet to sea level:	17.64	Note:	Not Reported
Level reading date:	2004-03-21	Feet below surface:	Not Reported
Feet to sea level:	17.53	Note:	Not Reported
Level reading date:	2004-02-25	Feet below surface:	Not Reported
Feet to sea level:	17.74	Note:	Not Reported
Level reading date:	2003-11-25	Feet below surface:	Not Reported
Feet to sea level:	17.38	Note:	Not Reported
Level reading date:	2003-11-19	Feet below surface:	Not Reported
Feet to sea level:	17.73	Note:	Not Reported
Level reading date:	2003-10-29	Feet below surface:	Not Reported
Feet to sea level:	18.06	Note:	Not Reported
Level reading date:	2003-09-24	Feet below surface:	Not Reported
Feet to sea level:	17.98	Note:	Not Reported
Level reading date:	2003-08-26	Feet below surface:	Not Reported
Feet to sea level:	18.00	Note:	Not Reported
Level reading date:	2003-07-21	Feet below surface:	Not Reported
Feet to sea level:	18.00	Note:	Not Reported

Level reading date:	2003-06-25	Feet below surface:	Not Reported
Feet to sea level:	17.30	Note:	Not Reported
Level reading date:	2003-05-20	Feet below surface:	Not Reported
Feet to sea level:	16.46	Note:	Not Reported
Level reading date:	2003-04-28	Feet below surface:	Not Reported
Feet to sea level:	16.50	Note:	Not Reported
Level reading date:	2003-03-17	Feet below surface:	Not Reported
Feet to sea level:	15.97	Note:	Not Reported
Level reading date:	2003-01-28	Feet below surface:	Not Reported
Feet to sea level:	14.80	Note:	Not Reported
Level reading date:	2002-12-27	Feet below surface:	Not Reported
Feet to sea level:	14.27	Note:	Not Reported
Level reading date:	2002-11-26	Feet below surface:	Not Reported
Feet to sea level:	13.89	Note:	Not Reported
Level reading date:	2002-10-21	Feet below surface:	Not Reported
Feet to sea level:	13.65	Note:	Not Reported
Level reading date:	2002-09-25	Feet below surface:	Not Reported
Feet to sea level:	13.35	Note:	Not Reported
Level reading date:	2002-06-18	Feet below surface:	Not Reported
Feet to sea level:	12.96	Note:	Not Reported
Level reading date:	2002-05-29	Feet below surface:	Not Reported
Feet to sea level:	13.27	Note:	Not Reported
Level reading date:	2002-04-24	Feet below surface:	Not Reported
Feet to sea level:	13.18	Note:	Not Reported
Level reading date:	2002-03-21	Feet below surface:	Not Reported
Feet to sea level:	13.99	Note:	Not Reported
Level reading date:	2002-02-27	Feet below surface:	Not Reported
Feet to sea level:	14.21	Note:	Not Reported
Level reading date:	2002-01-28	Feet below surface:	Not Reported
Feet to sea level:	14.15	Note:	Not Reported
Level reading date:	2001-12-28	Feet below surface:	Not Reported
Feet to sea level:	14.71	Note:	Not Reported
Level reading date:	2001-11-15	Feet below surface:	Not Reported
Feet to sea level:	14.98	Note:	Not Reported
Level reading date:	2001-10-24	Feet below surface:	Not Reported
Feet to sea level:	15.45	Note:	Not Reported
Level reading date:	2001-09-26	Feet below surface:	Not Reported
Feet to sea level:	15.31	Note:	Not Reported
Level reading date:	2001-08-30	Feet below surface:	Not Reported
Feet to sea level:	15.27	Note:	Not Reported
Level reading date:	2001-07-24	Feet below surface:	Not Reported
Feet to sea level:	15.40	Note:	Not Reported

Level reading date:	2001-06-28	Feet below surface:	Not Reported
Feet to sea level:	15.22	Note:	Not Reported
Level reading date:	2001-05-24	Feet below surface:	Not Reported
Feet to sea level:	15.06	Note:	Not Reported
Level reading date:	2001-04-25	Feet below surface:	Not Reported
Feet to sea level:	14.40	Note:	Not Reported
Level reading date:	2001-03-20	Feet below surface:	Not Reported
Feet to sea level:	13.62	Note:	Not Reported
Level reading date:	2001-02-22	Feet below surface:	Not Reported
Feet to sea level:	13.71	Note:	Not Reported
Level reading date:	2001-01-17	Feet below surface:	Not Reported
Feet to sea level:	14.04	Note:	Not Reported
Level reading date:	2000-12-19	Feet below surface:	Not Reported
Feet to sea level:	14.47	Note:	Not Reported
Level reading date:	2000-11-28	Feet below surface:	Not Reported
Feet to sea level:	14.57	Note:	Not Reported
Level reading date:	2000-10-24	Feet below surface:	Not Reported
Feet to sea level:	14.50	Note:	Not Reported
Level reading date:	2000-09-27	Feet below surface:	Not Reported
Feet to sea level:	14.53	Note:	Not Reported
Level reading date:	2000-08-24	Feet below surface:	Not Reported
Feet to sea level:	14.68	Note:	Not Reported
Level reading date:	2000-07-27	Feet below surface:	Not Reported
Feet to sea level:	14.32	Note:	Not Reported
Level reading date:	2000-06-28	Feet below surface:	Not Reported
Feet to sea level:	14.20	Note:	Not Reported
Level reading date:	2000-05-23	Feet below surface:	Not Reported
Feet to sea level:	14.08	Note:	Not Reported
Level reading date:	2000-04-27	Feet below surface:	Not Reported
Feet to sea level:	13.67	Note:	Not Reported
Level reading date:	2000-03-23	Feet below surface:	Not Reported
Feet to sea level:	13.63	Note:	Not Reported
Level reading date:	2000-02-29	Feet below surface:	Not Reported
Feet to sea level:	13.91	Note:	Not Reported
Level reading date:	1999-12-13	Feet below surface:	Not Reported
Feet to sea level:	14.14	Note:	Not Reported
Level reading date:	1999-11-23	Feet below surface:	Not Reported
Feet to sea level:	14.03	Note:	Not Reported
Level reading date:	1999-10-19	Feet below surface:	Not Reported
Feet to sea level:	14.03	Note:	Not Reported
Level reading date:	1999-09-23	Feet below surface:	Not Reported
Feet to sea level:	14.55	Note:	Not Reported

Level reading date:	1999-08-17	Feet below surface:	Not Reported
Feet to sea level:	14.60	Note:	Not Reported
Level reading date:	1999-07-20	Feet below surface:	Not Reported
Feet to sea level:	14.81	Note:	Not Reported
Level reading date:	1999-06-24	Feet below surface:	Not Reported
Feet to sea level:	14.97	Note:	Not Reported
Level reading date:	1999-05-18	Feet below surface:	Not Reported
Feet to sea level:	14.95	Note:	Not Reported
Level reading date:	1999-04-28	Feet below surface:	Not Reported
Feet to sea level:	14.73	Note:	Not Reported
Level reading date:	1999-03-23	Feet below surface:	Not Reported
Feet to sea level:	14.93	Note:	Not Reported
Level reading date:	1999-03-02	Feet below surface:	Not Reported
Feet to sea level:	15.53	Note:	Not Reported
Level reading date:	1999-01-27	Feet below surface:	Not Reported
Feet to sea level:	15.64	Note:	Not Reported
Level reading date:	1998-11-24	Feet below surface:	Not Reported
Feet to sea level:	16.67	Note:	Not Reported
Level reading date:	1998-10-29	Feet below surface:	Not Reported
Feet to sea level:	17.12	Note:	Not Reported
Level reading date:	1998-09-29	Feet below surface:	Not Reported
Feet to sea level:	17.31	Note:	Not Reported
Level reading date:	1998-09-01	Feet below surface:	Not Reported
Feet to sea level:	17.65	Note:	Not Reported
Level reading date:	1998-07-28	Feet below surface:	Not Reported
Feet to sea level:	17.91	Note:	Not Reported
Level reading date:	1998-06-10	Feet below surface:	Not Reported
Feet to sea level:	17.38	Note:	Not Reported
Level reading date:	1998-05-20	Feet below surface:	Not Reported
Feet to sea level:	17.34	Note:	Not Reported
Level reading date:	1998-04-29	Feet below surface:	Not Reported
Feet to sea level:	16.42	Note:	Not Reported
Level reading date:	1998-03-25	Feet below surface:	Not Reported
Feet to sea level:	15.66	Note:	Not Reported
Level reading date:	1998-01-29	Feet below surface:	Not Reported
Feet to sea level:	16.33	Note:	Not Reported
Level reading date:	1997-12-17	Feet below surface:	Not Reported
Feet to sea level:	16.36	Note:	Not Reported
Level reading date:	1997-11-26	Feet below surface:	Not Reported
Feet to sea level:	16.74	Note:	Not Reported
Level reading date:	1997-11-05	Feet below surface:	Not Reported
Feet to sea level:	16.21	Note:	Not Reported

Level reading date:	1997-09-29	Feet below surface:	Not Reported
Feet to sea level:	17.75	Note:	Not Reported
Level reading date:	1997-07-23	Feet below surface:	Not Reported
Feet to sea level:	17.19	Note:	Not Reported
Level reading date:	1997-06-26	Feet below surface:	Not Reported
Feet to sea level:	17.68	Note:	Not Reported
Level reading date:	1997-05-29	Feet below surface:	Not Reported
Feet to sea level:	17.13	Note:	Not Reported
Level reading date:	1997-03-18	Feet below surface:	Not Reported
Feet to sea level:	17.00	Note:	Not Reported
Level reading date:	1997-02-28	Feet below surface:	Not Reported
Feet to sea level:	16.98	Note:	Not Reported
Level reading date:	1997-01-24	Feet below surface:	Not Reported
Feet to sea level:	16.45	Note:	Not Reported
Level reading date:	1997-01-07	Feet below surface:	Not Reported
Feet to sea level:	16.99	Note:	Not Reported
Level reading date:	1996-09-19	Feet below surface:	Not Reported
Feet to sea level:	17.13	Note:	Not Reported
Level reading date:	1996-07-02	Feet below surface:	Not Reported
Feet to sea level:	17.51	Note:	Not Reported
Level reading date:	1996-03-13	Feet below surface:	Not Reported
Feet to sea level:	16.21	Note:	Not Reported
Level reading date:	1995-11-28	Feet below surface:	Not Reported
Feet to sea level:	16.10	Note:	Not Reported
Level reading date:	1995-09-26	Feet below surface:	Not Reported
Feet to sea level:	16.28	Note:	Not Reported
Level reading date:	1995-07-19	Feet below surface:	Not Reported
Feet to sea level:	16.44	Note:	Not Reported
Level reading date:	1995-05-23	Feet below surface:	Not Reported
Feet to sea level:	15.97	Note:	Not Reported
Level reading date:	1995-03-14	Feet below surface:	Not Reported
Feet to sea level:	15.95	Note:	Not Reported
Level reading date:	1995-01-25	Feet below surface:	Not Reported
Feet to sea level:	15.56	Note:	Not Reported
Level reading date:	1994-12-13	Feet below surface:	Not Reported
Feet to sea level:	15.62	Note:	Not Reported
Level reading date:	1994-10-18	Feet below surface:	Not Reported
Feet to sea level:	16.51	Note:	Not Reported
Level reading date:	1994-09-21	Feet below surface:	Not Reported
Feet to sea level:	16.49	Note:	Not Reported
Level reading date:	1994-08-24	Feet below surface:	Not Reported
Feet to sea level:	16.44	Note:	Not Reported

Level reading date:	1994-07-27	Feet below surface:	Not Reported
Feet to sea level:	17.01	Note:	Not Reported
Level reading date:	1994-06-20	Feet below surface:	Not Reported
Feet to sea level:	16.79	Note:	Not Reported
Level reading date:	1994-05-17	Feet below surface:	Not Reported
Feet to sea level:	16.81	Note:	Not Reported
Level reading date:	1994-04-26	Feet below surface:	Not Reported
Feet to sea level:	16.30	Note:	Not Reported
Level reading date:	1994-03-25	Feet below surface:	Not Reported
Feet to sea level:	15.83	Note:	Not Reported
Level reading date:	1994-02-22	Feet below surface:	Not Reported
Feet to sea level:	15.29	Note:	Not Reported
Level reading date:	1993-12-27	Feet below surface:	Not Reported
Feet to sea level:	15.00	Note:	Not Reported
Level reading date:	1993-11-18	Feet below surface:	Not Reported
Feet to sea level:	15.68	Note:	Not Reported
Level reading date:	1993-10-28	Feet below surface:	Not Reported
Feet to sea level:	16.30	Note:	Not Reported
Level reading date:	1993-09-15	Feet below surface:	Not Reported
Feet to sea level:	16.23	Note:	Not Reported
Level reading date:	1993-08-18	Feet below surface:	Not Reported
Feet to sea level:	16.45	Note:	Not Reported
Level reading date:	1993-07-15	Feet below surface:	Not Reported
Feet to sea level:	16.55	Note:	Not Reported
Level reading date:	1993-06-22	Feet below surface:	Not Reported
Feet to sea level:	16.77	Note:	Not Reported
Level reading date:	1993-05-20	Feet below surface:	Not Reported
Feet to sea level:	16.45	Note:	Not Reported
Level reading date:	1993-04-29	Feet below surface:	Not Reported
Feet to sea level:	15.66	Note:	Not Reported
Level reading date:	1993-03-26	Feet below surface:	Not Reported
Feet to sea level:	15.16	Note:	Not Reported
Level reading date:	1993-02-24	Feet below surface:	Not Reported
Feet to sea level:	14.86	Note:	Not Reported
Level reading date:	1993-01-26	Feet below surface:	Not Reported
Feet to sea level:	14.61	Note:	Not Reported
Level reading date:	1992-12-29	Feet below surface:	Not Reported
Feet to sea level:	14.67	Note:	Not Reported
Level reading date:	1992-11-24	Feet below surface:	Not Reported
Feet to sea level:	14.83	Note:	Not Reported
Level reading date:	1992-03-18	Feet below surface:	Not Reported
Feet to sea level:	15.50	Note:	Not Reported

Level reading date:	1991-03-20	Feet below surface:	Not Reported
Feet to sea level:	16.73	Note:	Not Reported
Level reading date:	1990-04-04	Feet below surface:	Not Reported
Feet to sea level:	17.50	Note:	Not Reported
Level reading date:	1990-03-27	Feet below surface:	Not Reported
Feet to sea level:	16.61	Note:	Not Reported
Level reading date:	1989-04-11	Feet below surface:	Not Reported
Feet to sea level:	14.51	Note:	Not Reported
Level reading date:	1988-06-01	Feet below surface:	Not Reported
Feet to sea level:	15.82	Note:	Not Reported
Level reading date:	1985-10-01	Feet below surface:	Not Reported
Feet to sea level:	16.10	Note:	Not Reported
Level reading date:	1985-05-21	Feet below surface:	Not Reported
Feet to sea level:	16.78	Note:	Not Reported
Level reading date:	1984-12-18	Feet below surface:	Not Reported
Feet to sea level:	18.60	Note:	Not Reported
Level reading date:	1984-10-04	Feet below surface:	Not Reported
Feet to sea level:	20.10	Note:	Not Reported
Level reading date:	1984-06-28	Feet below surface:	Not Reported
Feet to sea level:	20.16	Note:	Not Reported
Level reading date:	1984-03-16	Feet below surface:	Not Reported
Feet to sea level:	18.46	Note:	Not Reported
Level reading date:	1984-03-02	Feet below surface:	Not Reported
Feet to sea level:	18.37	Note:	Not Reported

B14
WSW
1/2 - 1 Mile
Lower

FED USGS **USGS40000828284**

Organization ID:	USGS-NY	Organization Name:	USGS New York Water Science Center
Monitor Location:	K 3261. 1	Type:	Well
Description:	Not Reported	HUC:	02030201
Drainage Area:	Not Reported	Drainage Area Units:	Not Reported
Contrib Drainage Area:	Not Reported	Contrib Drainage Area Unts:	Not Reported
Aquifer:	Northern Atlantic Coastal Plain aquifer system		
Formation Type:	Glacial Aquifer, Upper	Aquifer Type:	Not Reported
Construction Date:	Not Reported	Well Depth:	45
Well Depth Units:	ft	Well Hole Depth:	Not Reported
Well Hole Depth Units:	Not Reported		

Ground water levels,Number of Measurements:	172	Level reading date:	2002-01-28
Feet below surface:	Not Reported	Feet to sea level:	23.61
Note:	Not Reported		
Level reading date:	2001-12-28	Feet below surface:	Not Reported
Feet to sea level:	24.06	Note:	Not Reported
Level reading date:	2001-11-15	Feet below surface:	Not Reported

Feet to sea level:	24.59	Note:	Not Reported
Level reading date:	2001-10-24	Feet below surface:	Not Reported
Feet to sea level:	25.01	Note:	Not Reported
Level reading date:	2001-09-26	Feet below surface:	Not Reported
Feet to sea level:	25.44	Note:	Not Reported
Level reading date:	2001-08-30	Feet below surface:	Not Reported
Feet to sea level:	25.37	Note:	Not Reported
Level reading date:	2001-07-24	Feet below surface:	Not Reported
Feet to sea level:	25.18	Note:	Not Reported
Level reading date:	2001-06-28	Feet below surface:	Not Reported
Feet to sea level:	25.19	Note:	Not Reported
Level reading date:	2001-05-24	Feet below surface:	Not Reported
Feet to sea level:	24.70	Note:	Not Reported
Level reading date:	2001-04-25	Feet below surface:	Not Reported
Feet to sea level:	23.92	Note:	Not Reported
Level reading date:	2001-03-20	Feet below surface:	Not Reported
Feet to sea level:	23.35	Note:	Not Reported
Level reading date:	2001-02-22	Feet below surface:	Not Reported
Feet to sea level:	23.31	Note:	Not Reported
Level reading date:	2001-01-17	Feet below surface:	Not Reported
Feet to sea level:	23.54	Note:	Not Reported
Level reading date:	2000-12-19	Feet below surface:	Not Reported
Feet to sea level:	23.81	Note:	Not Reported
Level reading date:	2000-11-28	Feet below surface:	Not Reported
Feet to sea level:	23.96	Note:	Not Reported
Level reading date:	2000-10-24	Feet below surface:	Not Reported
Feet to sea level:	24.12	Note:	Not Reported
Level reading date:	2000-09-27	Feet below surface:	Not Reported
Feet to sea level:	24.22	Note:	Not Reported
Level reading date:	2000-08-24	Feet below surface:	Not Reported
Feet to sea level:	23.99	Note:	Not Reported
Level reading date:	2000-07-27	Feet below surface:	Not Reported
Feet to sea level:	23.81	Note:	Not Reported
Level reading date:	2000-06-28	Feet below surface:	Not Reported
Feet to sea level:	23.28	Note:	Not Reported
Level reading date:	2000-05-23	Feet below surface:	Not Reported
Feet to sea level:	23.03	Note:	Not Reported
Level reading date:	2000-04-27	Feet below surface:	Not Reported
Feet to sea level:	22.82	Note:	Not Reported
Level reading date:	2000-03-23	Feet below surface:	Not Reported
Feet to sea level:	22.79	Note:	Not Reported

Level reading date:	2000-02-29	Feet below surface:	Not Reported
Feet to sea level:	22.83	Note:	Not Reported
Level reading date:	1999-12-13	Feet below surface:	Not Reported
Feet to sea level:	23.24	Note:	Not Reported
Level reading date:	1999-11-23	Feet below surface:	Not Reported
Feet to sea level:	23.33	Note:	Not Reported
Level reading date:	1999-10-19	Feet below surface:	Not Reported
Feet to sea level:	23.59	Note:	Not Reported
Level reading date:	1999-09-23	Feet below surface:	Not Reported
Feet to sea level:	23.82	Note:	Not Reported
Level reading date:	1999-08-17	Feet below surface:	Not Reported
Feet to sea level:	24.03	Note:	Not Reported
Level reading date:	1999-07-20	Feet below surface:	Not Reported
Feet to sea level:	24.13	Note:	Not Reported
Level reading date:	1999-06-24	Feet below surface:	Not Reported
Feet to sea level:	24.17	Note:	Not Reported
Level reading date:	1999-05-18	Feet below surface:	Not Reported
Feet to sea level:	24.18	Note:	Not Reported
Level reading date:	1999-04-28	Feet below surface:	Not Reported
Feet to sea level:	24.22	Note:	Not Reported
Level reading date:	1999-03-23	Feet below surface:	Not Reported
Feet to sea level:	24.37	Note:	Not Reported
Level reading date:	1999-03-02	Feet below surface:	Not Reported
Feet to sea level:	24.62	Note:	Not Reported
Level reading date:	1999-01-27	Feet below surface:	Not Reported
Feet to sea level:	25.10	Note:	Not Reported
Level reading date:	1998-11-24	Feet below surface:	Not Reported
Feet to sea level:	26.29	Note:	Not Reported
Level reading date:	1998-10-29	Feet below surface:	Not Reported
Feet to sea level:	26.78	Note:	Not Reported
Level reading date:	1998-09-29	Feet below surface:	Not Reported
Feet to sea level:	27.33	Note:	Not Reported
Level reading date:	1998-09-01	Feet below surface:	Not Reported
Feet to sea level:	27.73	Note:	Not Reported
Level reading date:	1998-07-28	Feet below surface:	Not Reported
Feet to sea level:	27.89	Note:	Not Reported
Level reading date:	1998-06-10	Feet below surface:	Not Reported
Feet to sea level:	27.28	Note:	Not Reported
Level reading date:	1998-05-20	Feet below surface:	Not Reported
Feet to sea level:	26.72	Note:	Not Reported
Level reading date:	1998-04-29	Feet below surface:	Not Reported
Feet to sea level:	26.16	Note:	Not Reported

Level reading date:	1998-03-25	Feet below surface:	Not Reported
Feet to sea level:	25.51	Note:	Not Reported
Level reading date:	1998-01-29	Feet below surface:	Not Reported
Feet to sea level:	25.48	Note:	Not Reported
Level reading date:	1997-12-17	Feet below surface:	Not Reported
Feet to sea level:	26.17	Note:	Not Reported
Level reading date:	1997-11-26	Feet below surface:	Not Reported
Feet to sea level:	26.39	Note:	Not Reported
Level reading date:	1997-11-05	Feet below surface:	Not Reported
Feet to sea level:	26.71	Note:	Not Reported
Level reading date:	1997-09-29	Feet below surface:	Not Reported
Feet to sea level:	27.18	Note:	Not Reported
Level reading date:	1997-07-23	Feet below surface:	Not Reported
Feet to sea level:	27.56	Note:	Not Reported
Level reading date:	1997-06-26	Feet below surface:	Not Reported
Feet to sea level:	27.61	Note:	Not Reported
Level reading date:	1997-05-29	Feet below surface:	Not Reported
Feet to sea level:	27.43	Note:	Not Reported
Level reading date:	1997-03-18	Feet below surface:	Not Reported
Feet to sea level:	26.89	Note:	Not Reported
Level reading date:	1997-02-28	Feet below surface:	Not Reported
Feet to sea level:	26.82	Note:	Not Reported
Level reading date:	1997-01-24	Feet below surface:	Not Reported
Feet to sea level:	26.81	Note:	Not Reported
Level reading date:	1997-01-07	Feet below surface:	Not Reported
Feet to sea level:	26.69	Note:	Not Reported
Level reading date:	1996-09-19	Feet below surface:	Not Reported
Feet to sea level:	27.36	Note:	Not Reported
Level reading date:	1996-07-02	Feet below surface:	Not Reported
Feet to sea level:	27.45	Note:	Not Reported
Level reading date:	1996-03-13	Feet below surface:	Not Reported
Feet to sea level:	25.62	Note:	Not Reported
Level reading date:	1995-11-28	Feet below surface:	Not Reported
Feet to sea level:	25.39	Note:	Not Reported
Level reading date:	1995-09-26	Feet below surface:	Not Reported
Feet to sea level:	25.82	Note:	Not Reported
Level reading date:	1995-07-19	Feet below surface:	Not Reported
Feet to sea level:	26.07	Note:	Not Reported
Level reading date:	1995-05-23	Feet below surface:	Not Reported
Feet to sea level:	25.88	Note:	Not Reported
Level reading date:	1995-03-14	Feet below surface:	Not Reported
Feet to sea level:	25.11	Note:	Not Reported

Level reading date:	1995-01-25	Feet below surface:	Not Reported
Feet to sea level:	25.01	Note:	Not Reported
Level reading date:	1994-12-13	Feet below surface:	Not Reported
Feet to sea level:	25.36	Note:	Not Reported
Level reading date:	1994-10-18	Feet below surface:	Not Reported
Feet to sea level:	26.05	Note:	Not Reported
Level reading date:	1994-09-21	Feet below surface:	Not Reported
Feet to sea level:	26.44	Note:	Not Reported
Level reading date:	1994-08-24	Feet below surface:	Not Reported
Feet to sea level:	26.78	Note:	Not Reported
Level reading date:	1994-07-27	Feet below surface:	Not Reported
Feet to sea level:	26.83	Note:	Not Reported
Level reading date:	1994-06-20	Feet below surface:	Not Reported
Feet to sea level:	26.70	Note:	Not Reported
Level reading date:	1994-05-17	Feet below surface:	Not Reported
Feet to sea level:	26.23	Note:	Not Reported
Level reading date:	1994-04-26	Feet below surface:	Not Reported
Feet to sea level:	25.71	Note:	Not Reported
Level reading date:	1994-03-25	Feet below surface:	Not Reported
Feet to sea level:	25.46	Note:	Not Reported
Level reading date:	1994-02-22	Feet below surface:	Not Reported
Feet to sea level:	25.49	Note:	Not Reported
Level reading date:	1993-12-27	Feet below surface:	Not Reported
Feet to sea level:	24.83	Note:	Not Reported
Level reading date:	1993-11-18	Feet below surface:	Not Reported
Feet to sea level:	25.21	Note:	Not Reported
Level reading date:	1993-10-28	Feet below surface:	Not Reported
Feet to sea level:	25.49	Note:	Not Reported
Level reading date:	1993-09-15	Feet below surface:	Not Reported
Feet to sea level:	25.96	Note:	Not Reported
Level reading date:	1993-08-18	Feet below surface:	Not Reported
Feet to sea level:	26.27	Note:	Not Reported
Level reading date:	1993-07-15	Feet below surface:	Not Reported
Feet to sea level:	26.40	Note:	Not Reported
Level reading date:	1993-06-22	Feet below surface:	Not Reported
Feet to sea level:	26.32	Note:	Not Reported
Level reading date:	1993-05-20	Feet below surface:	Not Reported
Feet to sea level:	25.95	Note:	Not Reported
Level reading date:	1993-04-29	Feet below surface:	Not Reported
Feet to sea level:	25.45	Note:	Not Reported
Level reading date:	1993-03-23	Feet below surface:	Not Reported
Feet to sea level:	24.84	Note:	Not Reported

Level reading date:	1993-02-24	Feet below surface:	Not Reported
Feet to sea level:	24.27	Note:	Not Reported
Level reading date:	1993-01-26	Feet below surface:	Not Reported
Feet to sea level:	24.11	Note:	Not Reported
Level reading date:	1992-12-29	Feet below surface:	Not Reported
Feet to sea level:	24.14	Note:	Not Reported
Level reading date:	1992-11-24	Feet below surface:	Not Reported
Feet to sea level:	24.04	Note:	Not Reported
Level reading date:	1992-10-28	Feet below surface:	Not Reported
Feet to sea level:	24.44	Note:	Not Reported
Level reading date:	1992-09-16	Feet below surface:	Not Reported
Feet to sea level:	24.47	Note:	Not Reported
Level reading date:	1992-08-25	Feet below surface:	Not Reported
Feet to sea level:	24.46	Note:	Not Reported
Level reading date:	1992-07-15	Feet below surface:	Not Reported
Feet to sea level:	24.45	Note:	Not Reported
Level reading date:	1992-06-23	Feet below surface:	Not Reported
Feet to sea level:	24.43	Note:	Not Reported
Level reading date:	1992-05-12	Feet below surface:	Not Reported
Feet to sea level:	24.56	Note:	Not Reported
Level reading date:	1992-04-14	Feet below surface:	Not Reported
Feet to sea level:	25.66	Note:	Not Reported
Level reading date:	1992-03-18	Feet below surface:	Not Reported
Feet to sea level:	25.91	Note:	Not Reported
Level reading date:	1992-02-19	Feet below surface:	Not Reported
Feet to sea level:	25.17	Note:	Not Reported
Level reading date:	1992-01-22	Feet below surface:	Not Reported
Feet to sea level:	26.45	Note:	Not Reported
Level reading date:	1991-12-18	Feet below surface:	Not Reported
Feet to sea level:	26.63	Note:	Not Reported
Level reading date:	1991-11-14	Feet below surface:	Not Reported
Feet to sea level:	25.85	Note:	Not Reported
Level reading date:	1991-10-16	Feet below surface:	Not Reported
Feet to sea level:	26.05	Note:	Not Reported
Level reading date:	1991-09-17	Feet below surface:	Not Reported
Feet to sea level:	26.22	Note:	Not Reported
Level reading date:	1991-08-15	Feet below surface:	Not Reported
Feet to sea level:	26.41	Note:	Not Reported
Level reading date:	1991-07-16	Feet below surface:	Not Reported
Feet to sea level:	26.63	Note:	Not Reported
Level reading date:	1991-06-12	Feet below surface:	Not Reported
Feet to sea level:	26.63	Note:	Not Reported

Level reading date:	1991-05-15	Feet below surface:	Not Reported
Feet to sea level:	26.51	Note:	Not Reported
Level reading date:	1991-04-15	Feet below surface:	Not Reported
Feet to sea level:	26.33	Note:	Not Reported
Level reading date:	1991-03-20	Feet below surface:	Not Reported
Feet to sea level:	26.31	Note:	Not Reported
Level reading date:	1991-02-21	Feet below surface:	Not Reported
Feet to sea level:	26.26	Note:	Not Reported
Level reading date:	1991-01-24	Feet below surface:	Not Reported
Feet to sea level:	26.30	Note:	Not Reported
Level reading date:	1990-12-10	Feet below surface:	Not Reported
Feet to sea level:	26.63	Note:	Not Reported
Level reading date:	1990-11-13	Feet below surface:	Not Reported
Feet to sea level:	26.66	Note:	Not Reported
Level reading date:	1990-10-10	Feet below surface:	Not Reported
Feet to sea level:	26.67	Note:	Not Reported
Level reading date:	1990-09-12	Feet below surface:	Not Reported
Feet to sea level:	26.52	Note:	Not Reported
Level reading date:	1990-08-14	Feet below surface:	Not Reported
Feet to sea level:	26.43	Note:	Not Reported
Level reading date:	1990-07-12	Feet below surface:	Not Reported
Feet to sea level:	26.41	Note:	Not Reported
Level reading date:	1990-06-20	Feet below surface:	Not Reported
Feet to sea level:	26.32	Note:	Not Reported
Level reading date:	1990-05-25	Feet below surface:	Not Reported
Feet to sea level:	26.20	Note:	Not Reported
Level reading date:	1990-04-24	Feet below surface:	Not Reported
Feet to sea level:	26.18	Note:	Not Reported
Level reading date:	1990-04-04	Feet below surface:	Not Reported
Feet to sea level:	26.26	Note:	Not Reported
Level reading date:	1990-03-27	Feet below surface:	Not Reported
Feet to sea level:	26.37	Note:	Not Reported
Level reading date:	1990-02-26	Feet below surface:	Not Reported
Feet to sea level:	26.45	Note:	Not Reported
Level reading date:	1990-01-24	Feet below surface:	Not Reported
Feet to sea level:	26.74	Note:	Not Reported
Level reading date:	1989-12-28	Feet below surface:	Not Reported
Feet to sea level:	26.91	Note:	Not Reported
Level reading date:	1989-11-21	Feet below surface:	Not Reported
Feet to sea level:	27.15	Note:	Not Reported
Level reading date:	1989-10-27	Feet below surface:	Not Reported
Feet to sea level:	26.86	Note:	Not Reported

Level reading date:	1989-09-29	Feet below surface:	Not Reported
Feet to sea level:	26.89	Note:	Not Reported
Level reading date:	1989-08-31	Feet below surface:	Not Reported
Feet to sea level:	26.60	Note:	Not Reported
Level reading date:	1989-07-25	Feet below surface:	Not Reported
Feet to sea level:	25.86	Note:	Not Reported
Level reading date:	1989-06-22	Feet below surface:	Not Reported
Feet to sea level:	25.06	Note:	Not Reported
Level reading date:	1989-05-22	Feet below surface:	Not Reported
Feet to sea level:	24.29	Note:	Not Reported
Level reading date:	1989-04-28	Feet below surface:	Not Reported
Feet to sea level:	24.10	Note:	Not Reported
Level reading date:	1989-04-11	Feet below surface:	Not Reported
Feet to sea level:	24.04	Note:	Not Reported
Level reading date:	1989-03-29	Feet below surface:	Not Reported
Feet to sea level:	24.03	Note:	Not Reported
Level reading date:	1989-02-28	Feet below surface:	Not Reported
Feet to sea level:	24.29	Note:	Not Reported
Level reading date:	1989-01-17	Feet below surface:	Not Reported
Feet to sea level:	24.42	Note:	Not Reported
Level reading date:	1988-12-09	Feet below surface:	Not Reported
Feet to sea level:	24.65	Note:	Not Reported
Level reading date:	1988-11-16	Feet below surface:	Not Reported
Feet to sea level:	24.83	Note:	Not Reported
Level reading date:	1988-10-19	Feet below surface:	Not Reported
Feet to sea level:	25.04	Note:	Not Reported
Level reading date:	1988-09-14	Feet below surface:	Not Reported
Feet to sea level:	25.20	Note:	Not Reported
Level reading date:	1988-08-31	Feet below surface:	Not Reported
Feet to sea level:	25.21	Note:	Not Reported
Level reading date:	1988-07-22	Feet below surface:	Not Reported
Feet to sea level:	25.33	Note:	Not Reported
Level reading date:	1988-06-17	Feet below surface:	Not Reported
Feet to sea level:	25.13	Note:	Not Reported
Level reading date:	1988-06-01	Feet below surface:	Not Reported
Feet to sea level:	25.26	Note:	Not Reported
Level reading date:	1985-10-01	Feet below surface:	Not Reported
Feet to sea level:	25.49	Note:	Not Reported
Level reading date:	1985-05-21	Feet below surface:	Not Reported
Feet to sea level:	26.01	Note:	Not Reported
Level reading date:	1984-12-18	Feet below surface:	Not Reported
Feet to sea level:	30.30	Note:	Not Reported

Level reading date:	1984-10-04	Feet below surface:	Not Reported
Feet to sea level:	31.41	Note:	Not Reported
Level reading date:	1984-06-28	Feet below surface:	Not Reported
Feet to sea level:	31.01	Note:	Not Reported
Level reading date:	1984-03-16	Feet below surface:	Not Reported
Feet to sea level:	31.86	Note:	Not Reported
Level reading date:	1984-01-05	Feet below surface:	Not Reported
Feet to sea level:	28.48	Note:	Not Reported
Level reading date:	1983-09-28	Feet below surface:	Not Reported
Feet to sea level:	28.26	Note:	Not Reported
Level reading date:	1983-06-29	Feet below surface:	Not Reported
Feet to sea level:	26.81	Note:	Not Reported
Level reading date:	1983-03-25	Feet below surface:	Not Reported
Feet to sea level:	25.81	Note:	Not Reported
Level reading date:	1982-12-21	Feet below surface:	Not Reported
Feet to sea level:	25.81	Note:	Not Reported
Level reading date:	1982-10-06	Feet below surface:	Not Reported
Feet to sea level:	25.68	Note:	Not Reported
Level reading date:	1982-06-30	Feet below surface:	Not Reported
Feet to sea level:	25.11	Note:	Not Reported
Level reading date:	1982-04-01	Feet below surface:	Not Reported
Feet to sea level:	25.30	Note:	Not Reported
Level reading date:	1981-12-29	Feet below surface:	Not Reported
Feet to sea level:	25.47	Note:	Not Reported
Level reading date:	1981-09-23	Feet below surface:	Not Reported
Feet to sea level:	25.76	Note:	Not Reported
Level reading date:	1981-06-25	Feet below surface:	Not Reported
Feet to sea level:	26.23	Note:	Not Reported
Level reading date:	1981-03-20	Feet below surface:	Not Reported
Feet to sea level:	26.36	Note:	Not Reported
Level reading date:	1981-02-25	Feet below surface:	Not Reported
Feet to sea level:	26.37	Note:	Not Reported
Level reading date:	1980-12-30	Feet below surface:	Not Reported
Feet to sea level:	28.27	Note:	Not Reported
Level reading date:	1980-12-30	Feet below surface:	Not Reported
Feet to sea level:	28.28	Note:	Not Reported
Level reading date:	1980-09-23	Feet below surface:	Not Reported
Feet to sea level:	30.01	Note:	Not Reported
Level reading date:	1980-09-02	Feet below surface:	Not Reported
Feet to sea level:	29.84	Note:	Not Reported
Level reading date:	1980-06-24	Feet below surface:	Not Reported
Feet to sea level:	29.35	Note:	Not Reported

Level reading date:	1980-06-10	Feet below surface:	Not Reported
Feet to sea level:	28.81	Note:	Not Reported
Level reading date:	1980-04-09	Feet below surface:	Not Reported
Feet to sea level:	24.66	Note:	Not Reported

15
WNW
1/2 - 1 Mile
Lower

FED USGS **USGS40000828523**

Organization ID:	USGS-NY	Organization Name:	USGS New York Water Science Center
Monitor Location:	K 18. 1	Type:	Well
Description:	Not Reported	HUC:	02030201
Drainage Area:	Not Reported	Drainage Area Units:	Not Reported
Contrib Drainage Area:	Not Reported	Contrib Drainage Area Unts:	Not Reported
Aquifer:	Northern Atlantic Coastal Plain aquifer system		
Formation Type:	Glacial Aquifer, Upper	Aquifer Type:	Not Reported
Construction Date:	Not Reported	Well Depth:	Not Reported
Well Depth Units:	Not Reported	Well Hole Depth:	Not Reported
Well Hole Depth Units:	Not Reported		

16
NNW
1/2 - 1 Mile
Lower

FED USGS **USGS40000828732**

Organization ID:	USGS-NY	Organization Name:	USGS New York Water Science Center
Monitor Location:	K 658. 1	Type:	Well
Description:	Not Reported	HUC:	02030201
Drainage Area:	Not Reported	Drainage Area Units:	Not Reported
Contrib Drainage Area:	Not Reported	Contrib Drainage Area Unts:	Not Reported
Aquifer:	Not Reported	Formation Type:	Not Reported
Aquifer Type:	Not Reported	Construction Date:	Not Reported
Well Depth:	Not Reported	Well Depth Units:	Not Reported
Well Hole Depth:	201	Well Hole Depth Units:	ft

GEOCHECK® - PHYSICAL SETTING SOURCE MAP FINDINGS
RADON

AREA RADON INFORMATION

Federal EPA Radon Zone for KINGS County: 3

Note: Zone 1 indoor average level > 4 pCi/L.
: Zone 2 indoor average level >= 2 pCi/L and <= 4 pCi/L.
: Zone 3 indoor average level < 2 pCi/L.

Federal Area Radon Information for KINGS COUNTY, NY

Number of sites tested: 51

Area	Average Activity	% <4 pCi/L	% 4-20 pCi/L	% >20 pCi/L
Living Area	0.750 pCi/L	100%	0%	0%
Basement	1.370 pCi/L	88%	10%	2%

PHYSICAL SETTING SOURCE RECORDS SEARCHED

TOPOGRAPHIC INFORMATION

USGS 7.5' Digital Elevation Model (DEM)
Source: United States Geologic Survey
EDR acquired the USGS 7.5' Digital Elevation Model in 2002 and updated it in 2006. The 7.5 minute DEM corresponds to the USGS 1:24,000- and 1:25,000-scale topographic quadrangle maps. The DEM provides elevation data with consistent elevation units and projection.

Current USGS 7.5 Minute Topographic Map
Source: U.S. Geological Survey

HYDROLOGIC INFORMATION

Flood Zone Data: This data was obtained from the Federal Emergency Management Agency (FEMA). It depicts 100-year and 500-year flood zones as defined by FEMA. It includes the National Flood Hazard Layer (NFHL) which incorporates Flood Insurance Rate Map (FIRM) data and Q3 data from FEMA in areas not covered by NFHL.
Source: FEMA
Telephone: 877-336-2627
Date of Government Version: 2003, 2015

NWI: National Wetlands Inventory. This data, available in select counties across the country, was obtained by EDR in 2002, 2005 and 2010 from the U.S. Fish and Wildlife Service.

State Wetlands Data: Freshwater Wetlands
Source: Department of Environmental Conservation
Telephone: 518-402-8961

HYDROGEOLOGIC INFORMATION

AQUIFLOW^{R} Information System
Source: EDR proprietary database of groundwater flow information
EDR has developed the AQUIFLOW Information System (AIS) to provide data on the general direction of groundwater flow at specific points. EDR has reviewed reports submitted to regulatory authorities at select sites and has extracted the date of the report, hydrogeologically determined groundwater flow direction and depth to water table information.

GEOLOGIC INFORMATION

Geologic Age and Rock Stratigraphic Unit
Source: P.G. Schruben, R.E. Arndt and W.J. Bawiec, Geology of the Conterminous U.S. at 1:2,500,000 Scale - A digital representation of the 1974 P.B. King and H.M. Beikman Map, USGS Digital Data Series DDS - 11 (1994).

STATSGO: State Soil Geographic Database
Source: Department of Agriculture, Natural Resources Conservation Service (NRCS)
The U.S. Department of Agriculture's (USDA) Natural Resources Conservation Service (NRCS) leads the national Conservation Soil Survey (NCSS) and is responsible for collecting, storing, maintaining and distributing soil survey information for privately owned lands in the United States. A soil map in a soil survey is a representation of soil patterns in a landscape. Soil maps for STATSGO are compiled by generalizing more detailed (SSURGO) soil survey maps.

SSURGO: Soil Survey Geographic Database
Source: Department of Agriculture, Natural Resources Conservation Service (NRCS)
Telephone: 800-672-5559
SSURGO is the most detailed level of mapping done by the Natural Resources Conservation Service, mapping scales generally range from 1:12,000 to 1:63,360. Field mapping methods using national standards are used to construct the soil maps in the Soil Survey Geographic (SSURGO) database. SSURGO digitizing duplicates the original soil survey maps. This level of mapping is designed for use by landowners, townships and county natural resource planning and management.

PHYSICAL SETTING SOURCE RECORDS SEARCHED

LOCAL / REGIONAL WATER AGENCY RECORDS

FEDERAL WATER WELLS

PWS: Public Water Systems
Source: EPA/Office of Drinking Water
Telephone: 202-564-3750
Public Water System data from the Federal Reporting Data System. A PWS is any water system which provides water to at least 25 people for at least 60 days annually. PWSs provide water from wells, rivers and other sources.

PWS ENF: Public Water Systems Violation and Enforcement Data
Source: EPA/Office of Drinking Water
Telephone: 202-564-3750
Violation and Enforcement data for Public Water Systems from the Safe Drinking Water Information System (SDWIS) after August 1995. Prior to August 1995, the data came from the Federal Reporting Data System (FRDS).

USGS Water Wells: USGS National Water Inventory System (NWIS)
This database contains descriptive information on sites where the USGS collects or has collected data on surface water and/or groundwater. The groundwater data includes information on wells, springs, and other sources of groundwater.

STATE RECORDS

New York Public Water Wells
Source: New York Department of Health
Telephone: 518-458-6731

OTHER STATE DATABASE INFORMATION

Oil and Gas Well Database
Department of Environmental Conservation
Telephone: 518-402-8072
These files contain records, in the database, of wells that have been drilled.

RADON

State Database: NY Radon
Source: Department of Health
Telephone: 518-402-7556
Radon Test Results

Area Radon Information
Source: USGS
Telephone: 703-356-4020
The National Radon Database has been developed by the U.S. Environmental Protection Agency (USEPA) and is a compilation of the EPA/State Residential Radon Survey and the National Residential Radon Survey. The study covers the years 1986 - 1992. Where necessary data has been supplemented by information collected at private sources such as universities and research institutions.

EPA Radon Zones
Source: EPA
Telephone: 703-356-4020
Sections 307 & 309 of IRAA directed EPA to list and identify areas of U.S. with the potential for elevated indoor radon levels.

OTHER

Airport Landing Facilities: Private and public use landing facilities
Source: Federal Aviation Administration, 800-457-6656

Epicenters: World earthquake epicenters, Richter 5 or greater
Source: Department of Commerce, National Oceanic and Atmospheric Administration

Earthquake Fault Lines: The fault lines displayed on EDR's Topographic map are digitized quaternary faultlines, prepared in 1975 by the United State Geological Survey

PHYSICAL SETTING SOURCE RECORDS SEARCHED

STREET AND ADDRESS INFORMATION

© 2015 TomTom North America, Inc. All rights reserved. This material is proprietary and the subject of copyright protection and other intellectual property rights owned by or licensed to Tele Atlas North America, Inc. The use of this material is subject to the terms of a license agreement. You will be held liable for any unauthorized copying or disclosure of this material.

505 Grand Avenue
505 Grand Avenue
Brooklyn, NY 11238

Inquiry Number: 5413033.2s
September 04, 2018

EDR Summary Radius Map Report

6 Armstrong Road, 4th floor
Shelton, CT 06484
Toll Free: 800.352.0050
www.edrnet.com

TABLE OF CONTENTS

SECTION	PAGE
Executive Summary	ES1
Overview Map	2
Detail Map	3
Map Findings Summary	4
Map Findings	8
Orphan Summary	732
Government Records Searched/Data Currency Tracking	GR-1

GEOCHECK ADDENDUM

Physical Setting Source Addendum	A-1
Physical Setting Source Summary	A-2
Physical Setting Source Map	A-7
Physical Setting Source Map Findings	A-8
Physical Setting Source Records Searched	PSGR-1

Thank you for your business.
Please contact EDR at 1-800-352-0050
with any questions or comments.

Disclaimer - Copyright and Trademark Notice

This Report contains certain information obtained from a variety of public and other sources reasonably available to Environmental Data Resources, Inc. It cannot be concluded from this Report that coverage information for the target and surrounding properties does not exist from other sources. **NO WARRANTY EXPRESSED OR IMPLIED, IS MADE WHATSOEVER IN CONNECTION WITH THIS REPORT. ENVIRONMENTAL DATA RESOURCES, INC. SPECIFICALLY DISCLAIMS THE MAKING OF ANY SUCH WARRANTIES, INCLUDING WITHOUT LIMITATION, MERCHANTABILITY OR FITNESS FOR A PARTICULAR USE OR PURPOSE. ALL RISK IS ASSUMED BY THE USER. IN NO EVENT SHALL ENVIRONMENTAL DATA RESOURCES, INC. BE LIABLE TO ANYONE, WHETHER ARISING OUT OF ERRORS OR OMISSIONS, NEGLIGENCE, ACCIDENT OR ANY OTHER CAUSE, FOR ANY LOSS OF DAMAGE, INCLUDING, WITHOUT LIMITATION, SPECIAL, INCIDENTAL, CONSEQUENTIAL, OR EXEMPLARY DAMAGES. ANY LIABILITY ON THE PART OF ENVIRONMENTAL DATA RESOURCES, INC. IS STRICTLY LIMITED TO A REFUND OF THE AMOUNT PAID FOR THIS REPORT.** Purchaser accepts this Report "AS IS". Any analyses, estimates, ratings, environmental risk levels or risk codes provided in this Report are provided for illustrative purposes only, and are not intended to provide, nor should they be interpreted as providing any facts regarding, or prediction or forecast of, any environmental risk for any property. Only a Phase I Environmental Site Assessment performed by an environmental professional can provide information regarding the environmental risk for any property. Additionally, the information provided in this Report is not to be construed as legal advice.

Copyright 2018 by Environmental Data Resources, Inc. All rights reserved. Reproduction in any media or format, in whole or in part, of any report or map of Environmental Data Resources, Inc., or its affiliates, is prohibited without prior written permission.

EDR and its logos (including Sanborn and Sanborn Map) are trademarks of Environmental Data Resources, Inc. or its affiliates. All other trademarks used herein are the property of their respective owners.

EXECUTIVE SUMMARY

A search of available environmental records was conducted by Environmental Data Resources, Inc (EDR). The report was designed to assist parties seeking to meet the search requirements of EPA's Standards and Practices for All Appropriate Inquiries (40 CFR Part 312), the ASTM Standard Practice for Environmental Site Assessments (E 1527-13), the ASTM Standard Practice for Environmental Site Assessments for Forestland or Rural Property (E 2247-16), the ASTM Standard Practice for Limited Environmental Due Diligence: Transaction Screen Process (E 1528-14) or custom requirements developed for the evaluation of environmental risk associated with a parcel of real estate.

TARGET PROPERTY INFORMATION

ADDRESS

505 GRAND AVENUE
BROOKLYN, NY 11238

COORDINATES

Latitude (North):	40.6800240 - 40° 40' 48.08''
Longitude (West):	73.9612490 - 73° 57' 40.49''
Universal Tranverse Mercator:	Zone 18
UTM X (Meters):	587784.8
UTM Y (Meters):	4503545.0
Elevation:	85 ft. above sea level

USGS TOPOGRAPHIC MAP ASSOCIATED WITH TARGET PROPERTY

Target Property:	TP
Source:	U.S. Geological Survey

AERIAL PHOTOGRAPHY IN THIS REPORT

Portions of Photo from:	20150522
Source:	USDA

MAPPED SITES SUMMARY

Target Property Address:
505 GRAND AVENUE
BROOKLYN, NY 11238

Click on Map ID to see full detail.

MAP ID	SITE NAME	ADDRESS	DATABASE ACRONYMS	RELATIVE ELEVATION	DIST (ft. & mi.) DIRECTION
A1	990 ATLANTIC AVE	990 ATLANTIC AVE	NY LTANKS	Higher	4, 0.001,
A2	PACIFIC ST & GRAND A	PACIFIC ST & GRAND A	NY Spills	Higher	39, 0.007, SW
A3	ATLANTIC ARMATURE CO	990 ATLANTIC AVE	RCRA NonGen / NLR, FINDS, ECHO	Lower	48, 0.009, NNE
A4	CITY RESTAURANT SUPL	1006 ATLANTIC AVE	NY Spills	Lower	65, 0.012, NE
A5	COMMERCIAL SITE	1006 ATLANTIC AVE	NY Spills	Lower	65, 0.012, NE
A6	UNKNOWN BUILDING	1006 ATLANTIC AVE	NY Spills	Lower	65, 0.012, NE
A7	MONSEY BUS	546 GRAND AVE	NY AST	Higher	109, 0.021, SW
A8	CON EDISON	548 GRAND AVE	NY MANIFEST	Higher	125, 0.024, SW
A9	CON EDISON SERVICE B	548 GRAND AVE	RCRA NonGen / NLR, FINDS	Higher	125, 0.024, SW
A10	SAIKA AUTO INTL INC	980 ATLANTIC AVE	RCRA NonGen / NLR, FINDS, ECHO, NY MANIFEST	Lower	142, 0.027, NW
A11	CON EDISON SERVICE B	1016 ATLANTIC AVE	RCRA NonGen / NLR, NY MANIFEST	Lower	159, 0.030, East
B12	SERVICE BOX #33377	1005 PACIFIC ST	NY Spills	Higher	189, 0.036, SE
B13	MARIOS AUTO REPAIR	1008 ATLANTIC AVE	EDR Hist Auto	Higher	197, 0.037, East
B14	CON EDISON MANHOLE:	1008 ATLANTIC AVE FR	RCRA NonGen / NLR	Higher	197, 0.037, East
B15	CON EDISON	1008 ATLANTIC AVE FR	NY MANIFEST	Higher	197, 0.037, East
A16	S N J ATLANTIC AUTO	941 ATLANTIC AVE	EDR Hist Auto	Lower	218, 0.041, North
A17	ST YASSINE CORP.	941 ATLANTIC AVENUE	NY UST	Lower	218, 0.041, North
A18	CON EDISON SERVICE B	970 ATLANTIC AVE	RCRA NonGen / NLR, FINDS	Lower	219, 0.041, WNW
A19	CON EDISON	970 ATLANTIC AVE	NY MANIFEST	Lower	219, 0.041, WNW
C20	GRAND RECYCLING CORP	535 GRAND AVE.	NY SWF/LF, NY Spills	Higher	224, 0.042, SSW
C21	CON EDISON SERVICE B	535 GRAND AVE	RCRA NonGen / NLR, NY MANIFEST	Higher	224, 0.042, SSW
D22	LOT 80,TAXBLOCK 2019	963 ATLANTIC AVENUE	NY E DESIGNATION	Lower	242, 0.046, NE
D23	963 ATLANTIC AVENUE	963 ATLANTIC AVENUE	NY VCP	Lower	242, 0.046, NE
A24	LOT 1,TAXBLOCK 2019	481 GRAND AVENUE	NY E DESIGNATION	Lower	256, 0.048, NNE
A25	LOT 57,TAXBLOCK 2018	927 ATLANTIC AVENUE	NY E DESIGNATION, NY MANIFEST	Lower	258, 0.049, NW
A26	LOT 46,TAXBLOCK 2018	506 GRAND AVENUE	NY E DESIGNATION	Lower	267, 0.051, NNW
E27	LOT 54,TAXBLOCK 2018	933 ATLANTIC AVENUE	NY E DESIGNATION	Lower	279, 0.053, NNW
E28	LOT 55,TAXBLOCK 2018	931 ATLANTIC AVENUE	NY E DESIGNATION	Lower	290, 0.055, NNW
E29	CON EDISON - MANHOLE	960 ATLANTIC AVENUE	RCRA-LQG, NJ MANIFEST, NY MANIFEST	Lower	300, 0.057, WNW
E30	LOT 56,TAXBLOCK 2018	929 ATLANTIC AVENUE	NY E DESIGNATION	Lower	303, 0.057, NNW
E31	929 ATLANTIC AVENUE	929 ATLANTIC AVENUE	NY VCP	Lower	303, 0.057, NNW
F32	CON EDISON	934 PACIFIC ST	NY MANIFEST	Higher	303, 0.057, WSW
C33	SPILL NUMBER 0306924	GRAND AV & DEAN ST	NY Spills	Higher	316, 0.060, SSW
D34	SAMADHI AUTOS INC D/	971 ATLANTIC AVENUE	NY UST	Lower	322, 0.061, ENE
F35	CON EDISON	932 PACIFIC ST	NY MANIFEST	Higher	322, 0.061, WSW
D36	LOT 75,TAXBLOCK 2019	967 ATLANTIC AVENUE	NY E DESIGNATION	Lower	325, 0.062, ENE
D37	COMMERCIAL SITE - TT	967 ATLANITC AVE	NY LTANKS	Lower	325, 0.062, ENE
D38	BEAR WHEEL ALIGNMENT	967 ATLANTIC AVE	EDR Hist Auto	Lower	325, 0.062, ENE
E39	CON EDISON SERVICE B	927 ATLANTIC AVE FRO	RCRA NonGen / NLR, FINDS	Lower	325, 0.062, NW

MAPPED SITES SUMMARY

Target Property Address:
505 GRAND AVENUE
BROOKLYN, NY 11238

Click on Map ID to see full detail.

MAP ID	SITE NAME	ADDRESS	DATABASE ACRONYMS	RELATIVE ELEVATION	DIST (ft. & mi.) DIRECTION
E40	OER SITE- 16CVCP066K	925-927 ATLANTIC AVE	NY Spills	Lower	328, 0.062, NW
E41	925-927 ATLANTIC AVE	925-927 ATLANTIC AVE	NY VCP	Lower	328, 0.062, NW
F42	CON EDISON	823 DEAN ST	RCRA NonGen / NLR, NY MANIFEST	Higher	352, 0.067, SW
F43	CON EDISON	823 DEAN ST	NY MANIFEST	Higher	352, 0.067, SW
F44	CON EDISON	823 DEAN ST	NY MANIFEST	Higher	352, 0.067, SW
D45	PEP BOYS 575	975-983 ATLANTIC AVE	RCRA NonGen / NLR, FINDS, ECHO	Lower	352, 0.067, ENE
D46	PEP BOYS 575	975-983 ATLANTIC AVE	NY MANIFEST	Lower	352, 0.067, ENE
E47	LOT 59,TAXBLOCK 2018	923 ATLANTIC AVENUE	NY E DESIGNATION	Lower	353, 0.067, NW
B48	ATLANTIC PONTIAC	1030 ATLANTIC AVE	RCRA-CESQG, FINDS, ECHO	Higher	353, 0.067, East
B49	DRUM RUN	1030 ATLANTIC AVE	NY Spills	Higher	353, 0.067, East
E50	KEEP IT RUNNING AUTO	921 ATLANTIC AVENUE	NY AST	Lower	373, 0.071, NW
E51	LOT 60,TAXBLOCK 2018	921 ATLANTIC AVENUE	NY E DESIGNATION	Lower	373, 0.071, NW
F52	CON EDISON	817 DEAN ST FRONT OF	RCRA NonGen / NLR, FINDS, ECHO	Higher	390, 0.074, WSW
F53	CON EDISON	817 DEAN ST FRONT OF	NY MANIFEST	Higher	390, 0.074, WSW
F54	CON EDISON	817 DEAN ST FRONT OF	NJ MANIFEST	Higher	390, 0.074, WSW
E55	LOT 61,TAXBLOCK 2018	919 ATLANTIC AVENUE	NY E DESIGNATION	Lower	393, 0.074, NW
E56	CON EDISON SERVICE B	56 LEFEFRTS PL	RCRA NonGen / NLR	Lower	407, 0.077, North
E57	PUTNAM REALTY ASSOC,	56 LEFFERTS PLACE	NY AST	Lower	407, 0.077, North
E58	CON EDISON	56 LEFEFRTS PL	NY MANIFEST	Lower	407, 0.077, North
E59	LOT 62,TAXBLOCK 2018	917 ATLANTIC AVENUE	NY E DESIGNATION	Lower	414, 0.078, NW
C60	ACORN COMMUNITY HIGH	561 GRAND AVENUE	NY AST	Higher	420, 0.080, SSW
E61	CON EDISON	62 LEFFERTS PL	NY MANIFEST	Lower	422, 0.080, North
E62	CON EDISON SERVICE B	62 LEFFERTS PL	RCRA NonGen / NLR	Lower	422, 0.080, North
G63	CON EDISON	983 ATLANTIC AVE	NY E DESIGNATION, NY MANIFEST	Lower	424, 0.080, ENE
G64	CON EDISON	985 ATLANTIC AVE	NY MANIFEST	Lower	430, 0.081, ENE
H65	CON EDISON	897 DEAN ST	NJ MANIFEST	Higher	433, 0.082, SSE
H66	CON EDISON	897 DEAN ST	RCRA NonGen / NLR, FINDS, ECHO	Higher	433, 0.082, SSE
H67	CON EDISON	897 DEAN ST	NY MANIFEST	Higher	433, 0.082, SSE
H68	CON EDISON	897 DEAN ST	NY MANIFEST	Higher	433, 0.082, SSE
E69	LOT 63,TAXBLOCK 2018	915 ATLANTIC AVENUE	NY E DESIGNATION	Lower	436, 0.083, NW
I70	CON EDISON SERVICE B	948 ATLANTIC AVE FRO	RCRA NonGen / NLR, FINDS	Higher	437, 0.083, WNW
I71	CON EDISON	948 ATLANTIC AVE FRO	NY MANIFEST	Higher	437, 0.083, WNW
D72	CON EDISON SERVICE B	90 LEFFERTS PL	RCRA NonGen / NLR, FINDS	Lower	452, 0.086, NE
D73	CON EDISON	90 LEFFERTS PL	NY MANIFEST	Lower	452, 0.086, NE
E74	CON EDISON	52 LEFFERTS PL	NY MANIFEST	Lower	455, 0.086, NNW
E75	CON EDISON SERVICE B	52 LEFFERTS PL	RCRA NonGen / NLR	Lower	455, 0.086, NNW
G76	CON EDISON	1034 ATLANTIC AVE	NY MANIFEST	Higher	462, 0.087, ESE
G77	CON EDISON - MANHOLE	1034 ATLANTIC AVENUE	RCRA-SQG	Higher	462, 0.087, ESE
G78	NASH SERVICE STATION	1034 ATLANTIC AVE	EDR Hist Auto	Higher	462, 0.087, ESE

MAPPED SITES SUMMARY

Target Property Address:
505 GRAND AVENUE
BROOKLYN, NY 11238

Click on Map ID to see full detail.

MAP ID	SITE NAME	ADDRESS	DATABASE ACRONYMS	RELATIVE ELEVATION	DIST (ft. & mi.) DIRECTION
E79	50 REALTY CO	50 LEFFERTS AVE	NY AST, NY Spills	Lower	464, 0.088, NNW
E80	50 LEFFERTS PLACE	50 LEFFERTS PLACE	NY LTANKS	Lower	464, 0.088, NNW
H81	CON EDISON	1010 PACIFIC ST	NY MANIFEST	Higher	466, 0.088, SE
E82	LOT 64,TAXBLOCK 2018	911 ATLANTIC AVENUE	NY E DESIGNATION	Lower	469, 0.089, NW
J83	SON AUTO REPAIRS COR	816 DEAN ST	EDR Hist Auto	Higher	478, 0.091, SW
I84	909 ATLANTIC AVENUE	909 ATLANTIC AVENUE	NY VCP	Lower	480, 0.091, NW
E85	44 LEFFERTS PL/BKLYN	44 LEFFERTS PLACE	NY LTANKS	Lower	491, 0.093, NNW
G86	DRUM RUN	1030 ATLANTIC AVE	NY Spills	Higher	512, 0.097, East
I87	LOT 67,TAXBLOCK 2018	905 ATLANTIC AVENUE	NY E DESIGNATION	Lower	525, 0.099, NW
I88	CON EDISON	940 ATLANTIC AVE	NY MANIFEST	Lower	527, 0.100, WNW
K89	CON EDISON SERVICE B	498 GRAND AVE	RCRA NonGen / NLR, FINDS	Lower	533, 0.101, North
K90	CON EDISON	498 GRAND AVE	NY MANIFEST	Lower	533, 0.101, North
G91	GOLDSTAR 'A' REALTY	1042 ATLANTIC AVENUE	NY UST, NY AST	Higher	544, 0.103, East
G92	LOT 60,TAXBLOCK 2019	999 ATLANTIC AVENUE	NY E DESIGNATION	Lower	548, 0.104, East
G93	A&J ATOMATIC TRANSMI	999 ATLANTIC AVE	EDR Hist Auto	Lower	548, 0.104, East
H94	CON EDISON	915 DEAN ST	NY MANIFEST	Higher	554, 0.105, SE
H95	CON EDISON	915 DEAN ST	NY MANIFEST	Higher	554, 0.105, SE
H96	CON EDISON	915 DEAN ST	RCRA NonGen / NLR, NY MANIFEST	Higher	554, 0.105, SE
L97	CON EDISON SERVICE B	85 LEFFERTS PL	RCRA NonGen / NLR, NY MANIFEST	Lower	557, 0.105, NE
J98	G & B AUTO COLLISION	773 BERGEN ST	RCRA NonGen / NLR, FINDS, ECHO, NY AIRS, NY...	Higher	557, 0.105, SSW
I99	LOT 1,TAXBLOCK 2018	281 ST JAMES PLACE	NY E DESIGNATION	Lower	572, 0.108, NW
L100	89 LEFFERTS PLACE HD	89 LEFFERTS PLACE	NY AST	Lower	579, 0.110, NE
L101	CON EDISON	89 LEFFERTS PL	NY MANIFEST	Lower	579, 0.110, NE
L102	CON EDISON SERVICE B	89 LEFFERTS PL	RCRA NonGen / NLR, FINDS	Lower	579, 0.110, NE
L103	89-105 LEFFERTS	89-105 LEFFERTS PLAC	NY AST	Lower	579, 0.110, NE
M104	SERVICE BOX 33288	1024 PACIFIC ST	NY Spills	Higher	589, 0.112, SE
N105	PACIFIC AUTO CLINIC	904 PACIFIC ST	EDR Hist Auto	Higher	592, 0.112, West
I106	LOT 101,TAXBLOCK 201	279 ST JAMES PLACE	NY E DESIGNATION	Lower	594, 0.112, NW
O107	218494; BERGEN ST AN	BERGEN ST AND GRAND	NY Spills	Higher	603, 0.114, SSW
O108	218103; BERGEN ST AN	BERGEN ST AND GRAND	NY Spills	Higher	603, 0.114, SSW
J109	767 BERGEN STREET	767 BERGEN STREET	NY VCP	Higher	608, 0.115, SW
I110	LOT 2,TAXBLOCK 2018	277 ST JAMES PLACE	NY E DESIGNATION	Lower	608, 0.115, NW
G111	1007 ATLANTIC AVENUE	1007 ATLANTIC AVE	RCRA-LQG, FINDS, ECHO, NY E DESIGNATION, NY...	Lower	610, 0.116, East
G112	R & S STRAUSS	1007 ATLANTIC AVENUE	NJ MANIFEST	Lower	610, 0.116, East
G113	1007 ATLANTIC AVENUE	1007 ATLANTIC AVENUE	NY VCP	Lower	610, 0.116, East
J114	LOT 48,TAXBLOCK 1140	765 BERGEN STREET	NY E DESIGNATION	Higher	613, 0.116, SW
L115	CON EDISON SERVICE B	105 LEFFERTS PL	RCRA NonGen / NLR, NY MANIFEST	Lower	617, 0.117, NE
L116	105 LEFFERTS PL	105 LEFFERTS PL	NY AST	Lower	617, 0.117, NE
P117	LOT 3,TAXBLOCK 2018	275 ST JAMES PLACE	NY E DESIGNATION	Lower	620, 0.117, NW

MAPPED SITES SUMMARY

Target Property Address:
505 GRAND AVENUE
BROOKLYN, NY 11238

Click on Map ID to see full detail.

MAP ID	SITE NAME	ADDRESS	DATABASE ACRONYMS	RELATIVE ELEVATION	DIST (ft. & mi.) DIRECTION
P118	LOT 4,TAXBLOCK 2018	273 ST JAMES PLACE	NY E DESIGNATION	Lower	631, 0.120, NW
J119	761-63 BERGEN ST	761-63 BERGEN ST	NY Spills	Higher	640, 0.121, SW
J120	761 BERGEN ST	761 BERGEN ST	NY Spills	Higher	640, 0.121, SW
P121	LOT 5,TAXBLOCK 2018	271 ST JAMES PLACE	NY E DESIGNATION	Lower	641, 0.121, NW
J122	CON EDISON	757 BERGEN ST	RCRA NonGen / NLR	Higher	645, 0.122, SW
J123	CON EDISON	757 BERGEN ST	NJ MANIFEST	Higher	645, 0.122, SW
J124	CON EDISON	757 BERGEN ST	NY MANIFEST	Higher	645, 0.122, SW
Q125	FINETEX YARN CORPORA	1050 ATLANTIC AVE	NY AST	Lower	651, 0.123, East
P126	LOT 6,TAXBLOCK 2018	269 ST JAMES PLACE	NY E DESIGNATION	Lower	651, 0.123, NW
O127	G & B COLLISION	569 GRAND AVE	NY Spills	Higher	652, 0.123, SSW
I128	WORST BROTHERS	923 PACIFIC ST	EDR Hist Cleaner	Higher	653, 0.124, West
O129	AUTO STAR REPAIR INC	568B GRAND AVENUE	NY AST	Higher	658, 0.125, SSW
O130	Y&L NELSON AUTO REPA	568B GRAND AVENUE	NY TANKS	Higher	658, 0.125, SSW
N131	CON EDISON SERVICE B	601 WASHINGTON AVE	RCRA NonGen / NLR, FINDS	Higher	665, 0.126, West
N132	CON EDISON	601 WASHINGTON AVE	NY MANIFEST	Higher	665, 0.126, West
N133	CON EDISON MANHOLE:	611 WASHINGTON AVE	RCRA NonGen / NLR, NY MANIFEST	Higher	668, 0.127, WSW
O134	CON EDISON	790 BERGEN ST	NY MANIFEST	Higher	669, 0.127, South
O135	CON EDISON SERVICE B	790 BERGEN ST	RCRA NonGen / NLR, FINDS	Higher	669, 0.127, South
R136	HOLY LAND IRON WORKS	825 BERGEN ST	RCRA NonGen / NLR, FINDS, ECHO	Higher	677, 0.128, SSE
Q137	SERVICE STATION	1013 ATLANTIC AVE &	RCRA NonGen / NLR, FINDS, ECHO	Lower	681, 0.129, East
S138	CON EDISON SERVICE B	113 LEFFERTS PL	RCRA NonGen / NLR, NY MANIFEST	Lower	682, 0.129, NE
S139	CON EDISON	113 LEFFERTS PL	NY MANIFEST	Lower	682, 0.129, NE
R140	CON EDISON	806 BERGEN CT	NY MANIFEST	Higher	694, 0.131, South
R141	CON EDISON MANHOLE:	806 BERGEN CT	RCRA NonGen / NLR	Higher	694, 0.131, South
Q142	JSM SERVICE INC	1013 ATLANTIC AVENUE	NY UST, NY AST	Lower	695, 0.132, East
J143	CON EDISON SERVICE B	625 WASHINGTON AVE	RCRA NonGen / NLR, NY MANIFEST	Higher	697, 0.132, WSW
J144	CON EDISON	625 WASHINGTON AVE	NY MANIFEST	Higher	697, 0.132, WSW
J145	CON EDISON	625 WASHINGTON AVE	NY MANIFEST	Higher	697, 0.132, WSW
M146	SINGLE SOURCE INC	616 CLASSON AVE	RCRA-CESQG, FINDS, ECHO	Higher	699, 0.132, ESE
O147	BERGEN STREET USED P	762-765 BERGEN STREE	NY SWF/LF	Higher	705, 0.134, SW
N148	CON EDISON	DEAN ST & WASHINGTON	NJ MANIFEST	Higher	712, 0.135, WSW
N149	CON EDISON	DEAN ST & WASHINGTON	RCRA NonGen / NLR, FINDS, ECHO	Higher	712, 0.135, WSW
N150	CON EDISON	DEAN ST & WASHINGTON	NY MANIFEST	Higher	712, 0.135, WSW
S151	LEFFERTS MANOR	130 LEFFERTS PLACE	NY LTANKS, NY Spills	Lower	724, 0.137, ENE
S152	LEFFERTS HEIGHTS HDF	130 LEFFERTS PLACE	NY UST	Lower	724, 0.137, ENE
N153	CON EDISON	579 WASHINGTON AVE	RCRA NonGen / NLR, FINDS, ECHO	Higher	726, 0.138, West
K154	CON EDISON	460 GRANT AVE	NY MANIFEST	Lower	745, 0.141, North
T155	CON EDISON	918 ATLANTIC AVE	NJ MANIFEST	Lower	750, 0.142, WNW
T156	CON EDISON	918 ATLANTIC AVE	RCRA NonGen / NLR, FINDS, ECHO	Lower	750, 0.142, WNW

MAPPED SITES SUMMARY

Target Property Address:
505 GRAND AVENUE
BROOKLYN, NY 11238

Click on Map ID to see full detail.

MAP ID	SITE NAME	ADDRESS	DATABASE ACRONYMS	RELATIVE ELEVATION	DIST (ft. & mi.) DIRECTION
T157	CON EDISON	918 ATLANTIC AVE	NY MANIFEST	Lower	750, 0.142, WNW
R158	CON EDISON	818 BERGEN ST	NY Spills, NY MANIFEST	Higher	750, 0.142, South
R159	CON EDISON SERVICE B	818 BERGEN ST	RCRA NonGen / NLR, FINDS	Higher	750, 0.142, South
R160	CON EDISON	818 BERGEN ST	NY MANIFEST	Higher	750, 0.142, South
M161	BELL ATLANTIC-NY	CLASSON AVE/PACIFIC	RCRA NonGen / NLR, NY MANIFEST	Higher	760, 0.144, ESE
M162	CON EDISON MANHOLE:	CLASSON AVE & PACIFI	RCRA NonGen / NLR, NY MANIFEST	Higher	761, 0.144, ESE
U163	CON EDISON	637 WASHINGTON AVE	NY MANIFEST	Higher	774, 0.147, SW
V164	MTA NYCT - DOWNING S	DOWNING & FULTON ST	NY MANIFEST	Lower	789, 0.149, NNE
V165	MTA NYCT - DOWNING S	DOWNING & FULTON ST	RCRA-SQG, FINDS, ECHO	Lower	789, 0.149, NNE
S166	CON EDISON	CLASSON AVE & LEFFER	RCRA NonGen / NLR	Lower	791, 0.150, ENE
S167	CON EDISON	CLASSON AVE & LEFFER	NY MANIFEST	Lower	791, 0.150, ENE
S168	CON EDISON	CLASSON AVE & LEFFER	NY MANIFEST	Lower	791, 0.150, ENE
S169	CON EDISON	CLASSON AVE & LEFFER	RCRA NonGen / NLR, FINDS, ECHO	Lower	791, 0.150, ENE
U170	CON EDISON MANHOLE 6	BERGEN ST AND WASHIN	RCRA NonGen / NLR, NY MANIFEST	Higher	794, 0.150, SW
U171	CON EDISON	WASHINGTON AVE & BER	NY MANIFEST	Higher	794, 0.150, SW
U172	CON EDISON SERVICE B	BERGEN ST & WASHINGT	RCRA NonGen / NLR, NY MANIFEST	Higher	794, 0.150, SW
K173	CON EDISON	976 FULTON ST	NY E DESIGNATION, NY MANIFEST	Lower	795, 0.151, NNW
Q174	1096 ATLANTIC OPERAT	1096 ATLANTIC AVENUE	NY TANKS	Lower	799, 0.151, East
175	CON EDISON SERVICE B	650 WASHINGTON AVE	RCRA NonGen / NLR, NY MANIFEST	Higher	800, 0.152, WSW
N176	CON EDISON	771 DEAN ST	NY MANIFEST	Higher	804, 0.152, WSW
N177	CON EDISON	771 DEAN ST	RCRA NonGen / NLR, FINDS, ECHO	Higher	804, 0.152, WSW
N178	CON EDISON	771 DEAN ST	NJ MANIFEST	Higher	804, 0.152, WSW
N179	CON EDISON	UNDERHILL AVE & DEAN	NY MANIFEST	Higher	804, 0.152, WSW
W180	SPILL NUMBER 9901053	638 CLASSON AVE	NY LTANKS	Higher	807, 0.153, SE
X181	CON EDISON	134 LEFFERTS PL	NY MANIFEST	Lower	808, 0.153, ENE
X182	CON EDISON SERVICE B	134 LEFFERTS PL	RCRA NonGen / NLR, FINDS	Lower	808, 0.153, ENE
V183	1035 FULTON STREET	1035 FULTON STREET	NY VCP	Lower	809, 0.153, NNE
Q184	BISMILLAH ATO REPAIR	1064 ATLANTIC AVENUE	NY UST	Lower	814, 0.154, East
Q185	BISMILLAH ATO REPAIR	1064 ATLANTIC AVENUE	NY AST	Lower	814, 0.154, East
U186	CON EDISON	656 WASHINGTON AVE	NY MANIFEST	Higher	817, 0.155, WSW
X187	CON EDISON SERVICE B	595 CLASSON AVE OPPO	RCRA NonGen / NLR, NY MANIFEST	Lower	820, 0.155, East
W188	CON EDISON	640 CLASSON AVE	NY MANIFEST	Higher	821, 0.155, SE
W189	CON ED - MH 2947	DEAN ST & CLASSON	RCRA NonGen / NLR, NY MANIFEST	Higher	822, 0.156, SE
W190	CON EDISON MANHOLE:	CLASSON AVE & DEAN S	NJ MANIFEST	Higher	822, 0.156, SE
W191	CON EDISON MANHOLE:	CLASSON AVE & DEAN S	RCRA NonGen / NLR, NY MANIFEST	Higher	822, 0.156, SE
W192	BELL ATLANTIC-NY	DEAN ST/CLASSON AVE	RCRA NonGen / NLR, NY MANIFEST	Higher	824, 0.156, SE
W193	CON EDISON	642 CLASSON AVE	NY MANIFEST	Higher	834, 0.158, SE
W194	CON EDISON SERVICE B	642 CLASSON AVE	RCRA NonGen / NLR	Higher	834, 0.158, SE
Y195	CON ED MH 2968	GRAND ST & FULTON ST	RCRA NonGen / NLR, NY MANIFEST	Lower	835, 0.158, North

MAPPED SITES SUMMARY

Target Property Address:
505 GRAND AVENUE
BROOKLYN, NY 11238

Click on Map ID to see full detail.

MAP ID	SITE NAME	ADDRESS	DATABASE ACRONYMS	RELATIVE ELEVATION	DIST (ft. & mi.) DIRECTION
Y196	CON ED - M/H 2968	FULTON ST & GRAND AV	RCRA NonGen / NLR, NY MANIFEST	Lower	835, 0.158, North
Y197	CON ED - V 2968	GRAND ST & FULTON ST	RCRA NonGen / NLR, NY MANIFEST	Lower	835, 0.158, North
Q198	UNITED AUTO REPAIR	1025 ATLANTIC AVE	NY AST	Lower	838, 0.159, East
Q199	S.A. WASSAM, CORP.	1062-1064 ATLANTIC A	NY UST	Lower	843, 0.160, ESE
U200	CON EDISON SERVICE B	649 WASHINGTON AVE	RCRA NonGen / NLR, NY MANIFEST	Higher	844, 0.160, SW
Q201	CON EDISON SERVICE B	1090 ATLANTIC AVE	RCRA NonGen / NLR, NY MANIFEST	Lower	848, 0.161, East
Q202	CON EDISON MANHOLE:	1090 ATLANTIC AVE FR	RCRA NonGen / NLR, FINDS	Lower	848, 0.161, East
Q203	CON EDISON	1090 ATLANTIC AVE FR	NY MANIFEST	Lower	848, 0.161, East
M204	AUTO REPAIR SHOP	641 CLASSON AVE	NY LTANKS	Higher	848, 0.161, SE
P205	CON EDISON SERVICE B	ST JAMES PL & LEFFER	RCRA NonGen / NLR, FINDS, ECHO, NY MANIFEST	Lower	853, 0.162, NW
V206	1041 FULTON STREET	1041 FULTON STREET	NY VCP	Lower	854, 0.162, NNE
V207	1019 FULTON STREET	1019 FULTON STREET	NY VCP	Lower	870, 0.165, North
Z208	CON EDISON SERVICE B	365 ST MARKS AVE	RCRA NonGen / NLR, NY MANIFEST	Higher	878, 0.166, SSW
P209	CON EDISON	288 ST JAMES	RCRA NonGen / NLR, FINDS, ECHO	Lower	880, 0.167, NW
P210	CON EDISON	288 ST JAMES	NY MANIFEST	Lower	880, 0.167, NW
X211	CON EDISON SERVICE B	1027 ATLANTIC AVE	RCRA NonGen / NLR, NY MANIFEST	Lower	886, 0.168, East
S212	CON EDISON SERVICE B	573 CLASSON AVE	RCRA NonGen / NLR, NY MANIFEST	Lower	887, 0.168, ENE
T213	CON EDISON - MANHOLE	ATLANTIC AVENUE AND	RCRA-LQG, NY MANIFEST	Lower	892, 0.169, WNW
AA214	ADELPHI STATION	950 FULTON STREET	NY UST	Lower	894, 0.169, NNW
Z215	CON EDISON SERVICE B	355 ST MARKS AVE	RCRA NonGen / NLR, FINDS, ECHO, NY MANIFEST	Higher	895, 0.170, SSW
216	PACIFIC AUTO BODY	1048 PACIFIC ST	RCRA NonGen / NLR, FINDS, ECHO	Higher	899, 0.170, ESE
T217	CONSOLIDATED EDISON	ATLANTIC AVE & WASHI	NY MANIFEST	Lower	906, 0.172, WNW
T218	CON EDISON	ATLANTIC AVE & WASHI	RCRA NonGen / NLR, NY MANIFEST	Lower	906, 0.172, WNW
T219	CON EDISON MANHOLE 2	WASHINGTON AVE & ATL	RCRA NonGen / NLR, NY MANIFEST	Lower	906, 0.172, WNW
AB220	CON EDISON SERVICE B	1069 FULTON ST	RCRA NonGen / NLR	Lower	909, 0.172, NE
AB221	CON EDISON	1069 FULTON ST	NY MANIFEST	Lower	909, 0.172, NE
V222	28-30 PUTMAN AVENUE	28-30 PUTMAN AVENUE	NY UST	Lower	927, 0.176, North
S223	CON EDISON MANHOLE 2	CLASSON AVE & FULTON	RCRA NonGen / NLR	Lower	928, 0.176, NE
S224	BELL ATLANTIC-NY	FULTON ST & CLASSON	NY MANIFEST	Lower	928, 0.176, NE
S225	CON EDISON	SW COR CLASSON AVE &	RCRA NonGen / NLR, FINDS, ECHO, NY MANIFEST	Lower	930, 0.176, NE
U226	CON EDISON	734 BERGEN ST	NY MANIFEST	Higher	932, 0.177, WSW
S227	CON EDISON	FULTON ST & CLASSON	RCRA NonGen / NLR, NJ MANIFEST, NY MANIFEST	Lower	932, 0.177, NE
S228	CON EDISON MANHOLE:	CLASSON AVE & FULTON	RCRA NonGen / NLR, NY MANIFEST	Lower	932, 0.177, NE
S229	CON EDISON	FULTON ST & CLASSON	RCRA NonGen / NLR	Lower	932, 0.177, NE
S230	CONSOLIDATED EDISON	SW COR CLASSON AVE &	NY MANIFEST	Lower	932, 0.177, NE
S231	CON EDISON	FULTON ST & CLASSON	NY MANIFEST	Lower	932, 0.177, NE
AB232	MUHAMMED ABOUSISSAN	1075 FULTON ST	NY MANIFEST	Lower	932, 0.177, NE
U233	CON EDISON	674 WASHINGTON AVE	NY MANIFEST	Higher	936, 0.177, SW
Y234	CON EDISON MANHOLE:	PUTNAM AVE & GRAND A	RCRA NonGen / NLR, NY MANIFEST	Lower	946, 0.179, North

MAPPED SITES SUMMARY

Target Property Address:
505 GRAND AVENUE
BROOKLYN, NY 11238

Click on Map ID to see full detail.

MAP ID	SITE NAME	ADDRESS	DATABASE ACRONYMS	RELATIVE ELEVATION	DIST (ft. & mi.) DIRECTION
AC235	CON EDISON - SERVICE	411 ST MARKS AVE	RCRA-LQG, NY MANIFEST	Higher	950, 0.180, South
AD236	1068-1072 FULTON STR	1068-1072 FULTON STR	NY VCP	Lower	972, 0.184, ENE
W237	CONSOLIDATED EDISON	BERGEN ST & CLASSON	NY MANIFEST	Higher	972, 0.184, SSE
W238	CON EDISON MANHOLE 6	BERGEN ST & CLASSON	RCRA NonGen / NLR	Higher	972, 0.184, SSE
W239	CONSOLIDATED EDISON	BERGEN ST & CLASSON	NY MANIFEST	Higher	972, 0.184, SSE
W240	CONSOLIDATED EDISON	BERGEN ST & CLASSON	NY MANIFEST	Higher	972, 0.184, SSE
AE241	CON EDISON	UNDERHILL AVE & DEAN	RCRA NonGen / NLR, FINDS, ECHO	Higher	977, 0.185, West
AE242	CON EDISON	UNDERHILL AVE & DEAN	NJ MANIFEST	Higher	977, 0.185, West
AE243	CON EDISON	UNDERHILL AVE & DEAN	NY MANIFEST	Higher	977, 0.185, West
AA244	NYNEX-MANHOLE	FULTON ST & CAMBRIDG	RCRA NonGen / NLR, NY MANIFEST	Lower	978, 0.185, NNW
V245	32 PUTNAM AVENUE	32 PUTNAM AVENUE	NY AST	Lower	981, 0.186, NNE
AC246	CON EDISON - SERVICE	429 ST. MARKS AVE.	RCRA-LQG	Higher	995, 0.188, South
AC247	CON EDISON	429 ST. MARKS AVE.	NY MANIFEST	Higher	995, 0.188, South
V248	PUTNAM COURT LP	36-44 PUTNAM AVE	RCRA NonGen / NLR, NY MANIFEST	Lower	997, 0.189, NNE
V249	PUTNAM COURT LP	36-44 PUTNAM AVE	NJ MANIFEST	Lower	997, 0.189, NNE
AF250	CON EDISON - MANHOLE	ST MARKS AVE & WASHI	RCRA-LQG	Higher	1001, 0.190, SW
AF251	CON ED	ST MARKS AVE & WASHI	NY MANIFEST	Higher	1001, 0.190, SW
AF252	CON EDISON - MANHOLE	ST MARKS AVE & WASHI	RCRA-LQG	Higher	1001, 0.190, SW
AF253	CON EDISON - MANHOLE	ST MARKS AVE & WASHI	NJ MANIFEST	Higher	1001, 0.190, SW
AF254	CON ED	ST MARKS AVE & WASHI	NY MANIFEST	Higher	1001, 0.190, SW
AF255	CON EDISON - MANHOLE	ST MARKS AVE & WASHI	NJ MANIFEST	Higher	1001, 0.190, SW
Y256	CON EDISON	FRONT OF 11-24 PUTNA	NY MANIFEST	Lower	1006, 0.191, North
AC257	CON EDISON SERVICE B	400 ST MARKS AVE	RCRA NonGen / NLR, NY MANIFEST	Higher	1011, 0.191, South
Z258	CON EDISON	661 WASHINGTON AVE	NY MANIFEST	Higher	1018, 0.193, SSW
Z259	CON EDISON SERVICE B	364 ST MARKS AVE	RCRA NonGen / NLR, NY MANIFEST	Higher	1020, 0.193, SSW
Y260	435 GRAND AVE	435 GRAND AVE	NY AST	Lower	1023, 0.194, North
AB261	CON EDISON	1085 FULTON ST	NY MANIFEST	Lower	1024, 0.194, NE
AB262	CON EDISON	1085 FULTON ST	NJ MANIFEST	Lower	1024, 0.194, NE
AB263	CON EDISON	1085 FULTON ST	RCRA NonGen / NLR, FINDS, ECHO	Lower	1024, 0.194, NE
AC264	PUBLIC SCHOOL 22-BRO	443 ST. MARKS AVENUE	NY AST	Higher	1024, 0.194, SSE
AG265	CON EDISON SERVICE B	1037 ATLANTIC AVE	RCRA NonGen / NLR, NY MANIFEST	Lower	1032, 0.195, East
U266	NYC DEP	333 ST MARKS AVE	RCRA NonGen / NLR, NY MANIFEST	Higher	1037, 0.196, SW
U267	CONSOLIDATED EDISON	333 SAINT MARKS PL	NY MANIFEST	Higher	1037, 0.196, SW
AC268	CON EDISON SERVICE B	420 ST MARKS AVE	RCRA NonGen / NLR, NY MANIFEST	Higher	1050, 0.199, South
AE269	CON EDISON	876 PACIFIC ST	NY MANIFEST	Higher	1051, 0.199, West
AC270	CON EDISON SERVICE B	422 ST MARKS AVE	RCRA NonGen / NLR	Higher	1056, 0.200, South
AC271	CON EDISON	422 ST MARKS AVE	NY MANIFEST	Higher	1056, 0.200, South
AC272	CON EDISON	424 ST MARKS AVE	NY MANIFEST	Higher	1067, 0.202, South
AC273	CON EDISON SERVICE B	424 ST MARKS AVE	RCRA NonGen / NLR	Higher	1067, 0.202, South

MAPPED SITES SUMMARY

Target Property Address:
505 GRAND AVENUE
BROOKLYN, NY 11238

Click on Map ID to see full detail.

MAP ID	SITE NAME	ADDRESS	DATABASE ACRONYMS	RELATIVE ELEVATION	DIST (ft. & mi.) DIRECTION
AH274	863 ATLANTIC AVE REA	590 WASHINGTON AVENU	NJ MANIFEST	Lower	1073, 0.203, NW
AH275	590-596 WASHINGTON A	590-596 WASHINGTON A	NY VCP	Lower	1073, 0.203, NW
AH276	863 ATLANTIC AVENUE	590-596 WASHINGTON A	NY MANIFEST	Lower	1073, 0.203, NW
AH277	863 ATLANTIC AVE REA	590 WASHINGTON AVENU	RCRA-LQG	Lower	1073, 0.203, NW
AI278	CON EDISON SERVICE B	897 PACIFIC ST	RCRA NonGen / NLR, NY MANIFEST	Lower	1073, 0.203, WNW
AI279	CON EDISON	874 PACIFIC ST	NY MANIFEST	Higher	1076, 0.204, West
AE280	REGENCY SILVER INC	52-58 UNDERHILL AVE	RCRA NonGen / NLR, FINDS, ECHO	Higher	1081, 0.205, WSW
AH281	CON EDISON MANHOLE:	580 WASHINGTON AVE O	RCRA NonGen / NLR, FINDS, ECHO, NY MANIFEST	Lower	1083, 0.205, WNW
AJ282	90 DOWNING STREET	90 DOWNING STREET	NY AST	Lower	1089, 0.206, North
AH283	CON EDISON	578 WASHINGTON AVE &	NY MANIFEST	Lower	1098, 0.208, WNW
284	CON EDISON SERVICE B	444 GRAND AVE	RCRA NonGen / NLR, FINDS, ECHO, NY MANIFEST	Lower	1101, 0.209, North
AE285	CON EDISON	745 DEAN ST	NY MANIFEST	Higher	1102, 0.209, West
AK286	CON EDISON SERVICE B	UNDERHILL AVE & BERG	RCRA NonGen / NLR, NY MANIFEST	Higher	1103, 0.209, WSW
AK287	CON EDISON SERVICE B	UNDERHILL AVE & BERG	RCRA NonGen / NLR, NY MANIFEST	Higher	1103, 0.209, WSW
AC288	CON EDISON	434 ST MARKS AV	NY MANIFEST	Higher	1111, 0.210, South
AF289	CON EDISON	692 WASHINGTON AVE	NY MANIFEST	Higher	1114, 0.211, SW
AF290	CON EDISON SERVICE B	692 WASHINGTON AVE	RCRA NonGen / NLR	Higher	1114, 0.211, SW
AD291	CON EDISON SERVICE B	1101 FULTON ST	RCRA NonGen / NLR, FINDS	Lower	1120, 0.212, ENE
AD292	CON EDISON	1101 FULTON ST	NY E DESIGNATION, NY MANIFEST	Lower	1120, 0.212, ENE
AL293	163 LEFFERTS PLACE H	163 LEFFERTS PLACE	NY AST	Lower	1126, 0.213, ENE
AH294	CON EDISON	572 WASHINGTON AVE	RCRA NonGen / NLR, FINDS, ECHO	Lower	1127, 0.213, NW
AH295	CON EDISON	572 WASHINGTON AVE	NY MANIFEST	Lower	1127, 0.213, NW
AH296	CON EDISON	572 WASHINGTON AVE	NJ MANIFEST	Lower	1127, 0.213, NW
AB297	CON EDISON	535 CLASSON AVE	RCRA NonGen / NLR, FINDS, ECHO	Lower	1136, 0.215, NE
AB298	CON EDISON	535 CLASSON AVE	NY MANIFEST	Lower	1136, 0.215, NE
AB299	CON EDISON	535 CLASSON AVE	NJ MANIFEST	Lower	1136, 0.215, NE
AH300	CON EDISON	531 WASHINGTON AVE	NY MANIFEST	Lower	1143, 0.216, NW
AH301	CON EDISON	531 WASHINGTON AVE	NY MANIFEST	Lower	1143, 0.216, NW
AH302	CON EDISON SERVICE B	531 WASHINTON AVE	RCRA NonGen / NLR	Lower	1143, 0.216, NW
AH303	CON EDISON MANHOLE:	531 WASHINGTON AVE	RCRA NonGen / NLR, FINDS, NY MANIFEST	Lower	1143, 0.216, NW
AH304	CON EDISON	531 WASHINGTON AV	NY MANIFEST	Lower	1143, 0.216, NW
AH305	CON EDISON	531 WASHINTON AVE	NY MANIFEST	Lower	1143, 0.216, NW
AM306	873-879 LLC	879 BERGEN STREET	NY AST	Higher	1147, 0.217, SE
AG307	SLAW REALTY	1045 ATLANTIC AVENUE	NY AST	Lower	1154, 0.219, East
AG308	VANCO ENVIRONMENTAL	1045 ATLANTIC AVE	RCRA NonGen / NLR, FINDS, ECHO	Lower	1154, 0.219, East
AD309	FAMILY DOLLAR STORE	1090 FULTON ST	NY E DESIGNATION, NY MANIFEST	Lower	1157, 0.219, ENE
AD310	FAMILY DOLLAR STORE	1090 FULTON ST	RCRA-CESQG, FINDS, ECHO	Lower	1157, 0.219, ENE
AD311	CON EDISON	CLAVER PL & FULTON S	NJ MANIFEST	Lower	1159, 0.220, ENE
AD312	CON EDISON	FULTON ST & CLAVER P	NY MANIFEST	Lower	1159, 0.220, ENE

MAPPED SITES SUMMARY

Target Property Address:
505 GRAND AVENUE
BROOKLYN, NY 11238

Click on Map ID to see full detail.

MAP ID	SITE NAME	ADDRESS	DATABASE ACRONYMS	RELATIVE ELEVATION	DIST (ft. & mi.) DIRECTION
AD313	CON EDISON	CLAVER PL & FULTON S	NY MANIFEST	Lower	1159, 0.220, ENE
AD314	CON EDISON	FULTON ST & CLAVER P	NJ MANIFEST	Lower	1159, 0.220, ENE
AD315	CON EDISON	CLAVER PL & FULTON S	RCRA NonGen / NLR	Lower	1159, 0.220, ENE
AD316	CON EDISON	FULTON ST & CLAVER P	RCRA NonGen / NLR	Lower	1159, 0.220, ENE
AN317	CON EDISON	1091 PACIFIC ST	NY MANIFEST	Lower	1161, 0.220, ESE
AO318	CON EDISON	FULTON ST & ST. JAME	NY MANIFEST	Lower	1165, 0.221, NNW
319	WEATHER FUEL COMPANY	UNDERHILL + ST MARKS	NY LTANKS	Higher	1173, 0.222, SW
AH320	CON EDISON	853 ATLANTIC AVE	NJ MANIFEST	Lower	1178, 0.223, WNW
AH321	CON EDISON	853 ATLANTIC AVE	RCRA NonGen / NLR	Lower	1178, 0.223, WNW
AH322	LOT 69,TAXBLOCK 2012	853 ATLANTIC AVENUE	NY E DESIGNATION, NY MANIFEST	Lower	1178, 0.223, WNW
AJ323	APARTMENT BUILDING	82 DOWNING STREET	NY AST	Lower	1185, 0.224, North
AF324	CON EDISON SERVICE B	702 WASHINGTON AVE	RCRA NonGen / NLR, NY MANIFEST	Higher	1185, 0.224, SSW
AI325	CON EDISON SERVICE B	887 PACIFIC ST	RCRA NonGen / NLR, NY MANIFEST	Lower	1191, 0.226, WNW
AE326	CON EDISON MANHOLE:	736 DEAN ST	RCRA NonGen / NLR, NY MANIFEST	Higher	1195, 0.226, West
AD327	CON EDISON	40 CLAVER ST	NY MANIFEST	Lower	1200, 0.227, NE
AD328	CON EDISON	40 CLAVER ST	RCRA NonGen / NLR, FINDS, ECHO	Lower	1200, 0.227, NE
AD329	CON EDISON	40 CLAVER ST	NJ MANIFEST	Lower	1200, 0.227, NE
AP330	425 PROSPECT HEIGHTS	425 PROSPECT PLACE	NY LTANKS, NY UST	Higher	1203, 0.228, SSW
AQ331	CON EDISON	CLASSON AVE & ST MAR	NY MANIFEST	Higher	1209, 0.229, SSE
AQ332	CON EDISON	ST MARKS & CLASSON A	RCRA NonGen / NLR, FINDS, ECHO	Higher	1209, 0.229, SSE
AQ333	CON EDISON MANHOLE:	ST MARKS & CLASSON A	RCRA NonGen / NLR	Higher	1209, 0.229, SSE
AQ334	CON EDISON	ST MARKS & CLASSON A	NJ MANIFEST	Higher	1209, 0.229, SSE
AQ335	CON EDISON	ST MARKS & CLASSON A	NY MANIFEST	Higher	1209, 0.229, SSE
AQ336	CON EDISON	ST MARKS AVE & CLASS	NY MANIFEST	Higher	1209, 0.229, SSE
AQ337	CON EDISON	SAINT MARKS AVE & CL	NJ MANIFEST	Higher	1209, 0.229, SSE
AQ338	CON EDISON SERVICE B	CLASSON AVE & ST MAR	RCRA NonGen / NLR	Higher	1209, 0.229, SSE
AQ339	CON EDISON	SAINT MARKS AVE & CL	RCRA NonGen / NLR	Higher	1209, 0.229, SSE
AI340	CON EDISON SERVICE B	885 PACIFIC ST	RCRA NonGen / NLR, NY MANIFEST	Lower	1210, 0.229, WNW
AP341	PRIVATE RESIDENCE	431 PROSPECT PLACE	NY LTANKS	Higher	1211, 0.229, South
AM342	CON EDISON SERVICE B	986 DEAN ST	RCRA NonGen / NLR, NY MANIFEST	Higher	1215, 0.230, SE
AI343	SR. JOSEPH CHURCH	856 PACIFIC ST	NY UST	Higher	1226, 0.232, West
AG344	TARMAC AUTO BODY CEN	1053 ATLANTIC AVE	RCRA NonGen / NLR, FINDS, ECHO	Lower	1231, 0.233, East
AF345	497 REALTY LLC	373 PROSPECT AVENUE	NY AST	Higher	1233, 0.234, SW
AN346	1102 ATLANTIC AVE	1102 ATLANTIC AVENUE	NY UST	Lower	1239, 0.235, ESE
AR347	CON EDISON SERVICE B	61 IRVING PL	RCRA NonGen / NLR, NY MANIFEST	Lower	1248, 0.236, NNE
348	CON EDISON	513-555 CLASSON AVE	NY MANIFEST	Lower	1249, 0.237, NE
AN349	CON EDISON SERVICE B	1082 PACIFIC ST	RCRA NonGen / NLR, NY MANIFEST	Higher	1251, 0.237, ESE
AS350	CON EDISON	391 PROSPECT PL	NY MANIFEST	Higher	1251, 0.237, SSW
AS351	CON EDISON	391 PROSPECT PL	NY MANIFEST	Higher	1251, 0.237, SSW

MAPPED SITES SUMMARY

Target Property Address:
505 GRAND AVENUE
BROOKLYN, NY 11238

Click on Map ID to see full detail.

MAP ID	SITE NAME	ADDRESS	DATABASE ACRONYMS	RELATIVE ELEVATION	DIST (ft. & mi.) DIRECTION
AK352	NYC DEPT OF ED - PUB	80 UNDERHILL AVE	RCRA NonGen / NLR, NY MANIFEST	Higher	1253, 0.237, WSW
AK353	P.S. 9 - BROOKLYN K0	80 UNDERHILL AVENUE	NY AST	Higher	1253, 0.237, WSW
AM354	880 BERGEN ST	880 BERGEN ST.	NY AST	Higher	1255, 0.238, SE
AT355	NYCDEP	1113 FULTON ST	NY MANIFEST	Lower	1255, 0.238, ENE
AT356	INVERSO WAREHOUSING,	35 CLAVER PLACE	NY AST	Lower	1266, 0.240, ENE
AR357	CON EDISON	5025 CLASSON AVE	NY MANIFEST	Lower	1267, 0.240, NNE
AL358	CON EDISON SERVICE B	198 LEFFERTS PL	RCRA NonGen / NLR, NY MANIFEST	Lower	1270, 0.241, East
AU359	465 PROSPECT PLACE	465 PROSPECT PLACE	NY AST	Higher	1272, 0.241, South
AL360	CON EDISON SERVICE B	181 LEFFERTS PL	RCRA NonGen / NLR, NY MANIFEST	Lower	1274, 0.241, East
AT361	CON EDISON	28 CLAVER PL	NJ MANIFEST	Lower	1276, 0.242, ENE
AT362	CON EDISON	28 CLAVER PL	RCRA NonGen / NLR, FINDS, ECHO	Lower	1276, 0.242, ENE
AT363	CON EDISON	28 CLAVER PL	NY MANIFEST	Lower	1276, 0.242, ENE
AO364	MEGA DRY CLEANERS	916 FULTON ST	RCRA-CESQG, FINDS, ECHO, NY MANIFEST	Lower	1277, 0.242, NW
AO365	MEGA CLEANERS	916 FULTON STREET	NY DRYCLEANERS	Lower	1277, 0.242, NW
AU366	469 PROSPECT PLACE	469 PROSPECT PLACE	NY AST	Higher	1282, 0.243, South
AH367	CON EDISON	551 WAVERLY AVE	NJ MANIFEST	Lower	1282, 0.243, WNW
AH368	CON EDISON	551 WAVERLY AVE	RCRA NonGen / NLR	Lower	1282, 0.243, WNW
AH369	CON ED	551 WAVERLY AVE	NY MANIFEST	Lower	1282, 0.243, WNW
AH370	551 WAVERLY AVE/BKLY	551 WAVERLY AVENUE	NY LTANKS, NY E DESIGNATION	Lower	1282, 0.243, WNW
AH371	555 WAVERLY AVENUE	555 WAVERLY AVENUE	NY VCP	Lower	1288, 0.244, WNW
AV372	CON EDISON	721 DEAN ST	RCRA NonGen / NLR, FINDS, ECHO	Higher	1297, 0.246, West
AV373	CON EDISON	721 DEAN ST	NY MANIFEST	Higher	1297, 0.246, West
AV374	CON EDISON	721 DEAN ST	NJ MANIFEST	Higher	1297, 0.246, West
AJ375	CON EDISION	70 DOWNING ST	NY MANIFEST	Lower	1311, 0.248, North
AJ376	CON EDISON SERVICE B	70 DOWNING ST	RCRA NonGen / NLR	Lower	1311, 0.248, North
AS377	CON ED	359 PROSPECT PL & WA	NY MANIFEST	Higher	1314, 0.249, SW
378	CON EDISON SERVICE B	1061 ATLANTIC AVE	RCRA NonGen / NLR, NY MANIFEST	Higher	1314, 0.249, East
379	CON EDISON SERVICE B	544 WASHINGTON AVE	RCRA NonGen / NLR, FINDS, ECHO, NY MANIFEST	Lower	1316, 0.249, NW
AS380	363 PROSPECT PLACE	363 PROSPECT PLACE	NY UST	Higher	1318, 0.250, SW
AN381	ATLANTIC AUTO SALES	1120 ATLANTIC AVE	NY SWF/LF	Lower	1352, 0.256, ESE
382	INTERFAITH MEDICAL C	488 ST MARKS PLACE	NY LTANKS, NY Spills	Higher	1436, 0.272, SSE
AW383	PARTS EXPRESS II INC	860-64 ATLANTIC AVE	NY SWF/LF	Lower	1439, 0.273, WNW
AW384	VERIZON NEW YORK INC	547 CLINTON AVENUE	NY LTANKS, NY TANKS, NY Spills, NY MANIFEST	Lower	1449, 0.274, WNW
385	191 ST JAMES PL.	191 ST JAMES PLACE	NY LTANKS	Lower	1498, 0.284, NNW
386	ST JOSEPH'S SRO	683 DEAN ST	NY LTANKS	Higher	1566, 0.297, West
AX387	316 PROSPECT PLACE/B	316 PROSPECT PLACE	NY LTANKS	Higher	1581, 0.299, SW
AY388	CLOSED-LACKOF RECENT	520 PROSPECT PLACE	NY LTANKS	Higher	1587, 0.301, SSE
AX389	APT BUILDING - TTF	307 PROSPECT PLACE	NY LTANKS	Higher	1594, 0.302, SW
AY390	CASSENA NURSING HOME	727 CLASSON AVE	NY LTANKS	Higher	1613, 0.305, SSE

MAPPED SITES SUMMARY

Target Property Address:
505 GRAND AVENUE
BROOKLYN, NY 11238

Click on Map ID to see full detail.

MAP ID	SITE NAME	ADDRESS	DATABASE ACRONYMS	RELATIVE ELEVATION	DIST (ft. & mi.) DIRECTION
AZ391	SPILL NUMBER 9811791	541 FRANKLIN AVE	NY LTANKS, NY Spills	Lower	1629, 0.309, East
392	276 ST MARKS AVE/N Y	276 ST. MARK'S AVENU	NY LTANKS, NY Spills	Higher	1653, 0.313, WSW
AZ393	1134-1152 FULTON STR	1134-1152 FULTON STR	NY VCP	Higher	1662, 0.315, East
BA394	592 FRANKLIN AVE	RESIDENTS	NY LTANKS	Higher	1666, 0.316, ESE
395	CLOSED-LACKOF RECENT	434 PARK PLACE	NY LTANKS	Higher	1676, 0.317, SSW
BB396	882 FULTON STREET	882 FULTON STREET	NY VCP	Lower	1685, 0.319, NW
BB397	TANK TEST FAILURE	937 FULTON ST	NY LTANKS, NY E DESIGNATION	Lower	1707, 0.323, NW
BC398	APT BUILDING TTF	34 JEFFERSON AVE	NY LTANKS, NY AST	Lower	1735, 0.329, ENE
399	INTERFAITH MEDICAL C	555 PROSPECT PL	NY LTANKS, NY Spills, RCRA NonGen / NLR, NY...	Higher	1751, 0.332, SSE
400	805-825 ATLANTIC AVE	805-825 ATLANTIC AVE	NY BROWNFIELDS	Lower	1773, 0.336, WNW
BA401	583 FRANKLIN AVENUE	583 FRANKLIN AVENUE	NY VCP	Lower	1784, 0.338, ESE
402	NYC DEPT OF ED PUBLI	170 GATES AVE	NY LTANKS, NY Spills, NY MANIFEST	Lower	1802, 0.341, North
BC403	PUBLIC SCHOOL 3	50 JEFFERSON AVE	NY LTANKS, NY Spills	Lower	1844, 0.349, ENE
BD404	945 BERGEN STREET	945 BERGEN STREET	NY VCP	Higher	1867, 0.354, SE
BD405	945 BERGEN STREET	945 BERGEN STREET	NY VCP	Higher	1867, 0.354, SE
BE406	479 CLINTON AVE LLC	479 CLINTON AVE	NY LTANKS	Lower	2041, 0.387, NW
BE407	900 FULTON ST/BKLYN	900 FULTON STREET	NY LTANKS, NY Spills	Lower	2041, 0.387, NW
408	840 FULTON STREET	840 FULTON STREET	NY VCP	Lower	2108, 0.399, NW
409	651 VANDERBILT AVE/B	651 VANDERBILT AVE	NY LTANKS	Higher	2175, 0.412, WSW
410	EXXONMOBIL	1143 ATLANTIC AVENUE	NY LTANKS, NY Spills	Lower	2227, 0.422, East
411	SPILL NUMBER 0401949	140 ST JAMES PLACE	NY LTANKS	Lower	2232, 0.423, NNW
BF412	1190 FULTON STREET	1190 FULTON STREET	NY VCP	Lower	2271, 0.430, East
413	ATLANTIC AVE AT CARL	ATLANTIC AVE AT CARL	NY LTANKS	Lower	2281, 0.432, WNW
414	ULANO CORP	601 BERGEN ST	SEMS, RCRA-SQG, NY CBS, NY Spills, FINDS, ECHO, NY...	Lower	2355, 0.446, West
415	633 STERLING PL	633 STERLING PL	NY LTANKS	Higher	2397, 0.454, SSE
BF416	PRIVATE RESIDENCE	1208 FULTON ST	NY LTANKS	Lower	2441, 0.462, East
417	1104-1106 BEDFORD AV	1104-1106 BEDFORD AV	NY SHWS	Lower	3034, 0.575, NE

EXECUTIVE SUMMARY

TARGET PROPERTY SEARCH RESULTS

The target property was not listed in any of the databases searched by EDR.

SURROUNDING SITES: SEARCH RESULTS

Surrounding sites were identified in the following databases.

Elevations have been determined from the USGS Digital Elevation Model and should be evaluated on a relative (not an absolute) basis. Relative elevation information between sites of close proximity should be field verified. Sites with an elevation equal to or higher than the target property have been differentiated below from sites with an elevation lower than the target property.
Page numbers and map identification numbers refer to the EDR Radius Map report where detailed data on individual sites can be reviewed.

Sites listed in ***bold italics*** are in multiple databases.

Unmappable (orphan) sites are not considered in the foregoing analysis.

STANDARD ENVIRONMENTAL RECORDS

Federal CERCLIS list

SEMS: A review of the SEMS list, as provided by EDR, and dated 05/18/2018 has revealed that there is 1 SEMS site within approximately 0.5 miles of the target property.

Lower Elevation	Address	Direction / Distance	Map ID	Page
ULANO CORP Site ID: 0206422 EPA Id: NYD001725878	***601 BERGEN ST***	***W 1/4 - 1/2 (0.446 mi.)***	***414***	***102***

Federal RCRA generators list

RCRA-LQG: A review of the RCRA-LQG list, as provided by EDR, and dated 03/01/2018 has revealed that there are 8 RCRA-LQG sites within approximately 0.25 miles of the target property.

Equal/Higher Elevation	Address	Direction / Distance	Map ID	Page
CON EDISON - SERVICE EPA ID:: NYP004408969	***411 ST MARKS AVE***	***S 1/8 - 1/4 (0.180 mi.)***	***AC235***	***61***
CON EDISON - SERVICE EPA ID:: NYP004409876	429 ST. MARKS AVE.	S 1/8 - 1/4 (0.188 mi.)	AC246	63
CON EDISON - MANHOLE EPA ID:: NYP004874422	ST MARKS AVE & WASHI	SW 1/8 - 1/4 (0.190 mi.)	AF250	64
CON EDISON - MANHOLE EPA ID:: NYP004872160	ST MARKS AVE & WASHI	SW 1/8 - 1/4 (0.190 mi.)	AF252	64

Lower Elevation	Address	Direction / Distance	Map ID	Page
CON EDISON - MANHOLE	***960 ATLANTIC AVENUE***	***WNW 0 - 1/8 (0.057 mi.)***	***E29***	***14***

EPA ID:: NYP004182952				
1007 ATLANTIC AVENUE EPA ID:: NYD980757900	***1007 ATLANTIC AVE***	***E 0 - 1/8 (0.116 mi.)***	***G111***	***31***
CON EDISON - MANHOLE EPA ID:: NYP004183513	***ATLANTIC AVENUE AND***	***WNW 1/8 - 1/4 (0.169 mi.)***	***T213***	***55***
863 ATLANTIC AVE REA EPA ID:: NYR000216887	590 WASHINGTON AVENU	NW 1/8 - 1/4 (0.203 mi.)	AH277	69

RCRA-SQG: A review of the RCRA-SQG list, as provided by EDR, and dated 03/01/2018 has revealed that there are 2 RCRA-SQG sites within approximately 0.25 miles of the target property.

Equal/Higher Elevation	Address	Direction / Distance	Map ID	Page
CON EDISON - MANHOLE EPA ID:: NYP004340550	1034 ATLANTIC AVENUE	ESE 0 - 1/8 (0.087 mi.)	G77	24

Lower Elevation	Address	Direction / Distance	Map ID	Page
MTA NYCT - DOWNING S EPA ID:: NYR000224782	***DOWNING & FULTON ST***	***NNE 1/8 - 1/4 (0.149 mi.)***	***V165***	***44***

RCRA-CESQG: A review of the RCRA-CESQG list, as provided by EDR, and dated 03/01/2018 has revealed that there are 4 RCRA-CESQG sites within approximately 0.25 miles of the target property.

Equal/Higher Elevation	Address	Direction / Distance	Map ID	Page
ATLANTIC PONTIAC EPA ID:: NYD981567449	***1030 ATLANTIC AVE***	***E 0 - 1/8 (0.067 mi.)***	***B48***	***18***
SINGLE SOURCE INC EPA ID:: NYR000228254	***616 CLASSON AVE***	***ESE 1/8 - 1/4 (0.132 mi.)***	***M146***	***39***

Lower Elevation	Address	Direction / Distance	Map ID	Page
FAMILY DOLLAR STORE EPA ID:: NYR000218719	***1090 FULTON ST***	***ENE 1/8 - 1/4 (0.219 mi.)***	***AD310***	***77***
MEGA DRY CLEANERS EPA ID:: NY0000277285	***916 FULTON ST***	***NW 1/8 - 1/4 (0.242 mi.)***	***AO364***	***89***

State- and tribal - equivalent CERCLIS

NY SHWS: A review of the NY SHWS list, as provided by EDR, and dated 08/09/2018 has revealed that there is 1 NY SHWS site within approximately 1 mile of the target property.

Lower Elevation	Address	Direction / Distance	Map ID	Page
1104-1106 BEDFORD AV	1104-1106 BEDFORD AV	NE 1/2 - 1 (0.575 mi.)	417	104

EXECUTIVE SUMMARY

Site Code: 545384

State and tribal landfill and/or solid waste disposal site lists

NY SWF/LF: A review of the NY SWF/LF list, as provided by EDR, and dated 12/08/2017 has revealed that there are 4 NY SWF/LF sites within approximately 0.5 miles of the target property.

Equal/Higher Elevation	Address	Direction / Distance	Map ID	Page
GRAND RECYCLING CORP	***535 GRAND AVE.***	***SSW 0 - 1/8 (0.042 mi.)***	***C20***	***12***
BERGEN STREET USED P	762-765 BERGEN STREE	SW 1/8 - 1/4 (0.134 mi.)	O147	39
Lower Elevation	**Address**	**Direction / Distance**	**Map ID**	**Page**
ATLANTIC AUTO SALES	1120 ATLANTIC AVE	ESE 1/4 - 1/2 (0.256 mi.)	AN381	93
PARTS EXPRESS II INC	860-64 ATLANTIC AVE	WNW 1/4 - 1/2 (0.273 mi.)	AW383	94

State and tribal leaking storage tank lists

NY LTANKS: A review of the NY LTANKS list, as provided by EDR, and dated 08/09/2018 has revealed that there are 36 NY LTANKS sites within approximately 0.5 miles of the target property.

Equal/Higher Elevation	Address	Direction / Distance	Map ID	Page
990 ATLANTIC AVE Date Closed: 1992-12-18 Site ID: 167865 Program Number: 9210824	990 ATLANTIC AVE	0 - 1/8 (0.001 mi.)	A1	8
SPILL NUMBER 9901053 Date Closed: 2003-03-20 Site ID: 174208 Program Number: 9901053	638 CLASSON AVE	SE 1/8 - 1/4 (0.153 mi.)	W180	47
AUTO REPAIR SHOP Date Closed: 2005-12-20 Site ID: 171034 Program Number: 9902093	641 CLASSON AVE	SE 1/8 - 1/4 (0.161 mi.)	M204	53
WEATHER FUEL COMPANY Date Closed: 1997-06-04 Site ID: 254389 Program Number: 9613753	UNDERHILL + ST MARKS	SW 1/8 - 1/4 (0.222 mi.)	319	79
425 PROSPECT HEIGHTS Date Closed: 2006-05-30 Site ID: 343689 Program Number: 0500649	***425 PROSPECT PLACE***	***SSW 1/8 - 1/4 (0.228 mi.)***	***AP330***	***82***
PRIVATE RESIDENCE Date Closed: 2007-01-11 Site ID: 374657 Program Number: 0610260	431 PROSPECT PLACE	S 1/8 - 1/4 (0.229 mi.)	AP341	84
INTERFAITH MEDICAL C	***488 ST MARKS PLACE***	***SSE 1/4 - 1/2 (0.272 mi.)***	***382***	***93***

Date Closed: 1995-03-15 Date Closed: 1995-02-25 Site ID: 267376 Site ID: 119820 Site ID: 251841 Program Number: 9414991 Program Number: 9415043 Program Number: 9416993				
ST JOSEPH'S SRO Date Closed: 2003-12-08 Site ID: 247771 Program Number: 0209294	683 DEAN ST	W 1/4 - 1/2 (0.297 mi.)	386	95
316 PROSPECT PLACE/B Date Closed: 1990-03-28 Site ID: 307949 Program Number: 8912288	316 PROSPECT PLACE	SW 1/4 - 1/2 (0.299 mi.)	AX387	95
CLOSED-LACKOF RECENT Date Closed: 2003-03-05 Site ID: 267462 Site ID: 324880 Program Number: 8803194 Program Number: 8804812	520 PROSPECT PLACE	SSE 1/4 - 1/2 (0.301 mi.)	AY388	95
APT BUILDING - TTF Date Closed: 2017-08-08 Site ID: 469296 Program Number: 1206302	307 PROSPECT PLACE	SW 1/4 - 1/2 (0.302 mi.)	AX389	95
CASSENA NURSING HOME Date Closed: 2018-02-01 Site ID: 565379 Program Number: 1708947	727 CLASSON AVE	SSE 1/4 - 1/2 (0.305 mi.)	AY390	96
276 ST MARKS AVE/N Y Date Closed: 2000-04-28 Site ID: 94412 Program Number: 9110236	***276 ST. MARK'S AVENU***	***WSW 1/4 - 1/2 (0.313 mi.)***	***392***	***96***
592 FRANKLIN AVE Date Closed: 1997-08-22 Site ID: 212630 Program Number: 9706260	RESIDENTS	ESE 1/4 - 1/2 (0.316 mi.)	BA394	97
CLOSED-LACKOF RECENT Date Closed: 2003-03-10 Site ID: 327341 Program Number: 9803013	434 PARK PLACE	SSW 1/4 - 1/2 (0.317 mi.)	395	97
INTERFAITH MEDICAL C Date Closed: 2015-09-14 Site ID: 159974 Program Number: 0004950	***555 PROSPECT PL***	***SSE 1/4 - 1/2 (0.332 mi.)***	***399***	***98***
651 VANDERBILT AVE/B Date Closed: 1993-11-05 Site ID: 209238 Program Number: 8710118	651 VANDERBILT AVE	WSW 1/4 - 1/2 (0.412 mi.)	409	101
633 STERLING PL	633 STERLING PL	SSE 1/4 - 1/2 (0.454 mi.)	415	103

Date Closed: 2003-02-19
Site ID: 104466
Program Number: 9806900

Lower Elevation	Address	Direction / Distance	Map ID	Page
COMMERCIAL SITE - TT Date Closed: 2013-04-04 Site ID: 447864 Program Number: 1100459	967 ATLANITC AVE	ENE 0 - 1/8 (0.062 mi.)	D37	15
50 LEFFERTS PLACE Date Closed: 1995-01-27 Site ID: 140844 Program Number: 9414242	50 LEFFERTS PLACE	NNW 0 - 1/8 (0.088 mi.)	E80	25
44 LEFFERTS PL/BKLYN Date Closed: 1991-05-15 Site ID: 69107 Program Number: 9101804	44 LEFFERTS PLACE	NNW 0 - 1/8 (0.093 mi.)	E85	26
LEFFERTS MANOR Date Closed: 2003-12-23 Site ID: 291138 Program Number: 0204332	***130 LEFFERTS PLACE***	***ENE 1/8 - 1/4 (0.137 mi.)***	***S151***	***40***
551 WAVERLY AVE/BKLY Date Closed: 1990-01-05 Site ID: 141999 Program Number: 8909618	***551 WAVERLY AVENUE***	***WNW 1/8 - 1/4 (0.243 mi.)***	***AH370***	***91***
VERIZON NEW YORK INC Date Closed: 2000-12-04 Site ID: 281899 Program Number: 9111872	***547 CLINTON AVENUE***	***WNW 1/4 - 1/2 (0.274 mi.)***	***AW384***	***94***
191 ST JAMES PL. Date Closed: 1993-06-14 Site ID: 178145 Program Number: 9303316	191 ST JAMES PLACE	NNW 1/4 - 1/2 (0.284 mi.)	385	94
SPILL NUMBER 9811791 Date Closed: 1999-03-12 Site ID: 101188 Program Number: 9811791	***541 FRANKLIN AVE***	***E 1/4 - 1/2 (0.309 mi.)***	***AZ391***	***96***
TANK TEST FAILURE Date Closed: 2014-01-03 Date Closed: 2009-10-28 Site ID: 488417 Site ID: 382178 Program Number: 1307732 Program Number: 0702450	***937 FULTON ST***	***NW 1/4 - 1/2 (0.323 mi.)***	***BB397***	***97***
APT BUILDING TTF Date Closed: 2011-09-15 Site ID: 452979 Program Number: 1105327	***34 JEFFERSON AVE***	***ENE 1/4 - 1/2 (0.329 mi.)***	***BC398***	***98***
NYC DEPT OF ED PUBLI Date Closed: 2000-02-15	***170 GATES AVE***	***N 1/4 - 1/2 (0.341 mi.)***	***402***	***99***

Site ID: 267891 Program Number: 9911611				
PUBLIC SCHOOL 3 Date Closed: 2003-10-09 Site ID: 108015 Program Number: 9809350	***50 JEFFERSON AVE***	***ENE 1/4 - 1/2 (0.349 mi.)***	***BC403***	***99***
479 CLINTON AVE LLC Date Closed: 2015-09-29 Site ID: 510401 Program Number: 1504072	479 CLINTON AVE	NW 1/4 - 1/2 (0.387 mi.)	BE406	100
900 FULTON ST/BKLYN Date Closed: 1990-02-22 Site ID: 275863 Program Number: 8911055	***900 FULTON STREET***	***NW 1/4 - 1/2 (0.387 mi.)***	***BE407***	***100***
EXXONMOBIL Date Closed: 2015-10-20 Date Closed: 1995-05-04 Date Closed: 2004-02-09 Site ID: 256714 Site ID: 256715 Site ID: 256716 Site ID: 189676 Program Number: 8808500 Program Number: 8903292 Program Number: 8903335 Program Number: 9807751	***1143 ATLANTIC AVENUE***	***E 1/4 - 1/2 (0.422 mi.)***	***410***	***101***
SPILL NUMBER 0401949 Date Closed: 2004-07-07 Site ID: 205850 Program Number: 0401949	140 ST JAMES PLACE	NNW 1/4 - 1/2 (0.423 mi.)	411	102
ATLANTIC AVE AT CARL Date Closed: 2003-02-24 Site ID: 330576 Program Number: 9701786	ATLANTIC AVE AT CARL	WNW 1/4 - 1/2 (0.432 mi.)	413	102
PRIVATE RESIDENCE Date Closed: 1996-02-21 Site ID: 317962 Program Number: 9514874	1208 FULTON ST	E 1/4 - 1/2 (0.462 mi.)	BF416	103

State and tribal registered storage tank lists

NY UST: A review of the NY UST list, as provided by EDR, has revealed that there are 13 NY UST sites within approximately 0.25 miles of the target property.

Equal/Higher Elevation	Address	Direction / Distance	Map ID	Page
GOLDSTAR 'A' REALTY Database: UST, Date of Government Version: 06/25/2018	***1042 ATLANTIC AVENUE***	***E 0 - 1/8 (0.103 mi.)***	***G91***	***27***
425 PROSPECT HEIGHTS Database: UST, Date of Government Version: 06/25/2018	***425 PROSPECT PLACE***	***SSW 1/8 - 1/4 (0.228 mi.)***	***AP330***	***82***
SR. JOSEPH CHURCH Database: UST, Date of Government Version: 06/25/2018	856 PACIFIC ST	W 1/8 - 1/4 (0.232 mi.)	AI343	85

EXECUTIVE SUMMARY

Equal/Higher Elevation	Address	Direction / Distance	Map ID	Page
363 PROSPECT PLACE Database: UST, Date of Government Version: 06/25/2018	363 PROSPECT PLACE	SW 1/8 - 1/4 (0.250 mi.)	AS380	93

Lower Elevation	Address	Direction / Distance	Map ID	Page
ST YASSINE CORP. Database: UST, Date of Government Version: 06/25/2018	941 ATLANTIC AVENUE	N 0 - 1/8 (0.041 mi.)	A17	11
SAMADHI AUTOS INC D/ Database: UST, Date of Government Version: 06/25/2018	971 ATLANTIC AVENUE	ENE 0 - 1/8 (0.061 mi.)	D34	15
JSM SERVICE INC Database: UST, Date of Government Version: 06/25/2018	***1013 ATLANTIC AVENUE***	***E 1/8 - 1/4 (0.132 mi.)***	***Q142***	***38***
LEFFERTS HEIGHTS HDF Database: UST, Date of Government Version: 06/25/2018	130 LEFFERTS PLACE	ENE 1/8 - 1/4 (0.137 mi.)	S152	40
BISMILLAH ATO REPAIR Database: UST, Date of Government Version: 06/25/2018	1064 ATLANTIC AVENUE	E 1/8 - 1/4 (0.154 mi.)	Q184	48
S.A. WASSAM, CORP. Database: UST, Date of Government Version: 06/25/2018	1062-1064 ATLANTIC A	ESE 1/8 - 1/4 (0.160 mi.)	Q199	52
ADELPHI STATION Database: UST, Date of Government Version: 06/25/2018	950 FULTON STREET	NNW 1/8 - 1/4 (0.169 mi.)	AA214	55
28-30 PUTMAN AVENUE Database: UST, Date of Government Version: 06/25/2018	28-30 PUTMAN AVENUE	N 1/8 - 1/4 (0.176 mi.)	V222	58
1102 ATLANTIC AVE Database: UST, Date of Government Version: 06/25/2018	1102 ATLANTIC AVENUE	ESE 1/8 - 1/4 (0.235 mi.)	AN346	85

NY AST: A review of the NY AST list, as provided by EDR, has revealed that there are 28 NY AST sites within approximately 0.25 miles of the target property.

Equal/Higher Elevation	Address	Direction / Distance	Map ID	Page
MONSEY BUS Database: AST, Date of Government Version: 06/25/2018 Facility Id: 2-612573	546 GRAND AVE	SW 0 - 1/8 (0.021 mi.)	A7	9
ACORN COMMUNITY HIGH Database: AST, Date of Government Version: 06/25/2018 Facility Id: 2-603037	561 GRAND AVENUE	SSW 0 - 1/8 (0.080 mi.)	C60	20
GOLDSTAR 'A' REALTY Database: AST, Date of Government Version: 06/25/2018 Facility Id: 2-080489	***1042 ATLANTIC AVENUE***	***E 0 - 1/8 (0.103 mi.)***	***G91***	***27***
AUTO STAR REPAIR INC Database: AST, Date of Government Version: 06/25/2018 Facility Id: 2-608200	568B GRAND AVENUE	SSW 0 - 1/8 (0.125 mi.)	O129	35
PUBLIC SCHOOL 22-BRO Database: AST, Date of Government Version: 06/25/2018 Facility Id: 2-606276	443 ST. MARKS AVENUE	SSE 1/8 - 1/4 (0.194 mi.)	AC264	67
873-879 LLC Database: AST, Date of Government Version: 06/25/2018	879 BERGEN STREET	SE 1/8 - 1/4 (0.217 mi.)	AM306	76

Facility Id: 2-608291

497 REALTY LLC Database: AST, Date of Government Version: 06/25/2018 Facility Id: 2-608307	373 PROSPECT AVENUE	SW 1/8 - 1/4 (0.234 mi.)	AF345	85
P.S. 9 - BROOKLYN K0 Database: AST, Date of Government Version: 06/25/2018 Facility Id: 2-355852	80 UNDERHILL AVENUE	WSW 1/8 - 1/4 (0.237 mi.)	AK353	87
880 BERGEN ST Database: AST, Date of Government Version: 06/25/2018 Facility Id: 2-610715	880 BERGEN ST.	SE 1/8 - 1/4 (0.238 mi.)	AM354	87
465 PROSPECT PLACE Database: AST, Date of Government Version: 06/25/2018 Facility Id: 2-601138	465 PROSPECT PLACE	S 1/8 - 1/4 (0.241 mi.)	AU359	88
469 PROSPECT PLACE Database: AST, Date of Government Version: 06/25/2018 Facility Id: 2-607376	469 PROSPECT PLACE	S 1/8 - 1/4 (0.243 mi.)	AU366	90

Lower Elevation	Address	Direction / Distance	Map ID	Page
KEEP IT RUNNING AUTO Database: AST, Date of Government Version: 06/25/2018 Facility Id: 2-605498	921 ATLANTIC AVENUE	NW 0 - 1/8 (0.071 mi.)	E50	18
PUTNAM REALTY ASSOC, Database: AST, Date of Government Version: 06/25/2018 Facility Id: 2-090107	56 LEFFERTS PLACE	N 0 - 1/8 (0.077 mi.)	E57	20
50 REALTY CO Database: AST, Date of Government Version: 06/25/2018 Facility Id: 2-603774 Facility Id: 2-359009	***50 LEFFERTS AVE***	***NNW 0 - 1/8 (0.088 mi.)***	***E79***	***24***
89 LEFFERTS PLACE HD Database: AST, Date of Government Version: 06/25/2018 Facility Id: 2-466689	89 LEFFERTS PLACE	NE 0 - 1/8 (0.110 mi.)	L100	29
89-105 LEFFERTS Database: AST, Date of Government Version: 06/25/2018 Facility Id: 2-279536	89-105 LEFFERTS PLAC	NE 0 - 1/8 (0.110 mi.)	L103	30
105 LEFFERTS PL Database: AST, Date of Government Version: 06/25/2018 Facility Id: 2-479683	105 LEFFERTS PL	NE 0 - 1/8 (0.117 mi.)	L116	32
FINETEX YARN CORPORA Database: AST, Date of Government Version: 06/25/2018 Facility Id: 2-085340	1050 ATLANTIC AVE	E 0 - 1/8 (0.123 mi.)	Q125	34
JSM SERVICE INC Database: AST, Date of Government Version: 06/25/2018 Facility Id: 2-356808	***1013 ATLANTIC AVENUE***	***E 1/8 - 1/4 (0.132 mi.)***	***Q142***	***38***
BISMILLAH ATO REPAIR Database: AST, Date of Government Version: 06/25/2018 Facility Id: 2-609720	1064 ATLANTIC AVENUE	E 1/8 - 1/4 (0.154 mi.)	Q185	48
UNITED AUTO REPAIR Database: AST, Date of Government Version: 06/25/2018 Facility Id: 2-607855	1025 ATLANTIC AVE	E 1/8 - 1/4 (0.159 mi.)	Q198	51
32 PUTNAM AVENUE Database: AST, Date of Government Version: 06/25/2018	32 PUTNAM AVENUE	NNE 1/8 - 1/4 (0.186 mi.)	V245	63

Facility Id: 2-606871

435 GRAND AVE — 435 GRAND AVE — N 1/8 - 1/4 (0.194 mi.) — Y260 — 66
Database: AST, Date of Government Version: 06/25/2018
Facility Id: 2-601892

90 DOWNING STREET — 90 DOWNING STREET — N 1/8 - 1/4 (0.206 mi.) — AJ282 — 71
Database: AST, Date of Government Version: 06/25/2018
Facility Id: 2-604223

163 LEFFERTS PLACE H — 163 LEFFERTS PLACE — ENE 1/8 - 1/4 (0.213 mi.) — AL293 — 73
Database: AST, Date of Government Version: 06/25/2018
Facility Id: 2-608521

SLAW REALTY — 1045 ATLANTIC AVENUE — E 1/8 - 1/4 (0.219 mi.) — AG307 — 77
Database: AST, Date of Government Version: 06/25/2018
Facility Id: 2-603436

APARTMENT BUILDING — 82 DOWNING STREET — N 1/8 - 1/4 (0.224 mi.) — AJ323 — 80
Database: AST, Date of Government Version: 06/25/2018
Facility Id: 2-289523

INVERSO WAREHOUSING, — 35 CLAVER PLACE — ENE 1/8 - 1/4 (0.240 mi.) — AT356 — 87
Database: AST, Date of Government Version: 06/25/2018
Facility Id: 2-608394

NY TANKS: A review of the NY TANKS list, as provided by EDR, has revealed that there are 2 NY TANKS sites within approximately 0.25 miles of the target property.

Equal/Higher Elevation	Address	Direction / Distance	Map ID	Page
Y&L NELSON AUTO REPA	568B GRAND AVENUE	SSW 0 - 1/8 (0.125 mi.)	O130	35
Database: TANKS, Date of Government Version: 06/25/2018 Facility Id: 2-608231 Site Status: Unregulated/Closed				

Lower Elevation	Address	Direction / Distance	Map ID	Page
1096 ATLANTIC OPERAT	1096 ATLANTIC AVENUE	E 1/8 - 1/4 (0.151 mi.)	Q174	46
Database: TANKS, Date of Government Version: 06/25/2018 Facility Id: 2-602795 Site Status: Active				

State and tribal voluntary cleanup sites

NY VCP: A review of the NY VCP list, as provided by EDR, has revealed that there are 19 NY VCP sites within approximately 0.5 miles of the target property.

Equal/Higher Elevation	Address	Direction / Distance	Map ID	Page
767 BERGEN STREET	767 BERGEN STREET	SW 0 - 1/8 (0.115 mi.)	J109	31
Database: VCP NYC, Date of Government Version: 03/26/2018				
1134-1152 FULTON STR	1134-1152 FULTON STR	E 1/4 - 1/2 (0.315 mi.)	AZ393	96
Database: VCP NYC, Date of Government Version: 03/26/2018				
945 BERGEN STREET	945 BERGEN STREET	SE 1/4 - 1/2 (0.354 mi.)	BD404	100
Database: VCP NYC, Date of Government Version: 03/26/2018				

EXECUTIVE SUMMARY

Equal/Higher Elevation	Address	Direction / Distance	Map ID	Page
945 BERGEN STREET	945 BERGEN STREET	SE 1/4 - 1/2 (0.354 mi.)	BD405	100
Database: VCP NYC, Date of Government Version: 03/26/2018				

Lower Elevation	Address	Direction / Distance	Map ID	Page
963 ATLANTIC AVENUE	963 ATLANTIC AVENUE	NE 0 - 1/8 (0.046 mi.)	D23	13
Database: VCP NYC, Date of Government Version: 03/26/2018				
929 ATLANTIC AVENUE	929 ATLANTIC AVENUE	NNW 0 - 1/8 (0.057 mi.)	E31	14
Database: VCP NYC, Date of Government Version: 03/26/2018				
925-927 ATLANTIC AVE	925-927 ATLANTIC AVE	NW 0 - 1/8 (0.062 mi.)	E41	16
Database: VCP NYC, Date of Government Version: 03/26/2018				
909 ATLANTIC AVENUE	909 ATLANTIC AVENUE	NW 0 - 1/8 (0.091 mi.)	I84	25
Database: VCP NYC, Date of Government Version: 03/26/2018				
1007 ATLANTIC AVENUE	1007 ATLANTIC AVENUE	E 0 - 1/8 (0.116 mi.)	G113	32
Database: VCP NYC, Date of Government Version: 03/26/2018				
1035 FULTON STREET	1035 FULTON STREET	NNE 1/8 - 1/4 (0.153 mi.)	V183	48
Database: VCP NYC, Date of Government Version: 03/26/2018				
1041 FULTON STREET	1041 FULTON STREET	NNE 1/8 - 1/4 (0.162 mi.)	V206	53
Database: VCP NYC, Date of Government Version: 03/26/2018				
1019 FULTON STREET	1019 FULTON STREET	N 1/8 - 1/4 (0.165 mi.)	V207	54
Database: VCP NYC, Date of Government Version: 03/26/2018				
1068-1072 FULTON STR	1068-1072 FULTON STR	ENE 1/8 - 1/4 (0.184 mi.)	AD236	61
Database: VCP NYC, Date of Government Version: 03/26/2018				
590-596 WASHINGTON A	590-596 WASHINGTON A	NW 1/8 - 1/4 (0.203 mi.)	AH275	69
Database: VCP NYC, Date of Government Version: 03/26/2018				
555 WAVERLY AVENUE	555 WAVERLY AVENUE	WNW 1/8 - 1/4 (0.244 mi.)	AH371	91
Database: VCP NYC, Date of Government Version: 03/26/2018				
882 FULTON STREET	882 FULTON STREET	NW 1/4 - 1/2 (0.319 mi.)	BB396	97
Database: VCP NYC, Date of Government Version: 03/26/2018				
583 FRANKLIN AVENUE	583 FRANKLIN AVENUE	ESE 1/4 - 1/2 (0.338 mi.)	BA401	99
Database: VCP NYC, Date of Government Version: 03/26/2018				
840 FULTON STREET	840 FULTON STREET	NW 1/4 - 1/2 (0.399 mi.)	408	101
Database: VCP NYC, Date of Government Version: 03/26/2018				
1190 FULTON STREET	1190 FULTON STREET	E 1/4 - 1/2 (0.430 mi.)	BF412	102
Database: VCP NYC, Date of Government Version: 03/26/2018				

State and tribal Brownfields sites

NY BROWNFIELDS: A review of the NY BROWNFIELDS list, as provided by EDR, and dated 08/09/2018 has revealed that there is 1 NY BROWNFIELDS site within approximately 0.5 miles of the target property.

Lower Elevation	Address	Direction / Distance	Map ID	Page
805-825 ATLANTIC AVE	805-825 ATLANTIC AVE	WNW 1/4 - 1/2 (0.336 mi.)	400	98

EXECUTIVE SUMMARY

Site Code: 512855

ADDITIONAL ENVIRONMENTAL RECORDS

Records of Emergency Release Reports

NY Spills: A review of the NY Spills list, as provided by EDR, and dated 08/09/2018 has revealed that there are 17 NY Spills sites within approximately 0.125 miles of the target property.

Equal/Higher Elevation	Address	Direction / Distance	Map ID	Page
PACIFIC ST & GRAND A Date Closed: 2001-05-15 Spill Number: 0013311 Site ID: 116136	PACIFIC ST & GRAND A	SW 0 - 1/8 (0.007 mi.)	A2	8
SERVICE BOX #33377 Date Closed: 1999-10-21 Spill Number: 9904709 Site ID: 325280	1005 PACIFIC ST	SE 0 - 1/8 (0.036 mi.)	B12	10
GRAND RECYCLING CORP Date Closed: 2002-05-01 Spill Number: 0108870 Site ID: 149766	***535 GRAND AVE.***	***SSW 0 - 1/8 (0.042 mi.)***	***C20***	***12***
SPILL NUMBER 0306924 Date Closed: 2003-11-13 Spill Number: 0306924 Site ID: 272219	GRAND AV & DEAN ST	SSW 0 - 1/8 (0.060 mi.)	C33	15
DRUM RUN Date Closed: 2005-02-04 Spill Number: 0411561 Site ID: 336785	1030 ATLANTIC AVE	E 0 - 1/8 (0.067 mi.)	B49	18
DRUM RUN Date Closed: 2005-02-11 Spill Number: 0411105 Site ID: 336358	1030 ATLANTIC AVE	E 0 - 1/8 (0.097 mi.)	G86	26
SERVICE BOX 33288 Date Closed: 2001-08-24 Spill Number: 0104337 Site ID: 134383	1024 PACIFIC ST	SE 0 - 1/8 (0.112 mi.)	M104	30
218494; BERGEN ST AN Date Closed: 2009-11-07 Spill Number: 0914482 Site ID: 433251	BERGEN ST AND GRAND	SSW 0 - 1/8 (0.114 mi.)	O107	30
218103; BERGEN ST AN Date Closed: 2009-08-25 Spill Number: 0914404 Site ID: 433252	BERGEN ST AND GRAND	SSW 0 - 1/8 (0.114 mi.)	O108	31
761-63 BERGEN ST	761-63 BERGEN ST	SW 0 - 1/8 (0.121 mi.)	J119	33

Date Closed: 1991-11-04 Spill Number: 9108309 Site ID: 75836				
761 BERGEN ST Date Closed: 1993-06-15 Spill Number: 9303392 Site ID: 187765	761 BERGEN ST	SW 0 - 1/8 (0.121 mi.)	J120	33
G & B COLLISION Date Closed: 2009-08-27 Spill Number: 0901676 Site ID: 413684	569 GRAND AVE	SSW 0 - 1/8 (0.123 mi.)	O127	35

Lower Elevation	Address	Direction / Distance	Map ID	Page
CITY RESTAURANT SUPL Date Closed: 2015-11-04 Spill Number: 1508133 Site ID: 515704	1006 ATLANTIC AVE	NE 0 - 1/8 (0.012 mi.)	A4	8
COMMERCIAL SITE Date Closed: 2015-11-09 Spill Number: 1508179 Site ID: 515753	1006 ATLANTIC AVE	NE 0 - 1/8 (0.012 mi.)	A5	9
UNKNOWN BUILDING Date Closed: 2016-02-09 Spill Number: 1508180 Site ID: 515754	1006 ATLANTIC AVE	NE 0 - 1/8 (0.012 mi.)	A6	9
OER SITE- 16CVCP066K Date Closed: 2017-06-30 Spill Number: 1507933 Site ID: 515490	925-927 ATLANTIC AVE	NW 0 - 1/8 (0.062 mi.)	E40	16
50 REALTY CO Date Closed: 1994-06-23 Spill Number: 9404084 Site ID: 255525	***50 LEFFERTS AVE***	***NNW 0 - 1/8 (0.088 mi.)***	***E79***	***24***

Other Ascertainable Records

RCRA NonGen / NLR: A review of the RCRA NonGen / NLR list, as provided by EDR, and dated 03/01/2018 has revealed that there are 122 RCRA NonGen / NLR sites within approximately 0.25 miles of the target property.

Equal/Higher Elevation	Address	Direction / Distance	Map ID	Page
CON EDISON SERVICE B EPA ID:: NYP004528824	***548 GRAND AVE***	***SW 0 - 1/8 (0.024 mi.)***	***A9***	***9***
CON EDISON MANHOLE: EPA ID:: NYP004486189	1008 ATLANTIC AVE FR	E 0 - 1/8 (0.037 mi.)	B14	11
CON EDISON SERVICE B EPA ID:: NYP004421822	***535 GRAND AVE***	***SSW 0 - 1/8 (0.042 mi.)***	***C21***	***12***
CON EDISON	***823 DEAN ST***	***SW 0 - 1/8 (0.067 mi.)***	***F42***	***16***

EPA ID:: NYP004418273				
CON EDISON EPA ID:: NYP004779039	***817 DEAN ST FRONT OF***	***WSW 0 - 1/8 (0.074 mi.)***	***F52***	***19***
CON EDISON EPA ID:: NYP004770814	***897 DEAN ST***	***SSE 0 - 1/8 (0.082 mi.)***	***H66***	***22***
CON EDISON SERVICE B EPA ID:: NYP004487898	***948 ATLANTIC AVE FRO***	***WNW 0 - 1/8 (0.083 mi.)***	***I70***	***22***
CON EDISON EPA ID:: NYP004433181	***915 DEAN ST***	***SE 0 - 1/8 (0.105 mi.)***	***H96***	***28***
G & B AUTO COLLISION EPA ID:: NYR000061044	***773 BERGEN ST***	***SSW 0 - 1/8 (0.105 mi.)***	***J98***	***28***
CON EDISON EPA ID:: NYP004773487	757 BERGEN ST	SW 0 - 1/8 (0.122 mi.)	J122	34
CON EDISON SERVICE B EPA ID:: NYP004569075	***601 WASHINGTON AVE***	***W 1/8 - 1/4 (0.126 mi.)***	***N131***	***35***
CON EDISON MANHOLE: EPA ID:: NYP004340543	***611 WASHINGTON AVE***	***WSW 1/8 - 1/4 (0.127 mi.)***	***N133***	***36***
CON EDISON SERVICE B EPA ID:: NYP004542197	***790 BERGEN ST***	***S 1/8 - 1/4 (0.127 mi.)***	***O135***	***36***
HOLY LAND IRON WORKS EPA ID:: NYR000072736	***825 BERGEN ST***	***SSE 1/8 - 1/4 (0.128 mi.)***	***R136***	***37***
CON EDISON MANHOLE: EPA ID:: NYP004544086	806 BERGEN CT	S 1/8 - 1/4 (0.131 mi.)	R141	38
CON EDISON SERVICE B EPA ID:: NYP004398640	***625 WASHINGTON AVE***	***WSW 1/8 - 1/4 (0.132 mi.)***	***J143***	***38***
CON EDISON EPA ID:: NYP004732475	***DEAN ST & WASHINGTON***	***WSW 1/8 - 1/4 (0.135 mi.)***	***N149***	***40***
CON EDISON EPA ID:: NYP004772075	***579 WASHINGTON AVE***	***W 1/8 - 1/4 (0.138 mi.)***	***N153***	***41***
CON EDISON SERVICE B EPA ID:: NYP004542213	***818 BERGEN ST***	***S 1/8 - 1/4 (0.142 mi.)***	***R159***	***42***
BELL ATLANTIC-NY EPA ID:: NYP000934638	***CLASSON AVE/PACIFIC***	***ESE 1/8 - 1/4 (0.144 mi.)***	***M161***	***43***
CON EDISON MANHOLE: EPA ID:: NYP004288999	***CLASSON AVE & PACIFI***	***ESE 1/8 - 1/4 (0.144 mi.)***	***M162***	***43***
CON EDISON MANHOLE 6 EPA ID:: NYP004140166	***BERGEN ST AND WASHIN***	***SW 1/8 - 1/4 (0.150 mi.)***	***U170***	***45***
CON EDISON SERVICE B EPA ID:: NYP004398632	***BERGEN ST & WASHINGT***	***SW 1/8 - 1/4 (0.150 mi.)***	***U172***	***45***
CON EDISON SERVICE B EPA ID:: NYP004417267	***650 WASHINGTON AVE***	***WSW 1/8 - 1/4 (0.152 mi.)***	***175***	***46***
CON EDISON EPA ID:: NYP004732467	***771 DEAN ST***	***WSW 1/8 - 1/4 (0.152 mi.)***	***N177***	***46***
CON ED - MH 2947 EPA ID:: NYP004010419	***DEAN ST & CLASSON***	***SE 1/8 - 1/4 (0.156 mi.)***	***W189***	***49***
CON EDISON MANHOLE:	***CLASSON AVE & DEAN S***	***SE 1/8 - 1/4 (0.156 mi.)***	***W191***	***50***

EPA ID:: NYP004256988				
BELL ATLANTIC-NY	***DEAN ST/CLASSON AVE***	***SE 1/8 - 1/4 (0.156 mi.)***	***W192***	***50***
EPA ID:: NYP000933770				
CON EDISON SERVICE B	642 CLASSON AVE	SE 1/8 - 1/4 (0.158 mi.)	W194	50
EPA ID:: NYP004528832				
CON EDISON SERVICE B	***649 WASHINGTON AVE***	***SW 1/8 - 1/4 (0.160 mi.)***	***U200***	***52***
EPA ID:: NYP004416111				
CON EDISON SERVICE B	***365 ST MARKS AVE***	***SSW 1/8 - 1/4 (0.166 mi.)***	***Z208***	***54***
EPA ID:: NYP004417283				
CON EDISON SERVICE B	***355 ST MARKS AVE***	***SSW 1/8 - 1/4 (0.170 mi.)***	***Z215***	***56***
EPA ID:: NYP004311445				
PACIFIC AUTO BODY	***1048 PACIFIC ST***	***ESE 1/8 - 1/4 (0.170 mi.)***	***216***	***56***
EPA ID:: NYR000005728				
CON EDISON MANHOLE 6	BERGEN ST & CLASSON	SSE 1/8 - 1/4 (0.184 mi.)	W238	61
EPA ID:: NYP004142899				
CON EDISON	***UNDERHILL AVE & DEAN***	***W 1/8 - 1/4 (0.185 mi.)***	***AE241***	***62***
EPA ID:: NYP004758314				
CON EDISON SERVICE B	***400 ST MARKS AVE***	***S 1/8 - 1/4 (0.191 mi.)***	***AC257***	***65***
EPA ID:: NYP004409892				
CON EDISON SERVICE B	***364 ST MARKS AVE***	***SSW 1/8 - 1/4 (0.193 mi.)***	***Z259***	***66***
EPA ID:: NYP004418281				
NYC DEP	***333 ST MARKS AVE***	***SW 1/8 - 1/4 (0.196 mi.)***	***U266***	***67***
EPA ID:: NYP003663275				
CON EDISON SERVICE B	***420 ST MARKS AVE***	***S 1/8 - 1/4 (0.199 mi.)***	***AC268***	***68***
EPA ID:: NYP004409868				
CON EDISON SERVICE B	422 ST MARKS AVE	S 1/8 - 1/4 (0.200 mi.)	AC270	68
EPA ID:: NYP004530143				
CON EDISON SERVICE B	424 ST MARKS AVE	S 1/8 - 1/4 (0.202 mi.)	AC273	69
EPA ID:: NYP004534871				
REGENCY SILVER INC	***52-58 UNDERHILL AVE***	***WSW 1/8 - 1/4 (0.205 mi.)***	***AE280***	***70***
EPA ID:: NYD001556273				
CON EDISON SERVICE B	***UNDERHILL AVE & BERG***	***WSW 1/8 - 1/4 (0.209 mi.)***	***AK286***	***72***
EPA ID:: NYP004395273				
CON EDISON SERVICE B	***UNDERHILL AVE & BERG***	***WSW 1/8 - 1/4 (0.209 mi.)***	***AK287***	***72***
EPA ID:: NYP004395281				
CON EDISON SERVICE B	692 WASHINGTON AVE	SW 1/8 - 1/4 (0.211 mi.)	AF290	73
EPA ID:: NYP004562807				
CON EDISON SERVICE B	***702 WASHINGTON AVE***	***SSW 1/8 - 1/4 (0.224 mi.)***	***AF324***	***80***
EPA ID:: NYP004422481				
CON EDISON MANHOLE:	***736 DEAN ST***	***W 1/8 - 1/4 (0.226 mi.)***	***AE326***	***81***
EPA ID:: NYP004418208				
CON EDISON	***ST MARKS & CLASSON A***	***SSE 1/8 - 1/4 (0.229 mi.)***	***AQ332***	***82***
EPA ID:: NYP004759262				
CON EDISON MANHOLE:	ST MARKS & CLASSON A	SSE 1/8 - 1/4 (0.229 mi.)	AQ333	82
EPA ID:: NYP004291373				
CON EDISON SERVICE B	CLASSON AVE & ST MAR	SSE 1/8 - 1/4 (0.229 mi.)	AQ338	83

EPA ID:: NYP004531364				
CON EDISON EPA ID:: NYP004833352	SAINT MARKS AVE & CL	SSE 1/8 - 1/4 (0.229 mi.)	AQ339	84
CON EDISON SERVICE B EPA ID:: NYP004421814	***986 DEAN ST***	***SE 1/8 - 1/4 (0.230 mi.)***	***AM342***	***84***
CON EDISON SERVICE B EPA ID:: NYP004418422	***1082 PACIFIC ST***	***ESE 1/8 - 1/4 (0.237 mi.)***	***AN349***	***86***
NYC DEPT OF ED - PUB EPA ID:: NYR000182832	***80 UNDERHILL AVE***	***WSW 1/8 - 1/4 (0.237 mi.)***	***AK352***	***87***
CON EDISON EPA ID:: NYP004779765	***721 DEAN ST***	***W 1/8 - 1/4 (0.246 mi.)***	***AV372***	***91***
CON EDISON SERVICE B EPA ID:: NYP004422614	***1061 ATLANTIC AVE***	***E 1/8 - 1/4 (0.249 mi.)***	***378***	***92***

Lower Elevation	Address	Direction / Distance	Map ID	Page
ATLANTIC ARMATURE CO EPA ID:: NYD078165388	***990 ATLANTIC AVE***	***NNE 0 - 1/8 (0.009 mi.)***	***A3***	***8***
SAIKA AUTO INTL INC EPA ID:: NYR000054635	***980 ATLANTIC AVE***	***NW 0 - 1/8 (0.027 mi.)***	***A10***	***10***
CON EDISON SERVICE B EPA ID:: NYP004422598	***1016 ATLANTIC AVE***	***E 0 - 1/8 (0.030 mi.)***	***A11***	***10***
CON EDISON SERVICE B EPA ID:: NYP004557484	***970 ATLANTIC AVE***	***WNW 0 - 1/8 (0.041 mi.)***	***A18***	***12***
CON EDISON SERVICE B EPA ID:: NYP004487880	***927 ATLANTIC AVE FRO***	***NW 0 - 1/8 (0.062 mi.)***	***E39***	***16***
PEP BOYS 575 EPA ID:: NYR000046185	***975-983 ATLANTIC AVE***	***ENE 0 - 1/8 (0.067 mi.)***	***D45***	***17***
CON EDISON SERVICE B EPA ID:: NYP004535639	56 LEFEFRTS PL	N 0 - 1/8 (0.077 mi.)	E56	20
CON EDISON SERVICE B EPA ID:: NYP004535647	62 LEFFERTS PL	N 0 - 1/8 (0.080 mi.)	E62	21
CON EDISON SERVICE B EPA ID:: NYP004535621	***90 LEFFERTS PL***	***NE 0 - 1/8 (0.086 mi.)***	***D72***	***23***
CON EDISON SERVICE B EPA ID:: NYP004535654	52 LEFFERTS PL	NNW 0 - 1/8 (0.086 mi.)	E75	24
CON EDISON SERVICE B EPA ID:: NYP004536264	***498 GRAND AVE***	***N 0 - 1/8 (0.101 mi.)***	***K89***	***26***
CON EDISON SERVICE B EPA ID:: NYP004439469	***85 LEFFERTS PL***	***NE 0 - 1/8 (0.105 mi.)***	***L97***	***28***
CON EDISON SERVICE B EPA ID:: NYP004535670	***89 LEFFERTS PL***	***NE 0 - 1/8 (0.110 mi.)***	***L102***	***29***
CON EDISON SERVICE B EPA ID:: NYP004439444	***105 LEFFERTS PL***	***NE 0 - 1/8 (0.117 mi.)***	***L115***	***32***
SERVICE STATION EPA ID:: NYD000798959	***1013 ATLANTIC AVE &***	***E 1/8 - 1/4 (0.129 mi.)***	***Q137***	***37***
CON EDISON SERVICE B	***113 LEFFERTS PL***	***NE 1/8 - 1/4 (0.129 mi.)***	***S138***	***37***

EPA ID:: NYP004439451				
CON EDISON EPA ID:: NYP004845737	***918 ATLANTIC AVE***	***WNW 1/8 - 1/4 (0.142 mi.)***	***T156***	***41***
CON EDISON EPA ID:: NYP004761953	CLASSON AVE & LEFFER	ENE 1/8 - 1/4 (0.150 mi.)	S166	44
CON EDISON EPA ID:: NYP004738746	***CLASSON AVE & LEFFER***	***ENE 1/8 - 1/4 (0.150 mi.)***	***S169***	***45***
CON EDISON SERVICE B EPA ID:: NYP004536256	***134 LEFFERTS PL***	***ENE 1/8 - 1/4 (0.153 mi.)***	***X182***	***48***
CON EDISON SERVICE B EPA ID:: NYP004414439	***595 CLASSON AVE OPPO***	***E 1/8 - 1/4 (0.155 mi.)***	***X187***	***49***
CON ED MH 2968 EPA ID:: NYP004005260	***GRAND ST & FULTON ST***	***N 1/8 - 1/4 (0.158 mi.)***	***Y195***	***51***
CON ED - M/H 2968 EPA ID:: NYP004007332	***FULTON ST & GRAND AV***	***N 1/8 - 1/4 (0.158 mi.)***	***Y196***	***51***
CON ED - V 2968 EPA ID:: NYP004002986	***GRAND ST & FULTON ST***	***N 1/8 - 1/4 (0.158 mi.)***	***Y197***	***51***
CON EDISON SERVICE B EPA ID:: NYP004424248	***1090 ATLANTIC AVE***	***E 1/8 - 1/4 (0.161 mi.)***	***Q201***	***52***
CON EDISON MANHOLE: EPA ID:: NYP004484879	***1090 ATLANTIC AVE FR***	***E 1/8 - 1/4 (0.161 mi.)***	***Q202***	***52***
CON EDISON SERVICE B EPA ID:: NYP004313383	***ST JAMES PL & LEFFER***	***NW 1/8 - 1/4 (0.162 mi.)***	***P205***	***53***
CON EDISON EPA ID:: NYP004747093	***288 ST JAMES***	***NW 1/8 - 1/4 (0.167 mi.)***	***P209***	***54***
CON EDISON SERVICE B EPA ID:: NYP004424230	***1027 ATLANTIC AVE***	***E 1/8 - 1/4 (0.168 mi.)***	***X211***	***55***
CON EDISON SERVICE B EPA ID:: NYP004429072	***573 CLASSON AVE***	***ENE 1/8 - 1/4 (0.168 mi.)***	***S212***	***55***
CON EDISON EPA ID:: NYP004201406	***ATLANTIC AVE & WASHI***	***WNW 1/8 - 1/4 (0.172 mi.)***	***T218***	***57***
CON EDISON MANHOLE 2 EPA ID:: NYP004207175	***WASHINGTON AVE & ATL***	***WNW 1/8 - 1/4 (0.172 mi.)***	***T219***	***57***
CON EDISON SERVICE B EPA ID:: NYP004574265	1069 FULTON ST	NE 1/8 - 1/4 (0.172 mi.)	AB220	57
CON EDISON MANHOLE 2 EPA ID:: NYP004143830	CLASSON AVE & FULTON	NE 1/8 - 1/4 (0.176 mi.)	S223	58
CON EDISON EPA ID:: NYP004160610	***SW COR CLASSON AVE &***	***NE 1/8 - 1/4 (0.176 mi.)***	***S225***	***58***
CON EDISON EPA ID:: NYP004183638	***FULTON ST & CLASSON***	***NE 1/8 - 1/4 (0.177 mi.)***	***S227***	***59***
CON EDISON MANHOLE: EPA ID:: NYP004267118	***CLASSON AVE & FULTON***	***NE 1/8 - 1/4 (0.177 mi.)***	***S228***	***59***
CON EDISON EPA ID:: NYP004741716	FULTON ST & CLASSON	NE 1/8 - 1/4 (0.177 mi.)	S229	59
CON EDISON MANHOLE:	***PUTNAM AVE & GRAND A***	***N 1/8 - 1/4 (0.179 mi.)***	***Y234***	***60***

EPA ID:: NYP004410825				
NYNEX-MANHOLE	***FULTON ST & CAMBRIDG***	***NNW 1/8 - 1/4 (0.185 mi.)***	***AA244***	***63***
EPA ID:: NYP000922682				
PUTNAM COURT LP	***36-44 PUTNAM AVE***	***NNE 1/8 - 1/4 (0.189 mi.)***	***V248***	***63***
EPA ID:: NYR000189340				
CON EDISON	***1085 FULTON ST***	***NE 1/8 - 1/4 (0.194 mi.)***	***AB263***	***66***
EPA ID:: NYP004727996				
CON EDISON SERVICE B	***1037 ATLANTIC AVE***	***E 1/8 - 1/4 (0.195 mi.)***	***AG265***	***67***
EPA ID:: NYP004422606				
CON EDISON SERVICE B	***897 PACIFIC ST***	***WNW 1/8 - 1/4 (0.203 mi.)***	***AI278***	***70***
EPA ID:: NYP004410957				
CON EDISON MANHOLE:	***580 WASHINGTON AVE O***	***WNW 1/8 - 1/4 (0.205 mi.)***	***AH281***	***70***
EPA ID:: NYP004313631				
CON EDISON SERVICE B	***444 GRAND AVE***	***N 1/8 - 1/4 (0.209 mi.)***	***284***	***71***
EPA ID:: NYP004311403				
CON EDISON SERVICE B	***1101 FULTON ST***	***ENE 1/8 - 1/4 (0.212 mi.)***	***AD291***	***73***
EPA ID:: NYP004561809				
CON EDISON	***572 WASHINGTON AVE***	***NW 1/8 - 1/4 (0.213 mi.)***	***AH294***	***74***
EPA ID:: NYP004781969				
CON EDISON	***535 CLASSON AVE***	***NE 1/8 - 1/4 (0.215 mi.)***	***AB297***	***74***
EPA ID:: NYP004741914				
CON EDISON SERVICE B	531 WASHINTON AVE	NW 1/8 - 1/4 (0.216 mi.)	AH302	75
EPA ID:: NYP004573283				
CON EDISON MANHOLE:	***531 WASHINGTON AVE***	***NW 1/8 - 1/4 (0.216 mi.)***	***AH303***	***76***
EPA ID:: NYP004311809				
VANCO ENVIRONMENTAL	***1045 ATLANTIC AVE***	***E 1/8 - 1/4 (0.219 mi.)***	***AG308***	***77***
EPA ID:: NYD980759435				
CON EDISON	CLAVER PL & FULTON S	ENE 1/8 - 1/4 (0.220 mi.)	AD315	78
EPA ID:: NYP004774949				
CON EDISON	FULTON ST & CLAVER P	ENE 1/8 - 1/4 (0.220 mi.)	AD316	79
EPA ID:: NYP004773537				
CON EDISON	853 ATLANTIC AVE	WNW 1/8 - 1/4 (0.223 mi.)	AH321	80
EPA ID:: NYP004837423				
CON EDISON SERVICE B	***887 PACIFIC ST***	***WNW 1/8 - 1/4 (0.226 mi.)***	***AI325***	***80***
EPA ID:: NYP004418299				
CON EDISON	***40 CLAVER ST***	***NE 1/8 - 1/4 (0.227 mi.)***	***AD328***	***81***
EPA ID:: NYP004736849				
CON EDISON SERVICE B	***885 PACIFIC ST***	***WNW 1/8 - 1/4 (0.229 mi.)***	***AI340***	***84***
EPA ID:: NYP004410965				
TARMAC AUTO BODY CEN	***1053 ATLANTIC AVE***	***E 1/8 - 1/4 (0.233 mi.)***	***AG344***	***85***
EPA ID:: NYR000099820				
CON EDISON SERVICE B	***61 IRVING PL***	***NNE 1/8 - 1/4 (0.236 mi.)***	***AR347***	***85***
EPA ID:: NYP004368577				
CON EDISON SERVICE B	***198 LEFFERTS PL***	***E 1/8 - 1/4 (0.241 mi.)***	***AL358***	***88***
EPA ID:: NYP004407276				
CON EDISON SERVICE B	***181 LEFFERTS PL***	***E 1/8 - 1/4 (0.241 mi.)***	***AL360***	***88***

EPA ID:: NYP004421566				
CON EDISON	***28 CLAVER PL***	***ENE 1/8 - 1/4 (0.242 mi.)***	***AT362***	***89***
EPA ID:: NYP004775169				
CON EDISON	551 WAVERLY AVE	WNW 1/8 - 1/4 (0.243 mi.)	AH368	90
EPA ID:: NYP004885170				
CON EDISON SERVICE B	70 DOWNING ST	N 1/8 - 1/4 (0.248 mi.)	AJ376	92
EPA ID:: NYP004484382				
CON EDISON SERVICE B	***544 WASHINGTON AVE***	***NW 1/8 - 1/4 (0.249 mi.)***	***379***	***93***
EPA ID:: NYP004308284				

NY DRYCLEANERS: A review of the NY DRYCLEANERS list, as provided by EDR, and dated 03/07/2018 has revealed that there is 1 NY DRYCLEANERS site within approximately 0.25 miles of the target property.

Lower Elevation	Address	Direction / Distance	Map ID	Page
MEGA CLEANERS	916 FULTON STREET	NW 1/8 - 1/4 (0.242 mi.)	AO365	90
Facility Id: 2-6103-00192				

NY E DESIGNATION: A review of the NY E DESIGNATION list, as provided by EDR, and dated 06/06/2018 has revealed that there are 26 NY E DESIGNATION sites within approximately 0.125 miles of the target property.

Equal/Higher Elevation	Address	Direction / Distance	Map ID	Page
LOT 48,TAXBLOCK 1140	765 BERGEN STREET	SW 0 - 1/8 (0.116 mi.)	J114	32

Lower Elevation	Address	Direction / Distance	Map ID	Page
LOT 80,TAXBLOCK 2019	963 ATLANTIC AVENUE	NE 0 - 1/8 (0.046 mi.)	D22	13
LOT 1,TAXBLOCK 2019	481 GRAND AVENUE	NNE 0 - 1/8 (0.048 mi.)	A24	13
LOT 57,TAXBLOCK 2018	***927 ATLANTIC AVENUE***	***NW 0 - 1/8 (0.049 mi.)***	***A25***	***13***
LOT 46,TAXBLOCK 2018	506 GRAND AVENUE	NNW 0 - 1/8 (0.051 mi.)	A26	13
LOT 54,TAXBLOCK 2018	933 ATLANTIC AVENUE	NNW 0 - 1/8 (0.053 mi.)	E27	13
LOT 55,TAXBLOCK 2018	931 ATLANTIC AVENUE	NNW 0 - 1/8 (0.055 mi.)	E28	14
LOT 56,TAXBLOCK 2018	929 ATLANTIC AVENUE	NNW 0 - 1/8 (0.057 mi.)	E30	14
LOT 75,TAXBLOCK 2019	967 ATLANTIC AVENUE	ENE 0 - 1/8 (0.062 mi.)	D36	15
LOT 59,TAXBLOCK 2018	923 ATLANTIC AVENUE	NW 0 - 1/8 (0.067 mi.)	E47	18
LOT 60,TAXBLOCK 2018	921 ATLANTIC AVENUE	NW 0 - 1/8 (0.071 mi.)	E51	19
LOT 61,TAXBLOCK 2018	919 ATLANTIC AVENUE	NW 0 - 1/8 (0.074 mi.)	E55	19
LOT 62,TAXBLOCK 2018	917 ATLANTIC AVENUE	NW 0 - 1/8 (0.078 mi.)	E59	20
CON EDISON	***983 ATLANTIC AVE***	***ENE 0 - 1/8 (0.080 mi.)***	***G63***	***21***
LOT 63,TAXBLOCK 2018	915 ATLANTIC AVENUE	NW 0 - 1/8 (0.083 mi.)	E69	22
LOT 64,TAXBLOCK 2018	911 ATLANTIC AVENUE	NW 0 - 1/8 (0.089 mi.)	E82	25
LOT 67,TAXBLOCK 2018	905 ATLANTIC AVENUE	NW 0 - 1/8 (0.099 mi.)	I87	26
LOT 60,TAXBLOCK 2019	999 ATLANTIC AVENUE	E 0 - 1/8 (0.104 mi.)	G92	27
LOT 1,TAXBLOCK 2018	281 ST JAMES PLACE	NW 0 - 1/8 (0.108 mi.)	I99	29
LOT 101,TAXBLOCK 201	279 ST JAMES PLACE	NW 0 - 1/8 (0.112 mi.)	I106	30
LOT 2,TAXBLOCK 2018	277 ST JAMES PLACE	NW 0 - 1/8 (0.115 mi.)	I110	31
1007 ATLANTIC AVENUE	***1007 ATLANTIC AVE***	***E 0 - 1/8 (0.116 mi.)***	***G111***	***31***
LOT 3,TAXBLOCK 2018	275 ST JAMES PLACE	NW 0 - 1/8 (0.117 mi.)	P117	33
LOT 4,TAXBLOCK 2018	273 ST JAMES PLACE	NW 0 - 1/8 (0.120 mi.)	P118	33

EXECUTIVE SUMMARY

Lower Elevation	Address	Direction / Distance	Map ID	Page
LOT 5,TAXBLOCK 2018	271 ST JAMES PLACE	NW 0 - 1/8 (0.121 mi.)	P121	33
LOT 6,TAXBLOCK 2018	269 ST JAMES PLACE	NW 0 - 1/8 (0.123 mi.)	P126	34

NY MANIFEST: A review of the NY MANIFEST list, as provided by EDR, and dated 07/01/2018 has revealed that there are 173 NY MANIFEST sites within approximately 0.25 miles of the target property.

Equal/Higher Elevation	Address	Direction / Distance	Map ID	Page
CON EDISON EPA ID: NYP004528824	548 GRAND AVE	SW 0 - 1/8 (0.024 mi.)	A8	9
CON EDISON EPA ID: NYP004486189	1008 ATLANTIC AVE FR	E 0 - 1/8 (0.037 mi.)	B15	11
CON EDISON SERVICE B EPA ID: NYP004421822	***535 GRAND AVE***	***SSW 0 - 1/8 (0.042 mi.)***	***C21***	***12***
CON EDISON EPA ID: NYP004618575	934 PACIFIC ST	WSW 0 - 1/8 (0.057 mi.)	F32	14
CON EDISON EPA ID: NYP004642094	932 PACIFIC ST	WSW 0 - 1/8 (0.061 mi.)	F35	15
CON EDISON EPA ID: NYP004418273	***823 DEAN ST***	***SW 0 - 1/8 (0.067 mi.)***	***F42***	***16***
CON EDISON EPA ID: NYP004405007	823 DEAN ST	SW 0 - 1/8 (0.067 mi.)	F43	17
CON EDISON EPA ID: NYP004768602	823 DEAN ST	SW 0 - 1/8 (0.067 mi.)	F44	17
CON EDISON EPA ID: NYP004779039	817 DEAN ST FRONT OF	WSW 0 - 1/8 (0.074 mi.)	F53	19
CON EDISON EPA ID: NYP004770814	897 DEAN ST	SSE 0 - 1/8 (0.082 mi.)	H67	22
CON EDISON EPA ID: NYP004774824	897 DEAN ST	SSE 0 - 1/8 (0.082 mi.)	H68	22
CON EDISON EPA ID: NYP004487898	948 ATLANTIC AVE FRO	WNW 0 - 1/8 (0.083 mi.)	I71	23
CON EDISON EPA ID: NYP004340550	1034 ATLANTIC AVE	ESE 0 - 1/8 (0.087 mi.)	G76	24
CON EDISON EPA ID: NYP004401907	1010 PACIFIC ST	SE 0 - 1/8 (0.088 mi.)	H81	25
CON EDISON EPA ID: NYP004775011	915 DEAN ST	SE 0 - 1/8 (0.105 mi.)	H94	27
CON EDISON EPA ID: NYP004770822	915 DEAN ST	SE 0 - 1/8 (0.105 mi.)	H95	28
CON EDISON EPA ID: NYP004433181	***915 DEAN ST***	***SE 0 - 1/8 (0.105 mi.)***	***H96***	***28***
G & B AUTO COLLISION EPA ID: NYR000061044	***773 BERGEN ST***	***SSW 0 - 1/8 (0.105 mi.)***	***J98***	***28***
CON EDISON	757 BERGEN ST	SW 0 - 1/8 (0.122 mi.)	J124	34

EPA ID: NYP004773487				
CON EDISON EPA ID: NYP004569475	601 WASHINGTON AVE	W 1/8 - 1/4 (0.126 mi.)	N132	36
CON EDISON MANHOLE: EPA ID: NYP004340543	***611 WASHINGTON AVE***	***WSW 1/8 - 1/4 (0.127 mi.)***	***N133***	***36***
CON EDISON EPA ID: NYP004542197	790 BERGEN ST	S 1/8 - 1/4 (0.127 mi.)	O134	36
CON EDISON EPA ID: NYP004544086	806 BERGEN CT	S 1/8 - 1/4 (0.131 mi.)	R140	38
CON EDISON SERVICE B EPA ID: NYP004398640	***625 WASHINGTON AVE***	***WSW 1/8 - 1/4 (0.132 mi.)***	***J143***	***38***
CON EDISON EPA ID: NYP004404117	625 WASHINGTON AVE	WSW 1/8 - 1/4 (0.132 mi.)	J144	39
CON EDISON EPA ID: NYP004404411	625 WASHINGTON AVE	WSW 1/8 - 1/4 (0.132 mi.)	J145	39
CON EDISON EPA ID: NYP004732475	DEAN ST & WASHINGTON	WSW 1/8 - 1/4 (0.135 mi.)	N150	40
CON EDISON EPA ID: NYP004636676 EPA ID: NYP004596490	***818 BERGEN ST***	***S 1/8 - 1/4 (0.142 mi.)***	***R158***	***42***
CON EDISON EPA ID: NYP004542213	818 BERGEN ST	S 1/8 - 1/4 (0.142 mi.)	R160	42
BELL ATLANTIC-NY EPA ID: NYP000934638	***CLASSON AVE/PACIFIC***	***ESE 1/8 - 1/4 (0.144 mi.)***	***M161***	***43***
CON EDISON MANHOLE: EPA ID: NYP004288999	***CLASSON AVE & PACIFI***	***ESE 1/8 - 1/4 (0.144 mi.)***	***M162***	***43***
CON EDISON EPA ID: NYP004692901	637 WASHINGTON AVE	SW 1/8 - 1/4 (0.147 mi.)	U163	43
CON EDISON MANHOLE 6 EPA ID: NYP004140166	***BERGEN ST AND WASHIN***	***SW 1/8 - 1/4 (0.150 mi.)***	***U170***	***45***
CON EDISON EPA ID: NYP004721767	WASHINGTON AVE & BER	SW 1/8 - 1/4 (0.150 mi.)	U171	45
CON EDISON SERVICE B EPA ID: NYP004398632	***BERGEN ST & WASHINGT***	***SW 1/8 - 1/4 (0.150 mi.)***	***U172***	***45***
CON EDISON SERVICE B EPA ID: NYP004417267	***650 WASHINGTON AVE***	***WSW 1/8 - 1/4 (0.152 mi.)***	***175***	***46***
CON EDISON EPA ID: NYP004732467	771 DEAN ST	WSW 1/8 - 1/4 (0.152 mi.)	N176	46
CON EDISON EPA ID: NYP004758322	UNDERHILL AVE & DEAN	WSW 1/8 - 1/4 (0.152 mi.)	N179	47
CON EDISON EPA ID: NYP004403010	656 WASHINGTON AVE	WSW 1/8 - 1/4 (0.155 mi.)	U186	48
CON EDISON EPA ID: NYP004684841	640 CLASSON AVE	SE 1/8 - 1/4 (0.155 mi.)	W188	49
CON ED - MH 2947 EPA ID: NYP004010419	***DEAN ST & CLASSON***	***SE 1/8 - 1/4 (0.156 mi.)***	***W189***	***49***
CON EDISON MANHOLE:	***CLASSON AVE & DEAN S***	***SE 1/8 - 1/4 (0.156 mi.)***	***W191***	***50***

EPA ID: NYP004256988				
BELL ATLANTIC-NY EPA ID: NYP000933770	***DEAN ST/CLASSON AVE***	***SE 1/8 - 1/4 (0.156 mi.)***	***W192***	***50***
CON EDISON EPA ID: NYP004528832 EPA ID: NYP004655320	642 CLASSON AVE	SE 1/8 - 1/4 (0.158 mi.)	W193	50
CON EDISON SERVICE B EPA ID: NYP004416111	***649 WASHINGTON AVE***	***SW 1/8 - 1/4 (0.160 mi.)***	***U200***	***52***
CON EDISON SERVICE B EPA ID: NYP004417283	***365 ST MARKS AVE***	***SSW 1/8 - 1/4 (0.166 mi.)***	***Z208***	***54***
CON EDISON SERVICE B EPA ID: NYP004311445	***355 ST MARKS AVE***	***SSW 1/8 - 1/4 (0.170 mi.)***	***Z215***	***56***
CON EDISON EPA ID: NYP004500955	734 BERGEN ST	WSW 1/8 - 1/4 (0.177 mi.)	U226	59
CON EDISON EPA ID: NYP004417275	674 WASHINGTON AVE	SW 1/8 - 1/4 (0.177 mi.)	U233	60
CON EDISON - SERVICE EPA ID: NYP004408969	***411 ST MARKS AVE***	***S 1/8 - 1/4 (0.180 mi.)***	***AC235***	***61***
CONSOLIDATED EDISON EPA ID: NYP004227611	BERGEN ST & CLASSON	SSE 1/8 - 1/4 (0.184 mi.)	W237	61
CONSOLIDATED EDISON EPA ID: NYP004142899	BERGEN ST & CLASSON	SSE 1/8 - 1/4 (0.184 mi.)	W239	61
CONSOLIDATED EDISON EPA ID: NYP004227629	BERGEN ST & CLASSON	SSE 1/8 - 1/4 (0.184 mi.)	W240	62
CON EDISON EPA ID: NYP004758314	UNDERHILL AVE & DEAN	W 1/8 - 1/4 (0.185 mi.)	AE243	62
CON EDISON EPA ID: NYP004409876	429 ST. MARKS AVE.	S 1/8 - 1/4 (0.188 mi.)	AC247	63
CON ED EPA ID: NYP004872160	ST MARKS AVE & WASHI	SW 1/8 - 1/4 (0.190 mi.)	AF251	64
CON ED EPA ID: NYP004874422	ST MARKS AVE & WASHI	SW 1/8 - 1/4 (0.190 mi.)	AF254	65
CON EDISON SERVICE B EPA ID: NYP004409892	***400 ST MARKS AVE***	***S 1/8 - 1/4 (0.191 mi.)***	***AC257***	***65***
CON EDISON EPA ID: NYP004601548	661 WASHINGTON AVE	SSW 1/8 - 1/4 (0.193 mi.)	Z258	65
CON EDISON SERVICE B EPA ID: NYP004418281	***364 ST MARKS AVE***	***SSW 1/8 - 1/4 (0.193 mi.)***	***Z259***	***66***
NYC DEP EPA ID: NYP003663275	***333 ST MARKS AVE***	***SW 1/8 - 1/4 (0.196 mi.)***	***U266***	***67***
CONSOLIDATED EDISON EPA ID: NYP004150520	333 SAINT MARKS PL	SW 1/8 - 1/4 (0.196 mi.)	U267	67
CON EDISON SERVICE B EPA ID: NYP004409868	***420 ST MARKS AVE***	***S 1/8 - 1/4 (0.199 mi.)***	***AC268***	***68***
CON EDISON EPA ID: NYP004406070	876 PACIFIC ST	W 1/8 - 1/4 (0.199 mi.)	AE269	68
CON EDISON	422 ST MARKS AVE	S 1/8 - 1/4 (0.200 mi.)	AC271	68

EPA ID: NYP004530143				
CON EDISON EPA ID: NYP004534871	424 ST MARKS AVE	S 1/8 - 1/4 (0.202 mi.)	AC272	68
CON EDISON EPA ID: NYP004714622	874 PACIFIC ST	W 1/8 - 1/4 (0.204 mi.)	AI279	70
CON EDISON EPA ID: NYP004332987	745 DEAN ST	W 1/8 - 1/4 (0.209 mi.)	AE285	72
CON EDISON SERVICE B EPA ID: NYP004395273	***UNDERHILL AVE & BERG***	***WSW 1/8 - 1/4 (0.209 mi.)***	***AK286***	***72***
CON EDISON SERVICE B EPA ID: NYP004395281	***UNDERHILL AVE & BERG***	***WSW 1/8 - 1/4 (0.209 mi.)***	***AK287***	***72***
CON EDISON EPA ID: NYP004658415	434 ST MARKS AV	S 1/8 - 1/4 (0.210 mi.)	AC288	72
CON EDISON EPA ID: NYP004562807	692 WASHINGTON AVE	SW 1/8 - 1/4 (0.211 mi.)	AF289	73
CON EDISON SERVICE B EPA ID: NYP004422481	***702 WASHINGTON AVE***	***SSW 1/8 - 1/4 (0.224 mi.)***	***AF324***	***80***
CON EDISON MANHOLE: EPA ID: NYP004418208	***736 DEAN ST***	***W 1/8 - 1/4 (0.226 mi.)***	***AE326***	***81***
CON EDISON EPA ID: NYP004531364	CLASSON AVE & ST MAR	SSE 1/8 - 1/4 (0.229 mi.)	AQ331	82
CON EDISON EPA ID: NYP004759262	ST MARKS & CLASSON A	SSE 1/8 - 1/4 (0.229 mi.)	AQ335	83
CON EDISON EPA ID: NYP004601589	ST MARKS AVE & CLASS	SSE 1/8 - 1/4 (0.229 mi.)	AQ336	83
CON EDISON SERVICE B EPA ID: NYP004421814	***986 DEAN ST***	***SE 1/8 - 1/4 (0.230 mi.)***	***AM342***	***84***
CON EDISON SERVICE B EPA ID: NYP004418422	***1082 PACIFIC ST***	***ESE 1/8 - 1/4 (0.237 mi.)***	***AN349***	***86***
CON EDISON EPA ID: NYP004599320	391 PROSPECT PL	SSW 1/8 - 1/4 (0.237 mi.)	AS350	86
CON EDISON EPA ID: NYP004587515	391 PROSPECT PL	SSW 1/8 - 1/4 (0.237 mi.)	AS351	86
NYC DEPT OF ED - PUB EPA ID: NYR000182832	***80 UNDERHILL AVE***	***WSW 1/8 - 1/4 (0.237 mi.)***	***AK352***	***87***
CON EDISON EPA ID: NYP004779765	721 DEAN ST	W 1/8 - 1/4 (0.246 mi.)	AV373	91
CON ED EPA ID: NYP004806113	359 PROSPECT PL & WA	SW 1/8 - 1/4 (0.249 mi.)	AS377	92
CON EDISON SERVICE B EPA ID: NYP004422614	***1061 ATLANTIC AVE***	***E 1/8 - 1/4 (0.249 mi.)***	***378***	***92***

Lower Elevation	Address	Direction / Distance	Map ID	Page
SAIKA AUTO INTL INC EPA ID: NYR000054635	***980 ATLANTIC AVE***	***NW 0 - 1/8 (0.027 mi.)***	***A10***	***10***
CON EDISON SERVICE B	***1016 ATLANTIC AVE***	***E 0 - 1/8 (0.030 mi.)***	***A11***	***10***

EPA ID: NYP004422598				
CON EDISON EPA ID: NYP004557484	970 ATLANTIC AVE	WNW 0 - 1/8 (0.041 mi.)	A19	12
LOT 57,TAXBLOCK 2018 EPA ID: NYP004487880	***927 ATLANTIC AVENUE***	***NW 0 - 1/8 (0.049 mi.)***	***A25***	***13***
CON EDISON - MANHOLE EPA ID: NYP004182952	***960 ATLANTIC AVENUE***	***WNW 0 - 1/8 (0.057 mi.)***	***E29***	***14***
PEP BOYS 575 EPA ID: NYR000046185	975-983 ATLANTIC AVE	ENE 0 - 1/8 (0.067 mi.)	D46	17
CON EDISON EPA ID: NYP004535639	56 LEFEFRTS PL	N 0 - 1/8 (0.077 mi.)	E58	20
CON EDISON EPA ID: NYP004535347	62 LEFFERTS PL	N 0 - 1/8 (0.080 mi.)	E61	21
CON EDISON EPA ID: NYP004649331	***983 ATLANTIC AVE***	***ENE 0 - 1/8 (0.080 mi.)***	***G63***	***21***
CON EDISON EPA ID: NYP004608220	985 ATLANTIC AVE	ENE 0 - 1/8 (0.081 mi.)	G64	21
CON EDISON EPA ID: NYP004535621	90 LEFFERTS PL	NE 0 - 1/8 (0.086 mi.)	D73	23
CON EDISON EPA ID: NYP004535654	52 LEFFERTS PL	NNW 0 - 1/8 (0.086 mi.)	E74	23
CON EDISON EPA ID: NYP004595864	940 ATLANTIC AVE	WNW 0 - 1/8 (0.100 mi.)	I88	26
CON EDISON EPA ID: NYP004536264	498 GRAND AVE	N 0 - 1/8 (0.101 mi.)	K90	27
CON EDISON SERVICE B EPA ID: NYP004439469	***85 LEFFERTS PL***	***NE 0 - 1/8 (0.105 mi.)***	***L97***	***28***
CON EDISON EPA ID: NYP004535670	89 LEFFERTS PL	NE 0 - 1/8 (0.110 mi.)	L101	29
1007 ATLANTIC AVENUE EPA ID: NYD980757900	***1007 ATLANTIC AVE***	***E 0 - 1/8 (0.116 mi.)***	***G111***	***31***
CON EDISON SERVICE B EPA ID: NYP004439444	***105 LEFFERTS PL***	***NE 0 - 1/8 (0.117 mi.)***	***L115***	***32***
CON EDISON SERVICE B EPA ID: NYP004439451	***113 LEFFERTS PL***	***NE 1/8 - 1/4 (0.129 mi.)***	***S138***	***37***
CON EDISON EPA ID: NYP004567954 EPA ID: NYP004618906	113 LEFFERTS PL	NE 1/8 - 1/4 (0.129 mi.)	S139	38
CON EDISON EPA ID: NYP004587762	460 GRANT AVE	N 1/8 - 1/4 (0.141 mi.)	K154	41
CON EDISON EPA ID: NYP004845737	918 ATLANTIC AVE	WNW 1/8 - 1/4 (0.142 mi.)	T157	42
MTA NYCT - DOWNING S EPA ID: NYR000224782	DOWNING & FULTON ST	NNE 1/8 - 1/4 (0.149 mi.)	V164	43
CON EDISON EPA ID: NYP004738756	CLASSON AVE & LEFFER	ENE 1/8 - 1/4 (0.150 mi.)	S167	44
CON EDISON	CLASSON AVE & LEFFER	ENE 1/8 - 1/4 (0.150 mi.)	S168	44

EPA ID: NYP004761953				
CON EDISON EPA ID: NYP004576286	***976 FULTON ST***	***NNW 1/8 - 1/4 (0.151 mi.)***	***K173***	***46***
CON EDISON EPA ID: NYP004536256	134 LEFFERTS PL	ENE 1/8 - 1/4 (0.153 mi.)	X181	47
CON EDISON SERVICE B EPA ID: NYP004414439	***595 CLASSON AVE OPPO***	***E 1/8 - 1/4 (0.155 mi.)***	***X187***	***49***
CON ED MH 2968 EPA ID: NYP004005260	***GRAND ST & FULTON ST***	***N 1/8 - 1/4 (0.158 mi.)***	***Y195***	***51***
CON ED - M/H 2968 EPA ID: NYP004007332	***FULTON ST & GRAND AV***	***N 1/8 - 1/4 (0.158 mi.)***	***Y196***	***51***
CON ED - V 2968 EPA ID: NYP004002986	***GRAND ST & FULTON ST***	***N 1/8 - 1/4 (0.158 mi.)***	***Y197***	***51***
CON EDISON SERVICE B EPA ID: NYP004424248	***1090 ATLANTIC AVE***	***E 1/8 - 1/4 (0.161 mi.)***	***Q201***	***52***
CON EDISON EPA ID: NYP004484879	1090 ATLANTIC AVE FR	E 1/8 - 1/4 (0.161 mi.)	Q203	53
CON EDISON SERVICE B EPA ID: NYP004313383	***ST JAMES PL & LEFFER***	***NW 1/8 - 1/4 (0.162 mi.)***	***P205***	***53***
CON EDISON EPA ID: NYP004747093	288 ST JAMES	NW 1/8 - 1/4 (0.167 mi.)	P210	54
CON EDISON SERVICE B EPA ID: NYP004424230	***1027 ATLANTIC AVE***	***E 1/8 - 1/4 (0.168 mi.)***	***X211***	***55***
CON EDISON SERVICE B EPA ID: NYP004429072	***573 CLASSON AVE***	***ENE 1/8 - 1/4 (0.168 mi.)***	***S212***	***55***
CON EDISON - MANHOLE EPA ID: NYP004183513	***ATLANTIC AVENUE AND***	***WNW 1/8 - 1/4 (0.169 mi.)***	***T213***	***55***
CONSOLIDATED EDISON EPA ID: NYP000201406	ATLANTIC AVE & WASHI	WNW 1/8 - 1/4 (0.172 mi.)	T217	56
CON EDISON EPA ID: NYP004201406	***ATLANTIC AVE & WASHI***	***WNW 1/8 - 1/4 (0.172 mi.)***	***T218***	***57***
CON EDISON MANHOLE 2 EPA ID: NYP004207175	***WASHINGTON AVE & ATL***	***WNW 1/8 - 1/4 (0.172 mi.)***	***T219***	***57***
CON EDISON EPA ID: NYP004574265	1069 FULTON ST	NE 1/8 - 1/4 (0.172 mi.)	AB221	57
BELL ATLANTIC-NY EPA ID: NYP000940510	FULTON ST & CLASSON	NE 1/8 - 1/4 (0.176 mi.)	S224	58
CON EDISON EPA ID: NYP004160610	***SW COR CLASSON AVE &***	***NE 1/8 - 1/4 (0.176 mi.)***	***S225***	***58***
CON EDISON EPA ID: NYP004183638	***FULTON ST & CLASSON***	***NE 1/8 - 1/4 (0.177 mi.)***	***S227***	***59***
CON EDISON MANHOLE: EPA ID: NYP004267118	***CLASSON AVE & FULTON***	***NE 1/8 - 1/4 (0.177 mi.)***	***S228***	***59***
CONSOLIDATED EDISON EPA ID: NYP004143830	SW COR CLASSON AVE &	NE 1/8 - 1/4 (0.177 mi.)	S230	60
CON EDISON	FULTON ST & CLASSON	NE 1/8 - 1/4 (0.177 mi.)	S231	60

EPA ID: NYP004741716				
MUHAMMED ABOUSISSAN EPA ID: NYP000965459	1075 FULTON ST	NE 1/8 - 1/4 (0.177 mi.)	AB232	60
CON EDISON MANHOLE: EPA ID: NYP004410825	***PUTNAM AVE & GRAND A***	***N 1/8 - 1/4 (0.179 mi.)***	***Y234***	***60***
NYNEX-MANHOLE EPA ID: NYP000922682	***FULTON ST & CAMBRIDG***	***NNW 1/8 - 1/4 (0.185 mi.)***	***AA244***	***63***
PUTNAM COURT LP EPA ID: NYR000189340	***36-44 PUTNAM AVE***	***NNE 1/8 - 1/4 (0.189 mi.)***	***V248***	***63***
CON EDISON EPA ID: NYP004661583	FRONT OF 11-24 PUTNA	N 1/8 - 1/4 (0.191 mi.)	Y256	65
CON EDISON EPA ID: NYP004727996	1085 FULTON ST	NE 1/8 - 1/4 (0.194 mi.)	AB261	66
CON EDISON SERVICE B EPA ID: NYP004422606	***1037 ATLANTIC AVE***	***E 1/8 - 1/4 (0.195 mi.)***	***AG265***	***67***
863 ATLANTIC AVENUE EPA ID: NYR000216887	590-596 WASHINGTON A	NW 1/8 - 1/4 (0.203 mi.)	AH276	69
CON EDISON SERVICE B EPA ID: NYP004410957	***897 PACIFIC ST***	***WNW 1/8 - 1/4 (0.203 mi.)***	***AI278***	***70***
CON EDISON MANHOLE: EPA ID: NYP004313631	***580 WASHINGTON AVE O***	***WNW 1/8 - 1/4 (0.205 mi.)***	***AH281***	***70***
CON EDISON EPA ID: NYP004798179	578 WASHINGTON AVE &	WNW 1/8 - 1/4 (0.208 mi.)	AH283	71
CON EDISON SERVICE B EPA ID: NYP004311403	***444 GRAND AVE***	***N 1/8 - 1/4 (0.209 mi.)***	***284***	***71***
CON EDISON EPA ID: NYP004561809	***1101 FULTON ST***	***ENE 1/8 - 1/4 (0.212 mi.)***	***AD292***	***73***
CON EDISON EPA ID: NYP004781969	572 WASHINGTON AVE	NW 1/8 - 1/4 (0.213 mi.)	AH295	74
CON EDISON EPA ID: NYP004741914	535 CLASSON AVE	NE 1/8 - 1/4 (0.215 mi.)	AB298	75
CON EDISON EPA ID: NYP004692919	531 WASHINGTON AVE	NW 1/8 - 1/4 (0.216 mi.)	AH300	75
CON EDISON EPA ID: NYP004630588	531 WASHINGTON AVE	NW 1/8 - 1/4 (0.216 mi.)	AH301	75
CON EDISON MANHOLE: EPA ID: NYP004311809	***531 WASHINGTON AVE***	***NW 1/8 - 1/4 (0.216 mi.)***	***AH303***	***76***
CON EDISON EPA ID: NYP004638490	531 WASHINGTON AV	NW 1/8 - 1/4 (0.216 mi.)	AH304	76
CON EDISON EPA ID: NYP004573283	531 WASHINTON AVE	NW 1/8 - 1/4 (0.216 mi.)	AH305	76
FAMILY DOLLAR STORE EPA ID: NYR000218719	***1090 FULTON ST***	***ENE 1/8 - 1/4 (0.219 mi.)***	***AD309***	***77***
CON EDISON EPA ID: NYP004773537	FULTON ST & CLAVER P	ENE 1/8 - 1/4 (0.220 mi.)	AD312	78
CON EDISON	CLAVER PL & FULTON S	ENE 1/8 - 1/4 (0.220 mi.)	AD313	78

EPA ID: NYP004774949				
CON EDISON EPA ID: NYP004417689	1091 PACIFIC ST	ESE 1/8 - 1/4 (0.220 mi.)	AN317	79
CON EDISON EPA ID: NYP004622965	FULTON ST & ST. JAME	NNW 1/8 - 1/4 (0.221 mi.)	AO318	79
LOT 69,TAXBLOCK 2012 EPA ID: NYP004837423	***853 ATLANTIC AVENUE***	***WNW 1/8 - 1/4 (0.223 mi.)***	***AH322***	***80***
CON EDISON SERVICE B EPA ID: NYP004418299	***887 PACIFIC ST***	***WNW 1/8 - 1/4 (0.226 mi.)***	***AI325***	***80***
CON EDISON EPA ID: NYP004736849	40 CLAVER ST	NE 1/8 - 1/4 (0.227 mi.)	AD327	81
CON EDISON SERVICE B EPA ID: NYP004410965	***885 PACIFIC ST***	***WNW 1/8 - 1/4 (0.229 mi.)***	***AI340***	***84***
CON EDISON SERVICE B EPA ID: NYP004368577	***61 IRVING PL***	***NNE 1/8 - 1/4 (0.236 mi.)***	***AR347***	***85***
CON EDISON EPA ID: NYP005069603	513-555 CLASSON AVE	NE 1/8 - 1/4 (0.237 mi.)	348	86
NYCDEP EPA ID: NYP010001949	1113 FULTON ST	ENE 1/8 - 1/4 (0.238 mi.)	AT355	87
CON EDISON EPA ID: NYP004796942	5025 CLASSON AVE	NNE 1/8 - 1/4 (0.240 mi.)	AR357	88
CON EDISON SERVICE B EPA ID: NYP004407276	***198 LEFFERTS PL***	***E 1/8 - 1/4 (0.241 mi.)***	***AL358***	***88***
CON EDISON SERVICE B EPA ID: NYP004421566	***181 LEFFERTS PL***	***E 1/8 - 1/4 (0.241 mi.)***	***AL360***	***88***
CON EDISON EPA ID: NYP004775169	28 CLAVER PL	ENE 1/8 - 1/4 (0.242 mi.)	AT363	89
MEGA DRY CLEANERS EPA ID: NY0000277285	***916 FULTON ST***	***NW 1/8 - 1/4 (0.242 mi.)***	***AO364***	***89***
CON ED EPA ID: NYP004885170	551 WAVERLY AVE	WNW 1/8 - 1/4 (0.243 mi.)	AH369	90
CON EDISION EPA ID: NYP004484382	70 DOWNING ST	N 1/8 - 1/4 (0.248 mi.)	AJ375	92
CON EDISON SERVICE B EPA ID: NYP004308284	***544 WASHINGTON AVE***	***NW 1/8 - 1/4 (0.249 mi.)***	***379***	***93***

NJ MANIFEST: A review of the NJ MANIFEST list, as provided by EDR, and dated 12/31/2017 has revealed that there are 27 NJ MANIFEST sites within approximately 0.25 miles of the target property.

Equal/Higher Elevation	Address	Direction / Distance	Map ID	Page
CON EDISON EPA Id: NYP004779039	817 DEAN ST FRONT OF	WSW 0 - 1/8 (0.074 mi.)	F54	19
CON EDISON EPA Id: NYP004770814	897 DEAN ST	SSE 0 - 1/8 (0.082 mi.)	H65	21
CON EDISON	757 BERGEN ST	SW 0 - 1/8 (0.122 mi.)	J123	34

EPA Id: NYP004773487				
CON EDISON EPA Id: NYP004732475	DEAN ST & WASHINGTON	WSW 1/8 - 1/4 (0.135 mi.)	N148	39
CON EDISON EPA Id: NYP004732467	771 DEAN ST	WSW 1/8 - 1/4 (0.152 mi.)	N178	47
CON EDISON MANHOLE: EPA Id: NYP004256988	CLASSON AVE & DEAN S	SE 1/8 - 1/4 (0.156 mi.)	W190	49
CON EDISON EPA Id: NYP004758314	UNDERHILL AVE & DEAN	W 1/8 - 1/4 (0.185 mi.)	AE242	62
CON EDISON - MANHOLE EPA Id: NYP004872160	ST MARKS AVE & WASHI	SW 1/8 - 1/4 (0.190 mi.)	AF253	64
CON EDISON - MANHOLE EPA Id: NYP004874422	ST MARKS AVE & WASHI	SW 1/8 - 1/4 (0.190 mi.)	AF255	65
CON EDISON EPA Id: NYP004759262	ST MARKS & CLASSON A	SSE 1/8 - 1/4 (0.229 mi.)	AQ334	83
CON EDISON EPA Id: NYP004833352	SAINT MARKS AVE & CL	SSE 1/8 - 1/4 (0.229 mi.)	AQ337	83
CON EDISON EPA Id: NYP004779765	721 DEAN ST	W 1/8 - 1/4 (0.246 mi.)	AV374	92

Lower Elevation	Address	Direction / Distance	Map ID	Page
CON EDISON - MANHOLE EPA Id: NYP004182952	***960 ATLANTIC AVENUE***	***WNW 0 - 1/8 (0.057 mi.)***	***E29***	***14***
R & S STRAUSS EPA Id: NYD980757900	1007 ATLANTIC AVENUE	E 0 - 1/8 (0.116 mi.)	G112	32
CON EDISON EPA Id: NYP004845737	918 ATLANTIC AVE	WNW 1/8 - 1/4 (0.142 mi.)	T155	41
CON EDISON EPA Id: NYP004741716 EPA Id: NYP004183638	***FULTON ST & CLASSON***	***NE 1/8 - 1/4 (0.177 mi.)***	***S227***	***59***
PUTNAM COURT LP EPA Id: NYR000189340	36-44 PUTNAM AVE	NNE 1/8 - 1/4 (0.189 mi.)	V249	64
CON EDISON EPA Id: NYP004727996	1085 FULTON ST	NE 1/8 - 1/4 (0.194 mi.)	AB262	66
863 ATLANTIC AVE REA EPA Id: NYR000216887	590 WASHINGTON AVENU	NW 1/8 - 1/4 (0.203 mi.)	AH274	69
CON EDISON EPA Id: NYP004781969	572 WASHINGTON AVE	NW 1/8 - 1/4 (0.213 mi.)	AH296	74
CON EDISON EPA Id: NYP004741914	535 CLASSON AVE	NE 1/8 - 1/4 (0.215 mi.)	AB299	75
CON EDISON EPA Id: NYP004774949	CLAVER PL & FULTON S	ENE 1/8 - 1/4 (0.220 mi.)	AD311	78
CON EDISON EPA Id: NYP004773537	FULTON ST & CLAVER P	ENE 1/8 - 1/4 (0.220 mi.)	AD314	78
CON EDISON EPA Id: NYP004837423	853 ATLANTIC AVE	WNW 1/8 - 1/4 (0.223 mi.)	AH320	79
CON EDISON	40 CLAVER ST	NE 1/8 - 1/4 (0.227 mi.)	AD329	81

EPA Id: NYP004736849				
CON EDISON EPA Id: NYP004775169	28 CLAVER PL	ENE 1/8 - 1/4 (0.242 mi.)	AT361	89
CON EDISON EPA Id: NYP004885170	551 WAVERLY AVE	WNW 1/8 - 1/4 (0.243 mi.)	AH367	90

EDR HIGH RISK HISTORICAL RECORDS

EDR Exclusive Records

EDR Hist Auto: A review of the EDR Hist Auto list, as provided by EDR, has revealed that there are 7 EDR Hist Auto sites within approximately 0.125 miles of the target property.

Equal/Higher Elevation	Address	Direction / Distance	Map ID	Page
MARIOS AUTO REPAIR	1008 ATLANTIC AVE	E 0 - 1/8 (0.037 mi.)	B13	11
NASH SERVICE STATION	1034 ATLANTIC AVE	ESE 0 - 1/8 (0.087 mi.)	G78	24
SON AUTO REPAIRS COR	816 DEAN ST	SW 0 - 1/8 (0.091 mi.)	J83	25
PACIFIC AUTO CLINIC	904 PACIFIC ST	W 0 - 1/8 (0.112 mi.)	N105	30
Lower Elevation	**Address**	**Direction / Distance**	**Map ID**	**Page**
S N J ATLANTIC AUTO	941 ATLANTIC AVE	N 0 - 1/8 (0.041 mi.)	A16	11
BEAR WHEEL ALIGNMENT	967 ATLANTIC AVE	ENE 0 - 1/8 (0.062 mi.)	D38	16
A&J ATOMATIC TRANSMI	999 ATLANTIC AVE	E 0 - 1/8 (0.104 mi.)	G93	27

EDR Hist Cleaner: A review of the EDR Hist Cleaner list, as provided by EDR, has revealed that there is 1 EDR Hist Cleaner site within approximately 0.125 miles of the target property.

Equal/Higher Elevation	Address	Direction / Distance	Map ID	Page
WORST BROTHERS	923 PACIFIC ST	W 0 - 1/8 (0.124 mi.)	I128	35

Count: 2 records. ORPHAN SUMMARY

City	EDR ID	Site Name	Site Address	Zip	Database(s)
BROOKLYN	S109416448	ATLANTIC AVE. AND UTICA AVENUE (CR	ATLANTIC AVENUE; UTICA AVENUE;	11213	NY INST CONTROL, NY VCP
BROOKLYN	S113922101	SKILLMAN STATION	SKILLMAN ST. FLUSHING & BEDFOR	11205	NY VCP

OVERVIEW MAP - 5413033.2S

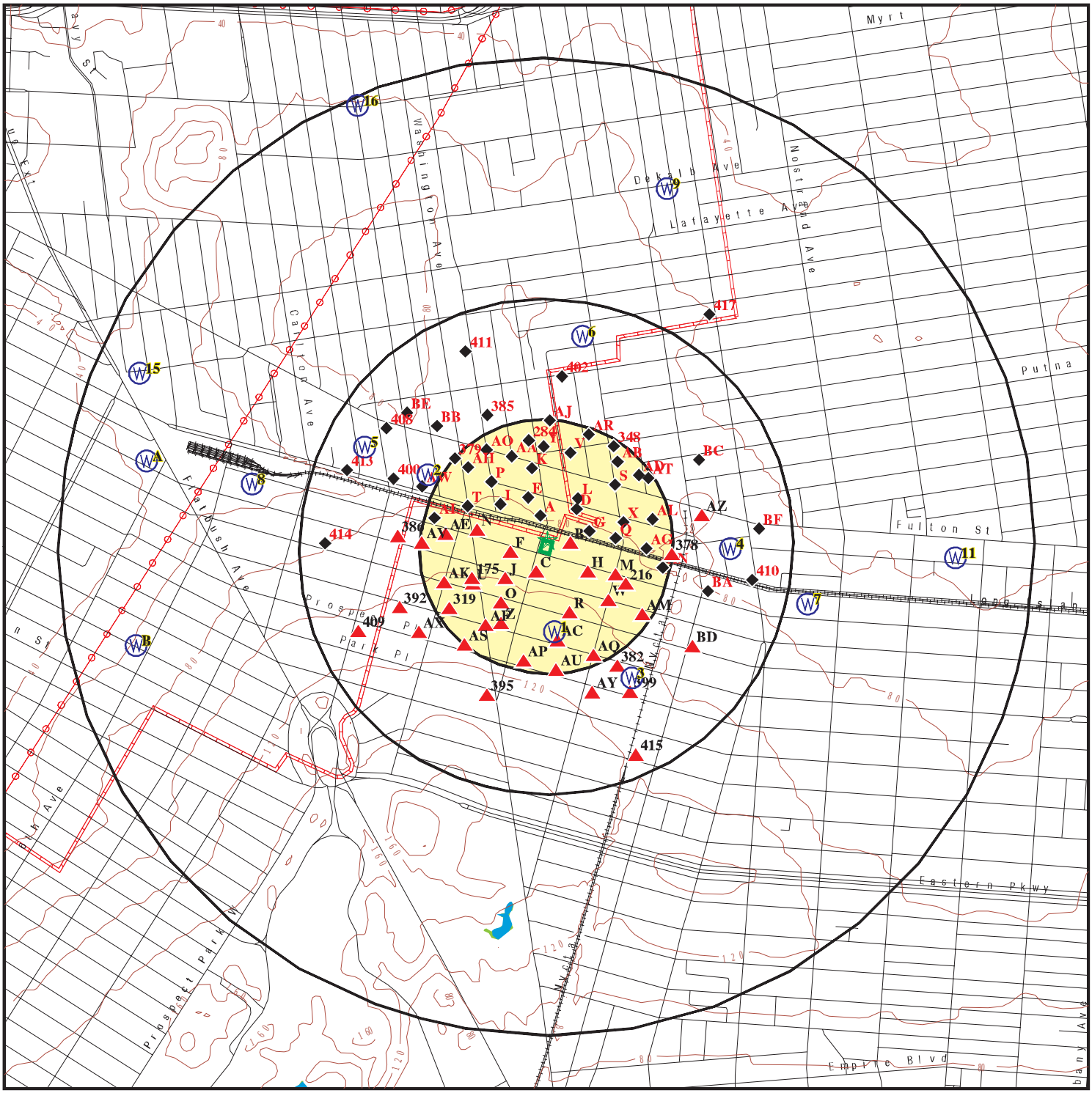

- Target Property
- Sites at elevations higher than or equal to the target property
- Sites at elevations lower than the target property
- Manufactured Gas Plants
- National Priority List Sites
- Dept. Defense Sites
- Indian Reservations BIA
- Power transmission lines
- Pipelines
- National Wetland Inventory
- State Wetlands
- Upgradient Area

This report includes Interactive Map Layers to display and/or hide map information. The legend includes only those icons for the default map view.

SITE NAME:	505 Grand Avenue	CLIENT:	Equity Env. Engineering LLC
ADDRESS:	505 Grand Avenue Brooklyn NY 11238	CONTACT:	Gene Bove
		INQUIRY #:	5413033.2s
LAT/LONG:	40.680024 / 73.961249	DATE:	September 04, 2018 1:56 pm

Copyright © 2018 EDR, Inc. © 2015 TomTom Rel. 2015.

DETAIL MAP - 5413033.2S

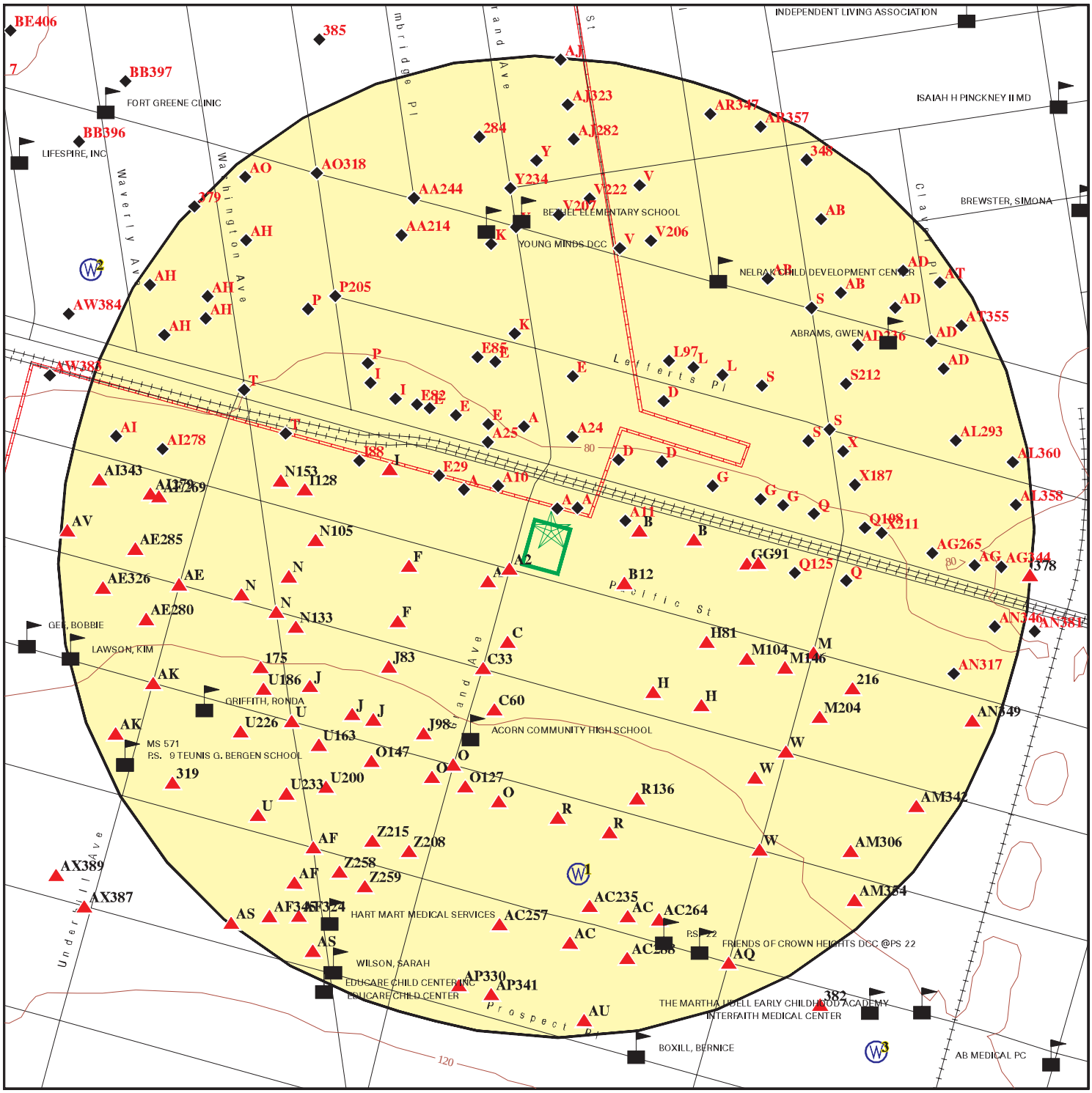

- Target Property
- Sites at elevations higher than or equal to the target property
- Sites at elevations lower than the target property
- Manufactured Gas Plants
- Sensitive Receptors
- National Priority List Sites
- Dept. Defense Sites
- Indian Reservations BIA
- Pipelines

This report includes Interactive Map Layers to display and/or hide map information. The legend includes only those icons for the default map view.

SITE NAME: 505 Grand Avenue	CLIENT: Equity Env. Engineering LLC
ADDRESS: 505 Grand Avenue Brooklyn NY 11238	CONTACT: Gene Bove
LAT/LONG: 40.680024 / 73.961249	INQUIRY #: 5413033.2s DATE: September 04, 2018 1:59 pm

Copyright © 2018 EDR, Inc. © 2015 TomTom Rel. 2015.

MAP FINDINGS SUMMARY

Database	Search Distance (Miles)	Target Property	< 1/8	1/8 - 1/4	1/4 - 1/2	1/2 - 1	> 1	Total Plotted
STANDARD ENVIRONMENTAL RECORDS								
Federal NPL site list								
NPL	1.000		0	0	0	0	NR	0
Proposed NPL	1.000		0	0	0	0	NR	0
NPL LIENS	0.001		0	NR	NR	NR	NR	0
Federal Delisted NPL site list								
Delisted NPL	1.000		0	0	0	0	NR	0
Federal CERCLIS list								
FEDERAL FACILITY	0.500		0	0	0	NR	NR	0
SEMS	0.500		0	0	1	NR	NR	1
Federal CERCLIS NFRAP site list								
SEMS-ARCHIVE	0.500		0	0	0	NR	NR	0
Federal RCRA CORRACTS facilities list								
CORRACTS	1.000		0	0	0	0	NR	0
Federal RCRA non-CORRACTS TSD facilities list								
RCRA-TSDF	0.500		0	0	0	NR	NR	0
Federal RCRA generators list								
RCRA-LQG	0.250		2	6	NR	NR	NR	8
RCRA-SQG	0.250		1	1	NR	NR	NR	2
RCRA-CESQG	0.250		1	3	NR	NR	NR	4
Federal institutional controls / engineering controls registries								
LUCIS	0.500		0	0	0	NR	NR	0
US ENG CONTROLS	0.500		0	0	0	NR	NR	0
US INST CONTROL	0.500		0	0	0	NR	NR	0
Federal ERNS list								
ERNS	0.001		0	NR	NR	NR	NR	0
State- and tribal - equivalent CERCLIS								
NY SHWS	1.000		0	0	0	1	NR	1
State and tribal landfill and/or solid waste disposal site lists								
NY SWF/LF	0.500		1	1	2	NR	NR	4
State and tribal leaking storage tank lists								
INDIAN LUST	0.500		0	0	0	NR	NR	0
NY LTANKS	0.500		4	7	25	NR	NR	36
NY HIST LTANKS	0.500		0	0	0	NR	NR	0
State and tribal registered storage tank lists								
FEMA UST	0.250		0	0	NR	NR	NR	0

MAP FINDINGS SUMMARY

Database	Search Distance (Miles)	Target Property	< 1/8	1/8 - 1/4	1/4 - 1/2	1/2 - 1	> 1	Total Plotted
NY UST	0.250		3	10	NR	NR	NR	13
NY CBS UST	0.250		0	0	NR	NR	NR	0
NY MOSF UST	0.500		0	0	0	NR	NR	0
NY MOSF	0.500		0	0	0	NR	NR	0
NY CBS	0.250		0	0	NR	NR	NR	0
NY AST	0.250		11	17	NR	NR	NR	28
NY CBS AST	0.250		0	0	NR	NR	NR	0
NY MOSF AST	0.500		0	0	0	NR	NR	0
INDIAN UST	0.250		0	0	NR	NR	NR	0
NY TANKS	0.250		1	1	NR	NR	NR	2
State and tribal institutional control / engineering control registries								
NY RES DECL	0.125		0	NR	NR	NR	NR	0
NY ENG CONTROLS	0.500		0	0	0	NR	NR	0
NY INST CONTROL	0.500		0	0	0	NR	NR	0
State and tribal voluntary cleanup sites								
NY VCP	0.500		6	6	7	NR	NR	19
INDIAN VCP	0.500		0	0	0	NR	NR	0
State and tribal Brownfields sites								
NY BROWNFIELDS	0.500		0	0	1	NR	NR	1
NY ERP	0.500		0	0	0	NR	NR	0
ADDITIONAL ENVIRONMENTAL RECORDS								
Local Brownfield lists								
US BROWNFIELDS	0.500		0	0	0	NR	NR	0
Local Lists of Landfill / Solid Waste Disposal Sites								
NY SWTIRE	0.500		0	0	0	NR	NR	0
NY SWRCY	0.500		0	0	0	NR	NR	0
INDIAN ODI	0.500		0	0	0	NR	NR	0
ODI	0.500		0	0	0	NR	NR	0
DEBRIS REGION 9	0.500		0	0	0	NR	NR	0
IHS OPEN DUMPS	0.500		0	0	0	NR	NR	0
Local Lists of Hazardous waste / Contaminated Sites								
US HIST CDL	0.001		0	NR	NR	NR	NR	0
NY DEL SHWS	1.000		0	0	0	0	NR	0
US CDL	0.001		0	NR	NR	NR	NR	0
Local Lists of Registered Storage Tanks								
NY HIST UST	0.250		0	0	NR	NR	NR	0
NY HIST AST	0.001		0	NR	NR	NR	NR	0
Local Land Records								
NY LIENS	0.001		0	NR	NR	NR	NR	0

MAP FINDINGS SUMMARY

Database	Search Distance (Miles)	Target Property	< 1/8	1/8 - 1/4	1/4 - 1/2	1/2 - 1	> 1	Total Plotted
LIENS 2	0.001		0	NR	NR	NR	NR	0
Records of Emergency Release Reports								
HMIRS	0.001		0	NR	NR	NR	NR	0
NY Spills	0.125		17	NR	NR	NR	NR	17
NY Hist Spills	0.125		0	NR	NR	NR	NR	0
NY SPILLS 90	0.125		0	NR	NR	NR	NR	0
NY SPILLS 80	0.125		0	NR	NR	NR	NR	0
Other Ascertainable Records								
RCRA NonGen / NLR	0.250		24	98	NR	NR	NR	122
FUDS	1.000		0	0	0	0	NR	0
DOD	1.000		0	0	0	0	NR	0
SCRD DRYCLEANERS	0.500		0	0	0	NR	NR	0
US FIN ASSUR	0.001		0	NR	NR	NR	NR	0
EPA WATCH LIST	0.001		0	NR	NR	NR	NR	0
2020 COR ACTION	0.250		0	0	NR	NR	NR	0
TSCA	0.001		0	NR	NR	NR	NR	0
TRIS	0.001		0	NR	NR	NR	NR	0
SSTS	0.001		0	NR	NR	NR	NR	0
ROD	1.000		0	0	0	0	NR	0
RMP	0.001		0	NR	NR	NR	NR	0
RAATS	0.001		0	NR	NR	NR	NR	0
PRP	0.001		0	NR	NR	NR	NR	0
PADS	0.001		0	NR	NR	NR	NR	0
ICIS	0.001		0	NR	NR	NR	NR	0
FTTS	0.001		0	NR	NR	NR	NR	0
MLTS	0.001		0	NR	NR	NR	NR	0
COAL ASH DOE	0.001		0	NR	NR	NR	NR	0
COAL ASH EPA	0.500		0	0	0	NR	NR	0
PCB TRANSFORMER	0.001		0	NR	NR	NR	NR	0
RADINFO	0.001		0	NR	NR	NR	NR	0
HIST FTTS	0.001		0	NR	NR	NR	NR	0
DOT OPS	0.001		0	NR	NR	NR	NR	0
CONSENT	1.000		0	0	0	0	NR	0
INDIAN RESERV	0.001		0	NR	NR	NR	NR	0
FUSRAP	1.000		0	0	0	0	NR	0
UMTRA	0.500		0	0	0	NR	NR	0
LEAD SMELTERS	0.001		0	NR	NR	NR	NR	0
US AIRS	0.001		0	NR	NR	NR	NR	0
US MINES	0.250		0	0	NR	NR	NR	0
ABANDONED MINES	0.001		0	NR	NR	NR	NR	0
FINDS	0.001		0	NR	NR	NR	NR	0
UXO	1.000		0	0	0	0	NR	0
DOCKET HWC	0.001		0	NR	NR	NR	NR	0
ECHO	0.001		0	NR	NR	NR	NR	0
FUELS PROGRAM	0.250		0	0	NR	NR	NR	0
NY AIRS	0.001		0	NR	NR	NR	NR	0
NY COAL ASH	0.500		0	0	0	NR	NR	0
NY DRYCLEANERS	0.250		0	1	NR	NR	NR	1
NY E DESIGNATION	0.125		26	NR	NR	NR	NR	26

MAP FINDINGS SUMMARY

Database	Search Distance (Miles)	Target Property	< 1/8	1/8 - 1/4	1/4 - 1/2	1/2 - 1	> 1	Total Plotted
NY Financial Assurance	0.001		0	NR	NR	NR	NR	0
NY HSWDS	0.500		0	0	0	NR	NR	0
NY MANIFEST	0.250		37	136	NR	NR	NR	173
NJ MANIFEST	0.250		5	22	NR	NR	NR	27
NY SPDES	0.001		0	NR	NR	NR	NR	0
NY VAPOR REOPENED	0.500		0	0	0	NR	NR	0
NY UIC	0.001		0	NR	NR	NR	NR	0
EDR HIGH RISK HISTORICAL RECORDS								
EDR Exclusive Records								
EDR MGP	1.000		0	0	0	0	NR	0
EDR Hist Auto	0.125		7	NR	NR	NR	NR	7
EDR Hist Cleaner	0.125		1	NR	NR	NR	NR	1
EDR RECOVERED GOVERNMENT ARCHIVES								
Exclusive Recovered Govt. Archives								
NY RGA HWS	0.001		0	NR	NR	NR	NR	0
NY RGA LF	0.001		0	NR	NR	NR	NR	0
- Totals --		0	147	309	36	1	0	493

NOTES:

TP = Target Property

NR = Not Requested at this Search Distance

Sites may be listed in more than one database

A1
< 1/8
0.001 mi.
4 ft.
Relative: Higher

990 ATLANTIC AVE — **NY LTANKS** — **S100494512**
990 ATLANTIC AVE — **N/A**
BROOKLYN, NY

Click here for full text details

NY LTANKS
Date Closed: 1992-12-18
Site ID: 167865
Program Number: 9210824

A2
SW
< 1/8
0.007 mi.
39 ft.
Relative: Higher

PACIFIC ST & GRAND AVE — **NY Spills** — **S104953529**
PACIFIC ST & GRAND AVE — **N/A**
BROOKLYN, NY

Click here for full text details

NY Spills
Date Closed: 2001-05-15
Spill Number: 0013311
Site ID: 116136

A3
NNE
< 1/8
0.009 mi.
48 ft.
Relative: Lower

ATLANTIC ARMATURE CO INC — **RCRA NonGen / NLR** — **1000153415**
990 ATLANTIC AVE — **FINDS** — **NYD078165388**
BROOKLYN, NY 11238 — **ECHO**

Click here for full text details

RCRA NonGen / NLR
EPA Id: NYD078165388

FINDS
Registry ID:: 110004370065

ECHO
Registry ID: 110004370065

A4
NE
< 1/8
0.012 mi.
65 ft.
Relative: Lower

CITY RESTAURANT SUPLLIES INC — **NY Spills** — **S118263186**
1006 ATLANTIC AVE — **N/A**
BROOKLYN, NY

Click here for full text details

NY Spills
Date Closed: 2015-11-04
Spill Number: 1508133
Site ID: 515704

A5
NE
< 1/8
0.012 mi.
65 ft.

Relative:
Lower

COMMERCIAL SITE
1006 ATLANTIC AVE
BROOKLYN, NY

NY Spills **S118263229**
N/A

Click here for full text details

NY Spills
Date Closed: 2015-11-09
Spill Number: 1508179
Site ID: 515753

A6
NE
< 1/8
0.012 mi.
65 ft.

Relative:
Lower

UNKNOWN BUILDING
1006 ATLANTIC AVE
BROOKLYN, NY

NY Spills **S118263230**
N/A

Click here for full text details

NY Spills
Date Closed: 2016-02-09
Spill Number: 1508180
Site ID: 515754

A7
SW
< 1/8
0.021 mi.
109 ft.

Relative:
Higher

MONSEY BUS
546 GRAND AVE
BROOKLYN, NY 11238

NY AST **A100416519**
N/A

Click here for full text details

NY AST
Facility Id: 2-612573

A8
SW
< 1/8
0.024 mi.
125 ft.

Relative:
Higher

CON EDISON
548 GRAND AVE
BROOKLYN, NY 11238

NY MANIFEST **S117060648**
N/A

Click here for full text details

NY MANIFEST
EPA ID: NYP004528824

A9
SW
< 1/8
0.024 mi.
125 ft.

Relative:
Higher

CON EDISON SERVICE BOX: 20193
548 GRAND AVE
BROOKLYN, NY 11238

RCRA NonGen / NLR **1017775058**
FINDS **NYP004528824**

Click here for full text details

RCRA NonGen / NLR
EPA Id: NYP004528824

FINDS

CON EDISON SERVICE BOX: 20193 (Continued) **1017775058**

Registry ID:: 110063804673

A10
NW
< 1/8
0.027 mi.
142 ft.

Relative:
Lower

SAIKA AUTO INTL INC **RCRA NonGen / NLR** **1004760657**
980 ATLANTIC AVE **FINDS** **NYR000054635**
BROOKLYN, NY 11238 **ECHO**
NY MANIFEST

Click here for full text details

RCRA NonGen / NLR
EPA Id: NYR000054635

FINDS
Registry ID:: 110004543085

ECHO
Registry ID: 110004543085

NY MANIFEST
EPA ID: NYR000054635

A11
East
< 1/8
0.030 mi.
159 ft.

Relative:
Lower

CON EDISON SERVICE BOX: 14837 **RCRA NonGen / NLR** **1016968634**
1016 ATLANTIC AVE **NY MANIFEST** **NYP004422598**
BROOKLYN, NY 11238

Click here for full text details

RCRA NonGen / NLR
EPA Id: NYP004422598

NY MANIFEST
EPA ID: NYP004422598

B12
SE
< 1/8
0.036 mi.
189 ft.

Relative:
Higher

SERVICE BOX #33377 **NY Spills** **S104193021**
1005 PACIFIC ST **N/A**
BROOKLYN, NY

Click here for full text details

NY Spills
Date Closed: 1999-10-21
Spill Number: 9904709
Site ID: 325280

B13
East
< 1/8
0.037 mi.
197 ft.

Relative:
Higher

MARIOS AUTO REPAIR
1008 ATLANTIC AVE
BROOKLYN, NY 11238

EDR Hist Auto

1021617653
N/A

Click here for full text details

B14
East
< 1/8
0.037 mi.
197 ft.

Relative:
Higher

CON EDISON MANHOLE: 14836
1008 ATLANTIC AVE FRONT OF
BROOKLYN, NY 11238

RCRA NonGen / NLR

1017771677
NYP004486189

Click here for full text details

RCRA NonGen / NLR
EPA Id: NYP004486189

B15
East
< 1/8
0.037 mi.
197 ft.

Relative:
Higher

CON EDISON
1008 ATLANTIC AVE FRONT OF
BROOKLYN, NY 11238

NY MANIFEST

S117736260
N/A

Click here for full text details

NY MANIFEST
EPA ID: NYP004486189

A16
North
< 1/8
0.041 mi.
218 ft.

Relative:
Lower

S N J ATLANTIC AUTO REPAIR
941 ATLANTIC AVE
BROOKLYN, NY 11238

EDR Hist Auto

1021621506
N/A

Click here for full text details

A17
North
< 1/8
0.041 mi.
218 ft.

Relative:
Lower

ST YASSINE CORP.
941 ATLANTIC AVENUE
BROOKLYN, NY 11238

NY UST

U001841893
N/A

Click here for full text details

A18
WNW
< 1/8
0.041 mi.
219 ft.

Relative:
Lower

CON EDISON SERVICE BOX: 14829
970 ATLANTIC AVE
BROOKLYN, NY 11238

RCRA NonGen / NLR
FINDS

1017777844
NYP004557484

Click here for full text details

RCRA NonGen / NLR
EPA Id: NYP004557484

FINDS
Registry ID:: 110063824250

A19
WNW
< 1/8
0.041 mi.
219 ft.

Relative:
Lower

CON EDISON
970 ATLANTIC AVE
BROOKLYN, NY 11238

NY MANIFEST

S117063333
N/A

Click here for full text details

NY MANIFEST
EPA ID: NYP004557484

C20
SSW
< 1/8
0.042 mi.
224 ft.

Relative:
Higher

GRAND RECYCLING CORP.
535 GRAND AVE.
BROOKLYN, NY 11238

NY SWF/LF
NY Spills

S105234982
N/A

Click here for full text details

NY Spills
Date Closed: 2002-05-01
Spill Number: 0108870
Site ID: 149766

C21
SSW
< 1/8
0.042 mi.
224 ft.

Relative:
Higher

CON EDISON SERVICE BOX: 20192
535 GRAND AVE
BROOKLYN, NY 11238

RCRA NonGen / NLR
NY MANIFEST

1016968558
NYP004421822

Click here for full text details

RCRA NonGen / NLR
EPA Id: NYP004421822

NY MANIFEST
EPA ID: NYP004421822

D22
NE
< 1/8
0.046 mi.
242 ft.

Relative:
Lower

LOT 80,TAXBLOCK 2019
963 ATLANTIC AVENUE
BROOKLYN, NY 11238

Click here for full text details

NY E DESIGNATION **S121796965**
N/A

D23
NE
< 1/8
0.046 mi.
242 ft.

Relative:
Lower

963 ATLANTIC AVENUE
963 ATLANTIC AVENUE
NEW YORK CITY, NY

Click here for full text details

NY VCP **S118943478**
N/A

A24
NNE
< 1/8
0.048 mi.
256 ft.

Relative:
Lower

LOT 1,TAXBLOCK 2019
481 GRAND AVENUE
BROOKLYN, NY 11238

Click here for full text details

NY E DESIGNATION **S121796668**
N/A

A25
NW
< 1/8
0.049 mi.
258 ft.

Relative:
Lower

LOT 57,TAXBLOCK 2018
927 ATLANTIC AVENUE
BROOKLYN, NY 11238

Click here for full text details

NY MANIFEST
EPA ID: NYP004487880

NY E DESIGNATION **S108984082**
NY MANIFEST **N/A**

A26
NNW
< 1/8
0.051 mi.
267 ft.

Relative:
Lower

LOT 46,TAXBLOCK 2018
506 GRAND AVENUE
BROOKLYN, NY

Click here for full text details

NY E DESIGNATION **S121796886**
N/A

E27
NNW
< 1/8
0.053 mi.
279 ft.

Relative:
Lower

LOT 54,TAXBLOCK 2018
933 ATLANTIC AVENUE
BROOKLYN, NY

Click here for full text details

NY E DESIGNATION **S121796917**
N/A

E28
NNW
< 1/8
0.055 mi.
290 ft.

Relative:
Lower

LOT 55,TAXBLOCK 2018
931 ATLANTIC AVENUE
BROOKLYN, NY 11238

NY E DESIGNATION **S121796919**
N/A

Click here for full text details

E29
WNW
< 1/8
0.057 mi.
300 ft.

Relative:
Lower

CON EDISON - MANHOLE 14828
960 ATLANTIC AVENUE
BROOKLYN, NY 11238

RCRA-LQG **1014396115**
NJ MANIFEST **NYP004182952**
NY MANIFEST

Click here for full text details

RCRA-LQG
EPA Id: NYP004182952

NJ MANIFEST
EPA Id: NYP004182952

NY MANIFEST
EPA ID: NYP004182952

E30
NNW
< 1/8
0.057 mi.
303 ft.

Relative:
Lower

LOT 56,TAXBLOCK 2018
929 ATLANTIC AVENUE
BROOKLYN, NY

NY E DESIGNATION **S121796922**
N/A

Click here for full text details

E31
NNW
< 1/8
0.057 mi.
303 ft.

Relative:
Lower

929 ATLANTIC AVENUE
929 ATLANTIC AVENUE
NEW YORK CITY, NY

NY VCP **S118943445**
N/A

Click here for full text details

F32
WSW
< 1/8
0.057 mi.
303 ft.

Relative:
Higher

CON EDISON
934 PACIFIC ST
BROOKLYN, NY 11238

NY MANIFEST **S117314776**
N/A

Click here for full text details

NY MANIFEST
EPA ID: NYP004618575

C33
SSW
< 1/8
0.060 mi.
316 ft.

Relative:
Higher

SPILL NUMBER 0306924
GRAND AV & DEAN ST
BROOKLYN, NY

NY Spills | **S106018599**
N/A

Click here for full text details

NY Spills
Date Closed: 2003-11-13
Spill Number: 0306924
Site ID: 272219

D34
ENE
< 1/8
0.061 mi.
322 ft.

Relative:
Lower

SAMADHI AUTOS INC D/B/A DR. NICKS TRANSMISSIONS
971 ATLANTIC AVENUE
BROOKLYN, NY 11238

NY UST | **U003790798**
N/A

Click here for full text details

F35
WSW
< 1/8
0.061 mi.
322 ft.

Relative:
Higher

CON EDISON
932 PACIFIC ST
BROOKLYN, NY 11201

NY MANIFEST | **S117316893**
N/A

Click here for full text details

NY MANIFEST
EPA ID: NYP004642094

D36
ENE
< 1/8
0.062 mi.
325 ft.

Relative:
Lower

LOT 75,TAXBLOCK 2019
967 ATLANTIC AVENUE
BROOKLYN, NY 11238

NY E DESIGNATION | **S121796961**
N/A

Click here for full text details

D37
ENE
< 1/8
0.062 mi.
325 ft.

Relative:
Lower

COMMERCIAL SITE - TTF
967 ATLANITC AVE
BROOKLYN, NY

NY LTANKS | **S111012256**
N/A

Click here for full text details

NY LTANKS
Date Closed: 2013-04-04
Site ID: 447864
Program Number: 1100459

D38
ENE
< 1/8
0.062 mi.
325 ft.

Relative:
Lower

BEAR WHEEL ALIGNMENT
967 ATLANTIC AVE
BROOKLYN, NY 11238

EDR Hist Auto **1020864725**
N/A

Click here for full text details

E39
NW
< 1/8
0.062 mi.
325 ft.

Relative:
Lower

CON EDISON SERVICE BOX: 14822
927 ATLANTIC AVE FRONT OF
BROOKLYN, NY 11238

RCRA NonGen / NLR **1017771843**
FINDS **NYP004487880**

Click here for full text details

RCRA NonGen / NLR
EPA Id: NYP004487880

FINDS
Registry ID:: 110063799536

E40
NW
< 1/8
0.062 mi.
328 ft.

Relative:
Lower

OER SITE- 16CVCP066K
925-927 ATLANTIC AVE
BROOKLYN, NY 11238

NY Spills **S118263002**
N/A

Click here for full text details

NY Spills
Date Closed: 2017-06-30
Spill Number: 1507933
Site ID: 515490

E41
NW
< 1/8
0.062 mi.
328 ft.

Relative:
Lower

925-927 ATLANTIC AVENUE
925-927 ATLANTIC AVENUE
NEW YORK CITY, NY

NY VCP **S118943604**
N/A

Click here for full text details

F42
SW
< 1/8
0.067 mi.
352 ft.

Relative:
Higher

CON EDISON
823 DEAN ST
BROOKLYN, NY 11238

RCRA NonGen / NLR **1016968217**
NY MANIFEST **NYP004418273**

Click here for full text details

RCRA NonGen / NLR
EPA Id: NYP004418273

NY MANIFEST

CON EDISON (Continued) **1016968217**

EPA ID: NYP004418273

F43
SW
< 1/8
0.067 mi.
352 ft.

Relative:
Higher

CON EDISON **NY MANIFEST** **S116044110**
823 DEAN ST **N/A**
BROOKLYN, NY 11201

Click here for full text details

NY MANIFEST
EPA ID: NYP004405007

F44
SW
< 1/8
0.067 mi.
352 ft.

Relative:
Higher

CON EDISON **NY MANIFEST** **S118089262**
823 DEAN ST **N/A**
BROOKLYN, NY 11238

Click here for full text details

NY MANIFEST
EPA ID: NYP004768602

D45
ENE
< 1/8
0.067 mi.
352 ft.

Relative:
Lower

PEP BOYS 575 **RCRA NonGen / NLR** **1004760472**
975-983 ATLANTIC AVE **FINDS** **NYR000046185**
BROOKLYN, NY 11238 **ECHO**

Click here for full text details

RCRA NonGen / NLR
EPA Id: NYR000046185

FINDS
Registry ID:: 110004538135

ECHO
Registry ID: 110004538135

D46
ENE
< 1/8
0.067 mi.
352 ft.

Relative:
Lower

PEP BOYS 575 **NY MANIFEST** **S120959384**
975-983 ATLANTIC AVE **N/A**
BROOKLYN, NY 11238

Click here for full text details

NY MANIFEST
EPA ID: NYR000046185

E47
NW
< 1/8
0.067 mi.
353 ft.

Relative:
Lower

LOT 59,TAXBLOCK 2018
923 ATLANTIC AVENUE
BROOKLYN, NY

NY E DESIGNATION

S121796924
N/A

Click here for full text details

B48
East
< 1/8
0.067 mi.
353 ft.

Relative:
Higher

ATLANTIC PONTIAC
1030 ATLANTIC AVE
BROOKLYN, NY 11238

RCRA-CESQG
FINDS
ECHO

1000153419
NYD981567449

Click here for full text details

RCRA-CESQG
EPA Id: NYD981567449

FINDS
Registry ID:: 110004411397

ECHO
Registry ID: 110004411397

B49
East
< 1/8
0.067 mi.
353 ft.

Relative:
Higher

DRUM RUN
1030 ATLANTIC AVE
BROOKLYN, NY

NY Spills

S106737086
N/A

Click here for full text details

NY Spills
Date Closed: 2005-02-04
Spill Number: 0411561
Site ID: 336785

E50
NW
< 1/8
0.071 mi.
373 ft.

Relative:
Lower

KEEP IT RUNNING AUTO REPAIR INC.
921 ATLANTIC AVENUE
BROOKLYN, NY 11238

NY AST

A100175739
N/A

Click here for full text details

NY AST
Facility Id: 2-605498

E51
NW
< 1/8
0.071 mi.
373 ft.

Relative:
Lower

LOT 60,TAXBLOCK 2018
921 ATLANTIC AVENUE
BROOKLYN, NY

NY E DESIGNATION **S121796931**
N/A

Click here for full text details

F52
WSW
< 1/8
0.074 mi.
390 ft.

Relative:
Higher

CON EDISON
817 DEAN ST FRONT OF
BROOKLYN, NY 11238

RCRA NonGen / NLR **1019902893**
FINDS **NYP004779039**
ECHO

Click here for full text details

RCRA NonGen / NLR
EPA Id: NYP004779039

FINDS
Registry ID:: 110069697821

ECHO
Registry ID: 110069697821

F53
WSW
< 1/8
0.074 mi.
390 ft.

Relative:
Higher

CON EDISON
817 DEAN ST FRONT OF
BROOKLYN, NY 11238

NY MANIFEST **S119075106**
N/A

Click here for full text details

NY MANIFEST
EPA ID: NYP004779039

F54
WSW
< 1/8
0.074 mi.
390 ft.

Relative:
Higher

CON EDISON
817 DEAN ST FRONT OF
BROOKLYN, NY 11238

NJ MANIFEST **S120671461**
N/A

Click here for full text details

NJ MANIFEST
EPA Id: NYP004779039

E55
NW
< 1/8
0.074 mi.
393 ft.

Relative:
Lower

LOT 61,TAXBLOCK 2018
919 ATLANTIC AVENUE
BROOKLYN, NY 11238

NY E DESIGNATION **S121796935**
N/A

Click here for full text details

E56
North
< 1/8
0.077 mi.
407 ft.

Relative:
Lower

CON EDISON SERVICE BOX: 29173
56 LEFEFRTS PL
BROOKLYN, NY 11238

RCRA NonGen / NLR **1017775719**
NYP004535639

Click here for full text details

RCRA NonGen / NLR
EPA Id: NYP004535639

E57
North
< 1/8
0.077 mi.
407 ft.

Relative:
Lower

PUTNAM REALTY ASSOC, LLC
56 LEFFERTS PLACE
BROOKLYN, NY 11238

NY AST **A100300610**
N/A

Click here for full text details

NY AST
Facility Id: 2-090107

E58
North
< 1/8
0.077 mi.
407 ft.

Relative:
Lower

CON EDISON
56 LEFEFRTS PL
BROOKLYN, NY 11238

NY MANIFEST **S117061269**
N/A

Click here for full text details

NY MANIFEST
EPA ID: NYP004535639

E59
NW
< 1/8
0.078 mi.
414 ft.

Relative:
Lower

LOT 62,TAXBLOCK 2018
917 ATLANTIC AVENUE
BROOKLYN, NY 11238

NY E DESIGNATION **S121796937**
N/A

Click here for full text details

C60
SSW
< 1/8
0.080 mi.
420 ft.

Relative:
Higher

ACORN COMMUNITY HIGH SCHOOL
561 GRAND AVENUE
BROOKLYN, NY 11238

NY AST **U003396965**
N/A

Click here for full text details

NY AST
Facility Id: 2-603037

E61
North
< 1/8
0.080 mi.
422 ft.

Relative:
Lower

CON EDISON
62 LEFFERTS PL
BROOKLYN, NY 11238

NY MANIFEST | **S117061244**
N/A

Click here for full text details

NY MANIFEST
EPA ID: NYP004535347

E62
North
< 1/8
0.080 mi.
422 ft.

Relative:
Lower

CON EDISON SERVICE BOX: 29172
62 LEFFERTS PL
BROOKLYN, NY 11238

RCRA NonGen / NLR | **1017775720**
NYP004535647

Click here for full text details

RCRA NonGen / NLR
EPA Id: NYP004535647

G63
ENE
< 1/8
0.080 mi.
424 ft.

Relative:
Lower

CON EDISON
983 ATLANTIC AVE
BROOKLYN, NY 11238

NY E DESIGNATION
NY MANIFEST | **S108984101**
N/A

Click here for full text details

NY MANIFEST
EPA ID: NYP004649331

G64
ENE
< 1/8
0.081 mi.
430 ft.

Relative:
Lower

CON EDISON
985 ATLANTIC AVE
BROOKLYN, NY 11238

NY MANIFEST | **S117313847**
N/A

Click here for full text details

NY MANIFEST
EPA ID: NYP004608220

H65
SSE
< 1/8
0.082 mi.
433 ft.

Relative:
Higher

CON EDISON
897 DEAN ST
BROOKLYN, NY 11238

NJ MANIFEST | **S120670735**
N/A

Click here for full text details

NJ MANIFEST
EPA Id: NYP004770814

H66
SSE
< 1/8
0.082 mi.
433 ft.

Relative:
Higher

CON EDISON
897 DEAN ST
BROOKLYN, NY 11238

RCRA NonGen / NLR **1019902194**
FINDS **NYP004770814**
ECHO

Click here for full text details

RCRA NonGen / NLR
EPA Id: NYP004770814

FINDS
Registry ID:: 110069677139

ECHO
Registry ID: 110069677139

H67
SSE
< 1/8
0.082 mi.
433 ft.

Relative:
Higher

CON EDISON
897 DEAN ST
BROOKLYN, NY 11238

NY MANIFEST **S118089476**
N/A

Click here for full text details

NY MANIFEST
EPA ID: NYP004770814

H68
SSE
< 1/8
0.082 mi.
433 ft.

Relative:
Higher

CON EDISON
897 DEAN ST
BROOKLYN, NY 11238

NY MANIFEST **S118089873**
N/A

Click here for full text details

NY MANIFEST
EPA ID: NYP004774824

E69
NW
< 1/8
0.083 mi.
436 ft.

Relative:
Lower

LOT 63,TAXBLOCK 2018
915 ATLANTIC AVENUE
BROOKLYN, NY 11238

NY E DESIGNATION **S121796940**
N/A

Click here for full text details

I70
WNW
< 1/8
0.083 mi.
437 ft.

Relative:
Higher

CON EDISON SERVICE BOX: 14826
948 ATLANTIC AVE FRONT OF
BROOKLYN, NY 11238

RCRA NonGen / NLR **1017771844**
FINDS **NYP004487898**

Click here for full text details

RCRA NonGen / NLR
EPA Id: NYP004487898

CON EDISON SERVICE BOX: 14826 (Continued) **1017771844**

FINDS
Registry ID:: 110063799545

I71
WNW
< 1/8
0.083 mi.
437 ft.

Relative:
Higher

CON EDISON **NY MANIFEST** **S116550410**
948 ATLANTIC AVE FRONT OF **N/A**
BROOKLYN, NY 11238

Click here for full text details

NY MANIFEST
EPA ID: NYP004487898

D72
NE
< 1/8
0.086 mi.
452 ft.

Relative:
Lower

CON EDISON SERVICE BOX: 29176 **RCRA NonGen / NLR** **1017775718**
90 LEFFERTS PL **FINDS** **NYP004535621**
BROOKLYN, NY 11238

Click here for full text details

RCRA NonGen / NLR
EPA Id: NYP004535621

FINDS
Registry ID:: 110063789351

D73
NE
< 1/8
0.086 mi.
452 ft.

Relative:
Lower

CON EDISON **NY MANIFEST** **S117061268**
90 LEFFERTS PL **N/A**
BROOKLYN, NY 11238

Click here for full text details

NY MANIFEST
EPA ID: NYP004535621

E74
NNW
< 1/8
0.086 mi.
455 ft.

Relative:
Lower

CON EDISON **NY MANIFEST** **S117061270**
52 LEFFERTS PL **N/A**
BROOKLYN, NY 11238

Click here for full text details

NY MANIFEST
EPA ID: NYP004535654

E75
NNW
< 1/8
0.086 mi.
455 ft.

Relative:
Lower

CON EDISON SERVICE BOX: 29165
52 LEFFERTS PL
BROOKLYN, NY 11238

RCRA NonGen / NLR **1017775721**
NYP004535654

Click here for full text details

RCRA NonGen / NLR
EPA Id: NYP004535654

G76
ESE
< 1/8
0.087 mi.
462 ft.

Relative:
Higher

CON EDISON
1034 ATLANTIC AVE
BROOKLYN, NY 11238

NY MANIFEST **1016961389**
N/A

Click here for full text details

NY MANIFEST
EPA ID: NYP004340550

G77
ESE
< 1/8
0.087 mi.
462 ft.

Relative:
Higher

CON EDISON - MANHOLE 2961
1034 ATLANTIC AVENUE
BROOKLYN, NY 11238

RCRA-SQG **1016961390**
NYP004340550

Click here for full text details

RCRA-SQG
EPA Id: NYP004340550

G78
ESE
< 1/8
0.087 mi.
462 ft.

Relative:
Higher

NASH SERVICE STATION CO
1034 ATLANTIC AVE
BROOKLYN, NY 11238

EDR Hist Auto **1021420904**
N/A

Click here for full text details

E79
NNW
< 1/8
0.088 mi.
464 ft.

Relative:
Lower

50 REALTY CO
50 LEFFERTS AVE
BROOKLYN, NY

NY AST **S103517606**
NY Spills **N/A**

Click here for full text details

NY AST
Facility Id: 2-603774
Facility Id: 2-359009

NY Spills
Date Closed: 1994-06-23
Spill Number: 9404084
Site ID: 255525

E80
NNW
< 1/8
0.088 mi.
464 ft.

Relative:
Lower

50 LEFFERTS PLACE
50 LEFFERTS PLACE
BROOKLYN, NY

Click here for full text details

NY LTANKS
Date Closed: 1995-01-27
Site ID: 140844
Program Number: 9414242

NY LTANKS **S118953794**
N/A

H81
SE
< 1/8
0.088 mi.
466 ft.

Relative:
Higher

CON EDISON
1010 PACIFIC ST
BROOKLYN, NY 11201

Click here for full text details

NY MANIFEST
EPA ID: NYP004401907

NY MANIFEST **S116043817**
N/A

E82
NW
< 1/8
0.089 mi.
469 ft.

Relative:
Lower

LOT 64,TAXBLOCK 2018
911 ATLANTIC AVENUE
BROOKLYN, NY 11238

Click here for full text details

NY E DESIGNATION **S121796942**
N/A

J83
SW
< 1/8
0.091 mi.
478 ft.

Relative:
Higher

SON AUTO REPAIRS CORP
816 DEAN ST
BROOKLYN, NY 11238

Click here for full text details

EDR Hist Auto **1022160115**
N/A

I84
NW
< 1/8
0.091 mi.
480 ft.

Relative:
Lower

909 ATLANTIC AVENUE
909 ATLANTIC AVENUE
NEW YORK CITY, NY

Click here for full text details

NY VCP **S118943630**
N/A

E85
NNW
< 1/8
0.093 mi.
491 ft.

Relative:
Lower

44 LEFFERTS PL/BKLYN
44 LEFFERTS PLACE
BROOKLYN, NY

NY LTANKS | **S106703544**
N/A

Click here for full text details

NY LTANKS
Date Closed: 1991-05-15
Site ID: 69107
Program Number: 9101804

G86
East
< 1/8
0.097 mi.
512 ft.

Relative:
Higher

DRUM RUN
1030 ATLANTIC AVE
NEW YORK, NY

NY Spills | **S106736763**
N/A

Click here for full text details

NY Spills
Date Closed: 2005-02-11
Spill Number: 0411105
Site ID: 336358

I87
NW
< 1/8
0.099 mi.
525 ft.

Relative:
Lower

LOT 67,TAXBLOCK 2018
905 ATLANTIC AVENUE
BROOKLYN, NY 11238

NY E DESIGNATION | **S121796947**
N/A

Click here for full text details

I88
WNW
< 1/8
0.100 mi.
527 ft.

Relative:
Lower

CON EDISON
940 ATLANTIC AVE
BROOKLYN, NY 11238

NY MANIFEST | **S117066879**
N/A

Click here for full text details

NY MANIFEST
EPA ID: NYP004595864

K89
North
< 1/8
0.101 mi.
533 ft.

Relative:
Lower

CON EDISON SERVICE BOX: 20189
498 GRAND AVE
BROOKLYN, NY 11238

RCRA NonGen / NLR | **1017775781**
FINDS | **NYP004536264**

Click here for full text details

RCRA NonGen / NLR
EPA Id: NYP004536264

FINDS
Registry ID:: 110063789985

K90
North
< 1/8
0.101 mi.
533 ft.

Relative:
Lower

CON EDISON
498 GRAND AVE
BROOKLYN, NY 11238

NY MANIFEST **S117061329**
N/A

Click here for full text details

NY MANIFEST
EPA ID: NYP004536264

G91
East
< 1/8
0.103 mi.
544 ft.

Relative:
Higher

GOLDSTAR 'A' REALTY INC.
1042 ATLANTIC AVENUE
BROOKLYN, NY 11238

NY UST **U001831833**
NY AST **N/A**

Click here for full text details

NY AST
Facility Id: 2-080489

G92
East
< 1/8
0.104 mi.
548 ft.

Relative:
Lower

LOT 60,TAXBLOCK 2019
999 ATLANTIC AVENUE
BROOKLYN, NY 11238

NY E DESIGNATION **S121796932**
N/A

Click here for full text details

G93
East
< 1/8
0.104 mi.
548 ft.

Relative:
Lower

A&J ATOMATIC TRANSMISSIONS PWR
999 ATLANTIC AVE
BROOKLYN, NY 11238

EDR Hist Auto **1021471469**
N/A

Click here for full text details

H94
SE
< 1/8
0.105 mi.
554 ft.

Relative:
Higher

CON EDISON
915 DEAN ST
BROOKLYN, NY 11238

NY MANIFEST **S118089892**
N/A

Click here for full text details

NY MANIFEST
EPA ID: NYP004775011

H95
SE
< 1/8
0.105 mi.
554 ft.

Relative:
Higher

CON EDISON
915 DEAN ST
BROOKLYN, NY 11238

Click here for full text details

NY MANIFEST
EPA ID: NYP004770822

Database(s): **NY MANIFEST**
EDR ID Number: **S118089477**
EPA ID Number: **N/A**

H96
SE
< 1/8
0.105 mi.
554 ft.

Relative:
Higher

CON EDISON
915 DEAN ST
BROOKLYN, NY 11238

Click here for full text details

RCRA NonGen / NLR
EPA Id: NYP004433181

NY MANIFEST
EPA ID: NYP004433181

Database(s): **RCRA NonGen / NLR, NY MANIFEST**
EDR ID Number: **1016969642**
EPA ID Number: **NYP004433181**

L97
NE
< 1/8
0.105 mi.
557 ft.

Relative:
Lower

CON EDISON SERVICE BOX: 29168
85 LEFFERTS PL
BROOKLYN, NY 11238

Click here for full text details

RCRA NonGen / NLR
EPA Id: NYP004439469

NY MANIFEST
EPA ID: NYP004439469

Database(s): **RCRA NonGen / NLR, NY MANIFEST**
EDR ID Number: **1016970242**
EPA ID Number: **NYP004439469**

J98
SSW
< 1/8
0.105 mi.
557 ft.

Relative:
Higher

G & B AUTO COLLISION INC
773 BERGEN ST
BROOKLYN, NY 11238

Click here for full text details

RCRA NonGen / NLR
EPA Id: NYR000061044

FINDS
Registry ID:: 110004547134

ECHO
Registry ID: 110004547134

NY AIRS

Database(s): **RCRA NonGen / NLR, FINDS, ECHO, NY AIRS, NY MANIFEST**
EDR ID Number: **1004760799**
EPA ID Number: **NYR000061044**

G & B AUTO COLLISION INC (Continued) **1004760799**

DEC Id: 2610300727

NY MANIFEST
EPA ID: NYR000061044

I99
NW
< 1/8
0.108 mi.
572 ft.

Relative:
Lower

LOT 1,TAXBLOCK 2018
281 ST JAMES PLACE
BROOKLYN, NY

NY E DESIGNATION **S121796667**
N/A

Click here for full text details

L100
NE
< 1/8
0.110 mi.
579 ft.

Relative:
Lower

89 LEFFERTS PLACE HDFC-P
89 LEFFERTS PLACE
BROOKLYN, NY 11238

NY AST **U003394622**
N/A

Click here for full text details

NY AST
Facility Id: 2-466689

L101
NE
< 1/8
0.110 mi.
579 ft.

Relative:
Lower

CON EDISON
89 LEFFERTS PL
BROOKLYN, NY 11238

NY MANIFEST **S117061272**
N/A

Click here for full text details

NY MANIFEST
EPA ID: NYP004535670

L102
NE
< 1/8
0.110 mi.
579 ft.

Relative:
Lower

CON EDISON SERVICE BOX: 29177
89 LEFFERTS PL
BROOKLYN, NY 11238

RCRA NonGen / NLR **1017775723**
FINDS **NYP004535670**

Click here for full text details

RCRA NonGen / NLR
EPA Id: NYP004535670

FINDS
Registry ID:: 110063789404

L103
NE
< 1/8
0.110 mi.
579 ft.

Relative:
Lower

89-105 LEFFERTS — **NY AST** — **U003388724**
89-105 LEFFERTS PLACE — **N/A**
BROOKLYN, NY 11201

Click here for full text details

NY AST
Facility Id: 2-279536

M104
SE
< 1/8
0.112 mi.
589 ft.

Relative:
Higher

SERVICE BOX 33288 — **NY Spills** — **S105140920**
1024 PACIFIC ST — **N/A**
BROOKLYN, NY

Click here for full text details

NY Spills
Date Closed: 2001-08-24
Spill Number: 0104337
Site ID: 134383

N105
West
< 1/8
0.112 mi.
592 ft.

Relative:
Higher

PACIFIC AUTO CLINIC — **EDR Hist Auto** — **1021992067**
904 PACIFIC ST — **N/A**
BROOKLYN, NY 11238

Click here for full text details

I106
NW
< 1/8
0.112 mi.
594 ft.

Relative:
Lower

LOT 101,TAXBLOCK 2018 — **NY E DESIGNATION** — **S121796672**
279 ST JAMES PLACE — **N/A**
BROOKLYN, NY 11238

Click here for full text details

O107
SSW
< 1/8
0.114 mi.
603 ft.

Relative:
Higher

218494; BERGEN ST AND GRAND AVE — **NY Spills** — **S110307416**
BERGEN ST AND GRAND AVE — **N/A**
BROOKLYN, NY

Click here for full text details

NY Spills
Date Closed: 2009-11-07
Spill Number: 0914482
Site ID: 433251

O108
SSW
< 1/8
0.114 mi.
603 ft.

Relative:
Higher

218103; BERGEN ST AND GRAND AVE
BERGEN ST AND GRAND AVE
BROOKLYN, NY

Click here for full text details

NY Spills
Date Closed: 2009-08-25
Spill Number: 0914404
Site ID: 433252

NY Spills **S110307340**
N/A

J109
SW
< 1/8
0.115 mi.
608 ft.

Relative:
Higher

767 BERGEN STREET
767 BERGEN STREET
NEW YORK CITY, NY

Click here for full text details

NY VCP **S118943324**
N/A

I110
NW
< 1/8
0.115 mi.
608 ft.

Relative:
Lower

LOT 2,TAXBLOCK 2018
277 ST JAMES PLACE
BROOKLYN, NY 11238

Click here for full text details

NY E DESIGNATION **S121796726**
N/A

G111
East
< 1/8
0.116 mi.
610 ft.

Relative:
Lower

1007 ATLANTIC AVENUE REDEVELOPMENT PROJECT
1007 ATLANTIC AVE
BROOKLYN, NY 11238

Click here for full text details

RCRA-LQG
EPA Id: NYD980757900

FINDS
Registry ID:: 110004389910

ECHO
Registry ID: 110004389910

NY MANIFEST
EPA ID: NYD980757900

RCRA-LQG **1000132796**
FINDS **NYD980757900**
ECHO
NY E DESIGNATION
NY MANIFEST

G112
East
< 1/8
0.116 mi.
610 ft.

Relative:
Lower

R & S STRAUSS
1007 ATLANTIC AVENUE
BROOKLYN, NY 11238

Click here for full text details

NJ MANIFEST
EPA Id: NYD980757900

NJ MANIFEST **S120665387**
N/A

G113
East
< 1/8
0.116 mi.
610 ft.

Relative:
Lower

1007 ATLANTIC AVENUE
1007 ATLANTIC AVENUE
NEW YORK CITY, NY

Click here for full text details

NY VCP **S118943352**
N/A

J114
SW
< 1/8
0.116 mi.
613 ft.

Relative:
Higher

LOT 48,TAXBLOCK 1140
765 BERGEN STREET
BROOKLYN, NY

Click here for full text details

NY E DESIGNATION **S108077909**
N/A

L115
NE
< 1/8
0.117 mi.
617 ft.

Relative:
Lower

CON EDISON SERVICE BOX: 29169
105 LEFFERTS PL
BROOKLYN, NY 11238

Click here for full text details

RCRA NonGen / NLR
EPA Id: NYP004439444

NY MANIFEST
EPA ID: NYP004439444

RCRA NonGen / NLR **1016970240**
NY MANIFEST **NYP004439444**

L116
NE
< 1/8
0.117 mi.
617 ft.

Relative:
Lower

105 LEFFERTS PL
105 LEFFERTS PL
BROOKLYN, NY 11238

Click here for full text details

NY AST
Facility Id: 2-479683

NY AST **U003395225**
N/A

P117
NW
< 1/8
0.117 mi.
620 ft.

Relative:
Lower

LOT 3,TAXBLOCK 2018
275 ST JAMES PLACE
BROOKLYN, NY 11238

NY E DESIGNATION

S121796781
N/A

Click here for full text details

P118
NW
< 1/8
0.120 mi.
631 ft.

Relative:
Lower

LOT 4,TAXBLOCK 2018
273 ST JAMES PLACE
BROOKLYN, NY 11238

NY E DESIGNATION

S121796865
N/A

Click here for full text details

J119
SW
< 1/8
0.121 mi.
640 ft.

Relative:
Higher

761-63 BERGEN ST
761-63 BERGEN ST
BROOKLYN, NY

NY Spills

S102141423
N/A

Click here for full text details

NY Spills
Date Closed: 1991-11-04
Spill Number: 9108309
Site ID: 75836

J120
SW
< 1/8
0.121 mi.
640 ft.

Relative:
Higher

761 BERGEN ST
761 BERGEN ST
BROOKLYN, NY

NY Spills

S102146619
N/A

Click here for full text details

NY Spills
Date Closed: 1993-06-15
Spill Number: 9303392
Site ID: 187765

P121
NW
< 1/8
0.121 mi.
641 ft.

Relative:
Lower

LOT 5,TAXBLOCK 2018
271 ST JAMES PLACE
BROOKLYN, NY 11238

NY E DESIGNATION

S121796904
N/A

Click here for full text details

J122
SW
< 1/8
0.122 mi.
645 ft.

Relative:
Higher

CON EDISON
757 BERGEN ST
BROOKLYN, NY 11238

RCRA NonGen / NLR **1019902417**
NYP004773487

Click here for full text details

RCRA NonGen / NLR
EPA Id: NYP004773487

J123
SW
< 1/8
0.122 mi.
645 ft.

Relative:
Higher

CON EDISON
757 BERGEN ST
BROOKLYN, NY 11238

NJ MANIFEST **S120670965**
N/A

Click here for full text details

NJ MANIFEST
EPA Id: NYP004773487

J124
SW
< 1/8
0.122 mi.
645 ft.

Relative:
Higher

CON EDISON
757 BERGEN ST
BROOKLYN, NY 11238

NY MANIFEST **S118089742**
N/A

Click here for full text details

NY MANIFEST
EPA ID: NYP004773487

Q125
East
< 1/8
0.123 mi.
651 ft.

Relative:
Lower

FINETEX YARN CORPORATION
1050 ATLANTIC AVE
BROOKLYN, NY 11238

NY AST **U003384209**
N/A

Click here for full text details

NY AST
Facility Id: 2-085340

P126
NW
< 1/8
0.123 mi.
651 ft.

Relative:
Lower

LOT 6,TAXBLOCK 2018
269 ST JAMES PLACE
BROOKLYN, NY 11238

NY E DESIGNATION **S121796928**
N/A

Click here for full text details

O127
SSW
< 1/8
0.123 mi.
652 ft.

Relative:
Higher

G & B COLLISION
569 GRAND AVE
BROOKLYN, NY

NY Spills **S109582759**
N/A

Click here for full text details

NY Spills
Date Closed: 2009-08-27
Spill Number: 0901676
Site ID: 413684

I128
West
< 1/8
0.124 mi.
653 ft.

Relative:
Higher

WORST BROTHERS
923 PACIFIC ST
BROOKLYN, NY 11238

EDR Hist Cleaner **1020090413**
N/A

Click here for full text details

O129
SSW
< 1/8
0.125 mi.
658 ft.

Relative:
Higher

AUTO STAR REPAIR INC.
568B GRAND AVENUE
BROOKLYN, NY 11238

NY AST **A100293142**
N/A

Click here for full text details

NY AST
Facility Id: 2-608200

O130
SSW
< 1/8
0.125 mi.
658 ft.

Relative:
Higher

Y&L NELSON AUTO REPAIR
568B GRAND AVENUE
BROOKLYN, NY 11238

NY TANKS **S120839232**
N/A

Click here for full text details

NY TANKS
Site Status: Unregulated/Closed
Facility Id: 2-608231

N131
West
1/8-1/4
0.126 mi.
665 ft.

Relative:
Higher

CON EDISON SERVICE BOX: 47174
601 WASHINGTON AVE
BROOKLYN, NY 11238

RCRA NonGen / NLR **1017778947**
FINDS **NYP004569075**

Click here for full text details

RCRA NonGen / NLR
EPA Id: NYP004569075

FINDS
Registry ID:: 110063827569

N132
West
1/8-1/4
0.126 mi.
665 ft.

Relative:
Higher

CON EDISON
601 WASHINGTON AVE
BROOKLYN, NY 11238

NY MANIFEST **S117064459**
N/A

Click here for full text details

NY MANIFEST
EPA ID: NYP004569475

N133
WSW
1/8-1/4
0.127 mi.
668 ft.

Relative:
Higher

CON EDISON MANHOLE: 2927
611 WASHINGTON AVE
BROOKLYN, NY 11238

RCRA NonGen / NLR **1016961388**
NY MANIFEST **NYP004340543**

Click here for full text details

RCRA NonGen / NLR
EPA Id: NYP004340543

NY MANIFEST
EPA ID: NYP004340543

O134
South
1/8-1/4
0.127 mi.
669 ft.

Relative:
Higher

CON EDISON
790 BERGEN ST
BROOKLYN, NY 11238

NY MANIFEST **S117061893**
N/A

Click here for full text details

NY MANIFEST
EPA ID: NYP004542197

O135
South
1/8-1/4
0.127 mi.
669 ft.

Relative:
Higher

CON EDISON SERVICE BOX: 18237
790 BERGEN ST
BROOKLYN, NY 11238

RCRA NonGen / NLR **1017776363**
FINDS **NYP004542197**

Click here for full text details

RCRA NonGen / NLR
EPA Id: NYP004542197

FINDS
Registry ID:: 110063766198

R136
SSE
1/8-1/4
0.128 mi.
677 ft.

Relative:
Higher

HOLY LAND IRON WORKS
825 BERGEN ST
BROOKLYN, NY 11238

RCRA NonGen / NLR
FINDS
ECHO

1001489217
NYR000072736

Click here for full text details

RCRA NonGen / NLR
EPA Id: NYR000072736

FINDS
Registry ID:: 110004553956

ECHO
Registry ID: 110004553956

Q137
East
1/8-1/4
0.129 mi.
681 ft.

Relative:
Lower

SERVICE STATION
1013 ATLANTIC AVE & CLASS
BROOKLYN, NY 11238

RCRA NonGen / NLR
FINDS
ECHO

1000432484
NYD000798959

Click here for full text details

RCRA NonGen / NLR
EPA Id: NYD000798959

FINDS
Registry ID:: 110007995759

ECHO
Registry ID: 110007995759

S138
NE
1/8-1/4
0.129 mi.
682 ft.

Relative:
Lower

CON EDISON SERVICE BOX: 29170
113 LEFFERTS PL
BROOKLYN, NY 11238

RCRA NonGen / NLR
NY MANIFEST

1016970241
NYP004439451

Click here for full text details

RCRA NonGen / NLR
EPA Id: NYP004439451

NY MANIFEST
EPA ID: NYP004439451

S139
NE
1/8-1/4
0.129 mi.
682 ft.

Relative:
Lower

CON EDISON
113 LEFFERTS PL
BROOKLYN, NY 11238

NY MANIFEST **S117064317**
N/A

Click here for full text details

NY MANIFEST
EPA ID: NYP004567954
EPA ID: NYP004618906

R140
South
1/8-1/4
0.131 mi.
694 ft.

Relative:
Higher

CON EDISON
806 BERGEN CT
BROOKLYN, NY 11238

NY MANIFEST **S117062078**
N/A

Click here for full text details

NY MANIFEST
EPA ID: NYP004544086

R141
South
1/8-1/4
0.131 mi.
694 ft.

Relative:
Higher

CON EDISON MANHOLE: 18238
806 BERGEN CT
BROOKLYN, NY 11238

RCRA NonGen / NLR **1017776548**
NYP004544086

Click here for full text details

RCRA NonGen / NLR
EPA Id: NYP004544086

Q142
East
1/8-1/4
0.132 mi.
695 ft.

Relative:
Lower

JSM SERVICE INC
1013 ATLANTIC AVENUE
BROOKLYN, NY 11238

NY UST **U003128951**
NY AST **N/A**

Click here for full text details

NY AST
Facility Id: 2-356808

J143
WSW
1/8-1/4
0.132 mi.
697 ft.

Relative:
Higher

CON EDISON SERVICE BOX: 47175
625 WASHINGTON AVE
BROOKLYN, NY 11238

RCRA NonGen / NLR **1016967031**
NY MANIFEST **NYP004398640**

Click here for full text details

RCRA NonGen / NLR
EPA Id: NYP004398640

NY MANIFEST
EPA ID: NYP004398640

J144
WSW
1/8-1/4
0.132 mi.
697 ft.

Relative:
Higher

CON EDISON
625 WASHINGTON AVE
BROOKLYN, NY

NY MANIFEST | **S116044021**
N/A

Click here for full text details

NY MANIFEST
EPA ID: NYP004404117

J145
WSW
1/8-1/4
0.132 mi.
697 ft.

Relative:
Higher

CON EDISON
625 WASHINGTON AVE
BROOKLYN, NY 11201

NY MANIFEST | **S116044051**
N/A

Click here for full text details

NY MANIFEST
EPA ID: NYP004404411

M146
ESE
1/8-1/4
0.132 mi.
699 ft.

Relative:
Higher

SINGLE SOURCE INC
616 CLASSON AVE
BROOKLYN, NY 11238

RCRA-CESQG | **1019326212**
FINDS | **NYR000228254**
ECHO

Click here for full text details

RCRA-CESQG
EPA Id: NYR000228254

FINDS
Registry ID:: 110069514207

ECHO
Registry ID: 110069514207

O147
SW
1/8-1/4
0.134 mi.
705 ft.

Relative:
Higher

BERGEN STREET USED PARTS INC
762-765 BERGEN STREET
BROOKLYN, NY 11238

NY SWF/LF | **S108145708**
N/A

Click here for full text details

N148
WSW
1/8-1/4
0.135 mi.
712 ft.

Relative:
Higher

CON EDISON
DEAN ST & WASHINGTON AVE NW
BROOKLYN, NY 11238

NJ MANIFEST | **S120667338**
N/A

Click here for full text details

NJ MANIFEST
EPA Id: NYP004732475

N149
WSW
1/8-1/4
0.135 mi.
712 ft.

Relative:
Higher

CON EDISON
DEAN ST & WASHINGTON AVE NW
BROOKLYN, NY 11238

RCRA NonGen / NLR FINDS ECHO

1018278474
NYP004732475

Click here for full text details

RCRA NonGen / NLR
EPA Id: NYP004732475

FINDS
Registry ID:: 110067705987

ECHO
Registry ID: 110067705987

N150
WSW
1/8-1/4
0.135 mi.
712 ft.

Relative:
Higher

CON EDISON
DEAN ST & WASHINGTON AVE NW
BROOKLYN, NY 11238

NY MANIFEST

S117740092
N/A

Click here for full text details

NY MANIFEST
EPA ID: NYP004732475

S151
ENE
1/8-1/4
0.137 mi.
724 ft.

Relative:
Lower

LEFFERTS MANOR
130 LEFFERTS PLACE
BROOKLYN, NY 11238

NY LTANKS
NY Spills

S105996351
N/A

Click here for full text details

NY LTANKS
Date Closed: 2003-12-23
Site ID: 291138
Program Number: 0204332

NY Spills
Date Closed: 2010-10-19
Spill Number: 0204539
Site ID: 300250

S152
ENE
1/8-1/4
0.137 mi.
724 ft.

Relative:
Lower

LEFFERTS HEIGHTS HDFC INC.
130 LEFFERTS PLACE
BROOKLYN, NY 11238

NY UST

U004047403
N/A

Click here for full text details

N153
West
1/8-1/4
0.138 mi.
726 ft.

Relative:
Higher

CON EDISON
579 WASHINGTON AVE
BROOKLYN, NY 11238

RCRA NonGen / NLR
FINDS
ECHO

1019902298
NYP004772075

Click here for full text details

RCRA NonGen / NLR
EPA Id: NYP004772075

FINDS
Registry ID:: 110069681455

ECHO
Registry ID: 110069681455

K154
North
1/8-1/4
0.141 mi.
745 ft.

Relative:
Lower

CON EDISON
460 GRANT AVE
BROOKLYN, NY 11238

NY MANIFEST

S117066152
N/A

Click here for full text details

NY MANIFEST
EPA ID: NYP004587762

T155
WNW
1/8-1/4
0.142 mi.
750 ft.

Relative:
Lower

CON EDISON
918 ATLANTIC AVE
BROOKLYN, NY 11238

NJ MANIFEST

S120677335
N/A

Click here for full text details

NJ MANIFEST
EPA Id: NYP004845737

T156
WNW
1/8-1/4
0.142 mi.
750 ft.

Relative:
Lower

CON EDISON
918 ATLANTIC AVE
BROOKLYN, NY 11238

RCRA NonGen / NLR
FINDS
ECHO

1019908428
NYP004845737

Click here for full text details

RCRA NonGen / NLR
EPA Id: NYP004845737

FINDS
Registry ID:: 110069672526

ECHO
Registry ID: 110069672526

T157
WNW
1/8-1/4
0.142 mi.
750 ft.

Relative:
Lower

CON EDISON
918 ATLANTIC AVE
BROOKLYN, NY 11238

NY MANIFEST **S119078087**
N/A

Click here for full text details

NY MANIFEST
EPA ID: NYP004845737

R158
South
1/8-1/4
0.142 mi.
750 ft.

Relative:
Higher

CON EDISON
818 BERGEN ST
BROOKLYN, NY 11238

NY Spills **S108467195**
NY MANIFEST **N/A**

Click here for full text details

NY Spills
Date Closed: 2010-06-26
Date Closed: 2007-04-24
Spill Number: 1009161
Spill Number: 0614018
Site ID: 442519
Site ID: 379185

NY MANIFEST
EPA ID: NYP004636676
EPA ID: NYP004596490

R159
South
1/8-1/4
0.142 mi.
750 ft.

Relative:
Higher

CON EDISON SERVICE BOX: 18238
818 BERGEN ST
BROOKLYN, NY 11238

RCRA NonGen / NLR **1017776365**
FINDS **NYP004542213**

Click here for full text details

RCRA NonGen / NLR
EPA Id: NYP004542213

FINDS
Registry ID:: 110063768338

R160
South
1/8-1/4
0.142 mi.
750 ft.

Relative:
Higher

CON EDISON
818 BERGEN ST
BROOKLYN, NY 11238

NY MANIFEST **S117061895**
N/A

Click here for full text details

NY MANIFEST
EPA ID: NYP004542213

M161
ESE
1/8-1/4
0.144 mi.
760 ft.

Relative:
Higher

BELL ATLANTIC-NY
CLASSON AVE/PACIFIC ST
BROOKLYN, NY 00000

RCRA NonGen / NLR
NY MANIFEST

1007205495
NYP000934638

Click here for full text details

RCRA NonGen / NLR
EPA Id: NYP000934638

NY MANIFEST
EPA ID: NYP000934638

M162
ESE
1/8-1/4
0.144 mi.
761 ft.

Relative:
Higher

CON EDISON MANHOLE: 2950
CLASSON AVE & PACIFIC AVE NW
BROOKLYN, NY 11238

RCRA NonGen / NLR
NY MANIFEST

1016150228
NYP004288999

Click here for full text details

RCRA NonGen / NLR
EPA Id: NYP004288999

NY MANIFEST
EPA ID: NYP004288999

U163
SW
1/8-1/4
0.147 mi.
774 ft.

Relative:
Higher

CON EDISON
637 WASHINGTON AVE
BROOKLYN, NY 11238

NY MANIFEST

S117536793
N/A

Click here for full text details

NY MANIFEST
EPA ID: NYP004692901

V164
NNE
1/8-1/4
0.149 mi.
789 ft.

Relative:
Lower

MTA NYCT - DOWNING STREET SUBSTATION
DOWNING & FULTON ST
BROOKLYN, NY 11238

NY MANIFEST

S120959602
N/A

Click here for full text details

NY MANIFEST
EPA ID: NYR000224782

Map ID / Direction / Distance / Elevation	Site	Database(s)	EDR ID Number / EPA ID Number
V165 **NNE** **1/8-1/4** **0.149 mi.** **789 ft.** **Relative: Lower**	**MTA NYCT - DOWNING STREET SUBSTATION** **DOWNING & FULTON ST** **BROOKLYN, NY 11238** **Click here for full text details** **RCRA-SQG** EPA Id: NYR000224782 **FINDS** Registry ID:: 110067045094 **ECHO** Registry ID: 110067045094	**RCRA-SQG** **FINDS** **ECHO**	**1018159373** **NYR000224782**
S166 **ENE** **1/8-1/4** **0.150 mi.** **791 ft.** **Relative: Lower**	**CON EDISON** **CLASSON AVE & LEFFERTS PL** **BROOKLYN, NY 11238** **Click here for full text details** **RCRA NonGen / NLR** EPA Id: NYP004761953	**RCRA NonGen / NLR**	**1019901436** **NYP004761953**
S167 **ENE** **1/8-1/4** **0.150 mi.** **791 ft.** **Relative: Lower**	**CON EDISON** **CLASSON AVE & LEFFERTS PL** **BROOKLYN, NY 11238** **Click here for full text details** **NY MANIFEST** EPA ID: NYP004738756	**NY MANIFEST**	**S117740697** **N/A**
S168 **ENE** **1/8-1/4** **0.150 mi.** **791 ft.** **Relative: Lower**	**CON EDISON** **CLASSON AVE & LEFFERTS PL** **BROOKLYN, NY 11238** **Click here for full text details** **NY MANIFEST** EPA ID: NYP004761953	**NY MANIFEST**	**S118088617** **N/A**

S169
ENE
1/8-1/4
0.150 mi.
791 ft.

Relative:
Lower

CON EDISON
CLASSON AVE & LEFFERTS PL
BROOKLYN, NY 11238

RCRA NonGen / NLR
FINDS
ECHO

1018279078
NYP004738746

Click here for full text details

RCRA NonGen / NLR
EPA Id: NYP004738746

FINDS
Registry ID:: 110067685730

ECHO
Registry ID: 110067685730

U170
SW
1/8-1/4
0.150 mi.
794 ft.

Relative:
Higher

CON EDISON MANHOLE 65355
BERGEN ST AND WASHINGTON AVE
BROOKLYN, NY 11213

RCRA NonGen / NLR
NY MANIFEST

1010326242
NYP004140166

Click here for full text details

RCRA NonGen / NLR
EPA Id: NYP004140166

NY MANIFEST
EPA ID: NYP004140166

U171
SW
1/8-1/4
0.150 mi.
794 ft.

Relative:
Higher

CON EDISON
WASHINGTON AVE & BERGEN ST
BROOKLYN, NY 11238

NY MANIFEST

S117739084
N/A

Click here for full text details

NY MANIFEST
EPA ID: NYP004721767

U172
SW
1/8-1/4
0.150 mi.
794 ft.

Relative:
Higher

CON EDISON SERVICE BOX: 55566
BERGEN ST & WASHINGTON AVE SW
BROOKLYN, NY 11238

RCRA NonGen / NLR
NY MANIFEST

1016967030
NYP004398632

Click here for full text details

RCRA NonGen / NLR
EPA Id: NYP004398632

NY MANIFEST
EPA ID: NYP004398632

K173
NNW
1/8-1/4
0.151 mi.
795 ft.

Relative:
Lower

CON EDISON
976 FULTON ST
BROOKLYN, NY 11238

NY E DESIGNATION **S108984049**
NY MANIFEST **N/A**

Click here for full text details

NY MANIFEST
EPA ID: NYP004576286

Q174
East
1/8-1/4
0.151 mi.
799 ft.

Relative:
Lower

1096 ATLANTIC OPERATING CORPORATION
1096 ATLANTIC AVENUE
BROOKLYN, NY 11238

NY TANKS **U003396832**
N/A

Click here for full text details

NY TANKS
Site Status: Active
Facility Id: 2-602795

175
WSW
1/8-1/4
0.152 mi.
800 ft.

Relative:
Higher

CON EDISON SERVICE BOX: 47181
650 WASHINGTON AVE
BROOKLYN, NY 11238

RCRA NonGen / NLR **1016968122**
NY MANIFEST **NYP004417267**

Click here for full text details

RCRA NonGen / NLR
EPA Id: NYP004417267

NY MANIFEST
EPA ID: NYP004417267

N176
WSW
1/8-1/4
0.152 mi.
804 ft.

Relative:
Higher

CON EDISON
771 DEAN ST
BROOKLYN, NY 11238

NY MANIFEST **S117740091**
N/A

Click here for full text details

NY MANIFEST
EPA ID: NYP004732467

N177
WSW
1/8-1/4
0.152 mi.
804 ft.

Relative:
Higher

CON EDISON
771 DEAN ST
BROOKLYN, NY 11238

RCRA NonGen / NLR **1018278473**
FINDS **NYP004732467**
ECHO

Click here for full text details

RCRA NonGen / NLR
EPA Id: NYP004732467

FINDS

CON EDISON (Continued) **1018278473**

Registry ID:: 110067705978

ECHO

Registry ID: 110067705978

N178 **CON EDISON** **NJ MANIFEST** **S120667337**
WSW **771 DEAN ST** **N/A**
1/8-1/4 **BROOKLYN, NY 11238**
0.152 mi.
804 ft.

Relative:
Higher

Click here for full text details

NJ MANIFEST

EPA Id: NYP004732467

N179 **CON EDISON** **NY MANIFEST** **S118088282**
WSW **UNDERHILL AVE & DEAN ST SB1926** **N/A**
1/8-1/4 **BROOKLYN, NY 11238**
0.152 mi.
804 ft.

Relative:
Higher

Click here for full text details

NY MANIFEST

EPA ID: NYP004758322

W180 **SPILL NUMBER 9901053** **NY LTANKS** **S104620165**
SE **638 CLASSON AVE** **N/A**
1/8-1/4 **BROOKLYN, NY**
0.153 mi.
807 ft.

Relative:
Higher

Click here for full text details

NY LTANKS

Date Closed: 2003-03-20
Site ID: 174208
Program Number: 9901053

X181 **CON EDISON** **NY MANIFEST** **S117061328**
ENE **134 LEFFERTS PL** **N/A**
1/8-1/4 **BROOKLYN, NY 11238**
0.153 mi.
808 ft.

Relative:
Lower

Click here for full text details

NY MANIFEST

EPA ID: NYP004536256

X182
ENE
1/8-1/4
0.153 mi.
808 ft.

Relative:
Lower

CON EDISON SERVICE BOX: 29180
134 LEFFERTS PL
BROOKLYN, NY 11238

RCRA NonGen / NLR **1017775780**
FINDS **NYP004536256**

Click here for full text details

RCRA NonGen / NLR
EPA Id: NYP004536256

FINDS
Registry ID:: 110063789976

V183
NNE
1/8-1/4
0.153 mi.
809 ft.

Relative:
Lower

1035 FULTON STREET
1035 FULTON STREET
NEW YORK CITY, NY

NY VCP **S118943296**
N/A

Click here for full text details

Q184
East
1/8-1/4
0.154 mi.
814 ft.

Relative:
Lower

BISMILLAH ATO REPAIR, INC.
1064 ATLANTIC AVENUE
BROOKLYN, NY 11238

NY UST **U004048680**
N/A

Click here for full text details

Q185
East
1/8-1/4
0.154 mi.
814 ft.

Relative:
Lower

BISMILLAH ATO REPAIR, INC.
1064 ATLANTIC AVENUE
BROOKLYN, NY 11238

NY AST **A100394230**
N/A

Click here for full text details

NY AST
Facility Id: 2-609720

U186
WSW
1/8-1/4
0.155 mi.
817 ft.

Relative:
Higher

CON EDISON
656 WASHINGTON AVE
BROOKLYN, NY 11201

NY MANIFEST **S116043919**
N/A

Click here for full text details

NY MANIFEST
EPA ID: NYP004403010

X187
East
1/8-1/4
0.155 mi.
820 ft.

Relative:
Lower

CON EDISON SERVICE BOX: 16834
595 CLASSON AVE OPPOSITE OF
BROOKLYN, NY 11238

Click here for full text details

RCRA NonGen / NLR
EPA Id: NYP004414439

NY MANIFEST
EPA ID: NYP004414439

Database(s): RCRA NonGen / NLR, NY MANIFEST
EDR ID Number: 1016967845
EPA ID Number: NYP004414439

W188
SE
1/8-1/4
0.155 mi.
821 ft.

Relative:
Higher

CON EDISON
640 CLASSON AVE
BROOKLYN, NY 11238

Click here for full text details

NY MANIFEST
EPA ID: NYP004684841

Database(s): NY MANIFEST
EDR ID Number: S117536042
EPA ID Number: N/A

W189
SE
1/8-1/4
0.156 mi.
822 ft.

Relative:
Higher

CON ED - MH 2947
DEAN ST & CLASSON
BROOKLYN, NY 11217

Click here for full text details

RCRA NonGen / NLR
EPA Id: NYP004010419

NY MANIFEST
EPA ID: NYP004010419

Database(s): RCRA NonGen / NLR, NY MANIFEST
EDR ID Number: 1007206474
EPA ID Number: NYP004010419

W190
SE
1/8-1/4
0.156 mi.
822 ft.

Relative:
Higher

CON EDISON MANHOLE: 2946
CLASSON AVE & DEAN ST
BROOKLYN, NY 11211

Click here for full text details

NJ MANIFEST
EPA Id: NYP004256988

Database(s): NJ MANIFEST
EDR ID Number: S117985309
EPA ID Number: N/A

W191
SE
1/8-1/4
0.156 mi.
822 ft.

Relative:
Higher

CON EDISON MANHOLE: 2946
CLASSON AVE & DEAN ST
BROOKLYN, NY 11211

Click here for full text details

RCRA NonGen / NLR
EPA Id: NYP004256988

NY MANIFEST
EPA ID: NYP004256988

RCRA NonGen / NLR **1016142969**
NY MANIFEST **NYP004256988**

W192
SE
1/8-1/4
0.156 mi.
824 ft.

Relative:
Higher

BELL ATLANTIC-NY
DEAN ST/CLASSON AVE
BROOKLYN, NY 00000

Click here for full text details

RCRA NonGen / NLR
EPA Id: NYP000933770

NY MANIFEST
EPA ID: NYP000933770

RCRA NonGen / NLR **1007205442**
NY MANIFEST **NYP000933770**

W193
SE
1/8-1/4
0.158 mi.
834 ft.

Relative:
Higher

CON EDISON
642 CLASSON AVE
BROOKLYN, NY 11238

Click here for full text details

NY MANIFEST
EPA ID: NYP004528832
EPA ID: NYP004655320

NY MANIFEST **S117060649**
N/A

W194
SE
1/8-1/4
0.158 mi.
834 ft.

Relative:
Higher

CON EDISON SERVICE BOX: 16841
642 CLASSON AVE
BROOKLYN, NY 11238

Click here for full text details

RCRA NonGen / NLR
EPA Id: NYP004528832

RCRA NonGen / NLR **1017775059**
NYP004528832

Y195
North
1/8-1/4
0.158 mi.
835 ft.

Relative:
Lower

CON ED MH 2968
GRAND ST & FULTON ST
BROOKLYN, NY 11238

RCRA NonGen / NLR **1007206188**
NY MANIFEST **NYP004005260**

Click here for full text details

RCRA NonGen / NLR
EPA Id: NYP004005260

NY MANIFEST
EPA ID: NYP004005260

Y196
North
1/8-1/4
0.158 mi.
835 ft.

Relative:
Lower

CON ED - M/H 2968
FULTON ST & GRAND AVE
BROOKLYN, NY 11271

RCRA NonGen / NLR **1007206292**
NY MANIFEST **NYP004007332**

Click here for full text details

RCRA NonGen / NLR
EPA Id: NYP004007332

NY MANIFEST
EPA ID: NYP004007332

Y197
North
1/8-1/4
0.158 mi.
835 ft.

Relative:
Lower

CON ED - V 2968
GRAND ST & FULTON ST
BROOKLYN, NY 11238

RCRA NonGen / NLR **1007206070**
NY MANIFEST **NYP004002986**

Click here for full text details

RCRA NonGen / NLR
EPA Id: NYP004002986

NY MANIFEST
EPA ID: NYP004002986

Q198
East
1/8-1/4
0.159 mi.
838 ft.

Relative:
Lower

UNITED AUTO REPAIR
1025 ATLANTIC AVE
BROOKLYN, NY 11238

NY AST **A100296490**
N/A

Click here for full text details

NY AST
Facility Id: 2-607855

Q199
ESE
1/8-1/4
0.160 mi.
843 ft.

Relative:
Lower

S.A. WASSAM, CORP.
1062-1064 ATLANTIC AVE.
BROOKLYN, NY 11238

NY UST **U002170662**
N/A

Click here for full text details

U200
SW
1/8-1/4
0.160 mi.
844 ft.

Relative:
Higher

CON EDISON SERVICE BOX: 47180
649 WASHINGTON AVE
BROOKLYN, NY 11238

RCRA NonGen / NLR **1016968010**
NY MANIFEST **NYP004416111**

Click here for full text details

RCRA NonGen / NLR
EPA Id: NYP004416111

NY MANIFEST
EPA ID: NYP004416111

Q201
East
1/8-1/4
0.161 mi.
848 ft.

Relative:
Lower

CON EDISON SERVICE BOX: 76785
1090 ATLANTIC AVE
BROOKLYN, NY 11216

RCRA NonGen / NLR **1016968793**
NY MANIFEST **NYP004424248**

Click here for full text details

RCRA NonGen / NLR
EPA Id: NYP004424248

NY MANIFEST
EPA ID: NYP004424248

Q202
East
1/8-1/4
0.161 mi.
848 ft.

Relative:
Lower

CON EDISON MANHOLE: 14854
1090 ATLANTIC AVE FRONT OF
BROOKLYN, NY 11238

RCRA NonGen / NLR **1017771547**
FINDS **NYP004484879**

Click here for full text details

RCRA NonGen / NLR
EPA Id: NYP004484879

FINDS
Registry ID:: 110063783231

Q203
East
1/8-1/4
0.161 mi.
848 ft.

Relative:
Lower

CON EDISON
1090 ATLANTIC AVE FRONT OF
BROOKLYN, NY 11238

Click here for full text details

NY MANIFEST
EPA ID: NYP004484879

Database(s): **NY MANIFEST**
EDR ID Number: **S117736251**
EPA ID Number: **N/A**

M204
SE
1/8-1/4
0.161 mi.
848 ft.

Relative:
Higher

AUTO REPAIR SHOP
641 CLASSON AVE
BROOKLYN, NY

Click here for full text details

NY LTANKS
Date Closed: 2005-12-20
Site ID: 171034
Program Number: 9902093

Database(s): **NY LTANKS**
EDR ID Number: **S104620223**
EPA ID Number: **N/A**

P205
NW
1/8-1/4
0.162 mi.
853 ft.

Relative:
Lower

CON EDISON SERVICE BOX: 44337
ST JAMES PL & LEFFERTS PL SE
BROOKLYN, NY 11238

Click here for full text details

RCRA NonGen / NLR
EPA Id: NYP004313383

FINDS
Registry ID:: 110058877247

ECHO
Registry ID: 110058877247

NY MANIFEST
EPA ID: NYP004313383

Database(s): **RCRA NonGen / NLR, FINDS, ECHO, NY MANIFEST**
EDR ID Number: **1016677669**
EPA ID Number: **NYP004313383**

V206
NNE
1/8-1/4
0.162 mi.
854 ft.

Relative:
Lower

1041 FULTON STREET
1041 FULTON STREET
NEW YORK CITY, NY

Click here for full text details

Database(s): **NY VCP**
EDR ID Number: **S118943307**
EPA ID Number: **N/A**

V207
North
1/8-1/4
0.165 mi.
870 ft.

Relative:
Lower

1019 FULTON STREET
1019 FULTON STREET
NEW YORK CITY, NY

Click here for full text details

NY VCP **S118943600**
N/A

Z208
SSW
1/8-1/4
0.166 mi.
878 ft.

Relative:
Higher

CON EDISON SERVICE BOX: 41747
365 ST MARKS AVE
BROOKLYN, NY 11238

Click here for full text details

RCRA NonGen / NLR
EPA Id: NYP004417283

NY MANIFEST
EPA ID: NYP004417283

RCRA NonGen / NLR **1016968123**
NY MANIFEST **NYP004417283**

P209
NW
1/8-1/4
0.167 mi.
880 ft.

Relative:
Lower

CON EDISON
288 ST JAMES
BROOKLYN, NY 11238

Click here for full text details

RCRA NonGen / NLR
EPA Id: NYP004747093

FINDS
Registry ID:: 110067697512

ECHO
Registry ID: 110067697512

RCRA NonGen / NLR **1018279858**
FINDS **NYP004747093**
ECHO

P210
NW
1/8-1/4
0.167 mi.
880 ft.

Relative:
Lower

CON EDISON
288 ST JAMES
BROOKLYN, NY 11238

Click here for full text details

NY MANIFEST
EPA ID: NYP004747093

NY MANIFEST **S117741479**
N/A

X211
East
1/8-1/4
0.168 mi.
886 ft.

Relative:
Lower

CON EDISON SERVICE BOX: 14842
1027 ATLANTIC AVE
BROOKLYN, NY 11238

RCRA NonGen / NLR **1016968792**
NY MANIFEST **NYP004424230**

Click here for full text details

RCRA NonGen / NLR
EPA Id: NYP004424230

NY MANIFEST
EPA ID: NYP004424230

S212
ENE
1/8-1/4
0.168 mi.
887 ft.

Relative:
Lower

CON EDISON SERVICE BOX: 16831
573 CLASSON AVE
BROOKLYN, NY 11238

RCRA NonGen / NLR **1016969253**
NY MANIFEST **NYP004429072**

Click here for full text details

RCRA NonGen / NLR
EPA Id: NYP004429072

NY MANIFEST
EPA ID: NYP004429072

T213
WNW
1/8-1/4
0.169 mi.
892 ft.

Relative:
Lower

CON EDISON - MANHOLE 14817
ATLANTIC AVENUE AND UNDERHILL
BROOKLYN, NY 11238

RCRA-LQG **1014396171**
NY MANIFEST **NYP004183513**

Click here for full text details

RCRA-LQG
EPA Id: NYP004183513

NY MANIFEST
EPA ID: NYP004183513

AA214
NNW
1/8-1/4
0.169 mi.
894 ft.

Relative:
Lower

ADELPHI STATION
950 FULTON STREET
BROOKLYN, NY 11238

NY UST **U002259593**
N/A

Click here for full text details

Z215
SSW
1/8-1/4
0.170 mi.
895 ft.

Relative:
Higher

CON EDISON SERVICE BOX: S/B~41746
355 ST MARKS AVE
BROOKLYN, NY 11238

RCRA NonGen / NLR **1016677507**
FINDS **NYP004311445**
ECHO
NY MANIFEST

Click here for full text details

RCRA NonGen / NLR
EPA Id: NYP004311445

FINDS
Registry ID:: 110058875640

ECHO
Registry ID: 110058875640

NY MANIFEST
EPA ID: NYP004311445

216
ESE
1/8-1/4
0.170 mi.
899 ft.

Relative:
Higher

PACIFIC AUTO BODY
1048 PACIFIC ST
BROOKLYN, NY 11238

RCRA NonGen / NLR **1001028340**
FINDS **NYR000005728**
ECHO

Click here for full text details

RCRA NonGen / NLR
EPA Id: NYR000005728

FINDS
Registry ID:: 110004514071

ECHO
Registry ID: 110004514071

T217
WNW
1/8-1/4
0.172 mi.
906 ft.

Relative:
Lower

CONSOLIDATED EDISON
ATLANTIC AVE & WASHINGTON
BROOKLYN, NY 11201

NY MANIFEST **S110305745**
N/A

Click here for full text details

NY MANIFEST
EPA ID: NYP000201406

T218
WNW
1/8-1/4
0.172 mi.
906 ft.

Relative:
Lower

CON EDISON
ATLANTIC AVE & WASHINGTON AVE
BROOKLYN, NY 11201

RCRA NonGen / NLR
NY MANIFEST

1014397801
NYP004201406

Click here for full text details

RCRA NonGen / NLR
EPA Id: NYP004201406

NY MANIFEST
EPA ID: NYP004201406

T219
WNW
1/8-1/4
0.172 mi.
906 ft.

Relative:
Lower

CON EDISON MANHOLE 2907
WASHINGTON AVE & ATLANTIC AVE
BROOKLYN, NY 11213

RCRA NonGen / NLR
NY MANIFEST

1014398365
NYP004207175

Click here for full text details

RCRA NonGen / NLR
EPA Id: NYP004207175

NY MANIFEST
EPA ID: NYP004207175

AB220
NE
1/8-1/4
0.172 mi.
909 ft.

Relative:
Lower

CON EDISON SERVICE BOX: 19822
1069 FULTON ST
BROOKLYN, NY 11238

RCRA NonGen / NLR

1017779431
NYP004574265

Click here for full text details

RCRA NonGen / NLR
EPA Id: NYP004574265

AB221
NE
1/8-1/4
0.172 mi.
909 ft.

Relative:
Lower

CON EDISON
1069 FULTON ST
BROOKLYN, NY 11238

NY MANIFEST

S117064911
N/A

Click here for full text details

NY MANIFEST
EPA ID: NYP004574265

V222
North
1/8-1/4
0.176 mi.
927 ft.

Relative:
Lower

28-30 PUTMAN AVENUE
28-30 PUTMAN AVENUE
BROOKLYN, NY 11238

NY UST **U004272313**
N/A

Click here for full text details

S223
NE
1/8-1/4
0.176 mi.
928 ft.

Relative:
Lower

CON EDISON MANHOLE 2980
CLASSON AVE & FULTON ST
BROOKLYN, NY 11201

RCRA NonGen / NLR **1010326942**
NYP004143830

Click here for full text details

RCRA NonGen / NLR
EPA Id: NYP004143830

S224
NE
1/8-1/4
0.176 mi.
928 ft.

Relative:
Lower

BELL ATLANTIC-NY
FULTON ST & CLASSON AVE MH
BROOKLYN, NY

NY MANIFEST **S109064531**
N/A

Click here for full text details

NY MANIFEST
EPA ID: NYP000940510

S225
NE
1/8-1/4
0.176 mi.
930 ft.

Relative:
Lower

CON EDISON
SW COR CLASSON AVE & FULTON ST
BROOKLYN, NY 11201

RCRA NonGen / NLR **1012185258**
FINDS **NYP004160610**
ECHO
NY MANIFEST

Click here for full text details

RCRA NonGen / NLR
EPA Id: NYP004160610

FINDS
Registry ID:: 110031419506

ECHO
Registry ID: 110031419506

NY MANIFEST
EPA ID: NYP004160610

U226
WSW
1/8-1/4
0.177 mi.
932 ft.

Relative:
Higher

CON EDISON
734 BERGEN ST
BROOKLYN, NY 11203

NY MANIFEST **S116551580**
N/A

Click here for full text details

NY MANIFEST
EPA ID: NYP004500955

S227
NE
1/8-1/4
0.177 mi.
932 ft.

Relative:
Lower

CON EDISON
FULTON ST & CLASSON AVE
BROOKLYN, NY 11238

RCRA NonGen / NLR **1014396183**
NJ MANIFEST **NYP004183638**
NY MANIFEST

Click here for full text details

RCRA NonGen / NLR
EPA Id: NYP004183638

NJ MANIFEST
EPA Id: NYP004741716
EPA Id: NYP004183638

NY MANIFEST
EPA ID: NYP004183638

S228
NE
1/8-1/4
0.177 mi.
932 ft.

Relative:
Lower

CON EDISON MANHOLE: 2981
CLASSON AVE & FULTON ST
BROOKLYN, NY 11201

RCRA NonGen / NLR **1016143924**
NY MANIFEST **NYP004267118**

Click here for full text details

RCRA NonGen / NLR
EPA Id: NYP004267118

NY MANIFEST
EPA ID: NYP004267118

S229
NE
1/8-1/4
0.177 mi.
932 ft.

Relative:
Lower

CON EDISON
FULTON ST & CLASSON AVE
BROOKLYN, NY 11238

RCRA NonGen / NLR **1018279366**
NYP004741716

Click here for full text details

RCRA NonGen / NLR
EPA Id: NYP004741716

S230
NE
1/8-1/4
0.177 mi.
932 ft.

Relative:
Lower

CONSOLIDATED EDISON
SW COR CLASSON AVE & FULTON ST
BROOKLYN, NY 11201

NY MANIFEST **S119072813**
N/A

Click here for full text details

NY MANIFEST
EPA ID: NYP004143830

S231
NE
1/8-1/4
0.177 mi.
932 ft.

Relative:
Lower

CON EDISON
FULTON ST & CLASSON AVE
BROOKLYN, NY 11238

NY MANIFEST **S117740978**
N/A

Click here for full text details

NY MANIFEST
EPA ID: NYP004741716

AB232
NE
1/8-1/4
0.177 mi.
932 ft.

Relative:
Lower

MUHAMMED ABOUSISSAN
1075 FULTON ST
BROOKLYN, NY 11216

NY MANIFEST **S119072536**
N/A

Click here for full text details

NY MANIFEST
EPA ID: NYP000965459

U233
SW
1/8-1/4
0.177 mi.
936 ft.

Relative:
Higher

CON EDISON
674 WASHINGTON AVE
BROOKLYN, NY 11201

NY MANIFEST **S116045282**
N/A

Click here for full text details

NY MANIFEST
EPA ID: NYP004417275

Y234
North
1/8-1/4
0.179 mi.
946 ft.

Relative:
Lower

CON EDISON MANHOLE: 63176
PUTNAM AVE & GRAND AVE
BROOKLYN, NY 11238

RCRA NonGen / NLR **1016967474**
NY MANIFEST **NYP004410825**

Click here for full text details

RCRA NonGen / NLR
EPA Id: NYP004410825

NY MANIFEST
EPA ID: NYP004410825

AC235
South
1/8-1/4
0.180 mi.
950 ft.

Relative:
Higher

CON EDISON - SERVICE BOX 41751
411 ST MARKS AVE
BROOKLYN, NY 11238

RCRA-LQG **1016967278**
NY MANIFEST **NYP004408969**

Click here for full text details

RCRA-LQG
EPA Id: NYP004408969

NY MANIFEST
EPA ID: NYP004408969

AD236
ENE
1/8-1/4
0.184 mi.
972 ft.

Relative:
Lower

1068-1072 FULTON STREET
1068-1072 FULTON STREET
NEW YORK CITY, NY

NY VCP **S118943550**
N/A

Click here for full text details

W237
SSE
1/8-1/4
0.184 mi.
972 ft.

Relative:
Higher

CONSOLIDATED EDISON
BERGEN ST & CLASSON AVE
BROOKLYN, NY 11201

NY MANIFEST **S121967042**
N/A

Click here for full text details

NY MANIFEST
EPA ID: NYP004227611

W238
SSE
1/8-1/4
0.184 mi.
972 ft.

Relative:
Higher

CON EDISON MANHOLE 64672
BERGEN ST & CLASSON AVE
BROOKLYN, NY 11238

RCRA NonGen / NLR **1010326756**
NYP004142899

Click here for full text details

RCRA NonGen / NLR
EPA Id: NYP004142899

W239
SSE
1/8-1/4
0.184 mi.
972 ft.

Relative:
Higher

CONSOLIDATED EDISON
BERGEN ST & CLASSON AVE
BROOKLYN, NY 11238

NY MANIFEST **S121967001**
N/A

Click here for full text details

NY MANIFEST
EPA ID: NYP004142899

W240
SSE
1/8-1/4
0.184 mi.
972 ft.

Relative:
Higher

CONSOLIDATED EDISON
BERGEN ST & CLASSON AVE
BROOKLYN, NY

NY MANIFEST **S121967043**
N/A

Click here for full text details

NY MANIFEST
EPA ID: NYP004227629

AE241
West
1/8-1/4
0.185 mi.
977 ft.

Relative:
Higher

CON EDISON
UNDERHILL AVE & DEAN ST
BROOKLYN, NY 11238

RCRA NonGen / NLR **1018280920**
FINDS **NYP004758314**
ECHO

Click here for full text details

RCRA NonGen / NLR
EPA Id: NYP004758314

FINDS
Registry ID:: 110067684394

ECHO
Registry ID: 110067684394

AE242
West
1/8-1/4
0.185 mi.
977 ft.

Relative:
Higher

CON EDISON
UNDERHILL AVE & DEAN ST
BROOKLYN, NY 11238

NJ MANIFEST **S120669632**
N/A

Click here for full text details

NJ MANIFEST
EPA Id: NYP004758314

AE243
West
1/8-1/4
0.185 mi.
977 ft.

Relative:
Higher

CON EDISON
UNDERHILL AVE & DEAN ST MH2935
BROOKLYN, NY 11238

NY MANIFEST **S119074019**
N/A

Click here for full text details

NY MANIFEST
EPA ID: NYP004758314

AA244
NNW
1/8-1/4
0.185 mi.
978 ft.

Relative:
Lower

NYNEX-MANHOLE
FULTON ST & CAMBRIDGE AVE
BROOKLYN, NY 00000

RCRA NonGen / NLR
NY MANIFEST

1007205243
NYP000922682

Click here for full text details

RCRA NonGen / NLR
EPA Id: NYP000922682

NY MANIFEST
EPA ID: NYP000922682

V245
NNE
1/8-1/4
0.186 mi.
981 ft.

Relative:
Lower

32 PUTNAM AVENUE
32 PUTNAM AVENUE
BROOKLYN, NY 11238

NY AST

A100183443
N/A

Click here for full text details

NY AST
Facility Id: 2-606871

AC246
South
1/8-1/4
0.188 mi.
995 ft.

Relative:
Higher

CON EDISON - SERVICE BOX 41752
429 ST. MARKS AVE.
BROOKLYN, NY 11238

RCRA-LQG

1016967371
NYP004409876

Click here for full text details

RCRA-LQG
EPA Id: NYP004409876

AC247
South
1/8-1/4
0.188 mi.
995 ft.

Relative:
Higher

CON EDISON
429 ST. MARKS AVE.
BROOKLYN, NY 11238

NY MANIFEST

1016967370
N/A

Click here for full text details

NY MANIFEST
EPA ID: NYP004409876

V248
NNE
1/8-1/4
0.189 mi.
997 ft.

Relative:
Lower

PUTNAM COURT LP
36-44 PUTNAM AVE
BROOKLYN, NY 11238

RCRA NonGen / NLR
NY MANIFEST

1015747162
NYR000189340

Click here for full text details

RCRA NonGen / NLR
EPA Id: NYR000189340

NY MANIFEST

PUTNAM COURT LP (Continued) **1015747162**

EPA ID: NYR000189340

V249
NNE
1/8-1/4
0.189 mi.
997 ft.

Relative:
Lower

PUTNAM COURT LP **NJ MANIFEST** **S117987401**
36-44 PUTNAM AVE **N/A**
BROOKLYN, NY 11238

Click here for full text details

NJ MANIFEST
EPA Id: NYR000189340

AF250
SW
1/8-1/4
0.190 mi.
1001 ft.

Relative:
Higher

CON EDISON - MANHOLE 2923 **RCRA-LQG** **1019325965**
ST MARKS AVE & WASHINGTON AVE **NYP004874422**
BROOKLYN, NY 11238

Click here for full text details

RCRA-LQG
EPA Id: NYP004874422

AF251
SW
1/8-1/4
0.190 mi.
1001 ft.

Relative:
Higher

CON ED **NY MANIFEST** **S118563698**
ST MARKS AVE & WASHINGTON AVE **N/A**
BROOKLYN, NY 11211

Click here for full text details

NY MANIFEST
EPA ID: NYP004872160

AF252
SW
1/8-1/4
0.190 mi.
1001 ft.

Relative:
Higher

CON EDISON - MANHOLE 2923 **RCRA-LQG** **1019325943**
ST MARKS AVE & WASHINGTON AVE **NYP004872160**
BROOKLYN, NY 11211

Click here for full text details

RCRA-LQG
EPA Id: NYP004872160

AF253
SW
1/8-1/4
0.190 mi.
1001 ft.

Relative:
Higher

CON EDISON - MANHOLE 2923 **NJ MANIFEST** **S120677903**
ST MARKS AVE & WASHINGTON AVE **N/A**
BROOKLYN, NY 11211

Click here for full text details

NJ MANIFEST
EPA Id: NYP004872160

AF254
SW
1/8-1/4
0.190 mi.
1001 ft.

Relative:
Higher

CON ED
ST MARKS AVE & WASHINGTON AVE
BROOKLYN, NY 11238

NY MANIFEST | **S118563716**
N/A

Click here for full text details

NY MANIFEST
EPA ID: NYP004874422

AF255
SW
1/8-1/4
0.190 mi.
1001 ft.

Relative:
Higher

CON EDISON - MANHOLE 2923
ST MARKS AVE & WASHINGTON AVE
BROOKLYN, NY 11238

NJ MANIFEST | **S120677924**
N/A

Click here for full text details

NJ MANIFEST
EPA Id: NYP004874422

Y256
North
1/8-1/4
0.191 mi.
1006 ft.

Relative:
Lower

CON EDISON
FRONT OF 11-24 PUTNAM AV
BROOKLYN, NY 11221

NY MANIFEST | **S117318600**
N/A

Click here for full text details

NY MANIFEST
EPA ID: NYP004661583

AC257
South
1/8-1/4
0.191 mi.
1011 ft.

Relative:
Higher

CON EDISON SERVICE BOX: 41755
400 ST MARKS AVE
BROOKLYN, NY 11238

RCRA NonGen / NLR | **1016967373**
NY MANIFEST | **NYP004409892**

Click here for full text details

RCRA NonGen / NLR
EPA Id: NYP004409892

NY MANIFEST
EPA ID: NYP004409892

Z258
SSW
1/8-1/4
0.193 mi.
1018 ft.

Relative:
Higher

CON EDISON
661 WASHINGTON AVE
BROOKLYN, NY 11238

NY MANIFEST | **S117737034**
N/A

Click here for full text details

NY MANIFEST
EPA ID: NYP004601548

Z259
SSW
1/8-1/4
0.193 mi.
1020 ft.

Relative: Higher

CON EDISON SERVICE BOX: 41748
364 ST MARKS AVE
BROOKLYN, NY 11238

RCRA NonGen / NLR
NY MANIFEST

1016968218
NYP004418281

Click here for full text details

RCRA NonGen / NLR
EPA Id: NYP004418281

NY MANIFEST
EPA ID: NYP004418281

Y260
North
1/8-1/4
0.194 mi.
1023 ft.

Relative: Lower

435 GRAND AVE
435 GRAND AVE
BROOKLYN, NY 11238

NY AST

A100153972
N/A

Click here for full text details

NY AST
Facility Id: 2-601892

AB261
NE
1/8-1/4
0.194 mi.
1024 ft.

Relative: Lower

CON EDISON
1085 FULTON ST
BROOKLYN, NY 11238

NY MANIFEST

S117739665
N/A

Click here for full text details

NY MANIFEST
EPA ID: NYP004727996

AB262
NE
1/8-1/4
0.194 mi.
1024 ft.

Relative: Lower

CON EDISON
1085 FULTON ST
BROOKLYN, NY 11238

NJ MANIFEST

S120666944
N/A

Click here for full text details

NJ MANIFEST
EPA Id: NYP004727996

AB263
NE
1/8-1/4
0.194 mi.
1024 ft.

Relative: Lower

CON EDISON
1085 FULTON ST
BROOKLYN, NY 11238

RCRA NonGen / NLR
FINDS
ECHO

1018278050
NYP004727996

Click here for full text details

RCRA NonGen / NLR
EPA Id: NYP004727996

FINDS

CON EDISON (Continued) **1018278050**

Registry ID:: 110067698539

ECHO

Registry ID: 110067698539

AC264 **PUBLIC SCHOOL 22-BROOKLYN K022** **NY AST** **A100412833**
SSE **443 ST. MARKS AVENUE** **N/A**
1/8-1/4 **BROOKLYN, NY 11226**
0.194 mi.
1024 ft.

Relative:
Higher

Click here for full text details

NY AST

Facility Id: 2-606276

AG265 **CON EDISON SERVICE BOX: 14843** **RCRA NonGen / NLR** **1016968635**
East **1037 ATLANTIC AVE** **NY MANIFEST** **NYP004422606**
1/8-1/4 **BROOKLYN, NY 11216**
0.195 mi.
1032 ft.

Relative:
Lower

Click here for full text details

RCRA NonGen / NLR

EPA Id: NYP004422606

NY MANIFEST

EPA ID: NYP004422606

U266 **NYC DEP** **RCRA NonGen / NLR** **1014395433**
SW **333 ST MARKS AVE** **NY MANIFEST** **NYP003663275**
1/8-1/4 **BROOKLYN, NY 11238**
0.196 mi.
1037 ft.

Relative:
Higher

Click here for full text details

RCRA NonGen / NLR

EPA Id: NYP003663275

NY MANIFEST

EPA ID: NYP003663275

U267 **CONSOLIDATED EDISON** **NY MANIFEST** **S108650538**
SW **333 SAINT MARKS PL** **N/A**
1/8-1/4 **BROOKLYN, NY 11201**
0.196 mi.
1037 ft.

Relative:
Higher

Click here for full text details

NY MANIFEST

EPA ID: NYP004150520

AC268
South
1/8-1/4
0.199 mi.
1050 ft.

Relative:
Higher

CON EDISON SERVICE BOX: 41756
420 ST MARKS AVE
BROOKLYN, NY 11238

RCRA NonGen / NLR **1016967369**
NY MANIFEST **NYP004409868**

Click here for full text details

RCRA NonGen / NLR
EPA Id: NYP004409868

NY MANIFEST
EPA ID: NYP004409868

AE269
West
1/8-1/4
0.199 mi.
1051 ft.

Relative:
Higher

CON EDISON
876 PACIFIC ST
BROOKLYN, NY 11201

NY MANIFEST **S116044213**
N/A

Click here for full text details

NY MANIFEST
EPA ID: NYP004406070

AC270
South
1/8-1/4
0.200 mi.
1056 ft.

Relative:
Higher

CON EDISON SERVICE BOX: 41756
422 ST MARKS AVE
BROOKLYN, NY 11238

RCRA NonGen / NLR **1017775188**
NYP004530143

Click here for full text details

RCRA NonGen / NLR
EPA Id: NYP004530143

AC271
South
1/8-1/4
0.200 mi.
1056 ft.

Relative:
Higher

CON EDISON
422 ST MARKS AVE
BROOKLYN, NY 11238

NY MANIFEST **S117060771**
N/A

Click here for full text details

NY MANIFEST
EPA ID: NYP004530143

AC272
South
1/8-1/4
0.202 mi.
1067 ft.

Relative:
Higher

CON EDISON
424 ST MARKS AVE
BROOKLYN, NY 11238

NY MANIFEST **S117061203**
N/A

Click here for full text details

NY MANIFEST
EPA ID: NYP004534871

AC273
South
1/8-1/4
0.202 mi.
1067 ft.

Relative:
Higher

CON EDISON SERVICE BOX: 41751
424 ST MARKS AVE
BROOKLYN, NY 11238

RCRA NonGen / NLR

1017775644
NYP004534871

Click here for full text details

RCRA NonGen / NLR
EPA Id: NYP004534871

AH274
NW
1/8-1/4
0.203 mi.
1073 ft.

Relative:
Lower

863 ATLANTIC AVE REALTY HOLDINGS LLC
590 WASHINGTON AVENUE
BROOKLYN, NY 11238

NJ MANIFEST

S120679053
N/A

Click here for full text details

NJ MANIFEST
EPA Id: NYR000216887

AH275
NW
1/8-1/4
0.203 mi.
1073 ft.

Relative:
Lower

590-596 WASHINGTON AVENUE
590-596 WASHINGTON AVENUE
NEW YORK CITY, NY

NY VCP

S118943342
N/A

Click here for full text details

AH276
NW
1/8-1/4
0.203 mi.
1073 ft.

Relative:
Lower

863 ATLANTIC AVENUE REALTY HOLDINGS LLC
590-596 WASHINGTON AVE
BROOKLYN, NY 11238

NY MANIFEST

S117742297
N/A

Click here for full text details

NY MANIFEST
EPA ID: NYR000216887

AH277
NW
1/8-1/4
0.203 mi.
1073 ft.

Relative:
Lower

863 ATLANTIC AVE REALTY HOLDINGS LLC
590 WASHINGTON AVENUE
BROOKLYN, NY 11238

RCRA-LQG

1017780096
NYR000216887

Click here for full text details

RCRA-LQG
EPA Id: NYR000216887

AI278
WNW
1/8-1/4
0.203 mi.
1073 ft.

Relative:
Lower

CON EDISON SERVICE BOX: 33266
897 PACIFIC ST
BROOKLYN, NY 11238

RCRA NonGen / NLR
NY MANIFEST

1016967488
NYP004410957

Click here for full text details

RCRA NonGen / NLR
EPA Id: NYP004410957

NY MANIFEST
EPA ID: NYP004410957

AI279
West
1/8-1/4
0.204 mi.
1076 ft.

Relative:
Higher

CON EDISON
874 PACIFIC ST
BROOKLYN, NY 11201

NY MANIFEST

S117738421
N/A

Click here for full text details

NY MANIFEST
EPA ID: NYP004714622

AE280
WSW
1/8-1/4
0.205 mi.
1081 ft.

Relative:
Higher

REGENCY SILVER INC
52-58 UNDERHILL AVE
BROOKLYN, NY 11238

RCRA NonGen / NLR
FINDS
ECHO

1000207335
NYD001556273

Click here for full text details

RCRA NonGen / NLR
EPA Id: NYD001556273

FINDS
Registry ID:: 110004335461

ECHO
Registry ID: 110004335461

AH281
WNW
1/8-1/4
0.205 mi.
1083 ft.

Relative:
Lower

CON EDISON MANHOLE: 47164
580 WASHINGTON AVE OPPOSITE
BROOKLYN, NY 11238

RCRA NonGen / NLR
FINDS
ECHO
NY MANIFEST

1016677687
NYP004313631

Click here for full text details

RCRA NonGen / NLR
EPA Id: NYP004313631

FINDS
Registry ID:: 110058877416

ECHO

CON EDISON MANHOLE: 47164 (Continued) **1016677687**

Registry ID: 110058877416

NY MANIFEST
EPA ID: NYP004313631

AJ282
North
1/8-1/4
0.206 mi.
1089 ft.

Relative:
Lower

90 DOWNING STREET **NY AST** **A100154032**
90 DOWNING STREET **N/A**
BROOKLYN, NY 11238

Click here for full text details

NY AST
Facility Id: 2-604223

AH283
WNW
1/8-1/4
0.208 mi.
1098 ft.

Relative:
Lower

CON EDISON **NY MANIFEST** **S118091450**
578 WASHINGTON AVE & ATLANTIC **N/A**
BROOKLYN, NY 11215

Click here for full text details

NY MANIFEST
EPA ID: NYP004798179

284
North
1/8-1/4
0.209 mi.
1101 ft.

Relative:
Lower

CON EDISON SERVICE BOX: 20182 **RCRA NonGen / NLR** **1016677503**
444 GRAND AVE **FINDS** **NYP004311403**
BROOKLYN, NY 11238 **ECHO**
NY MANIFEST

Click here for full text details

RCRA NonGen / NLR
EPA Id: NYP004311403

FINDS
Registry ID:: 110058875604

ECHO
Registry ID: 110058875604

NY MANIFEST
EPA ID: NYP004311403

AE285
West
1/8-1/4
0.209 mi.
1102 ft.

Relative:
Higher

CON EDISON
745 DEAN ST
BROOKLYN, NY 11238

NY MANIFEST **S113917501**
N/A

Click here for full text details

NY MANIFEST
EPA ID: NYP004332987

AK286
WSW
1/8-1/4
0.209 mi.
1103 ft.

Relative:
Higher

CON EDISON SERVICE BOX: 43161
UNDERHILL AVE & BERGEN ST SW
BROOKLYN, NY 11238

RCRA NonGen / NLR **1016966681**
NY MANIFEST **NYP004395273**

Click here for full text details

RCRA NonGen / NLR
EPA Id: NYP004395273

NY MANIFEST
EPA ID: NYP004395273

AK287
WSW
1/8-1/4
0.209 mi.
1103 ft.

Relative:
Higher

CON EDISON SERVICE BOX: 43166
UNDERHILL AVE & BERGEN ST NW
BROOKLYN, NY 11238

RCRA NonGen / NLR **1016966682**
NY MANIFEST **NYP004395281**

Click here for full text details

RCRA NonGen / NLR
EPA Id: NYP004395281

NY MANIFEST
EPA ID: NYP004395281

AC288
South
1/8-1/4
0.210 mi.
1111 ft.

Relative:
Higher

CON EDISON
434 ST MARKS AV
BROOKLYN, NY 11238

NY MANIFEST **S117318323**
N/A

Click here for full text details

NY MANIFEST
EPA ID: NYP004658415

AF289
SW
1/8-1/4
0.211 mi.
1114 ft.

Relative:
Higher

CON EDISON
692 WASHINGTON AVE
BROOKLYN, NY 11238

Click here for full text details

NY MANIFEST
EPA ID: NYP004562807

Database(s): NY MANIFEST
EDR ID Number: S117063831
EPA ID Number: N/A

AF290
SW
1/8-1/4
0.211 mi.
1114 ft.

Relative:
Higher

CON EDISON SERVICE BOX: 47191
692 WASHINGTON AVE
BROOKLYN, NY 11238

Click here for full text details

RCRA NonGen / NLR
EPA Id: NYP004562807

Database(s): RCRA NonGen / NLR
EDR ID Number: 1017778356
EPA ID Number: NYP004562807

AD291
ENE
1/8-1/4
0.212 mi.
1120 ft.

Relative:
Lower

CON EDISON SERVICE BOX: 19805
1101 FULTON ST
BROOKLYN, NY 11238

Click here for full text details

RCRA NonGen / NLR
EPA Id: NYP004561809

FINDS
Registry ID:: 110063834294

Database(s): RCRA NonGen / NLR, FINDS
EDR ID Number: 1017778256
EPA ID Number: NYP004561809

AD292
ENE
1/8-1/4
0.212 mi.
1120 ft.

Relative:
Lower

CON EDISON
1101 FULTON ST
BROOKLYN, NY 11238

Click here for full text details

NY MANIFEST
EPA ID: NYP004561809

Database(s): NY E DESIGNATION, NY MANIFEST
EDR ID Number: S108984291
EPA ID Number: N/A

AL293
ENE
1/8-1/4
0.213 mi.
1126 ft.

Relative:
Lower

163 LEFFERTS PLACE HDFC
163 LEFFERTS PLACE
BROOKLYN, NY 11238

Click here for full text details

NY AST
Facility Id: 2-608521

Database(s): NY AST
EDR ID Number: A100291572
EPA ID Number: N/A

AH294
NW
1/8-1/4
0.213 mi.
1127 ft.

Relative:
Lower

CON EDISON
572 WASHINGTON AVE
BROOKLYN, NY 11238

RCRA NonGen / NLR
FINDS
ECHO

1019903143
NYP004781969

Click here for full text details

RCRA NonGen / NLR
EPA Id: NYP004781969

FINDS
Registry ID:: 110069647243

ECHO
Registry ID: 110069647243

AH295
NW
1/8-1/4
0.213 mi.
1127 ft.

Relative:
Lower

CON EDISON
572 WASHINGTON AVE
BROOKLYN, NY 11238

NY MANIFEST

S119075268
N/A

Click here for full text details

NY MANIFEST
EPA ID: NYP004781969

AH296
NW
1/8-1/4
0.213 mi.
1127 ft.

Relative:
Lower

CON EDISON
572 WASHINGTON AVE
BROOKLYN, NY 11238

NJ MANIFEST

S120671719
N/A

Click here for full text details

NJ MANIFEST
EPA Id: NYP004781969

AB297
NE
1/8-1/4
0.215 mi.
1136 ft.

Relative:
Lower

CON EDISON
535 CLASSON AVE
BROOKLYN, NY 11249

RCRA NonGen / NLR
FINDS
ECHO

1018279386
NYP004741914

Click here for full text details

RCRA NonGen / NLR
EPA Id: NYP004741914

FINDS
Registry ID:: 110067690476

ECHO
Registry ID: 110067690476

AB298
NE
1/8-1/4
0.215 mi.
1136 ft.

Relative:
Lower

CON EDISON
535 CLASSON AVE
BROOKLYN, NY 11249

NY MANIFEST | **S117740998**
N/A

Click here for full text details

NY MANIFEST
EPA ID: NYP004741914

AB299
NE
1/8-1/4
0.215 mi.
1136 ft.

Relative:
Lower

CON EDISON
535 CLASSON AVE
BROOKLYN, NY 11249

NJ MANIFEST | **S120668209**
N/A

Click here for full text details

NJ MANIFEST
EPA Id: NYP004741914

AH300
NW
1/8-1/4
0.216 mi.
1143 ft.

Relative:
Lower

CON EDISON
531 WASHINGTON AVE
BROOKLYN, NY 11238

NY MANIFEST | **S121967244**
N/A

Click here for full text details

NY MANIFEST
EPA ID: NYP004692919

AH301
NW
1/8-1/4
0.216 mi.
1143 ft.

Relative:
Lower

CON EDISON
531 WASHINGTON AVE
BROOKLYN, NY 11238

NY MANIFEST | **S121967214**
N/A

Click here for full text details

NY MANIFEST
EPA ID: NYP004630588

AH302
NW
1/8-1/4
0.216 mi.
1143 ft.

Relative:
Lower

CON EDISON SERVICE BOX: 47158
531 WASHINTON AVE
BROOKLYN, NY 11238

RCRA NonGen / NLR | **1017779337**
NYP004573283

Click here for full text details

RCRA NonGen / NLR
EPA Id: NYP004573283

AH303
NW
1/8-1/4
0.216 mi.
1143 ft.

Relative:
Lower

CON EDISON MANHOLE: 47158
531 WASHINGTON AVE
BROOKLYN, NY 11238

RCRA NonGen / NLR
FINDS
NY MANIFEST

1016677541
NYP004311809

Click here for full text details

RCRA NonGen / NLR
EPA Id: NYP004311809

FINDS
Registry ID:: 110058875980

NY MANIFEST
EPA ID: NYP004311809

AH304
NW
1/8-1/4
0.216 mi.
1143 ft.

Relative:
Lower

CON EDISON
531 WASHINGTON AV
BROOKLYN, NY 11201

NY MANIFEST

S121967221
N/A

Click here for full text details

NY MANIFEST
EPA ID: NYP004638490

AH305
NW
1/8-1/4
0.216 mi.
1143 ft.

Relative:
Lower

CON EDISON
531 WASHINTON AVE
BROOKLYN, NY 11238

NY MANIFEST

S121967180
N/A

Click here for full text details

NY MANIFEST
EPA ID: NYP004573283

AM306
SE
1/8-1/4
0.217 mi.
1147 ft.

Relative:
Higher

873-879 LLC
879 BERGEN STREET
BROOKLYN, NY 11238

NY AST

A100292828
N/A

Click here for full text details

NY AST
Facility Id: 2-608291

AG307
East
1/8-1/4
0.219 mi.
1154 ft.

Relative:
Lower

SLAW REALTY
1045 ATLANTIC AVENUE
BROOKLYN, NY 11238

NY AST **U003397168**
N/A

Click here for full text details

NY AST
Facility Id: 2-603436

AG308
East
1/8-1/4
0.219 mi.
1154 ft.

Relative:
Lower

VANCO ENVIRONMENTAL INC
1045 ATLANTIC AVE
BROOKLYN, NY 11238

RCRA NonGen / NLR **1000175765**
FINDS **NYD980759435**
ECHO

Click here for full text details

RCRA NonGen / NLR
EPA Id: NYD980759435

FINDS
Registry ID:: 110004390196

ECHO
Registry ID: 110004390196

AD309
ENE
1/8-1/4
0.219 mi.
1157 ft.

Relative:
Lower

FAMILY DOLLAR STORE #6208
1090 FULTON ST
BROOKLYN, NY 11238

NY E DESIGNATION **S117676027**
NY MANIFEST **N/A**

Click here for full text details

NY MANIFEST
EPA ID: NYR000218719

AD310
ENE
1/8-1/4
0.219 mi.
1157 ft.

Relative:
Lower

FAMILY DOLLAR STORE #6208
1090 FULTON ST
BROOKLYN, NY 11238

RCRA-CESQG **1017788132**
FINDS **NYR000218719**
ECHO

Click here for full text details

RCRA-CESQG
EPA Id: NYR000218719

FINDS
Registry ID:: 110064382494

ECHO
Registry ID: 110064382494

AD311
ENE
1/8-1/4
0.220 mi.
1159 ft.

Relative:
Lower

CON EDISON
CLAVER PL & FULTON ST
BROOKLYN, NY 11238

NJ MANIFEST **S120671090**
N/A

Click here for full text details

NJ MANIFEST
EPA Id: NYP004774949

AD312
ENE
1/8-1/4
0.220 mi.
1159 ft.

Relative:
Lower

CON EDISON
FULTON ST & CLAVER PL
BROOKLYN, NY 11238

NY MANIFEST **S119074768**
N/A

Click here for full text details

NY MANIFEST
EPA ID: NYP004773537

AD313
ENE
1/8-1/4
0.220 mi.
1159 ft.

Relative:
Lower

CON EDISON
CLAVER PL & FULTON ST
BROOKLYN, NY 11238

NY MANIFEST **S119074850**
N/A

Click here for full text details

NY MANIFEST
EPA ID: NYP004774949

AD314
ENE
1/8-1/4
0.220 mi.
1159 ft.

Relative:
Lower

CON EDISON
FULTON ST & CLAVER PL
BROOKLYN, NY 11238

NJ MANIFEST **S120670969**
N/A

Click here for full text details

NJ MANIFEST
EPA Id: NYP004773537

AD315
ENE
1/8-1/4
0.220 mi.
1159 ft.

Relative:
Lower

CON EDISON
CLAVER PL & FULTON ST
BROOKLYN, NY 11238

RCRA NonGen / NLR **1019902538**
NYP004774949

Click here for full text details

RCRA NonGen / NLR
EPA Id: NYP004774949

AD316
ENE
1/8-1/4
0.220 mi.
1159 ft.

Relative:
Lower

CON EDISON
FULTON ST & CLAVER PL
BROOKLYN, NY 11238

RCRA NonGen / NLR | **1019902420**
NYP004773537

Click here for full text details

RCRA NonGen / NLR
EPA Id: NYP004773537

AN317
ESE
1/8-1/4
0.220 mi.
1161 ft.

Relative:
Lower

CON EDISON
1091 PACIFIC ST
BROOKLYN, NY 11201

NY MANIFEST | **S116045320**
N/A

Click here for full text details

NY MANIFEST
EPA ID: NYP004417689

AO318
NNW
1/8-1/4
0.221 mi.
1165 ft.

Relative:
Lower

CON EDISON
FULTON ST & ST. JAMES PLACE
BROOKLYN, NY 11238

NY MANIFEST | **S117315169**
N/A

Click here for full text details

NY MANIFEST
EPA ID: NYP004622965

319
SW
1/8-1/4
0.222 mi.
1173 ft.

Relative:
Higher

WEATHER FUEL COMPANY
UNDERHILL + ST MARKS AVE
BROOKLYN, NY

NY LTANKS | **S102662866**
N/A

Click here for full text details

NY LTANKS
Date Closed: 1997-06-04
Site ID: 254389
Program Number: 9613753

AH320
WNW
1/8-1/4
0.223 mi.
1178 ft.

Relative:
Lower

CON EDISON
853 ATLANTIC AVE
BROOKLYN, NY 11238

NJ MANIFEST | **S120676598**
N/A

Click here for full text details

NJ MANIFEST
EPA Id: NYP004837423

AH321
WNW
1/8-1/4
0.223 mi.
1178 ft.

Relative: Lower

CON EDISON
853 ATLANTIC AVE
BROOKLYN, NY 11238

RCRA NonGen / NLR **1019325554**
NYP004837423

Click here for full text details

RCRA NonGen / NLR
EPA Id: NYP004837423

AH322
WNW
1/8-1/4
0.223 mi.
1178 ft.

Relative: Lower

LOT 69,TAXBLOCK 2012
853 ATLANTIC AVENUE
BROOKLYN, NY 11238

NY E DESIGNATION **S108984110**
NY MANIFEST **N/A**

Click here for full text details

NY MANIFEST
EPA ID: NYP004837423

AJ323
North
1/8-1/4
0.224 mi.
1185 ft.

Relative: Lower

APARTMENT BUILDING
82 DOWNING STREET
BROOKLYN, NY 11238

NY AST **U003390353**
N/A

Click here for full text details

NY AST
Facility Id: 2-289523

AF324
SSW
1/8-1/4
0.224 mi.
1185 ft.

Relative: Higher

CON EDISON SERVICE BOX: 47192
702 WASHINGTON AVE
BROOKLYN, NY 11238

RCRA NonGen / NLR **1016968624**
NY MANIFEST **NYP004422481**

Click here for full text details

RCRA NonGen / NLR
EPA Id: NYP004422481

NY MANIFEST
EPA ID: NYP004422481

AI325
WNW
1/8-1/4
0.226 mi.
1191 ft.

Relative: Lower

CON EDISON SERVICE BOX: 33267
887 PACIFIC ST
BROOKLYN, NY 11238

RCRA NonGen / NLR **1016968219**
NY MANIFEST **NYP004418299**

Click here for full text details

RCRA NonGen / NLR
EPA Id: NYP004418299

NY MANIFEST

CON EDISON SERVICE BOX: 33267 (Continued) **1016968219**

EPA ID: NYP004418299

AE326
West
1/8-1/4
0.226 mi.
1195 ft.

Relative:
Higher

CON EDISON MANHOLE: 2936
736 DEAN ST
BROOKLYN, NY 11238

RCRA NonGen / NLR **1016968210**
NY MANIFEST **NYP004418208**

Click here for full text details

RCRA NonGen / NLR
EPA Id: NYP004418208

NY MANIFEST
EPA ID: NYP004418208

AD327
NE
1/8-1/4
0.227 mi.
1200 ft.

Relative:
Lower

CON EDISON
40 CLAVER ST
BROOKLYN, NY 11238

NY MANIFEST **S117740515**
N/A

Click here for full text details

NY MANIFEST
EPA ID: NYP004736849

AD328
NE
1/8-1/4
0.227 mi.
1200 ft.

Relative:
Lower

CON EDISON
40 CLAVER ST
BROOKLYN, NY 11238

RCRA NonGen / NLR **1018278899**
FINDS **NYP004736849**
ECHO

Click here for full text details

RCRA NonGen / NLR
EPA Id: NYP004736849

FINDS
Registry ID:: 110067683144

ECHO
Registry ID: 110067683144

AD329
NE
1/8-1/4
0.227 mi.
1200 ft.

Relative:
Lower

CON EDISON
40 CLAVER ST
BROOKLYN, NY 11238

NJ MANIFEST **S120667747**
N/A

Click here for full text details

NJ MANIFEST
EPA Id: NYP004736849

AP330
SSW
1/8-1/4
0.228 mi.
1203 ft.

Relative:
Higher

425 PROSPECT HEIGHTS TENANTS CORP
425 PROSPECT PLACE
BROOKLYN, NY 11238

NY LTANKS
NY UST

U001837518
N/A

Click here for full text details

NY LTANKS
Date Closed: 2006-05-30
Site ID: 343689
Program Number: 0500649

AQ331
SSE
1/8-1/4
0.229 mi.
1209 ft.

Relative:
Higher

CON EDISON
CLASSON AVE & ST MARKS AVE
BROOKLYN, NY 11238

NY MANIFEST

S117060880
N/A

Click here for full text details

NY MANIFEST
EPA ID: NYP004531364

AQ332
SSE
1/8-1/4
0.229 mi.
1209 ft.

Relative:
Higher

CON EDISON
ST MARKS & CLASSON AVE
BROOKLYN, NY 11238

RCRA NonGen / NLR
FINDS
ECHO

1018281005
NYP004759262

Click here for full text details

RCRA NonGen / NLR
EPA Id: NYP004759262

FINDS
Registry ID:: 110067686285

ECHO
Registry ID: 110067686285

AQ333
SSE
1/8-1/4
0.229 mi.
1209 ft.

Relative:
Higher

CON EDISON MANHOLE: 4568
ST MARKS & CLASSON AVE
BROOKLYN, NY 11210

RCRA NonGen / NLR

1016450141
NYP004291373

Click here for full text details

RCRA NonGen / NLR
EPA Id: NYP004291373

AQ334
SSE
1/8-1/4
0.229 mi.
1209 ft.

Relative:
Higher

CON EDISON
ST MARKS & CLASSON AVE
BROOKLYN, NY 11238

NJ MANIFEST | **S120669713**
N/A

Click here for full text details

NJ MANIFEST
EPA Id: NYP004759262

AQ335
SSE
1/8-1/4
0.229 mi.
1209 ft.

Relative:
Higher

CON EDISON
ST MARKS & CLASSON AVE
BROOKLYN, NY 11238

NY MANIFEST | **S118088369**
N/A

Click here for full text details

NY MANIFEST
EPA ID: NYP004759262

AQ336
SSE
1/8-1/4
0.229 mi.
1209 ft.

Relative:
Higher

CON EDISON
ST MARKS AVE & CLASSON AVE
BROOKLYN, NY 11238

NY MANIFEST | **S117067367**
N/A

Click here for full text details

NY MANIFEST
EPA ID: NYP004601589

AQ337
SSE
1/8-1/4
0.229 mi.
1209 ft.

Relative:
Higher

CON EDISON
SAINT MARKS AVE & CLASSON AVE
BROOKLYN, NY 11215

NJ MANIFEST | **S120676239**
N/A

Click here for full text details

NJ MANIFEST
EPA Id: NYP004833352

AQ338
SSE
1/8-1/4
0.229 mi.
1209 ft.

Relative:
Higher

CON EDISON SERVICE BOX: 41758
CLASSON AVE & ST MARKS AVE
BROOKLYN, NY 11238

RCRA NonGen / NLR | **1017775308**
NYP004531364

Click here for full text details

RCRA NonGen / NLR
EPA Id: NYP004531364

AQ339
SSE
1/8-1/4
0.229 mi.
1209 ft.

Relative:
Higher

CON EDISON
SAINT MARKS AVE & CLASSON AVE
BROOKLYN, NY 11215

RCRA NonGen / NLR **1019907374**
NYP004833352

Click here for full text details

RCRA NonGen / NLR
EPA Id: NYP004833352

AI340
WNW
1/8-1/4
0.229 mi.
1210 ft.

Relative:
Lower

CON EDISON SERVICE BOX: 33263
885 PACIFIC ST
BROOKLYN, NY 11238

RCRA NonGen / NLR **1016967489**
NY MANIFEST **NYP004410965**

Click here for full text details

RCRA NonGen / NLR
EPA Id: NYP004410965

NY MANIFEST
EPA ID: NYP004410965

AP341
South
1/8-1/4
0.229 mi.
1211 ft.

Relative:
Higher

PRIVATE RESIDENCE
431 PROSPECT PLACE
BROOKLYN, NY

NY LTANKS **S108299061**
N/A

Click here for full text details

NY LTANKS
Date Closed: 2007-01-11
Site ID: 374657
Program Number: 0610260

AM342
SE
1/8-1/4
0.230 mi.
1215 ft.

Relative:
Higher

CON EDISON SERVICE BOX: 19294
986 DEAN ST
BROOKLYN, NY 11238

RCRA NonGen / NLR **1016968557**
NY MANIFEST **NYP004421814**

Click here for full text details

RCRA NonGen / NLR
EPA Id: NYP004421814

NY MANIFEST
EPA ID: NYP004421814

AI343
West
1/8-1/4
0.232 mi.
1226 ft.

Relative:
Higher

SR. JOSEPH CHURCH
856 PACIFIC ST
BROOKLYN, NY 11238

NY UST **U000408593**
N/A

Click here for full text details

AG344
East
1/8-1/4
0.233 mi.
1231 ft.

Relative:
Lower

TARMAC AUTO BODY CENTER INC
1053 ATLANTIC AVE
BROOKLYN, NY 11238

RCRA NonGen / NLR **1004762724**
FINDS **NYR000099820**
ECHO

Click here for full text details

RCRA NonGen / NLR
EPA Id: NYR000099820

FINDS
Registry ID:: 110012235722

ECHO
Registry ID: 110012235722

AF345
SW
1/8-1/4
0.234 mi.
1233 ft.

Relative:
Higher

497 REALTY LLC
373 PROSPECT AVENUE
BROOKLYN, NY 11215

NY AST **A100292447**
N/A

Click here for full text details

NY AST
Facility Id: 2-608307

AN346
ESE
1/8-1/4
0.235 mi.
1239 ft.

Relative:
Lower

1102 ATLANTIC AVE
1102 ATLANTIC AVENUE
BROOKLYN, NY 11238

NY UST **U004194428**
N/A

Click here for full text details

AR347
NNE
1/8-1/4
0.236 mi.
1248 ft.

Relative:
Lower

CON EDISON SERVICE BOX: 21260
61 IRVING PL
BROOKLYN, NY 11238

RCRA NonGen / NLR **1016963892**
NY MANIFEST **NYP004368577**

Click here for full text details

RCRA NonGen / NLR
EPA Id: NYP004368577

NY MANIFEST

CON EDISON SERVICE BOX: 21260 (Continued) **1016963892**

EPA ID: NYP004368577

348
NE
1/8-1/4
0.237 mi.
1249 ft.

Relative:
Lower

CON EDISON **NY MANIFEST** **S120959332**
513-555 CLASSON AVE **N/A**
BROOKLYN, NY 11238

Click here for full text details

NY MANIFEST
EPA ID: NYP005069603

AN349
ESE
1/8-1/4
0.237 mi.
1251 ft.

Relative:
Higher

CON EDISON SERVICE BOX: 33293 **RCRA NonGen / NLR** **1016968232**
1082 PACIFIC ST **NY MANIFEST** **NYP004418422**
BROOKLYN, NY 11216

Click here for full text details

RCRA NonGen / NLR
EPA Id: NYP004418422

NY MANIFEST
EPA ID: NYP004418422

AS350
SSW
1/8-1/4
0.237 mi.
1251 ft.

Relative:
Higher

CON EDISON **NY MANIFEST** **S117067191**
391 PROSPECT PL **N/A**
BROOKLYN, NY 11238

Click here for full text details

NY MANIFEST
EPA ID: NYP004599320

AS351
SSW
1/8-1/4
0.237 mi.
1251 ft.

Relative:
Higher

CON EDISON **NY MANIFEST** **S117066129**
391 PROSPECT PL **N/A**
BROOKLYN, NY 11238

Click here for full text details

NY MANIFEST
EPA ID: NYP004587515

AK352
WSW
1/8-1/4
0.237 mi.
1253 ft.

Relative:
Higher

NYC DEPT OF ED - PUBLIC SCHOOL 9K TEUNIS SOLOMON
80 UNDERHILL AVE
BROOKLYN, NY 11238

RCRA NonGen / NLR
NY MANIFEST

1014919495
NYR000182832

Click here for full text details

RCRA NonGen / NLR
EPA Id: NYR000182832

NY MANIFEST
EPA ID: NYR000182832

AK353
WSW
1/8-1/4
0.237 mi.
1253 ft.

Relative:
Higher

P.S. 9 - BROOKLYN K009
80 UNDERHILL AVENUE
BROOKLYN, NY 11238

NY AST

U003394294
N/A

Click here for full text details

NY AST
Facility Id: 2-355852

AM354
SE
1/8-1/4
0.238 mi.
1255 ft.

Relative:
Higher

880 BERGEN ST
880 BERGEN ST.
BROOKLYN, NY 11238

NY AST

A100317715
N/A

Click here for full text details

NY AST
Facility Id: 2-610715

AT355
ENE
1/8-1/4
0.238 mi.
1255 ft.

Relative:
Lower

NYCDEP
1113 FULTON ST
BROOKLYN, NY

NY MANIFEST

1009244343
N/A

Click here for full text details

NY MANIFEST
EPA ID: NYP010001949

AT356
ENE
1/8-1/4
0.240 mi.
1266 ft.

Relative:
Lower

INVERSO WAREHOUSING, INC.
35 CLAVER PLACE
BROOKLYN, NY 11210

NY AST

U004063185
N/A

Click here for full text details

NY AST
Facility Id: 2-608394

AR357
NNE
1/8-1/4
0.240 mi.
1267 ft.

Relative:
Lower

CON EDISON
5025 CLASSON AVE
BROOKLYN, NY 11217

NY MANIFEST | **S118257073**
N/A

Click here for full text details

NY MANIFEST
EPA ID: NYP004796942

AL358
East
1/8-1/4
0.241 mi.
1270 ft.

Relative:
Lower

CON EDISON SERVICE BOX: 29190
198 LEFFERTS PL
BROOKLYN, NY 11238

RCRA NonGen / NLR
NY MANIFEST | **1016967104**
NYP004407276

Click here for full text details

RCRA NonGen / NLR
EPA Id: NYP004407276

NY MANIFEST
EPA ID: NYP004407276

AU359
South
1/8-1/4
0.241 mi.
1272 ft.

Relative:
Higher

465 PROSPECT PLACE
465 PROSPECT PLACE
BROOKLYN, NY 11238

NY AST | **A100175271**
N/A

Click here for full text details

NY AST
Facility Id: 2-601138

AL360
East
1/8-1/4
0.241 mi.
1274 ft.

Relative:
Lower

CON EDISON SERVICE BOX: 29184
181 LEFFERTS PL
BROOKLYN, NY 11238

RCRA NonGen / NLR
NY MANIFEST | **1016968533**
NYP004421566

Click here for full text details

RCRA NonGen / NLR
EPA Id: NYP004421566

NY MANIFEST
EPA ID: NYP004421566

AT361
ENE
1/8-1/4
0.242 mi.
1276 ft.

Relative:
Lower

CON EDISON
28 CLAVER PL
BROOKLYN, NY 11215

Database(s): **NJ MANIFEST**
EDR ID Number: **S120671109**
EPA ID Number: **N/A**

Click here for full text details

NJ MANIFEST
EPA Id: NYP004775169

AT362
ENE
1/8-1/4
0.242 mi.
1276 ft.

Relative:
Lower

CON EDISON
28 CLAVER PL
BROOKLYN, NY 11215

Database(s): **RCRA NonGen / NLR, FINDS, ECHO**
EDR ID Number: **1019902555**
EPA ID Number: **NYP004775169**

Click here for full text details

RCRA NonGen / NLR
EPA Id: NYP004775169

FINDS
Registry ID:: 110069688485

ECHO
Registry ID: 110069688485

AT363
ENE
1/8-1/4
0.242 mi.
1276 ft.

Relative:
Lower

CON EDISON
28 CLAVER PL
BROOKLYN, NY 11215

Database(s): **NY MANIFEST**
EDR ID Number: **S118089907**
EPA ID Number: **N/A**

Click here for full text details

NY MANIFEST
EPA ID: NYP004775169

AO364
NW
1/8-1/4
0.242 mi.
1277 ft.

Relative:
Lower

MEGA DRY CLEANERS
916 FULTON ST
BROOKLYN, NY 11238

Database(s): **RCRA-CESQG, FINDS, ECHO, NY MANIFEST**
EDR ID Number: **1000890204**
EPA ID Number: **NY0000277285**

Click here for full text details

RCRA-CESQG
EPA Id: NY0000277285

FINDS
Registry ID:: 110004314947

ECHO
Registry ID: 110004314947

NY MANIFEST

MEGA DRY CLEANERS (Continued) **1000890204**

EPA ID: NY0000277285

AO365
NW
1/8-1/4
0.242 mi.
1277 ft.

Relative:
Lower

MEGA CLEANERS **NY DRYCLEANERS** **S106435813**
916 FULTON STREET **N/A**
BROOKLYN, NY 11238

Click here for full text details

NY DRYCLEANERS
Facility Id: 2-6103-00192

AU366
South
1/8-1/4
0.243 mi.
1282 ft.

Relative:
Higher

469 PROSPECT PLACE **NY AST** **A100292408**
469 PROSPECT PLACE **N/A**
BROOKLYN, NY 11238

Click here for full text details

NY AST
Facility Id: 2-607376

AH367
WNW
1/8-1/4
0.243 mi.
1282 ft.

Relative:
Lower

CON EDISON **NJ MANIFEST** **S120678614**
551 WAVERLY AVE **N/A**
KINGS, NY 11238

Click here for full text details

NJ MANIFEST
EPA Id: NYP004885170

AH368
WNW
1/8-1/4
0.243 mi.
1282 ft.

Relative:
Lower

CON EDISON **RCRA NonGen / NLR** **1019326089**
551 WAVERLY AVE **NYP004885170**
KINGS, NY 11238

Click here for full text details

RCRA NonGen / NLR
EPA Id: NYP004885170

AH369
WNW
1/8-1/4
0.243 mi.
1282 ft.

Relative:
Lower

CON ED **NY MANIFEST** **S118563837**
551 WAVERLY AVE **N/A**
KINGS, NY 11238

Click here for full text details

NY MANIFEST
EPA ID: NYP004885170

AH370
WNW
1/8-1/4
0.243 mi.
1282 ft.

Relative:
Lower

551 WAVERLY AVE/BKLYN
551 WAVERLY AVENUE
BROOKLYN, NY

NY LTANKS
NY E DESIGNATION

S106703409
N/A

Click here for full text details

NY LTANKS
Date Closed: 1990-01-05
Site ID: 141999
Program Number: 8909618

AH371
WNW
1/8-1/4
0.244 mi.
1288 ft.

Relative:
Lower

555 WAVERLY AVENUE
555 WAVERLY AVENUE
NEW YORK CITY, NY

NY VCP

S118943426
N/A

Click here for full text details

AV372
West
1/8-1/4
0.246 mi.
1297 ft.

Relative:
Higher

CON EDISON
721 DEAN ST
BROOKLYN, NY 11238

RCRA NonGen / NLR
FINDS
ECHO

1019902950
NYP004779765

Click here for full text details

RCRA NonGen / NLR
EPA Id: NYP004779765

FINDS
Registry ID:: 110069702049

ECHO
Registry ID: 110069702049

AV373
West
1/8-1/4
0.246 mi.
1297 ft.

Relative:
Higher

CON EDISON
721 DEAN ST
BROOKLYN, NY 11238

NY MANIFEST

S118090352
N/A

Click here for full text details

NY MANIFEST
EPA ID: NYP004779765

AV374
West
1/8-1/4
0.246 mi.
1297 ft.

Relative:
Higher

CON EDISON
721 DEAN ST
BROOKLYN, NY 11238

NJ MANIFEST | **S120671526**
N/A

Click here for full text details

NJ MANIFEST
EPA Id: NYP004779765

AJ375
North
1/8-1/4
0.248 mi.
1311 ft.

Relative:
Lower

CON EDISION
70 DOWNING ST
BROOKLYN, NY 11238

NY MANIFEST | **S116550195**
N/A

Click here for full text details

NY MANIFEST
EPA ID: NYP004484382

AJ376
North
1/8-1/4
0.248 mi.
1311 ft.

Relative:
Lower

CON EDISON SERVICE BOX: 17569
70 DOWNING ST
BROOKLYN, NY 11238

RCRA NonGen / NLR | **1017771498**
NYP004484382

Click here for full text details

RCRA NonGen / NLR
EPA Id: NYP004484382

AS377
SW
1/8-1/4
0.249 mi.
1314 ft.

Relative:
Higher

CON ED
359 PROSPECT PL & WASHINGTON A
BROOKLYN, NY 11218

NY MANIFEST | **S118257791**
N/A

Click here for full text details

NY MANIFEST
EPA ID: NYP004806113

378
East
1/8-1/4
0.249 mi.
1314 ft.

Relative:
Higher

CON EDISON SERVICE BOX: 14849
1061 ATLANTIC AVE
BROOKLYN, NY 11216

RCRA NonGen / NLR | **1016968636**
NY MANIFEST | **NYP004422614**

Click here for full text details

RCRA NonGen / NLR
EPA Id: NYP004422614

NY MANIFEST
EPA ID: NYP004422614

379
NW
1/8-1/4
0.249 mi.
1316 ft.

Relative:
Lower

CON EDISON SERVICE BOX: 47162
544 WASHINGTON AVE
BROOKLYN, NY 11238

RCRA NonGen / NLR
FINDS
ECHO
NY MANIFEST

1016677265
NYP004308284

Click here for full text details

RCRA NonGen / NLR
EPA Id: NYP004308284

FINDS
Registry ID:: 110058879110

ECHO
Registry ID: 110058879110

NY MANIFEST
EPA ID: NYP004308284

AS380
SW
1/8-1/4
0.250 mi.
1318 ft.

Relative:
Higher

363 PROSPECT PLACE
363 PROSPECT PLACE
BROOKLYN, NY 11238

NY UST

U004194426
N/A

Click here for full text details

AN381
ESE
1/4-1/2
0.256 mi.
1352 ft.

Relative:
Lower

ATLANTIC AUTO SALES TRADING CORP
1120 ATLANTIC AVE
BROOKLYN, NY 11238

NY SWF/LF

S108145678
N/A

Click here for full text details

382
SSE
1/4-1/2
0.272 mi.
1436 ft.

Relative:
Higher

INTERFAITH MEDICAL CENTER
488 ST MARKS PLACE
BROOKLYN, NY

NY LTANKS
NY Spills

S102149580
N/A

Click here for full text details

NY LTANKS
Date Closed: 1995-03-15
Date Closed: 1995-02-25
Site ID: 267376
Site ID: 119820
Site ID: 251841
Program Number: 9414991
Program Number: 9415043
Program Number: 9416993

NY Spills

INTERFAITH MEDICAL CENTER (Continued) **S102149580**

Date Closed: 1995-03-15
Date Closed: 1996-11-22
Spill Number: 9415003
Spill Number: 9510593
Site ID: 101179
Site ID: 101180

AW383
WNW
1/4-1/2
0.273 mi.
1439 ft.

Relative:
Lower

PARTS EXPRESS II INC
860-64 ATLANTIC AVE
BROOKLYN, NY 11238

NY SWF/LF **S108146048**
N/A

Click here for full text details

AW384
WNW
1/4-1/2
0.274 mi.
1449 ft.

Relative:
Lower

VERIZON NEW YORK INC-NY-35304
547 CLINTON AVENUE
BROOKLYN, NY 11238

NY LTANKS
NY TANKS
NY Spills
NY MANIFEST

S106721662
N/A

Click here for full text details

NY LTANKS
Date Closed: 2000-12-04
Site ID: 281899
Program Number: 9111872

NY TANKS
Site Status: Active
Facility Id: 2-344451

NY Spills
Date Closed: 2005-01-06
Spill Number: 0408695
Site ID: 333432

NY MANIFEST
EPA ID: NYP004126546

385
NNW
1/4-1/2
0.284 mi.
1498 ft.

Relative:
Lower

191 ST JAMES PL.
191 ST JAMES PLACE
BROOKLYN, NY

NY LTANKS **S102660640**
N/A

Click here for full text details

NY LTANKS
Date Closed: 1993-06-14
Site ID: 178145
Program Number: 9303316

386
West
1/4-1/2
0.297 mi.
1566 ft.

Relative:
Higher

ST JOSEPH'S SRO
683 DEAN ST
BROOKLYN, NY

NY LTANKS **S105997561**
N/A

Click here for full text details

NY LTANKS
Date Closed: 2003-12-08
Site ID: 247771
Program Number: 0209294

AX387
SW
1/4-1/2
0.299 mi.
1581 ft.

Relative:
Higher

316 PROSPECT PLACE/BKLYN
316 PROSPECT PLACE
NEW YORK CITY, NY

NY LTANKS **S100166787**
N/A

Click here for full text details

NY LTANKS
Date Closed: 1990-03-28
Site ID: 307949
Program Number: 8912288

AY388
SSE
1/4-1/2
0.301 mi.
1587 ft.

Relative:
Higher

CLOSED-LACKOF RECENT INFO
520 PROSPECT PLACE
BROOKLYN, NY

NY LTANKS **S106703269**
N/A

Click here for full text details

NY LTANKS
Date Closed: 2003-03-05
Site ID: 267462
Site ID: 324880
Program Number: 8803194
Program Number: 8804812

AX389
SW
1/4-1/2
0.302 mi.
1594 ft.

Relative:
Higher

APT BUILDING - TTF
307 PROSPECT PLACE
BROOKLYN, NY

NY LTANKS **S112231242**
N/A

Click here for full text details

NY LTANKS
Date Closed: 2017-08-08
Site ID: 469296
Program Number: 1206302

AY390
SSE
1/4-1/2
0.305 mi.
1613 ft.

Relative:
Higher

CASSENA NURSING HOME
727 CLASSON AVE
BROOKLYN, NY

NY LTANKS **S121464540**
N/A

Click here for full text details

NY LTANKS
Date Closed: 2018-02-01
Site ID: 565379
Program Number: 1708947

AZ391
East
1/4-1/2
0.309 mi.
1629 ft.

Relative:
Lower

SPILL NUMBER 9811791
541 FRANKLIN AVE
BROOKLYN, NY

NY LTANKS **S104619893**
NY Spills **N/A**

Click here for full text details

NY LTANKS
Date Closed: 1999-03-12
Site ID: 101188
Program Number: 9811791

NY Spills
Date Closed: 1999-03-12
Spill Number: 9811801
Site ID: 245164

392
WSW
1/4-1/2
0.313 mi.
1653 ft.

Relative:
Higher

276 ST MARKS AVE/N Y TEL
276 ST. MARK'S AVENUE
BROOKLYN, NY

NY LTANKS **S100177507**
NY Spills **N/A**

Click here for full text details

NY LTANKS
Date Closed: 2000-04-28
Site ID: 94412
Program Number: 9110236

NY Spills
Date Closed: 2000-05-02
Spill Number: 0230015
Site ID: 228478

AZ393
East
1/4-1/2
0.315 mi.
1662 ft.

Relative:
Higher

1134-1152 FULTON STREET
1134-1152 FULTON STREET
NEW YORK CITY, NY

NY VCP **S118943562**
N/A

Click here for full text details

Map ID / Direction / Distance / Elevation	Site	Database(s)	EDR ID Number / EPA ID Number
BA394 **ESE** **1/4-1/2** **0.316 mi.** **1666 ft.** **Relative:** **Higher**	**592 FRANKLIN AVE** **RESIDENTS** **BROOKLYN, NY** Click here for full text details **NY LTANKS** Date Closed: 1997-08-22 Site ID: 212630 Program Number: 9706260	**NY LTANKS**	**S102663525** **N/A**
395 **SSW** **1/4-1/2** **0.317 mi.** **1676 ft.** **Relative:** **Higher**	**CLOSED-LACKOF RECENT INFO** **434 PARK PLACE** **BROOKLYN, NY** Click here for full text details **NY LTANKS** Date Closed: 2003-03-10 Site ID: 327341 Program Number: 9803013	**NY LTANKS**	**S104619549** **N/A**
BB396 **NW** **1/4-1/2** **0.319 mi.** **1685 ft.** **Relative:** **Lower**	**882 FULTON STREET** **882 FULTON STREET** **NEW YORK CITY, NY** Click here for full text details	**NY VCP**	**S118943362** **N/A**
BB397 **NW** **1/4-1/2** **0.323 mi.** **1707 ft.** **Relative:** **Lower**	**TANK TEST FAILURE** **937 FULTON ST** **BROOKLYN, NY** Click here for full text details **NY LTANKS** Date Closed: 2014-01-03 Date Closed: 2009-10-28 Site ID: 488417 Site ID: 382178 Program Number: 1307732 Program Number: 0702450	**NY LTANKS** **NY E DESIGNATION**	**S108983995** **N/A**

BC398
ENE
1/4-1/2
0.329 mi.
1735 ft.

Relative:
Lower

APT BUILDING TTF
34 JEFFERSON AVE
BROOKLYN, NY

NY LTANKS **NY AST** | **U003396615** **N/A**

Click here for full text details

NY LTANKS
Date Closed: 2011-09-15
Site ID: 452979
Program Number: 1105327

NY AST
Facility Id: 2-602382

399
SSE
1/4-1/2
0.332 mi.
1751 ft.

Relative:
Higher

INTERFAITH MEDICAL CTR - JEWISH HOSPITAL
555 PROSPECT PL
BROOKLYN, NY 11238

NY LTANKS **NY Spills** **RCRA NonGen / NLR** **NY MANIFEST** | **1004758420** **NYD987000130**

Click here for full text details

NY LTANKS
Date Closed: 2015-09-14
Site ID: 159974
Program Number: 0004950

NY Spills
Date Closed: 1995-03-15
Spill Number: 9414998
Site ID: 159975

RCRA NonGen / NLR
EPA Id: NYD987000130

NY MANIFEST
EPA ID: NYD987000130

400
WNW
1/4-1/2
0.336 mi.
1773 ft.

Relative:
Lower

805-825 ATLANTIC AVENUE
805-825 ATLANTIC AVENUE
BROOKLYN, NY 11238

NY BROWNFIELDS | **S118950493** **N/A**

Click here for full text details

NY BROWNFIELDS
Site Code: 512855

BA401
ESE
1/4-1/2
0.338 mi.
1784 ft.

Relative:
Lower

583 FRANKLIN AVENUE
583 FRANKLIN AVENUE
NEW YORK CITY, NY

NY VCP **S118943543**
N/A

Click here for full text details

402
North
1/4-1/2
0.341 mi.
1802 ft.

Relative:
Lower

NYC DEPT OF ED PUBLIC SCHOOL 56K
170 GATES AVE
BROOKLYN, NY 11238

NY LTANKS **S104516259**
NY Spills **N/A**
NY MANIFEST

Click here for full text details

NY LTANKS
Date Closed: 2000-02-15
Site ID: 267891
Program Number: 9911611

NY Spills
Date Closed: 2011-03-10
Spill Number: 0910560
Site ID: 423321

NY MANIFEST
EPA ID: NYR000180539

BC403
ENE
1/4-1/2
0.349 mi.
1844 ft.

Relative:
Lower

PUBLIC SCHOOL 3
50 JEFFERSON AVE
BROOKLYN, NY

NY LTANKS **S103558124**
NY Spills **N/A**

Click here for full text details

NY LTANKS
Date Closed: 2003-10-09
Site ID: 108015
Program Number: 9809350

NY Spills
Date Closed: 2014-12-17
Date Closed: 2005-03-18
Spill Number: 1407344
Spill Number: 0413132
Site ID: 500853
Site ID: 338981

BD404
SE
1/4-1/2
0.354 mi.
1867 ft.

Relative:
Higher

945 BERGEN STREET | **NY VCP** | **S118943376**
945 BERGEN STREET | **N/A**
NEW YORK CITY, NY

Click here for full text details

BD405
SE
1/4-1/2
0.354 mi.
1867 ft.

Relative:
Higher

945 BERGEN STREET | **NY VCP** | **S118943387**
945 BERGEN STREET | **N/A**
NEW YORK CITY, NY

Click here for full text details

BE406
NW
1/4-1/2
0.387 mi.
2041 ft.

Relative:
Lower

479 CLINTON AVE LLC | **NY LTANKS** | **S117975730**
479 CLINTON AVE | **N/A**
BROOKLYN, NY

Click here for full text details

NY LTANKS
Date Closed: 2015-09-29
Site ID: 510401
Program Number: 1504072

BE407
NW
1/4-1/2
0.387 mi.
2041 ft.

Relative:
Lower

900 FULTON ST/BKLYN | **NY LTANKS** | **S102141863**
900 FULTON STREET | **NY Spills** | **N/A**
NEW YORK CITY, NY

Click here for full text details

NY LTANKS
Date Closed: 1990-02-22
Site ID: 275863
Program Number: 8911055

NY Spills
Date Closed: 1995-05-25
Spill Number: 9013121
Site ID: 275864

408
NW
1/4-1/2
0.399 mi.
2108 ft.

Relative:
Lower

840 FULTON STREET
840 FULTON STREET
NEW YORK CITY, NY

NY VCP **S118943537**
N/A

Click here for full text details

409
WSW
1/4-1/2
0.412 mi.
2175 ft.

Relative:
Higher

651 VANDERBILT AVE/BKLYN
651 VANDERBILT AVE
BROOKLYN, NY

NY LTANKS **S106703194**
N/A

Click here for full text details

NY LTANKS
Date Closed: 1993-11-05
Site ID: 209238
Program Number: 8710118

410
East
1/4-1/2
0.422 mi.
2227 ft.

Relative:
Lower

EXXONMOBIL
1143 ATLANTIC AVENUE
BROOKLYN, NY 11216

NY LTANKS **S102560459**
NY Spills **N/A**

Click here for full text details

NY LTANKS
Date Closed: 2015-10-20
Date Closed: 1995-05-04
Date Closed: 2004-02-09
Site ID: 256714
Site ID: 256715
Site ID: 256716
Site ID: 189676
Program Number: 8808500
Program Number: 8903292
Program Number: 8903335
Program Number: 9807751

NY Spills
Date Closed: 2012-03-09
Date Closed: 2010-11-09
Date Closed: 2005-10-05
Date Closed: 2006-03-20
Date Closed: 2003-07-29
Date Closed: 2004-02-09
Date Closed: 2008-09-30
Spill Number: 0912321
Spill Number: 0912250
Spill Number: 0507954
Spill Number: 0513211
Spill Number: 0111876
Spill Number: 9614595
Spill Number: 0800461
Site ID: 425205

EXXONMOBIL (Continued) **S102560459**

Site ID: 425131
Site ID: 353460
Site ID: 359660
Site ID: 189674
Site ID: 189675
Site ID: 396223

411
NNW
1/4-1/2
0.423 mi.
2232 ft.

Relative:
Lower

SPILL NUMBER 0401949 **NY LTANKS** **S106471728**
140 ST JAMES PLACE **N/A**
BROOKLYN, NY

Click here for full text details

NY LTANKS
Date Closed: 2004-07-07
Site ID: 205850
Program Number: 0401949

BF412
East
1/4-1/2
0.430 mi.
2271 ft.

Relative:
Lower

1190 FULTON STREET **NY VCP** **S121133156**
1190 FULTON STREET **N/A**
NEW YORK CITY, NY

Click here for full text details

413
WNW
1/4-1/2
0.432 mi.
2281 ft.

Relative:
Lower

ATLANTIC AVE AT CARLTON **NY LTANKS** **S102619286**
ATLANTIC AVE AT CARLTON **N/A**
BROOKLYN, NY

Click here for full text details

NY LTANKS
Date Closed: 2003-02-24
Site ID: 330576
Program Number: 9701786

414
West
1/4-1/2
0.446 mi.
2355 ft.

Relative:
Lower

ULANO CORP **SEMS** **1000123536**
601 BERGEN ST **RCRA-SQG** **NYD001725878**
BROOKLYN, NY **NY CBS**
NY Spills
FINDS
ECHO
NY MANIFEST

Click here for full text details

SEMS
Site ID: 0206422
EPA Id: NYD001725878

RCRA-SQG

ULANO CORP (Continued) **1000123536**

EPA Id: NYD001725878

NY CBS
Facility Status: Unregulated/Closed
CBS Number: 2-000123

NY Spills
Date Closed: 2005-01-28
Spill Number: 9509566
Site ID: 146936

FINDS
Registry ID:: 110000323356

ECHO
Registry ID: 110000323356

NY MANIFEST
EPA ID: NYD001725878

415
SSE
1/4-1/2
0.454 mi.
2397 ft.

Relative:
Higher

633 STERLING PL **NY LTANKS** **S104619674**
633 STERLING PL **N/A**
BROOKLYN, NY

Click here for full text details

NY LTANKS
Date Closed: 2003-02-19
Site ID: 104466
Program Number: 9806900

BF416
East
1/4-1/2
0.462 mi.
2441 ft.

Relative:
Lower

PRIVATE RESIDENCE **NY LTANKS** **S102673280**
1208 FULTON ST **N/A**
BROOKLYN, NY

Click here for full text details

NY LTANKS
Date Closed: 1996-02-21
Site ID: 317962
Program Number: 9514874

417
NE
1/2-1
0.575 mi.
3034 ft.

Relative:
Lower

1104-1106 BEDFORD AVENUE
1104-1106 BEDFORD AVENUE
BROOKLYN, NY 11216

Click here for full text details

NY SHWS
Site Code: 545384

NY SHWS

S120706238
N/A

GOVERNMENT RECORDS SEARCHED / DATA CURRENCY TRACKING

St	Acronym	Full Name	Government Agency	Gov Date	Arvl. Date	Active Date
NY	AIRS	Air Emissions Data	Department of Environmental Conservation	07/23/2018	07/23/2018	08/07/2018
NY	AST	Petroleum Bulk Storage	Department of Environmental Conservation	06/25/2018	06/28/2018	08/07/2018
NY	BROWNFIELDS	Brownfields Site List	Department of Environmental Conservation	08/09/2018	08/10/2018	08/30/2018
NY	CBS	Chemical Bulk Storage Site Listing	Department of Environmental Conservation	06/25/2018	06/28/2018	08/07/2018
NY	CBS AST	Chemical Bulk Storage Database	NYSDEC	01/01/2002	02/20/2002	03/22/2002
NY	CBS UST	Chemical Bulk Storage Database	NYSDEC	01/01/2002	02/20/2002	03/22/2002
NY	COAL ASH	Coal Ash Disposal Site Listing	Department of Environmental Conservation	06/29/2018	07/03/2018	08/07/2018
NY	DEL SHWS	Delisted Registry Sites	Department of Environmental Conservation	08/09/2018	08/10/2018	08/31/2018
NY	DRYCLEANERS	Registered Drycleaners	Department of Environmental Conservation	03/07/2018	03/30/2018	06/05/2018
NY	E DESIGNATION	E DESIGNATION SITE LISTING	New York City Department of City Planning	06/06/2018	06/26/2018	06/29/2018
NY	ENG CONTROLS	Registry of Engineering Controls	Department of Environmental Conservation	08/09/2018	08/10/2018	08/31/2018
NY	ENV RES DECL	Environmental Restrictive Declarations	New York City Department of City Planning	05/15/2018	06/26/2018	08/07/2018
NY	ERP	Environmental Restoration Program Listing	Department of Environmental Conservation	08/09/2018	08/10/2018	08/31/2018
NY	Financial Assurance 1	Financial Assurance Information Listing	Department of Environmental Conservation	12/01/2017	01/02/2018	01/31/2018
NY	Financial Assurance 2	Financial Assurance Information Listing	Department of Environmental Conservation	12/29/2017	04/06/2018	06/05/2018
NY	HIST AST	Historical Petroleum Bulk Storage Database	Department of Environmental Conservation	01/01/2002	06/02/2006	07/20/2006
NY	HIST LTANKS	Listing of Leaking Storage Tanks	Department of Environmental Conservation	01/01/2002	07/08/2005	07/14/2005
NY	HIST SPILLS	SPILLS Database	Department of Environmental Conservation	01/01/2002	07/08/2005	07/14/2005
NY	HIST UST	Historical Petroleum Bulk Storage Database	Department of Environmental Conservation	01/01/2002	06/02/2006	07/20/2006
NY	HSWDS	Hazardous Substance Waste Disposal Site Inventory	Department of Environmental Conservation	01/01/2003	10/20/2006	11/30/2006
NY	INST CONTROL	Registry of Institutional Controls	Department of Environmental Conservation	08/09/2018	08/10/2018	08/31/2018
NY	LIENS	Spill Liens Information	Office of the State Comptroller	08/08/2018	08/09/2018	08/31/2018
NY	LTANKS	Spills Information Database	Department of Environmental Conservation	08/09/2018	08/10/2018	08/31/2018
NY	MOSF	Major Oil Storage Facility Site Listing	Department of Environmental Conservation	06/25/2018	06/28/2018	08/07/2018
NY	MOSF AST	Major Oil Storage Facilities Database	NYSDEC	01/01/2002	02/20/2002	03/22/2002
NY	MOSF UST	Major Oil Storage Facilities Database	NYSDEC	01/01/2002	02/20/2002	03/22/2002
NY	NY MANIFEST	Facility and Manifest Data	Department of Environmental Conservation	07/01/2018	08/01/2018	08/31/2018
NY	RES DECL	Restrictive Declarations Listing	NYC Department of City Planning	11/18/2010	06/30/2014	07/21/2014
NY	RGA HWS	Recovered Government Archive State Hazardous Waste Facilitie	Department of Environmental Conservation		07/01/2013	12/30/2013
NY	RGA LF	Recovered Government Archive Solid Waste Facilities List	Department of Environmental Conservation		07/01/2013	01/10/2014
NY	SHWS	Inactive Hazardous Waste Disposal Sites in New York State	Department of Environmental Conservation	08/09/2018	08/10/2018	08/30/2018
NY	SPDES	State Pollutant Discharge Elimination System	Department of Environmental Conservation	07/18/2018	07/31/2018	08/07/2018
NY	SPILLS	Spills Information Database	Department of Environmental Conservation	08/09/2018	08/10/2018	08/31/2018
NY	SPILLS 80	SPILLS80 data from FirstSearch	FirstSearch	11/02/2010	01/03/2013	03/07/2013
NY	SPILLS 90	SPILLS90 data from FirstSearch	FirstSearch	12/14/2012	01/03/2013	02/12/2013
NY	SWF/LF	Facility Register	Department of Environmental Conservation	12/08/2017	01/02/2018	01/31/2018
NY	SWRCY	Registered Recycling Facility List	Department of Environmental Conservation	12/08/2017	01/02/2018	01/31/2018
NY	SWTIRE	Registered Waste Tire Storage & Facility List	Department of Environmental Conservation	02/27/2018	04/06/2018	06/08/2018
NY	TANKS	Storage Tank Faciliy Listing	Department of Environmental Conservation	06/25/2018	06/28/2018	08/07/2018
NY	UIC	Underground Injection Control Wells	Department of Environmental Conservation	06/04/2018	06/07/2018	06/29/2018
NY	UST	Petroleum Bulk Storage (PBS) Database	Department of Environmental Conservation	06/25/2018	06/28/2018	08/07/2018
NY	VAPOR REOPENED	Vapor Intrusion Legacy Site List	Department of Environmenal Conservation	01/01/2018	02/15/2018	03/27/2018
NY	VCP	Voluntary Cleanup Agreements	Department of Environmental Conservation	08/09/2018	08/10/2018	08/31/2018
NY	VCP NYC	Voluntary Cleanup Program Listing NYC	New York City Office of Environmental Protect	03/26/2018	03/29/2018	05/14/2018
US	2020 COR ACTION	2020 Corrective Action Program List	Environmental Protection Agency	09/30/2017	05/08/2018	07/20/2018
US	ABANDONED MINES	Abandoned Mines	Department of Interior	03/08/2018	03/13/2018	06/08/2018
US	BRS	Biennial Reporting System	EPA/NTIS	12/31/2015	02/22/2017	09/28/2017

GOVERNMENT RECORDS SEARCHED / DATA CURRENCY TRACKING

St	Acronym	Full Name	Government Agency	Gov Date	Arvl. Date	Active Date
US	COAL ASH DOE	Steam-Electric Plant Operation Data	Department of Energy	12/31/2005	08/07/2009	10/22/2009
US	COAL ASH EPA	Coal Combustion Residues Surface Impoundments List	Environmental Protection Agency	07/01/2014	09/10/2014	10/20/2014
US	CONSENT	Superfund (CERCLA) Consent Decrees	Department of Justice, Consent Decree Library	03/31/2018	04/16/2018	06/29/2018
US	CORRACTS	Corrective Action Report	EPA	03/01/2018	03/28/2018	06/22/2018
US	DEBRIS REGION 9	Torres Martinez Reservation Illegal Dump Site Locations	EPA, Region 9	01/12/2009	05/07/2009	09/21/2009
US	DOCKET HWC	Hazardous Waste Compliance Docket Listing	Environmental Protection Agency	01/04/2018	01/19/2018	04/13/2018
US	DOD	Department of Defense Sites	USGS	12/31/2005	11/10/2006	01/11/2007
US	DOT OPS	Incident and Accident Data	Department of Transporation, Office of Pipeli	07/31/2012	08/07/2012	09/18/2012
US	Delisted NPL	National Priority List Deletions	EPA	05/13/2018	05/30/2018	06/22/2018
US	ECHO	Enforcement & Compliance History Information	Environmental Protection Agency	02/25/2018	03/17/2018	06/08/2018
US	EDR Hist Auto	EDR Exclusive Historical Auto Stations	EDR, Inc.			
US	EDR Hist Cleaner	EDR Exclusive Historical Cleaners	EDR, Inc.			
US	EDR MGP	EDR Proprietary Manufactured Gas Plants	EDR, Inc.			
US	EPA WATCH LIST	EPA WATCH LIST	Environmental Protection Agency	08/30/2013	03/21/2014	06/17/2014
US	ERNS	Emergency Response Notification System	National Response Center, United States Coast	03/19/2018	03/27/2018	06/08/2018
US	FEDERAL FACILITY	Federal Facility Site Information listing	Environmental Protection Agency	11/07/2016	01/05/2017	04/07/2017
US	FEDLAND	Federal and Indian Lands	U.S. Geological Survey	12/31/2005	02/06/2006	01/11/2007
US	FEMA UST	Underground Storage Tank Listing	FEMA	05/15/2017	05/30/2017	10/13/2017
US	FINDS	Facility Index System/Facility Registry System	EPA	02/21/2018	02/23/2018	03/23/2018
US	FTTS	FIFRA/ TSCA Tracking System - FIFRA (Federal Insecticide, Fu	EPA/Office of Prevention, Pesticides and Toxi	04/09/2009	04/16/2009	05/11/2009
US	FTTS INSP	FIFRA/ TSCA Tracking System - FIFRA (Federal Insecticide, Fu	EPA	04/09/2009	04/16/2009	05/11/2009
US	FUDS	Formerly Used Defense Sites	U.S. Army Corps of Engineers	01/31/2015	07/08/2015	10/13/2015
US	FUELS PROGRAM	EPA Fuels Program Registered Listing	EPA	02/20/2018	02/21/2018	03/23/2018
US	FUSRAP	Formerly Utilized Sites Remedial Action Program	Department of Energy	12/23/2016	12/27/2016	02/17/2017
US	HIST FTTS	FIFRA/TSCA Tracking System Administrative Case Listing	Environmental Protection Agency	10/19/2006	03/01/2007	04/10/2007
US	HIST FTTS INSP	FIFRA/TSCA Tracking System Inspection & Enforcement Case Lis	Environmental Protection Agency	10/19/2006	03/01/2007	04/10/2007
US	HMIRS	Hazardous Materials Information Reporting System	U.S. Department of Transportation	03/26/2018	03/27/2018	06/08/2018
US	ICIS	Integrated Compliance Information System	Environmental Protection Agency	11/18/2016	11/23/2016	02/10/2017
US	IHS OPEN DUMPS	Open Dumps on Indian Land	Department of Health & Human Serivces, Indian	04/01/2014	08/06/2014	01/29/2015
US	INDIAN LUST R1	Leaking Underground Storage Tanks on Indian Land	EPA Region 1	04/13/2018	05/18/2018	07/20/2018
US	INDIAN LUST R10	Leaking Underground Storage Tanks on Indian Land	EPA Region 10	04/12/2018	05/18/2018	07/20/2018
US	INDIAN LUST R4	Leaking Underground Storage Tanks on Indian Land	EPA Region 4	05/08/2018	05/18/2018	07/20/2018
US	INDIAN LUST R5	Leaking Underground Storage Tanks on Indian Land	EPA, Region 5	04/12/2018	05/18/2018	07/20/2018
US	INDIAN LUST R6	Leaking Underground Storage Tanks on Indian Land	EPA Region 6	04/01/2018	05/18/2018	07/20/2018
US	INDIAN LUST R7	Leaking Underground Storage Tanks on Indian Land	EPA Region 7	04/24/2018	05/18/2018	07/20/2018
US	INDIAN LUST R8	Leaking Underground Storage Tanks on Indian Land	EPA Region 8	04/25/2018	05/18/2018	07/20/2018
US	INDIAN LUST R9	Leaking Underground Storage Tanks on Indian Land	Environmental Protection Agency	04/10/2018	05/18/2018	07/20/2018
US	INDIAN ODI	Report on the Status of Open Dumps on Indian Lands	Environmental Protection Agency	12/31/1998	12/03/2007	01/24/2008
US	INDIAN RESERV	Indian Reservations	USGS	12/31/2014	07/14/2015	01/10/2017
US	INDIAN UST R1	Underground Storage Tanks on Indian Land	EPA, Region 1	04/13/2018	05/18/2018	07/20/2018
US	INDIAN UST R10	Underground Storage Tanks on Indian Land	EPA Region 10	04/12/2018	05/18/2018	07/20/2018
US	INDIAN UST R4	Underground Storage Tanks on Indian Land	EPA Region 4	05/08/2018	05/18/2018	07/20/2018
US	INDIAN UST R5	Underground Storage Tanks on Indian Land	EPA Region 5	04/12/2018	05/18/2018	07/20/2018
US	INDIAN UST R6	Underground Storage Tanks on Indian Land	EPA Region 6	04/01/2018	05/18/2018	07/20/2018
US	INDIAN UST R7	Underground Storage Tanks on Indian Land	EPA Region 7	04/24/2018	05/18/2018	07/20/2018
US	INDIAN UST R8	Underground Storage Tanks on Indian Land	EPA Region 8	04/25/2018	05/18/2018	07/20/2018
US	INDIAN UST R9	Underground Storage Tanks on Indian Land	EPA Region 9	04/10/2018	05/18/2018	07/20/2018

GOVERNMENT RECORDS SEARCHED / DATA CURRENCY TRACKING

St	Acronym	Full Name	Government Agency	Gov Date	Arvl. Date	Active Date
US	INDIAN VCP R1	Voluntary Cleanup Priority Listing	EPA, Region 1	07/27/2015	09/29/2015	02/18/2016
US	INDIAN VCP R7	Voluntary Cleanup Priority Lisitng	EPA, Region 7	03/20/2008	04/22/2008	05/19/2008
US	LEAD SMELTER 1	Lead Smelter Sites	Environmental Protection Agency	05/13/2018	05/30/2018	06/29/2018
US	LEAD SMELTER 2	Lead Smelter Sites	American Journal of Public Health	04/05/2001	10/27/2010	12/02/2010
US	LIENS 2	CERCLA Lien Information	Environmental Protection Agency	05/13/2018	05/30/2018	06/29/2018
US	LUCIS	Land Use Control Information System	Department of the Navy	05/14/2018	05/18/2018	07/20/2018
US	MLTS	Material Licensing Tracking System	Nuclear Regulatory Commission	08/30/2016	09/08/2016	10/21/2016
US	NPL	National Priority List	EPA	05/13/2018	05/30/2018	06/22/2018
US	NPL LIENS	Federal Superfund Liens	EPA	10/15/1991	02/02/1994	03/30/1994
US	ODI	Open Dump Inventory	Environmental Protection Agency	06/30/1985	08/09/2004	09/17/2004
US	PADS	PCB Activity Database System	EPA	06/01/2017	06/09/2017	10/13/2017
US	PCB TRANSFORMER	PCB Transformer Registration Database	Environmental Protection Agency	05/24/2017	11/30/2017	12/15/2017
US	PRP	Potentially Responsible Parties	EPA	10/25/2013	10/17/2014	10/20/2014
US	Proposed NPL	Proposed National Priority List Sites	EPA	05/13/2018	05/30/2018	06/22/2018
US	RAATS	RCRA Administrative Action Tracking System	EPA	04/17/1995	07/03/1995	08/07/1995
US	RADINFO	Radiation Information Database	Environmental Protection Agency	04/03/2018	04/05/2018	06/29/2018
US	RCRA NonGen / NLR	RCRA - Non Generators / No Longer Regulated	Environmental Protection Agency	03/01/2018	03/28/2018	06/22/2018
US	RCRA-CESQG	RCRA - Conditionally Exempt Small Quantity Generators	Environmental Protection Agency	03/01/2018	03/28/2018	06/22/2018
US	RCRA-LQG	RCRA - Large Quantity Generators	Environmental Protection Agency	03/01/2018	03/28/2018	06/22/2018
US	RCRA-SQG	RCRA - Small Quantity Generators	Environmental Protection Agency	03/01/2018	03/28/2018	06/22/2018
US	RCRA-TSDF	RCRA - Treatment, Storage and Disposal	Environmental Protection Agency	03/01/2018	03/28/2018	06/22/2018
US	RMP	Risk Management Plans	Environmental Protection Agency	11/02/2017	11/17/2017	12/08/2017
US	ROD	Records Of Decision	EPA	05/13/2018	05/30/2018	06/29/2018
US	SCRD DRYCLEANERS	State Coalition for Remediation of Drycleaners Listing	Environmental Protection Agency	01/01/2017	02/03/2017	04/07/2017
US	SEMS	Superfund Enterprise Management System	EPA	05/18/2018	05/30/2018	06/22/2018
US	SEMS-ARCHIVE	Superfund Enterprise Management System Archive	EPA	05/18/2018	05/30/2018	06/22/2018
US	SSTS	Section 7 Tracking Systems	EPA	12/31/2009	12/10/2010	02/25/2011
US	TRIS	Toxic Chemical Release Inventory System	EPA	12/31/2016	01/10/2018	01/12/2018
US	TSCA	Toxic Substances Control Act	EPA	12/31/2016	06/21/2017	01/05/2018
US	UMTRA	Uranium Mill Tailings Sites	Department of Energy	06/23/2017	10/11/2017	11/03/2017
US	US AIRS (AFS)	Aerometric Information Retrieval System Facility Subsystem (	EPA	10/12/2016	10/26/2016	02/03/2017
US	US AIRS MINOR	Air Facility System Data	EPA	10/12/2016	10/26/2016	02/03/2017
US	US BROWNFIELDS	A Listing of Brownfields Sites	Environmental Protection Agency	03/19/2018	03/21/2018	06/08/2018
US	US CDL	Clandestine Drug Labs	Drug Enforcement Administration	02/22/2018	03/01/2018	05/11/2018
US	US ENG CONTROLS	Engineering Controls Sites List	Environmental Protection Agency	02/13/2018	02/27/2018	05/11/2018
US	US FIN ASSUR	Financial Assurance Information	Environmental Protection Agency	03/01/2018	03/27/2018	06/22/2018
US	US HIST CDL	National Clandestine Laboratory Register	Drug Enforcement Administration	02/22/2018	03/01/2018	05/11/2018
US	US INST CONTROL	Sites with Institutional Controls	Environmental Protection Agency	02/13/2018	02/27/2018	05/11/2018
US	US MINES	Mines Master Index File	Department of Labor, Mine Safety and Health A	05/03/2018	05/31/2018	06/29/2018
US	US MINES 2	Ferrous and Nonferrous Metal Mines Database Listing	USGS	12/05/2005	02/29/2008	04/18/2008
US	US MINES 3	Active Mines & Mineral Plants Database Listing	USGS	04/14/2011	06/08/2011	09/13/2011
US	UXO	Unexploded Ordnance Sites	Department of Defense	09/30/2016	10/31/2017	01/12/2018

GOVERNMENT RECORDS SEARCHED / DATA CURRENCY TRACKING

St	Acronym	Full Name	Government Agency	Gov Date	Arvl. Date	Active Date
CT	CT MANIFEST	Hazardous Waste Manifest Data	Department of Energy & Environmental Protecti	01/03/2018	02/14/2018	03/22/2018
NJ	NJ MANIFEST	Manifest Information	Department of Environmental Protection	12/31/2017	07/13/2018	08/01/2018
PA	PA MANIFEST	Manifest Information	Department of Environmental Protection	12/31/2016	07/25/2017	09/25/2017
RI	RI MANIFEST	Manifest information	Department of Environmental Management	12/31/2017	02/23/2018	04/09/2018
VT	VT MANIFEST	Hazardous Waste Manifest Data	Department of Environmental Conservation	05/16/2018	05/23/2018	07/03/2018
WI	WI MANIFEST	Manifest Information	Department of Natural Resources	12/31/2017	06/15/2018	07/09/2018
US	AHA Hospitals	Sensitive Receptor: AHA Hospitals	American Hospital Association, Inc.			
US	Medical Centers	Sensitive Receptor: Medical Centers	Centers for Medicare & Medicaid Services			
US	Nursing Homes	Sensitive Receptor: Nursing Homes	National Institutes of Health			
US	Public Schools	Sensitive Receptor: Public Schools	National Center for Education Statistics			
US	Private Schools	Sensitive Receptor: Private Schools	National Center for Education Statistics			
NY	Daycare Centers	Sensitive Receptor: Day Care Providers	Department of Health			
US	Flood Zones	100-year and 500-year flood zones	Emergency Management Agency (FEMA)			
US	NWI	National Wetlands Inventory	U.S. Fish and Wildlife Service			
NY	State Wetlands	Freshwater Wetlands	Department of Environmental Conservation			
US	Topographic Map		U.S. Geological Survey			
US	Oil/Gas Pipelines		PennWell Corporation			
US	Electric Power Transmission Line Data		PennWell Corporation			

STREET AND ADDRESS INFORMATION

© 2015 TomTom North America, Inc. All rights reserved. This material is proprietary and the subject of copyright protection and other intellectual property rights owned by or licensed to Tele Atlas North America, Inc. The use of this material is subject to the terms of a license agreement. You will be held liable for any unauthorized copying or disclosure of this material.

GEOCHECK ®- PHYSICAL SETTING SOURCE ADDENDUM

TARGET PROPERTY ADDRESS

505 GRAND AVENUE
505 GRAND AVENUE
BROOKLYN, NY 11238

TARGET PROPERTY COORDINATES

Latitude (North):	40.680024 - 40° 40' 48.09''
Longitude (West):	73.961249 - 73° 57' 40.50''
Universal Tranverse Mercator:	Zone 18
UTM X (Meters):	587784.8
UTM Y (Meters):	4503545.0
Elevation:	85 ft. above sea level

USGS TOPOGRAPHIC MAP

Target Property Map:	5940597 BROOKLYN, NY
Version Date:	2013

EDR's GeoCheck Physical Setting Source Addendum is provided to assist the environmental professional in forming an opinion about the impact of potential contaminant migration.

Assessment of the impact of contaminant migration generally has two principle investigative components:

1. Groundwater flow direction, and
2. Groundwater flow velocity.

Groundwater flow direction may be impacted by surface topography, hydrology, hydrogeology, characteristics of the soil, and nearby wells. Groundwater flow velocity is generally impacted by the nature of the geologic strata.

GEOCHECK® - PHYSICAL SETTING SOURCE SUMMARY

GROUNDWATER FLOW DIRECTION INFORMATION

Groundwater flow direction for a particular site is best determined by a qualified environmental professional using site-specific well data. If such data is not reasonably ascertainable, it may be necessary to rely on other sources of information, such as surface topographic information, hydrologic information, hydrogeologic data collected on nearby properties, and regional groundwater flow information (from deep aquifers).

TOPOGRAPHIC INFORMATION

Surface topography may be indicative of the direction of surficial groundwater flow. This information can be used to assist the environmental professional in forming an opinion about the impact of nearby contaminated properties or, should contamination exist on the target property, what downgradient sites might be impacted.

TARGET PROPERTY TOPOGRAPHY

General Topographic Gradient: General NNE

SURROUNDING TOPOGRAPHY: ELEVATION PROFILES

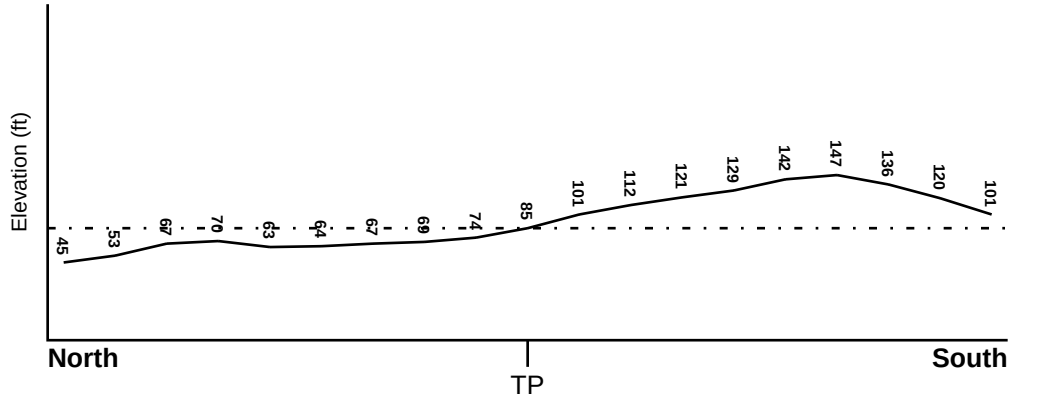

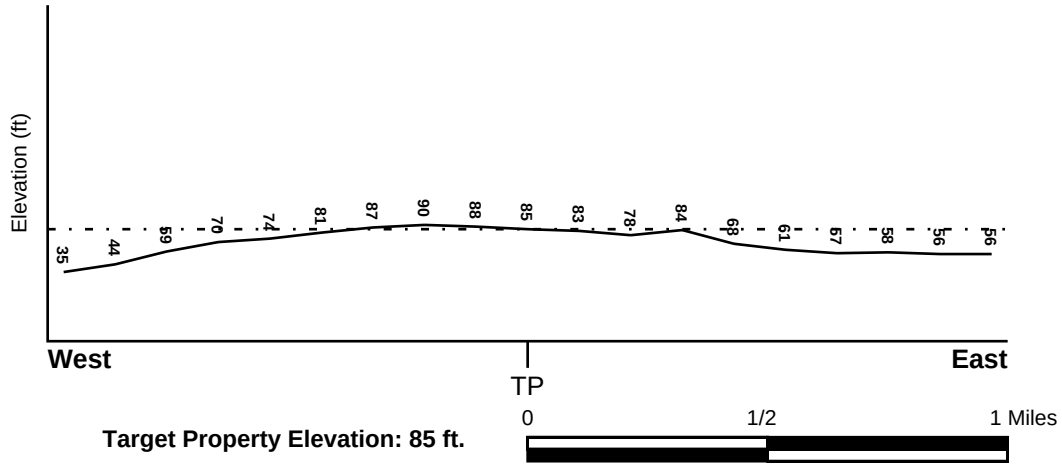

Target Property Elevation: 85 ft.

0 1/2 1 Miles

Source: Topography has been determined from the USGS 7.5' Digital Elevation Model and should be evaluated on a relative (not an absolute) basis. Relative elevation information between sites of close proximity should be field verified.

GEOCHECK® - PHYSICAL SETTING SOURCE SUMMARY

HYDROLOGIC INFORMATION

Surface water can act as a hydrologic barrier to groundwater flow. Such hydrologic information can be used to assist the environmental professional in forming an opinion about the impact of nearby contaminated properties or, should contamination exist on the target property, what downgradient sites might be impacted.

Refer to the Physical Setting Source Map following this summary for hydrologic information (major waterways and bodies of water).

FEMA FLOOD ZONE

Flood Plain Panel at Target Property	FEMA Source Type
3604970063B	FEMA Q3 Flood data

Additional Panels in search area:	FEMA Source Type
3604970203F	FEMA FIRM Flood data
3604970204F	FEMA FIRM Flood data
3604970211F	FEMA FIRM Flood data
3604970064B	FEMA Q3 Flood data
3604970073B	FEMA Q3 Flood data
3604970074B	FEMA Q3 Flood data

NATIONAL WETLAND INVENTORY

NWI Quad at Target Property	NWI Electronic Data Coverage
BROOKLYN	YES - refer to the Overview Map and Detail Map

HYDROGEOLOGIC INFORMATION

Hydrogeologic information obtained by installation of wells on a specific site can often be an indicator of groundwater flow direction in the immediate area. Such hydrogeologic information can be used to assist the environmental professional in forming an opinion about the impact of nearby contaminated properties or, should contamination exist on the target property, what downgradient sites might be impacted.

Site-Specific Hydrogeological Data*:

Search Radius:	1.25 miles
Status:	Not found

AQUIFLOW®

Search Radius: 1.000 Mile.

EDR has developed the AQUIFLOW Information System to provide data on the general direction of groundwater flow at specific points. EDR has reviewed reports submitted by environmental professionals to regulatory authorities at select sites and has extracted the date of the report, groundwater flow direction as determined hydrogeologically, and the depth to water table.

MAP ID	LOCATION FROM TP	GENERAL DIRECTION GROUNDWATER FLOW
Not Reported		

* ©1996 Site−specific hydrogeological data gathered by CERCLIS Alerts, Inc., Bainbridge Island, WA. All rights reserved. All of the information and opinions presented are those of the cited EPA report(s), which were completed under a Comprehensive Environmental Response Compensation and Liability Information System (CERCLIS) investigation.

GEOCHECK® - PHYSICAL SETTING SOURCE SUMMARY

GROUNDWATER FLOW VELOCITY INFORMATION

Groundwater flow velocity information for a particular site is best determined by a qualified environmental professional using site specific geologic and soil strata data. If such data are not reasonably ascertainable, it may be necessary to rely on other sources of information, including geologic age identification, rock stratigraphic unit and soil characteristics data collected on nearby properties and regional soil information. In general, contaminant plumes move more quickly through sandy-gravelly types of soils than silty-clayey types of soils.

GEOLOGIC INFORMATION IN GENERAL AREA OF TARGET PROPERTY

Geologic information can be used by the environmental professional in forming an opinion about the relative speed at which contaminant migration may be occurring.

ROCK STRATIGRAPHIC UNIT

Era:	Mesozoic
System:	Cretaceous
Series:	Upper Cretaceous
Code:	uK *(decoded above as Era, System & Series)*

GEOLOGIC AGE IDENTIFICATION

Category: Stratified Sequence

Geologic Age and Rock Stratigraphic Unit Source: P.G. Schruben, R.E. Arndt and W.J. Bawiec, Geology of the Conterminous U.S. at 1:2,500,000 Scale - a digital representation of the 1974 P.B. King and H.M. Beikman Map, USGS Digital Data Series DDS - 11 (1994).

DOMINANT SOIL COMPOSITION IN GENERAL AREA OF TARGET PROPERTY

The U.S. Department of Agriculture's (USDA) Soil Conservation Service (SCS) leads the National Cooperative Soil Survey (NCSS) and is responsible for collecting, storing, maintaining and distributing soil survey information for privately owned lands in the United States. A soil map in a soil survey is a representation of soil patterns in a landscape. Soil maps for STATSGO are compiled by generalizing more detailed (SSURGO) soil survey maps. The following information is based on Soil Conservation Service STATSGO data.

Soil Component Name: URBAN LAND

Soil Surface Texture: variable

Hydrologic Group: Not reported

Soil Drainage Class: Not reported

Hydric Status: Soil does not meet the requirements for a hydric soil.

Corrosion Potential - Uncoated Steel: Not Reported

Depth to Bedrock Min: > 10 inches

Depth to Bedrock Max: > 10 inches

GEOCHECK® - PHYSICAL SETTING SOURCE SUMMARY

Soil Layer Information							
	Boundary			Classification			
Layer	Upper	Lower	Soil Texture Class	AASHTO Group	Unified Soil	Permeability Rate (in/hr)	Soil Reaction (pH)
1	0 inches	6 inches	variable	Not reported	Not reported	Max: 0.00 Min: 0.00	Max: 0.00 Min: 0.00

OTHER SOIL TYPES IN AREA

Based on Soil Conservation Service STATSGO data, the following additional subordinant soil types may appear within the general area of target property.

Soil Surface Textures: silt loam
loamy sand
sandy loam
fine sandy loam

Surficial Soil Types: silt loam
loamy sand
sandy loam
fine sandy loam

Shallow Soil Types: sandy loam

Deeper Soil Types: unweathered bedrock
very gravelly - loamy sand
stratified
sandy loam

LOCAL / REGIONAL WATER AGENCY RECORDS

EDR Local/Regional Water Agency records provide water well information to assist the environmental professional in assessing sources that may impact ground water flow direction, and in forming an opinion about the impact of contaminant migration on nearby drinking water wells.

WELL SEARCH DISTANCE INFORMATION

DATABASE	SEARCH DISTANCE (miles)
Federal USGS	1.000
Federal FRDS PWS	Nearest PWS within 0.001 miles
State Database	1.000

FEDERAL USGS WELL INFORMATION

MAP ID	WELL ID	LOCATION FROM TP

GEOCHECK® - PHYSICAL SETTING SOURCE SUMMARY

FEDERAL USGS WELL INFORMATION

MAP ID	WELL ID	LOCATION FROM TP
1	USGS40000828310	1/8 - 1/4 Mile South
2	USGS40000828450	1/4 - 1/2 Mile WNW
3	USGS40000828264	1/4 - 1/2 Mile SSE
4	USGS40000828390	1/4 - 1/2 Mile East
5	USGS40000828477	1/4 - 1/2 Mile WNW
6	USGS40000828552	1/4 - 1/2 Mile North
7	USGS40000828338	1/2 - 1 Mile ESE
8	USGS40000828443	1/2 - 1 Mile West
9	USGS40000828675	1/2 - 1 Mile NNE
A10	USGS40000828451	1/2 - 1 Mile West
11	USGS40000828372	1/2 - 1 Mile East
A12	USGS40000828468	1/2 - 1 Mile WNW
B13	USGS40000828293	1/2 - 1 Mile WSW
B14	USGS40000828284	1/2 - 1 Mile WSW
15	USGS40000828523	1/2 - 1 Mile WNW
16	USGS40000828732	1/2 - 1 Mile NNW

FEDERAL FRDS PUBLIC WATER SUPPLY SYSTEM INFORMATION

MAP ID	WELL ID	LOCATION FROM TP
No PWS System Found		

Note: PWS System location is not always the same as well location.

STATE DATABASE WELL INFORMATION

MAP ID	WELL ID	LOCATION FROM TP
No Wells Found		

PHYSICAL SETTING SOURCE MAP - 5413033.2s

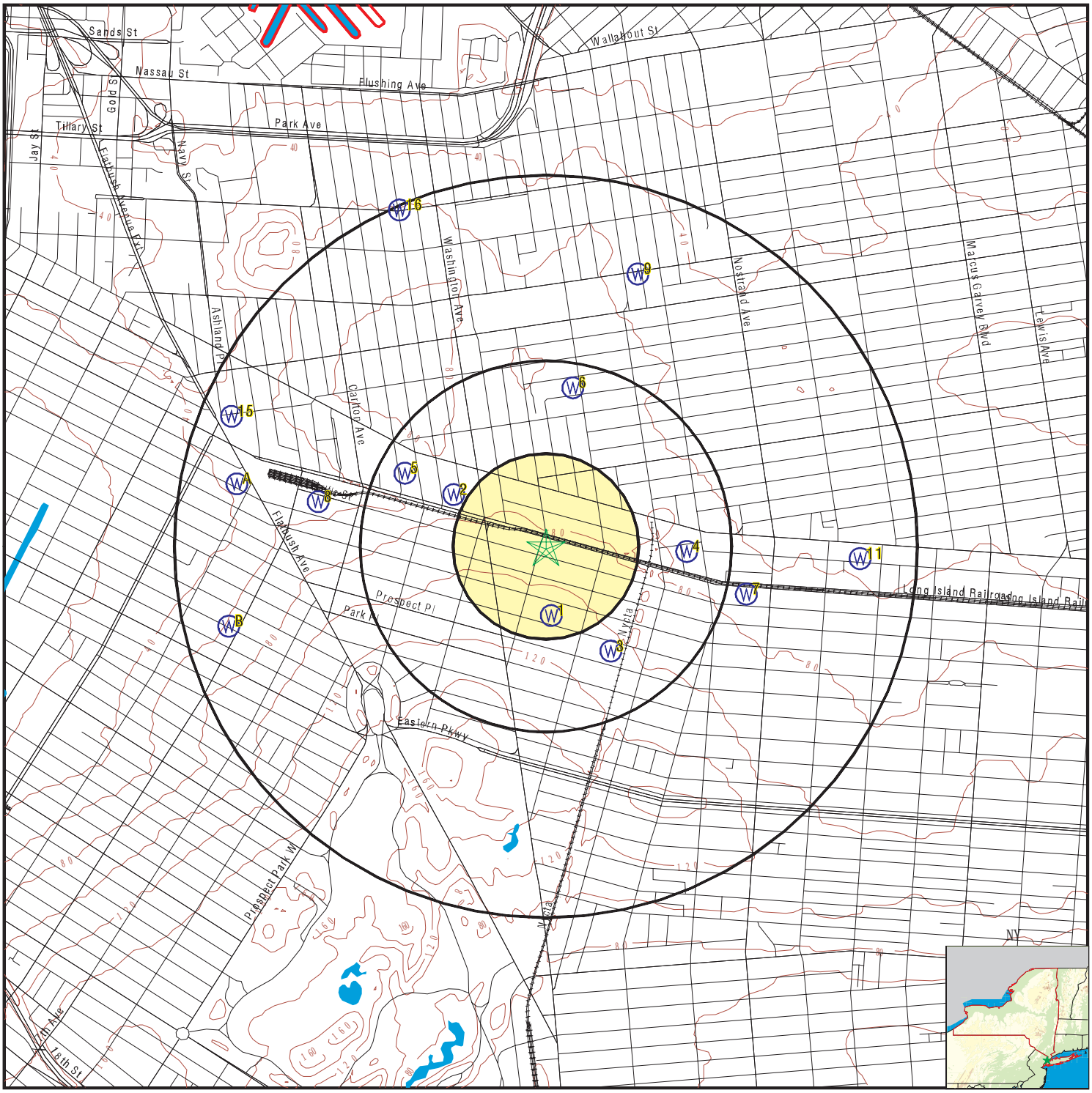

- County Boundary
- Major Roads
- Contour Lines
- Earthquake epicenter, Richter 5 or greater
- Water Wells
- Public Water Supply Wells
- Cluster of Multiple Icons
- Groundwater Flow Direction
- Indeterminate Groundwater Flow at Location
- Groundwater Flow Varies at Location
- Closest Hydrogeological Data
- Oil, gas or related wells

SITE NAME:	505 Grand Avenue	CLIENT:	Equity Env. Engineering LLC
ADDRESS:	505 Grand Avenue Brooklyn NY 11238	CONTACT:	Gene Bove
		INQUIRY #:	5413033.2s
LAT/LONG:	40.680024 / 73.961249	DATE:	September 04, 2018 2:00 pm

Copyright © 2018 EDR, Inc. © 2015 TomTom Rel. 2015.

GEOCHECK® - PHYSICAL SETTING SOURCE MAP FINDINGS

Map ID Direction Distance Elevation		Database	EDR ID Number
1 **South** **1/8 - 1/4 Mile** **Higher**	Click here for full text details	**FED USGS**	**USGS40000828310**
2 **WNW** **1/4 - 1/2 Mile** **Lower**	Click here for full text details	**FED USGS**	**USGS40000828450**
3 **SSE** **1/4 - 1/2 Mile** **Higher**	Click here for full text details	**FED USGS**	**USGS40000828264**
4 **East** **1/4 - 1/2 Mile** **Lower**	Click here for full text details	**FED USGS**	**USGS40000828390**
5 **WNW** **1/4 - 1/2 Mile** **Lower**	Click here for full text details	**FED USGS**	**USGS40000828477**
6 **North** **1/4 - 1/2 Mile** **Lower**	Click here for full text details	**FED USGS**	**USGS40000828552**
7 **ESE** **1/2 - 1 Mile** **Lower**	Click here for full text details	**FED USGS**	**USGS40000828338**
8 **West** **1/2 - 1 Mile** **Lower**	Click here for full text details	**FED USGS**	**USGS40000828443**

GEOCHECK® - PHYSICAL SETTING SOURCE MAP FINDINGS

Map ID Direction Distance Elevation		Database	EDR ID Number
9 **NNE** **1/2 - 1 Mile** **Lower**	Click here for full text details	**FED USGS**	**USGS40000828675**
A10 **West** **1/2 - 1 Mile** **Lower**	Click here for full text details	**FED USGS**	**USGS40000828451**
11 **East** **1/2 - 1 Mile** **Lower**	Click here for full text details	**FED USGS**	**USGS40000828372**
A12 **WNW** **1/2 - 1 Mile** **Lower**	Click here for full text details	**FED USGS**	**USGS40000828468**
B13 **WSW** **1/2 - 1 Mile** **Lower**	Click here for full text details	**FED USGS**	**USGS40000828293**
B14 **WSW** **1/2 - 1 Mile** **Lower**	Click here for full text details	**FED USGS**	**USGS40000828284**
15 **WNW** **1/2 - 1 Mile** **Lower**	Click here for full text details	**FED USGS**	**USGS40000828523**
16 **NNW** **1/2 - 1 Mile** **Lower**	Click here for full text details	**FED USGS**	**USGS40000828732**

GEOCHECK® - PHYSICAL SETTING SOURCE MAP FINDINGS
RADON

AREA RADON INFORMATION

Federal EPA Radon Zone for KINGS County: 3

Note: Zone 1 indoor average level > 4 pCi/L.
: Zone 2 indoor average level >= 2 pCi/L and <= 4 pCi/L.
: Zone 3 indoor average level < 2 pCi/L.

Federal Area Radon Information for KINGS COUNTY, NY

Number of sites tested: 51

Area	Average Activity	% <4 pCi/L	% 4-20 pCi/L	% >20 pCi/L
Living Area	0.750 pCi/L	100%	0%	0%
Basement	1.370 pCi/L	88%	10%	2%

PHYSICAL SETTING SOURCE RECORDS SEARCHED

TOPOGRAPHIC INFORMATION

USGS 7.5' Digital Elevation Model (DEM)
Source: United States Geologic Survey
EDR acquired the USGS 7.5' Digital Elevation Model in 2002 and updated it in 2006. The 7.5 minute DEM corresponds to the USGS 1:24,000- and 1:25,000-scale topographic quadrangle maps. The DEM provides elevation data with consistent elevation units and projection.

Source: U.S. Geological Survey

HYDROLOGIC INFORMATION

Flood Zone Data: This data was obtained from the Federal Emergency Management Agency (FEMA). It depicts 100-year and 500-year flood zones as defined by FEMA. It includes the National Flood Hazard Layer (NFHL) which incorporates Flood Insurance Rate Map (FIRM) data and Q3 data from FEMA in areas not covered by NFHL.
Source: FEMA
Telephone: 877-336-2627
Date of Government Version: 2003, 2015

NWI: National Wetlands Inventory. This data, available in select counties across the country, was obtained by EDR in 2002, 2005 and 2010 from the U.S. Fish and Wildlife Service.

State Wetlands Data: Freshwater Wetlands
Source: Department of Environmental Conservation
Telephone: 518-402-8961

HYDROGEOLOGIC INFORMATION

AQUIFLOW^{R} Information System
Source: EDR proprietary database of groundwater flow information
EDR has developed the AQUIFLOW Information System (AIS) to provide data on the general direction of groundwater flow at specific points. EDR has reviewed reports submitted to regulatory authorities at select sites and has extracted the date of the report, hydrogeologically determined groundwater flow direction and depth to water table information.

GEOLOGIC INFORMATION

Geologic Age and Rock Stratigraphic Unit
Source: P.G. Schruben, R.E. Arndt and W.J. Bawiec, Geology of the Conterminous U.S. at 1:2,500,000 Scale - A digital representation of the 1974 P.B. King and H.M. Beikman Map, USGS Digital Data Series DDS - 11 (1994).

STATSGO: State Soil Geographic Database
Source: Department of Agriculture, Natural Resources Conservation Service (NRCS)
The U.S. Department of Agriculture's (USDA) Natural Resources Conservation Service (NRCS) leads the national Conservation Soil Survey (NCSS) and is responsible for collecting, storing, maintaining and distributing soil survey information for privately owned lands in the United States. A soil map in a soil survey is a representation of soil patterns in a landscape. Soil maps for STATSGO are compiled by generalizing more detailed (SSURGO) soil survey maps.

SSURGO: Soil Survey Geographic Database
Source: Department of Agriculture, Natural Resources Conservation Service (NRCS)
Telephone: 800-672-5559
SSURGO is the most detailed level of mapping done by the Natural Resources Conservation Service, mapping scales generally range from 1:12,000 to 1:63,360. Field mapping methods using national standards are used to construct the soil maps in the Soil Survey Geographic (SSURGO) database. SSURGO digitizing duplicates the original soil survey maps. This level of mapping is designed for use by landowners, townships and county natural resource planning and management.

PHYSICAL SETTING SOURCE RECORDS SEARCHED

LOCAL / REGIONAL WATER AGENCY RECORDS

FEDERAL WATER WELLS

PWS: Public Water Systems
Source: EPA/Office of Drinking Water
Telephone: 202-564-3750
Public Water System data from the Federal Reporting Data System. A PWS is any water system which provides water to at least 25 people for at least 60 days annually. PWSs provide water from wells, rivers and other sources.

PWS ENF: Public Water Systems Violation and Enforcement Data
Source: EPA/Office of Drinking Water
Telephone: 202-564-3750
Violation and Enforcement data for Public Water Systems from the Safe Drinking Water Information System (SDWIS) after August 1995. Prior to August 1995, the data came from the Federal Reporting Data System (FRDS).

USGS Water Wells: USGS National Water Inventory System (NWIS)
This database contains descriptive information on sites where the USGS collects or has collected data on surface water and/or groundwater. The groundwater data includes information on wells, springs, and other sources of groundwater.

STATE RECORDS

New York Public Water Wells
Source: New York Department of Health
Telephone: 518-458-6731

OTHER STATE DATABASE INFORMATION

Oil and Gas Well Database
Department of Environmental Conservation
Telephone: 518-402-8072
These files contain records, in the database, of wells that have been drilled.

RADON

State Database: NY Radon
Source: Department of Health
Telephone: 518-402-7556
Radon Test Results

Area Radon Information
Source: USGS
Telephone: 703-356-4020
The National Radon Database has been developed by the U.S. Environmental Protection Agency (USEPA) and is a compilation of the EPA/State Residential Radon Survey and the National Residential Radon Survey. The study covers the years 1986 - 1992. Where necessary data has been supplemented by information collected at private sources such as universities and research institutions.

EPA Radon Zones
Source: EPA
Telephone: 703-356-4020
Sections 307 & 309 of IRAA directed EPA to list and identify areas of U.S. with the potential for elevated indoor radon levels.

OTHER

Airport Landing Facilities: Private and public use landing facilities
Source: Federal Aviation Administration, 800-457-6656

Epicenters: World earthquake epicenters, Richter 5 or greater
Source: Department of Commerce, National Oceanic and Atmospheric Administration

Earthquake Fault Lines: The fault lines displayed on EDR's Topographic map are digitized quaternary faultlines, prepared in 1975 by the United State Geological Survey

PHYSICAL SETTING SOURCE RECORDS SEARCHED

STREET AND ADDRESS INFORMATION

© 2015 TomTom North America, Inc. All rights reserved. This material is proprietary and the subject of copyright protection and other intellectual property rights owned by or licensed to Tele Atlas North America, Inc. The use of this material is subject to the terms of a license agreement. You will be held liable for any unauthorized copying or disclosure of this material.

Appendix E:

Regulatory File Review

No documents have been associated with this appendix.

Appendix F:

Vapor Encroachment Evaluation

No documents have been associated with this appendix.

Appendix G:

Qualifications

Gene M. Bove

equity environmental engineering

500 International Drive, Suite 150, Mount Olive, NJ 07828

Experience Summary

Mr. Bove is a Project Scientist with 6 years of professional experience. His experience includes over 4 years in residential site remediation where he has participated in numerous UST closures, several site investigations, and operation and maintenance of groundwater treatment units. As a Project Scientist Mr.Bove has successfully completed Phase I Environmental Site Assessments, Site Investigations, Remedial Investigations, and Receptor Evaluations. Mr.Bove has also provided construction management for soil/groundwater remediation. The above work was performed in accordance with the New Jersey Department of environmental Protection (NJDEP) and under the direct supervision of a Licensed Site Remediation Professional (LSRP).

Years of Experience:

6 years

Education

B.S. Environmental Science, Centenary University

A.S. Business Administration, Sussex County Community College

Special Training

NJDEP Underground Storage Tanks
40-hour OSHA Course
8-hour OSHA Refresher
10-hour OSHA Construction Safety
First Aid/CPR
FEMA IS-00100.b Introduction to Incident Command System ICS-100
FEMA IS-00200.b ICS for Single Resources and Initial Action Incident ICS-200
FEMA IS-00632.a Introduction to Debris Operations
FEMA IS-00102.c Preparing for Federal Disaster Operations: FEMA Response Partners
FEMA IS-00700.a National Incident Management System (NIMS)
Vapor Intrusion in NJ: New Technical Guidance

Primary Experience

2017 – Present Equity Environmental Engineering, LLC, Project Scientist. As a Project Scientist with Equity Environmental Engineering, Gene Bove has performed numerous field operation activities such as soil and groundwater sampling activities, performing construction oversight, soil gas and vapor intrusion sampling activities, and performing site inspections. Mr. Bove has completed Phase I Environmental Site Assessments, and Phase II Site/Remedial Investigations.

Specifically, Mr. Bove has completed various ASTM 1527-13 compliant Phase I Environmental Site Assessments. The work associated included site inspections, reviewing of historic records, and compiling of Phase I ESA Reports.

Mr. Bove participates in the remedial investigation and remedial action for residential, commercial and industrial sites in New Jersey and New York. Mr. Bove has participated in the groundwater sampling associated with Light Non-Aqueous Phase Liquid (LNAPL) and Dense Non-Aqueous Phase Liquid (DNAPL) delineation and participated in the Vapor Intrusion Investigation associated with the sites contaminants.

Mr. Bove has provided project management in various Noise Monitoring projects in New York, New York.

Mr. Bove is proficient in Geographic Information Systems (GIS). He has completed figures for Environmental Assessment Statements, LSRP sites, and various other New York and New Jersey

projects. Specifically, he has completed shadow analysis studies and groundwater contour mapping.

2016-2017 Boswell Engineering, Environmental Scientist. As an Environmental Scientist with Boswell Engineering Gene Bove has performed numerous field operation activities such as soil and groundwater sampling activities, including low-flow sampling techniques, performing landfill operation and maintenance, performing construction oversight, and performing site inspections. Mr. Bove has completed Phase I Environmental Site Assessments, Site Investigations, Remedial Investigations, and Receptor Evaluations.

Specifically, Mr. Bove conducted monthly site inspections and quarterly sampling events for the Former PJP Landfill, Jersey City, New Jersey. As part of the requisite annual monitoring program, he conducted monthly site inspections, monthly Dense Non-Aqueous Phase Liquid (DNAPL) recovery from one of the site's monitoring wells in accordance with NJDEP site specific requirements. Mr. Bove performed quarterly sampling vents for groundwater, surface water, sediment, and landfill gas in accordance with the site's Operation and Maintenance (O&M) Plan. The findings and results were reported to both NJDEP and US EPA.

Mr. Bove performed a Site Investigation and Remedial Investigation for the Garfield Department of Public Works located in Garfield, New Jersey. This site had various gasoline and fuel oil tanks removed in the 1990's and had a remedial excavation performed. Over the following 15 years, groundwater was sampled and soil borings were installed. Mr. Bove prepared the SI report, including a Receptor Evaluation, which was signed off by the projects LSRP and submitted to the state. Remedial Investigation work included soil and groundwater contamination delineation. This included soil borings and soil sampling, temporary well point installation and groundwater sampling, and monitoring well sampling and groundwater sampling. Mr. Bove prepared the RI report, including a Classification Exemption Area/Well Restriction Area (CEA/WRA).

Mr. Bove conducted a Site Investigation at 55 Woodbine Avenue in Bergenfield, New Jersey. Mr. Bove developed a sampling plan for the AOC's identified in a previous Phase I ESA. The site was previously a machine shop. The site investigation included soil borings, monitoring well installations, and groundwater sampling to determine the source of the chlorinated solvent contamination. Mr. Bove subsequently completed a Site Investigation Report that was signed off by the projects LSRP.

2012-2016 Above Environmental Services, Field Technician. As Field Technician with Above Environmental Services, Gene Bove has participated in numerous UST closures. Mr. Bove has participated in field operation activities including soil and groundwater sampling events, operation and maintenance of groundwater treatment systems, site inspections, and site investigations.

Robert L. Jackson, P.E.

equity environmental engineering

500 International Drive, Suite 150, Mount Olive, NJ 07828

Experience Summary

Mr. Jackson is an Environmental Engineer and with over 32 years of professional experience that includes program/project management, site characterization and remediation, due diligence, and regulatory compliance. He is well versed in multiple regulatory programs and has worked primarily in New Jersey, New York and Pennsylvania.

Years of Experience:

33 years

Education

B.S. Civil and Environmental Engineering, 1984, Cornell University, Ithaca, NY

Special Training

NJDEP Site Remediation Basics NJDEP Underground Storage Tanks NJDEP DPCC
NYC MOER Turbo Training 40-hour OSHA Course
8-hour OSHA Refresher First Aid/CPR

Registrations

Professional Engineer, Delaware #18907 Professional Engineer, New Jersey # GE40276 Professional Engineer, Pennsylvania #PE073492 Subsurface Evaluator, New Jersey #0025012
Six Sigma Plus Green Belt Certification – Honeywell International Inc,

Memberships

New Jersey Environmental Business Council – Regulatory Committee
Morris County Chamber of Commerce

Primary Experience

2013 – Present: Equity Environmental Engineering, LLC. Managing Director. As a partner in the firm, Mr. Jackson continues to manage a variety of projects including site investigation and remedial design and remedial action, and preparation and certification of DPCC and SPCC Plans, for sites in New Jersey and New York. He has successfully executed project in New York City in conjunction with the Board of Standards and Appeals (BSA), Housing Preservation & Development (HPD), NYC Department of Environmental Protection (DEP), NYC Mayor's Office of Environmental Remediation (MOER), New York City Housing Authority (NYCHA), and the New York State Department of Environmental Conservation (DEC).

Mr, Jackson has prepared and/or implemented Phase II Remedial Investigation Workplans, Remedial Action Work Plans, Stipulation Letters, and Site Management Plans. He has completed the design of Soil Excavation Plans, Vapor Barriers and Sub-slab Depressurization and Soil Vapor Extraction Systems. Mr. Jackson has coordinated and provided Construction Oversight services and prepared the required Closure and Construction Closure Reports for these projects.

2005 – 2013: Equity Environmental Engineering, LLC. Sr. Project Manager. Mr. Jackson manages projects as follow:

Managed projects site/remedial investigation project under the LSRP program several of which were given Response Action Outcomes (RAOs). These projects were for both industrial and private clients primarily involving release from USTs.

Assistant Project Manager for a cancer cluster exposure assessment in Northeastern Pennsylvania for the Center for Disease Control/Agency for Toxic Substances and Disease Registry (CDC/ASTDR). The project included the assimilation and review of historical data for the study area to attempt to determine the environmental factors associated with the high rate of Polycythemia Vera, blood disorder.

Coordinated the efforts of three subcontractors to assess potential air and hydrogeological sources of contamination that may cause the disease.

Complete a Hazard Operations (HAZOP) study for a commercial facility in Rahway, NJ. The study evaluated the various operations, the probable hazards and non-compliance with applicable federal, state, and local regulations, and how they are addressed by the firm. Issues of non-compliance and methods to correct them are detailed in the project report.

Managed the Phase II site investigation of two properties that were on or adjacent to former Manufactured Gas Plants (MGP) in NYC. Assisted in the development of the Site Management Plans for each site to ensure that MGP contaminated soils would or were properly handled. Also assisted in the review of potential disposal sites for excess soils based on the proposed development of each site. Both projects required close coordination with the architects and remediation contractors.

Evaluated the potential remedial costs for the future development of a commercial property in Brooklyn, NY. This involved the compilation and review of site superfund documents, discussions with the current case manager and various vendors for remediation, demolition, etc. A technical memorandum was prepared for the cost evaluation.

Conducted Phase I Environmental Site Assessments (ESAs) and Phase II Site Investigations throughout the five New York City boroughs for industrial and residential properties for private clients. Completed Environmental Site Assessment Statements (EAS) and Environmental Assessment Forms (US Dept. of Health and Human Services) for sites in New York City under multiple development scenarios including zoning amendments, bulk variances, etc.

Conducted Preliminary Site Assessments in accordance with NJDEP and NJ Division of Children and Family Services requirements for day care facilities in New Jersey.

Conducted Property Condition Assessments for two PBM Graphics facilities in North Carolina. The PCAs evaluated the facility structure and parking, HVAC and electrical systems, architectural amenities, security and fire suppression systems, pollution prevention systems and any environmental related activities ongoing. Repair and/or replacement costs were evaluated as part of the project.

Conducted value engineering studies for the Woodbridge Housing Authority and a New York City brownfield site. Provided recommendations to address outstanding issues.

Evaluated proposed waste to energy plant environmental issues including permitting, waste stream analysis, environmental justice, etc. Implemented ASTM protocol for municipal solid waste sampling and analysis.

Provide bi-monthly Pennsylvania regulatory updates for the New Jersey Environmental Business Council.

Conducted nationwide regulatory compliance audits for a confidential spirits manufacturing company. These audits were conducted to look in depth at specific aspects of the facility operations rather than a comprehensive regulatory audit. Provided temporary, onsite environmental compliance support for their Breinigsville, PA facility while they conducted a search for a full-time employee. Duties included conducting routine facility inspections, completing revisions of the facility emergency response plans, updating the residual waste documentation, making a determination on their hazardous waste generator status, etc.

For the same client, Mr. Jackson performed onsite services as the acting Environmental Risk Manager focusing on maintaining or bringing into compliance environmental activities at their Lehigh, Pennsylvania facility. Mr. Jackson worked full time onsite 2-3 days per week.

Designed an in-door air remediation system for the removal of VOCs at several industrial facilities in New York and New Jersey. The design included of the use of radon mitigation equipment to evacuate sub-slab VOC vapors which were migrating into the basement above the slab.

Conducted an assessment of an office building potable water supply following a propylene glycol leak into the distribution system.

Provided construction management for the remediation of the Cragston Landfill in Highland Park,

New York. The remediation was to install an engineered cap over the former garbage landfill. The oversight included inspection of the liner installation, soil cover compaction, and drainage feature design and construction.

Conducted site inspections and provided engineer's certification for DPCC/DCR and SPCC plans for multiple industrial facilities in New Jersey and Delaware.

Prepare the engineering portion of deed notices for several properties associated with Honeywell chrome sites in Hudson County. Worked to establish a one-call type system for sites along the Bayonne Pipeline. Coordinated waste disposal for these sites.

Serve as Team Leader for the Honeywell Study Area 7 (SA7) Treatability Team focusing on the implementation of the pilot study phase of the program. The pilot program expanded to include additional testing with new reagents. Duties included assisting in the development of the scope of the pilot test program, contracting appropriate technology vendors, coordinating activities with the SA7 Implementation Team and onsite staff, and serving as the onsite construction supervisor for implementation of the pilot test activities. Participate in the development of cost estimates for full scale implementation of specific pilot tests that were successful.

2000-2005 Parsons: Team Leader. Mr. Jackson Served as Team Leader for the Honeywell Study Area 7 Treatability (SA7) Team to investigate the treatment of Chromium Ore Processing Residue (COPR). The Team was chartered to study the mechanisms for COPR heaving and release of hexavalent chromium not only for the SA7 site but, for multiple sites in New Jersey and Maryland. This highly significant research and development project included the coordination of approximately 12 contractors and academic entities managing various portions of the $4 million investigation. Duties included providing direction for the project, managing budget and schedule, maintaining the flow of critical information throughout the team, review of various interim and final reports, and applicable technology review.

Resident Contract (Project) Engineer for approximately 20 sites within Honeywell's Corporate Remediation and Evaluation Services (RES) department. Located at Honeywell's corporate headquarters in Morristown, New Jersey on a 40hour pre-week basis. Activities have included general support for Honeywell Project Managers for projects in multiple states under state regulatory lead, U.S. EPA lead or joint oversight situations. Projects have also been performed under various types of administrative/consent orders and voluntary programs.

RI/FS activities for Honeywell included coordinating and overseeing work on sites of varying size and land use with a wide range of contaminants of concern including VOCs, SVOCs, PCBs, TPH, metals, LNAPL and DNAPL in all media. Investigations have included biota sampling, NAPL fingerprinting, rapid optical screening tool (ROST^{tm}) testing, tidal studies, and vibracore sampling of sediments.

Remedial Design activities for Honeywell have included landfill cap designs (RCRA and TSCA) based on state and/or EPA requirements, groundwater treatment plants for contaminated groundwater and leachate, and a conceptual design for a containment disposal facility (CDF) for contaminated sediment.

Remedial Action for Honeywell has included the installation and operation of several pump and treat groundwater systems, successful development and implementation of natural attenuation proposals for groundwater, installation and operation of a soil vapor extraction (SVE) system, in-situ chemical oxidation of SVOCs and soil stabilization, and building demolition.

Became Honeywell Six Sigma Plus – Green Belt certified. The team I participated on was responsible for developing and implementing a new process to better identify potentially applicable remedial technologies prior to initiating a feasibility study for a site.

Participated as a member of the Honeywell Peer Review Team. The team was developed and the process implemented to provide in-house reviews of projects in various stages of progress up to construction. The reviews focused on remedial investigations, feasibility studies, remedial actions, etc. The reviews resulted in an action item list of things for the project team to investigate that could potentially reduce project capital costs, liability, O&M costs, shorten the duration of remedial actions, etc. Program resulted in the savings

of over $1 million because of a mid-course correction suggested during the project's peer review. On another project, potential savings in cost and time were realized as a result of a better understanding of mixed waste (chemical and radioactive) rules and requirements.

Project Engineer for the development, implementation, and oversight of soil erosion controls for consolidation and capping of the Sharkey Landfill in Parsippany, New Jersey. The project involved working with the design engineer, construction contractor, and county soil erosion control office to provide appropriate erosion control and stabilization measures during the landfill work.

Served as the New Jersey Federal Business Development coordinator from approximately September 2000 through March 2002. Established contacts at Dept. of Defense (DoD) facilities in New Jersey and conducted business development activities to procure military contracts.

Mr. Jackson served as the Engineering Group Manager for the Parsons Somerset, New Jersey office for approximately 5 months. Responsible for assigning staff to various projects, maintaining staff utilization goals, mentoring junior staff, conducting staff evaluations and coordinating with other Parsons office group managers.

1990-2000: CH2M HILL Project Manager. Managed numerous site and remedial investigations in New Jersey, Pennsylvania, New York, and Connecticut involving all media for a variety of situations resulting from spills, underground storage tank leaks, the discharge of mixed waste material, etc. Duties included managing all aspects of the project; budgeting, staffing, scheduling, client relationship building, preparing project documents and reports, coordination with NJDEP, etc. Projects were completed under consent orders, memorandum of agreements, and at risk. Investigations have resulted in the implementation of Declaration of Environmental Restrictions (DER) and Classification Exemption Areas (CEA). Numerous sites were brought to closure (no further action) in New Jersey.

Site Manager for Superfund remedial investigations in US EPA Region III under the Alternative Remedial Contracting Service (ARCS) program. Duties included coordinating all aspects of the project, including the stringent contracting and laboratory requirements of the ARCS program. Projects were in Pennsylvania and involved a former plating operation that resulted in chromium contamination of soil and groundwater up to 20% chrome is certain areas; and lithium, chromium and mercury contamination at another site.

Prepared RCRA closure cost estimates that were deemed appropriate for the actual closure plan by the NJDEP for a precious metals manufacturer. The plan included sufficient detail in explaining the various closure steps that the NJDEP accepted it as a formal closure plan as well as cost estimate.

Project Engineer and construction manager for the modification and upgrade of underground storage tanks at several locations within Newark Liberty International Airport for Continental Airlines. Duties included onsite management of demolition and construction activities, soil sampling, completion of UST modification reports for the NJDEP, and coordination with the New York/New Jersey Port Authority.

Transition Coordinator for Lockheed Martin Missiles and Space plant closure in West Windsor, New Jersey. Located at facility on a 40-hour per week basis for 14 months. The facility was approximately 750,000 square feet and had over 3,000 employees. Responsibilities included terminating permits, conducting ISRA activities, coordinating decontamination of the facility and facility equipment prior to reassignment, sale, or disposal, and coordinating disposal of hazardous and non-hazardous wastes generated at the facility. Duties also included conducting Phase I ESAs, health and safety training courses, and acting as onsite safety coordinator. The transition/closure was completed on time and under budget while setting an industry record of approximately four (4) million man-hours worked without a lost work day.

Managed and participated in environmental compliance auditing for electric utilities, the petroleum industry, and for the United States Postal Service.

Project included auditing up to 14 different regulatory programs as well as client specific policies and practices. Developed self-sustaining compliance

calendars for Koch Industries, a petroleum industry client.

Participated in Phase I Environmental Site Assessments for numerous national clients at multiple sites. Site assessments included both Phase I and phase II efforts in the United States and Canada for industrial clients done in accordance with the applicable ASTM standards.

Developed and modified SPCC plans for Koch Industries bulk oil storage terminals in New Jersey.

Environmental planning efforts have included preparing sections of various Environmental Assessments (EA) for Jet Blue Airlines and US Airways for projects subject to the National Environmental Protection Act (NEPA). The work for Jet Blue was to assist them in getting their initial permits to operate at Kennedy International Airport. US Airways was planning a major expansion at the Pittsburgh Airport which required major environmental planning. Evaluated current and future impacts relating to wastewater, storm water run-off, airplane de-icing run-off, solid and hazardous waste, and residual waste program.

Reviewed EAs prepared for United States military under the Base Realignment and Closure (BRAC) Program, and prepared employee trip reductions programs for the United States Postal Service to help meet air quality standards in non-attainment areas in New Jersey.

Served as the New Jersey office regulatory coordinator. This required disseminating pertinent regulatory information throughout the northeast region of CH2M HILL, participating in regional and national regulatory practice conference calls, fielding questions regarding various regulatory programs or directing staff to other appropriate staff, and participating in regulatory reviews for projects in the planning stages.

1987–1990: Massachusetts Water Resources Authority. Mr. Jackson worked as project engineer Strategized, planned, and implemented an $8 million facility planning study to determine the most cost-effective control mechanism for the Combined Sewer Overflow (CSO) Program in the greater metropolitan Boston area. Oversaw and directed the efforts of consulting firms maintaining project schedules and budgets and coordinating with local, state, and federal regulatory agencies. Evaluated various CSO control technologies including dry weather overflow mechanisms and best management practices. Conducted public presentations regarding the CSO project to local neighborhood organizations and elected public officials.

Conducted industrial wastewater inspections throughout the MWRA service area of 43 communities surrounding Boston. Prepared follow-up reports with recommendations for appropriate wastewater sampling or enforcement actions. Initiated a program to promote recycling and waste minimization primarily focused on the metal finishing industry.

1985–1987: U.S. EPA, Region I, Boston, MA

Staff Engineer. Provided oversight for site remediation projects to ensure compliance with various orders for remediation issued by EPA Region I. Assisted in the authorization of the state of Maine's RCRA program. Reviewed and approved RCRA Part B Treatment, Storage, and Disposal (TSD) permit applications for industrial and military facilities.

Served as the acting Federal Facilities Coordinator for the hazardous waste management group within the Waste Management Division of EPA Region I.

Papers

Wazne, Mahmoud; Papazoglou, Pierantonios; Papastavrou, Marilena; Meng, Xiaoguang; Dermatas, Dimitris; Christodoulatos, Christos; Kaouris, Maria; Morris, John; *Jackson, Robert L.*; *Remediation of Chromite Ore Processing Residue by Chemical Reductants*, Eighth International Symposium on In Situ and On-Site Bioremediation; Baltimore, MD; June 6, 2005.

Robert L. Jackson, P.E.

equity environmental engineering
227 Route 206, Suite 6, Flanders, NJ 07836

Experience Summary

Mr. Jackson is an Environmental Engineer and with over 28 years of professional experience that includes program/project management, site characterization and remediation, due diligence, and regulatory compliance. He is well versed in multiple regulatory programs and has worked primarily in New Jersey, New York and Pennsylvania.

Years of Experience:

28 years

Education

B.S. Civil and Environmental Engineering, 1984, Cornell University, Ithaca, NY

Special Training

NJDEP Site Remediation Basics
NJDEP Underground Storage Tanks
40-hour OSHA Course
8-hour OSHA Refresher
First Aid/CPR

Registrations

Professional Engineer, New Jersey # GE40276
Professional Engineer, Pennsylvania #PE073492
Subsurface Evaluator, New Jersey #0025012
Six Sigma Plus Green Belt Certification – Honeywell International Inc,

Memberships

New Jersey Environmental Business Council – Regulatory Committee
Society of American Military Engineers

Primary Experience

2005 – Present Equity Environmental Engineering, LLC. Senior Project Manager. Mr. Jackson manages projects as follow:

Managed projects site/remedial investigation project under the LSRP program several of which were given Response Action Outcomes (RAOs). These projects were for both industrial and private clients primarily involving release from USTs.

Assistant Project Manager for a cancer cluster exposure assessment in Northeastern Pennsylvania for the Center for Disease Control/Agency for Toxic Substances and Disease Registry (CDC/ATSDR). The project included the assimilation and review of historical data for the study area to attempt to determine the environmental factors associated with the high rate of Polycythemia Vera, blood disorder. Coordinated the efforts of three subcontractors to assess potential air and hydrogeological sources of contamination that may cause the disease.

Complete a Hazard Operations (HAZOP) study for a commercial facility in Rahway, NJ. The study evaluated the various operations, the probable hazards and non-compliance with applicable federal, state, and local regulations, and how they are addressed by the firm. Issues of non-compliance and methods to correct them are detailed in the project report.

Managed the Phase II site investigation of two properties that were on or adjacent to former Manufactured Gas Plants (MGP) in NYC. Assisted in the development of the Site Management Plans for each site to ensure that MGP contaminated soils would or were properly handled. Also assisted in the review of potential disposal sites for excess soils based on the proposed development of each site. Both projects required close

coordination with the architects and remediation contractors.

Evaluated the potential remedial costs for the future development of a commercial property in Brooklyn, NY. This involved the compilation and review of site superfund documents, discussions with the current case manager and various vendors for remediation, demolition, etc. A technical memorandum was prepared for the cost evaluation.

Conducted Phase I Environmental Site Assessments (ESAs) and Phase II Site Investigations throughout the five New York City boroughs for industrial and residential properties for private clients. Completed Environmental Site Assessment Statements (EAS) and Environmental Assessment Forms (US Dept. of Health and Human Services) for sites in New York City under multiple development scenarios including zoning amendments, bulk variances, etc.

Conducted Preliminary Site Assessments in accordance with NJDEP and NJ Division of Children and Family Services requirements for day care facilities in New Jersey.

Conducted Property Condition Assessments for two PBM Graphics facilities in North Carolina. The PCAs evaluated the facility structure and parking, HVAC and electrical systems, architectural amenities, security and fire suppression systems, pollution prevention systems and any environmental related activities ongoing. Repair and/or replacement costs were evaluated as part of the project.

Conducted value engineering studies for the Woodbridge Housing Authority and a New York City brownfield site. Provided recommendations to address outstanding issues.

Evaluated proposed waste to energy plant environmental issues including permitting, waste stream analysis, environmental justice, etc. Implemented ASTM protocol for municipal solid waste sampling and analysis.

Provide bi-monthly Pennsylvania regulatory updates for the New Jersey Environmental Business Council.

Conducted nationwide regulatory compliance audits for a confidential spirits manufacturing company. These audits were conducted to look in depth at specific aspects of the facility operations rather than a comprehensive regulatory audit. Provided temporary, onsite environmental compliance support for their Breinigsville, PA facility while they conducted a search for a full time employee. Duties included conducting routine facility inspections, completing revisions of the facility emergency response plans, updating the residual waste documentation, making a determination on their hazardous waste generator status, etc.

For the same client, Mr. Jackson performed onsite services as the acting Environmental Risk Manager focusing on maintaining or bringing into compliance environmental activities at their Lehigh, Pennsylvania facility. Mr. Jackson worked full time onsite 2-3 days per week.

Designed an in-door air remediation system for the removal of VOCs at several industrial facilities in New York and New Jersey. The design included of the use of radon mitigation equipment to evacuate sub-slab VOC vapors which were migrating into the basement above the slab.

Conducted an assessment of an office building potable water supply following a propylene glycol leak into the distribution system.

Provided construction management for the remediation of the Cragston Landfill in Highland Park, New York. The remediation was to install an engineered cap over the former garbage landfill. The oversight included inspection of the liner installation, soil cover compaction, and drainage feature design and construction.

Conducted site inspections and provided engineer's certification for DPCC/DCR and SPCC plans for multiple industrial facilities in New Jersey and Delaware.

Prepare the engineering portion of deed notices for several properties associated with Honeywell chrome sites in Hudson County. Worked to establish a one-call type system for sites along the Bayonne Pipeline. Coordinated waste disposal for these sites.

Serve as Team Leader for the Honeywell Study Area 7 (SA7) Treatability Team focusing on the implementation of the pilot study phase of the program. The pilot program expanded to include additional testing with new reagents. Duties included assisting in the development of the scope of the pilot test program, contracting appropriate technology vendors, coordinating activities with the SA7 Implementation Team and onsite staff, and serving as the onsite construction supervisor for implementation of the pilot test activities. Participate in the development of cost estimates for full scale implementation of specific pilot tests that were successful.

2000-2005 Parsons. Team Leader. Mr. Jackson Served as Team Leader for the Honeywell Study Area 7 Treatability (SA7) Team to investigate the treatment of Chromium Ore Processing Residue (COPR). The Team was chartered to study the mechanisms for COPR heaving and release of hexavalent chromium not only for the SA7 site but, for multiple sites in New Jersey and Maryland. This highly significant research and development project included the coordination of approximately 12 contractors and academic entities managing various portions of the $4 million investigation. Duties included providing direction for the project, managing budget and schedule, maintaining the flow of critical information throughout the team, review of various interim and final reports, and applicable technology review.

Resident Contract (Project) Engineer for approximately 20 sites within Honeywell's Corporate Remediation and Evaluation Services (RES) department. Located at Honeywell's corporate headquarters in Morristown, New Jersey on a 40-hour pre week basis. Activities have included general support for Honeywell Project Managers for projects in multiple states under state regulatory lead, U.S. EPA lead or joint oversight situations. Projects have also been performed under various types of administrative/consent orders and voluntary programs.

RI/FS activities for Honeywell included coordinating and overseeing work on sites of varying size and land use with a wide range of contaminants of concern including VOCs, SVOCs, PCBs, TPH, metals, LNAPL and DNAPL in all media. Investigations have included biota sampling, NAPL fingerprinting, rapid optical screening tool (ROST^{tm}) testing, tidal studies, and vibracore sampling of sediments.

Remedial Design activities for Honeywell have included landfill cap designs (RCRA and TSCA) based on state and/or EPA requirements, groundwater treatment plants for contaminated groundwater and leachate, and a conceptual design for a containment disposal facility (CDF) for contaminated sediment.

Remedial Action for Honeywell has included the installation and operation of several pump and treat groundwater systems, successful development and implementation of natural attenuation proposals for groundwater, installation and operation of a soil vapor extraction (SVE) system, in-situ chemical oxidation of SVOCs and soil stabilization, and building demolition.

Became Honeywell Six Sigma Plus – Green Belt certified. The team I participated on was responsible for developing and implementing a new

process to better identify potentially applicable remedial technologies prior to initiating a feasibility study for a site.

Participated as a member of the Honeywell Peer Review Team. The team was developed and the process implemented to provide in-house reviews of projects in various stages of progress up to construction. The reviews focused on remedial investigations, feasibility studies, remedial actions, etc. The reviews resulted in an action item list of things for the project team to investigate that could potentially reduce project capital costs, liability, O&M costs, shorten the duration of remedial actions, etc. Program resulted in the savings of over $1 million because of a mid course correction suggested during the project's peer review. On another project, potential savings in cost and time were realized as a result of a better understanding of mixed waste (chemical and radioactive) rules and requirements.

Project Engineer for the development, implementation, and oversight of soil erosion controls for consolidation and capping of the Sharkey Landfill in Parsippany, New Jersey. The project involved working with the design engineer, construction contractor, and county soil erosion control office to provide appropriate erosion control and stabilization measures during the landfill work.

Served as the New Jersey Federal Business Development coordinator from approximately September 2000 through March 2002. Established contacts at DoD facilities in New Jersey and conducted business development activities to procure military contracts.

Mr. Jackson served as the Engineering Group Manager for the Parsons Somerset, New Jersey office for approximately 5 months. Responsible for assigning staff to various projects, maintaining staff utilization goals, mentoring junior staff, conducting staff evaluations and coordinating with other Parsons office group managers.

1990-2000 CH2M HILL. Project Manager

Managed numerous site and remedial investigations in New Jersey, Pennsylvania, New York, and Connecticut involving all media for a variety of situations resulting from spills, underground storage tank leaks, the discharge of mixed waste material, etc. Duties included managing all aspects of the project; budgeting, staffing, scheduling, client relationship building, preparing project documents and reports, coordination with NJDEP, etc. Projects were completed under consent orders, memorandum of agreements, and at risk. Investigations have resulted in the implementation of Declaration of Environmental Restrictions (DER) and Classification Exemption Areas (CEA). Numerous sites were brought to closure (no further action) in New Jersey.

Site Manager for Superfund remedial investigations in US EPA Region III under the Alternative Remedial Contracting Service (ARCS) program. Duties included coordinating all aspects of the project, including the stringent contracting and laboratory requirements of the ARCS program. Projects were in Pennsylvania and involved a former plating operation that resulted in chromium contamination of soil and groundwater up to 20% chrome is certain areas; and lithium, chromium and mercury contamination at another site.

Prepared RCRA closure cost estimates that were deemed appropriate for the actual closure plan by the NJDEP for a precious metals manufacturer. The plan included sufficient detail in explaining the various closure steps that the NJDEP accepted it as a formal closure plan as well as cost estimate.

Project Engineer and construction manager for the modification and upgrade of underground storage tanks at several locations within Newark

Liberty International Airport for Continental Airlines. Duties included onsite management of demolition and construction activities, soil sampling, completion of UST modification reports for the NJDEP, and coordination with the New York/New Jersey Port Authority.

Transition Coordinator for Lockheed Martin Missiles and Space plant closure in West Windsor, New Jersey. Located at facility on a 40-hour per week basis for 14 months. The facility was approximately 750,000 square feet and had over 3,000 employees. Responsibilities included terminating permits, conducting ISRA activities, coordinating decontamination of the facility and facility equipment prior to reassignment, sale, or disposal, and coordinating disposal of hazardous and non-hazardous wastes generated at the facility. Duties also included conducting Phase I ESAs, health and safety training courses, and acting as onsite safety coordinator. The transition/closure was completed on time and under budget while setting an industry record of approximately four (4) million man-hours worked without a lost work day.

Managed and participated in environmental compliance auditing for electric utilities, the petroleum industry, and for the United States Postal Service. Project included auditing up to 14 different regulatory programs as well as client specific policies and practices. Developed self sustaining compliance calendars for Koch Industries, a petroleum industry client.

Participated in Phase I Environmental Site Assessments for numerous national clients at multiple sites. Site assessments included both Phase I and phase II efforts in the United States and Canada for industrial clients done in accordance with the applicable ASTM standards.

Developed and modified SPCC plans for Koch Industries bulk oil storage terminals in New Jersey.

Environmental planning efforts have included preparing sections of various Environmental Assessments (EA) for Jet Blue Airlines and US Airways for projects subject to the National Environmental Protection Act (NEPA). The work for Jet Blue was to assist them in getting their initial permits to operate at Kennedy International Airport. US Airways was planning a major expansion at the Pittsburgh Airport which required major environmental planning. Evaluated current and future impacts relating to wastewater, stormwater run-off, airplane de-icing run-off, solid and hazardous waste, and residual waste program.

Reviewed EAs prepared for United States military under the Base Realignment and Closure (BRAC) Program, and prepared employee trip reductions programs for the United States Postal Service to help meet air quality standards in non-attainment areas in New Jersey.

Served as the New Jersey office regulatory coordinator. This required disseminating pertinent regulatory information throughout the northeast region of CH2M HILL, participating in regional and national regulatory practice conference calls, fielding questions regarding various regulatory programs or directing staff to other appropriate staff, and participating in regulatory reviews for projects in the planning stages.

1987–1990 Massachusetts Water Resources Authority

Mr. Jackson worked as project engineer Strategized, planned, and implemented an $8 million facilities planning study to determine the most cost-effective control mechanism for the Combined Sewer Overflow (CSO) Program in the greater metropolitan Boston area. Oversaw and directed the efforts of consulting firms maintaining project schedules and budgets and coordinating with local, state, and federal regulatory agencies. Evaluated various CSO control technologies

including dry weather overflow mechanisms and best management practices. Conducted public presentations regarding the CSO project to local neighborhood organizations and elected public officials.

Conducted industrial wastewater inspections throughout the MWRA service area of 43 communities surrounding Boston. Prepared follow-up reports with recommendations for appropriate wastewater sampling or enforcement actions. Initiated a program to promote recycling and waste minimization primarily focused on the metal finishing industry .

1985–1987 U.S. EPA, Region I, Boston, MA
Staff Engineer

Provided oversight for site remediation projects to ensure compliance with various orders for remediation issued by EPA Region I. Assisted in the authorization of the state of Maine's RCRA program. Reviewed and approved RCRA Part B Treatment, Storage, and Disposal (TSD) permit applications for industrial and military facilities.

Served as the acting Federal Facilities Coordinator for the hazardous waste management group within the Waste Management Division of EPA Region I.

Papers

Wazne, Mahmoud; Papazoglou, Pierantonios; Papastavrou, Marilena; Meng, Xiaoguang; Dermatas, Dimitris; Christodoulatos, Christos; Kaouris, Maria; Morris, John; *Jackson, Robert L.*; *Remediation of Chromite Ore Processing Residue by Chemical Reductants,* Eighth International Symposium on In Situ and On-Site Bioremediation; Baltimore, MD; June 6, 2005.

Appendix H:

Additional Documentation

J.E. ACTIVITIES CONSTRUCTION MGRS. INC.
30 EAST 1 ST. MOUNT VERNON NEW YORK 10550
914 953 6285

PHASE ONE ENVIRONMENTAL AUDIT OF 977-9-83-85 Pacific St./505 Grand St.

Kings County Brooklyn New York

NEW YORK STATE

For Meier Family Partnership

BY AL SHEEN, CEO

June 10 2013

EXECUTIVE SUMMARY

SUBJECT

J.E. Activities CM was retained as an environmental inspector by Meier Family Partnership and performed a Phase One environmental site assessment at 977-9-83-85 Pacific Street and 505 Grand Street in Kings County towards analysis of a future development. The site is located in the residential and light commercial use area of the county known as lower Park Slope. For decades the 979 and 505 properties were used as residential multiple dwellings. From 1927 until after World War II, the 977 Pacific lot aka 513 Grand was used as a dance hall but by 1949 a light fixture factory came in. The main environmentally sensitive nearby industries are automotive repairs and utility facilities. Manholes and service boxes managed by Con Edison and NYNEX and LIRR have potential to emit toxic substances. Hazardous generators are at NYCHA, Con Edison and LIRR substation sites nearby. There is a federal CERCLIS site more than one quarter of a mile away. There are hazardous generators in use along Atlantic Avenue business.

PURPOSE

The purpose of a Phase I environmental audit is to inquire about previous ownership and use consistent with good commercial practices as outlined in CERCLA 42 USC 960135B. The assessment describes the location and the environmental elements at that location. The audit intends to identify situations where past release of future releases of hazardous substances can harm the property.

FINDINGS

J.E. performed a Phase I environmental audit in conformance with the scope and limitations of ASTM practices at the specified property. Any exception to this practice is noted in the limitations section x2.2.3. If friable asbestos was present as per NYC Dept. Buildings and NYC Dept. of Environmental Protection form ACP 7 it would be noted. Also, non-friable asbestos usually present on roofs is not applicable to this site. Lead paint that typically exists on sills, casing and baseboard is relevant to residential entities but not to our site that went through a demolition. Lead paint on the cast iron radiators and fire escapes and exposed steam risers can not be removed even if sandblasted is significant but not applicable here. The block's history did not show waste water backup making the installation of a simple check valve or flappers or backflow preventor necessary.

Contamination sources were examined by reviewing governmental records within a full mile radius of our site. There are neighbors within one quarter of a mile with hazardous environmental histories that are always a concern. Hazardous waste generators run by utilities or various business along Atlantic Avenue are nearby. A visual investigation did not reveal stressed vegetation or ground discoloration or chemical waste residues. This assessment has revealed evidence of a recognized environmental hazards affiliated with this property; a solid waste large transfer station on Grand Avenue, historical air discharges from prior neighbor All State Tanks at 963 Pacific, federal watch at Ulano Corp. at 601 Bergen and most significantly a site history of a light factory.

X2.1 SUMMARY

This environmental assessment was performed in June 10 2013 at 977-9-83-85 Pacific Street and 505 Grand Street. The site is in a mixed use district with small multiple dwellings nearby. Our site’s block represents low to moderate mixed use traffic. The area is experiencing a growth of residential use and a stabilization of retail at the expense of light industry. Housing value has outpaced the inflation rate before this past year. Retail tends not to be congregated but

present nearby. The major businesses in the area that are environmentally sensitive are utility and automotive related. Public entities like the Long Island Railroad and Con Edison have substations, generators or service boxes nearby as do private auto service stations. The generators can emit pcbs or petroleum like substances. The neighboring multiple dwellings have petroleum bulk storage oil tanks. The biggest concern are the generators on Atlantic Avenue by Atlantic Armature, LIRR, Pep Boys. There were air discharges years past from All State Tanks at neighboring 963 Pacific Street that created a civil enforcement site. A solid waste facility handling sludge exists at 563 Grand Avenue. The 963 lot has been vacant for a long time. The 979 lot via Dept. Finance as well as an old Sanborn map shows a garage gas station that no other entity supports.

X2.2 INTRODUCTION

A thorough environmental investigation of the lots at 977-9-83-85 Pacific Street and 505 Grand Street in Kings County New York was performed on June 10 2013. The reason for this inspection was to provide required information for a Phase I environmental hazard audit precedent to a buyer financing for development.

X2.21 PURPOSE

In making this report; on site observations, investigations and interviews of available technical data and records were performed. The site was visited to identify any possible visible signs of contamination. The lots were surveyed. Activity of all nearby businesses was reviewed on that visit. Con Edison and NYNEX manholes and utility substations above and below ground. Further concern was shown over the activity of the gas stations and other Atlantic Avenue automotive related firms nearby.

X2.2.2 TERMS AND CONDITIONS

This assessment substantially follows the American Society of Testing and Materials standards as designated in their E1527-05 publication. We use the format, appendix and definitions from the Standard Practice for Environmental Site Assessments: Phase I Environmental Site Assessment Process.

X2.2.3 LIMITATIONS OF ASSESSMENTS

This report should be used solely as a guide to the possible presence of toxic materials at the site based on visuals and research at the time of inspection. We

are not responsible for items not seen or changed after the inspection. For example, we are not able to access every area of every nearby automotive facility for the presence of hidden tanks. We cannot be responsible to access automotive stations, Con Edison facilities, manhole covers, underground utility activity in manholes, dry cleaners, housing projects or nearby companies. This assessment is solely for the use of the owner and financing institutions. Therefore, J.E. Activities CM Inc. is not responsible for conclusions opinions and recommendations made by third parties based on data in this report. It gives current conditions a neutral rating based on this audit's type of review. We do recommend that monies from the seller be held in escrow upon a closing for the seller to provide borings or the fund the buyer to do so.

X2.2.4 Conditions and Methodology Used

This audit involves historical research into the site usage via interviews and a visit to the Kings County Office of the Assessor. A field visit to the property was made to determine the presence of toxic or hazardous materials. We check libraries, building departments, tax maps, atlases, land maps, aerial photographs, waste spill records, compliancy records, demolition permits, underground tank and fuel oil permits, and topographical maps. We call on the U.S. Environmental Protection Agency Regional Emergency and Remedial Response Division for the monthly updated Kings County list of CERCLIS hazardous waste sites. We call on the NY State Department of Environmental Conservation in Albany for the location and status of inactive hazardous waste areas. During the site visit, we identify any wetlands, site wells and surface waters. We further identify the type of toxic substances by checking business manifests and product invoices if applicable. In summary, the Phase One environmental audit methodology for lenders contains a chronological review of historical records concerning the property and its surrounding area. A site reconnaissance walk through was made to identify the possible presence of asbestos containing material in accordance with AHERA standards, lead based paint, contaminated drinking water, indoor air pollution, fire hazards, leaking underground storage tanks, PCB indications, radon, soil or ground water contamination, perchlorenethylene and urea formaldehyde.

X2.3 SITE DESCRIPTION

X2.31 LOCATION AND LEGAL DESCRIPTION

There are local commercial establishments nearby our sites including below ground utility facilities which are publicly monitored entities and sites affilitated with multinational publicly conscious corporations. Our site is within good distances of a bus line and a train station. There is good access to public transportation in this moderate density county use district. The physiography of the area has influenced the regional pattern of development, urbanization and transportation. The lots had a four family home with stores and a three family residence decades ago. It was also a dance hall until after World War II when a light fixture factory appeared.

X2.32 SITE AND VICINITY CHARACTERISTICS

There is no close proximity to any pre-existing northwest or southeast dipping mapped faults that may be reactivated. There is no proximity to sensitive ecological areas such as wetlands or flood plains such as the Harlem River. Another example of this would be the Paerdegat Basin affecting the Canarsie area of Brooklyn or similiar to the Long Island Sound affecting northern Bronx and the lower Westchester County area. Slope failures such as massive rock avalanche, rockfalls, soil slumps or earth flows are not nearby. No shallow hazards of any landfills were observed on or adjacent to our property.

X2.3.3 DESCRIPTIONS OF STRUCTURES AND IMPROVEMENTS ON SITE

Sanborn maps a residence for decades. The NYC Finance Dept. tax division and a Sanborn map showed a gas station on one lot but no other governmental entity matched that

record. We believe but cannot verify that 979 was only a garage.

X2.3.4 REPORTS BY USER

No knowledge of environmental liens by user. No user specialized experience.

X2.3.5 CURRENT USES OF THE PROPERTY

We are dealing with a predominantly mixed used area in general residential blocks. Air emissions at the properties are through chimneys, vents, or doors. There were some visible central air conditioning units on most nearby roofs. The neighboring buildings could have a central system installed but first they would need roof steel to hold hvac machinery in place. Water supply to the area is municipal. Solid waste was trashed in cans and removed on an orderly basis publicly. There were neighboring sites with waste disposal via incineration or landfill but they were typically greater than one half mile away. There is no current PCB contaminated equipment in service at our site. Older transformers, which may have contained PCB's in transformer dielectic fluid were not seen operating on our site. Older fluorescent lights with decade old ballasts common in cellars was not applicable to our site. Vermin infestation at the site was possible but not obvious. There is no evidence of non-friable asbestos containing material typically found on an underlying roof. Friable acm was not evident on pipe lagging and on tanks. No evidence was found for the existence of unique fill ports. Neither foam board nor corkboard was found on our site. No urea formaldehyde foam insulation was seen on the sites since such foam insulation is present in newer buildings. There was no manufacturer on site of pesticides or self application other than private exterminators servicing the sites throughout the decades. Hazardous, fugitive or vehicle air emissions are not visible despite generators at other buildings nearby. There are generators at the Atlantic Armature firm and LIRR substation and Pep Boys shop all along Atlantic Avenue. There is no evidence of unusual vegetation on our lots. The neighboring multiple dwellings with large oil tanks is typical. There is no

browns field and a super fund less than one quarter of a mile away. A solid waste facility is within a half of a mile away on Grand Avenue.

X2.3.6 PAST USES OF THE PROPERTY

The lots have been used for small residential operations specifically a four family with stores and a three family dwelling. There is a record of manufacturing or industrial storage at the site starting with a light fixture factory legally filed for in 1949. There were no leases available to review with our special interest focused on any type of a dry cleaners rental. Sanborn maps and city planning index maps were viewed for the subject property and nearby area. The attached environmental maps in the addendum identify the potential hazardous waste sites within a one mile radius. None of these research tools indicate any significant changes in the past few decades. The open air of a lot decades ago provided enough ventilation to transfer air out if substances with noxious fumes were ever stored. Therefore, the history of the site does not reveal a possible use of large amounts of hazardous or toxic material. However, the potential use of mercury and benzene associated with the light fixtures is a concern. Our site examination and research of the hydrological data did reveal grounds to believe that the property was used for activities involving toxics.

X2.3.7 ADJOINING PROPERTIES

There was air discharge from the Allstate Tanks at 963 Pacific Street and NYCHA on chemical storage at the pool. There are hazardous waste generators on from LIRR substations, Atlantic Armature, and Pep Boys at Atlantic Avenue. Also, there are under ground and pole utility boxes as well as Con Edison, NYCHA and NYNEX have generators nearby. Auto facilities tend to its own generator and oil waste issues. We are always on the look out for own Con Edison and LIRR facilities, underground utilities, various automotive garages and the dry cleaners with the possible use of tanks, petroleum bulk storage and air discharge. Manholes run by Con Ed or NYNEX have been linked to petroleum and raw sewage spills. Some utility sites have emitted lead or petroleum or dielectic fluid but are well monitored by governmental entities like the Public Service Commission. Hazardous generators at NYCHA, NYNEX, Con Edison, and LIRR are publicly monitored too.

X2.3.8 MAP

The attached maps in our addendum relate to the records review.

X2.4 RECORDS REVIEW

The New York State Department of Environmental Conservation did not have our site on its hazardous watch list. The US EPA Kings County CERCLIS list did not cite our address. Our sites are not included on any federal or applicable State site lists related to inactive hazardous waste disposal sites, landfill or solid waste facilities, and chemical bulk storage sites. There was one significant site on the CERCLIS watch list less than one half mile away; Ulano Corp. at 601 Bergen Street. Also, less than half full mile away, there were no significant sites on the Resource Recovery Hazardous Waste Treatment list. There are no sites on the national priority list within one half mile. There are no major oil storage facilities nearby. Also, there is no brownsfield inside one half mile. There is no NY State inactive hazardous waste disposal sites within one half mile of our building. Leaking tanks in the area relate to heating fuel or petroleum which is very common. There is no known immediate impact to our site.

GX2.6 FINDINGS AND CONCLUSIONS

Concern has to be given to the general site conditions, any asbestos containing material, lead paint, fire hazards, and sewage backups.

Use of oil: There were no signs of serious oil stains or unusual vegetation due to use of oil decades ago. There are no seismetic lot cracks indicating oil seepage. Empty oil drums did not exist. No evidence of unusual oil smells. However, the light fixture factory had use of large tanks as per DOB records.

Asbestos: At the time of inspection, pipe lagging with potential containment of asbestos substances on the elbows and fittings did not exist and the site did not have non-friable asbestos containing material in tar at the roofing. This acm count is solely an estimate useful for

management planning purposes. In most buildings, the vinyl floor tile and linoleum may have traces of acm in the mastic as does older underlying roof paper in the tar and flashing. We try to sample typical window caulking, masonry material and floor tile. Governmental entities like the New York City Dept. of Environmental Protection under Directive 1-87 consider such substances non-friable. Also, a site having less than 25 linear feet of acm is not considered an asbestos project during construction.

Radon: The site has no radon. No buildings were erected on rock eliminating the site from the radon mode. Radon is a radioactive gas which occurs in nature due to the natural breakdown or radioactive decay of radium and uranium. It can be found in high concentrations in soils and rocks containing uranium, granite, shale, phosphate and pitchblende. In outdoor air, radon is diluted to such low concentrations that it does not present a hazard. However, radon gas can enter a building by passing through small spaces in the soil and rock on which the building was constructed. If the building is too well insulated, radon can accumulate to levels high enough to cause a health risk. Nevertheless, 977-9-83-85 Pacific and 505 Grand Street are well ventilated because they are open lots.

Lead: Typically, we are concerned with lead paint tracings in the baseboard, door casings, window sills and decorative moldings because lead paint is found on the sills, casings in apartment units and public halls. It is of most concern on wood products that get painted over. Our site has no ornate door casings and wall moldings. Cast iron radiators, exposed steam risers, and fire escapes maintain the lead paint undercoating despite very common removal method including sandblasting. In summary it is not applicable to our site. - 7 - Neighbors: The neighbors with leaking tanks and uncommon air discharges did not represent an immediate problem due to their distance, minor operations or public monitoring. Air discharge from hazardous waste generators is common and not chemical related. Spills and discharges and bulk storage at the Con Ed facilities are subject to federal government review and at utilities or the Public Service Commission. Any automotive service station like the nearby Atlantic Avenue sites may use or have used compressed gases for burning as do auto repair shops. These firms typically utilize acetylene and oxygen. All tanks and cylinders used for storage of such were designed to withstand a pressure of 1,200 pounds to the square inch without rupture and withstand a pressure of at least 550 pounds to the square inch without exhibiting strain beyond the point of usefulness. Typically, these tanks and cylinders are chain locked at night in a secured area with gauges off. Most automotive stations are linked to a corporation that must maintain a positive public image.

RECOMMENDATIONS

The manufacture of metal light fixtures on the 977 lot with use of oil prior to the 3 family usage decades ago means that borings should be taken to test for mercury and benzene on the 977 lot. Even though no other governmental entity besides the tax department indicated a gas station on another lot, borings should be made for benzene presence there as well. Also, there is a light stain on site from parked cars which the borings can explore as well. The neighbors causing concern are the LIRR, automotive stations, and the utilities with their underground operations and large generators but they are subject to strict public monitoring. We are concerned with the large transfer station at Grand Avenue but this is monitored by both the City

and the State with regular inspections. The CERCLIS site is already on the federal watch list on Bergen Street 2,410 feet away which is a good distance away. The All State Tanks at 963 Pacific is already on the civil enforcement docket despite its presence no longer applicable. There is nothing a buyer or owner refinancing can do about such neighbors except to report obvious odd smells and air discharges.

_____

Al Sheen, CEO NYC DEP Asbestos Investigator, NYS Environmental Inspector

Appendix D: Noise Data

Instrument Model	**CEL-633C**

LAImin with Time	52.7 dB (5/31/2018 5:29:56 PM)	LAFmin with Time	51.7 dB (5/31/2018 5:11:56 PM)
LDN	0	LAImin	52.7 dB
LDEN	0	LAImax with Time	104.5 dB (5/31/2018 4:48:42 PM)
CNEL	0	LAImax	104.5 dB
LCF 10%	80 dB	Calibration (After) Date	5/31/2018 5:54:10 PM
LCF 50%	74.5 dB	Calibration (Before) Date	5/31/2018 4:21:13 PM
LCF 90%	71 dB	Calibration (Before) Offset	0.2
LCF 95%	70.5 dB	Calibration (Before) SPL	114 dB
LCF variable%	82.5 dB	Calibration Drift	0.6 dB
LCpeak	121 dB	LAeq	71.3 dB
LCpeak with Time	121.0 dB (5/31/2018 4:53:50 PM)	Battery Low	No
LAE	106.8 dB	LAF variable%	71 dB
LAIeq	75.3 dB	LAF 95%	55.5 dB
LCeq	78.6 dB	LAF 90%	56.5 dB
LCeq-LAeq	7.3 dB	LAF 50%	60 dB
Lepd(Projected)	71.3 dB	LAF 10%	68 dB
Lex8h(Projected)	71.3 dB	Duration	01:00:04 HH:MM:SS
LZeq	80.8 dB	End Date & Time	5/31/2018 5:32:49 PM
Lepd	62.3 dB	Run Number	163
Lex8h	62.3 dB	Serial Number	1274486
Overload	No	Start Date & Time	5/31/2018 4:32:45 PM
Pause Duration	00:00:00 HH:MM:SS	Site	Unallocated
Response	Random	Location	Unallocated
Result	Cumulative	Person	Unallocated
LAFmax	102.4 dB	Process	Unallocated
LAFmax with Time	102.4 dB (5/31/2018 4:48:43 PM)		
LAFmin	51.7 dB		
Notes			

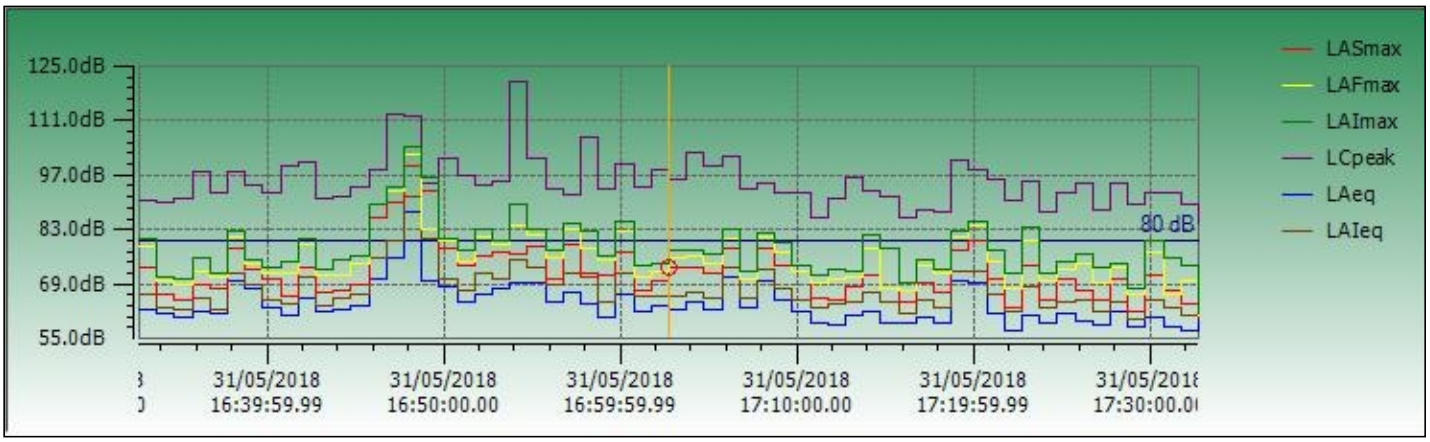

Instrument Model	CEL-633C		
LAImin with Time	50.9 dB (5/31/2018 12:36:17 PM)	LAFmin with Time	50.7 dB (5/31/2018 12:36:17 PM)
LDN	0	LAImin	50.9 dB
LDEN	0	LAImax with Time	92.2 dB (5/31/2018 12:07:01 PM)
CNEL	0	LAImax	92.2 dB
LCF 10%	79 dB	Calibration (After) Date	5/31/2018 4:21:13 PM
LCF 50%	74 dB	Calibration (Before) Date	5/31/2018 11:57:16 AM
LCF 90%	70.5 dB	Calibration (Before) Offset	0.9
LCF 95%	70 dB	Calibration (Before) SPL	114 dB
LCF variable%	81 dB	Calibration Drift	-0.8 dB
LCpeak	118.1 dB	LAeq	64.9 dB
LCpeak with Time	118.1 dB (5/31/2018 12:34:55 PM)	Battery Low	No
LAE	100.5 dB	LAF variable%	69.5 dB
LAIeq	69.5 dB	LAF 95%	55 dB
LCeq	77 dB	LAF 90%	56 dB
LCeq-LAeq	12.1 dB	LAF 50%	60.5 dB
Lepd(Projected)	64.9 dB	LAF 10%	67.5 dB
Lex8h(Projected)	64.9 dB	Duration	01:00:08 HH:MM:SS
LZeq	79.8 dB	End Date & Time	5/31/2018 12:58:45 PM
Lepd	55.9 dB	Run Number	160
Lex8h	55.9 dB	Serial Number	1274486
Overload	No	Start Date & Time	5/31/2018 11:58:37 AM
Pause Duration	00:00:00 HH:MM:SS	Site	Unallocated
Response	Random	Location	Unallocated
Result	Cumulative	Person	Unallocated
LAFmax	89.5 dB	Process	Unallocated
LAFmax with Time	89.5 dB (5/31/2018 12:43:42 PM)		
LAFmin	50.7 dB		
Notes			

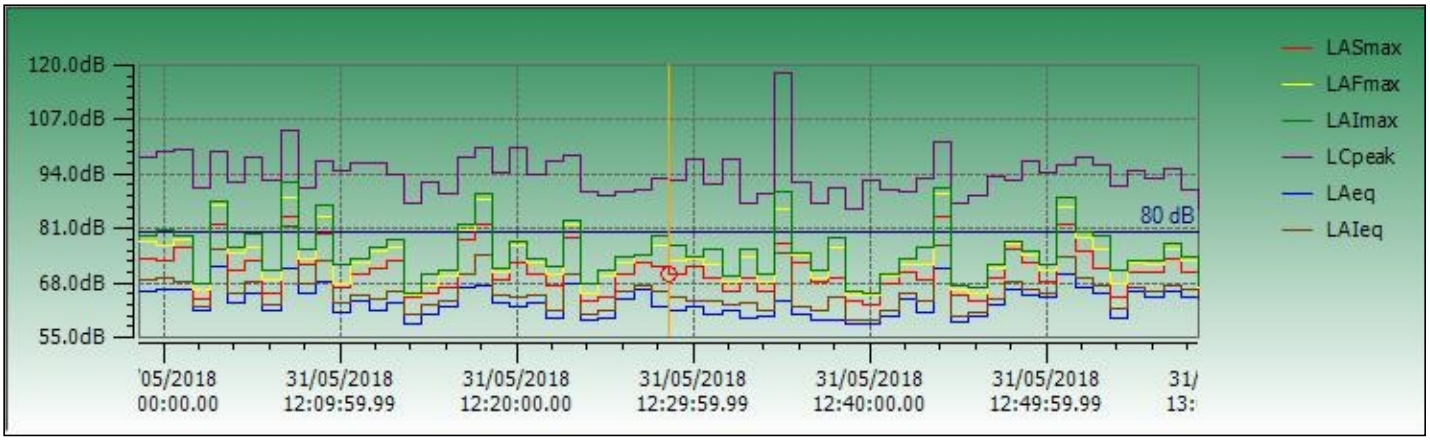

Instrument Model	CEL-633C		
LAImin with Time	52.4 dB (5/31/2018 7:45:32 AM)	LAFmin with Time	51.6 dB (5/31/2018 7:45:31 AM)
LDN	0	LAImin	52.4 dB
LDEN	0	LAImax with Time	94.1 dB (5/31/2018 8:00:57 AM)
CNEL	0	LAImax	94.1 dB
LCF 10%	78 dB	Calibration (After) Date	5/31/2018 8:55:58 AM
LCF 50%	74 dB	Calibration (Before) Date	5/31/2018 7:15:54 AM
LCF 90%	71 dB	Calibration (Before) Offset	0.1
LCF 95%	70 dB	Calibration (Before) SPL	114 dB
LCF variable%	80 dB	Calibration Drift	0.5 dB
LCpeak	117.5 dB	LAeq	64.5 dB
LCpeak with Time	117.5 dB (5/31/2018 8:00:57 AM)	Battery Low	No
LAE	100.1 dB	LAF variable%	69 dB
LAIeq	68.4 dB	LAF 95%	56 dB
LCeq	77 dB	LAF 90%	56.5 dB
LCeq-LAeq	12.5 dB	LAF 50%	60 dB
Lepd(Projected)	64.5 dB	LAF 10%	67 dB
Lex8h(Projected)	64.5 dB	Duration	01:00:14 HH:MM:SS
LZeq	79.4 dB	End Date & Time	5/31/2018 8:33:27 AM
Lepd	55.5 dB	Run Number	158
Lex8h	55.5 dB	Serial Number	1274486
Overload	No	Start Date & Time	5/31/2018 7:33:13 AM
Pause Duration	00:00:00 HH:MM:SS	Site	Unallocated
Response	Random	Location	Unallocated
Result	Cumulative	Person	Unallocated
LAFmax	90.9 dB	Process	Unallocated
LAFmax with Time	90.9 dB (5/31/2018 8:00:57 AM)		
LAFmin	51.6 dB		
Notes			

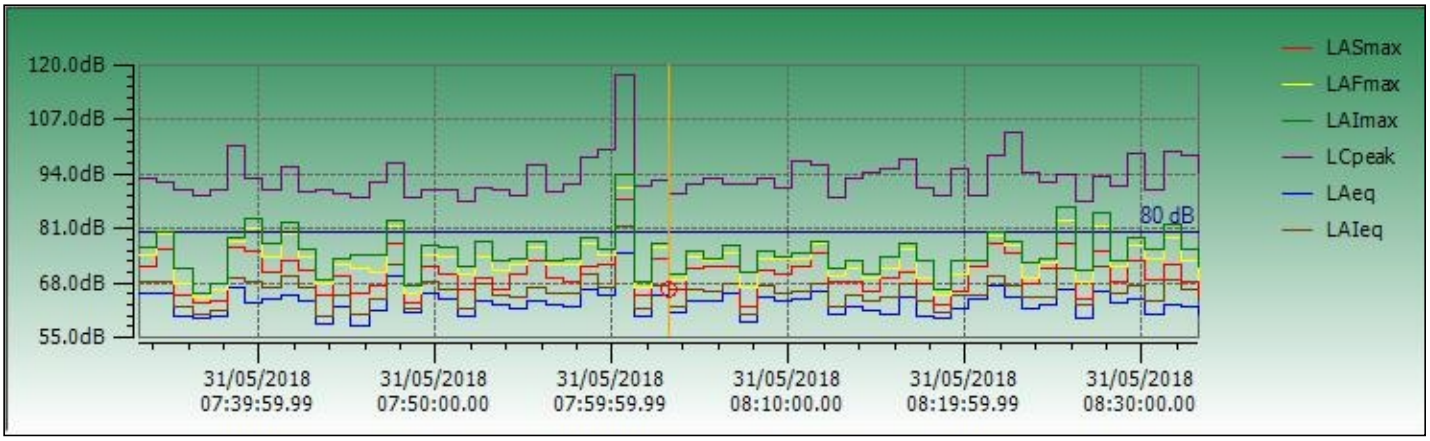

Instrument Model	CEL-633C		
LAImin with Time	52.8 dB (5/31/2018 5:18:25 PM)	LAFmin with Time	51.8 dB (5/31/2018 5:16:08 PM)
LDN	0	LAImin	52.8 dB
LDEN	0	LAImax with Time	111.1 dB (5/31/2018 4:48:58 PM)
CNEL	0	LAImax	111.1 dB
LCF 10%	80 dB	Calibration (After) Date	5/31/2018 5:52:05 PM
LCF 50%	76 dB	Calibration (Before) Date	5/31/2018 4:20:44 PM
LCF 90%	71.5 dB	Calibration (Before) Offset	12.4
LCF 95%	70.5 dB	Calibration (Before) SPL	114 dB
LCF variable%	82 dB	Calibration Drift	0.1 dB
LCpeak	116.2 dB	LAeq	74 dB
LCpeak with Time	116.2 dB (5/31/2018 4:48:58 PM)	Battery Low	No
LAE	109.5 dB	LAF variable%	71.5 dB
LAIeq	79.3 dB	LAF 95%	56.5 dB
LCeq	78.9 dB	LAF 90%	57 dB
LCeq-LAeq	4.9 dB	LAF 50%	61.5 dB
Lepd(Projected)	74 dB	LAF 10%	68 dB
Lex8h(Projected)	74 dB	Duration	01:00:02 HH:MM:SS
LZeq	80.4 dB	End Date & Time	5/31/2018 5:30:17 PM
Lepd	65 dB	Run Number	157
Lex8h	65 dB	Serial Number	1367937
Overload	No	Start Date & Time	5/31/2018 4:30:15 PM
Pause Duration	00:00:00 HH:MM:SS	Site	Unallocated
Response	Random	Location	Unallocated
Result	Cumulative	Person	Unallocated
LAFmax	108.8 dB	Process	Unallocated
LAFmax with Time	108.8 dB (5/31/2018 4:48:58 PM)		
LAFmin	51.8 dB		
Notes			

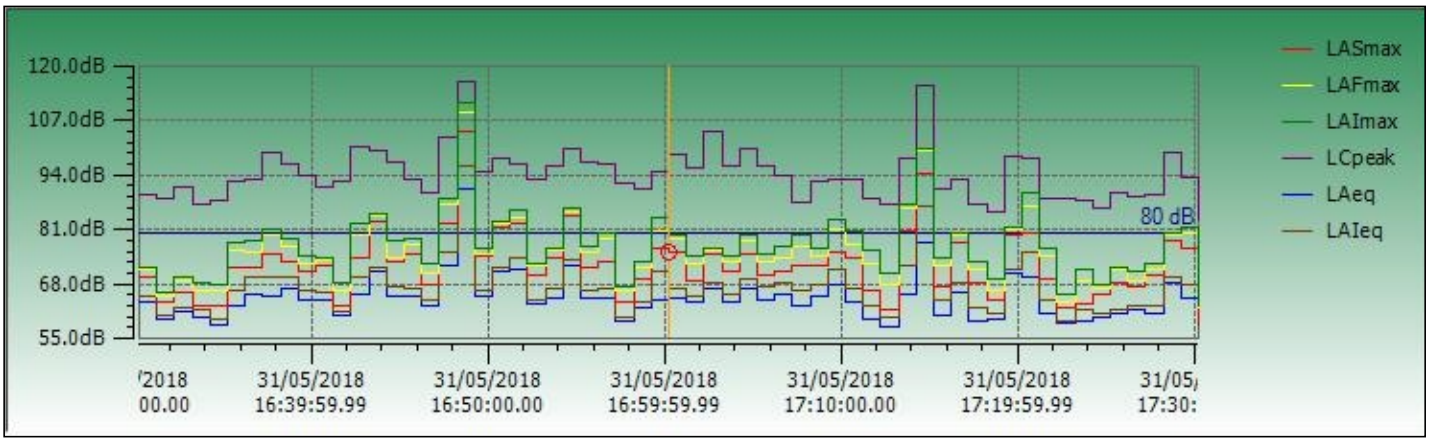

Instrument Model	CEL-633C		
LAImin with Time	50.7 dB (5/31/2018 8:25:10 AM)	LAFmin with Time	50.6 dB (5/31/2018 8:25:09 AM)
LDN	0	LAImin	50.7 dB
LDEN	0	LAImax with Time	97.4 dB (5/31/2018 8:05:57 AM)
CNEL	0	LAImax	97.4 dB
LCF 10%	81.5 dB	Calibration (After) Date	5/31/2018 8:54:02 AM
LCF 50%	76.5 dB	Calibration (Before) Date	5/31/2018 7:15:56 AM
LCF 90%	71.5 dB	Calibration (Before) Offset	12.6
LCF 95%	70.5 dB	Calibration (Before) SPL	114 dB
LCF variable%	85.5 dB	Calibration Drift	-0.1 dB
LCpeak	111.1 dB	LAeq	70.6 dB
LCpeak with Time	111.1 dB (5/31/2018 7:58:59 AM)	Battery Low	No
LAE	106.2 dB	LAF variable%	75.5 dB
LAIeq	75.5 dB	LAF 95%	56.5 dB
LCeq	79.5 dB	LAF 90%	57.5 dB
LCeq-LAeq	8.9 dB	LAF 50%	65 dB
Lepd(Projected)	70.6 dB	LAF 10%	74 dB
Lex8h(Projected)	70.6 dB	Duration	01:00:04 HH:MM:SS
LZeq	80.9 dB	End Date & Time	5/31/2018 8:30:19 AM
Lepd	61.6 dB	Run Number	153
Lex8h	61.6 dB	Serial Number	1367937
Overload	No	Start Date & Time	5/31/2018 7:30:15 AM
Pause Duration	00:00:00 HH:MM:SS	Site	Unallocated
Response	Random	Location	Unallocated
Result	Cumulative	Person	Unallocated
LAFmax	96.3 dB	Process	Unallocated
LAFmax with Time	96.3 dB (5/31/2018 8:05:57 AM)		
LAFmin	50.6 dB		
Notes			

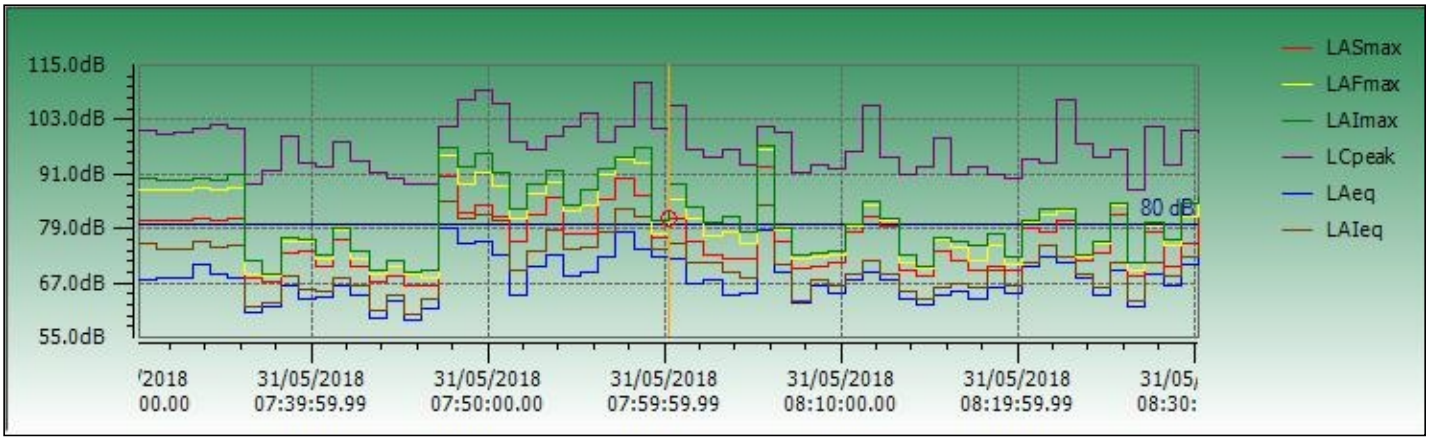

Instrument Model	CEL-633C		
LAImin with Time	51.3 dB (5/31/2018 12:58:34 PM)	LAFmin with Time	50.8 dB (5/31/2018 12:58:43 PM)
LDN	0	LAImin	51.3 dB
LDEN	0	LAImax with Time	88.1 dB (5/31/2018 12:45:22 PM)
CNEL	0	LAImax	88.1 dB
LCF 10%	80 dB	Calibration (After) Date	5/31/2018 4:20:44 PM
LCF 50%	73.5 dB	Calibration (Before) Date	5/31/2018 11:56:57 AM
LCF 90%	70.5 dB	Calibration (Before) Offset	12.6
LCF 95%	70 dB	Calibration (Before) SPL	114 dB
LCF variable%	82 dB	Calibration Drift	-0.2 dB
LCpeak	110.3 dB	LAeq	68.1 dB
LCpeak with Time	110.3 dB (5/31/2018 12:22:01 PM)	Battery Low	No
LAE	103.7 dB	LAF variable%	73 dB
LAIeq	70.1 dB	LAF 95%	58.5 dB
LCeq	77.3 dB	LAF 90%	60.5 dB
LCeq-LAeq	9.2 dB	LAF 50%	65 dB
Lepd(Projected)	68.1 dB	LAF 10%	71 dB
Lex8h(Projected)	68.1 dB	Duration	01:00:01 HH:MM:SS
LZeq	79.6 dB	End Date & Time	5/31/2018 1:00:16 PM
Lepd	59.1 dB	Run Number	155
Lex8h	59.1 dB	Serial Number	1367937
Overload	No	Start Date & Time	5/31/2018 12:00:15 PM
Pause Duration	00:00:00 HH:MM:SS	Site	Unallocated
Response	Random	Location	Unallocated
Result	Cumulative	Person	Unallocated
LAFmax	86.2 dB	Process	Unallocated
LAFmax with Time	86.2 dB (5/31/2018 12:03:20 PM)		
LAFmin	50.8 dB		
Notes			

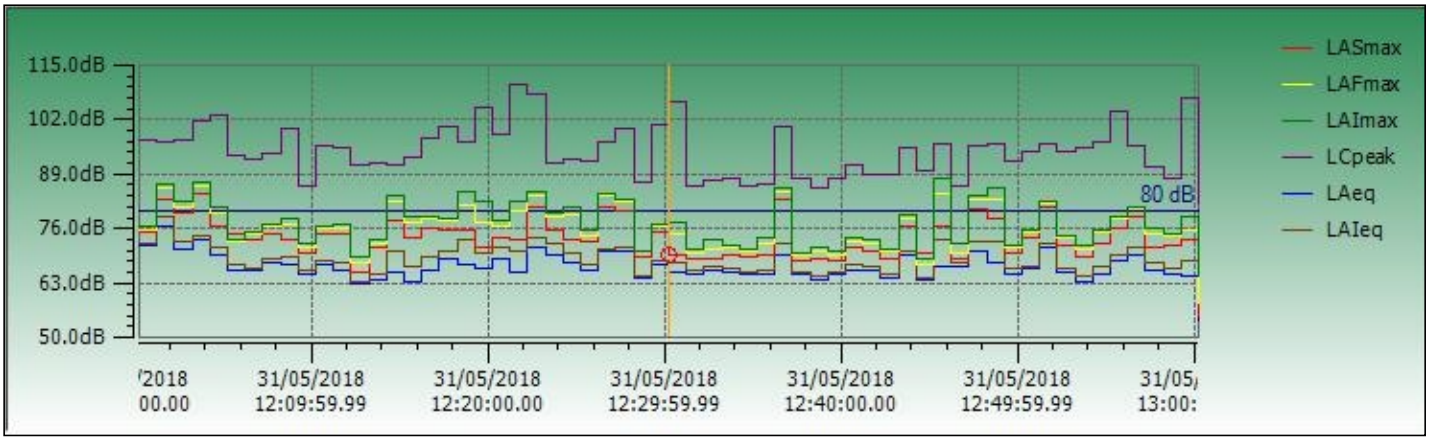

Casella CEL Ltd.

Report On CEL-63X

Instrument Model	**CEL-633C**		
LAImin with Time	50.2 dB (5/31/2018 8:53:54 AM)	LAFmin with Time	50.0 dB (5/31/2018 8:53:50 AM)
LDN	0	LAImin	50.2 dB
LDEN	0	LAImax with Time	94.6 dB (5/31/2018 8:39:55 AM)
CNEL	0	LAImax	94.6 dB
LCF 10%	79 dB	Calibration (After) Date	5/31/2018 8:55:58 AM
LCF 50%	72.5 dB	Calibration (Before) Date	5/31/2018 7:15:54 AM
LCF 90%	69 dB	Calibration (Before) Offset	0.1
LCF 95%	68.5 dB	Calibration (Before) SPL	114 dB
LCF variable%	81.5 dB	Calibration Drift	0.5 dB
LCpeak	103.6 dB	LAeq	64.1 dB
LCpeak with Time	103.6 dB (5/31/2018 8:39:55 AM)	Battery Low	No
LAE	94.9 dB	LAF variable%	69.5 dB
LAIeq	69.1 dB	LAF 95%	54 dB
LCeq	75.8 dB	LAF 90%	55 dB
LCeq-LAeq	11.7 dB	LAF 50%	59.5 dB
Lepd(Projected)	64.1 dB	LAF 10%	67.5 dB
Lex8h(Projected)	64.1 dB	Duration	00:20:02 HH:MM:SS
LZeq	77.6 dB	End Date & Time	5/31/2018 8:55:06 AM
Lepd	50.3 dB	Run Number	159
Lex8h	50.3 dB	Serial Number	1274486
Overload	No	Start Date & Time	5/31/2018 8:35:04 AM
Pause Duration	00:00:00 HH:MM:SS	Site	Unallocated
Response	Random	Location	Unallocated
Result	Cumulative	Person	Unallocated
LAFmax	92.2 dB	Process	Unallocated
LAFmax with Time	92.2 dB (5/31/2018 8:39:55 AM)		
LAFmin	50 dB		
Notes			

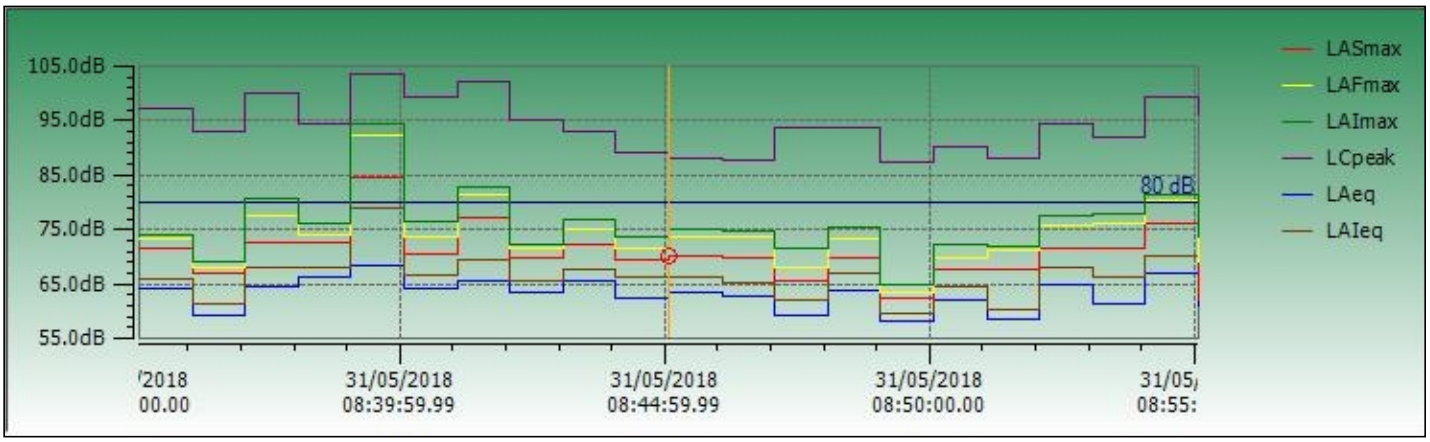

Instrument Model	CEL-633C		
LAImin with Time	52.8 dB (5/31/2018 1:01:44 PM)	LAFmin with Time	51.7 dB (5/31/2018 1:01:41 PM)
LDN	0	LAImin	52.8 dB
LDEN	0	LAImax with Time	80.3 dB (5/31/2018 1:18:57 PM)
CNEL	0	LAImax	80.3 dB
LCF 10%	80 dB	Calibration (After) Date	5/31/2018 4:21:13 PM
LCF 50%	78.5 dB	Calibration (Before) Date	5/31/2018 11:57:16 AM
LCF 90%	72 dB	Calibration (Before) Offset	0.9
LCF 95%	70 dB	Calibration (Before) SPL	114 dB
LCF variable%	81 dB	Calibration Drift	-0.8 dB
LCpeak	110.7 dB	LAeq	61.7 dB
LCpeak with Time	110.7 dB (5/31/2018 1:18:57 PM)	Battery Low	Yes
LAE	92.5 dB	LAF variable%	67 dB
LAIeq	63.9 dB	LAF 95%	55.5 dB
LCeq	78.8 dB	LAF 90%	56 dB
LCeq-LAeq	17.1 dB	LAF 50%	58.5 dB
Lepd(Projected)	61.7 dB	LAF 10%	64.5 dB
Lex8h(Projected)	61.7 dB	Duration	00:20:00 HH:MM:SS
LZeq	82.6 dB	End Date & Time	5/31/2018 1:19:24 PM
Lepd	47.9 dB	Run Number	161
Lex8h	47.9 dB	Serial Number	1274486
Overload	No	Start Date & Time	5/31/2018 12:59:24 PM
Pause Duration	00:00:00 HH:MM:SS	Site	Unallocated
Response	Random	Location	Unallocated
Result	Cumulative	Person	Unallocated
LAFmax	78.2 dB	Process	Unallocated
LAFmax with Time	78.2 dB (5/31/2018 1:00:17 PM)		
LAFmin	51.7 dB		
Notes			

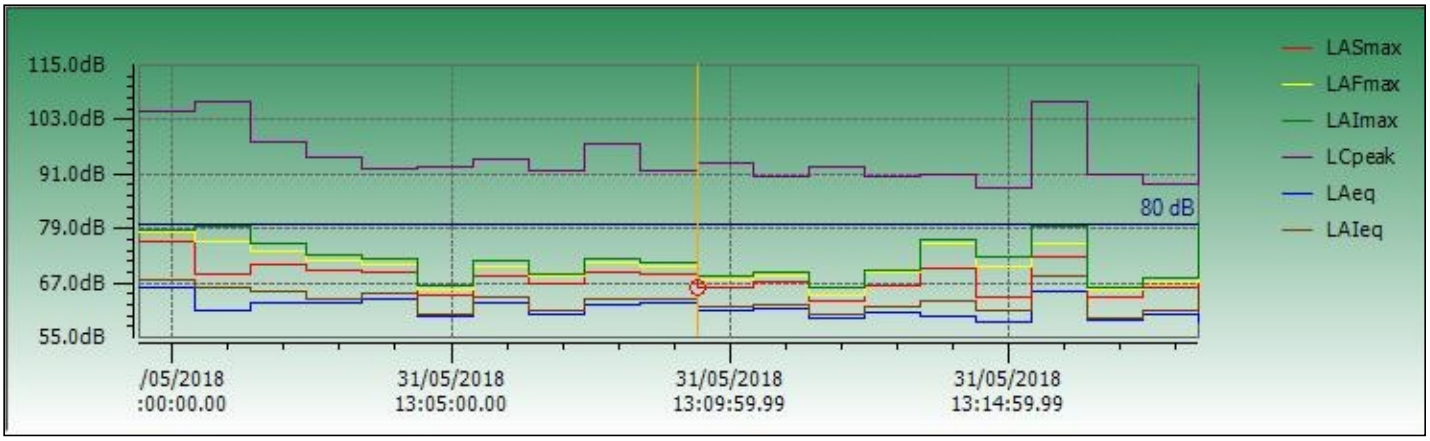

Instrument Model	CEL-633C		
LAImin with Time	50.5 dB (5/31/2018 5:49:55 PM)	LAFmin with Time	50.0 dB (5/31/2018 5:52:01 PM)
LDN	0	LAImin	50.5 dB
LDEN	0	LAImax with Time	85.7 dB (5/31/2018 5:38:48 PM)
CNEL	0	LAImax	85.7 dB
LCF 10%	76.5 dB	Calibration (After) Date	5/31/2018 5:54:10 PM
LCF 50%	72.5 dB	Calibration (Before) Date	5/31/2018 4:21:13 PM
LCF 90%	68.5 dB	Calibration (Before) Offset	0.2
LCF 95%	67.5 dB	Calibration (Before) SPL	114 dB
LCF variable%	77.5 dB	Calibration Drift	0.6 dB
LCpeak	106.5 dB	LAeq	59.1 dB
LCpeak with Time	106.5 dB (5/31/2018 5:51:34 PM)	Battery Low	No
LAE	89.9 dB	LAF variable%	62.5 dB
LAIeq	64 dB	LAF 95%	52.5 dB
LCeq	73.7 dB	LAF 90%	53.5 dB
LCeq-LAeq	14.6 dB	LAF 50%	57 dB
Lepd(Projected)	59.1 dB	LAF 10%	61.5 dB
Lex8h(Projected)	59.1 dB	Duration	00:20:01 HH:MM:SS
LZeq	76.2 dB	End Date & Time	5/31/2018 5:53:31 PM
Lepd	45.3 dB	Run Number	164
Lex8h	45.3 dB	Serial Number	1274486
Overload	No	Start Date & Time	5/31/2018 5:33:30 PM
Pause Duration	00:00:00 HH:MM:SS	Site	Unallocated
Response	Random	Location	Unallocated
Result	Cumulative	Person	Unallocated
LAFmax	84.1 dB	Process	Unallocated
LAFmax with Time	84.1 dB (5/31/2018 5:38:48 PM)		
LAFmin	50 dB		
Notes			

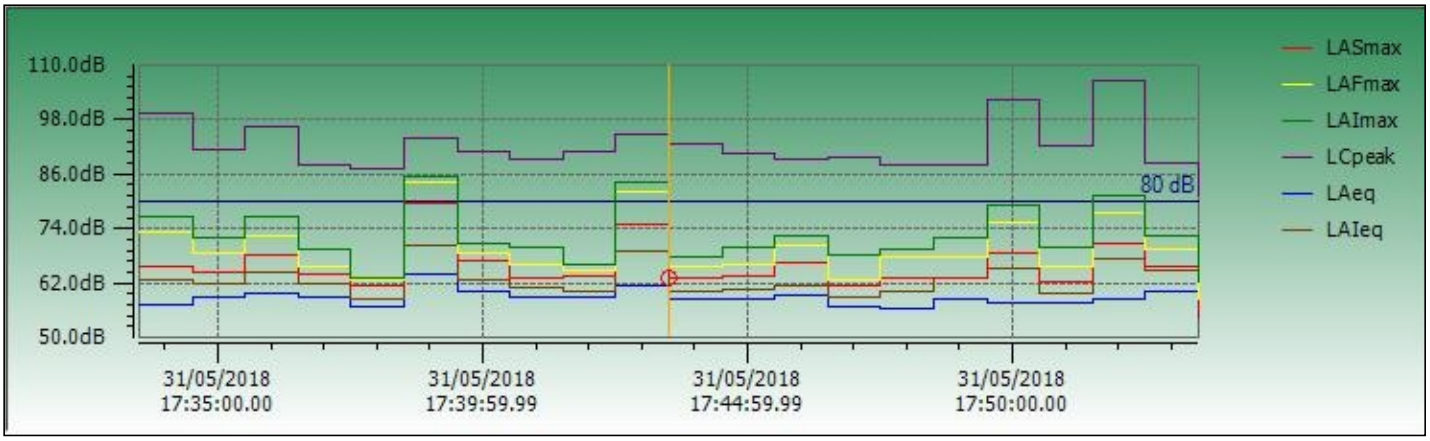

Instrument Model	CEL-633C		
LAImin with Time	51.2 dB (5/31/2018 8:49:43 AM)	LAFmin with Time	50.4 dB (5/31/2018 8:47:59 AM)
LDN	0	LAImin	51.2 dB
LDEN	0	LAImax with Time	100.9 dB (5/31/2018 8:40:01 AM)
CNEL	0	LAImax	100.9 dB
LCF 10%	80 dB	Calibration (After) Date	5/31/2018 8:54:02 AM
LCF 50%	72.5 dB	Calibration (Before) Date	5/31/2018 7:15:56 AM
LCF 90%	69 dB	Calibration (Before) Offset	12.6
LCF 95%	68.5 dB	Calibration (Before) SPL	114 dB
LCF variable%	82.5 dB	Calibration Drift	-0.1 dB
LCpeak	110.5 dB	LAeq	65.1 dB
LCpeak with Time	110.5 dB (5/31/2018 8:40:01 AM)	Battery Low	No
LAE	95.9 dB	LAF variable%	69.5 dB
LAIeq	73 dB	LAF 95%	54 dB
LCeq	76.5 dB	LAF 90%	55 dB
LCeq-LAeq	11.4 dB	LAF 50%	59.5 dB
Lepd(Projected)	65.1 dB	LAF 10%	67 dB
Lex8h(Projected)	65.1 dB	Duration	00:20:02 HH:MM:SS
LZeq	78.5 dB	End Date & Time	5/31/2018 8:52:21 AM
Lepd	51.3 dB	Run Number	154
Lex8h	51.3 dB	Serial Number	1367937
Overload	No	Start Date & Time	5/31/2018 8:32:19 AM
Pause Duration	00:00:00 HH:MM:SS	Site	Unallocated
Response	Random	Location	Unallocated
Result	Cumulative	Person	Unallocated
LAFmax	98.4 dB	Process	Unallocated
LAFmax with Time	98.4 dB (5/31/2018 8:40:01 AM)		
LAFmin	50.4 dB		
Notes			

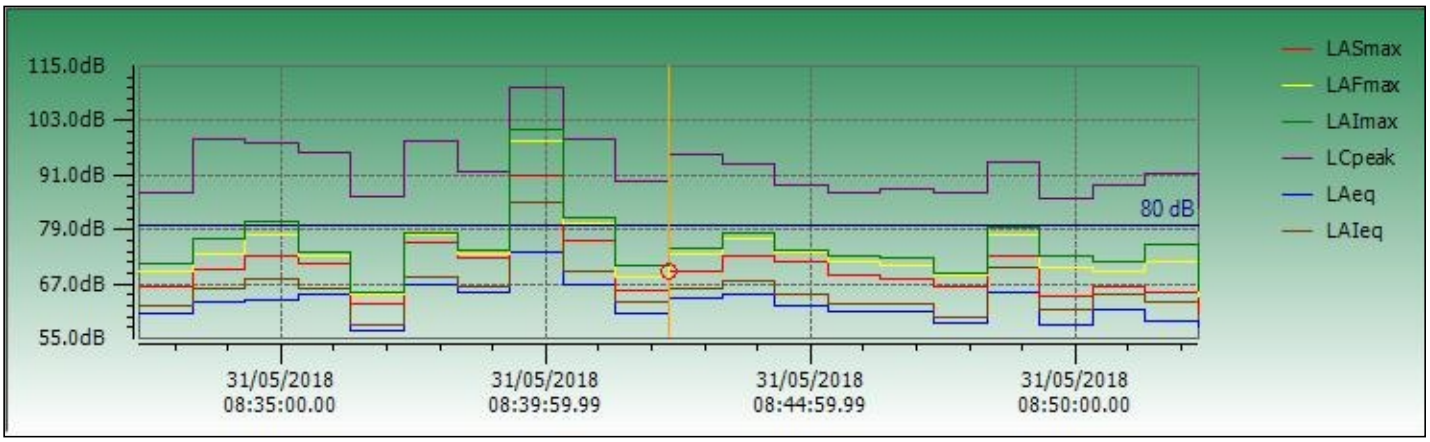

Instrument Model	**CEL-633C**		
LAImin with Time	51.2 dB (5/31/2018 1:16:31 PM)	LAFmin with Time	51.0 dB (5/31/2018 1:16:30 PM)
LDN	0	LAImin	51.2 dB
LDEN	0	LAImax with Time	78.4 dB (5/31/2018 1:15:01 PM)
CNEL	0	LAImax	78.4 dB
LCF 10%	74.5 dB	Calibration (After) Date	5/31/2018 4:20:44 PM
LCF 50%	69 dB	Calibration (Before) Date	5/31/2018 11:56:57 AM
LCF 90%	66.5 dB	Calibration (Before) Offset	12.6
LCF 95%	66 dB	Calibration (Before) SPL	114 dB
LCF variable%	76 dB	Calibration Drift	-0.2 dB
LCpeak	97.1 dB	LAeq	60.5 dB
LCpeak with Time	97.1 dB (5/31/2018 1:19:04 PM)	Battery Low	No
LAE	91.3 dB	LAF variable%	66 dB
LAIeq	62.6 dB	LAF 95%	53.5 dB
LCeq	71.3 dB	LAF 90%	54 dB
LCeq-LAeq	10.8 dB	LAF 50%	58 dB
Lepd(Projected)	60.5 dB	LAF 10%	64 dB
Lex8h(Projected)	60.5 dB	Duration	00:20:02 HH:MM:SS
LZeq	75.3 dB	End Date & Time	5/31/2018 1:20:46 PM
Lepd	46.7 dB	Run Number	156
Lex8h	46.7 dB	Serial Number	1367937
Overload	No	Start Date & Time	5/31/2018 1:00:44 PM
Pause Duration	00:00:00 HH:MM:SS	Site	Unallocated
Response	Random	Location	Unallocated
Result	Cumulative	Person	Unallocated
LAFmax	75.2 dB	Process	Unallocated
LAFmax with Time	75.2 dB (5/31/2018 1:15:01 PM)		
LAFmin	51 dB		
Notes			

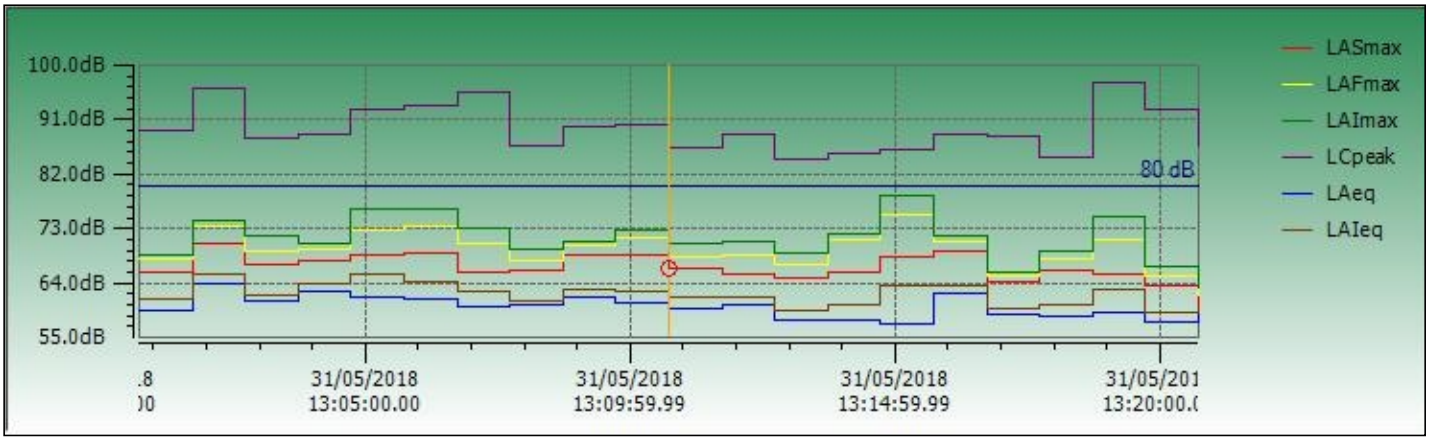

Instrument Model	CEL-633C		
LAImin with Time	49.2 dB (5/31/2018 5:50:03 PM)	LAFmin with Time	48.7 dB (5/31/2018 5:50:03 PM)
LDN	0	LAImin	49.2 dB
LDEN	0	LAImax with Time	90.5 dB (5/31/2018 5:50:25 PM)
CNEL	0	LAImax	90.5 dB
LCF 10%	75.5 dB	Calibration (After) Date	5/31/2018 5:52:05 PM
LCF 50%	71 dB	Calibration (Before) Date	5/31/2018 4:20:44 PM
LCF 90%	68 dB	Calibration (Before) Offset	12.4
LCF 95%	67 dB	Calibration (Before) SPL	114 dB
LCF variable%	76.5 dB	Calibration Drift	0.1 dB
LCpeak	102.2 dB	LAeq	58.9 dB
LCpeak with Time	102.2 dB (5/31/2018 5:50:25 PM)	Battery Low	No
LAE	89.7 dB	LAF variable%	62.5 dB
LAIeq	65.5 dB	LAF 95%	52.5 dB
LCeq	72.5 dB	LAF 90%	53.5 dB
LCeq-LAeq	13.6 dB	LAF 50%	56.5 dB
Lepd(Projected)	58.9 dB	LAF 10%	60.5 dB
Lex8h(Projected)	58.9 dB	Duration	00:20:01 HH:MM:SS
LZeq	75.4 dB	End Date & Time	5/31/2018 5:50:49 PM
Lepd	45.1 dB	Run Number	158
Lex8h	45.1 dB	Serial Number	1367937
Overload	No	Start Date & Time	5/31/2018 5:30:48 PM
Pause Duration	00:00:00 HH:MM:SS	Site	Unallocated
Response	Random	Location	Unallocated
Result	Cumulative	Person	Unallocated
LAFmax	86.1 dB	Process	Unallocated
LAFmax with Time	86.1 dB (5/31/2018 5:50:25 PM)		
LAFmin	48.7 dB		
Notes			

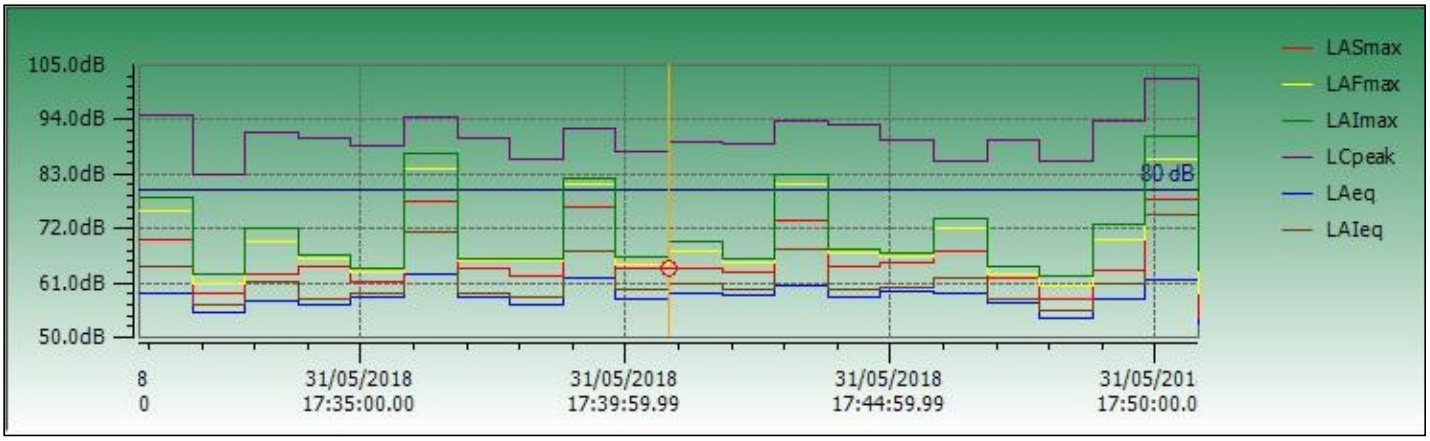

Appendix E: Air Data

Robert Greene

From: Kelpin, Gerry <Gerryk@dep.nyc.gov>
Sent: Tuesday, July 3, 2018 5:48 PM
To: Gene Bove
Cc: Robert Greene
Subject: RE: 505 Grand Street
Attachments: pb041607.pdf; pb008611.pdf; pb005111.pdf

Attached are the permit applications I found. Cancelled and boilers agree with what you found but I am not sending them. I am guessing that PB041607 will eventually be cancelled. It is also filed as 1010 Pacific street with same block and lot that you have.

From: Gene Bove <gene.bove@equityenvironmental.com>
Sent: Thursday, June 28, 2018 10:30 AM
To: Kelpin, Gerry <Gerryk@dep.nyc.gov>
Cc: Robert Greene <robert.greene@equityenvironmental.com>
Subject: [From Vwall: Warning UNSCANNABLE Unable to Scan]505 Grand Street

Good Morning Gerry,

Please see the attached correspondence requesting a review of sites within 400 feet of 505 Grand Street that we have identified as potential industrial or manufacturing sites. We are requesting your assistance in obtaining copies of the industrial air permits that may exist for those properties surrounding the site. The attached letter and figure describes the request in further detail. We are only requesting Industrial Permits, you do not need to provide any information on boilers. Please let me know if you have any questions.

Thank you!

Gene Bove



equity environmental engineering
WORKING TOGETHER TO DESIGN SOLUTIONS

Gene Bove
Project Scientist
500 International Dr. Suite 150
Mount Olive, NJ 07828
973-527-7451, ext. 104
973-858-0280 fax
gene.bove@equityenvironmental.com

NOTICE: This e-mail message and all attachments transmitted with it may contain legally privileged and confidential information intended solely for the use of the addressee. If the reader of this message is not the intended recipient, you

are hereby notified that any reading, dissemination, distribution, copying, or other use of this message or its attachments is strictly prohibited. If you have received this message in error, please notify the sender immediately by telephone (973-527-7451) or by electronic mail (gene.bove@equityenvironmental.com) and -then delete this message and all copies and backups thereof. Thank you.

Appendix F: Transportation Data