APPENDIX B
PHASE I ESA

AKRF, Inc.
Environmental, Planning, and Engineering Consultants
440 Park Avenue South
7th Floor
New York, NY 10016
tel: 212 696-0670
fax: 212 213-3191
www.akrf.com

April 3, 2019

Louis Silverman and Lily Blank, 307 Kent Associates
c/o Bryan Cave LLP
1290 Avenue of the Americas, 31st Floor
New York, NY 10104

Re: Phase I Environmental Site Assessment
307 Kent Avenue, Brooklyn, New York

Dear Mr. Silverman and Mrs. Blank:

AKRF, Inc. is pleased to submit this Phase I Environmental Site Assessment Report for the above-referenced Property. This report includes the findings of a reconnaissance of the Property, an evaluation of readily available historical information and selected environmental databases and electronic records. AKRF, Inc. met the requirements of American Society for Testing and Materials (ASTM) as established by ASTM Standard E1527-13 unless noted otherwise in Section 8.0: "Limitations and Data Gaps".

We appreciate the opportunity to provide you with our services. If you should have any questions, please do not hesitate to contact us.

Sincerely,
AKRF, Inc.

Marcus Simons
Senior Vice President

Neoma Chefalo
Senior Environmental Scientist

EXECUTIVE SUMMARY

AKRF, Inc. (AKRF) was retained by 307 Kent Associates to perform a Phase I Environmental Site Assessment (ESA) of the 307 Kent Avenue site in Brooklyn, New York. At the time of the reconnaissance, the Property included an approximately 15,000-square foot (sf) one-story warehouse building with lofted office space at 307 Kent Avenue (Tax Block 2415, Lot 1) and an approximately 11,300 sf one-story warehouse with an exterior loading dock at 305 Kent Avenue (Tax Block 2415, Lot 6) located in the Williamsburg section of Brooklyn. The buildings were constructed in 1970.

This Phase I Environmental Site Assessment was performed in conformance with ASTM Standard E1527-13, *Standard Practice for Environmental Site Assessments: Phase I Environmental Site Assessment Practice*. Any exceptions to, or deletions from, the Standard are described in Section 8.0. The term "Recognized Environmental Condition" (REC) means the presence or likely presence of any hazardous substances or petroleum products in, on, or at a property: (1) due to any release to the environment; (2) under conditions indicative of a release to the environment; or (3) under conditions that pose a material threat of a future release to the environment. The Standard also includes definitions of Historic REC, Controlled REC and *De Minimis* Condition.

The assessment identified the following:

Recognized Environmental Conditions (RECs):

- Historical Sanborn maps and City Directories identified prior on-site industrial/automotive uses between circa 1904 and 1985 with potential to have affected the Property subsurface, including a tin ware manufacturing facility and a ball bearing manufacturing warehouse at 307 Kent Avenue; and a junkyard at 305 Kent Avenue.
- Historical Sanborn maps and City Directories identified nearby industrial/automotive uses between circa 1904 and 2007, including a "whiting manufacturer" (subsequently a "bung manufacturer"), garages and warehouses with gasoline tanks, iron, paper and bottling works, a truck parking lot, a broom factory (subsequently a printer) and miscellaneous manufacturing uses elsewhere on the Property block. The surrounding area contained a mixture of predominately industrial uses, including the Domino sugar refinery (this facility is also listed in the regulatory database information for petroleum/chemical storage and numerous spills) on blocks north, west and south of the Property.
- The regulatory database information identified a generator of electroplating hazardous wastes approximately 200 feet east of the Property.

Environmental Concerns:

- The subsurface could include buried debris from former on-site structures, unidentified underground storage tanks (USTs) and/or historical fill of unknown origin.
- Based on the age of the buildings, asbestos-containing materials (ACMs), lead-based paint (LBP) and/or polychlorinated biphenyls (PCBs) may be present within building components.

TABLE OF CONTENTS

1.0 Introduction 2
2.0 Physical Site Description 3
2.1 General Site Conditions 3
2.2 Topography and Hydrogeology 3
2.3 Storage Tanks 4
2.3.1 Underground Storage Tanks (USTs) 4
2.3.2 Aboveground Storage Tanks (ASTs) 4
2.4 Polychlorinated Biphenyls (PCBs) 4
2.5 Lead-Based Paint 4
2.6 Utilities 4
2.7 Waste Management and Chemical Handling 4
2.8 Radon 5
3.0 Asbestos-Containing Materials (ACM) 5
4.0 Adjacent Land Use 5
5.0 Property History and Records Review 5
5.1 Prior Ownership and Usage 5
5.1.1 Historical Land Use maps 5
5.1.2 Historical Aerial Photographs 7
5.1.3 Property Tax Files and Zoning Records 7
5.1.4 Recorded Land Title Records 7
5.1.5 Local Street Directories 7
5.2 Regulatory Review 8
5.2.1 Local Agency File Review 13
5.2.2 Additional Environmental Record Sources 13
6.0 User-Provided Information 14
7.0 Previous Studies 14
8.0 Limitations and Data Gaps 15
9.0 Findings 16
10.0 Signature Page 17
11.0 Qualifications 18
12.0 References 19

FIGURES

Figure 1 - Property Location
Figure 2 - Property Detail

APPENDICES

Appendix A - Photographic Documentation
Appendix B - Historical Sanborn Maps
Appendix C - City Directories Search
Appendix D - Regulatory Records Review

1.0 INTRODUCTION

AKRF, Inc. (AKRF) was retained by 307 Kent Associates to perform a Phase I Environmental Site Assessment (ESA) of the 307 Kent Avenue site in Brooklyn, New York. At the time of the reconnaissance, the Property included an approximately 15,000-square foot (sf) one-story warehouse building with lofted office space at 307 Kent Avenue (Tax Block 2415, Lot 1); and an approximately 11,300 sf one-story warehouse with an exterior loading dock at 305 Kent Avenue (Tax Block 2415, Lot 6). The buildings were constructed in 1970.

The scope of services for this assessment was in conformance with ASTM Standard E1527-13 (*Standard Practice for Environmental Site Assessments: Phase I Environmental Site Assessment Practice)*. Any exceptions to, or deletions from, this practice are described in Section 8.0. The scope included the following:

- Observations of the Property (reconnaissance) to identify potential sources or indications of hazardous substances, including: aboveground storage tanks (ASTs); underground storage tanks (USTs); tank vents and fill ports; transformers and other items that could contain polychlorinated biphenyls (PCBs), drums or areas where hazardous materials were used, stored, or disposed; stained surfaces and soils; stressed vegetation, leaks, odors. In addition, neighboring properties were viewed, but only from public rights-of-way, to identify similar concerns.
- Readily available geological and groundwater (hydrogeological) information was evaluated to assist in determining the potential for contamination migration (including in soil, soil vapor and/or groundwater) within, from and onto the Property.
- The reconnaissance of the Property included observation of any readily visible suspect asbestos-containing materials (ACMs) and potential lead-based paint. However, no samples were collected or analyzed and this reconnaissance provides neither definitive nor exhaustive information.
- A state database of county-level radon concentrations was used to determine typical indoor radon levels and compare them to United States Environmental Protection Agency (USEPA) guidelines.
- Historical fire insurance maps for the Property and nearby sites were reviewed to evaluate historical land uses.
- The following federal regulatory databases were reviewed to determine the regulatory status of the Property and other properties within the ASTM-defined radii: the National Priority List (NPL); Superfund Enterprise Management System (SEMS), including Superfund Enterprise Management System Archive (SEMS-ARCHIVE); Comprehensive Environmental Response, Compensation, and Liability Information System-No Further Remedial Action Planned (CERCLIS-NFRAP); Corrective Actions Report (CORRACTS); Resource Conservation and Recovery Information System (RCRIS); and Emergency Response Notification System (ERNS). Federal ASTM supplemental records reviewed included: Toxic Chemical Release Inventory System (TRIS); Superfund Consent Decrees (CONSENT);National Priority List Deletions (Delisted NPL); and United States Brownfields.
- The following state regulatory databases were reviewed to determine the regulatory status of the Property and other properties within predetermined radii: petroleum and hazardous material spills (SPILLS); Leaking Underground Storage Tanks (LTANKs); Chemical Bulk Storage (CBS); Solid Waste Facilities (SWF); Petroleum Bulk Storage (PBS); State Inactive Hazardous Waste Disposal Sites (SHWS); Hazardous Substance Waste Disposal Site Inventory (HSWDS); Major Oil Storage Facilities (MOSF); Environmental Restoration Program (ERP); Voluntary Cleanup Program (VCP); and New York Brownfield Cleanup Program (BCP).
- Local agency reviews including NYC Fire Department records (obtained as part of the database search),

online Buildings and Finance Departments records, and Environmental Quality Review (CEQR) E Designation Sites were conducted for the Property only.

2.0 PHYSICAL SITE DESCRIPTION

On March 22, 2019, Ms. Neoma Chefalo of AKRF conducted a reconnaissance of the Property, accompanied by Mr. Joe Diamond, of Villain LLC (the current tenant), who answered pertinent questions. Neighboring properties were also viewed, but only from public rights-of-way. Access into the 305 Kent Avenue building was unavailable at the time of the site inspection. During the site visit, the weather was overcast and approximately 45°F, the visibility good, and the premises adequately illuminated. Photographs from the reconnaissance are included in Appendix A.

2.1 General Site Conditions

At the time of the reconnaissance, the Property included an approximately 15,000-square foot (sf) one-story warehouse building with lofted office space (but no basement) at 307 Kent Avenue (Tax Block 2415, Lot 1) and an approximately 11,300 sf one-story warehouse at 305 Kent Avenue (Tax Block 2415, Lot 6). The buildings were constructed in 1970.

307 Kent Avenue was used as an venue for various events (music and entertainment, product showcases, etc.). The building was constructed of concrete, brick and mortar, with built-up roofing materials. Interior finishes included finished and unfinished concrete, gypsum board and concrete block walls; and concrete, acoustical tile, metal and gypsum board ceilings. The building was heated and cooled by rooftop-mounted electric and natural gas-fired HVAC units. The building was accessed by two corrugated metal rollup bay doors with four concrete loading berths and a pedestrian entrance along Kent Avenue and an additional rollup bay door on South 3rd Street. The main floor contained open warehouse space used as an event venue, with offices, a small kitchenette and restrooms on the western portion and a general storage area (containing plywood, stage props, furniture, ladders, lighting equipment, etc.) on the southwestern portion. A slop sink room was noted in this area with small amounts (generally 5 gallons or less) of cleaning supplies. No leakage was observed in connection with the containers. Lofted office space was located on a mezzanine level on the western portion of the building. Roofing materials (replaced within the past two years, according to Mr. Diamond) appeared to be in good condition, and packaged HVAC units mounted on the roof appeared to be in fair to good condition. Overall, housekeeping conditions were good with no significant staining or other evidence of a release.

The 305 Kent Avenue building was constructed of concrete, brick and mortar, with two corrugated metal rollup bay doors and a loading dock along Kent Avenue. Interior access was not available. The sidewalk areas outside of the buildings appeared to be in good to fair condition, with no significant cracks or breeches.

2.2 Topography and Hydrogeology

Based on the U.S. Geological Survey Brooklyn, NY Quadrangle map, the Property is approximately 20 feet above the National Geodetic Vertical Datum of 1929 (an approximation of mean sea level). The Property is generally flat, with the ground sloping slightly downward to the west, toward the East River, located approximately 200 feet away. Based on the elevation and topography, groundwater beneath the Property is expected to be encountered approximately 15 to 20 feet below grade, and flow in a westerly direction towards the East River (but may be tidally influenced). However, actual groundwater depth and flow direction may be influenced by other factors, including past pumping and/or subsurface obstructions such as building foundations, sewer pipes and other utilities. Groundwater in Brooklyn is not used as a source of potable water.

2.3 Storage Tanks

2.3.1 Underground Storage Tanks (USTs)

During the reconnaissance, no evidence of USTs was identified in accessible portions of the Property. No records of USTs were identified for the Property in regulatory databases, computerized New York State Department of Environmental Conservation (NYSDEC) records, or computerized New York City Department of Buildings (NYCDOB) records.

Off-site USTs are discussed in Section 5.2.2.

2.3.2 Aboveground Storage Tanks (ASTs)

During the reconnaissance, no evidence, such as manways, vents, or other equipment, was observed that would indicate past or present aboveground storage tanks (ASTs) in accessible portions of the Property. Regulatory records did not indicate any ASTs.

Off-site ASTs are discussed in Section 5.2.2.

2.4 Polychlorinated Biphenyls (PCBs)

Until 1979, PCBs, which provided beneficial insulating properties, were used in a variety of products, in particular electrical equipment such as transformers, capacitors, fluorescent light fixtures, and voltage regulators, but also in hydraulic fluids and some other products such as caulking.

Based on the age of the Property buildings (constructed in 1970), PCB-containing electrical equipment and/or fluorescent lighting fixtures may be present at the Property. No evidence of leaks or staining associated with electrical equipment was observed (307 Kent Avenue). PCBs may be present in demolition debris from previous Property structures.

The handling and disposal of PCB-containing materials should be done in accordance with applicable federal, state and local regulations and guidelines.

2.5 Lead-Based Paint

After 1977, the use of lead-based paint inside commercial structures was restricted, but lead-based paint may still sometimes be used outdoors. Lead-based paint can present a hazard, particularly to children, especially when it is in poor condition.

Based on the age of the buildings, lead-based paint may be present at the Property. Painted surfaces were observed to be in good to fair condition in accessible portions of the Property. Any activities with the potential to disturb lead-based paint must be performed in accordance with applicable requirements (including federal Occupational Safety and Health Administration regulation 29 CFR 1926.62 - *Lead Exposure in Construction*).

2.6 Utilities

The Property buildings were serviced by utilities at the time of the reconnaissance including electricity, natural gas, municipal water, and sanitary sewer service.

2.7 Waste Management and Chemical Handling

No significant wastes were observed being generated at the Property other than general refuse and small amounts of cleaning fluids and construction/renovation materials which were removed by private haulers, as needed.

2.8 Radon

Radon is a colorless, odorless gas most commonly produced by the natural radioactive decay of certain rocks. According to a New York State Department of Health database the average level of radon found in basements in Brooklyn is 2.13 picocuries/liter, below the USEPA recommended action level of 4.0 picocuries/liter.

3.0 ASBESTOS-CONTAINING MATERIALS (ACM)

Asbestos refers to a group of natural minerals that provide good fire resistance and insulation. Asbestos is also commonly found in vinyl flooring, plaster, sheetrock, joint compound, ceiling tiles, roofing materials, gaskets, mastics, caulks and other products. Materials containing more than one percent asbestos are considered asbestos-containing materials (ACM). ACM are classified as either friable (i.e., more readily release fibers, such as most spray-applied fireproofing) or non-friable (such as floor tiles).

The Property buildings were constructed in 1970; therefore, based on the age, they may contain ACMs. Buried structures and/or historical fill material could include ACM. Suspect ACM observed in accessible portions of the Property during the reconnaissance included: vinyl floor tiles and associated mastic, joint compound, tile grout and adhesive, gypsum board, suspended ceiling tiles, caulks, putties, brick and block mortar, and roofing materials in generally good condition. This reconnaissance did not constitute and cannot substitute for an asbestos survey, which includes comprehensive inspection and material sampling with laboratory testing. If encountered, ACMs should be managed in accordance with applicable requirements. Regulatory requirements for ACM (or suspect ACM until proven not to be ACM) include maintenance requirements and, prior to any renovation or demolition, inspection/sampling by a NYC-certified asbestos investigator to determine if the project will disturb ACM. Any such ACM (and any other ACM subsequently identified) must be removed prior to the renovation or demolition.

4.0 ADJACENT LAND USE

The Property was bounded to the north by retail uses along South 2nd Street; to the east by residential buildings; to the south by South 3rd Street, followed by a mixed use retail/residential building, and to the west by Kent Avenue, followed by Domino Park (a portion of the former Domino sugar refinery) and the East River (a tidal strait). The surrounding area was a mix of residential and commercial uses.

5.0 PROPERTY HISTORY AND RECORDS REVIEW

5.1 Prior Ownership and Usage

5.1.1 Historical Land Use maps

Historical maps were reviewed for indications of uses (or other evidence) suggesting hazardous materials generation, usage or disposal on or near the Property. Specifically, Sanborn Fire Insurance Maps from 1887, 1904, 1915, 1938, 1950, 1969, 1977, 1989, 1993 and 2007 were reviewed.

1887

The Property contained a cigar box factory and residences on the northern portion and a compound and plumbing supply storehouse on the southern portion.

The Property block contained stores, dwellings and some commercial and industrial uses, including a whiting factory and paint works on the central portion. Domino sugar refinery occupied blocks west and south of the Property, with numerous industrial

structures including kilns, mixing basins, filter houses and coal pockets, boilers and machine shops for the facility with associated piers along the East River.

1904

The Property contained structures associated with tin ware manufacturing and a stable with a carriage house at 307 Kent Avenue; and dwellings and stores at 305 Kent Avenue.

The surrounding area remained similar to the 1887 map, with numerous industrial uses, the former whiting factory and paint works on the Property block noted on the 1887 map was relabeled as a bung manufacturer and a shelf paper manufacturer. An additional paper manufacturer was shown on the north-central portion of the Property block.

1918-1935

The former stable showed on the 1904 map was labeled as a storage house; spraying booths were labeled on the southern portion of the Property in 1935 (307 Kent Avenue). Several former dwellings at 305 Kent Avenue were labeled as vacant.

The surrounding area remained primarily industrial, with additional sugar refinery structures on blocks north, west, and south of the Property including large syrup tanks on the south-adjacent block and a refinery warehouse with a garage on the north-adjacent block.

1947-1950

The 307 Kent Avenue facility remained similar to the 1935 map; 305 Kent Avenue contained a junkyard in 1950.

A gasoline tank was shown approximately 50 feet east of the Property, in the bung manufacturing facility. A broom factory was noted immediately north of the Property along South 2nd Street. A bottling works was noted on the eastern portion of the Property block. Vacant lots were shown in the surrounding area, including immediately north of the Property, on the eastern portion of the Property block in areas formerly containing commercial/residential uses, and on the south-adjacent block in areas formerly occupied by sugar refinery structures. A large structure containing 400,000 gallon capacity of fuel oil tanks was noted on the sugar refinery campus on the northwest-adjacent block.

1965

The 307 Kent Avenue Property remained similar to the 1950 map but was labeled as American Ball Bearing Co; 305 Kent Avenue contained a grocery warehouse.

A private garage with a gasoline tank was located on the eastern portion of the Property block. A printer replaced the former broom factory noted north of the Property in 1950. A truck parking lot was noted immediately east of 305 Kent Avenue.

1977-1985

The Property was redeveloped with unspecified one-story warehouses with a construction date of 1970 at both 305 and 307 Kent Avenue.

Additional vacant lots were noted immediately east of the Property. The remainder of

the surrounding area was similar in nature to the 1969 map.

1995-2007

The Property remained similar to the 1985 map but was labeled "NYCHA" (apparently associated with a meals-on-wheels program).

An iron works was noted on the central portion of the Property block. Some additional unspecified manufacturing and warehouse uses were noted on the Property block.

In summary, historical Sanborn maps indicated that the 307 Kent Avenue Property contained mainly commercial/industrial uses since 1887 including a cigar box factory, a compound and plumbing supply storehouse and a tin ware manufacturing facility between circa 1904 and 1950, and a ball bearing warehouse in 1965. The Property was redeveloped with the current structure by 1970 that was labeled as a general warehouse and subsequently "NYCHA" between circa 1995 and 2007. The 305 Kent Avenue Property contained various stores and dwellings since circa 1887 and a junkyard was noted on the 1950 map; the current structures were noted as constructed in 1970 and noted with warehouse usage through 2007.

The Property block contained a mixture of residential and industrial/automotive uses between circa 1904 and 2007, including a whiting manufacturer (later a bung manufacturer), garages and warehouses with gasoline tanks, iron, paper and bottling works, a truck parking lot, a broom factory (subsequently a printer) and miscellaneous manufacturing uses. The surrounding area contained mixture of predominately industrial uses, including the Domino sugar refinery on blocks north west and south of the Property.

Copies of the Historic Sanborn Maps are included in Appendix B.

5.1.2 Historical Aerial Photographs

Since historical fire insurance maps were available for the Property (and surrounding area) and these maps included information relating to land use, aerial photographs would, most likely, not provide additional useful information relevant to the potential for recognized environmental conditions or other environmental concerns. As such, aerial photographs were not reviewed.

5.1.3 Property Tax Files and Zoning Records

Based on information provided by Environmental Data Resource, Inc., the Property is zoned M3-1 (manufacturing) and the Department of Finance Building Classification is E1-Warehouse

5.1.4 Recorded Land Title Records

No title records were obtained for the Property.

5.1.5 Local Street Directories

A City Directory prepared by Environmental Data Resource, Inc. was reviewed as part of this Phase I ESA. The City Directory consisted of the names of businesses located on-site and in adjacent properties, compiled from city and reverse telephone directories at approximately five-year intervals from circa 1928 to 2014.

The 1928 through 1949 directories identified Kramer A Inc. Tin ware at the Property. The

1973 and 1976 directories identified Evans Enterprises Corp. and the 1985 directory identified Prime Packaging Co. at the Property. Residential listings were noted at 305 Kent Avenue in 1934; and a paper and restaurant supply corporation in 1965 and 1970. Residential, commercial and some interspersed industrial uses were noted for the surrounding area including Domino Foods Inc. at 316 Kent Avenue in 2010 and 2016; and Pan-Asia Printing and Distribution Co. at 295 Kent Avenue in 2000 and 2005. These uses are consistent with the findings of the historical land use map review summarized in Section 5.1.1

The directory search is provided as Appendix C.

5.2 Regulatory Review

EDR of Shelton, Connecticut, was contracted to obtain information regarding the regulatory status of the Property and the surrounding area. This information included records from databases maintained by the USEPA and New York State Department of Environmental Conservation (NYSDEC). AKRF reviewed these records to identify the use, generation, storage, treatment and/or disposal of hazardous material and chemicals, or releases of such materials which may impact the project site. All applicable regulatory databases meet ASTM guidelines requesting utilization of information within 90 days' receipt from the appropriate agency. Copies of the pertinent sections of the EDR report are included in Appendix D.

5.2.1 Federal

Federal ASTM standard records reviewed included: the National Priority List (NPL); Superfund Enterprise Management System (SEMS), including Superfund Enterprise Management System Archive (SEMS-ARCHIVE); Comprehensive Environmental Response, Compensation, and Liability Information System-No Further Remedial Action Planned (CERCLIS-NFRAP); Corrective Actions Report (CORRACTS); Resource Conservation and Recovery Information System (RCRIS); and Emergency Response Notification System (ERNS).

Federal ASTM supplemental records reviewed included: Toxic Chemical Release Inventory System (TRIS); Superfund Consent Decrees (CONSENT); Records of Decision (ROD); National Priority List Deletions (Delisted NPL); and United States Brownfields.

National Priority List (NPL)

The NPL is the USEPA's database of some of the most serious uncontrolled or abandoned hazardous waste sites identified for probable remedial action under the Superfund Program. These sites may constitute an immediate threat to human health and the environment. Due to the amount of public attention focused on NPL sites, they pose a significant risk of stigmatizing surrounding properties and potentially impacting property values.

No NPL sites were identified within a one-mile radius of the Property.

Superfund Enterprise Management System (SEMS), including Superfund Enterprise Management System Archive (SEMS-ARCHIVE)

The SEMS (formerly known as CERCLIS) list is a compilation of known and suspected uncontrolled or abandoned hazardous waste sites which are, or were, under investigation by USEPA but have not been elevated to the status of a Superfund (NPL) site. Former CERCLIS sites that have been granted the status of No Further Remedial Action Planned (NFRAP), currently known as Superfund Enterprise Management System Archive

(SEMS-ARCHIVE) sites, are also included in this database. The Property is not listed in the SEMS or SEMS-ARCHIVE database.

One SEMS facility was identified with a ½-mile radius of the Property. Based on distance from the Property and inferred groundwater flow direction, the listing would not be expected to have affected environmental conditions at the Property.

Corrective Actions Report (CORRACTS)

The CORRACTS database identifies hazardous waste handlers with RCRA corrective action activity.

One CORRACTS site was identified within a one-mile radius of the Property. Based on anticipated groundwater flow direction and facility type, it is not anticipated to have affected the Property subsurface.

Resource Conservation and Recovery Information System (RCRIS)

This database lists sites that have filed notification forms regarding hazardous waste activity, including: treatment, storage and disposal facilities (TSDs); conditionally exempt small quantity generators (CESQG), small quantity generators (SQG), and large quantity generators (LQG); and transporters regulated under RCRA.

One TSD facility was identified within a ½-mile radius of the Property. Additionally, 1 LQG, 2 CESQGs, and 1 SQG facilities were identified within a ⅛-mile radius of the Property.

Of these, the following facility has some potential to have affected area subsurface conditions based on listing details:

- Spectronics Electroplating Corp. listed at 66 South 2nd Street, approximately 200 feet east of the Property was listed as having generated waste streams including wastewater treatment sludges from electroplating in 1993 through 1999. Several violations were cited (some with unknown compliance statuses/unreported areas of violation).
- Domino Sugar Corp. located at 49 South 2nd Street, approximately 150 feet northeast of the Property was listed as having generated ignitable and corrosive wastes and lead waste in 2001. Several violations were cited (some with unknown compliance statuses/unreported areas of violation).

Based on their location and/or listing details, the remaining facilities are not as likely to have affected subsurface conditions at the Property.

Details of the listings are included in Appendix D.

Emergency Response Notification System (ERNS)

This federal database, compiled by the Emergency Response Notification System, records and stores information on certain reported releases of petroleum and other potentially hazardous substances.

No ERNS listings were identified at the Property.

Toxic Chemical Release Inventory System (TRIS)

The TRIS contains information reported by a variety of industries on their annual estimated releases of certain chemicals.

No TRIS sites were identified within a ⅛-mile radius of the Property.

Superfund Consent Decrees (CONSENT)

Superfund consent decrees are major legal settlements that establish responsibility and standards for cleanup at NPL (Superfund) sites. These decrees are periodically released by the United States District Courts after settlement by parties to litigation matters.

No CONSENT sites were identified within a one-mile radius of the Property.

Records of Decision (ROD)

ROD documents mandate permanent remedies at NPL sites, and contain technical and health information to aid in the cleanup.

No ROD sites were identified within a one-mile radius of the Property.

National Priority List Deletions (Delisted NPL)

This database described former NPL sites that are removed from the NPL list by the US EPA. The National Oil and Hazardous Substances Pollution Contingency Plan (NCP) establish the criteria used by the EPA to delist sites where no further federal response is needed.

No delisted NPL sites were identified within a one-mile radius of the Property.

US Brownfields

The US Brownfields program is for properties that report cleanups to the EPA and are served by Brownfields grant programs.

Nine US Brownfields sites were identified within a ½-mile radius of the Property. Based on location, inferred hydraulic relationship and/or regulatory status, these facilities are not anticipated to have affected the Property subsurface.

EDR US Historic Auto Station Listings

The EDR US Historic Auto Station database was researched to identify listings for the Property and within a ⅛-mile radius of the Property. This database lists properties that might include gas/filling station establishments based on EDR's search of select national business directories.

No historic auto stations were identified within a ⅛-mile radius of the Property.

Details of the listings are included in Appendix D.

5.2.1 State

The state records reviewed included the listings of hazardous material spills (SPILLS); Leaking Underground Storage Tanks (LTANKs); Chemical Bulk Storage (CBS); Solid Waste Facilities (SWF); Petroleum Bulk Storage (PBS); State Inactive Hazardous Waste Disposal Sites (SHWS); Hazardous Substance Waste Disposal Site Inventory (HSWDS); Major Oil Storage Facilities (MOSF); Environmental Restoration Program (ERP); Voluntary Cleanup Program (VCP); and New York Brownfield Cleanup Program (BCP).

New York State Spills Information Database (NY Spills)/Leaking Underground Storage Tanks (LTANKs)

This database includes releases reported to the NYSDEC, including tank test failures (for USTs only) and tank failures.

The Property address was not listed on the NY Spills database.

A total of 227 spills and 15 LTANKS were reported on surrounding properties within a ½-mile radius. Of these, one has some potential to have affected the Property based on listing details: Spill No. 0809044 was issued in November 2010 when petroleum contamination was identified during a soil boring investigation conducted at the Domino sugar refinery facility at 262-266 Kent Avenue (on the west-adjacent block). The spill file indicated that petroleum-contaminated soil was identified in localized areas at the facility (primarily in petroleum bulk storage areas). The file notes indicated that corrective actions were initiated including tank removals, and the spill was closed in December 2010. Additional closed spills were listed for the Domino facility, including incidental releases from the former fuel oil terminal on the northwest-adjacent block and several releases associated with equipment failure at the facility. Although these releases were reportedly contained and cleaned, undocumented spills at the Domino facility, including at the oil storage terminal may have affected area soil/groundwater conditions.

Based on listing details, including nature of the spills, distance from the Property, and/or inferred groundwater flow direction, these spill listings are not anticipated to have affected subsurface conditions at the Property.

Details from all spills are included in Appendix D.

Chemical Bulk Storage (CBS) Database

The New York CBS is a list of facilities that store regulated non-petroleum substances in aboveground tanks with capacities greater than 185 gallons and/or in underground tanks of any size.

One CBS facility was identified within a ⅛-mile radius of the Property. The former Domino sugar refinery site, listed at 49 South 2nd Street (north-adjacent block). The facility was listed as unregulated/closed and no tank information was provided.

Solid Waste Facilities/Landfill Sites (SWF/LF)

The SWF/LF database is a comprehensive listing of state permitted/recorded solid waste management facilities including certain landfills, incinerators, transfer stations, recycling centers, and other sites which manage solid waste.

Eight SWF/LF sites were identified within a ½-mile radius of the Property. Given the listing details including location, regulatory status and waste type, these sites are not anticipated to have affected environmental conditions at the Property.

Petroleum Bulk Storage (PBS) Database

This database lists facilities that registered having either aboveground or underground petroleum tanks with total storage exceeding 1,100 gallons. Facilities with more than 400,000 gallons appear on the Major Oil Storage Facilities (MOSF) database (see below).

The Property address was not listed in the PBS database. Three PBS facilities were identified within a ⅛-mile radius of the Property.

The listed PBS facilities would not be anticipated to have affected the Property subsurface due to details in the regulatory database including fuel type and/or distance from the Property. Details of all PBS listings are included in Appendix D.

State Inactive Hazardous Waste Disposal Site Registry (SHWS)

This program, also known as State Superfund, lists information regarding a variety of sites likely requiring cleanup.

Eleven SHWS sites were identified within a one-mile radius of the Property. Based on their location and/or listing details, these facilities are not likely to have affected subsurface conditions at the Property.

Details of the SHWS listing are included in Appendix D.

Hazardous Substance Waste Disposal Site Inventory (HSWDS)

The list includes any known or suspected hazardous substance waste disposal sites. Also included are sites delisted from the Registry of Inactive Hazardous Waste Disposal Sites and non-Registry sites that USEPA Preliminary Assessment (PA) reports or Site Investigation (SI) reports were prepared. Hazardous Substance Waste Disposal Sites are eligible to be Superfund sites.

One HSWDS sites was identified within a ½-mile radius of the Property. Based on location and listing details, the facility is not likely to have affected subsurface conditions at the Property

Major Oil Storage Facilities (MOSF) Database

These facilities have petroleum storage of 400,000 gallons or more.

One MOSF facility was reported within a ⅛-mile radius of the Property. The former Domino sugar refinery site, listed at 316 Kent Avenue (west-adjacent block) was listed as an MOSF. The facility was listed as unregulated/closed and no tank information was provided.

Environmental Restoration Program (ERP)

These sites (which are generally municipally-owned) are receiving New York State funding for site investigation and remediation. Some sites in this program have known contamination, whereas others have not had sufficient investigation to determine whether contamination is present.

No ERP sites were identified within a ½-mile radius of the Property.

Voluntary Cleanup Program (VCP)

The VCP is a NYSDEC program for investigation and remediation of (generally) privately-owned sites. Some sites in this program have known contamination, whereas others have not had sufficient investigation to determine whether-contamination is present.

Twenty-three VCP sites were identified within a ½ -mile radius of the Property. Based on location, inferred hydraulic relationship and/or regulatory status, these facilities are not anticipated to have affected the Property subsurface.

Brownfield Cleanup Program (BCP)

The BCP is a NYSDEC program is the successor to the VCP. Some sites have known contamination, whereas others have not had sufficient investigation to determine whether contamination is present.

Nine BCP sites were identified within a ½-mile radius of the Property. Based on location, inferred hydraulic relationship and/or regulatory status, these facilities are not anticipated to have affected the Property subsurface.

EDR NY Drycleaners Listings

The EDR NY Drycleaners Listings database was researched to identify listings for the Property and within a ⅛-mile radius of the Property. This database lists registered drycleaners in New York State.

No NY Drycleaner facilities were listed within a ⅛-mile radius of the Property.

5.2.2 Local Agency File Review

Electronic New York City Department of Buildings (NYCDOB) records for the Property were reviewed to determine whether there were any references to buildings, tanks or other structures, property usage or inspection reports that may have indicated the presence, past use, or release of hazardous substances, wastes or petroleum products within the Property.

The NYCDOB Building Information Systems (BIS) electronic data included a 1971 Certificate of Occupancy (C of O) for a one-story warehouse/office (on grade) at 307 Kent Avenue. A 2017 permit was filed for mechanical, plumbing and sprinkler work subsequent to change in use. No significant environmental concerns were identified by the file review. A 1956 C of O for 305 Kent Avenue identified a parking lot and a 1961 C of O identified a factory loading/unloading structure and a parking lot.

New York City Department of Environmental Protection (NYCDEP)

AKRF sent a FOIL request to the NYCDEP pertaining to environmental records. As of the date of this report, NYCDEP has not responded to the records request. If issues of potential concern are noted upon receipt of this information, an addendum to this report will be created to discuss relevant findings.

Department of City Planning

A search of NYC Environmental Quality Review Requirements (CEQR) data identified no E-Designation assignments for the Property.

5.2.3 Additional Environmental Record Sources

To enhance the search, ASTM requires that additional local records be reviewed (i.e., beyond those included as part of the standard database search or checked online) when, in judgment of the environmental professional, such records for the Property or any adjacent property would be reasonably ascertainable; and useful, accurate and complete in light of the objective of the records review. These records may include:

- Local Brownfields Lists
- Local Lists of Landfill/solid waste disposal sites
- Local Lists of Hazardous Waste/Contaminated Sites
- Local Lists of Registered Tanks
- Local Land Records (for activity use limitations)
- Records of emergency release reports

- Records of contaminated public wells

Sources for these records include:

- Department of Health/Environmental Division
- Fire Department
- Building Permit/Inspection Department
- Local/Regional Pollution Control Agency
- Local/Regional Water Quality Agency
- Local Electric Utility (for PCB records)

In addition to the Local Agency File Review, AKRF sent a FOIL request to the NYSDEC to determine whether pertinent environmental records for the Property could be obtained for further review. NYSDEC responded to the records request indicating that no records were located responsive to the information request. If issues of potential concern are noted upon receipt of this information, an addendum to this report will be created to discuss relevant findings.

In AKRF's judgment, a search of other additional local records meeting the ASTM criteria is not warranted for the Property.

6.0 USER-PROVIDED INFORMATION

In preparing this Phase I ESA, AKRF requested that the User of the report provide any pertinent information regarding the Property, specifically:

- Whether any *environmental liens* or *activity and land use limitations (AULs)* are in place or filed or recorded against the Property?
- Whether they had any specialized knowledge or experience related to the Property or nearby properties (e.g., specialized knowledge of any chemicals used on-site)?
- Whether the (anticipated) purchase price reflects that the Property is or could be contaminated?
- Whether they were aware of commonly known or reasonably ascertainable information about environmental conditions of the Property?
- Whether they were aware of any obvious indicators of contamination at the Property?
- Whether they were aware of any pending, threatened, ongoing or past litigation/enforcement action/consent order/notice of violation related to hazardous substances or petroleum products?

The Phase I ESA was conducted to provide preliminary environmental information as part of due diligence associated with potential redevelopment. To the extent that pertinent additional information was provided, it has been summarized elsewhere in this report.

7.0 PREVIOUS STUDIES

AKRF was not provided with any previous reports.

8.0 LIMITATIONS AND DATA GAPS

This assessment met the requirements of the American Society for Testing and Materials (ASTM) as established by ASTM Standard E1527-13 at the time it was performed, with the following limitations:

- Results of this investigation are valid as of the dates on which the investigation was performed.
- Access was unavailable to the 305 Kent Avenue building, the building was only viewed from public right-of-ways.
- Interviews and user provided information were limited to those discussed in Section 6.0. To the extent that interviews were not conducted with the list of interviewees cited in the ASTM Standard (past and present owners, operators, and occupants of the Property and local government officials), AKRF does not believe that this represents a significant data gap likely to result in additional or significantly changed recognized environmental conditions or conclusions.
- The Property area history was not conducted in five-year intervals. However, sufficient information about the history of the site and surrounding area could be obtained from the available historical Sanborn maps, NYCDOB records, and interviews, and this data gap is not likely to alter the conclusions of this report.
- Agency File Reviews for the Property and adjacent properties consisted of a review of standard databases and electronic records maintained by pertinent departments and agencies (summarized in Section 5.2), and FOIL requests submitted to NYSDEC and NYCDEP. AKRF believes that this file review was sufficient in determining the potential for recognized environmental conditions or other environmental concerns at the Property and additional reviews beyond this are not warranted and would not likely change the conclusions of this assessment.

9.0 FINDINGS

A summary of the assessment findings is presented as follows:

Recognized Environmental Conditions (RECs):

- Historical Sanborn maps and City Directories identified prior on-site industrial/automotive uses between circa 1904 and 1985 with potential to have affected the Property subsurface, including a tin ware manufacturing facility and a ball bearing manufacturing warehouse at 307 Kent Avenue; and a junkyard at 305 Kent Avenue.
- Historical Sanborn maps and City Directories identified nearby industrial/automotive uses between circa 1904 and 2007, including a "whiting manufacturer" (subsequently a "bung manufacturer"), garages and warehouses with gasoline tanks, iron, paper and bottling works, a truck parking lot, a broom factory (subsequently a printer) and miscellaneous manufacturing uses elsewhere on the Property block. The surrounding area contained a mixture of predominately industrial uses, including the Domino sugar refinery (this facility is also listed in the regulatory database information for petroleum/chemical storage and numerous spills) on blocks north, west and south of the Property.
- The regulatory database information identified a generator of electroplating hazardous wastes approximately 200 feet east of the Property.

Environmental Concerns:

- The subsurface could include buried debris from former on-site structures, unidentified underground storage tanks (USTs) and/or historical fill of unknown origin.
- Based on the age of the buildings, asbestos-containing materials (ACMs), lead-based paint (LBP) and/or polychlorinated biphenyls (PCBs) may be present within building components.

10.0 SIGNATURE PAGE

We declare that, to the best of our professional knowledge and belief, we meet the definition of Environmental Professional as defined in §312.10 of 40 CFR 312.

We have the specific qualifications based on education, training, and experience to assess a property of the nature, history, and setting of the Property for which the assessment was performed. We have performed all the appropriate inquiries in conformance with standards and practices set forth in 40 CFR Part 312.

Sincerely,

AKRF, Inc.

Marcus Simons
Senior Vice President

Neoma Chefalo
Senior Environmental Scientist

11.0 QUALIFICATIONS

The purpose of this assessment was to convey a professional opinion about the potential presence or absence of contamination, or possible sources of contamination on the Property, and to identify existing and/or potential environmental issues associated with the Property including *Recognized Environmental Conditions* as defined in ASTM Standard E1527-13, *Standard Practice for Environmental Site Assessments: Phase I Environmental Site Assessment Practice*.

The assessment was performed in accordance with customary principles and practices in the environmental consulting industry, and in accordance with the above-referenced ASTM Standard, except as noted otherwise in Section 8.0. It should only be used as a guide in determining the possible presence or absence of hazardous materials on the Property at the time of the reconnaissance, as it is based upon the review of readily available records relating to both the Property and the surrounding area, as well as a visual reconnaissance of current conditions.

This Phase I Assessment is not, and should not be construed as, a guarantee, warranty, or certification of the presence or absence of hazardous substances, which can be made only with testing, and contains no formal plans or recommendations to rectify or remediate the presence of any hazardous substances which may be subject to regulatory approval. This report is not a regulatory compliance audit.

This report is based on services performed by AKRF, Inc. professional staff and observation of the Property and its surroundings. We represent that observations made in this assessment are accurate to the best of our knowledge, and that no findings or observations concerning the potential presence of hazardous substances have been withheld or amended. The research and reconnaissance have been carried to a level that meets accepted industry and professional standards. Nevertheless, AKRF and the undersigned shall have no liability or obligation to any party other than 307 Kent Associates and their successors or assignees, and AKRF's obligations and liabilities to the above, their successors or assignees is limited to fraudulent statements made, or grossly negligent or willful acts or omissions.

12.0 REFERENCES

1. Environmental Data Resource, Inc., 307 Kent Avenue, Brooklyn, New York, Regulatory Radius Search, March 2019.
2. Environmental Data Resources, Inc., 307 Kent Avenue, Brooklyn, New York, City Directory Abstract, March 2019.
3. Sanborn Insurance Maps dated 1887, 1904, 1915, 1938, 1950, 1969, 1977, 1989, 1993 and 2007.
4. U.S. Geological Survey; *Brooklyn, NY Quadrangle*, 7.5 minute Series (Topographic), Scale 1:24,000; 2010.
5. New York State Department of Health: Office of Public Health - Environmental Radiation Section, Basement Radon Screening Data, January 2016.
6. New York City Department of Buildings, Building Information Search Online (http://a810-bisweb.nyc.gov/bisweb).

FIGURES

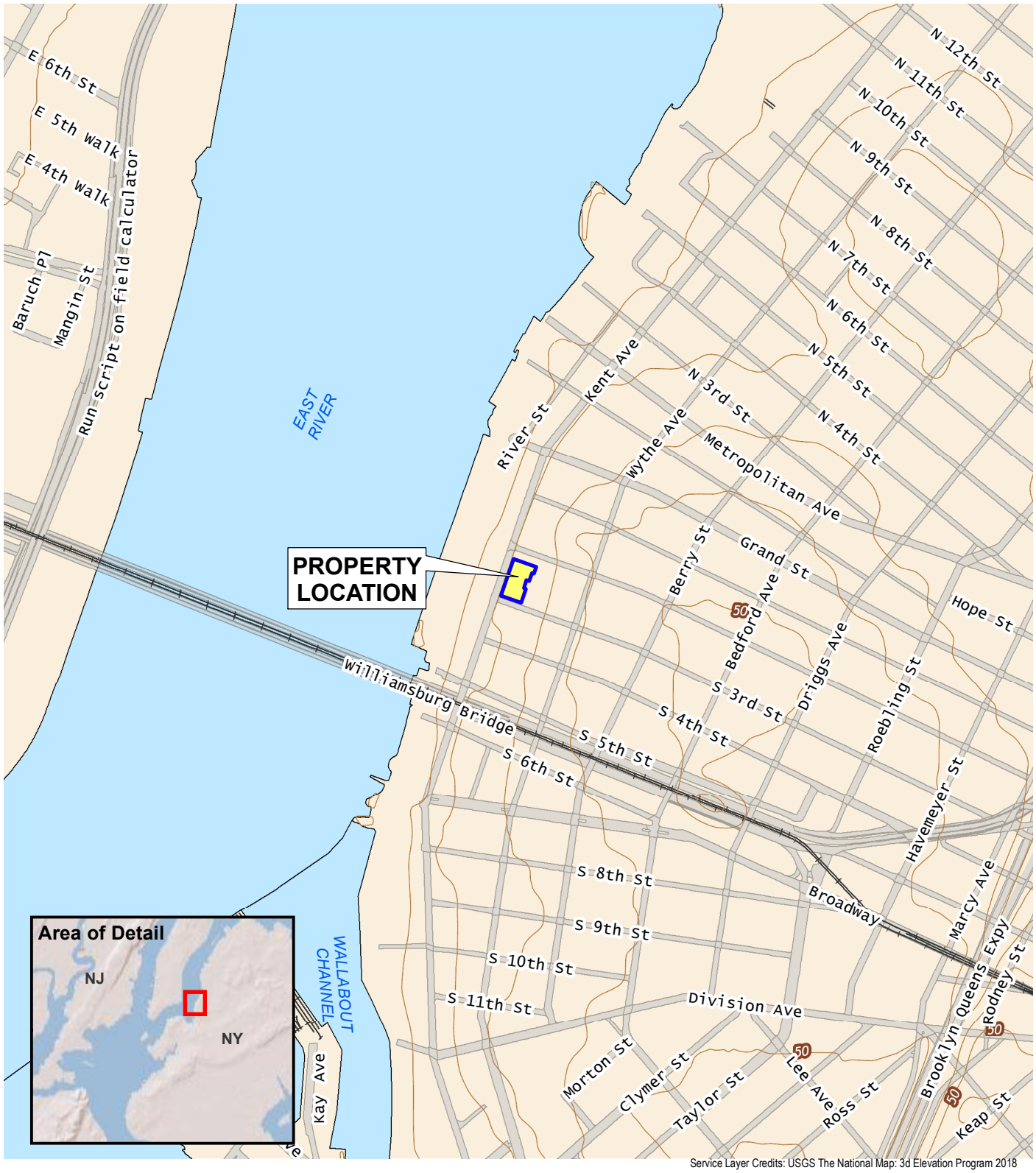

©2019 AKRF W:\Projects\12046 - 307 KENT AVENUE\Technical\GIS and Graphics\hazmat\12046 Fig 1 property loc map.mxd 4/2/2019 2:08:55 PM iszalus

AKRF

440 Park Avenue South, New York, NY 10016

307 Kent Avenue
Brooklyn, New York

PROPERTY LOCATION

DATE
4/2/2019

PROJECT NO.
12046

FIGURE
1

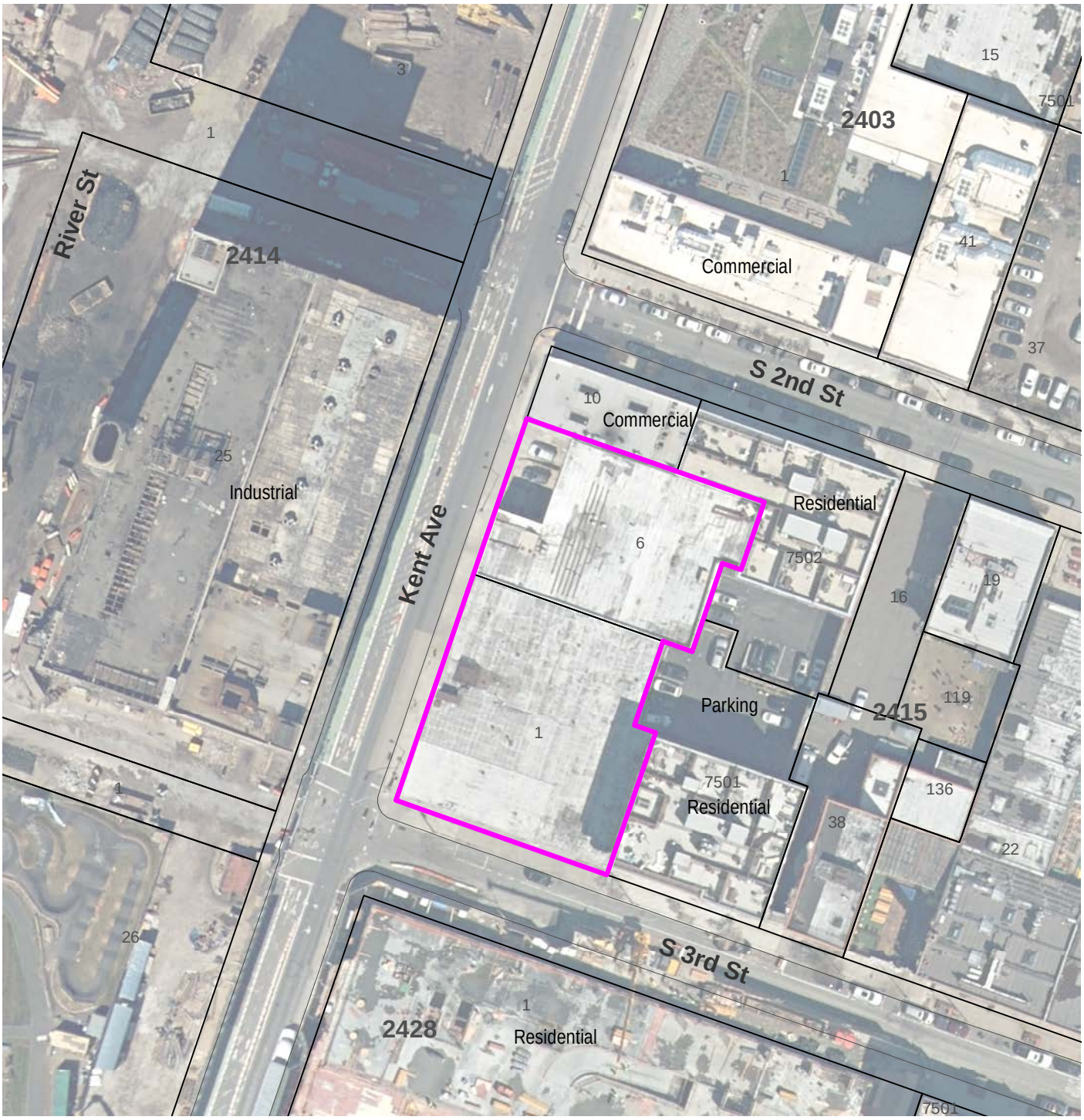

Aerial Source:
2018 New York State ITS GIS Orthoimagery

Map Source:
NYCDCP (NYC Dept. of City Planning) GIS database

LEGEND

- PROPERTY BOUNDARY
- 1 — LOT BOUNDARY AND TAX LOT NUMBER
- 2145 — BLOCK NUMBER

0 80 160
SCALE IN FEET

AKRF
440 Park Avenue South, New York, NY 10016

307 Kent Avenue
Brooklyn, New York

PROPERTY DETAIL

DATE
4/2/2019

PROJECT NO.
12046

FIGURE
2

©2019 AKRF W:\Projects\12046 - 307 KENT AVENUE\Technical\GIS and Graphics\hazmat\12046 Fig 2 Property Detail.mxd 4/2/2019 2:09:14 PM jszalus

APPENDIX A

PHOTOGRAPHIC DOCUMENTATION



Photograph 1: Southern façade of 307 Kent Avenue.



Photograph 2: First floor interior event space within 307 Kent Avenue.



Photograph 3: Storage of miscellaneous supplies within the first floor of 307 Kent Avenue.



Photograph 4: Slop sink and cleaning supplies on the first floor in 307 Kent Avenue.



Photograph 5: Lofted office space on the mezzanine level of 307 Kent Avenue.



Photograph 6: Bay doors along the western side of 307 Kent Avenue.



Photograph 7: Former Domino sugar refinery on the west-adjacent block.

APPENDIX B

HISTORICAL SANBORN MAPS

307 Kent Avenue

307 Kent Avenue

Brooklyn, NY 11249

Inquiry Number: 5595191.3

March 20, 2019

Certified Sanborn® Map Report

6 Armstrong Road, 4th floor
Shelton, CT 06484 Toll
Free: 800.352.0050
www.edrnet.com

Certified Sanborn® Map Report 03/20/19

Site Name: Client Name:

307 Kent Avenue AKRF, Inc.
307 Kent Avenue 440 Park Avenue, South 7th Floor
Brooklyn, NY 11249 New York, NY 10016
EDR Inquiry # 5595191.3 Contact: Neoma Chefalo

The Sanborn Library has been searched by EDR and maps covering the target property location as provided by AKRF, Inc. were identified for the years listed below. The Sanborn Library is the largest, most complete collection of fire insurance maps. The collection includes maps from Sanborn, Bromley, Perris & Browne, Hopkins, Barlow, and others. Only Environmental Data Resources Inc. (EDR) is authorized to grant rights for commercial reproduction of maps by the Sanborn Library LLC, the copyright holder for the collection. Results can be authenticated by visiting www.edrnet.com/sanborn.

The Sanborn Library is continually enhanced with newly identified map archives. This report accesses all maps in the collection as of the day this report was generated.

Certified Sanborn Results:

Certification # 6824-4BDA-AB11
PO # 12046
Project 307 Kent Avenue

Maps Provided:

2007	1995	1982	1935
2006	1993	1981	1928
2005	1992	1980	1922
2004	1991	1979	1918
2003	1989	1977	1904
2002	1987	1965	1887
2001	1986	1950	
1996	1984	1947	

Sanborn® Library search results
Certification #: 6824-4BDA-AB11

The Sanborn Library includes more than 1.2 million fire insurance maps from Sanborn, Bromley, Perris & Browne, Hopkins, Barlow and others which track historical property usage in approximately 12,000 American cities and towns. Collections searched:

- ☑ Library of Congress
- ☑ University Publications of America
- ☑ EDR Private Collection

The Sanborn Library LLC Since 1866TM

Limited Permission To Make Copies

AKRF, Inc. (the client) is permitted to make up to FIVE photocopies of this Sanborn Map transmittal and each fire insurance map accompanying this report solely for the limited use of its customer. No one other than the client is authorized to make copies. Upon request made directly to an EDR Account Executive, the client may be permitted to make a limited number of additional photocopies. This permission is conditioned upon compliance by the client, its customer and their agents with EDR's copyright policy; a copy of which is available upon request.

Disclaimer - Copyright and Trademark Notice

This Report contains certain information obtained from a variety of public and other sources reasonably available to Environmental Data Resources, Inc. It cannot be concluded from this Report that coverage information for the target and surrounding properties does not exist from other sources. NO WARRANTY EXPRESSED OR IMPLIED, IS MADE WHATSOEVER IN CONNECTION WITH THIS REPORT. ENVIRONMENTAL DATA RESOURCES, INC. SPECIFICALLY DISCLAIMS THE MAKING OF ANY SUCH WARRANTIES, INCLUDING WITHOUT LIMITATION, MERCHANTABILITY OR FITNESS FOR A PARTICULAR USE OR PURPOSE. ALL RISK IS ASSUMED BY THE USER. IN NO EVENT SHALL ENVIRONMENTAL DATA RESOURCES, INC. BE LIABLE TO ANYONE, WHETHER ARISING OUT OF ERRORS OR OMISSIONS, NEGLIGENCE, ACCIDENT OR ANY OTHER CAUSE, FOR ANY LOSS OF DAMAGE, INCLUDING, WITHOUT LIMITATION, SPECIAL, INCIDENTAL, CONSEQUENTIAL, OR EXEMPLARY DAMAGES. ANY LIABILITY ON THE PART OF ENVIRONMENTAL DATA RESOURCES, INC. IS STRICTLY LIMITED TO A REFUND OF THE AMOUNT PAID FOR THIS REPORT. Purchaser accepts this Report 'AS IS'. Any analyses, estimates, ratings, environmental risk levels or risk codes provided in this Report are provided for illustrative purposes only, and are not intended to provide, nor should they be interpreted as providing any facts regarding, or prediction or forecast of, any environmental risk for any property. Only a Phase I Environmental Site Assessment performed by an environmental professional can provide information regarding the environmental risk for any property. Additionally, the information provided in this Report is not to be construed as legal advice.

Copyright 2019 by Environmental Data Resources, Inc. All rights reserved. Reproduction in any media or format, in whole or in part, of any report or map of Environmental Data Resources, Inc., or its affiliates, is prohibited without prior written permission.

EDR and its logos (including Sanborn and Sanborn Map) are trademarks of Environmental Data Resources, Inc. or its affiliates. All other trademarks used herein are the property of their respective owners.

Sanborn Sheet Key

This Certified Sanborn Map Report is based upon the following Sanborn Fire Insurance map sheets.

2007 Source Sheets



Volume 3, Sheet 7
2007



Volume 3, Sheet 8
2007

2006 Source Sheets



Volume 3, Sheet 7
2006



Volume 3, Sheet 8
2006

2005 Source Sheets



Volume 3, Sheet 7
2005

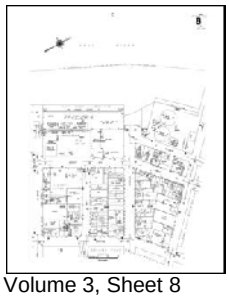

Volume 3, Sheet 8
2005

2004 Source Sheets



Volume 3, Sheet 7
2004



Volume 3, Sheet 8
2004

Sanborn Sheet Key

This Certified Sanborn Map Report is based upon the following Sanborn Fire Insurance map sheets.

2003 Source Sheets



Volume 3, Sheet 7
2003



Volume 3, Sheet 8
2003

2002 Source Sheets



Volume 3, Sheet 7
2002



Volume 3, Sheet 8
2002

2001 Source Sheets



Volume 3, Sheet 7
2001

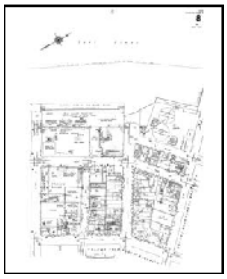

Volume 3, Sheet 8
2001

1996 Source Sheets



Volume 3, Sheet 7
1996



Volume 3, Sheet 8
1996

5595191 3

Sanborn Sheet Key

This Certified Sanborn Map Report is based upon the following Sanborn Fire Insurance map sheets.

1995 Source Sheets



Volume 3, Sheet 7
1995



Volume 3, Sheet 8
1995

1993 Source Sheets

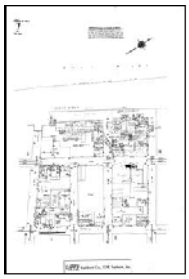

Volume 3, Sheet 7
1993



Volume 3, Sheet 8
1993

1992 Source Sheets



Volume 3, Sheet 7
1992



Volume 3, Sheet 8
1992

1991 Source Sheets



Volume 3, Sheet 7
1991



Volume 3, Sheet 8
1991

5595191 3

Sanborn Sheet Key

This Certified Sanborn Map Report is based upon the following Sanborn Fire Insurance map sheets.

1989 Source Sheets

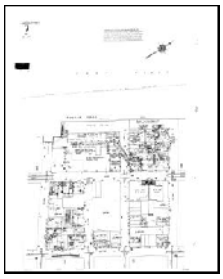

Volume 3, Sheet 7
1989

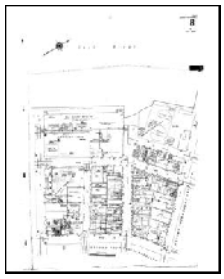

Volume 3, Sheet 8
1989

1987 Source Sheets



Volume 3, Sheet 7
1987



Volume 3, Sheet 8
1987



Volume 3, Sheet 9
1987

1986 Source Sheets



Volume 3, Sheet 7
1986



Volume 3, Sheet 8
1986

1984 Source Sheets



Volume 3, Sheet 8
1984

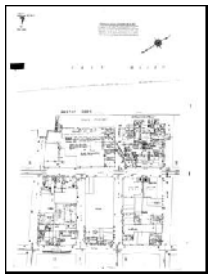

Volume 3, Sheet 7
1984

5595191 3

Sanborn Sheet Key

This Certified Sanborn Map Report is based upon the following Sanborn Fire Insurance map sheets.

1982 Source Sheets


Volume 3, Sheet 7
1982


Volume 3, Sheet 8
1982

1981 Source Sheets


Volume 3, Sheet 7
1981


Volume 3, Sheet 8
1981

1980 Source Sheets


Volume 3, Sheet 7
1980


Volume 3, Sheet 8
1980

1979 Source Sheets


Volume 3, Sheet 7
1979


Volume 3, Sheet 8
1979

5595191 3

Sanborn Sheet Key

This Certified Sanborn Map Report is based upon the following Sanborn Fire Insurance map sheets.

1977 Source Sheets



Volume 3, Sheet 7
1977



Volume 3, Sheet 8
1977

1965 Source Sheets



Volume 3, Sheet 7
1965



Volume 3, Sheet 8
1965

1950 Source Sheets



Volume 3, Sheet 7
1950



Volume 3, Sheet 8
1950

1947 Source Sheets

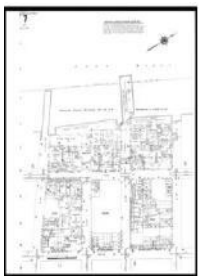

Volume 3, Sheet 7
1947



Volume 3, Sheet 8
1947

5595191 3

Sanborn Sheet Key

This Certified Sanborn Map Report is based upon the following Sanborn Fire Insurance map sheets.

1935 Source Sheets



Volume 3, Sheet 7
1935



Volume 3, Sheet 8
1935

1928 Source Sheets



Volume Pier Maps, Sheet 42
1928

1922 Source Sheets

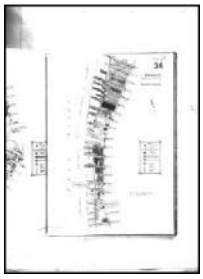

Volume Pier Maps, Sheet 34
1922

1918 Source Sheets

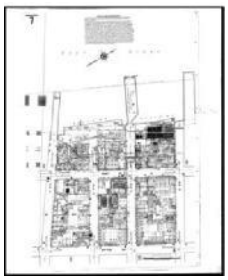

Volume 3, Sheet 7
1918

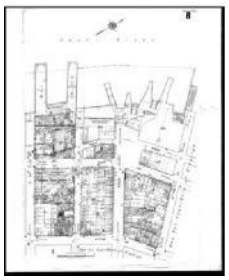

Volume 3, Sheet 8
1918

Sanborn Sheet Key

This Certified Sanborn Map Report is based upon the following Sanborn Fire Insurance map sheets.

1904 Source Sheets



Volume 3, Sheet 7
1904



Volume 3, Sheet 8
1904

1887 Source Sheets



Volume 3, Sheet 59
1887



Volume 3, Sheet 59
1887



The certified Sanborn Library search results in this report can be authenticated by visiting www.edrnet.com/sanborn and entering the certification number. Only Environmental Data Resources Inc. (EDR) is authorized to grant rights for commercial reproduction of maps by The Sanborn Library LLC, the copyright holder for the collection.

Site Name: 307 Kent Avenue
Address: 307 Kent Avenue
City, ST, ZIP: Brooklyn, NY 11249
Client: AKRF, Inc.
EDR Inquiry: 5595191.3
Order Date: 03/20/2019
Certification #6824-4BDA-AB11

Copyright 2007

This Certified Sanborn Map combines the following sheets.
Outlined areas indicate map sheets within the collection. 0 Feet 150 300 600



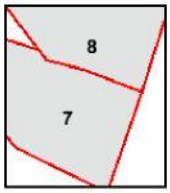

Volume 3, Sheet 8
Volume 3, Sheet 7

N

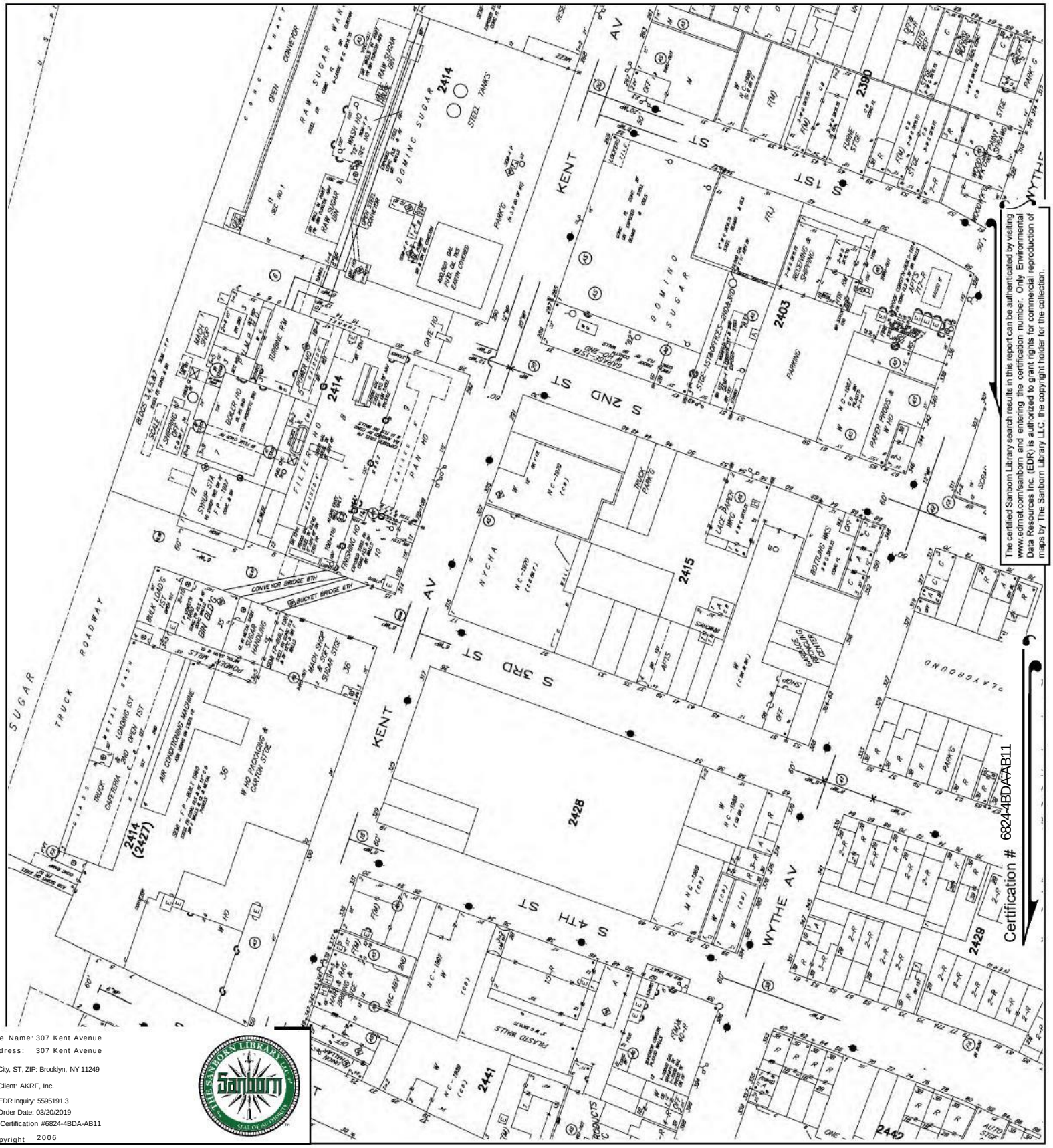

The certified Sanborn Library search results in this report can be authenticated by visiting www.edrnet.com/sanborn and entering the certification number. Only Environmental Data Resources Inc. (EDR) is authorized to grant rights for commercial reproduction of maps by The Sanborn Library LLC, the copyright holder for the collection.

Site Name: 307 Kent Avenue
Address: 307 Kent Avenue
City, ST, ZIP: Brooklyn, NY 11249
Client: AKRF, Inc.
EDR Inquiry: 5595191.3
Order Date: 03/20/2019
Certification #6824-4BDA-AB11

Copyright 2006

This Certified Sanborn Map combines the following sheets.
Outlined areas indicate map sheets within the collection. 0 Feet 150 300 600



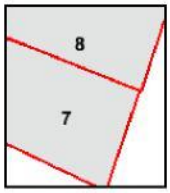

Volume 3, Sheet 8
Volume 3, Sheet 7

N

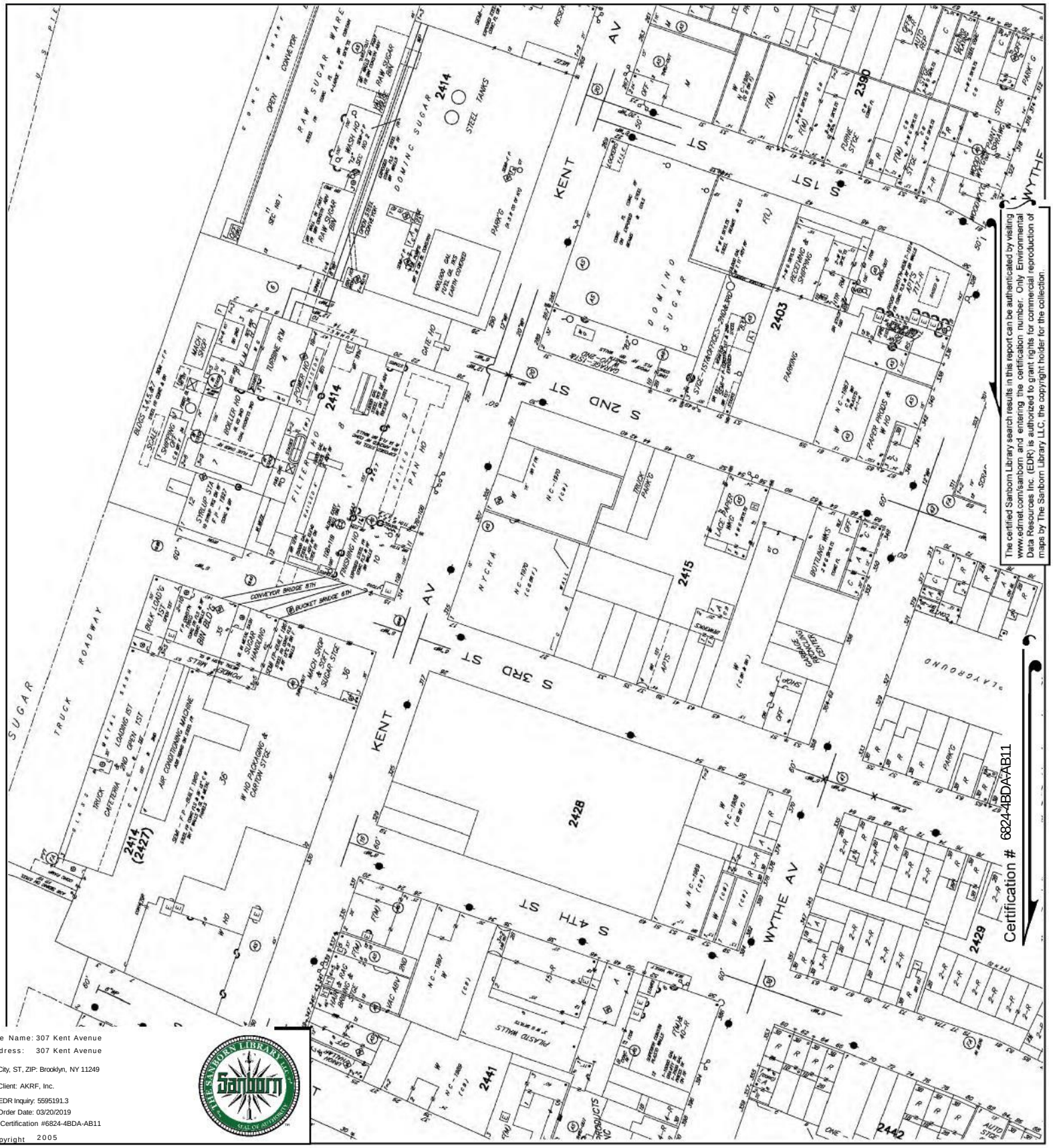

Site Name: 307 Kent Avenue
Address: 307 Kent Avenue
City, ST, ZIP: Brooklyn, NY 11249
Client: AKRF, Inc.
EDR Inquiry: 5595191.3
Order Date: 03/20/2019
Certification #6824-4BDA-AB11

Copyright 2005

This Certified Sanborn Map combines the following sheets.
Outlined areas indicate map sheets within the collection. 0 Feet 150 300 600



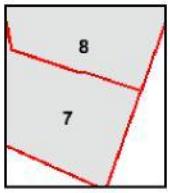

Volume 3, Sheet 8
Volume 3, Sheet 7

N



Site Name: 307 Kent Avenue
Address: 307 Kent Avenue
City, ST, ZIP: Brooklyn, NY 11249
Client: AKRF, Inc.
EDR Inquiry: 5595191.3
Order Date: 03/20/2019
Certification #6824-4BDA-AB11

Copyright 2004

This Certified Sanborn Map combines the following sheets.
Outlined areas indicate map sheets within the collection. 0 Feet 150 300 600



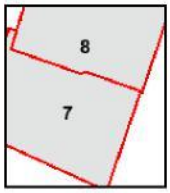

Volume 3, Sheet 8
Volume 3, Sheet 7

N



The certified Sanborn Library search results in this report can be authenticated by visiting www.edrnet.com/sanborn and entering the certification number. Only Environmental Data Resources Inc. (EDR) is authorized to grant rights for commercial reproduction of maps by The Sanborn Library LLC, the copyright holder for the collection.

Site Name: 307 Kent Avenue
Address: 307 Kent Avenue
City, ST, ZIP: Brooklyn, NY 11249
Client: AKRF, Inc.
EDR Inquiry: 5595191.3
Order Date: 03/20/2019
Certification #6824-4BDA-AB11

Copyright 2003

This Certified Sanborn Map combines the following sheets.
Outlined areas indicate map sheets within the collection. 0 Feet 150 300 600



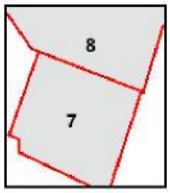

Volume 3, Sheet 8
Volume 3, Sheet 7

N



The certified Sanborn Library search results in this report can be authenticated by visiting www.edrnet.com/sanborn and entering the certification number. Only Environmental Data Resources Inc. (EDR) is authorized to grant rights for commercial reproduction of maps by The Sanborn Library LLC, the copyright holder for the collection.

Site Name: 307 Kent Avenue
Address: 307 Kent Avenue
City, ST, ZIP: Brooklyn, NY 11249
Client: AKRF, Inc.
EDR Inquiry: 5595191.3
Order Date: 03/20/2019
Certification #6824-4BDA-AB11

Copyright 2002

This Certified Sanborn Map combines the following sheets.
Outlined areas indicate map sheets within the collection. 0 Feet 150 300 600



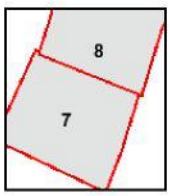

Volume 3, Sheet 8
Volume 3, Sheet 7

N



The certified Sanborn Library search results in this report can be authenticated by visiting www.edrnet.com/sanborn and entering the certification number. Only Environmental Data Resources Inc. (EDR) is authorized to grant rights for commercial reproduction of maps by The Sanborn Library LLC, the copyright holder for the collection.

Site Name: 307 Kent Avenue
Address: 307 Kent Avenue
City, ST, ZIP: Brooklyn, NY 11249
Client: AKRF, Inc.
EDR Inquiry: 5595191.3
Order Date: 03/20/2019
Certification #6824-4BDA-AB11

Copyright 2001

This Certified Sanborn Map combines the following sheets.
Outlined areas indicate map sheets within the collection. 0 Feet 150 300 600



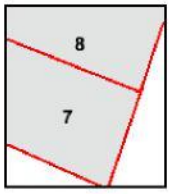

Volume 3, Sheet 8
Volume 3, Sheet 7

N



The certified Sanborn Library search results in this report can be authenticated by visiting www.edrnet.com/sanborn and entering the certification number. Only Environmental Data Resources Inc. (EDR) is authorized to grant rights for commercial reproduction of maps by The Sanborn Library LLC, the copyright holder for the collection.

Site Name: 307 Kent Avenue
Address: 307 Kent Avenue
City, ST, ZIP: Brooklyn, NY 11249
Client: AKRF, Inc.
EDR Inquiry: 5595191.3
Order Date: 03/20/2019
Certification #6824-4BDA-AB11

Copyright 1996

This Certified Sanborn Map combines the following sheets.
Outlined areas indicate map sheets within the collection. 0 Feet 150 300 600



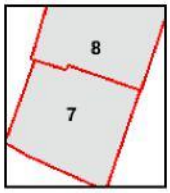

Volume 3, Sheet 8
Volume 3, Sheet 7

N



The certified Sanborn Library search results in this report can be authenticated by visiting www.edrnet.com/sanborn and entering the certification number. Only Environmental Data Resources Inc. (EDR) is authorized to grant rights for commercial reproduction of maps by The Sanborn Library LLC, the copyright holder for the collection.

Site Name: 307 Kent Avenue
Address: 307 Kent Avenue
City, ST, ZIP: Brooklyn, NY 11249
Client: AKRF, Inc.
EDR Inquiry: 5595191.3
Order Date: 03/20/2019
Certification #6824-4BDA-AB11

Copyright 1995

This Certified Sanborn Map combines the following sheets.
Outlined areas indicate map sheets within the collection. 0 Feet 150 300 600



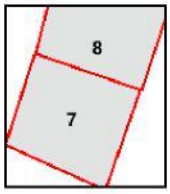

Volume 3, Sheet 8
Volume 3, Sheet 7

N



The certified Sanborn Library search results in this report can be authenticated by visiting www.edrnet.com/sanborn and entering the certification number. Only Environmental Data Resources Inc. (EDR) is authorized to grant rights for commercial reproduction of maps by The Sanborn Library LLC, the copyright holder for the collection.

Site Name: 307 Kent Avenue
Address: 307 Kent Avenue
City, ST, ZIP: Brooklyn, NY 11249
Client: AKRF, Inc.
EDR Inquiry: 5595191.3
Order Date: 03/20/2019
Certification #6824-4BDA-AB11

Copyright 1993

This Certified Sanborn Map combines the following sheets.
Outlined areas indicate map sheets within the collection. 0 Feet 150 300 600



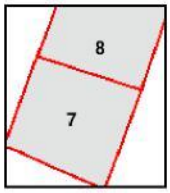

Volume 3, Sheet 8
Volume 3, Sheet 7

N



The certified Sanborn Library search results in this report can be authenticated by visiting www.edrnet.com/sanborn and entering the certification number. Only Environmental Data Resources Inc. (EDR) is authorized to grant rights for commercial reproduction of maps by The Sanborn Library LLC, the copyright holder for the collection.

Site Name: 307 Kent Avenue
Address: 307 Kent Avenue
City, ST, ZIP: Brooklyn, NY 11249
Client: AKRF, Inc.
EDR Inquiry: 5595191.3
Order Date: 03/20/2019
Certification #6824-4BDA-AB11

Copyright 1992

This Certified Sanborn Map combines the following sheets.
Outlined areas indicate map sheets within the collection. 0 Feet 150 300 600



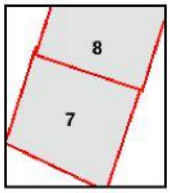

Volume 3, Sheet 8
Volume 3, Sheet 7

N



The certified Sanborn Library search results in this report can be authenticated by visiting www.edrnet.com/sanborn and entering the certification number. Only Environmental Data Resources Inc. (EDR) is authorized to grant rights for commercial reproduction of maps by The Sanborn Library LLC, the copyright holder for the collection.

Site Name: 307 Kent Avenue
Address: 307 Kent Avenue
City, ST, ZIP: Brooklyn, NY 11249
Client: AKRF, Inc.
EDR Inquiry: 5595191.3
Order Date: 03/20/2019
Certification #6824-4BDA-AB11
Copyright 1991

This Certified Sanborn Map combines the following sheets.
Outlined areas indicate map sheets within the collection. 0 Feet 150 300 600



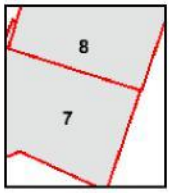

Volume 3, Sheet 8
Volume 3, Sheet 7

N

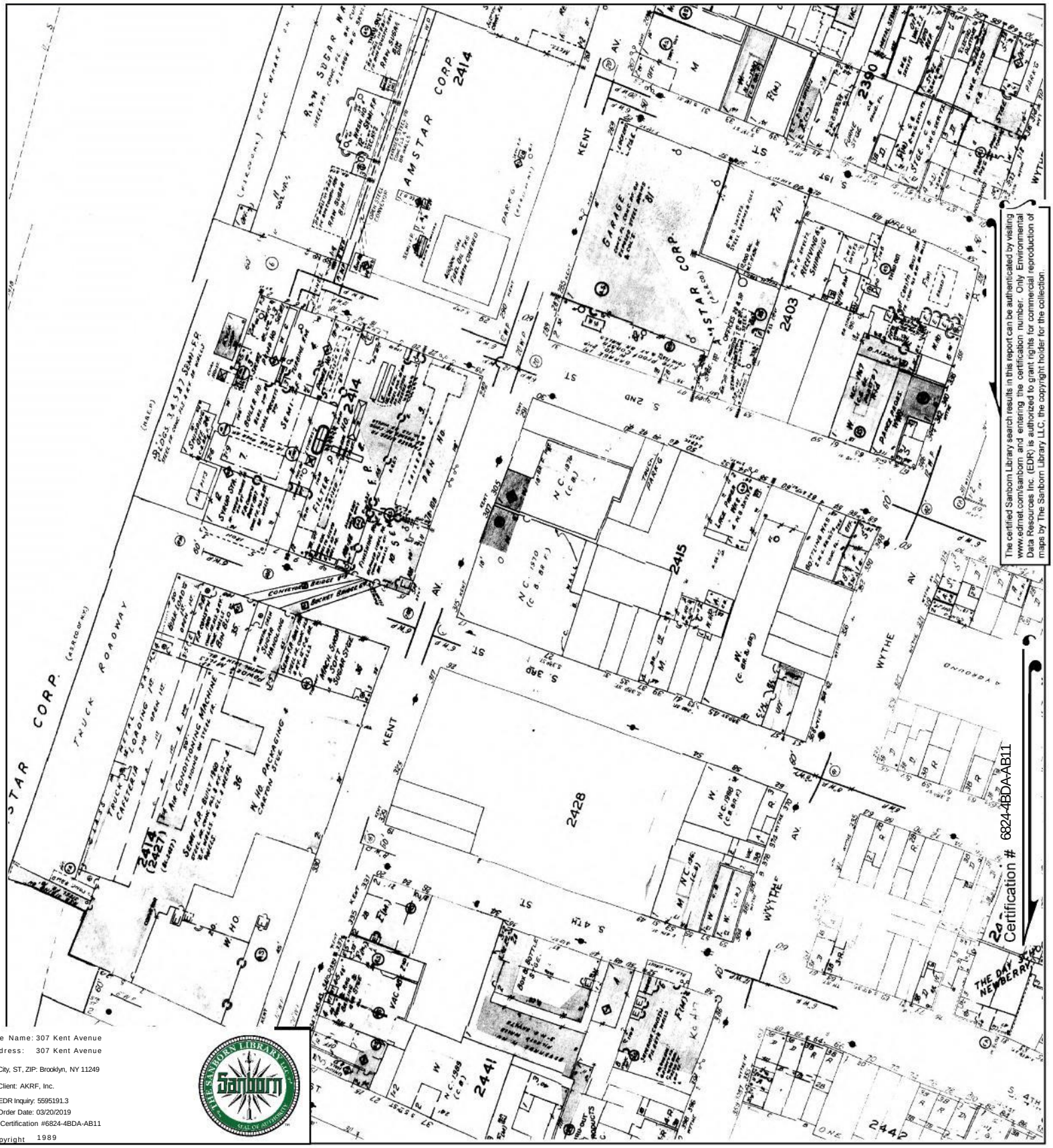

Site Name: 307 Kent Avenue
Address: 307 Kent Avenue
City, ST, ZIP: Brooklyn, NY 11249
Client: AKRF, Inc.
EDR Inquiry: 5595191.3
Order Date: 03/20/2019
Certification #6824-4BDA-AB11

Copyright 1989

This Certified Sanborn Map combines the following sheets.
Outlined areas indicate map sheets within the collection. 0 Feet 150 300 600



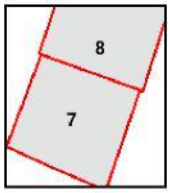

Volume 3, Sheet 8
Volume 3, Sheet 7

N



The certified Sanborn Library search results in this report can be authenticated by visiting www.edrnet.com/sanborn and entering the certification number. Only Environmental Data Resources Inc. (EDR) is authorized to grant rights for commercial reproduction of maps by The Sanborn Library LLC, the copyright holder for the collection.

Site Name: 307 Kent Avenue
Address: 307 Kent Avenue
City, ST, ZIP: Brooklyn, NY 11249
Client: AKRF, Inc.
EDR Inquiry: 5595191.3
Order Date: 03/20/2019
Certification #6824-4BDA-AB11

Copyright 1987

This Certified Sanborn Map combines the following sheets.
Outlined areas indicate map sheets within the collection. 0 Feet 150 300 600



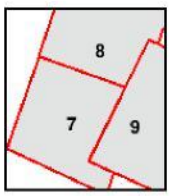

Volume 3, Sheet 9
Volume 3, Sheet 8
Volume 3, Sheet 7

N



The certified Sanborn Library search results in this report can be authenticated by visiting www.edrnet.com/sanborn and entering the certification number. Only Environmental Data Resources Inc. (EDR) is authorized to grant rights for commercial reproduction of maps by The Sanborn Library LLC, the copyright holder for the collection.

Site Name:	307 Kent Avenue
Address:	307 Kent Avenue
City, ST, ZIP:	Brooklyn, NY 11249
Client:	AKRF, Inc.
EDR Inquiry:	5595191.3
Order Date:	03/20/2019
Certification #:	6824-4BDA-AB11
Copyright	1986

This Certified Sanborn Map combines the following sheets.
Outlined areas indicate map sheets within the collection.



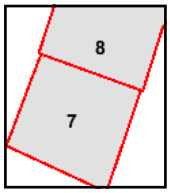

Volume 3, Sheet 8
Volume 3, Sheet 7

0 Feet 150 300 600

N



The certified Sanborn Library search results in this report can be authenticated by visiting www.edrnet.com/sanborn and entering the certification number. Only Environmental Data Resources Inc. (EDR) is authorized to grant rights for commercial reproduction of maps by The Sanborn Library LLC, the copyright holder for the collection.

Site Name:	307 Kent Avenue
Address:	307 Kent Avenue
City, ST, ZIP:	Brooklyn, NY 11249
Client:	AKRF, Inc.
EDR Inquiry:	5595191.3
Order Date:	03/20/2019
Certification #:	6824-4BDA-AB11
Copyright	1984

This Certified Sanborn Map combines the following sheets.
Outlined areas indicate map sheets within the collection.



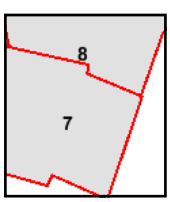

Volume 3, Sheet 7
Volume 3, Sheet 8

0 Feet 150 300 600

N



The certified Sanborn Library search results in this report can be authenticated by visiting www.edrnet.com/sanborn and entering the certification number. Only Environmental Data Resources Inc. (EDR) is authorized to grant rights for commercial reproduction of maps by The Sanborn Library LLC, the copyright holder for the collection.

Site Name:	307 Kent Avenue
Address:	307 Kent Avenue
City, ST, ZIP:	Brooklyn, NY 11249
Client:	AKRF, Inc.
EDR Inquiry:	5595191.3
Order Date:	03/20/2019
Certification #:	6824-4BDA-AB11
Copyright	1982

This Certified Sanborn Map combines the following sheets.
Outlined areas indicate map sheets within the collection.



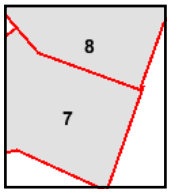

Volume 3, Sheet 8
Volume 3, Sheet 7

0 Feet 150 300 600

N

Certified Sanborn® Map

1981



The certified Sanborn Library search results in this report can be authenticated by visiting www.edrnet.com/sanborn and entering the certification number. Only Environmental Data Resources Inc. (EDR) is authorized to grant rights for commercial reproduction of maps by The Sanborn Library LLC, the copyright holder for the collection.

Site Name:	307 Kent Avenue
Address:	307 Kent Avenue
City, ST, ZIP:	Brooklyn, NY 11249
Client:	AKRF, Inc.
EDR Inquiry:	5595191.3
Order Date:	03/20/2019
Certification #:	6824-4BDA-AB11
Copyright	1981

This Certified Sanborn Map combines the following sheets.
Outlined areas indicate map sheets within the collection.



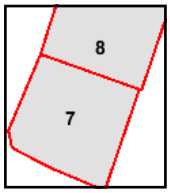

Volume 3, Sheet 8
Volume 3, Sheet 7

0 Feet 150 300 600

N

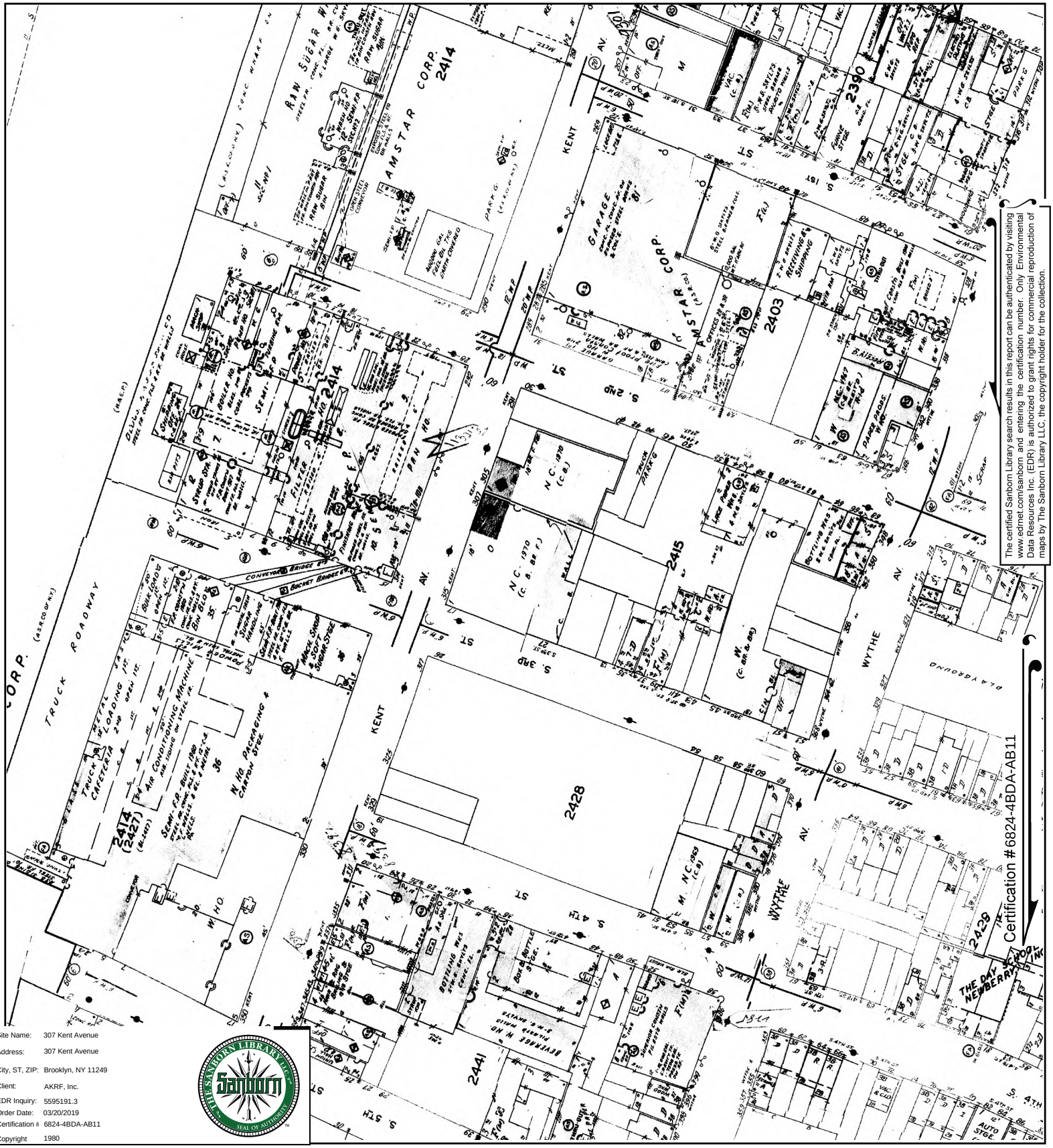

The certified Sanborn Library search results in this report can be authenticated by visiting www.edrnet.com/sanborn and entering the certification number. Only Environmental Data Resources Inc. (EDR) is authorized to grant rights for commercial reproduction of maps by The Sanborn Library LLC, the copyright holder for the collection.

Site Name:	307 Kent Avenue
Address:	307 Kent Avenue
City, ST, ZIP:	Brooklyn, NY 11249
Client:	AKRF, Inc.
EDR Inquiry:	5595191.3
Order Date:	03/20/2019
Certification #:	6824-4BDA-AB11
Copyright	1980

This Certified Sanborn Map combines the following sheets.
Outlined areas indicate map sheets within the collection.

0 Feet 150 300 600



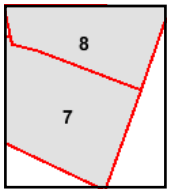

Volume 3, Sheet 8
Volume 3, Sheet 7

N



The certified Sanborn Library search results in this report can be authenticated by visiting www.edrnet.com/sanborn and entering the certification number. Only Environmental Data Resources Inc. (EDR) is authorized to grant rights for commercial reproduction of maps by The Sanborn Library LLC, the copyright holder for the collection.

Site Name:	307 Kent Avenue
Address:	307 Kent Avenue
City, ST, ZIP:	Brooklyn, NY 11249
Client:	AKRF, Inc.
EDR Inquiry:	5595191.3
Order Date:	03/20/2019
Certification #:	6824-4BDA-AB11
Copyright	1979

This Certified Sanborn Map combines the following sheets.
Outlined areas indicate map sheets within the collection.



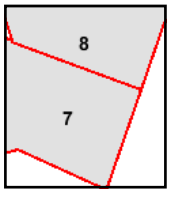

Volume 3, Sheet 8
Volume 3, Sheet 7

0 Feet 150 300 600

N

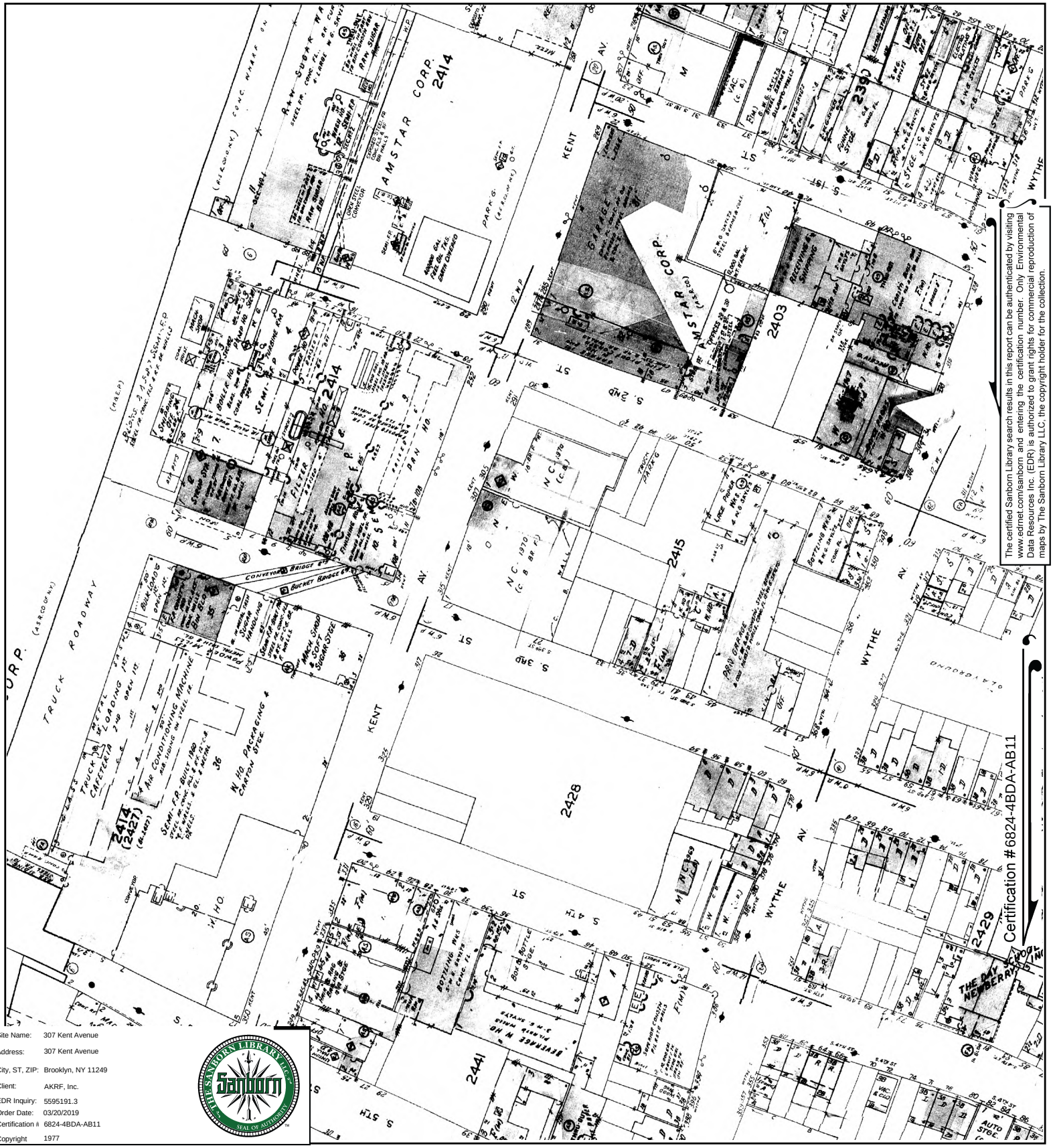

The certified Sanborn Library search results in this report can be authenticated by visiting www.edrnet.com/sanborn and entering the certification number. Only Environmental Data Resources Inc. (EDR) is authorized to grant rights for commercial reproduction of maps by The Sanborn Library LLC, the copyright holder for the collection.

Site Name:	307 Kent Avenue
Address:	307 Kent Avenue
City, ST, ZIP:	Brooklyn, NY 11249
Client:	AKRF, Inc.
EDR Inquiry:	5595191.3
Order Date:	03/20/2019
Certification #:	6824-4BDA-AB11
Copyright	1977

This Certified Sanborn Map combines the following sheets.
Outlined areas indicate map sheets within the collection.

0 Feet 150 300 600



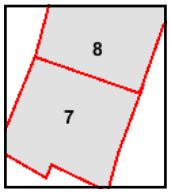

Volume 3, Sheet 8
Volume 3, Sheet 7

N



The certified Sanborn Library search results in this report can be authenticated by visiting www.edrnet.com/sanborn and entering the certification number. Only Environmental Data Resources Inc. (EDR) is authorized to grant rights for commercial reproduction of maps by The Sanborn Library LLC, the copyright holder for the collection.

Site Name:	307 Kent Avenue
Address:	307 Kent Avenue
City, ST, ZIP:	Brooklyn, NY 11249
Client:	AKRF, Inc.
EDR Inquiry:	5595191.3
Order Date:	03/20/2019
Certification #:	6824-4BDA-AB11
Copyright	1965

This Certified Sanborn Map combines the following sheets.
Outlined areas indicate map sheets within the collection.

0 Feet 150 300 600



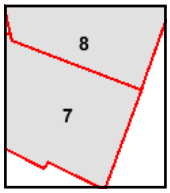

Volume 3, Sheet 8
Volume 3, Sheet 7

N

Certified Sanborn® Map

1950



The certified Sanborn Library search results in this report can be authenticated by visiting www.edrnet.com/sanborn and entering the certification number. Only Environmental Data Resources Inc. (EDR) is authorized to grant rights for commercial reproduction of maps by The Sanborn Library LLC, the copyright holder for the collection.

Site Name:	307 Kent Avenue
Address:	307 Kent Avenue
City, ST, ZIP:	Brooklyn, NY 11249
Client:	AKRF, Inc.
EDR Inquiry:	5595191.3
Order Date:	03/20/2019
Certification #:	6824-4BDA-AB11
Copyright	1950

This Certified Sanborn Map combines the following sheets.
Outlined areas indicate map sheets within the collection.



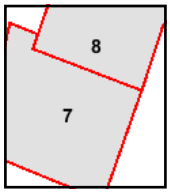

Volume 3, Sheet 8
Volume 3, Sheet 7

0 Feet 150 300 600

N



The certified Sanborn Library search results in this report can be authenticated by visiting www.edrnet.com/sanborn and entering the certification number. Only Environmental Data Resources Inc. (EDR) is authorized to grant rights for commercial reproduction of maps by The Sanborn Library LLC, the copyright holder for the collection.

Site Name:	307 Kent Avenue
Address:	307 Kent Avenue
City, ST, ZIP:	Brooklyn, NY 11249
Client:	AKRF, Inc.
EDR Inquiry:	5595191.3
Order Date:	03/20/2019
Certification #:	6824-4BDA-AB11
Copyright	1947

This Certified Sanborn Map combines the following sheets.
Outlined areas indicate map sheets within the collection.

0 Feet 150 300 600



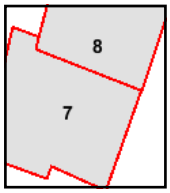

Volume 3, Sheet 8
Volume 3, Sheet 7

N

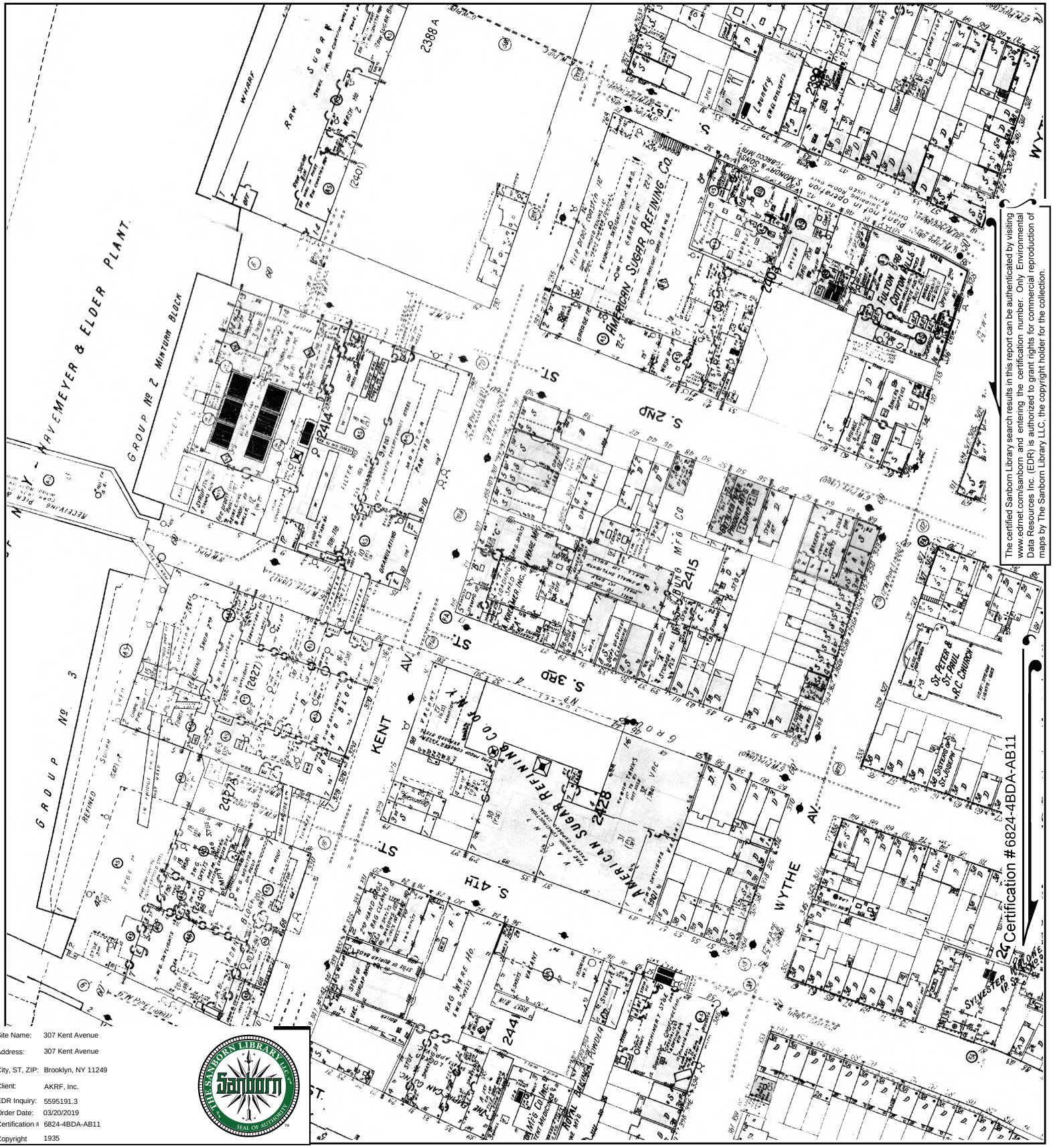

The certified Sanborn Library search results in this report can be authenticated by visiting www.edrnet.com/sanborn and entering the certification number. Only Environmental Data Resources Inc. (EDR) is authorized to grant rights for commercial reproduction of maps by The Sanborn Library LLC, the copyright holder for the collection.

Certification #6824-4BDA-AB11

Site Name:	307 Kent Avenue
Address:	307 Kent Avenue
City, ST, ZIP:	Brooklyn, NY 11249
Client:	AKRF, Inc.
EDR Inquiry:	5595191.3
Order Date:	03/20/2019
Certification #:	6824-4BDA-AB11
Copyright	1935

This Certified Sanborn Map combines the following sheets.
Outlined areas indicate map sheets within the collection.



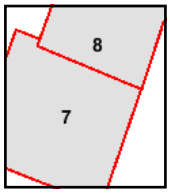

Volume 3, Sheet 8
Volume 3, Sheet 7

0 Feet 150 300 600

N

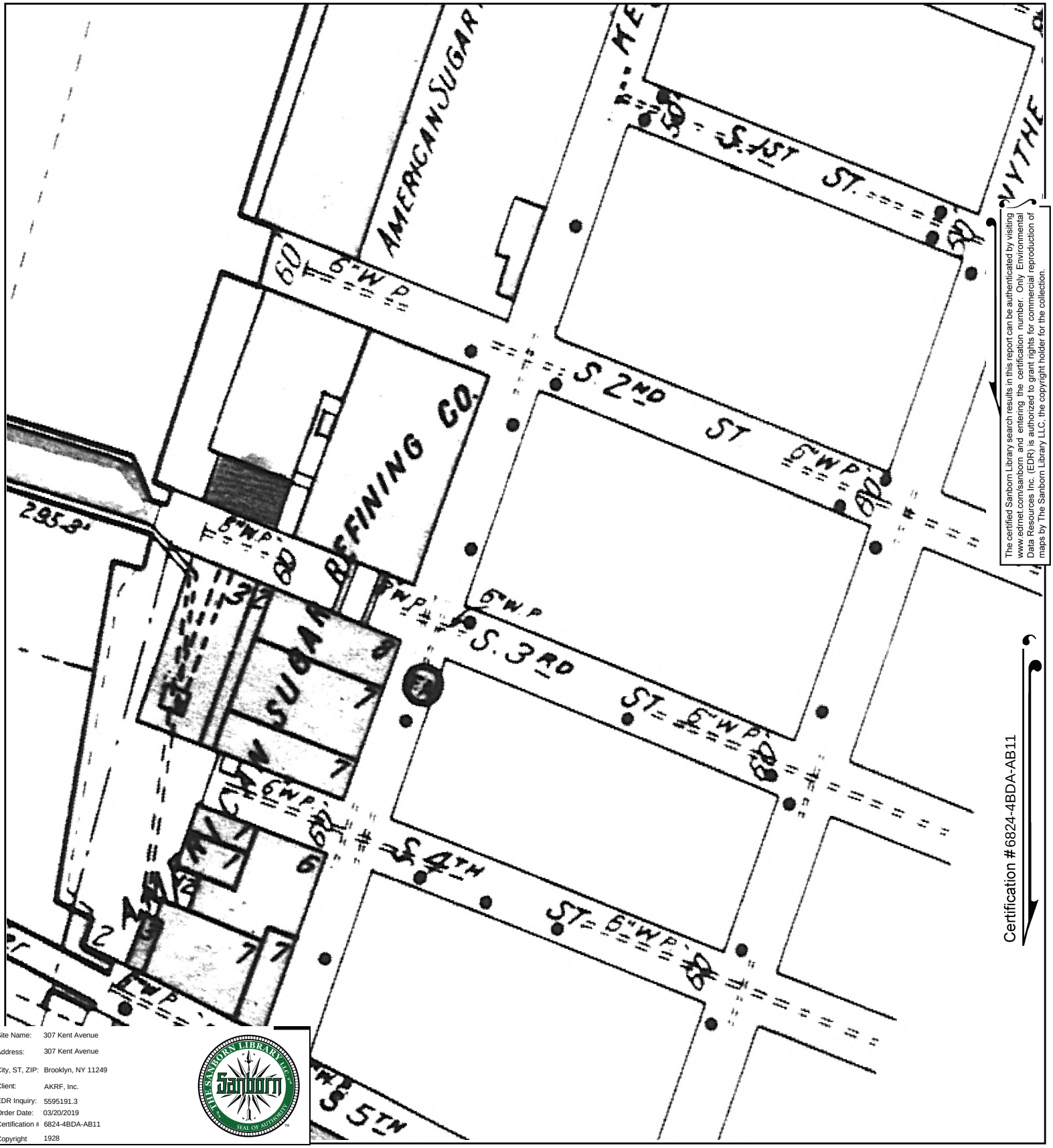

The certified Sanborn Library search results in this report can be authenticated by visiting www.edrnet.com/sanborn and entering the certification number. Only Environmental Data Resources Inc. (EDR) is authorized to grant rights for commercial reproduction of maps by The Sanborn Library LLC, the copyright holder for the collection.

Certification #6824-4BDA-AB11

Site Name: 307 Kent Avenue
Address: 307 Kent Avenue
City, ST, ZIP: Brooklyn, NY 11249
Client: AKRF, Inc.
EDR Inquiry: 5595191.3
Order Date: 03/20/2019
Certification #: 6824-4BDA-AB11
Copyright 1928

This Certified Sanborn Map combines the following sheets.
Outlined areas indicate map sheets within the collection.

0 Feet 150 300 600

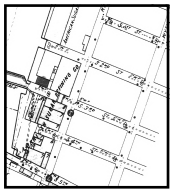

42

Volume Pier Maps, Sheet 42

N

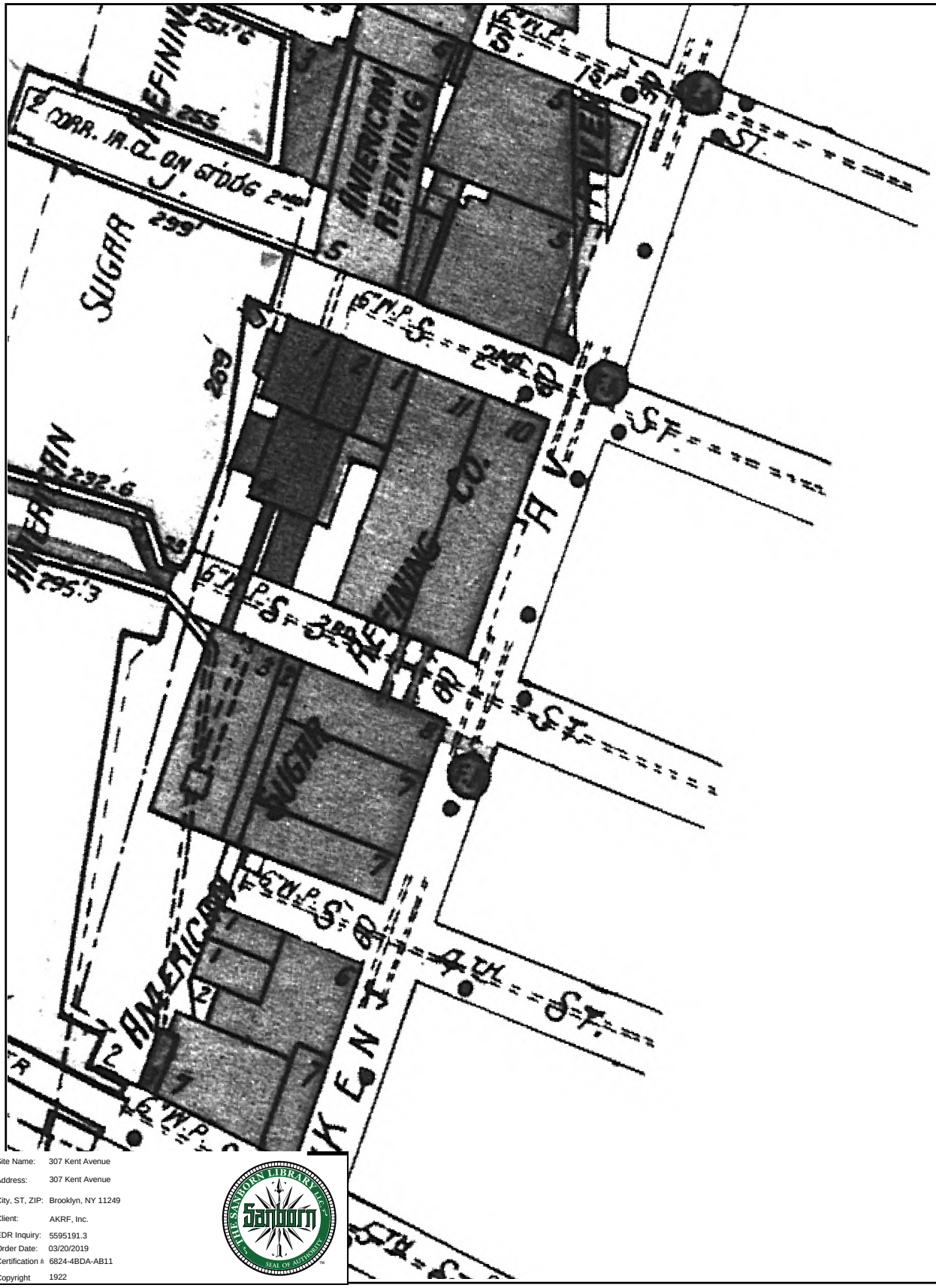

The certified Sanborn Library search results in this report can be authenticated by visiting www.edrnet.com/sanborn and entering the certification number. Only Environmental Data Resources Inc. (EDR) is authorized to grant rights for commercial reproduction of maps by The Sanborn Library LLC, the copyright holder for the collection.

Certification #6824-4BDA-AB11

Site Name:	307 Kent Avenue
Address:	307 Kent Avenue
City, ST, ZIP:	Brooklyn, NY 11249
Client:	AKRF, Inc.
EDR Inquiry:	5595191.3
Order Date:	03/20/2019
Certification #:	6824-4BDA-AB11
Copyright	1922

This Certified Sanborn Map combines the following sheets. Outlined areas indicate map sheets within the collection.

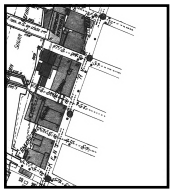

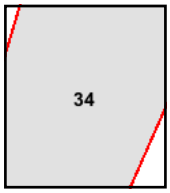

Volume Pier Maps, Sheet 34

0 Feet 150 300 600

N

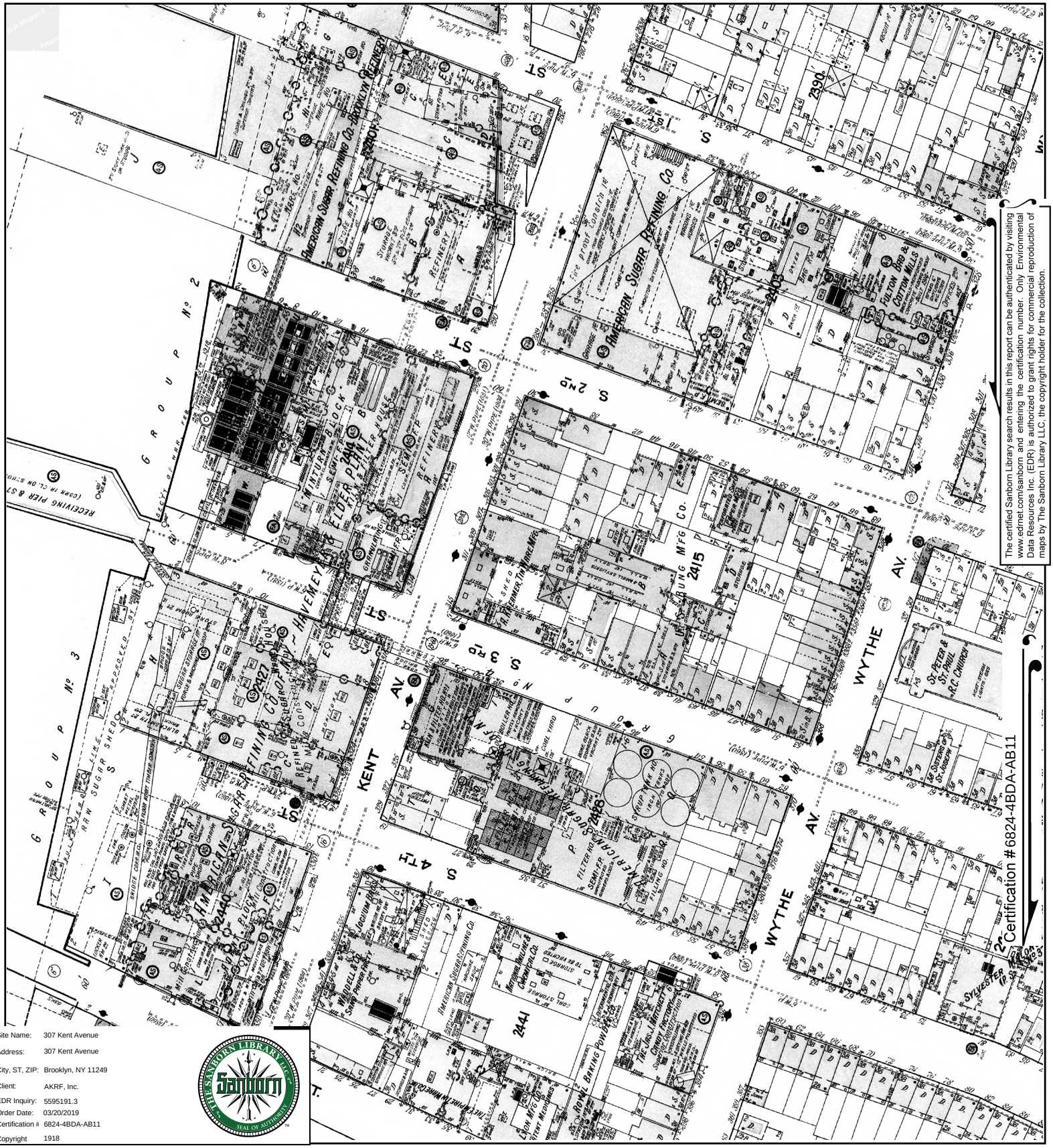

The certified Sanborn Library search results in this report can be authenticated by visiting www.edrnet.com/sanborn and entering the certification number. Only Environmental Data Resources Inc. (EDR) is authorized to grant rights for commercial reproduction of maps by The Sanborn Library LLC, the copyright holder for the collection.

Site Name:	307 Kent Avenue
Address:	307 Kent Avenue
City, ST, ZIP:	Brooklyn, NY 11249
Client:	AKRF, Inc.
EDR Inquiry:	5595191.3
Order Date:	03/20/2019
Certification #:	6824-4BDA-AB11
Copyright	1918

This Certified Sanborn Map combines the following sheets.
Outlined areas indicate map sheets within the collection.

0 Feet 150 300 600



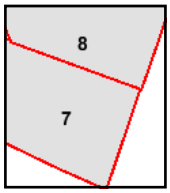

Volume 3, Sheet 8
Volume 3, Sheet 7

N



The certified Sanborn Library search results in this report can be authenticated by visiting www.edrnet.com/sanborn and entering the certification number. Only Environmental Data Resources Inc. (EDR) is authorized to grant rights for commercial reproduction of maps by The Sanborn Library LLC, the copyright holder for the collection.

Site Name:	307 Kent Avenue
Address:	307 Kent Avenue
City, ST, ZIP:	Brooklyn, NY 11249
Client:	AKRF, Inc.
EDR Inquiry:	5595191.3
Order Date:	03/20/2019
Certification #:	6824-4BDA-AB11
Copyright	1904

This Certified Sanborn Map combines the following sheets.
Outlined areas indicate map sheets within the collection.



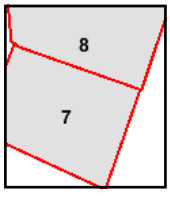

Volume 3, Sheet 8
Volume 3, Sheet 7

0 Feet 150 300 600

N

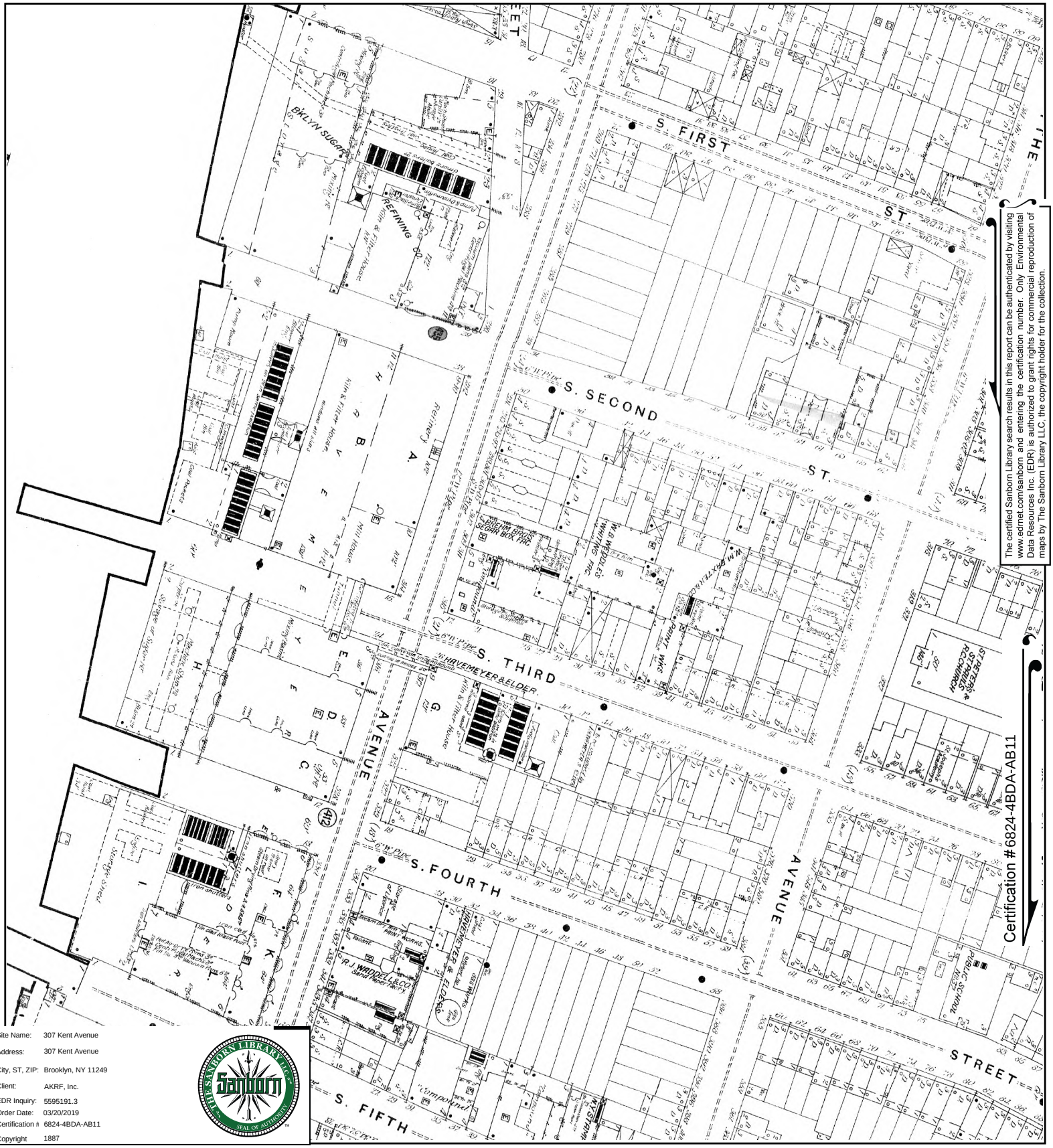

The certified Sanborn Library search results in this report can be authenticated by visiting www.edrnet.com/sanborn and entering the certification number. Only Environmental Data Resources Inc. (EDR) is authorized to grant rights for commercial reproduction of maps by The Sanborn Library LLC, the copyright holder for the collection.

Site Name:	307 Kent Avenue
Address:	307 Kent Avenue
City, ST, ZIP:	Brooklyn, NY 11249
Client:	AKRF, Inc.
EDR Inquiry:	5595191.3
Order Date:	03/20/2019
Certification #:	6824-4BDA-AB11
Copyright	1887

This Certified Sanborn Map combines the following sheets.
Outlined areas indicate map sheets within the collection.

0 Feet 150 300 600



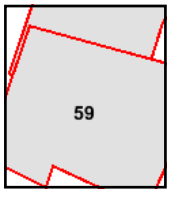

Volume 3, Sheet 59
Volume 3, Sheet 59

N

APPENDIX C

CITY DIRECTORY SEARCH

307 Kent Avenue
307 Kent Avenue
Brooklyn, NY 11249

Inquiry Number: 5595191.5
March 20, 2019

The EDR-City Directory Abstract

Environmental Data Resources Inc

6 Armstrong Road
Shelton, CT 06484
800.352.0050
www.edrnet.com

TABLE OF CONTENTS

SECTION

Executive Summary

Findings

City Directory Images

Thank you for your business.
Please contact EDR at 1-800-352-0050
with any questions or comments.

Disclaimer - Copyright and Trademark Notice

This Report contains certain information obtained from a variety of public and other sources reasonably available to Environmental Data Resources, Inc. It cannot be concluded from this Report that coverage information for the target and surrounding properties does not exist from other sources. **NO WARRANTY EXPRESSED OR IMPLIED, IS MADE WHATSOEVER IN CONNECTION WITH THIS REPORT. ENVIRONMENTAL DATA RESOURCES, INC. SPECIFICALLY DISCLAIMS THE MAKING OF ANY SUCH WARRANTIES, INCLUDING WITHOUT LIMITATION, MERCHANTABILITY OR FITNESS FOR A PARTICULAR USE OR PURPOSE. ALL RISK IS ASSUMED BY THE USER. IN NO EVENT SHALL ENVIRONMENTAL DATA RESOURCES, INC. BE LIABLE TO ANYONE, WHETHER ARISING OUT OF ERRORS OR OMISSIONS, NEGLIGENCE, ACCIDENT OR ANY OTHER CAUSE, FOR ANY LOSS OR DAMAGE, INCLUDING, WITHOUT LIMITATION, SPECIAL, INCIDENTAL, CONSEQUENTIAL, OR EXEMPLARY DAMAGES. ANY LIABILITY ON THE PART OF ENVIRONMENTAL DATA RESOURCES, INC. IS STRICTLY LIMITED TO A REFUND OF THE AMOUNT PAID FOR THIS REPORT.** Purchaser accepts this Report "AS IS". Any analyses, estimates, ratings, environmental risk levels or risk codes provided in this Report are provided for illustrative purposes only, and are not intended to provide, nor should they be interpreted as providing any facts regarding, or prediction orforecast of, any environmental risk for any property. Only a Phase I Environmental Site Assessment performed by an environmental professional can provide information regarding the environmental risk for any property. Additionally, the information provided in this Report is not to be construed as legal advice.

Copyright 2017 by Environmental Data Resources, Inc. All rights reserved. Reproduction in any media or format, in whole or in part, of any report or map of Environmental Data Resources, Inc. or its affiliates is prohibited without prior written permission.

EDR and its logos (including Sanborn and Sanborn Map) are trademarks of Environmental Data Resources, Inc. or its affiliates. All other trademarks used herein are the property of their respective owners.

EXECUTIVE SUMMARY

DESCRIPTION

Environmental Data Resources, Inc.'s (EDR) City Directory Abstract is a screening tool designed to assist environmental professionals in evaluating potential liability on a target property resulting from past activities. EDR's City Directory Abstract includes a search and abstract of available city directory data. For each address, the directory lists the name of the corresponding occupant at five year intervals.

Business directories including city, cross reference and telephone directories were reviewed, if available, at approximately five year intervals for the years spanning 1928 through 2014. This report compiles information gathered in this review by geocoding the latitude and longitude of properties identified and gathering information about properties within 200 feet of the target property.

A summary of the information obtained is provided in the text of this report.

RECORD SOURCES

EDR's Digital Archive combines historical directory listings from sources such as Cole Information and Dun & Bradstreet. These standard sources of property information complement and enhance each other to provide a more comprehensive report.

EDR is licensed to reproduce certain City Directory works by the copyright holders of those works. The purchaser of this EDR City Directory Report may include it in report(s) delivered to a customer. Reproduction of City Directories without permission of the publisher or licensed vendor may be a violation of copyright.

Data by infoUSA®

Copyright©2008
All Rights Reserved

RESEARCH SUMMARY

The following research sources were consulted in the preparation of this report. An "X" indicates where information was identified in the source and provided in this report.

Year	Source	TP	Adjoining	Text Abstract	Source Image
2014	EDR Digital Archive	X	X	X	-
2010	EDR Digital Archive	X	X	X	-
2005	Hill-Donnelly Corporation	-	X	X	-
2000	Cole Information Services	-	X	X	-
1997	NYNEX	-	X	X	-
1992	NYNEX Informantion Resource Co.	-	-	-	-
1985	NYNEX Information Resources Company	-	X	X	-
	NYNEX Information Resources Company	X	X	X	-
1980	New York Telephone	-	-	-	-
1976	New York Telephone	-	X	X	-
	New York Telephone	X	X	X	-
1973	New York Telephone	-	X	X	-

EXECUTIVE SUMMARY

Year	Source	TP	Adjoining	Text Abstract	Source Image
1973	New York Telephone	X	X	X	-
1970	New York Telephone	-	X	X	-
1965	New York Telephone	-	X	X	-
1960	New York Telephone	-	X	X	-
	New York Telephone Company	-	X	X	-
1949	New York Telephone Company	-	X	X	-
	New York Telephone Company	X	X	X	-
1945	New York Telephone	-	X	X	-
	New York Telephone	X	X	X	-
1940	New York Telephone	-	X	X	-
	New York Telephone	X	X	X	-
1934	R. L. Polk & Co.	-	X	X	-
1928	New York Telephone	-	X	X	-
	New York Telephone	X	X	X	-

FINDINGS

TARGET PROPERTY INFORMATION

ADDRESS

307 Kent Avenue
Brooklyn, NY 11249

FINDINGS DETAIL

Target Property research detail.

Kent Ave

307 Kent Ave

Year	*Uses*	*Source*
2014	CITYFOODS SERVICES INC	EDR Digital Archive
	WILLIAM NASE	EDR Digital Archive
	WRN ASSOCIATES LLC	EDR Digital Archive
2010	CITY MEAL ON WHEELS	EDR Digital Archive
	WILLIAM NASE	EDR Digital Archive
	WRN ASSOCIATES LLC	EDR Digital Archive

KENT AVE

307 KENT AVE

Year	*Uses*	*Source*
1985	PRIME PACKAGING CO	NYNEX Information Resources Company
1976	EVANS ENTERPRISES CORP	New York Telephone
1973	Evans Enterprises Corp	New York Telephone
1949	Kreamer A Inc tinware	New York Telephone Company
1945	Kreamer A Inc tinware	New York Telephone
1940	Kreamer A Inc tinware	New York Telephone
1928	KREAMER A INC TIN WARE	New York Telephone

FINDINGS

ADJOINING PROPERTY DETAIL

The following Adjoining Property addresses were researched for this report. Detailed findings are provided for each address.

2ND

34 2ND

Year	Uses	Source
1960	MONTAPERTO JOS	New York Telephone
	Montaperto Jos	New York Telephone Company
1945	Montaperto Jos	New York Telephone
1940	Pincus L R Miss	New York Telephone
1934	PINCUS HENRIETTA R	R. L. Polk & Co.
	PINCUS SIMON H	R. L. Polk & Co.
1928	PINCUS SIMON R	New York Telephone

35 2ND

Year	Uses	Source
1940	Buonauro C	New York Telephone
1934	BUONASURO JOS R	R. L. Polk & Co.
	TAYLOR ELLA CLK R	R. L. Polk & Co.
	BUONASURO JAS LAB R	R. L. Polk & Co.
	BUONASURO GECIANO LAB H	R. L. Polk & Co.
	ARICO JOS LAB H	R. L. Polk & Co.
1928	BUONAURO G R	New York Telephone

KENT

303 KENT

Year	Uses	Source
1934	POMCHOWSKI WALTER GRO AV H305 DO	R. L. Polk & Co.
	POWCHOWSKI WALTER GRO AV H305 DO	R. L. Polk & Co.

Kent Ave

289 Kent Ave

Year	Uses	Source
2014	GERARD IRVING INC	EDR Digital Archive
	MS JS GYMNASTICS	EDR Digital Archive

FINDINGS

Year	Uses	Source
2014	A PLACE TO BURY GLASS	EDR Digital Archive
	MITZNEFES OF BROOKLYN INC	EDR Digital Archive
2010	MS JS GYMNASTICS	EDR Digital Archive
	GERARD IRVING INC	EDR Digital Archive
	MITZNEFES OF BROOKLYN INC	EDR Digital Archive

KENT AVE

289 KENT AVE

Year	Uses	Source
2005	Rhino Bsa LLC	Hill-Donnelly Corporation
	MS JS Gymnastics I	Hill-Donnelly Corporation

Kent Ave

291 Kent Ave

Year	Uses	Source
2010	PAN Y ROSAS BAKERY & REST INC	EDR Digital Archive

KENT AVE

291 KENT AVE

Year	Uses	Source
1970	Van Brunt Riverview Tavern Inc	New York Telephone
1928	ANTANOVICH JOHN CAFE	New York Telephone

293 KENT AVE

Year	Uses	Source
1960	Van Brunt Riverview Tavern Inc	New York Telephone Company
	VAN BRUNT RIVERVIEW TAVERN INC	New York Telephone
1949	Catania Chas restrnt	New York Telephone Company
1940	Sapega Sam restrnt	New York Telephone
1934	SAPEGA SAML RESTR	R. L. Polk & Co.

Kent Ave

295 Kent Ave

Year	Uses	Source
2014	YA ZHOU WEN HUA	EDR Digital Archive
	KONECO INC	EDR Digital Archive
	SENTICO VALLIS INC	EDR Digital Archive

FINDINGS

Year	Uses	Source
2014	FIDERSON INC	EDR Digital Archive
	QUANECO INC	EDR Digital Archive
	FARCEDES TRADING INC	EDR Digital Archive
2010	FARCEDES TRADING INC	EDR Digital Archive
	YA ZHOU WEN HUA	EDR Digital Archive
	KONECO INC	EDR Digital Archive

KENT AVE

295 KENT AVE

Year	Uses	Source
2005	Pan Asia Printing Corp	Hill-Donnelly Corporation
	Haitian Development Inc	Hill-Donnelly Corporation
	China Daily Distribution Corp	Hill-Donnelly Corporation
2000	PAN AS PRINTG CRP	Cole Information Services
	PAN-AS ENTRPRSS	Cole Information Services
	HAITIAN DEV INC	Cole Information Services
	CHINA DLY DSTRBTN	Cole Information Services
	CHINA DLY DSTRBTN	Cole Information Services
1997	Gap Shing Holding Inc	NYNEX
1985	DRAKES FABRICS INC	NYNEX Information Resources Company
1976	EVANS ENTERPRISES CORP	New York Telephone
1973	Walman Berman Enterprises Corp	New York Telephone
1970	Walman Berman & Co Inc	New York Telephone
1965	Walman Berman & Co Inc	New York Telephone
1934	GOSCINSKY BERNARD HLPR H	R. L. Polk & Co.
	GOSCINSKY LEO JANITOR H	R. L. Polk & Co.
	SARULIZ STANLEY RESTR	R. L. Polk & Co.
1928	KIRVAITIS JOS LUNCH ROOM	New York Telephone

299 KENT AVE

Year	Uses	Source
1934	JELISKI TILLIE H	R. L. Polk & Co.
	SZUDERSKI BERNARD GRO H DO	R. L. Polk & Co.

300 KENT AVE

Year	Uses	Source
1940	Elk Cooperage Co	New York Telephone

FINDINGS

301 KENT AVE

Year	Uses	Source
1934	ZELINSKA BENJ LAB R	R. L. Polk & Co.
	ZELINSKA ANNA H	R. L. Polk & Co.
	MICHAELOWSKI EDW PKE H	R. L. Polk & Co.
	MARTIN LAB R	R. L. Polk & Co.
	JABLONKA GUSTAV GRO H DO	R. L. Polk & Co.

305 KENT AVE

Year	Uses	Source
1970	Evans Papr & Restrnt Supl Corp	New York Telephone
1965	Evans Papr & Restrnt Supl Corp	New York Telephone
1934	LEVORMAC VALENTE DISHWASHER H	R. L. Polk & Co.
	SKREBEL	R. L. Polk & Co.

309 KENT AVE

Year	Uses	Source
1976	DYBER CO	New York Telephone

Kent Ave

316 Kent Ave

Year	Uses	Source
2014	TTMC- DOMINO	EDR Digital Archive
2010	DOMINO FOODS INC	EDR Digital Archive

KENT AVE

316 KENT AVE

Year	Uses	Source
1973	Automatic Retailers Of Amer	New York Telephone
1970	Automatic Retailers of Amer	New York Telephone

KNT AVE

299 KNT AVE

Year	Uses	Source
1928	MICHALOSKI STEPHEN CGRS	New York Telephone

FINDINGS

S 2

28 S 2

Year	Uses	Source
1997	ENCARNACION Valvina	NYNEX

S 3

8 S 3

Year	Uses	Source
1949	Carr Wm J	New York Telephone Company

18 S 3

Year	Uses	Source
1960	Mercado Dimas	New York Telephone Company
	MERCADO DIMAS	New York Telephone

23 S 3

Year	Uses	Source
1949	Meyers Bakery	New York Telephone Company

24 S 3

Year	Uses	Source
1928	STERN SIMON R	New York Telephone

29 S 3

Year	Uses	Source
1960	RODRIGUEZ FELIX	New York Telephone
	ZEINE MARILYN L	New York Telephone
	Rodriguez Felix	New York Telephone Company
	Zeine Marilyn L	New York Telephone Company

S 3RD

22 S 3RD

Year	Uses	Source
1934	MENDELOWITZ ADELE R	R. L. Polk & Co.

24 S 3RD

Year	Uses	Source
1934	BERSAR SAML BODY WKR R	R. L. Polk & Co.

FINDINGS

25 S 3RD

Year	Uses	Source
1934	KOTNEY MINNIE H	R. L. Polk & Co.

26 S 3RD

Year	Uses	Source
1934	BATTISTA CHAS LAB R	R. L. Polk & Co.

29 S 3RD

Year	Uses	Source
1934	STARR JOS A LAB H	R. L. Polk & Co.
	DOBOSKI GUS R	R. L. Polk & Co.
	DOBOSKI MARY MRS MACH OPR H	R. L. Polk & Co.
	DOBOSKI ROSE R	R. L. Polk & Co.
	ROGERS HELEN H R	R. L. Polk & Co.
	STARR JOS A LAB H	R. L. Polk & Co.
	STARR ANNA OPR R	R. L. Polk & Co.

FINDINGS

ADJOINING PROPERTY: ADDRESSES NOT IDENTIFIED IN RESEARCH SOURCE

The following Adjoining Property addresses were researched for this report, and the addresses were not identified in research source.

Address Researched	Address Not Identified in Research Source
18 S 3	2014, 2010, 2005, 2000, 1997, 1992, 1985, 1980, 1976, 1973, 1970, 1965, 1949, 1945, 1940, 1934, 1928
22 S 3RD	2014, 2010, 2005, 2000, 1997, 1992, 1985, 1980, 1976, 1973, 1970, 1965, 1960, 1949, 1945, 1940, 1928
23 S 3	2014, 2010, 2005, 2000, 1997, 1992, 1985, 1980, 1976, 1973, 1970, 1965, 1960, 1945, 1940, 1934, 1928
24 S 3	2014, 2010, 2005, 2000, 1997, 1992, 1985, 1980, 1976, 1973, 1970, 1965, 1960, 1949, 1945, 1940, 1934
24 S 3RD	2014, 2010, 2005, 2000, 1997, 1992, 1985, 1980, 1976, 1973, 1970, 1965, 1960, 1949, 1945, 1940, 1928
25 S 3RD	2014, 2010, 2005, 2000, 1997, 1992, 1985, 1980, 1976, 1973, 1970, 1965, 1960, 1949, 1945, 1940, 1928
26 S 3RD	2014, 2010, 2005, 2000, 1997, 1992, 1985, 1980, 1976, 1973, 1970, 1965, 1960, 1949, 1945, 1940, 1928
28 S 2	2014, 2010, 2005, 2000, 1992, 1985, 1980, 1976, 1973, 1970, 1965, 1960, 1949, 1945, 1940, 1934, 1928
289 KENT AVE	2014, 2010, 2000, 1997, 1992, 1985, 1980, 1976, 1973, 1970, 1965, 1960, 1949, 1945, 1940, 1934, 1928
289 Kent Ave	2005, 2000, 1997, 1992, 1985, 1980, 1976, 1973, 1970, 1965, 1960, 1949, 1945, 1940, 1934, 1928
29 S 3	2014, 2010, 2005, 2000, 1997, 1992, 1985, 1980, 1976, 1973, 1970, 1965, 1949, 1945, 1940, 1934, 1928
29 S 3RD	2014, 2010, 2005, 2000, 1997, 1992, 1985, 1980, 1976, 1973, 1970, 1965, 1960, 1949, 1945, 1940, 1928
291 KENT AVE	2014, 2010, 2005, 2000, 1997, 1992, 1985, 1980, 1976, 1973, 1965, 1960, 1949, 1945, 1940, 1934
291 Kent Ave	2014, 2005, 2000, 1997, 1992, 1985, 1980, 1976, 1973, 1970, 1965, 1960, 1949, 1945, 1940, 1934, 1928
293 KENT AVE	2014, 2010, 2005, 2000, 1997, 1992, 1985, 1980, 1976, 1973, 1970, 1965, 1945, 1928
295 KENT AVE	2014, 2010, 1992, 1980, 1960, 1949, 1945, 1940
295 Kent Ave	2005, 2000, 1997, 1992, 1985, 1980, 1976, 1973, 1970, 1965, 1960, 1949, 1945, 1940, 1934, 1928
299 KENT AVE	2014, 2010, 2005, 2000, 1997, 1992, 1985, 1980, 1976, 1973, 1970, 1965, 1960, 1949, 1945, 1940, 1928
299 KNT AVE	2014, 2010, 2005, 2000, 1997, 1992, 1985, 1980, 1976, 1973, 1970, 1965, 1960, 1949, 1945, 1940, 1934
300 KENT AVE	2014, 2010, 2005, 2000, 1997, 1992, 1985, 1980, 1976, 1973, 1970, 1965, 1960, 1949, 1945, 1934, 1928
301 KENT AVE	2014, 2010, 2005, 2000, 1997, 1992, 1985, 1980, 1976, 1973, 1970, 1965, 1960, 1949, 1945, 1940, 1928

FINDINGS

Address Researched	Address Not Identified in Research Source
303 KENT	2014, 2010, 2005, 2000, 1997, 1992, 1985, 1980, 1976, 1973, 1970, 1965, 1960, 1949, 1945, 1940, 1928
305 KENT AVE	2014, 2010, 2005, 2000, 1997, 1992, 1985, 1980, 1976, 1973, 1960, 1949, 1945, 1940, 1928
309 KENT AVE	2014, 2010, 2005, 2000, 1997, 1992, 1985, 1980, 1973, 1970, 1965, 1960, 1949, 1945, 1940, 1934, 1928
316 KENT AVE	2014, 2010, 2005, 2000, 1997, 1992, 1985, 1980, 1976, 1965, 1960, 1949, 1945, 1940, 1934, 1928
316 Kent Ave	2005, 2000, 1997, 1992, 1985, 1980, 1976, 1973, 1970, 1965, 1960, 1949, 1945, 1940, 1934, 1928
34 2ND	2014, 2010, 2005, 2000, 1997, 1992, 1985, 1980, 1976, 1973, 1970, 1965, 1949
35 2ND	2014, 2010, 2005, 2000, 1997, 1992, 1985, 1980, 1976, 1973, 1970, 1965, 1960, 1949, 1945
8 S 3	2014, 2010, 2005, 2000, 1997, 1992, 1985, 1980, 1976, 1973, 1970, 1965, 1960, 1945, 1940, 1934, 1928

TARGET PROPERTY: ADDRESS NOT IDENTIFIED IN RESEARCH SOURCE

The following Target Property addresses were researched for this report, and the addresses were not identified in the research source.

Address Researched	Address Not Identified in Research Source
307 Kent Avenue	2005, 2000, 1997, 1992, 1980, 1970, 1965, 1960, 1934

APPENDIX D

REGULATORY RECORDS REVIEW

307 Kent Avenue
307 Kent Avenue
Brooklyn, NY 11249

Inquiry Number: 5595191.2s
March 20, 2019

EDR Summary Radius Map Report

6 Armstrong Road, 4th floor
Shelton, CT 06484
Toll Free: 800.352.0050
www.edrnet.com

TABLE OF CONTENTS

SECTION	PAGE
Executive Summary	ES1
Overview Map	2
Detail Map	3
Map Findings Summary	4
Map Findings	8
Orphan Summary	1140
Government Records Searched/Data Currency Tracking	GR-1

GEOCHECK ADDENDUM

Physical Setting Source Addendum	A-1
Physical Setting Source Summary	A-2
Physical Setting Source Map	A-7
Physical Setting Source Map Findings	A-8
Physical Setting Source Records Searched	PSGR-1

Thank you for your business.
Please contact EDR at 1-800-352-0050
with any questions or comments.

Disclaimer - Copyright and Trademark Notice

This Report contains certain information obtained from a variety of public and other sources reasonably available to Environmental Data Resources, Inc. It cannot be concluded from this Report that coverage information for the target and surrounding properties does not exist from other sources. **NO WARRANTY EXPRESSED OR IMPLIED, IS MADE WHATSOEVER IN CONNECTION WITH THIS REPORT. ENVIRONMENTAL DATA RESOURCES, INC. SPECIFICALLY DISCLAIMS THE MAKING OF ANY SUCH WARRANTIES, INCLUDING WITHOUT LIMITATION, MERCHANTABILITY OR FITNESS FOR A PARTICULAR USE OR PURPOSE. ALL RISK IS ASSUMED BY THE USER. IN NO EVENT SHALL ENVIRONMENTAL DATA RESOURCES, INC. BE LIABLE TO ANYONE, WHETHER ARISING OUT OF ERRORS OR OMISSIONS, NEGLIGENCE, ACCIDENT OR ANY OTHER CAUSE, FOR ANY LOSS OF DAMAGE, INCLUDING, WITHOUT LIMITATION, SPECIAL, INCIDENTAL, CONSEQUENTIAL, OR EXEMPLARY DAMAGES. ANY LIABILITY ON THE PART OF ENVIRONMENTAL DATA RESOURCES, INC. IS STRICTLY LIMITED TO A REFUND OF THE AMOUNT PAID FOR THIS REPORT.** Purchaser accepts this Report "AS IS". Any analyses, estimates, ratings, environmental risk levels or risk codes provided in this Report are provided for illustrative purposes only, and are not intended to provide, nor should they be interpreted as providing any facts regarding, or prediction or forecast of, any environmental risk for any property. Only a Phase I Environmental Site Assessment performed by an environmental professional can provide information regarding the environmental risk for any property. Additionally, the information provided in this Report is not to be construed as legal advice.

Copyright 2019 by Environmental Data Resources, Inc. All rights reserved. Reproduction in any media or format, in whole or in part, of any report or map of Environmental Data Resources, Inc., or its affiliates, is prohibited without prior written permission.

EDR and its logos (including Sanborn and Sanborn Map) are trademarks of Environmental Data Resources, Inc. or its affiliates. All other trademarks used herein are the property of their respective owners.

EXECUTIVE SUMMARY

A search of available environmental records was conducted by Environmental Data Resources, Inc (EDR). The report was designed to assist parties seeking to meet the search requirements of EPA's Standards and Practices for All Appropriate Inquiries (40 CFR Part 312), the ASTM Standard Practice for Environmental Site Assessments (E 1527-13), the ASTM Standard Practice for Environmental Site Assessments for Forestland or Rural Property (E 2247-16), the ASTM Standard Practice for Limited Environmental Due Diligence: Transaction Screen Process (E 1528-14) or custom requirements developed for the evaluation of environmental risk associated with a parcel of real estate.

TARGET PROPERTY INFORMATION

ADDRESS

307 KENT AVENUE
BROOKLYN, NY 11249

COORDINATES

Latitude (North):	40.7140880 - 40° 42' 50.71''
Longitude (West):	73.9667230 - 73° 58' 0.20''
Universal Tranverse Mercator:	Zone 18
UTM X (Meters):	587277.6
UTM Y (Meters):	4507321.0
Elevation:	22 ft. above sea level

USGS TOPOGRAPHIC MAP ASSOCIATED WITH TARGET PROPERTY

Target Property:	TP
Source:	U.S. Geological Survey

AERIAL PHOTOGRAPHY IN THIS REPORT

Portions of Photo from:	20150522
Source:	USDA

MAPPED SITES SUMMARY

Target Property Address:
307 KENT AVENUE
BROOKLYN, NY 11211

Click on Map ID to see full detail.

MAP ID	SITE NAME	ADDRESS	DATABASE ACRONYMS	RELATIVE ELEVATION	DIST (ft. & mi.) DIRECTION
A1	262-266 KENT AVE	262-266 KENT AVE	NY Spills	Lower	112, 0.021, WNW
A2	DOMINO SUGAR	266 KENT AVENUE	NY Spills, NY AIRS	Lower	112, 0.021, WNW
A3	MANHOLE #4817	KENT AV / SO 3RD ST	NY Spills	Lower	129, 0.024, WSW
A4	DOMINO SUGAR REFINER	316 KENT AVENUE	NY MOSF, NY Spills	Lower	144, 0.027, NW
A5	316 KENT AVE/DOMINO	316 KENT AVE/DOMINO	NY Spills	Lower	144, 0.027, NW
A6	LOT 1,TAXBLOCK 2414	314 KENT AVENUE	NY E DESIGNATION	Lower	165, 0.031, NW
B7	ROADWAY/MAN HOLE CON	37 SOUTH 3 ST	NY Spills	Higher	174, 0.033, ESE
B8	LOT 38,TAXBLOCK 2415	37 SOUTH 3 STREET	NY E DESIGNATION	Higher	174, 0.033, ESE
A9	NYCDOT - WILLIAMSBUR	WILLIAMSBURG BRIDGE	RCRA-LQG, NJ MANIFEST	Lower	178, 0.034, NNW
C10	SPILL NUMBER 9812191	292 KENT AVE	NY Spills	Lower	200, 0.038, NNW
B11	CON EDISON - VS 5212	8TH AVE AND 3RD ST.	RCRA NonGen / NLR, NY MANIFEST	Higher	201, 0.038, SE
B12	LOT 136,TAXBLOCK 241	41R SOUTH 3 STREET	NY E DESIGNATION	Higher	209, 0.040, ESE
B13	LOT 37,TAXBLOCK 2415	41 SOUTH 3 STREET	NY E DESIGNATION	Higher	209, 0.040, ESE
D14	LOT 16,TAXBLOCK 2415	50 SOUTH 2 STREET	NY E DESIGNATION	Higher	219, 0.041, ENE
D15	LOT 119,TAXBLOCK 241	SOUTH 2 STREET	NY E DESIGNATION	Higher	227, 0.043, East
B16	LOT 36,TAXBLOCK 2415	43 SOUTH 3 STREET	NY E DESIGNATION	Higher	229, 0.043, ESE
A17	LOT 25,TAXBLOCK 2414		NY E DESIGNATION	Lower	236, 0.045, NW
C18	SADDLE TANK STREET S	KENT AVE/SOUTH 2ND S	NY Spills	Lower	236, 0.045, North
C19	CON EDISON	KENT AVE & S 2ND ST	RCRA NonGen / NLR	Lower	237, 0.045, North
C20	CON EDISON	KENT AVE & S 2ND ST	NJ MANIFEST	Lower	237, 0.045, North
C21	SOUTH 2ND AVE & KENT	SOUTH 2ND AVE & KENT	NY LTANKS	Lower	237, 0.045, North
C22	CON EDISON	KENT AVE & S 2ND ST	RCRA NonGen / NLR, FINDS, ECHO	Lower	237, 0.045, North
C23	CON EDISON	KENT AVE & S 2ND ST	NJ MANIFEST	Lower	237, 0.045, North
C24	CON EDISON	KENT AVE & S 2ND ST	NY MANIFEST	Lower	237, 0.045, North
E25	LOT 1,TAXBLOCK 2428	329 KENT AVENUE	NY E DESIGNATION	Higher	238, 0.045, South
E26	CONSTRUCTION SITE	329 KENT AVE	NY Spills	Higher	238, 0.045, South
D27	LOT 19,TAXBLOCK 2415	54 SOUTH 2 STREET	NY E DESIGNATION	Higher	252, 0.048, ENE
B28	LOT 32,TAXBLOCK 2415	45 SOUTH 3 STREET	NY E DESIGNATION	Higher	285, 0.054, ESE
29	LOT 26,TAXBLOCK 2414		NY E DESIGNATION	Lower	301, 0.057, WSW
F30	DOMINO SUGAR CORP	49 S SECOND ST	RCRA NonGen / NLR, NY MANIFEST	Higher	310, 0.059, NE
F31	DOMINO SUGAR CORP.-B	49 SOUTH 2ND STREET	NY CBS, NY Spills	Higher	310, 0.059, NE
F32	49 S 2ND ST/DOMINO S	49 S 2ND ST/DOMINO S	NY Spills	Higher	310, 0.059, NE
F33	DOMINO SUGAR CORP.-B	49 SOUTH 2ND STREET	NY CBS AST	Higher	310, 0.059, NE
G34	LOT 30,TAXBLOCK 2415	360 WYTHE AVENUE	NY E DESIGNATION	Higher	327, 0.062, ESE
G35	LOT 28,TAXBLOCK 2415	WYTHE AVENUE	NY Spills, NY E DESIGNATION	Higher	332, 0.063, East
G36	SPECTRONICS ELECTROP	66 S 2ND ST	RCRA NonGen / NLR, FINDS, ECHO	Higher	343, 0.065, East
G37	SPECTRONIC ELECTROPL	66 S 2ND ST	NY MANIFEST	Higher	343, 0.065, East
G38	LOT 24,TAXBLOCK 2415	66 SOUTH 2 STREET	NY E DESIGNATION	Higher	343, 0.065, East
F39	DOMINO SUGAR/S 2ND S	DOMINO SUGAR/S 2ND S	NY Spills	Higher	346, 0.066, NE

MAPPED SITES SUMMARY

Target Property Address:
307 KENT AVENUE
BROOKLYN, NY 11211

Click on Map ID to see full detail.

MAP ID	SITE NAME	ADDRESS	DATABASE ACRONYMS	RELATIVE ELEVATION	DIST (ft. & mi.) DIRECTION
F40	SOUTH 2ND ST.	SOUTH 2ND ST.	NY Spills	Higher	346, 0.066, NE
F41	POLICE CARS UNLIMITE	60 SOUTH 2ND STREET	NY SWF/LF	Higher	348, 0.066, NE
42	BJR REALTY CORP.	6O SOUTH 2ND STREET	NY SWF/LF, NY SWRCY	Lower	351, 0.066, NW
G43	LOT 31,TAXBLOCK 2415	53 SOUTH 3 STREET	NY E DESIGNATION	Higher	351, 0.066, ESE
G44	LOT 26,TAXBLOCK 2415	348 WYTHE AVENUE	NY E DESIGNATION	Higher	379, 0.072, East
G45	COMMERCIAL	348 WYTHE AVE	NY Spills	Higher	379, 0.072, East
H46	51-59 SOUTH 4TH STRE	51-59 SOUTH 4TH STRE	NY VCP	Higher	389, 0.074, SSE
I47	CON EDISON	325 KENT AVE SB12594	NJ MANIFEST	Lower	390, 0.074, SSW
I48	CON EDISON	325 KENT AVE SB12594	RCRA NonGen / NLR	Lower	390, 0.074, SSW
I49	CON EDISON	325 KENT AVE SB12594	RCRA NonGen / NLR, FINDS, ECHO	Lower	390, 0.074, SSW
I50	CON EDISON	325 KENT AVE MH4818	NY MANIFEST	Lower	390, 0.074, SSW
I51	CON EDISON	325 KENT AVE SB12594	NY MANIFEST	Lower	390, 0.074, SSW
I52	CON EDISON	325 KENT AVE MH4818	NJ MANIFEST	Lower	390, 0.074, SSW
H53	LOT 30,TAXBLOCK 2428	55 SOUTH 4 STREET	NY E DESIGNATION	Higher	395, 0.075, SSE
54	LOT 12,TAXBLOCK 2441	34 SOUTH 4 STREET	NY E DESIGNATION	Higher	405, 0.077, South
55	CON EDISON	S 3 ST AND WYTHE AVE	NY MANIFEST	Higher	405, 0.077, ESE
H56	LOT 29,TAXBLOCK 2428	57 SOUTH 4 STREET	NY E DESIGNATION	Higher	425, 0.080, SSE
H57	50 SOUTH 4TH STREET	50 S 4TH ST	NY UST	Higher	432, 0.082, South
58	LOT 3,TAXBLOCK 2414	KENT AVENUE	NY RES DECL, NY E DESIGNATION	Lower	435, 0.082, North
J59	CON EDISON	WYTHE AVE & S 2ND ST	NJ MANIFEST	Higher	443, 0.084, East
J60	CON EDISON	WYTHE AVE & S 2ND ST	NY MANIFEST	Higher	443, 0.084, East
J61	CON EDISON	WYTHE AVE & S 2ND ST	RCRA NonGen / NLR, FINDS, ECHO	Higher	443, 0.084, East
J62	CON EDISON	S 2 ST AND WYTHE AVE	NY MANIFEST	Higher	443, 0.084, East
H63	LOT 28,TAXBLOCK 2428	59 SOUTH 4 STREET	NY E DESIGNATION	Higher	444, 0.084, SSE
J64	DRUM RUN	340-342 WHYPHE AVE	NY Spills	Higher	448, 0.085, ENE
J65	72 SOUTH SECOND STRE	72 SOUTH SECOND STRE	NY VCP	Higher	480, 0.091, East
J66	LOT 7,TAXBLOCK 2416	72 SOUTH 2 STREET	NY E DESIGNATION	Higher	480, 0.091, East
67	LOT 27,TAXBLOCK 2414		NY E DESIGNATION	Lower	488, 0.092, SW
I68	CON EDISON	337 KENT AVE	NJ MANIFEST	Lower	488, 0.092, SSW
I69	CON EDISON	337 KENT AVE	RCRA NonGen / NLR, FINDS, ECHO	Lower	488, 0.092, SSW
I70	LOT 107,TAXBLOCK 244	337 KENT AVENUE	NY E DESIGNATION	Lower	488, 0.092, SSW
J71	LOT 8,TAXBLOCK 2416	74 SOUTH 2 STREET	NY E DESIGNATION	Higher	516, 0.098, East
K72	MANHOLE 4860	330 WYTHE AVE	NY Spills	Higher	528, 0.100, ENE
73	LOT 24,TAXBLOCK 2441	390 WYTHE AVENUE	NY E DESIGNATION	Higher	531, 0.101, SSE
J74	LEXA METAL CORP	303 WYTHE AVE	RCRA NonGen / NLR, FINDS, ECHO	Higher	541, 0.102, ENE
J75	LOT 1,TAXBLOCK 2404	303 WYTHE AVENUE	NY E DESIGNATION	Higher	541, 0.102, ENE
L76	BTWN NERRY ST & WHIT	65 SOUTH 3RD STREET	NY LTANKS	Higher	560, 0.106, ESE
M77	LOT 41,TAXBLOCK 2441	29 SOUTH 5 STREET	NY E DESIGNATION	Higher	561, 0.106, South
M78	LOT 47,TAXBLOCK 2441	SOUTH 5 STREET	NY E DESIGNATION	Lower	565, 0.107, SSW

MAPPED SITES SUMMARY

Target Property Address:
307 KENT AVENUE
BROOKLYN, NY 11211

Click on Map ID to see full detail.

MAP ID	SITE NAME	ADDRESS	DATABASE ACRONYMS	RELATIVE ELEVATION	DIST (ft. & mi.) DIRECTION
K79	H & B PLASTICS PLATI	299 WYTHE AVE	RCRA-CESQG, FINDS, ECHO, NJ MANIFEST, NY MANIFEST	Higher	579, 0.110, ENE
N80	RADAIC CORPORATION	271 KENT AVE	NY Spills	Lower	580, 0.110, NNE
81	LOT 5,TAXBLOCK 2404	301 WYTHE AVENUE	NY E DESIGNATION	Higher	582, 0.110, ENE
N82	RADIAC RESEARCH CORP	SOUTH FIRST STREET	PA MANIFEST	Higher	588, 0.111, NNE
N83	RADIAC RESEARCH CORP	33 S FIRST ST	CORRACTS, RCRA-TSDF, RCRA-CESQG, 2020 COR ACTION,	Higher	588, 0.111, NNE
N84	NYCDEP	33 S 1ST ST	NY MANIFEST	Higher	588, 0.111, NNE
N85	RADIAC ENVIRONMENTAL	33 S 1ST ST	TX Ind. Haz Waste	Higher	588, 0.111, NNE
N86	NYCDEP	33 S 1ST ST	NY MANIFEST	Higher	588, 0.111, NNE
N87	NYC PKS & REC - REG	BROADWAY & W 242ND S	RCRA NonGen / NLR	Higher	588, 0.111, NNE
N88	RADIAC RESEARCH CORP	33 S 1ST ST	NY MANIFEST	Higher	588, 0.111, NNE
M89	LOT 38,TAXBLOCK 2441	45 SOUTH 5 STREET	NY E DESIGNATION	Higher	595, 0.113, South
L90	64 SO 3RD STREET	VACANT LOT-64 S0. 3R	NY Spills	Higher	625, 0.118, ESE
N91	DOMINO REDEVELOPMENT	266 KENT AVE	NY AIRS	Lower	626, 0.119, North
N92	AMERICAN SUGAR REFIN	266-316 KENT AVE	RCRA-SQG, NJ MANIFEST, NY MANIFEST	Lower	626, 0.119, North
93	SS PETER & PAULS R C	86 SOUTH 2ND ST	NY UST	Higher	628, 0.119, East
N94	D61 KENT AVE. BKLYN/	261 KENT AVE.	NY LTANKS	Higher	635, 0.120, NNE
N95	RADIAC RESEARCH CORP	261 KENT AVE	CT MANIFEST	Lower	636, 0.120, NNE
N96	RADIAC RESEARCH CORP	261 KENT AVE	RCRA NonGen / NLR, US AIRS, NY MANIFEST	Lower	636, 0.120, NNE
K97	CON EDISON	WYTHE AVE AND S 1 ST	NY MANIFEST	Higher	637, 0.121, ENE
98	EAST RIVER -GRAND ST	EAST RIVER AT GRAND	NY Spills	Lower	645, 0.122, North
O99	CONSOLIDATED EDISON	404 WYTHE AVE	PA MANIFEST	Higher	653, 0.124, SSE
P100	CON EDISON	76 S 4TH ST	NY MANIFEST	Higher	733, 0.139, SE
P101	CON EDISON	76 S 4TH ST	NJ MANIFEST	Higher	733, 0.139, SE
Q102	CON EDISON	FRONT OF 62 GRAND ST	NY MANIFEST	Higher	735, 0.139, NE
O103	VAULT #5511	WYTHE AV & S 5TH ST	NY Spills	Higher	756, 0.143, SSE
O104	CONSOLIDATED EDISON	S 5TH ST & WITHE AVE	NY MANIFEST	Higher	756, 0.143, SSE
O105	WYTHE AV/	SO 5TH ST	NY Spills	Higher	757, 0.143, SSE
O106	VAULT 5511	WYTHE AVE/S 5TH ST	NY Spills	Higher	757, 0.143, SSE
R107	424 WYTHE AVENUE	424 WYTHE AVENUE	RCRA-LQG, NJ MANIFEST, NY MANIFEST	Higher	771, 0.146, South
S108	CON EDISON	373 KENT AVE	NY MANIFEST	Lower	775, 0.147, SSW
Q109	DRUM RUN	GRAND AVE- BETWEEN K	NY Spills	Higher	789, 0.149, NNE
110	GROUND	GRAND ST AND KENT AV	NY Spills	Lower	792, 0.150, NNE
P111	CON EDISON SERVICE B	82 S 4TH ST	RCRA NonGen / NLR, FINDS, ECHO, NY MANIFEST	Higher	798, 0.151, SE
T112	CHROMIUM PLATING POL	373 WYTHE AVE	NY LTANKS, NY MANIFEST	Higher	801, 0.152, SSE
T113	CONSOLIDATED EDISON	373 WYTHE AVE	NY MANIFEST	Higher	801, 0.152, SSE
U114	EAST RIVER	WILLIAMSBURG BRIDGE	NY Spills	Lower	831, 0.157, SW
U115	WILLIAMSBURG BRIDGE	NR DOMINO SUGAR- W.B	NY Spills	Lower	831, 0.157, SW
U116	EAST RIVER	NEAR WILLIAMSBURG BR	NY Spills	Lower	831, 0.157, SW
U117	WILLIAMSBURG BRIDGE	WILLIAMSBURG BRIDGE	NY Spills	Lower	831, 0.157, SW

MAPPED SITES SUMMARY

Target Property Address:
307 KENT AVENUE
BROOKLYN, NY 11211

Click on Map ID to see full detail.

MAP ID	SITE NAME	ADDRESS	DATABASE ACRONYMS	RELATIVE ELEVATION	DIST (ft. & mi.) DIRECTION
118	SPILL NUMBER 9900648	RIVER & GRAND ST	NY Spills	Lower	835, 0.158, North
S119	GARAGE FLOOR	17 SOUTH 6TH STREET	NY Spills	Lower	845, 0.160, SSW
S120	BRIDGE REPAIR SHOP D	17 SOUTH 6TH STREET	NY Spills	Lower	845, 0.160, SSW
121	53 GRAND STREET	53 GRAND STREET	NY VCP	Higher	845, 0.160, NNE
S122	385 KENT AVENUE	385 KENT AVE	NY Spills	Lower	860, 0.163, SSW
S123	WILLIAMSBURG BRIDGE	378 KENT AVENUE	NY Spills	Lower	865, 0.164, SSW
124	GROUND	274 BERRY ST	NY Spills	Higher	866, 0.164, East
V125	CON EDISON	WYTHE AVE & GRAND ST	NY MANIFEST	Higher	867, 0.164, NE
S126	MANHOLE	KENT AV/S 6TH ST	NY Spills	Lower	867, 0.164, SSW
W127	CON EDISON	79 S 5TH ST SB37872	NJ MANIFEST	Higher	867, 0.164, SSE
W128	CON EDISON	79 S 5TH ST SB37871	NY MANIFEST	Higher	867, 0.164, SSE
W129	CON EDISON	79 S 5TH ST SB37872	NY MANIFEST	Higher	867, 0.164, SSE
W130	CON EDISON	79 S 5TH ST SB37871	NJ MANIFEST	Higher	867, 0.164, SSE
131	BASEMENT	315 BERRY ST	NY LTANKS	Higher	893, 0.169, ESE
W132	CON EDISON	338 BERRY ST	NY MANIFEST	Higher	900, 0.170, SSE
W133	KARL & GAIL INC	338 BERRY ST	RCRA NonGen / NLR, FINDS, ECHO, NY MANIFEST	Higher	900, 0.170, SSE
W134	CON EDISON	338 BERRY ST	NJ MANIFEST	Higher	900, 0.170, SSE
R135	BRIDGE	SOUTH 6TH ST/S. DUNH	NY Spills	Higher	902, 0.171, South
136	108 SOUTH 2ND STREET	108 SOUTH 2ND ST	NY LTANKS	Higher	928, 0.176, ESE
X137	KING COLLISION - 237	237 KENT AVE	RCRA NonGen / NLR, FINDS, ECHO, NY MANIFEST	Lower	952, 0.180, NNE
V138	83 GRAND STREET	83 GRAND STREET	NY VCP	Higher	959, 0.182, NE
139	PUBLIC SCHOOL 84K	250 BERRY ST	RCRA-LQG, FINDS, ECHO, NY MANIFEST	Higher	963, 0.182, East
X140	MVA	IN FRONT OF 235 KENT	NY Spills	Lower	975, 0.185, NNE
X141	CON EDISON	235 KENT AVE	NJ MANIFEST	Lower	975, 0.185, NNE
X142	LOT 2,TAXBLOCK 2378	235 KENT AVENUE	NY E DESIGNATION, NY MANIFEST	Lower	975, 0.185, NNE
X143	235 - 237 KENT AVE	235 - 237 KENT AVE	NY VCP	Lower	975, 0.185, NNE
Y144	87-89 GRAND STREET	87-89 GRAND STREET	NY VCP	Higher	979, 0.185, NE
Z145	MANHOLE #12111	BERRY STREET AND SOU	NY Spills	Higher	1010, 0.191, SSE
X146	CON EDISON	FO 231 KENT AVE	NY MANIFEST	Lower	1013, 0.192, NNE
AA147	CON EDISON	296 WYTHE AVE & 1ST	NY MANIFEST	Higher	1013, 0.192, NE
X148	CON EDISON	231 KENT AV	NY Spills, NY MANIFEST	Lower	1015, 0.192, NNE
149	ISSAAC D INC	426 WYTHE AVENUE	NY SWF/LF, NY MANIFEST	Higher	1030, 0.195, South
Y150	CON EDISON	263 WYTHE AVE	NY MANIFEST	Higher	1030, 0.195, NE
AA151	296 WYTHE AVENUE	296 WYTHE AVENUE	NY VCP	Higher	1034, 0.196, NE
AB152	CON EDISON	107 SOUTH 3 ST	NY MANIFEST	Higher	1043, 0.198, ESE
AB153	PRIVATE RESIDENCE	107 SOUTH 3RD STREET	NY Spills	Higher	1043, 0.198, ESE
AC154	240 KENT AVE/YORK DI	240 KENT AVE	NY Spills	Lower	1045, 0.198, NNE
Z155	EXTERIOR STOCK YARD	95 SOUTH 5TH ST	NY Spills	Higher	1048, 0.198, SE
Z156	CON EDISON - MANHOLE	95 SOUTH 5TH ST	RCRA-LQG, NY MANIFEST	Higher	1048, 0.198, SE

MAPPED SITES SUMMARY

Target Property Address:
307 KENT AVENUE
BROOKLYN, NY 11211

Click on Map ID to see full detail.

MAP ID	SITE NAME	ADDRESS	DATABASE ACRONYMS	RELATIVE ELEVATION	DIST (ft. & mi.) DIRECTION
Y157	CON EDISON	261 WYTHE AV	NY MANIFEST	Higher	1049, 0.199, NE
Y158	CON EDISON	261 WYTHE AV	NY MANIFEST	Higher	1049, 0.199, NE
Y159	CON EDISON	261 WYTHE AVE	NY MANIFEST	Higher	1049, 0.199, NE
AD160	FORMER EL PUENTE	98-116 S. 4TH ST.	NY SHWS	Higher	1053, 0.199, SE
AD161	98-116 SOUTH 4TH STR	98-116 SOUTH 4TH STR	NY VCP	Higher	1053, 0.199, SE
AE162	KENT POWERPLANT FACI	47-79 RIVER ST	NY Spills	Lower	1053, 0.199, North
AE163	KENT POWER PLANT	47-79 RIVER ST AND N	NY Spills	Lower	1053, 0.199, North
AE164	POWER PLANT SPILL	47-79 RIVER STREET	NY Spills	Lower	1053, 0.199, North
AA165	290 WYTHE AV	290 WYTHE AVE	NY Spills	Higher	1062, 0.201, NE
AD166	UNK. MAT. LEAK,BROOK	104 SOUTH 4TH STREET	NY Spills	Higher	1064, 0.202, SE
AE167	PLANT SITE	4749 RIVER ST	NY Spills	Lower	1080, 0.205, North
AE168	SPILL NUMBER 0012697	49 RIVER ST	NY Spills	Lower	1080, 0.205, North
AF169	CON EDISON	119 SOUTH 2ND ST	NY MANIFEST	Higher	1098, 0.208, East
AG170	EAST SIDE OF KENT AV	EAST SIDE OF KENT AV	NY Spills	Lower	1102, 0.209, SSW
AC171	AIR	4779 RIVER ST	NY Spills	Lower	1102, 0.209, North
AG172	4G'S TRUCK RENTING C	389 KENT AVENUE	NY UST, NY Spills	Lower	1104, 0.209, SSW
173	DCAS	390 KENT AVE	NY Spills	Lower	1106, 0.209, SSW
AH174	APARTMENT BUILDING	111 GRAND STREET	NY Spills	Higher	1112, 0.211, ENE
AF175	CON EDISON	121 S 2ND ST	NY MANIFEST	Higher	1116, 0.211, East
AD176	CAMIN INDUSTRIES INC	104-114 S 4TH ST	RCRA NonGen / NLR, FINDS, ECHO, NY MANIFEST	Higher	1123, 0.213, SE
177	CON EDISON SERVICE B	401 WYTHE AVE OPPOSI	RCRA NonGen / NLR, FINDS, ECHO, NY MANIFEST	Higher	1124, 0.213, South
AI178	58 METROPOLITAN AVEN	221 KENT AVE	RCRA-SQG, NY MANIFEST	Lower	1125, 0.213, NNE
AG179	FORMER GAS & WAREHOU	11-23 BROADWAY/375-3	NY Spills	Lower	1134, 0.215, SSW
AI180	CON EDISON	N 1ST ST & KENT AVE	NJ MANIFEST	Lower	1143, 0.216, NNE
AI181	CON EDISON	N 1ST ST & KENT AVE	NY MANIFEST	Lower	1143, 0.216, NNE
AI182	NORTH 1ST AND KENT A	NORTH 1ST & KENT AVE	NY Spills	Lower	1143, 0.216, NNE
AI183	NORTH 1ST ST TERMINA	N FIRST ST & KENT AV	NY Spills	Lower	1143, 0.216, NNE
AG184	4G TRUCKING	395 KENT AVE	NY Spills	Lower	1143, 0.216, SSW
185	96 NORTH 1ST STREET	96 NORTH 1ST STREET	NY VCP	Higher	1144, 0.217, NE
AI186	N 1ST ST & KENT AV/C	NORTH 1ST ST & KENT	NY LTANKS, NY Spills	Lower	1145, 0.217, NNE
AG187	CLOSED-LACKOF RECENT	390 KENT AVE	NY LTANKS	Lower	1147, 0.217, SSW
AJ188	DRUM RUN	255 BERRY ST	NY Spills	Higher	1150, 0.218, ENE
AK189	EAST RIVER	KENT AVE	NY Spills	Higher	1152, 0.218, NNE
AK190	CORNER METROPOLATAIN	KENT AVE	NY Spills	Higher	1152, 0.218, NNE
AK191	MANHOLE TM851	KENT AVE/PARK AVE	NY Spills	Higher	1152, 0.218, NNE
AJ192	CON EDISON	BERRY ST & GRAND ST	NY MANIFEST	Higher	1153, 0.218, ENE
AJ193	NYNEX	GRAND ST & BERRY ST	NY MANIFEST	Higher	1153, 0.218, ENE
AI194	FYN PAINT AND LACQUE	230 KENT AVENUE	SEMS	Lower	1156, 0.219, NNE
AI195	FYN PAINT AND LACQUE	230 KENT AVE	PA MANIFEST	Lower	1156, 0.219, NNE

MAPPED SITES SUMMARY

Target Property Address:
307 KENT AVENUE
BROOKLYN, NY 11211

Click on Map ID to see full detail.

MAP ID	SITE NAME	ADDRESS	DATABASE ACRONYMS	RELATIVE ELEVATION	DIST (ft. & mi.) DIRECTION
AI196	FYN PAINT & LACQUER	230 KENT AVE	RCRA-LQG, NY CBS UST, NY CBS AST, ICIS, US AIRS,...	Lower	1156, 0.219, NNE
AI197	FYN PAINT AND LACQUE	230 KENT AVENUE	NY SHWS, NY CBS, NY INST CONTROL, NY VCP, NY...	Lower	1156, 0.219, NNE
AH198	GARCIA-RIVERA PROPER	98 N 1ST ST	RCRA NonGen / NLR, FINDS, ECHO, NY MANIFEST	Higher	1159, 0.220, ENE
AL199	CON EDISON - SERVICE	45 BROADWAY	NY MANIFEST	Higher	1159, 0.220, South
AM200	150 SOUTH 5TH STREET	105 SOUTH 5TH STREET	NY TANKS, NY ENG CONTROLS, NY INST CONTROL, NY...	Higher	1163, 0.220, SE
AM201	NYS BCP SITE: C22423	105 SOUTH 5TH ST	NY Spills	Higher	1163, 0.220, SE
AI202	FYN PAINT	33 NORTH 1ST STREET	NY LTANKS	Lower	1163, 0.220, NNE
AJ203	OLD GAS STATION	128 GRAND STREET	NY Spills	Higher	1171, 0.222, ENE
AM204	CON EDISON	107 S 5TH ST	NY MANIFEST	Higher	1182, 0.224, SE
AN205	EAST RIVER LIPA PLAN	NORTH 1ST ST/RIVER S	NY Spills	Lower	1184, 0.224, NNE
AN206	NORTH 1ST STREET AND	NORTH 1ST ST $ RIVER	NY Spills	Lower	1184, 0.224, NNE
AO207	CON EDISON SERVICE B	BERRY ST & S 6TH ST	RCRA NonGen / NLR, NY MANIFEST	Higher	1185, 0.224, SSE
AO208	NYNEX	BERRY ST & S 6TH	NY MANIFEST	Higher	1185, 0.224, SSE
AN209	NY POWER AUTH - 1ST	N 1ST ST & RIVER ST	RCRA-SQG, NY MANIFEST	Lower	1186, 0.225, NNE
AN210	SPILL NUMBER 0012366	RIVER ST & NORTH 1ST	NY Spills	Lower	1186, 0.225, NNE
AN211	NORTH 1ST ST FUEL OI	NORTH 1ST ST AND RIV	NY Spills	Lower	1186, 0.225, NNE
AN212	KENT FACILITY	NORTH FIRST AND RIVE	NY Spills	Lower	1186, 0.225, NNE
AN213	SHEEN TO SOIL	NORTH 1ST ST AND RIV	NY Spills	Lower	1186, 0.225, NNE
AG214	CON EDISON SERVICE B	25 BROADWAY	RCRA NonGen / NLR, NY MANIFEST	Lower	1192, 0.226, SSW
AG215	CON EDISION	25 BROADWAY	NY MANIFEST	Lower	1192, 0.226, SSW
AF216	CON EDISON	129 S 2ND ST	NJ MANIFEST	Higher	1196, 0.227, East
AF217	CON EDISON	129 S 2ND ST	NY MANIFEST	Higher	1196, 0.227, East
AO218	CON EDISON - SERVICE	91 S 6TH ST	NY MANIFEST	Higher	1222, 0.231, SSE
219	APT. BUILDING	352 BEDFORD AVE	NY Spills	Higher	1224, 0.232, ESE
220	LOCAL TRANSFER STATI	353 BERRY STREET	NY SWF/LF	Higher	1250, 0.237, SSE
221	OLD GAS STATION	364 -368 BEDFORD AVE	NY Spills	Higher	1258, 0.238, SE
AL222	UNKNOWN SALVAGE YARD	WYTHE AVE/BROADWAY	NY Spills	Higher	1260, 0.239, South
AP223	11 BROADWAY	11 BROADWAY	NY UST, NY Spills	Lower	1267, 0.240, SSW
AP224	395 KENT AVE	11 BROADWAY	NY Spills	Lower	1267, 0.240, SSW
AQ225	CON EDISON	BEDFORD AVE & S 3RD	NJ MANIFEST	Higher	1288, 0.244, ESE
AQ226	CON EDISON	BEDFORD AVE & S 3RD	NY MANIFEST	Higher	1288, 0.244, ESE
227	CON EDISON	97 N 1ST ST & WYTHE	NY MANIFEST	Higher	1288, 0.244, NE
AP228	ON THE ROADWAY	BROAD/ KENT ST.	NY Spills	Lower	1290, 0.244, SSW
AP229	ROADWAY	BROADWAY & KENT	NY Spills	Lower	1291, 0.245, SSW
AQ230	VS 3862	SO 3RD ST/ BEDFORD A	NY Spills	Higher	1295, 0.245, ESE
231	CONTAINER SERVICE CO	36 BROADWAY	NY SWF/LF	Higher	1299, 0.246, South
232	ROHNER FURNITURE INC	100 METROPOLITAN AVE	RCRA NonGen / NLR, FINDS, ECHO, NY MANIFEST	Higher	1300, 0.246, NE
233	SERVICE BOX 14177	139 GRAND ST	NY Spills	Higher	1306, 0.247, ENE
AR234	CON EDISON SERVICE B	214 KENT AVE	RCRA NonGen / NLR, FINDS, ECHO, NY MANIFEST	Lower	1309, 0.248, NNE

MAPPED SITES SUMMARY

Target Property Address:
307 KENT AVENUE
BROOKLYN, NY 11211

Click on Map ID to see full detail.

MAP ID	SITE NAME	ADDRESS	DATABASE ACRONYMS	RELATIVE ELEVATION	DIST (ft. & mi.) DIRECTION
AS235	BASEMENT OF RESIDENC	150 GRAND STREET	NY Spills	Higher	1312, 0.248, East
236	80-01 METROPLOITAN A	80-01 METROPOLITAN A	NY Spills	Higher	1315, 0.249, NE
AP237	CON EDISON SERVICE B	20 BROADWAY	RCRA NonGen / NLR, NY MANIFEST	Lower	1316, 0.249, SSW
AT238	FACILITY	87 RIVER ST	NY Spills	Lower	1317, 0.249, NNE
AU239	100FT SOUTH OF THE	WILLIAMSBURG BRIDGE	NY Spills	Lower	1318, 0.250, West
AU240	WILLIAMSBURG BRIDGE	WILLIAMSBURG BRIDGE	NY Spills	Lower	1318, 0.250, West
AS241	COMMERCIAL VACANT BU	152 GRAND ST	NY Spills	Higher	1322, 0.250, East
AR242	46-11 METROPOLITAN A	46-11 METROPOLITAN A	NY LTANKS	Lower	1351, 0.256, NNE
AR243	BY KENT AV	METROPOLITAN	NY Spills	Lower	1367, 0.259, NNE
244	97 BROADWAY	97 BROADWAY	NY LTANKS	Higher	1367, 0.259, SSE
AT245	NORTH 1ST STREET TER	NORTH 1ST STREET	NY Spills	Lower	1386, 0.262, NNE
246	LOT 29,TAXBLOCK 2392	298 BEDFORD AVENUE	NY Spills, NY E DESIGNATION	Higher	1395, 0.264, East
AV247	361 BEDFORD AVENUE	361 BEDFORD AVENUE	NY VCP	Higher	1400, 0.265, SE
AW248	SPILL NUMBER 0303595	SOUTH 1ST ST/BEDFORD	NY Spills	Higher	1400, 0.265, East
AW249	TRANSFORMER VAULT #4	STH 1ST /BEDFORD AVE	NY Spills	Higher	1400, 0.265, East
AV250	MANHOLE 42	351 BEDFORD AVENUE	NY Spills	Higher	1401, 0.265, SE
AV251	SPILL NUMBER 9911530	S 5ST/BEDFORD AV	NY Spills	Higher	1405, 0.266, SE
252	ABANDON GAS STATION	410 KENT AVE	NY Spills	Lower	1407, 0.266, SSW
AX253	VAULT 4048	RIVER ST/METROPOLITA	NY Spills	Lower	1412, 0.267, NNE
AX254	N 1ST ST &	METROPOLITAN RIVER S	NY Spills	Lower	1412, 0.267, NNE
AX255	METROPOLITAN AVENUE	AT RIVER STREET	NY Spills	Lower	1412, 0.267, NNE
256	105 METROPOLITAN AVE	105 METROPOLITAN AVE	NY VCP	Higher	1421, 0.269, NE
257	VAULT 2717	54-82 BROADWAY &WYTH	NY Spills	Higher	1427, 0.270, South
AW258	SPILL NUMBER 0206265	299 BEDFORD AVE	NY Spills	Higher	1433, 0.271, East
AY259	UNDER CONSTRUCTION S	125 METROPOLITAN AVE	NY Spills	Higher	1447, 0.274, NE
AY260	PARKING GARAGE	129 METROPOLITON AVE	NY Spills	Higher	1472, 0.279, NE
261	391 BEDFORD AVE	391 BEDFORD AVE	NY Spills	Higher	1482, 0.281, SE
AZ262	416 KENT AVENUE DEVE	416 KENT AVE	NY ENG CONTROLS, NY INST CONTROL, NY BROWNFIELDS	Lower	1487, 0.282, SSW
BA263	187 KENT AVENUE	187 KENT AVENUE	NY VCP	Lower	1491, 0.282, NNE
264	EAST RIVER	WILLIAMSBURG BRIDGE	NY Spills	Lower	1498, 0.284, West
AY265	141 METROPOLITAN AVE	141 METROPOLITAN AVE	NY VCP	Higher	1502, 0.284, ENE
BA266	KAY ROCK SCREEN PRIN	210 KENT AVE / 2ND F	NY Spills	Lower	1530, 0.290, NNE
BA267	CON ED-N 1ST ST FUEL	214 KENT AVE	NY MOSF, NY CBS, NY Spills, NY AIRS, NY SPDES	Lower	1530, 0.290, NNE
268	WASHINGTON PLAZA	BROADWAY & BEDFORD A	NY Spills	Higher	1539, 0.291, SSE
AZ269	MANHOLE 55860	8 ST & KENT AVE	NY Spills	Lower	1552, 0.294, SSW
AZ270	MANHOLE 8M	KENT ST / SOUTH 8 ST	NY Spills	Lower	1552, 0.294, SSW
AZ271	MANHOLE #55182	SOUTH 8 STREET AND K	NY Spills	Lower	1555, 0.295, SSW
272	141-155 SOUTH 5TH ST	141-155 SOUTH 5TH ST	NY Spills	Higher	1557, 0.295, SE
AZ273	CONSTRUCTION SITE	421 KENT AVE	NY Spills	Lower	1557, 0.295, SSW

MAPPED SITES SUMMARY

Target Property Address:
307 KENT AVENUE
BROOKLYN, NY 11211

Click on Map ID to see full detail.

MAP ID	SITE NAME	ADDRESS	DATABASE ACRONYMS	RELATIVE ELEVATION	DIST (ft. & mi.) DIRECTION
274	ENG CO. 221	161 SOUTH 2ND ST	NY Spills	Higher	1563, 0.296, ESE
275	EAST RIVER	105 RIVER ST	NY Spills	Lower	1569, 0.297, NNE
276	153 SOUTH 4TH ST. HO	153 SOUTH 4TH ST	NY Spills	Higher	1573, 0.298, ESE
BB277	VAULT #2720	WHITE AVE/N OF N 3RD	NY Spills	Higher	1580, 0.299, NE
278	DRUM RUN	130 BROADWAY	NY Spills	Higher	1587, 0.301, SSE
BC279	PARKING LOT -MTBE	420 KENT AVE	NY Spills	Lower	1625, 0.308, SSW
BC280	420 KENT AVENUE DEVE	420 KENT AVE	NY Spills, NY MANIFEST	Lower	1637, 0.310, SSW
BC281	420 KENT AVENUE	420 KENT AVENUE	NY ENG CONTROLS, NY INST CONTROL, NY BROWNFIELDS	Lower	1637, 0.310, SSW
282	V. M. TRANSFER; LTD.	175 KENT AVE	NY SWF/LF, NY Spills	Lower	1640, 0.311, NNE
BB283	CONSOLIDATED EDISON	242 WYTHE AVE	NY Spills, NY MANIFEST	Lower	1642, 0.311, NE
284	IFO 240 WHITE AVE	IFO 240 WHITE AVE	NY Spills	Lower	1648, 0.312, NE
285	1 GAL HYDRAULIC OIL	NORTH 3 STREET & RIV	NY Spills	Lower	1664, 0.315, NNE
BD286	CON EDISON	173 METROPOLITAN AVE	NY Spills, NY MANIFEST	Higher	1666, 0.316, ENE
BE287	CONSTRUCTION SITE	201 BERRY STREET	NY Spills	Higher	1678, 0.318, ENE
BF288	UNNAMED CREEK	270 S BEDFORD RD	NY Spills	Higher	1681, 0.318, ENE
BG289	CARLOS TRANSMISSION	165 SOUTH 5TH ST	NY Spills	Higher	1712, 0.324, SE
BG290	165 SO. 5TH ST AUTO	165 SO. 5TH ST, DRIG	NY Spills	Higher	1712, 0.324, SE
BE291	CANDY & CIGARETTE SU	109 NORTH 3RD STREET	NY Spills	Higher	1713, 0.324, ENE
BF292	263 BEDFORD AVENUE	263 BEDFORD AVENUE	NY VCP	Higher	1734, 0.328, East
BD293	MANHOLE 58130	126 NORTH 3RD ST	NY Spills	Higher	1737, 0.329, ENE
BH294	VS #5333	430 KENT AVE	NY Spills	Lower	1764, 0.334, SSW
BE295	CONSTRUCTIO PROJ	197 BERRY STREET	NY Spills	Higher	1771, 0.335, ENE
BI296	RESIDENTIAL CONSTRUC	110-120 S 8TH ST	NY Spills	Higher	1794, 0.340, SSE
297	75 S 9TH ST	75 S 9TH ST	NY Spills	Higher	1808, 0.342, South
BJ298	WILLIAMSBURG BUILDER	164 KENT AVE	NY Spills, NY MANIFEST	Lower	1808, 0.342, NNE
BJ299	JORAL CARTING INC.	157 KENT AVE.	NY SWF/LF, NY Spills	Lower	1833, 0.347, NNE
BK300	175 BROADWAY HOSPITA	175 BROADWAY	NY UST, NY Spills	Higher	1834, 0.347, SE
BK301	175 BROADWAY HOSPITA	175 BROADWAY	NY SPILLS 90	Higher	1834, 0.347, SE
302	MANHOLE# 25	9TH ST/WYTHE AVE	NY Spills	Higher	1836, 0.348, South
BH303	VACANTLOT/FRMER SCHA	KENT AVE & SO 9TH AV	NY Spills	Lower	1841, 0.349, SSW
BH304	TM #1110	SOUTH 9TH ST & KENT	NY Spills	Lower	1841, 0.349, SSW
305	MANHOLE 4855	WYTHE & 4TH ST	NY Spills	Lower	1857, 0.352, NE
BI306	IN BACK OF	424 BEDFORD AVE	NY Spills	Higher	1858, 0.352, SSE
307	MANHOLE #10	KENT AVE NEAR SOUTH	NY Spills	Lower	1867, 0.354, SSW
BJ308	EXCAVATION - PIPELIN	KENT AVE N/O NORTH 4	NY Spills	Lower	1895, 0.359, NNE
309	98 SOUTH 4TH ST	98 S0UTH 4TH ST	NY Spills	Higher	1901, 0.360, SE
BL310	BERRY ST & SOUTH 9TH	BERRY ST & SOUTH 9TH	NY Spills	Higher	1904, 0.361, South
311	188 SOUTH 2ND ST	188 SOUTH 2ND ST	NY Spills	Higher	1905, 0.361, ESE
BL312	MANHOLE #39	S 9TH ST / BERRY ST	NY Spills	Higher	1906, 0.361, South

MAPPED SITES SUMMARY

Target Property Address:
307 KENT AVENUE
BROOKLYN, NY 11211

Click on Map ID to see full detail.

MAP ID	SITE NAME	ADDRESS	DATABASE ACRONYMS	RELATIVE ELEVATION	DIST (ft. & mi.) DIRECTION
BL313	MANHOLE 38	BARRY ST/SOUTH 9TH S	NY Spills	Higher	1906, 0.361, South
BL314	MH 39	SOUTH 9TH ST/BERRY S	NY Spills	Higher	1906, 0.361, South
BM315	MANHOLE 64134	NORTH 4TH ST/BERRY S	NY Spills	Higher	1951, 0.370, ENE
BK316	NYC TRANSIT	BROADWAY AND DRIGGS	NY Spills	Higher	1954, 0.370, SE
BN317	185 BROADWAY	185 BROADWAY	NY Spills	Higher	1982, 0.375, SE
BN318	BASEMENT	185 BROADWAY	NY Spills	Higher	1982, 0.375, SE
BM319	99 NORTH 4TH STREET	99 NORTH 4TH STREET	NY VCP	Higher	1983, 0.376, NE
320	PARKING LOT - MISC	185-191 SOUTH 4TH ST	NY Spills	Higher	2024, 0.383, ESE
BO321	ROADWAY/CONSTRUCTION	241 BEDFORD AVE	NY Spills	Higher	2029, 0.384, ENE
BO322	TEN GAL OIL IN SERVI	239 BEDFORD AVENUE	NY Spills	Higher	2051, 0.388, ENE
BP323	LOT 36,TAXBLOCK 2134	460 KENT AVENUE	NY RES DECL, NY Spills	Lower	2065, 0.391, SSW
BP324	RDWY	460 KENT AVE	NY Spills	Lower	2065, 0.391, SSW
BQ325	202 SOUTH 1ST STREET	202 SOUTH 1ST STREET	NY Spills	Higher	2079, 0.394, ESE
326	TRANSFORMER MH 36	STH 9TH ST AND BEDFO	NY Spills	Higher	2084, 0.395, SSE
BR327	CON EDISON	80 N 5TH ST	NY Spills, NY MANIFEST	Lower	2089, 0.396, NE
328	658 DRIGGS AVENUE	658 DRIGGS AVENUE	NY VCP	Higher	2093, 0.396, East
329	212989; WYTHE AVE AN	WYTHE AVE AND S. 10	NY Spills	Higher	2097, 0.397, South
BO330	MANHOLE #3419	BEDFORD AVE/CLERENDO	NY Spills	Higher	2100, 0.398, ENE
BR331	VAULT # 4066 HAS 15	IN FRONT OF 80 NORTH	NY Spills	Lower	2107, 0.399, NE
332	BERRY STREET HOUSING	SOUTH 10TH STREET	NY HSWDS	Higher	2111, 0.400, South
BQ333	APART	204 SOUTH 1ST STREET	NY Spills	Higher	2115, 0.401, ESE
334	MANHOLE #00019 S/O 5	N/W CORNER WYTHE AV	NY Spills	Lower	2118, 0.401, NE
335	SOUTH 10TH ST BETWEE	BERRY ST & WYTHE AVE	NY Spills	Higher	2122, 0.402, South
BS336	STREET EXCAVATION	KENT & NORTH 5TH	NY Spills	Lower	2146, 0.406, NNE
BS337	AT INTERSECTION	NORTH 5TH AND KENT	NY Spills	Lower	2146, 0.406, NNE
BT338	VAULT 6162	IFO 164 KENT AVE	NY Spills	Lower	2152, 0.408, NNE
339	U.S.TANK (LIBERTY TA	116 NORTH 5TH ST	NY Spills	Higher	2173, 0.412, ENE
BR340	85 N 5TH	85 NORTH 5TH STREET	NY Spills	Lower	2183, 0.413, NE
BR341	DUPLICATE OF	85 N 5TH ST	NY Spills	Lower	2183, 0.413, NE
BU342	THIRTY GAL UNKNOWN L	BERRY STREET & 5 STR	NY Spills	Higher	2199, 0.416, NE
343	FORMER DOMSEY FIBER	431 KENT AVENUE	NY AST, NY ENG CONTROLS, NY INST CONTROL, NY...	Lower	2203, 0.417, South
BS344	CON ED	149 KENT AVE	NY ENG CONTROLS, NY INST CONTROL, NY MANIFEST	Lower	2215, 0.420, NNE
BS345	149 KENT AVENUE	149 KENT AVE	NY BROWNFIELDS, FINDS, ECHO	Lower	2215, 0.420, NNE
BV346	MAN HOLE 62	ROEBLING ST / S 3RD	NY Spills	Higher	2217, 0.420, ESE
BV347	ROEBLING AV & S 3RD	ROEBLING AV & S 3RD	NY Spills	Higher	2217, 0.420, ESE
BT348	USA WASTE OF NYC	2 N 5TH ST	NY LTANKS	Lower	2228, 0.422, NNE
BT349	NEKBOH RECYCLING INC	2 NORTH 5TH STREET	NY SWF/LF, NY SWRCY, NY Spills	Lower	2228, 0.422, NNE
350	MANHOLE #63	ROEBLING ST /SOUTH 4	NY Spills	Higher	2231, 0.423, ESE
BW351	PEOPLES WORKS	KENT AVE. S. 10TH ST	EDR MGP	Lower	2259, 0.428, SSW

MAPPED SITES SUMMARY

Target Property Address:
307 KENT AVENUE
BROOKLYN, NY 11211

Click on Map ID to see full detail.

MAP ID	SITE NAME	ADDRESS	DATABASE ACRONYMS	RELATIVE ELEVATION	DIST (ft. & mi.) DIRECTION
352	SPILL NUMBER 9911454	88 SOUTH 10TH ST	NY Spills	Higher	2271, 0.430, South
BU353	BUILDING	146 BERRY STREET	NY Spills	Higher	2276, 0.431, NE
BW354	CERTIFIED LUMBER	470 KENT AVE	NY Spills	Lower	2295, 0.435, SSW
BW355	470 KENT AVENUE	470 KENT AVENUE	NY BROWNFIELDS	Lower	2295, 0.435, SSW
BX356	CLEANERS SALES & EQU	135 KENT AVE	RCRA-CESQG, NY CBS, NY BROWNFIELDS, NY MANIFEST	Lower	2314, 0.438, NNE
BX357	FORMER CLEANERS SALE	135 KENT AVENUE	NY SHWS, NY CBS AST	Lower	2314, 0.438, NNE
358	FLATBUSH BUS DEPOT	49-01 FILMORE AVE	NY Spills	Higher	2341, 0.443, East
359	SPILL NUMBER 0007650	SOUTH 8TH ST	NY LTANKS	Higher	2351, 0.445, SE
360	112 NORTH 6TH STREET	112 NORTH 6TH STREET	NY VCP	Higher	2354, 0.446, NE
361	SERVICE BOX 37792	I/FO 216 S. 3RD STRE	NY Spills	Higher	2356, 0.446, ESE
BY362	MANHOLE 00036	WHITE AVE & S 11TH S	NY Spills	Higher	2357, 0.446, South
BY363	TRANSFORMER MANHOLE	SOUTH 11TH ST/WYTHE	NY Spills	Higher	2357, 0.446, South
364	PAVEMENT	BROADWAY AND ROEBLIN	NY Spills	Higher	2364, 0.448, SE
BZ365	MANHOLE 2730	76 6TH AVE/FLATBUSH	NY Spills	Lower	2364, 0.448, NE
CA366	MH 4869	BEDFORD AVE/NORTH 5T	NY Spills	Higher	2370, 0.449, ENE
CA367	MANHOLE 4869	BEDFORD AVE/N 5TH ST	NY Spills	Higher	2370, 0.449, ENE
CA368	CYN BAR	NORTH 5TH & BEDFORD	NY Spills	Higher	2371, 0.449, ENE
BZ369	VAULT 5413	N 6TH ST & WYTE AV	NY Spills	Lower	2371, 0.449, NE
BZ370	VAULT 5413	NORTH 6TH ST/WYTHE A	NY Spills	Lower	2380, 0.451, NE
371	CONSTRUCTION SITE	161 NORTH 4TH	NY Spills	Higher	2387, 0.452, ENE
372	PARKING LOT	475 KENT AVENUE	NY Spills	Lower	2388, 0.452, SSW
CB373	625 DRIGGS AVENUE	625 DRIGGS AVENUE	NY VCP	Higher	2394, 0.453, East
CB374	MIXED USE SITE	625 DRIGGS AVE	NY Spills	Higher	2394, 0.453, East
375	MANHOLE #37845	IFO 223 S 4TH ST	NY Spills	Higher	2400, 0.455, ESE
376	126 NORTH 6TH STREET	126 NORTH 6TH STREET	NY VCP	Higher	2406, 0.456, NE
CC377	EAST RIVER	1000 N OF WILLIAMSBU	NY Spills	Lower	2408, 0.456, West
CC378	EAST RIVER PARK	200 YD. SOUTH OF WIL	NY Spills	Lower	2408, 0.456, West
CC379	WILLIAMSBURGH BRIDGE	WILLIAMSBURGH BRIDGE	NY Spills	Lower	2408, 0.456, West
BX380	ON SIDEWALK	NORTH 6TH STREET KEN	NY Spills	Lower	2410, 0.456, NNE
BX381	CONED TRENCH	NORTH 6TH/KENT AVE	NY Spills	Lower	2410, 0.456, NNE
BX382	MANHOLE 17	KENT AVE/6TH ST	NY Spills	Lower	2410, 0.456, NNE
BX383	MANHOLE TM53	N 6TH ST / KENT AVE	NY Spills	Lower	2410, 0.456, NNE
384	152 NO. 5TH ST./HOLY	152 NO. 5TH ST	NY Spills	Higher	2413, 0.457, ENE
385	81 DIVISION AVENUE	81 DIVISION AVENUE	NY Spills	Higher	2417, 0.458, South
CD386	ABANDONED DRUM	185 SOUTH 9TH ST	NY Spills	Higher	2440, 0.462, SE
BZ387	61-63 NORTH 6TH ST.	61-63 NORTH 6TH ST.	NY VCP	Lower	2441, 0.462, NE
CB388	DRUM RUN	198 NORTH 4TH STREET	NY Spills	Higher	2449, 0.464, East
CE389	GNA AUTO	308 METROPOLITAN AVE	NY Spills	Higher	2460, 0.466, East
CD390	APART	189 SO 9TH STREET	NY Spills	Higher	2462, 0.466, SE

MAPPED SITES SUMMARY

Target Property Address:
307 KENT AVENUE
BROOKLYN, NY 11211

Click on Map ID to see full detail.

MAP ID	SITE NAME	ADDRESS	DATABASE ACRONYMS	RELATIVE ELEVATION	DIST (ft. & mi.) DIRECTION
391	BROOKLYN-QUEENS EXPR	EXIT RAMP TO WLLMSBR	NY Spills	Lower	2462, 0.466, West
392	MANHOLE 50	DIVISION & BEDFORD A	NY Spills	Higher	2470, 0.468, SSE
CE393	291 METROPOLITAN AVE	291 METROPOLITAN AVE	NY VCP	Higher	2508, 0.475, East
CE394	G&A AUTO REPAIR	291 METROPOLITAN AVE	NY Spills	Higher	2508, 0.475, East
395	305 ROEBLING ST.	305 ROEBLING ST	NY Spills	Higher	2518, 0.477, SE
CF396	SPILL NUMBER 0207374	326 ROEBLING ST	NY Spills	Higher	2532, 0.480, SE
CE397	285 AND 291 METROPOL	285, 291 METROPOLITA	NY BROWNFIELDS	Higher	2535, 0.480, East
398	SPILL NUMBER 0104669	231 ST & BROADWAY	NY Spills	Higher	2541, 0.481, SE
CE399	METROPOLITAIN AVE AN	ROEBLING ST	NY LTANKS	Higher	2545, 0.482, East
400	APT BLDG	60 DIVISION AVE	NY LTANKS, NY Spills	Higher	2546, 0.482, South
401	COMMERCIAL	125 BERRY ST	NY Spills	Higher	2579, 0.488, NE
402	6472 VAULT	DIVISO AVE AND WYTHE	NY Spills	Higher	2585, 0.490, South
403	LIKA RESIDENCE	114 NORTH 7TH STREET	NY Spills	Higher	2602, 0.493, NE
CF404	MANHOLE #4835	9TH ST & ROEBLING ST	NY Spills	Higher	2611, 0.495, SE
405	141 NORTH 6TH STREET	141 NORTH 6TH STREET	NY VCP	Higher	2611, 0.495, ENE
406	242 SO. FIRST STREET	242 SO. FIRST STREET	NY Spills	Higher	2614, 0.495, ESE
407	COMMERCIAL WAREHOUSE	14 HOPE ST	NY Spills	Higher	2616, 0.495, East
408	SPILL NUMBER 0003172	ROEBLING ST & N 4TH	NY Spills	Higher	2628, 0.498, East
409	ON SIDEWALK	NORTH 7TH /WYTHEAVE	NY Spills	Higher	2634, 0.499, NE
410	KENT AVENUE STATION	500 KENT AVENUE	NY SHWS, NY VCP, NY Spills	Lower	2920, 0.553, South
411	BU-NASSAU BRANCH	KENT AVE AND CROSS,	EDR MGP	Lower	3193, 0.605, South
412	BROOKLYN NORTH 1 GAR	50 KENT AVENUE	NY SHWS, NY AST	Lower	3689, 0.699, NNE
413	BQE/ANSBACHER COLOR	MEEKER AVENUE	NY SHWS	Lower	3714, 0.703, East
414	215 NORTH 10TH STREE	215 NORTH 10TH STREE	NY SHWS	Lower	3943, 0.747, ENE
415	K - WILLIAMSBURG WOR	KENT AVE & 12TH STRE	NY SHWS, NY BROWNFIELDS	Lower	3956, 0.749, NE
416	WYTHE AVE. (BERRY ST	WYTHE AVE., BERRY ST	EDR MGP	Lower	4063, 0.770, NE
417	WILLIAMSBURG FORMER	26 N 12TH ST.	NY SHWS	Lower	4105, 0.777, NNE
418	CON EDISON - EAST 11	EAST 11TH - EAST 13T	EDR MGP	Lower	4524, 0.857, NNW
419	KEAP ST. STATION	KEAP ST. WYTHE AVE.	EDR MGP	Lower	4641, 0.879, SSE
420	BROOKLYN NAVY YARD C	63 FLUSHING AVE, BLD	NY SHWS, NY LTANKS, NY CBS, NY Spills, NY SPDES	Lower	4778, 0.905, SSW
421	BROOKLYN GAS AND LIG	MARSHALL ST., ST. JO	EDR MGP	Lower	5106, 0.967, SW
422	K - BROOKLYN GAS LIG	MARSHALL ST. & HUDSO	NY SHWS, NY BROWNFIELDS	Lower	5200, 0.985, SW

EXECUTIVE SUMMARY

TARGET PROPERTY SEARCH RESULTS

The target property was not listed in any of the databases searched by EDR.

SURROUNDING SITES: SEARCH RESULTS

Surrounding sites were identified in the following databases.

Elevations have been determined from the USGS Digital Elevation Model and should be evaluated on a relative (not an absolute) basis. Relative elevation information between sites of close proximity should be field verified. Sites with an elevation equal to or higher than the target property have been differentiated below from sites with an elevation lower than the target property.
Page numbers and map identification numbers refer to the EDR Radius Map report where detailed data on individual sites can be reviewed.

Sites listed in ***bold italics*** are in multiple databases.

Unmappable (orphan) sites are not considered in the foregoing analysis.

STANDARD ENVIRONMENTAL RECORDS

Federal CERCLIS list

SEMS: A review of the SEMS list, as provided by EDR, and dated 02/06/2019 has revealed that there is 1 SEMS site within approximately 0.5 miles of the target property.

Lower Elevation	Address	Direction / Distance	Map ID	Page
FYN PAINT AND LACQUE Site ID: 0206513 EPA Id: NYC200400950	230 KENT AVENUE	NNE 1/8 - 1/4 (0.219 mi.)	AI194	50

Federal RCRA CORRACTS facilities list

CORRACTS: A review of the CORRACTS list, as provided by EDR, and dated 03/01/2018 has revealed that there is 1 CORRACTS site within approximately 1 mile of the target property.

Equal/Higher Elevation	Address	Direction / Distance	Map ID	Page
RADIAC RESEARCH CORP EPA ID:: NYD049178296	***33 S FIRST ST***	***NNE 0 - 1/8 (0.111 mi.)***	***N83***	***25***

Federal RCRA non-CORRACTS TSD facilities list

RCRA-TSDF: A review of the RCRA-TSDF list, as provided by EDR, and dated 03/01/2018 has revealed that

there is 1 RCRA-TSDF site within approximately 0.5 miles of the target property.

Equal/Higher Elevation	Address	Direction / Distance	Map ID	Page
RADIAC RESEARCH CORP EPA ID:: NYD049178296	***33 S FIRST ST***	***NNE 0 - 1/8 (0.111 mi.)***	***N83***	***25***

Federal RCRA generators list

RCRA-LQG: A review of the RCRA-LQG list, as provided by EDR, and dated 03/01/2018 has revealed that there is 1 RCRA-LQG site within approximately 0.125 miles of the target property.

Lower Elevation	Address	Direction / Distance	Map ID	Page
NYCDOT - WILLIAMSBUR EPA ID:: NYR000048512	***WILLIAMSBURG BRIDGE***	***NNW 0 - 1/8 (0.034 mi.)***	***A9***	***9***

RCRA-SQG: A review of the RCRA-SQG list, as provided by EDR, and dated 03/01/2018 has revealed that there is 1 RCRA-SQG site within approximately 0.125 miles of the target property.

Lower Elevation	Address	Direction / Distance	Map ID	Page
AMERICAN SUGAR REFIN EPA ID:: NYR000109454	***266-316 KENT AVE***	***N 0 - 1/8 (0.119 mi.)***	***N92***	***27***

RCRA-CESQG: A review of the RCRA-CESQG list, as provided by EDR, and dated 03/01/2018 has revealed that there are 2 RCRA-CESQG sites within approximately 0.125 miles of the target property.

Equal/Higher Elevation	Address	Direction / Distance	Map ID	Page
H & B PLASTICS PLATI EPA ID:: NYD982270597	***299 WYTHE AVE***	***ENE 0 - 1/8 (0.110 mi.)***	***K79***	***24***
RADIAC RESEARCH CORP EPA ID:: NYD049178296	***33 S FIRST ST***	***NNE 0 - 1/8 (0.111 mi.)***	***N83***	***25***

State- and tribal - equivalent CERCLIS

NY SHWS: A review of the NY SHWS list, as provided by EDR, and dated 11/12/2018 has revealed that there are 11 NY SHWS sites within approximately 1 mile of the target property.

Equal/Higher Elevation	Address	Direction / Distance	Map ID	Page
FORMER EL PUENTE Site Code: 548563	98-116 S. 4TH ST.	SE 1/8 - 1/4 (0.199 mi.)	AD160	42

Lower Elevation	Address	Direction / Distance	Map ID	Page
FYN PAINT AND LACQUE	***230 KENT AVENUE***	***NNE 1/8 - 1/4 (0.219 mi.)***	***AI197***	***51***

Site Code: 456283				
FORMER CLEANERS SALE	***135 KENT AVENUE***	***NNE 1/4 - 1/2 (0.438 mi.)***	***BX357***	***88***
Site Code: 480999				
KENT AVENUE STATION	***500 KENT AVENUE***	***S 1/2 - 1 (0.553 mi.)***	***410***	***99***
Site Code: 421905				
BROOKLYN NORTH 1 GAR	***50 KENT AVENUE***	***NNE 1/2 - 1 (0.699 mi.)***	***412***	***100***
Site Code: 338766				
BQE/ANSBACHER COLOR	MEEKER AVENUE	E 1/2 - 1 (0.703 mi.)	413	100
Site Code: 55913				
Class Code: Does not present a significant threat to the public health or the environment - action may be deferred.				
215 NORTH 10TH STREE	215 NORTH 10TH STREE	ENE 1/2 - 1 (0.747 mi.)	414	100
Site Code: 513998				
K - WILLIAMSBURG WOR	***KENT AVE & 12TH STRE***	***NE 1/2 - 1 (0.749 mi.)***	***415***	***100***
Site Code: 372653				
WILLIAMSBURG FORMER	26 N 12TH ST.	NNE 1/2 - 1 (0.777 mi.)	417	101
Site Code: 533192				
BROOKLYN NAVY YARD C	***63 FLUSHING AVE, BLD***	***SSW 1/2 - 1 (0.905 mi.)***	***420***	***101***
Site Code: 338759				
K - BROOKLYN GAS LIG	***MARSHALL ST. & HUDSO***	***SW 1/2 - 1 (0.985 mi.)***	***422***	***103***
Site Code: 378986				

State and tribal landfill and/or solid waste disposal site lists

NY SWF/LF: A review of the NY SWF/LF list, as provided by EDR, and dated 12/31/2018 has revealed that there are 8 NY SWF/LF sites within approximately 0.5 miles of the target property.

Equal/Higher Elevation	Address	Direction / Distance	Map ID	Page
POLICE CARS UNLIMITE	60 SOUTH 2ND STREET	NE 0 - 1/8 (0.066 mi.)	F41	16
ISSAAC D INC	***426 WYTHE AVENUE***	***S 1/8 - 1/4 (0.195 mi.)***	***149***	***40***
LOCAL TRANSFER STATI	353 BERRY STREET	SSE 1/8 - 1/4 (0.237 mi.)	220	57
CONTAINER SERVICE CO	36 BROADWAY	S 1/8 - 1/4 (0.246 mi.)	231	59

Lower Elevation	Address	Direction / Distance	Map ID	Page
BJR REALTY CORP.	***6O SOUTH 2ND STREET***	***NW 0 - 1/8 (0.066 mi.)***	***42***	***17***
V. M. TRANSFER; LTD.	***175 KENT AVE***	***NNE 1/4 - 1/2 (0.311 mi.)***	***282***	***71***
JORAL CARTING INC.	***157 KENT AVE.***	***NNE 1/4 - 1/2 (0.347 mi.)***	***BJ299***	***75***
NEKBOH RECYCLING INC	***2 NORTH 5TH STREET***	***NNE 1/4 - 1/2 (0.422 mi.)***	***BT349***	***86***

State and tribal leaking storage tank lists

NY LTANKS: A review of the NY LTANKS list, as provided by EDR, and dated 11/12/2018 has revealed that there are 15 NY LTANKS sites within approximately 0.5 miles of the target property.

EXECUTIVE SUMMARY

Equal/Higher Elevation	Address	Direction / Distance	Map ID	Page
BTWN NERRY ST & WHIT Site ID: 213756 Spill Number/Closed Date: 9401369 / 1996-11-22	65 SOUTH 3RD STREET	ESE 0 - 1/8 (0.106 mi.)	L76	24
D61 KENT AVE. BKLYN/ Site ID: 211204 Spill Number/Closed Date: 8605975 / 1987-08-05	261 KENT AVE.	NNE 0 - 1/8 (0.120 mi.)	N94	28
CHROMIUM PLATING POL Site ID: 95365 Spill Number/Closed Date: 8801453 / 1994-03-04	***373 WYTHE AVE***	***SSE 1/8 - 1/4 (0.152 mi.)***	***T112***	***32***
BASEMENT Site ID: 560979 Spill Number/Closed Date: 1706657 / 2017-11-22	315 BERRY ST	ESE 1/8 - 1/4 (0.169 mi.)	131	36
108 SOUTH 2ND STREET Site ID: 117343 Spill Number/Closed Date: 9913287 / 2000-03-07	108 SOUTH 2ND ST	ESE 1/8 - 1/4 (0.176 mi.)	136	37
97 BROADWAY Site ID: 105738 Spill Number/Closed Date: 0330029 / 2006-03-28	97 BROADWAY	SSE 1/4 - 1/2 (0.259 mi.)	244	62
SPILL NUMBER 0007650 Site ID: 193984 Spill Number/Closed Date: 0007650 / 2004-02-05	SOUTH 8TH ST	SE 1/4 - 1/2 (0.445 mi.)	359	88
METROPOLITAIN AVE AN Site ID: 299218 Spill Number/Closed Date: 9713408 / 1998-03-04	ROEBLING ST	E 1/4 - 1/2 (0.482 mi.)	CE399	96
APT BLDG Site ID: 60593 Spill Number/Closed Date: 0301649 / 2004-06-07	***60 DIVISION AVE***	***S 1/4 - 1/2 (0.482 mi.)***	***400***	***97***

Lower Elevation	Address	Direction / Distance	Map ID	Page
SOUTH 2ND AVE & KENT Site ID: 163233 Spill Number/Closed Date: 8800834 / 1988-04-28	SOUTH 2ND AVE & KENT	N 0 - 1/8 (0.045 mi.)	C21	12
N 1ST ST & KENT AV/C Site ID: 230666 Spill Number/Closed Date: 9009234 / 1990-11-24	***NORTH 1ST ST & KENT***	***NNE 1/8 - 1/4 (0.217 mi.)***	***AI186***	***48***
CLOSED-LACKOF RECENT Site ID: 262394 Spill Number/Closed Date: 8710648 / 2003-03-04	390 KENT AVE	SSW 1/8 - 1/4 (0.217 mi.)	AG187	49
FYN PAINT Site ID: 197936 Spill Number/Closed Date: 9815508 / 2000-05-23	33 NORTH 1ST STREET	NNE 1/8 - 1/4 (0.220 mi.)	AI202	53
46-11 METROPOLITAN A Site ID: 303971 Spill Number/Closed Date: 9505833 / 1996-12-12	46-11 METROPOLITAN A	NNE 1/4 - 1/2 (0.256 mi.)	AR242	62
USA WASTE OF NYC Site ID: 172840 Spill Number/Closed Date: 9609934 / 2005-11-23	2 N 5TH ST	NNE 1/4 - 1/2 (0.422 mi.)	BT348	86

State and tribal registered storage tank lists

NY UST: A review of the NY UST list, as provided by EDR, has revealed that there are 2 NY UST sites within approximately 0.125 miles of the target property.

Equal/Higher Elevation	Address	Direction / Distance	Map ID	Page
50 SOUTH 4TH STREET Database: UST, Date of Government Version: 02/11/2019	50 S 4TH ST	S 0 - 1/8 (0.082 mi.)	H57	20
SS PETER & PAULS R C Database: UST, Date of Government Version: 02/11/2019	86 SOUTH 2ND ST	E 0 - 1/8 (0.119 mi.)	93	28

NY MOSF: A review of the NY MOSF list, as provided by EDR, and dated 02/11/2019 has revealed that there is 1 NY MOSF site within approximately 0.125 miles of the target property.

Lower Elevation	Address	Direction / Distance	Map ID	Page
DOMINO SUGAR REFINER Tank Status: Inactive Facility Id: 2-2440	***316 KENT AVENUE***	***NW 0 - 1/8 (0.027 mi.)***	***A4***	***8***

NY CBS: A review of the NY CBS list, as provided by EDR, and dated 02/11/2019 has revealed that there is 1 NY CBS site within approximately 0.125 miles of the target property.

Equal/Higher Elevation	Address	Direction / Distance	Map ID	Page
DOMINO SUGAR CORP.-B Facility Status: Unregulated/Closed CBS Number: 2-000194	***49 SOUTH 2ND STREET***	***NE 0 - 1/8 (0.059 mi.)***	***F31***	***14***

NY CBS AST: A review of the NY CBS AST list, as provided by EDR, and dated 01/01/2002 has revealed that there is 1 NY CBS AST site within approximately 0.125 miles of the target property.

Equal/Higher Elevation	Address	Direction / Distance	Map ID	Page
DOMINO SUGAR CORP.-B Facility Status: 2 Facility Status: 1 CBS Number: 2-000194	49 SOUTH 2ND STREET	NE 0 - 1/8 (0.059 mi.)	F33	15

State and tribal institutional control / engineering control registries

NY RES DECL: A review of the NY RES DECL list, as provided by EDR, has revealed that there is 1 NY

RES DECL site within approximately 0.125 miles of the target property.

Lower Elevation	Address	Direction / Distance	Map ID	Page
LOT 3,TAXBLOCK 2414	***KENT AVENUE***	***N 0 - 1/8 (0.082 mi.)***	***58***	***20***
Database: ENV RES DECL, Date of Government Version: 10/17/2018				

NY ENG CONTROLS: A review of the NY ENG CONTROLS list, as provided by EDR, and dated 11/12/2018 has revealed that there are 5 NY ENG CONTROLS sites within approximately 0.5 miles of the target property.

Equal/Higher Elevation	Address	Direction / Distance	Map ID	Page
150 SOUTH 5TH STREET	***105 SOUTH 5TH STREET***	***SE 1/8 - 1/4 (0.220 mi.)***	***AM200***	***52***
Site Code: 522334				

Lower Elevation	Address	Direction / Distance	Map ID	Page
416 KENT AVENUE DEVE	***416 KENT AVE***	***SSW 1/4 - 1/2 (0.282 mi.)***	***AZ262***	***66***
Site Code: 502497				
420 KENT AVENUE	***420 KENT AVENUE***	***SSW 1/4 - 1/2 (0.310 mi.)***	***BC281***	***71***
Site Code: 502499				
FORMER DOMSEY FIBER	***431 KENT AVENUE***	***S 1/4 - 1/2 (0.417 mi.)***	***343***	***84***
Site Code: 462026				
CON ED	***149 KENT AVE***	***NNE 1/4 - 1/2 (0.420 mi.)***	***BS344***	***85***
Site Code: 463657				

NY INST CONTROL: A review of the NY INST CONTROL list, as provided by EDR, and dated 11/12/2018 has revealed that there are 6 NY INST CONTROL sites within approximately 0.5 miles of the target property.

Equal/Higher Elevation	Address	Direction / Distance	Map ID	Page
150 SOUTH 5TH STREET	***105 SOUTH 5TH STREET***	***SE 1/8 - 1/4 (0.220 mi.)***	***AM200***	***52***
Site Code: 522334				

Lower Elevation	Address	Direction / Distance	Map ID	Page
FYN PAINT AND LACQUE	***230 KENT AVENUE***	***NNE 1/8 - 1/4 (0.219 mi.)***	***AI197***	***51***
Site Code: 56974				
416 KENT AVENUE DEVE	***416 KENT AVE***	***SSW 1/4 - 1/2 (0.282 mi.)***	***AZ262***	***66***
Site Code: 502497				
420 KENT AVENUE	***420 KENT AVENUE***	***SSW 1/4 - 1/2 (0.310 mi.)***	***BC281***	***71***
Site Code: 502499				
FORMER DOMSEY FIBER	***431 KENT AVENUE***	***S 1/4 - 1/2 (0.417 mi.)***	***343***	***84***
Site Code: 462026				
CON ED	***149 KENT AVE***	***NNE 1/4 - 1/2 (0.420 mi.)***	***BS344***	***85***
Site Code: 463657				

State and tribal voluntary cleanup sites

NY VCP: A review of the NY VCP list, as provided by EDR, has revealed that there are 23 NY VCP sites within approximately 0.5 miles of the target property.

Equal/Higher Elevation	Address	Direction / Distance	Map ID	Page
51-59 SOUTH 4TH STRE Database: VCP NYC, Date of Government Version: 12/14/2018	51-59 SOUTH 4TH STRE	SSE 0 - 1/8 (0.074 mi.)	H46	17
72 SOUTH SECOND STRE Database: VCP NYC, Date of Government Version: 12/14/2018	72 SOUTH SECOND STRE	E 0 - 1/8 (0.091 mi.)	J65	22
53 GRAND STREET Database: VCP NYC, Date of Government Version: 12/14/2018	53 GRAND STREET	NNE 1/8 - 1/4 (0.160 mi.)	121	34
83 GRAND STREET Database: VCP NYC, Date of Government Version: 12/14/2018	83 GRAND STREET	NE 1/8 - 1/4 (0.182 mi.)	V138	38
87-89 GRAND STREET Database: VCP NYC, Date of Government Version: 12/14/2018	87-89 GRAND STREET	NE 1/8 - 1/4 (0.185 mi.)	Y144	39
296 WYTHE AVENUE Database: VCP NYC, Date of Government Version: 12/14/2018	296 WYTHE AVENUE	NE 1/8 - 1/4 (0.196 mi.)	AA151	40
98-116 SOUTH 4TH STR Database: VCP, Date of Government Version: 11/12/2018 Site Code: 56815	98-116 SOUTH 4TH STR	SE 1/8 - 1/4 (0.199 mi.)	AD161	42
96 NORTH 1ST STREET Database: VCP NYC, Date of Government Version: 12/14/2018	96 NORTH 1ST STREET	NE 1/8 - 1/4 (0.217 mi.)	185	48
361 BEDFORD AVENUE Database: VCP NYC, Date of Government Version: 12/14/2018	361 BEDFORD AVENUE	SE 1/4 - 1/2 (0.265 mi.)	AV247	63
105 METROPOLITAN AVE Database: VCP NYC, Date of Government Version: 12/14/2018	105 METROPOLITAN AVE	NE 1/4 - 1/2 (0.269 mi.)	256	64
141 METROPOLITAN AVE Database: VCP NYC, Date of Government Version: 12/14/2018	141 METROPOLITAN AVE	ENE 1/4 - 1/2 (0.284 mi.)	AY265	66
263 BEDFORD AVENUE Database: VCP NYC, Date of Government Version: 12/14/2018	263 BEDFORD AVENUE	E 1/4 - 1/2 (0.328 mi.)	BF292	74
99 NORTH 4TH STREET Database: VCP NYC, Date of Government Version: 12/14/2018	99 NORTH 4TH STREET	NE 1/4 - 1/2 (0.376 mi.)	BM319	79
658 DRIGGS AVENUE Database: VCP NYC, Date of Government Version: 12/14/2018	658 DRIGGS AVENUE	E 1/4 - 1/2 (0.396 mi.)	328	81
112 NORTH 6TH STREET Database: VCP NYC, Date of Government Version: 12/14/2018	112 NORTH 6TH STREET	NE 1/4 - 1/2 (0.446 mi.)	360	89
625 DRIGGS AVENUE Database: VCP NYC, Date of Government Version: 12/14/2018	625 DRIGGS AVENUE	E 1/4 - 1/2 (0.453 mi.)	CB373	91
126 NORTH 6TH STREET Database: VCP NYC, Date of Government Version: 12/14/2018	126 NORTH 6TH STREET	NE 1/4 - 1/2 (0.456 mi.)	376	92
291 METROPOLITAN AVE Database: VCP NYC, Date of Government Version: 12/14/2018	291 METROPOLITAN AVE	E 1/4 - 1/2 (0.475 mi.)	CE393	95
141 NORTH 6TH STREET Database: VCP NYC, Date of Government Version: 12/14/2018	141 NORTH 6TH STREET	ENE 1/4 - 1/2 (0.495 mi.)	405	98

Lower Elevation	Address	Direction / Distance	Map ID	Page
235 - 237 KENT AVE Database: VCP NYC, Date of Government Version: 12/14/2018	235 - 237 KENT AVE	NNE 1/8 - 1/4 (0.185 mi.)	X143	39

Lower Elevation	Address	Direction / Distance	Map ID	Page
FYN PAINT AND LACQUE	***230 KENT AVENUE***	***NNE 1/8 - 1/4 (0.219 mi.)***	***AI197***	***51***
Database: VCP, Date of Government Version: 11/12/2018 Site Code: 56974				
187 KENT AVENUE	187 KENT AVENUE	NNE 1/4 - 1/2 (0.282 mi.)	BA263	66
Database: VCP NYC, Date of Government Version: 12/14/2018				
61-63 NORTH 6TH ST.	61-63 NORTH 6TH ST.	NE 1/4 - 1/2 (0.462 mi.)	BZ387	94
Database: VCP NYC, Date of Government Version: 12/14/2018				

State and tribal Brownfields sites

NY BROWNFIELDS: A review of the NY BROWNFIELDS list, as provided by EDR, and dated 11/12/2018 has revealed that there are 9 NY BROWNFIELDS sites within approximately 0.5 miles of the target property.

Equal/Higher Elevation	Address	Direction / Distance	Map ID	Page
150 SOUTH 5TH STREET	***105 SOUTH 5TH STREET***	***SE 1/8 - 1/4 (0.220 mi.)***	***AM200***	***52***
Site Code: 522334				
285 AND 291 METROPOL	285, 291 METROPOLITA	E 1/4 - 1/2 (0.480 mi.)	CE397	96
Site Code: 382333				

Lower Elevation	Address	Direction / Distance	Map ID	Page
FYN PAINT AND LACQUE	***230 KENT AVENUE***	***NNE 1/8 - 1/4 (0.219 mi.)***	***AI197***	***51***
Site Code: 502562 Site Code: 509286				
416 KENT AVENUE DEVE	***416 KENT AVE***	***SSW 1/4 - 1/2 (0.282 mi.)***	***AZ262***	***66***
Site Code: 502497				
420 KENT AVENUE	***420 KENT AVENUE***	***SSW 1/4 - 1/2 (0.310 mi.)***	***BC281***	***71***
Site Code: 502499				
FORMER DOMSEY FIBER	***431 KENT AVENUE***	***S 1/4 - 1/2 (0.417 mi.)***	***343***	***84***
Site Code: 462026				
149 KENT AVENUE	***149 KENT AVE***	***NNE 1/4 - 1/2 (0.420 mi.)***	***BS345***	***85***
Site Code: 463657				
470 KENT AVENUE	470 KENT AVENUE	SSW 1/4 - 1/2 (0.435 mi.)	BW355	87
Site Code: 57835				
CLEANERS SALES & EQU	***135 KENT AVE***	***NNE 1/4 - 1/2 (0.438 mi.)***	***BX356***	***87***
Site Code: 484026				

ADDITIONAL ENVIRONMENTAL RECORDS

Local Lists of Landfill / Solid Waste Disposal Sites

NY SWRCY: A review of the NY SWRCY list, as provided by EDR, and dated 12/31/2018 has revealed that

there are 2 NY SWRCY sites within approximately 0.5 miles of the target property.

Lower Elevation	Address	Direction / Distance	Map ID	Page
BJR REALTY CORP.	***6O SOUTH 2ND STREET***	***NW 0 - 1/8 (0.066 mi.)***	***42***	***17***
NEKBOH RECYCLING INC	***2 NORTH 5TH STREET***	***NNE 1/4 - 1/2 (0.422 mi.)***	***BT349***	***86***

Records of Emergency Release Reports

NY Spills: A review of the NY Spills list, as provided by EDR, and dated 11/12/2018 has revealed that there are 227 NY Spills sites within approximately 0.5 miles of the target property.

Equal/Higher Elevation	Address	Direction / Distance	Map ID	Page
ROADWAY/MAN HOLE CON	37 SOUTH 3 ST	ESE 0 - 1/8 (0.033 mi.)	B7	9
Site ID: 526662				
Spill Number/Closed Date: 1601343 / 2017-09-15				
CONSTRUCTION SITE	329 KENT AVE	S 0 - 1/8 (0.045 mi.)	E26	13
Site ID: 510534				
Spill Number/Closed Date: 1504201 / 2017-05-11				
DOMINO SUGAR CORP.-B	***49 SOUTH 2ND STREET***	***NE 0 - 1/8 (0.059 mi.)***	***F31***	***14***
Site ID: 73689				
Site ID: 73690				
Site ID: 173546				
Site ID: 298365				
Spill Number/Closed Date: 9008607 / 1994-11-15				
Spill Number/Closed Date: 9207634 / 2002-12-30				
Spill Number/Closed Date: 9401105 / 1994-04-22				
Spill Number/Closed Date: 9108256 / 1991-10-31				
49 S 2ND ST/DOMINO S	49 S 2ND ST/DOMINO S	NE 0 - 1/8 (0.059 mi.)	F32	14
Site ID: 169676				
Spill Number/Closed Date: 9111094 / 1992-01-28				
LOT 28,TAXBLOCK 2415	***WYTHE AVENUE***	***E 0 - 1/8 (0.063 mi.)***	***G35***	***15***
Site ID: 61916				
Spill Number/Closed Date: 9903609 / 2004-01-30				
DOMINO SUGAR/S 2ND S	DOMINO SUGAR/S 2ND S	NE 0 - 1/8 (0.066 mi.)	F39	16
Site ID: 149118				
Spill Number/Closed Date: 9112232 / 1992-03-03				
SOUTH 2ND ST.	SOUTH 2ND ST.	NE 0 - 1/8 (0.066 mi.)	F40	16
Site ID: 156563				
Spill Number/Closed Date: 9314723 / 1995-01-13				
COMMERCIAL	348 WYTHE AVE	E 0 - 1/8 (0.072 mi.)	G45	17
Site ID: 526650				
Spill Number/Closed Date: 1601332 / 2016-05-10				
DRUM RUN	340-342 WHYPHE AVE	ENE 0 - 1/8 (0.085 mi.)	J64	21
Site ID: 352595				
Spill Number/Closed Date: 0507228 / 2005-10-06				
MANHOLE 4860	330 WYTHE AVE	ENE 0 - 1/8 (0.100 mi.)	K72	23
Site ID: 310285				
Spill Number/Closed Date: 0012714 / 2001-08-24				
64 SO 3RD STREET	VACANT LOT-64 S0. 3R	ESE 0 - 1/8 (0.118 mi.)	L90	27

Site ID: 235925 Spill Number/Closed Date: 9404081 / 1994-06-24				
VAULT #5511 Site ID: 284016 Spill Number/Closed Date: 0007924 / 2001-12-14	WYTHE AV & S 5TH ST	SSE 1/8 - 1/4 (0.143 mi.)	O103	30
WYTHE AV/ Site ID: 278510 Spill Number/Closed Date: 0007928 / 2001-12-14	SO 5TH ST	SSE 1/8 - 1/4 (0.143 mi.)	O105	30
VAULT 5511 Site ID: 190081 Spill Number/Closed Date: 0005490 / 2001-11-08	WYTHE AVE/S 5TH ST	SSE 1/8 - 1/4 (0.143 mi.)	O106	30
DRUM RUN Site ID: 336045 Spill Number/Closed Date: 0410942 / 2005-02-11	GRAND AVE- BETWEEN K	NNE 1/8 - 1/4 (0.149 mi.)	Q109	31
GROUND Site ID: 577049 Spill Number/Closed Date: 1806330 / 2018-09-12	274 BERRY ST	E 1/8 - 1/4 (0.164 mi.)	124	34
BRIDGE Site ID: 272763 Spill Number/Closed Date: 0003010 / 2000-06-14	SOUTH 6TH ST/S. DUNH	S 1/8 - 1/4 (0.171 mi.)	R135	37
MANHOLE #12111 Site ID: 93793 Spill Number/Closed Date: 0405732 / 2004-10-28	BERRY STREET AND SOU	SSE 1/8 - 1/4 (0.191 mi.)	Z145	39
PRIVATE RESIDENCE Site ID: 407483 Spill Number/Closed Date: 0809975 / 2009-08-20	107 SOUTH 3RD STREET	ESE 1/8 - 1/4 (0.198 mi.)	AB153	41
EXTERIOR STOCK YARD Site ID: 494750 Spill Number/Closed Date: 1401467 / 2014-08-19	95 SOUTH 5TH ST	SE 1/8 - 1/4 (0.198 mi.)	Z155	41
290 WYTHE AV Site ID: 311018 Spill Number/Closed Date: 8803014 / 1988-07-06	290 WYTHE AVE	NE 1/8 - 1/4 (0.201 mi.)	AA165	44
UNK. MAT. LEAK,BROOK Site ID: 281525 Spill Number/Closed Date: 8602718 / 1986-07-25	104 SOUTH 4TH STREET	SE 1/8 - 1/4 (0.202 mi.)	AD166	44
APARTMENT BUILDING Site ID: 425999 Spill Number/Closed Date: 0913080 / 2010-03-15	111 GRAND STREET	ENE 1/8 - 1/4 (0.211 mi.)	AH174	45
DRUM RUN Site ID: 382694 Spill Number/Closed Date: 0702880 / 2007-06-29	255 BERRY ST	ENE 1/8 - 1/4 (0.218 mi.)	AJ188	49
EAST RIVER Site ID: 211732 Spill Number/Closed Date: 9714162 / 2004-05-12	KENT AVE	NNE 1/8 - 1/4 (0.218 mi.)	AK189	49
CORNER METROPOLATAIN Site ID: 211728 Spill Number/Closed Date: 0106099 / 2001-09-10	KENT AVE	NNE 1/8 - 1/4 (0.218 mi.)	AK190	49
MANHOLE TM851 Site ID: 67953	KENT AVE/PARK AVE	NNE 1/8 - 1/4 (0.218 mi.)	AK191	49

Site ID: 211733 Spill Number/Closed Date: 9908353 / 2009-08-18 Spill Number/Closed Date: 9908351 / 1999-10-18				
NYS BCP SITE: C22423 Site ID: 530996 Spill Number/Closed Date: 1604488 / 2016-09-14	105 SOUTH 5TH ST	SE 1/8 - 1/4 (0.220 mi.)	AM201	53
OLD GAS STATION Site ID: 379118 Spill Number/Closed Date: 0613966 / 2010-06-18	128 GRAND STREET	ENE 1/8 - 1/4 (0.222 mi.)	AJ203	53
APT. BUILDING Site ID: 385808 Spill Number/Closed Date: 0705486 / 2007-08-15	352 BEDFORD AVE	ESE 1/8 - 1/4 (0.232 mi.)	219	56
OLD GAS STATION Site ID: 358683 Spill Number/Closed Date: 0512374 / 2006-03-06	364 -368 BEDFORD AVE	SE 1/8 - 1/4 (0.238 mi.)	221	57
UNKNOWN SALVAGE YARD Site ID: 143153 Spill Number/Closed Date: 0208286 / 2012-02-15	WYTHE AVE/BROADWAY	S 1/8 - 1/4 (0.239 mi.)	AL222	57
VS 3862 Site ID: 254814 Spill Number/Closed Date: 9908695 / 2002-02-22	SO 3RD ST/ BEDFORD A	ESE 1/8 - 1/4 (0.245 mi.)	AQ230	59
SERVICE BOX 14177 Site ID: 203099 Spill Number/Closed Date: 0010983 / 2001-02-28	139 GRAND ST	ENE 1/8 - 1/4 (0.247 mi.)	233	59
BASEMENT OF RESIDENC Site ID: 497674 Spill Number/Closed Date: 1404285 / 2014-09-15	150 GRAND STREET	E 1/8 - 1/4 (0.248 mi.)	AS235	60
80-01 METROPLOITAN A Site ID: 371467 Site ID: 146600 Spill Number/Closed Date: 0607673 / 2006-10-05 Spill Number/Closed Date: 0300967 / 2003-10-27	80-01 METROPOLITAN A	NE 1/8 - 1/4 (0.249 mi.)	236	60
COMMERCIAL VACANT BU Site ID: 509559 Spill Number/Closed Date: 1503264 / 2015-09-08	152 GRAND ST	E 1/4 - 1/2 (0.250 mi.)	AS241	61
LOT 29,TAXBLOCK 2392 Site ID: 152209 Spill Number/Closed Date: 9313143 / 1994-02-06	***298 BEDFORD AVENUE***	***E 1/4 - 1/2 (0.264 mi.)***	***246***	***62***
SPILL NUMBER 0303595 Site ID: 84244 Spill Number/Closed Date: 0303595 / 2003-07-07	SOUTH 1ST ST/BEDFORD	E 1/4 - 1/2 (0.265 mi.)	AW248	63
TRANSFORMER VAULT #4 Site ID: 336718 Spill Number/Closed Date: 0411505 / 2005-06-06	STH 1ST /BEDFORD AVE	E 1/4 - 1/2 (0.265 mi.)	AW249	63
MANHOLE 42 Site ID: 146686 Spill Number/Closed Date: 9911389 / 2002-03-28	351 BEDFORD AVENUE	SE 1/4 - 1/2 (0.265 mi.)	AV250	63
SPILL NUMBER 9911530 Site ID: 149652	S 5ST/BEDFORD AV	SE 1/4 - 1/2 (0.266 mi.)	AV251	63

Spill Number/Closed Date: 9911530 / 2000-02-01				
VAULT 2717 Site ID: 190548 Spill Number/Closed Date: 9813828 / 1999-02-17	54-82 BROADWAY &WYTH	S 1/4 - 1/2 (0.270 mi.)	257	65
SPILL NUMBER 0206265 Site ID: 314938 Spill Number/Closed Date: 0206265 / 2002-12-10	299 BEDFORD AVE	E 1/4 - 1/2 (0.271 mi.)	AW258	65
UNDER CONSTRUCTION S Site ID: 530770 Spill Number/Closed Date: 1604271 / 2017-02-28	125 METROPOLITAN AVE	NE 1/4 - 1/2 (0.274 mi.)	AY259	65
PARKING GARAGE Site ID: 517684 Spill Number/Closed Date: 1509079 / 2016-10-13	129 METROPOLITON AVE	NE 1/4 - 1/2 (0.279 mi.)	AY260	65
391 BEDFORD AVE Site ID: 213573 Spill Number/Closed Date: 8600993 / 1986-05-12	391 BEDFORD AVE	SE 1/4 - 1/2 (0.281 mi.)	261	65
WASHINGTON PLAZA Site ID: 407551 Spill Number/Closed Date: 0810042 / 2008-12-09	BROADWAY & BEDFORD A	SSE 1/4 - 1/2 (0.291 mi.)	268	68
141-155 SOUTH 5TH ST Site ID: 201308 Spill Number/Closed Date: 9501027 / 1995-04-25	141-155 SOUTH 5TH ST	SE 1/4 - 1/2 (0.295 mi.)	272	69
ENG CO. 221 Site ID: 312017 Spill Number/Closed Date: 9803301 / 2002-07-09	161 SOUTH 2ND ST	ESE 1/4 - 1/2 (0.296 mi.)	274	69
153 SOUTH 4TH ST. HO Site ID: 337890 Spill Number/Closed Date: 0412423 / 2005-03-29	153 SOUTH 4TH ST	ESE 1/4 - 1/2 (0.298 mi.)	276	70
VAULT #2720 Site ID: 149025 Spill Number/Closed Date: 9807872 / 2002-12-30	WHITE AVE/N OF N 3RD	NE 1/4 - 1/2 (0.299 mi.)	BB277	70
DRUM RUN Site ID: 361075 Spill Number/Closed Date: 0514373 / 2006-05-01	130 BROADWAY	SSE 1/4 - 1/2 (0.301 mi.)	278	70
CON EDISON Site ID: 313026 Spill Number/Closed Date: 9314920 / 1994-03-21	***173 METROPOLITAN AVE***	***ENE 1/4 - 1/2 (0.316 mi.)***	***BD286***	***72***
CONSTRUCTION SITE Site ID: 392267 Spill Number/Closed Date: 0710895 / 2008-01-16	201 BERRY STREET	ENE 1/4 - 1/2 (0.318 mi.)	BE287	72
UNNAMED CREEK Site ID: 336861 Spill Number/Closed Date: 0411619 / 2005-01-31	270 S BEDFORD RD	ENE 1/4 - 1/2 (0.318 mi.)	BF288	73
CARLOS TRANSMISSION Site ID: 318345 Spill Number/Closed Date: 0206803 / 2002-10-08	165 SOUTH 5TH ST	SE 1/4 - 1/2 (0.324 mi.)	BG289	73
165 SO. 5TH ST AUTO Site ID: 209251 Spill Number/Closed Date: 0230045 / 2003-07-07	165 SO. 5TH ST, DRIG	SE 1/4 - 1/2 (0.324 mi.)	BG290	73
CANDY & CIGARETTE SU	109 NORTH 3RD STREET	ENE 1/4 - 1/2 (0.324 mi.)	BE291	73

Site ID: 270033
Site ID: 93465
Site ID: 210480
Spill Number/Closed Date: 0111142 / 2004-02-10
Spill Number/Closed Date: 9200225 / 1992-04-07
Spill Number/Closed Date: 0108329 / 2002-02-01

MANHOLE 58130	126 NORTH 3RD ST	ENE 1/4 - 1/2 (0.329 mi.)	BD293	74
Site ID: 422374				
Spill Number/Closed Date: 0909652 / 2009-12-14				
CONSTRUCTIO PROJ	197 BERRY STREET	ENE 1/4 - 1/2 (0.335 mi.)	BE295	74
Site ID: 388816				
Site ID: 398973				
Spill Number/Closed Date: 0708001 / 2009-05-11				
Spill Number/Closed Date: 0802803 / 2008-06-11				
RESIDENTIAL CONSTRUC	110-120 S 8TH ST	SSE 1/4 - 1/2 (0.340 mi.)	BI296	74
Site ID: 382253				
Spill Number/Closed Date: 0702511 / 2008-09-25				
75 S 9TH ST	75 S 9TH ST	S 1/4 - 1/2 (0.342 mi.)	297	75
Site ID: 317865				
Spill Number/Closed Date: 9203698 / 1992-07-08				
175 BROADWAY HOSPITA	***175 BROADWAY***	***SE 1/4 - 1/2 (0.347 mi.)***	***BK300***	***75***
Site ID: 475813				
Spill Number/Closed Date: 1212659 / 2013-02-14				
MANHOLE# 25	9TH ST/WYTHE AVE	S 1/4 - 1/2 (0.348 mi.)	302	76
Site ID: 138765				
Spill Number/Closed Date: 0405774 / 2006-10-23				
IN BACK OF	424 BEDFORD AVE	SSE 1/4 - 1/2 (0.352 mi.)	BI306	77
Site ID: 400151				
Spill Number/Closed Date: 0803424 / 2008-06-24				
98 SOUTH 4TH ST	98 S0UTH 4TH ST	SE 1/4 - 1/2 (0.360 mi.)	309	77
Site ID: 114428				
Spill Number/Closed Date: 9611887 / 2013-03-12				
BERRY ST & SOUTH 9TH	BERRY ST & SOUTH 9TH	S 1/4 - 1/2 (0.361 mi.)	BL310	77
Site ID: 406159				
Spill Number/Closed Date: 0808752 / 2008-11-18				
188 SOUTH 2ND ST	188 SOUTH 2ND ST	ESE 1/4 - 1/2 (0.361 mi.)	311	78
Site ID: 395941				
Spill Number/Closed Date: 0800224 / 2008-08-01				
MANHOLE #39	S 9TH ST / BERRY ST	S 1/4 - 1/2 (0.361 mi.)	BL312	78
Site ID: 332148				
Spill Number/Closed Date: 0407626 / 2004-12-27				
MANHOLE 38	BARRY ST/SOUTH 9TH S	S 1/4 - 1/2 (0.361 mi.)	BL313	78
Site ID: 239401				
Spill Number/Closed Date: 0207829 / 2003-02-10				
MH 39	SOUTH 9TH ST/BERRY S	S 1/4 - 1/2 (0.361 mi.)	BL314	78
Site ID: 213546				
Spill Number/Closed Date: 0206703 / 2002-11-27				
MANHOLE 64134	NORTH 4TH ST/BERRY S	ENE 1/4 - 1/2 (0.370 mi.)	BM315	78
Site ID: 194439				
Spill Number/Closed Date: 0004421 / 2001-10-18				
NYC TRANSIT	BROADWAY AND DRIGGS	SE 1/4 - 1/2 (0.370 mi.)	BK316	79

Site ID: 452025 Spill Number/Closed Date: 1104420 / 2011-07-21				
185 BROADWAY Site ID: 299655 Spill Number/Closed Date: 9615056 / 1997-03-31	185 BROADWAY	SE 1/4 - 1/2 (0.375 mi.)	BN317	79
BASEMENT Site ID: 492936 Spill Number/Closed Date: 1312000 / 2014-05-27	185 BROADWAY	SE 1/4 - 1/2 (0.375 mi.)	BN318	79
PARKING LOT - MISC Site ID: 197776 Spill Number/Closed Date: 0313533 / 2014-02-05	185-191 SOUTH 4TH ST	ESE 1/4 - 1/2 (0.383 mi.)	320	79
ROADWAY/CONSTRUCTION Site ID: 568520 Spill Number/Closed Date: 1800041 / 2018-04-17	241 BEDFORD AVE	ENE 1/4 - 1/2 (0.384 mi.)	BO321	80
TEN GAL OIL IN SERVI Site ID: 382844 Spill Number/Closed Date: 0703005 / 2007-07-23	239 BEDFORD AVENUE	ENE 1/4 - 1/2 (0.388 mi.)	BO322	80
202 SOUTH 1ST STREET Site ID: 312534 Spill Number/Closed Date: 9508902 / 1995-10-25	202 SOUTH 1ST STREET	ESE 1/4 - 1/2 (0.394 mi.)	BQ325	80
TRANSFORMER MH 36 Site ID: 469772 Spill Number/Closed Date: 1206761 / 2013-05-10	STH 9TH ST AND BEDFO	SSE 1/4 - 1/2 (0.395 mi.)	326	81
212989; WYTHE AVE AN Site ID: 432522 Spill Number/Closed Date: 0814350 / 2008-09-21	WYTHE AVE AND S. 10	S 1/4 - 1/2 (0.397 mi.)	329	81
MANHOLE #3419 Site ID: 331962 Spill Number/Closed Date: 0407472 / 2008-01-10	BEDFORD AVE/CLERENDO	ENE 1/4 - 1/2 (0.398 mi.)	BO330	81
APART Site ID: 366659 Spill Number/Closed Date: 0603836 / 2006-07-10	204 SOUTH 1ST STREET	ESE 1/4 - 1/2 (0.401 mi.)	BQ333	82
SOUTH 10TH ST BETWEE Site ID: 274689 Spill Number/Closed Date: 9703054 / 1997-06-11	BERRY ST & WYTHE AVE	S 1/4 - 1/2 (0.402 mi.)	335	82
U.S.TANK (LIBERTY TA Site ID: 267751 Spill Number/Closed Date: 9706521 / 2005-07-28	116 NORTH 5TH ST	ENE 1/4 - 1/2 (0.412 mi.)	339	83
THIRTY GAL UNKNOWN L Site ID: 399734 Spill Number/Closed Date: 0803056 / 2008-08-05	BERRY STREET & 5 STR	NE 1/4 - 1/2 (0.416 mi.)	BU342	84
MAN HOLE 62 Site ID: 262068 Spill Number/Closed Date: 0104389 / 2003-07-29	ROEBLING ST / S 3RD	ESE 1/4 - 1/2 (0.420 mi.)	BV346	85
ROEBLING AV & S 3RD Site ID: 235976 Spill Number/Closed Date: 9711978 / 1998-05-29	ROEBLING AV & S 3RD	ESE 1/4 - 1/2 (0.420 mi.)	BV347	85
MANHOLE #63 Site ID: 326477	ROEBLING ST /SOUTH 4	ESE 1/4 - 1/2 (0.423 mi.)	350	86

Spill Number/Closed Date: 9815104 / 1999-04-02				
SPILL NUMBER 9911454 Site ID: 85531 Spill Number/Closed Date: 9911454 / 2000-01-12	88 SOUTH 10TH ST	S 1/4 - 1/2 (0.430 mi.)	352	87
BUILDING Site ID: 353878 Spill Number/Closed Date: 0508322 / 2008-11-05	146 BERRY STREET	NE 1/4 - 1/2 (0.431 mi.)	BU353	87
FLATBUSH BUS DEPOT Site ID: 360765 Spill Number/Closed Date: 0514117 / 2009-01-15	49-01 FILMORE AVE	E 1/4 - 1/2 (0.443 mi.)	358	88
SERVICE BOX 37792 Site ID: 92171 Spill Number/Closed Date: 0012638 / 2001-08-16	I/FO 216 S. 3RD STRE	ESE 1/4 - 1/2 (0.446 mi.)	361	89
MANHOLE 00036 Site ID: 307453 Spill Number/Closed Date: 0209874 / 2003-02-21	WHITE AVE & S 11TH S	S 1/4 - 1/2 (0.446 mi.)	BY362	89
TRANSFORMER MANHOLE Site ID: 207092 Spill Number/Closed Date: 9903216 / 2000-05-18	SOUTH 11TH ST/WYTHE	S 1/4 - 1/2 (0.446 mi.)	BY363	89
PAVEMENT Site ID: 577336 Spill Number/Closed Date: 1806607 / 2018-09-20	BROADWAY AND ROEBLIN	SE 1/4 - 1/2 (0.448 mi.)	364	89
MH 4869 Site ID: 147873 Spill Number/Closed Date: 0203177 / 2002-08-30	BEDFORD AVE/NORTH 5T	ENE 1/4 - 1/2 (0.449 mi.)	CA366	90
MANHOLE 4869 Site ID: 122593 Spill Number/Closed Date: 0203510 / 2002-11-04	BEDFORD AVE/N 5TH ST	ENE 1/4 - 1/2 (0.449 mi.)	CA367	90
CYN BAR Site ID: 375175 Spill Number/Closed Date: 0610684 / 2009-01-15	NORTH 5TH & BEDFORD	ENE 1/4 - 1/2 (0.449 mi.)	CA368	90
CONSTRUCTION SITE Site ID: 360116 Spill Number/Closed Date: 0513611 / 2006-03-21	161 NORTH 4TH	ENE 1/4 - 1/2 (0.452 mi.)	371	91
MIXED USE SITE Site ID: 561539 Spill Number/Closed Date: 1707189 / Not Reported	625 DRIGGS AVE	E 1/4 - 1/2 (0.453 mi.)	CB374	91
MANHOLE #37845 Site ID: 161460 Spill Number/Closed Date: 9907385 / 2004-11-04	IFO 223 S 4TH ST	ESE 1/4 - 1/2 (0.455 mi.)	375	92
152 NO. 5TH ST./HOLY Site ID: 194133 Spill Number/Closed Date: 8705743 / 1993-11-05	152 NO. 5TH ST	ENE 1/4 - 1/2 (0.457 mi.)	384	93
81 DIVISION AVENUE Site ID: 158395 Spill Number/Closed Date: 9509730 / 2003-02-28	81 DIVISION AVENUE	S 1/4 - 1/2 (0.458 mi.)	385	94
ABANDONED DRUM Site ID: 382088 Spill Number/Closed Date: 0702396 / 2008-07-30	185 SOUTH 9TH ST	SE 1/4 - 1/2 (0.462 mi.)	CD386	94
DRUM RUN	198 NORTH 4TH STREET	E 1/4 - 1/2 (0.464 mi.)	CB388	94

Site ID: 396494 Spill Number/Closed Date: 0800695 / 2008-04-30				
GNA AUTO Site ID: 384746 Spill Number/Closed Date: 0704569 / 2009-09-18	308 METROPOLITAN AVE	E 1/4 - 1/2 (0.466 mi.)	CE389	94
APART Site ID: 394145 Spill Number/Closed Date: 0712517 / 2008-02-28	189 SO 9TH STREET	SE 1/4 - 1/2 (0.466 mi.)	CD390	95
MANHOLE 50 Site ID: 268113 Spill Number/Closed Date: 9908479 / 2002-02-21	DIVISION & BEDFORD A	SSE 1/4 - 1/2 (0.468 mi.)	392	95
G&A AUTO REPAIR Site ID: 371742 Spill Number/Closed Date: 0607903 / 2015-09-16	291 METROPOLITAN AVE	E 1/4 - 1/2 (0.475 mi.)	CE394	95
305 ROEBLING ST. Site ID: 64408 Spill Number/Closed Date: 8908682 / 1989-12-02	305 ROEBLING ST	SE 1/4 - 1/2 (0.477 mi.)	395	96
SPILL NUMBER 0207374 Site ID: 304707 Spill Number/Closed Date: 0207374 / 2002-10-17	326 ROEBLING ST	SE 1/4 - 1/2 (0.480 mi.)	CF396	96
SPILL NUMBER 0104669 Site ID: 85318 Spill Number/Closed Date: 0104669 / 2002-07-29	231 ST & BROADWAY	SE 1/4 - 1/2 (0.481 mi.)	398	96
APT BLDG Site ID: 377329 Spill Number/Closed Date: 0612468 / 2007-04-13	***60 DIVISION AVE***	***S 1/4 - 1/2 (0.482 mi.)***	***400***	***97***
COMMERCIAL Site ID: 117320 Spill Number/Closed Date: 0403650 / 2006-07-24	125 BERRY ST	NE 1/4 - 1/2 (0.488 mi.)	401	97
6472 VAULT Site ID: 404962 Spill Number/Closed Date: 0807608 / 2008-10-20	DIVISO AVE AND WYTHE	S 1/4 - 1/2 (0.490 mi.)	402	97
LIKA RESIDENCE Site ID: 380422 Spill Number/Closed Date: 0700853 / 2009-10-23	114 NORTH 7TH STREET	NE 1/4 - 1/2 (0.493 mi.)	403	97
MANHOLE #4835 Site ID: 154261 Spill Number/Closed Date: 9908069 / 2002-02-20	9TH ST & ROEBLING ST	SE 1/4 - 1/2 (0.495 mi.)	CF404	98
242 SO. FIRST STREET Site ID: 305703 Spill Number/Closed Date: 9207813 / 1992-10-06	242 SO. FIRST STREET	ESE 1/4 - 1/2 (0.495 mi.)	406	98
COMMERCIAL WAREHOUSE Site ID: 376335 Site ID: 387629 Spill Number/Closed Date: 0611654 / 2008-03-19 Spill Number/Closed Date: 0707011 / 2007-09-26	14 HOPE ST	E 1/4 - 1/2 (0.495 mi.)	407	98
SPILL NUMBER 0003172 Site ID: 207112 Spill Number/Closed Date: 0003172 / 2001-09-26	ROEBLING ST & N 4TH	E 1/4 - 1/2 (0.498 mi.)	408	98
ON SIDEWALK	NORTH 7TH /WYTHEAVE	NE 1/4 - 1/2 (0.499 mi.)	409	99

Site ID: 361547
Spill Number/Closed Date: 0514745 / 2006-05-01

Lower Elevation	Address	Direction / Distance	Map ID	Page
262-266 KENT AVE Site ID: 406480 Spill Number/Closed Date: 0809044 / 2010-12-28	262-266 KENT AVE	WNW 0 - 1/8 (0.021 mi.)	A1	8
DOMINO SUGAR Site ID: 211646 Spill Number/Closed Date: 0302849 / 2003-09-03	***266 KENT AVENUE***	***WNW 0 - 1/8 (0.021 mi.)***	***A2***	***8***
MANHOLE #4817 Site ID: 113772 Spill Number/Closed Date: 9907262 / 2003-06-18	KENT AV / SO 3RD ST	WSW 0 - 1/8 (0.024 mi.)	A3	8
DOMINO SUGAR REFINER Site ID: 178702 Site ID: 315488 Spill Number/Closed Date: 9600373 / 1996-04-09 Spill Number/Closed Date: 0030003 / 2000-05-25	***316 KENT AVENUE***	***NW 0 - 1/8 (0.027 mi.)***	***A4***	***8***
316 KENT AVE/DOMINO Site ID: 200433 Spill Number/Closed Date: 9202849 / 1992-06-09	316 KENT AVE/DOMINO	NW 0 - 1/8 (0.027 mi.)	A5	9
SPILL NUMBER 9812191 Site ID: 259695 Site ID: 259696 Spill Number/Closed Date: 9414098 / 2005-11-01 Spill Number/Closed Date: 9812191 / 2003-03-03	292 KENT AVE	NNW 0 - 1/8 (0.038 mi.)	C10	10
SADDLE TANK STREET S Site ID: 394600 Spill Number/Closed Date: 0712915 / 2008-03-10	KENT AVE/SOUTH 2ND S	N 0 - 1/8 (0.045 mi.)	C18	11
RADAIC CORPORATION Site ID: 109703 Spill Number/Closed Date: 9907510 / 2003-03-04	271 KENT AVE	NNE 0 - 1/8 (0.110 mi.)	N80	25
EAST RIVER -GRAND ST Site ID: 153357 Spill Number/Closed Date: 9409786 / 1995-03-31	EAST RIVER AT GRAND	N 0 - 1/8 (0.122 mi.)	98	29
GROUND Site ID: 577051 Spill Number/Closed Date: 1806332 / 2018-09-12	GRAND ST AND KENT AV	NNE 1/8 - 1/4 (0.150 mi.)	110	31
EAST RIVER Site ID: 173143 Spill Number/Closed Date: 9810097 / 1998-11-10	WILLIAMSBURG BRIDGE	SW 1/8 - 1/4 (0.157 mi.)	U114	32
WILLIAMSBURG BRIDGE Site ID: 310723 Spill Number/Closed Date: 9409075 / 1994-10-07	NR DOMINO SUGAR- W.B	SW 1/8 - 1/4 (0.157 mi.)	U115	33
EAST RIVER Site ID: 107331 Spill Number/Closed Date: 0102832 / 2003-07-31	NEAR WILLIAMSBURG BR	SW 1/8 - 1/4 (0.157 mi.)	U116	33
WILLIAMSBURG BRIDGE Site ID: 173142	WILLIAMSBURG BRIDGE	SW 1/8 - 1/4 (0.157 mi.)	U117	33

Spill Number/Closed Date: 0312946 / 2004-03-02				
SPILL NUMBER 9900648 Site ID: 175346 Spill Number/Closed Date: 9900648 / 1999-04-19	RIVER & GRAND ST	N 1/8 - 1/4 (0.158 mi.)	118	33
GARAGE FLOOR Site ID: 526554 Spill Number/Closed Date: 1601238 / 2016-05-06	17 SOUTH 6TH STREET	SSW 1/8 - 1/4 (0.160 mi.)	S119	33
BRIDGE REPAIR SHOP D Site ID: 149382 Spill Number/Closed Date: 9611385 / 2005-11-15	17 SOUTH 6TH STREET	SSW 1/8 - 1/4 (0.160 mi.)	S120	34
385 KENT AVENUE Site ID: 385395 Spill Number/Closed Date: 0705120 / 2007-08-07	385 KENT AVE	SSW 1/8 - 1/4 (0.163 mi.)	S122	34
WILLIAMSBURG BRIDGE Site ID: 72547 Spill Number/Closed Date: 9700718 / 2012-02-17	378 KENT AVENUE	SSW 1/8 - 1/4 (0.164 mi.)	S123	34
MANHOLE Site ID: 217727 Spill Number/Closed Date: 9600279 / 2004-02-02	KENT AV/S 6TH ST	SSW 1/8 - 1/4 (0.164 mi.)	S126	35
MVA Site ID: 541177 Spill Number/Closed Date: 1610357 / 2017-02-15	IN FRONT OF 235 KENT	NNE 1/8 - 1/4 (0.185 mi.)	X140	38
CON EDISON Site ID: 463528 Spill Number/Closed Date: 1200866 / 2012-12-14	***231 KENT AV***	***NNE 1/8 - 1/4 (0.192 mi.)***	***X148***	***40***
240 KENT AVE/YORK DI Site ID: 140420 Spill Number/Closed Date: 8802124 / 1988-06-09	240 KENT AVE	NNE 1/8 - 1/4 (0.198 mi.)	AC154	41
KENT POWERPLANT FACI Site ID: 482738 Spill Number/Closed Date: 1302311 / 2013-06-05	47-79 RIVER ST	N 1/8 - 1/4 (0.199 mi.)	AE162	43
KENT POWER PLANT Site ID: 482715 Spill Number/Closed Date: 1302289 / 2013-06-05	47-79 RIVER ST AND N	N 1/8 - 1/4 (0.199 mi.)	AE163	43
POWER PLANT SPILL Site ID: 447829 Site ID: 447446 Site ID: 447575 Site ID: 446910 Site ID: 446368 **Additional key fields are available in the Map Findings section* Spill Number/Closed Date: 1100425 / 2011-04-14 Spill Number/Closed Date: 1100075 / 2011-04-05 Spill Number/Closed Date: 1100193 / 2011-04-08 Spill Number/Closed Date: 1012709 / 2011-03-21 Spill Number/Closed Date: 1012436 / 2011-03-14 **Additional key fields are available in the Map Findings section*	47-79 RIVER STREET	N 1/8 - 1/4 (0.199 mi.)	AE164	43
PLANT SITE Site ID: 171841 Spill Number/Closed Date: 0204128 / 2002-08-22	4749 RIVER ST	N 1/8 - 1/4 (0.205 mi.)	AE167	44
SPILL NUMBER 0012697	49 RIVER ST	N 1/8 - 1/4 (0.205 mi.)	AE168	44

Site ID: 262095 Spill Number/Closed Date: 0012697 / 2001-03-01				
EAST SIDE OF KENT AV Site ID: 193162 Spill Number/Closed Date: 9600357 / 2008-05-12	EAST SIDE OF KENT AV	SSW 1/8 - 1/4 (0.209 mi.)	AG170	45
AIR Site ID: 453020 Site ID: 447967 Spill Number/Closed Date: 1105367 / 2011-08-11 Spill Number/Closed Date: 1100560 / 2011-04-15	4779 RIVER ST	N 1/8 - 1/4 (0.209 mi.)	AC171	45
4G'S TRUCK RENTING C Site ID: 383705 Spill Number/Closed Date: 0703703 / 2007-07-03	***389 KENT AVENUE***	***SSW 1/8 - 1/4 (0.209 mi.)***	***AG172***	***45***
DCAS Site ID: 481621 Spill Number/Closed Date: 1301246 / 2017-06-19	390 KENT AVE	SSW 1/8 - 1/4 (0.209 mi.)	173	45
FORMER GAS & WAREHOU Site ID: 353811 Spill Number/Closed Date: 0508266 / 2012-04-27	11-23 BROADWAY/375-3	SSW 1/8 - 1/4 (0.215 mi.)	AG179	47
NORTH 1ST AND KENT A Site ID: 220748 Spill Number/Closed Date: 9509444 / 2006-06-15	NORTH 1ST & KENT AVE	NNE 1/8 - 1/4 (0.216 mi.)	AI182	47
NORTH 1ST ST TERMINA Site ID: 104301 Spill Number/Closed Date: 9509439 / 2008-05-12	N FIRST ST & KENT AV	NNE 1/8 - 1/4 (0.216 mi.)	AI183	48
4G TRUCKING Site ID: 254411 Spill Number/Closed Date: 9803559 / 1998-06-19	395 KENT AVE	SSW 1/8 - 1/4 (0.216 mi.)	AG184	48
N 1ST ST & KENT AV/C Site ID: 230664 Site ID: 230665 Spill Number/Closed Date: 9004154 / 1990-07-15 Spill Number/Closed Date: 9007240 / 1995-06-07	***NORTH 1ST ST & KENT***	***NNE 1/8 - 1/4 (0.217 mi.)***	***AI186***	***48***
EAST RIVER LIPA PLAN Site ID: 180594 Spill Number/Closed Date: 0102918 / 2001-06-15	NORTH 1ST ST/RIVER S	NNE 1/8 - 1/4 (0.224 mi.)	AN205	53
NORTH 1ST STREET AND Site ID: 281224 Spill Number/Closed Date: 0102881 / 2001-06-15	NORTH 1ST ST $ RIVER	NNE 1/8 - 1/4 (0.224 mi.)	AN206	54
SPILL NUMBER 0012366 Site ID: 168656 Spill Number/Closed Date: 0012366 / 2003-02-13	RIVER ST & NORTH 1ST	NNE 1/8 - 1/4 (0.225 mi.)	AN210	55
NORTH 1ST ST FUEL OI Site ID: 461044 Spill Number/Closed Date: 1113073 / 2012-03-01	NORTH 1ST ST AND RIV	NNE 1/8 - 1/4 (0.225 mi.)	AN211	55
KENT FACILITY Site ID: 435249 Spill Number/Closed Date: 1002143 / 2010-05-25	NORTH FIRST AND RIVE	NNE 1/8 - 1/4 (0.225 mi.)	AN212	55
SHEEN TO SOIL	NORTH 1ST ST AND RIV	NNE 1/8 - 1/4 (0.225 mi.)	AN213	55

Site ID: 460936 Spill Number/Closed Date: 1112968 / 2012-07-24				
11 BROADWAY	***11 BROADWAY***	***SSW 1/8 - 1/4 (0.240 mi.)***	***AP223***	***57***
Site ID: 445553 Spill Number/Closed Date: 1011667 / 2011-10-13				
395 KENT AVE	11 BROADWAY	SSW 1/8 - 1/4 (0.240 mi.)	AP224	57
Site ID: 383848 Spill Number/Closed Date: 0703828 / 2009-07-17				
ON THE ROADWAY	BROAD/ KENT ST.	SSW 1/8 - 1/4 (0.244 mi.)	AP228	58
Site ID: 395859 Spill Number/Closed Date: 0800151 / 2008-04-04				
ROADWAY	BROADWAY & KENT	SSW 1/8 - 1/4 (0.245 mi.)	AP229	58
Site ID: 386067 Spill Number/Closed Date: 0705701 / 2007-08-20				
FACILITY	87 RIVER ST	NNE 1/8 - 1/4 (0.249 mi.)	AT238	61
Site ID: 554977 Site ID: 463409 Spill Number/Closed Date: 1703788 / 2017-09-11 Spill Number/Closed Date: 1200752 / 2012-06-15				
100FT SOUTH OF THE	WILLIAMSBURG BRIDGE	W 1/8 - 1/4 (0.250 mi.)	AU239	61
Site ID: 201653 Spill Number/Closed Date: 9510743 / 2006-09-27				
WILLIAMSBURG BRIDGE	WILLIAMSBURG BRIDGE	W 1/8 - 1/4 (0.250 mi.)	AU240	61
Site ID: 201652 Site ID: 201654 Spill Number/Closed Date: 9502839 / 2016-12-19 Spill Number/Closed Date: 9603753 / 1996-06-20				
BY KENT AV	METROPOLITAN	NNE 1/4 - 1/2 (0.259 mi.)	AR243	62
Site ID: 113069 Spill Number/Closed Date: 0106102 / 2002-05-15				
NORTH 1ST STREET TER	NORTH 1ST STREET	NNE 1/4 - 1/2 (0.262 mi.)	AT245	62
Site ID: 70031 Site ID: 70032 Spill Number/Closed Date: 0403847 / 2004-07-16 Spill Number/Closed Date: 9609550 / 1996-10-31				
ABANDON GAS STATION	410 KENT AVE	SSW 1/4 - 1/2 (0.266 mi.)	252	64
Site ID: 375306 Site ID: 385156 Spill Number/Closed Date: 0610797 / 2007-01-02 Spill Number/Closed Date: 0704916 / 2007-08-02				
VAULT 4048	RIVER ST/METROPOLITA	NNE 1/4 - 1/2 (0.267 mi.)	AX253	64
Site ID: 164045 Spill Number/Closed Date: 0211678 / 2003-09-26				
N 1ST ST &	METROPOLITAN RIVER S	NNE 1/4 - 1/2 (0.267 mi.)	AX254	64
Site ID: 79353 Spill Number/Closed Date: 0304296 / 2004-02-10				
METROPOLITAN AVENUE	AT RIVER STREET	NNE 1/4 - 1/2 (0.267 mi.)	AX255	64
Site ID: 95846 Spill Number/Closed Date: 0301261 / 2005-05-23				
416 KENT AVENUE DEVE	***416 KENT AVE***	***SSW 1/4 - 1/2 (0.282 mi.)***	***AZ262***	***66***

Site ID: 502332
Spill Number/Closed Date: 1408751 / 2016-03-31

EAST RIVER	WILLIAMSBURG BRIDGE	W 1/4 - 1/2 (0.284 mi.)	264	66
Site ID: 201655				
Spill Number/Closed Date: 9702447 / 1997-05-28				
KAY ROCK SCREEN PRIN	210 KENT AVE / 2ND F	NNE 1/4 - 1/2 (0.290 mi.)	BA266	67
Site ID: 434921				
Spill Number/Closed Date: 1001836 / 2010-05-18				
CON ED-N 1ST ST FUEL	***214 KENT AVE***	***NNE 1/4 - 1/2 (0.290 mi.)***	***BA267***	***67***
Site ID: 109895				
Site ID: 59588				
Site ID: 59589				
Site ID: 59590				
Site ID: 460960				
**Additional key fields are available in the Map Findings section*				
Spill Number/Closed Date: 9700566 / 1997-04-17				
Spill Number/Closed Date: 9007596 / 2012-09-06				
Spill Number/Closed Date: 9412417 / 2004-07-16				
Spill Number/Closed Date: 9412429 / 2008-11-14				
Spill Number/Closed Date: 1112991 / 2012-03-01				
**Additional key fields are available in the Map Findings section*				
MANHOLE 55860	8 ST & KENT AVE	SSW 1/4 - 1/2 (0.294 mi.)	AZ269	68
Site ID: 351400				
Spill Number/Closed Date: 0506227 / 2005-10-13				
MANHOLE 8M	KENT ST / SOUTH 8 ST	SSW 1/4 - 1/2 (0.294 mi.)	AZ270	68
Site ID: 351366				
Spill Number/Closed Date: 0506195 / 2005-09-29				
MANHOLE #55182	SOUTH 8 STREET AND K	SSW 1/4 - 1/2 (0.295 mi.)	AZ271	68
Site ID: 352576				
Spill Number/Closed Date: 0507216 / 2005-11-16				
CONSTRUCTION SITE	421 KENT AVE	SSW 1/4 - 1/2 (0.295 mi.)	AZ273	69
Site ID: 494653				
Spill Number/Closed Date: 1401376 / 2014-05-23				
EAST RIVER	105 RIVER ST	NNE 1/4 - 1/2 (0.297 mi.)	275	69
Site ID: 460965				
Site ID: 460981				
Site ID: 458444				
Spill Number/Closed Date: 1112996 / 2012-02-24				
Spill Number/Closed Date: 1113012 / 2012-05-04				
Spill Number/Closed Date: 1110602 / 2012-08-23				
PARKING LOT -MTBE	420 KENT AVE	SSW 1/4 - 1/2 (0.308 mi.)	BC279	70
Site ID: 261623				
Spill Number/Closed Date: 0111802 / Not Reported				
420 KENT AVENUE DEVE	***420 KENT AVE***	***SSW 1/4 - 1/2 (0.310 mi.)***	***BC280***	***70***
Site ID: 530907				
Spill Number/Closed Date: 1604407 / 2016-08-02				
V. M. TRANSFER; LTD.	***175 KENT AVE***	***NNE 1/4 - 1/2 (0.311 mi.)***	***282***	***71***
Site ID: 245280				
Spill Number/Closed Date: 0009981 / 2000-12-04				
CONSOLIDATED EDISON	***242 WYTHE AVE***	***NE 1/4 - 1/2 (0.311 mi.)***	***BB283***	***71***
Site ID: 394780				

Spill Number/Closed Date: 0713079 / 2008-05-19				
IFO 240 WHITE AVE Site ID: 240891 Spill Number/Closed Date: 9800402 / 2003-03-03	IFO 240 WHITE AVE	NE 1/4 - 1/2 (0.312 mi.)	284	72
1 GAL HYDRAULIC OIL Site ID: 371119 Spill Number/Closed Date: 0607410 / 2006-12-21	NORTH 3 STREET & RIV	NNE 1/4 - 1/2 (0.315 mi.)	285	72
VS #5333 Site ID: 106510 Spill Number/Closed Date: 9901912 / 2002-04-03	430 KENT AVE	SSW 1/4 - 1/2 (0.334 mi.)	BH294	74
WILLIAMSBURG BUILDER Site ID: 372531 Spill Number/Closed Date: 0608536 / 2006-10-26	***164 KENT AVE***	***NNE 1/4 - 1/2 (0.342 mi.)***	***BJ298***	***75***
JORAL CARTING INC. Site ID: 398858 Spill Number/Closed Date: 0802695 / 2013-07-16	***157 KENT AVE.***	***NNE 1/4 - 1/2 (0.347 mi.)***	***BJ299***	***75***
VACANTLOT/FRMER SCHA Site ID: 104830 Spill Number/Closed Date: 0208082 / 2003-04-29	KENT AVE & SO 9TH AV	SSW 1/4 - 1/2 (0.349 mi.)	BH303	76
TM #1110 Site ID: 300300 Spill Number/Closed Date: 0003203 / 2008-03-20	SOUTH 9TH ST & KENT	SSW 1/4 - 1/2 (0.349 mi.)	BH304	76
MANHOLE 4855 Site ID: 411137 Spill Number/Closed Date: 0813448 / 2009-06-22	WYTHE & 4TH ST	NE 1/4 - 1/2 (0.352 mi.)	305	76
MANHOLE #10 Site ID: 356444 Spill Number/Closed Date: 0510461 / 2007-05-03	KENT AVE NEAR SOUTH	SSW 1/4 - 1/2 (0.354 mi.)	307	77
EXCAVATION - PIPELIN Site ID: 337738 Spill Number/Closed Date: 0412295 / 2006-08-17	KENT AVE N/O NORTH 4	NNE 1/4 - 1/2 (0.359 mi.)	BJ308	77
LOT 36,TAXBLOCK 2134 Site ID: 464908 Spill Number/Closed Date: 1202154 / 2012-06-14	***460 KENT AVENUE***	***SSW 1/4 - 1/2 (0.391 mi.)***	***BP323***	***80***
RDWY Site ID: 464914 Spill Number/Closed Date: 1202160 / 2012-06-04	460 KENT AVE	SSW 1/4 - 1/2 (0.391 mi.)	BP324	80
CON EDISON Site ID: 122451 Spill Number/Closed Date: 0012440 / 2001-07-13	***80 N 5TH ST***	***NE 1/4 - 1/2 (0.396 mi.)***	***BR327***	***81***
VAULT # 4066 HAS 15 Site ID: 396763 Spill Number/Closed Date: 0800933 / 2008-05-19	IN FRONT OF 80 NORTH	NE 1/4 - 1/2 (0.399 mi.)	BR331	82
MANHOLE #00019 S/O 5 Site ID: 178458 Spill Number/Closed Date: 0204122 / 2002-11-04	N/W CORNER WYTHE AV	NE 1/4 - 1/2 (0.401 mi.)	334	82
STREET EXCAVATION Site ID: 384575 Spill Number/Closed Date: 0704430 / 2009-10-15	KENT & NORTH 5TH	NNE 1/4 - 1/2 (0.406 mi.)	BS336	83
AT INTERSECTION	NORTH 5TH AND KENT	NNE 1/4 - 1/2 (0.406 mi.)	BS337	83

Site ID: 509885
Spill Number/Closed Date: 1503575 / 2015-07-02

VAULT 6162	IFO 164 KENT AVE	NNE 1/4 - 1/2 (0.408 mi.)	BT338	83
Site ID: 88050				
Spill Number/Closed Date: 0109089 / 2002-02-19				
85 N 5TH	85 NORTH 5TH STREET	NE 1/4 - 1/2 (0.413 mi.)	BR340	83
Site ID: 360430				
Spill Number/Closed Date: 0513858 / 2006-03-10				
DUPLICATE OF	85 N 5TH ST	NE 1/4 - 1/2 (0.413 mi.)	BR341	84
Site ID: 360488				
Spill Number/Closed Date: 0513902 / 2006-03-06				
FORMER DOMSEY FIBER	***431 KENT AVENUE***	***S 1/4 - 1/2 (0.417 mi.)***	***343***	***84***
Site ID: 460835				
Site ID: 476189				
Site ID: 498995				
Spill Number/Closed Date: 1112869 / 2016-05-26				
Spill Number/Closed Date: 1213023 / 2014-12-30				
Spill Number/Closed Date: 1405564 / 2014-08-26				
NEKBOH RECYCLING INC	***2 NORTH 5TH STREET***	***NNE 1/4 - 1/2 (0.422 mi.)***	***BT349***	***86***
Site ID: 435913				
Site ID: 462647				
Site ID: 147434				
Spill Number/Closed Date: 1002734 / 2010-06-10				
Spill Number/Closed Date: 1200037 / 2012-04-03				
Spill Number/Closed Date: 0403825 / 2004-07-16				
CERTIFIED LUMBER	470 KENT AVE	SSW 1/4 - 1/2 (0.435 mi.)	BW354	87
Site ID: 565810				
Spill Number/Closed Date: 1709367 / Not Reported				
MANHOLE 2730	76 6TH AVE/FLATBUSH	NE 1/4 - 1/2 (0.448 mi.)	BZ365	90
Site ID: 350634				
Spill Number/Closed Date: 0505593 / 2006-04-05				
VAULT 5413	N 6TH ST & WYTE AV	NE 1/4 - 1/2 (0.449 mi.)	BZ369	90
Site ID: 330774				
Spill Number/Closed Date: 0101854 / 2001-06-19				
VAULT 5413	NORTH 6TH ST/WYTHE A	NE 1/4 - 1/2 (0.451 mi.)	BZ370	91
Site ID: 262568				
Spill Number/Closed Date: 0012471 / 2001-08-16				
PARKING LOT	475 KENT AVENUE	SSW 1/4 - 1/2 (0.452 mi.)	372	91
Site ID: 465258				
Spill Number/Closed Date: 1202489 / 2012-06-13				
EAST RIVER	1000 N OF WILLIAMSBU	W 1/4 - 1/2 (0.456 mi.)	CC377	92
Site ID: 118389				
Spill Number/Closed Date: 9509864 / 2004-07-27				
EAST RIVER PARK	200 YD. SOUTH OF WIL	W 1/4 - 1/2 (0.456 mi.)	CC378	92
Site ID: 112506				
Spill Number/Closed Date: 9416619 / 1997-12-31				
WILLIAMSBURGH BRIDGE	WILLIAMSBURGH BRIDGE	W 1/4 - 1/2 (0.456 mi.)	CC379	92
Site ID: 403700				
Spill Number/Closed Date: 0806418 / 2008-09-10				
ON SIDEWALK	NORTH 6TH STREET KEN	NNE 1/4 - 1/2 (0.456 mi.)	BX380	93

Site ID: 343245 Spill Number/Closed Date: 0500307 / 2005-04-22				
CONED TRENCH Site ID: 345742 Spill Number/Closed Date: 0501566 / 2006-06-12	NORTH 6TH/KENT AVE	NNE 1/4 - 1/2 (0.456 mi.)	BX381	93
MANHOLE 17 Site ID: 237229 Spill Number/Closed Date: 0010131 / 2001-01-18	KENT AVE/6TH ST	NNE 1/4 - 1/2 (0.456 mi.)	BX382	93
MANHOLE TM53 Site ID: 196181 Spill Number/Closed Date: 9906630 / 2002-01-28	N 6TH ST / KENT AVE	NNE 1/4 - 1/2 (0.456 mi.)	BX383	93
BROOKLYN-QUEENS EXPR Site ID: 280329 Spill Number/Closed Date: 8804507 / 1988-08-22	EXIT RAMP TO WLLMSBR	W 1/4 - 1/2 (0.466 mi.)	391	95

NY SPILLS 90: A review of the NY SPILLS 90 list, as provided by EDR, and dated 12/14/2012 has revealed that there is 1 NY SPILLS 90 site within approximately 0.5 miles of the target property.

Equal/Higher Elevation	Address	Direction / Distance	Map ID	Page
175 BROADWAY HOSPITA Status: ACTIVE Site Id: 1212659	175 BROADWAY	SE 1/4 - 1/2 (0.347 mi.)	BK301	76

Other Ascertainable Records

RCRA NonGen / NLR: A review of the RCRA NonGen / NLR list, as provided by EDR, and dated 03/01/2018 has revealed that there are 12 RCRA NonGen / NLR sites within approximately 0.125 miles of the target property.

Equal/Higher Elevation	Address	Direction / Distance	Map ID	Page
CON EDISON - VS 5212 EPA ID:: NYP004106928	***8TH AVE AND 3RD ST.***	***SE 0 - 1/8 (0.038 mi.)***	***B11***	***10***
DOMINO SUGAR CORP EPA ID:: NYD001287945	***49 S SECOND ST***	***NE 0 - 1/8 (0.059 mi.)***	***F30***	***14***
SPECTRONICS ELECTROP EPA ID:: NY0000075317	***66 S 2ND ST***	***E 0 - 1/8 (0.065 mi.)***	***G36***	***15***
CON EDISON EPA ID:: NYP004784732	***WYTHE AVE & S 2ND ST***	***E 0 - 1/8 (0.084 mi.)***	***J61***	***21***
LEXA METAL CORP EPA ID:: NYD986987626	***303 WYTHE AVE***	***ENE 0 - 1/8 (0.102 mi.)***	***J74***	***23***
NYC PKS & REC - REG EPA ID:: NYR000098871	BROADWAY & W 242ND S	NNE 0 - 1/8 (0.111 mi.)	N87	26

Lower Elevation	Address	Direction / Distance	Map ID	Page
CON EDISON	KENT AVE & S 2ND ST	N 0 - 1/8 (0.045 mi.)	C19	11

EPA ID:: NYP004828705				
CON EDISON EPA ID:: NYP004784872	***KENT AVE & S 2ND ST***	***N 0 - 1/8 (0.045 mi.)***	***C22***	***12***
CON EDISON EPA ID:: NYP004791851	325 KENT AVE SB12594	SSW 0 - 1/8 (0.074 mi.)	I48	18
CON EDISON EPA ID:: NYP004791844	***325 KENT AVE SB12594***	***SSW 0 - 1/8 (0.074 mi.)***	***I49***	***18***
CON EDISON EPA ID:: NYP004884207	***337 KENT AVE***	***SSW 0 - 1/8 (0.092 mi.)***	***I69***	***22***
RADIAC RESEARCH CORP EPA ID:: NYD986902138	***261 KENT AVE***	***NNE 0 - 1/8 (0.120 mi.)***	***N96***	***28***

2020 COR ACTION: A review of the 2020 COR ACTION list, as provided by EDR, and dated 09/30/2017 has revealed that there is 1 2020 COR ACTION site within approximately 0.25 miles of the target property.

Equal/Higher Elevation	Address	Direction / Distance	Map ID	Page
RADIAC RESEARCH CORP EPA ID:: NYD049178296	***33 S FIRST ST***	***NNE 0 - 1/8 (0.111 mi.)***	***N83***	***25***

NY AIRS: A review of the NY AIRS list, as provided by EDR, and dated 01/22/2019 has revealed that there are 2 NY AIRS sites within approximately 0.125 miles of the target property.

Lower Elevation	Address	Direction / Distance	Map ID	Page
DOMINO SUGAR DEC Id: 2610100152	***266 KENT AVENUE***	***WNW 0 - 1/8 (0.021 mi.)***	***A2***	***8***
DOMINO REDEVELOPMENT DEC Id: 2610100152	266 KENT AVE	N 0 - 1/8 (0.119 mi.)	N91	27

NY E DESIGNATION: A review of the NY E DESIGNATION list, as provided by EDR, and dated 10/31/2018 has revealed that there are 32 NY E DESIGNATION sites within approximately 0.125 miles of the target property.

Equal/Higher Elevation	Address	Direction / Distance	Map ID	Page
LOT 38,TAXBLOCK 2415	37 SOUTH 3 STREET	ESE 0 - 1/8 (0.033 mi.)	B8	9
LOT 136,TAXBLOCK 241	41R SOUTH 3 STREET	ESE 0 - 1/8 (0.040 mi.)	B12	10
LOT 37,TAXBLOCK 2415	41 SOUTH 3 STREET	ESE 0 - 1/8 (0.040 mi.)	B13	10
LOT 16,TAXBLOCK 2415	50 SOUTH 2 STREET	ENE 0 - 1/8 (0.041 mi.)	D14	10
LOT 119,TAXBLOCK 241	SOUTH 2 STREET	E 0 - 1/8 (0.043 mi.)	D15	11
LOT 36,TAXBLOCK 2415	43 SOUTH 3 STREET	ESE 0 - 1/8 (0.043 mi.)	B16	11
LOT 1,TAXBLOCK 2428	329 KENT AVENUE	S 0 - 1/8 (0.045 mi.)	E25	13
LOT 19,TAXBLOCK 2415	54 SOUTH 2 STREET	ENE 0 - 1/8 (0.048 mi.)	D27	13
LOT 32,TAXBLOCK 2415	45 SOUTH 3 STREET	ESE 0 - 1/8 (0.054 mi.)	B28	13
LOT 30,TAXBLOCK 2415	360 WYTHE AVENUE	ESE 0 - 1/8 (0.062 mi.)	G34	15
LOT 28,TAXBLOCK 2415	***WYTHE AVENUE***	***E 0 - 1/8 (0.063 mi.)***	***G35***	***15***

EXECUTIVE SUMMARY

Equal/Higher Elevation	Address	Direction / Distance	Map ID	Page
LOT 24,TAXBLOCK 2415	66 SOUTH 2 STREET	E 0 - 1/8 (0.065 mi.)	G38	16
LOT 31,TAXBLOCK 2415	53 SOUTH 3 STREET	ESE 0 - 1/8 (0.066 mi.)	G43	17
LOT 26,TAXBLOCK 2415	348 WYTHE AVENUE	E 0 - 1/8 (0.072 mi.)	G44	17
LOT 30,TAXBLOCK 2428	55 SOUTH 4 STREET	SSE 0 - 1/8 (0.075 mi.)	H53	19
LOT 12,TAXBLOCK 2441	34 SOUTH 4 STREET	S 0 - 1/8 (0.077 mi.)	54	19
LOT 29,TAXBLOCK 2428	57 SOUTH 4 STREET	SSE 0 - 1/8 (0.080 mi.)	H56	20
LOT 28,TAXBLOCK 2428	59 SOUTH 4 STREET	SSE 0 - 1/8 (0.084 mi.)	H63	21
LOT 7,TAXBLOCK 2416	72 SOUTH 2 STREET	E 0 - 1/8 (0.091 mi.)	J66	22
LOT 8,TAXBLOCK 2416	74 SOUTH 2 STREET	E 0 - 1/8 (0.098 mi.)	J71	23
LOT 24,TAXBLOCK 2441	390 WYTHE AVENUE	SSE 0 - 1/8 (0.101 mi.)	73	23
LOT 1,TAXBLOCK 2404	303 WYTHE AVENUE	ENE 0 - 1/8 (0.102 mi.)	J75	24
LOT 41,TAXBLOCK 2441	29 SOUTH 5 STREET	S 0 - 1/8 (0.106 mi.)	M77	24
LOT 5,TAXBLOCK 2404	301 WYTHE AVENUE	ENE 0 - 1/8 (0.110 mi.)	81	25
LOT 38,TAXBLOCK 2441	45 SOUTH 5 STREET	S 0 - 1/8 (0.113 mi.)	M89	27

Lower Elevation	Address	Direction / Distance	Map ID	Page
LOT 1,TAXBLOCK 2414	314 KENT AVENUE	NW 0 - 1/8 (0.031 mi.)	A6	9
LOT 25,TAXBLOCK 2414		NW 0 - 1/8 (0.045 mi.)	A17	11
LOT 26,TAXBLOCK 2414		WSW 0 - 1/8 (0.057 mi.)	29	14
LOT 3,TAXBLOCK 2414	***KENT AVENUE***	***N 0 - 1/8 (0.082 mi.)***	***58***	***20***
LOT 27,TAXBLOCK 2414		SW 0 - 1/8 (0.092 mi.)	67	22
LOT 107,TAXBLOCK 244	337 KENT AVENUE	SSW 0 - 1/8 (0.092 mi.)	I70	23
LOT 47,TAXBLOCK 2441	SOUTH 5 STREET	SSW 0 - 1/8 (0.107 mi.)	M78	24

NY HSWDS: A review of the NY HSWDS list, as provided by EDR, and dated 01/01/2003 has revealed that there is 1 NY HSWDS site within approximately 0.5 miles of the target property.

Equal/Higher Elevation	Address	Direction / Distance	Map ID	Page
BERRY STREET HOUSING Facility Id: HS2018	SOUTH 10TH STREET	S 1/4 - 1/2 (0.400 mi.)	332	82

NY MANIFEST: A review of the NY MANIFEST list, as provided by EDR, and dated 01/01/2019 has revealed that there are 66 NY MANIFEST sites within approximately 0.25 miles of the target property.

Equal/Higher Elevation	Address	Direction / Distance	Map ID	Page
CON EDISON - VS 5212 EPA ID: NYP004106928	***8TH AVE AND 3RD ST.***	***SE 0 - 1/8 (0.038 mi.)***	***B11***	***10***
DOMINO SUGAR CORP EPA ID: NYD001287945	***49 S SECOND ST***	***NE 0 - 1/8 (0.059 mi.)***	***F30***	***14***
SPECTRONIC ELECTROPL EPA ID: NY0000075317	66 S 2ND ST	E 0 - 1/8 (0.065 mi.)	G37	16
CON EDISON EPA ID: NYP004682258	S 3 ST AND WYTHE AVE	ESE 0 - 1/8 (0.077 mi.)	55	19
CON EDISON EPA ID: NYP004784732	WYTHE AVE & S 2ND ST	E 0 - 1/8 (0.084 mi.)	J60	20
CON EDISON	S 2 ST AND WYTHE AVE	E 0 - 1/8 (0.084 mi.)	J62	21

EPA ID: NYP004683124				
H & B PLASTICS PLATI EPA ID: NYD982270597	***299 WYTHE AVE***	***ENE 0 - 1/8 (0.110 mi.)***	***K79***	***24***
NYCDEP EPA ID: NYP003681881	33 S 1ST ST	NNE 0 - 1/8 (0.111 mi.)	N84	26
NYCDEP EPA ID: NYP003661618	33 S 1ST ST	NNE 0 - 1/8 (0.111 mi.)	N86	26
RADIAC RESEARCH CORP EPA ID: NYD049178296	33 S 1ST ST	NNE 0 - 1/8 (0.111 mi.)	N88	27
CON EDISON EPA ID: NYP004682902	WYTHE AVE AND S 1 ST	ENE 0 - 1/8 (0.121 mi.)	K97	29
CON EDISON EPA ID: NYP004735486	76 S 4TH ST	SE 1/8 - 1/4 (0.139 mi.)	P100	29
CON EDISON EPA ID: NYP004611067	FRONT OF 62 GRAND ST	NE 1/8 - 1/4 (0.139 mi.)	Q102	30
CONSOLIDATED EDISON EPA ID: NYP004060240	S 5TH ST & WITHE AVE	SSE 1/8 - 1/4 (0.143 mi.)	O104	30
424 WYTHE AVENUE EPA ID: NYR000145813	***424 WYTHE AVENUE***	***S 1/8 - 1/4 (0.146 mi.)***	***R107***	***31***
CON EDISON SERVICE B EPA ID: NYP004313441	***82 S 4TH ST***	***SE 1/8 - 1/4 (0.151 mi.)***	***P111***	***32***
CHROMIUM PLATING POL EPA ID: NYD041975715	***373 WYTHE AVE***	***SSE 1/8 - 1/4 (0.152 mi.)***	***T112***	***32***
CONSOLIDATED EDISON EPA ID: NYP004250916	373 WYTHE AVE	SSE 1/8 - 1/4 (0.152 mi.)	T113	32
CON EDISON EPA ID: NYP004721197	WYTHE AVE & GRAND ST	NE 1/8 - 1/4 (0.164 mi.)	V125	35
CON EDISON EPA ID: NYP004788584	79 S 5TH ST SB37871	SSE 1/8 - 1/4 (0.164 mi.)	W128	35
CON EDISON EPA ID: NYP004788592	79 S 5TH ST SB37872	SSE 1/8 - 1/4 (0.164 mi.)	W129	35
CON EDISON EPA ID: NYP004749545	338 BERRY ST	SSE 1/8 - 1/4 (0.170 mi.)	W132	36
KARL & GAIL INC EPA ID: NYD986945715	***338 BERRY ST***	***SSE 1/8 - 1/4 (0.170 mi.)***	***W133***	***36***
PUBLIC SCHOOL 84K EPA ID: NYR000010462	***250 BERRY ST***	***E 1/8 - 1/4 (0.182 mi.)***	***139***	***38***
CON EDISON EPA ID: NYP004681110	296 WYTHE AVE & 1ST	NE 1/8 - 1/4 (0.192 mi.)	AA147	40
ISSAAC D INC EPA ID: NYR000231589	***426 WYTHE AVENUE***	***S 1/8 - 1/4 (0.195 mi.)***	***149***	***40***
CON EDISON EPA ID: NYP004682928	263 WYTHE AVE	NE 1/8 - 1/4 (0.195 mi.)	Y150	40
CON EDISON EPA ID: NYP004500146	107 SOUTH 3 ST	ESE 1/8 - 1/4 (0.198 mi.)	AB152	41
CON EDISON - MANHOLE	***95 SOUTH 5TH ST***	***SE 1/8 - 1/4 (0.198 mi.)***	***Z156***	***41***

EPA ID: NYP004302766				
CON EDISON EPA ID: NYP004688209	261 WYTHE AV	NE 1/8 - 1/4 (0.199 mi.)	Y157	42
CON EDISON EPA ID: NYP004658209	261 WYTHE AV	NE 1/8 - 1/4 (0.199 mi.)	Y158	42
CON EDISON EPA ID: NYP004570792	261 WYTHE AVE	NE 1/8 - 1/4 (0.199 mi.)	Y159	42
CON EDISON EPA ID: NYP004595112	119 SOUTH 2ND ST	E 1/8 - 1/4 (0.208 mi.)	AF169	44
CON EDISON EPA ID: NYP004585063	121 S 2ND ST	E 1/8 - 1/4 (0.211 mi.)	AF175	46
CAMIN INDUSTRIES INC EPA ID: NYD001272095	***104-114 S 4TH ST***	***SE 1/8 - 1/4 (0.213 mi.)***	***AD176***	***46***
CON EDISON SERVICE B EPA ID: NYP004311320	***401 WYTHE AVE OPPOSI***	***S 1/8 - 1/4 (0.213 mi.)***	***177***	***46***
CON EDISON EPA ID: NYP004604351	BERRY ST & GRAND ST	ENE 1/8 - 1/4 (0.218 mi.)	AJ192	50
NYNEX EPA ID: NYP000928838	GRAND ST & BERRY ST	ENE 1/8 - 1/4 (0.218 mi.)	AJ193	50
GARCIA-RIVERA PROPER EPA ID: NYD981563737	***98 N 1ST ST***	***ENE 1/8 - 1/4 (0.220 mi.)***	***AH198***	***52***
CON EDISON - SERVICE EPA ID: NYP005011226	45 BROADWAY	S 1/8 - 1/4 (0.220 mi.)	AL199	52
CON EDISON EPA ID: NYP004573093	107 S 5TH ST	SE 1/8 - 1/4 (0.224 mi.)	AM204	53
CON EDISON SERVICE B EPA ID: NYP004473088	***BERRY ST & S 6TH ST***	***SSE 1/8 - 1/4 (0.224 mi.)***	***AO207***	***54***
NYNEX EPA ID: NYP000912899	BERRY ST & S 6TH	SSE 1/8 - 1/4 (0.224 mi.)	AO208	54
CON EDISON EPA ID: NYP004807939	129 S 2ND ST	E 1/8 - 1/4 (0.227 mi.)	AF217	56
CON EDISON - SERVICE EPA ID: NYP005115480	91 S 6TH ST	SSE 1/8 - 1/4 (0.231 mi.)	AO218	56
CON EDISON EPA ID: NYP004746582	BEDFORD AVE & S 3RD	ESE 1/8 - 1/4 (0.244 mi.)	AQ226	58
CON EDISON EPA ID: NYP004841728	97 N 1ST ST & WYTHE	NE 1/8 - 1/4 (0.244 mi.)	227	58
ROHNER FURNITURE INC EPA ID: NYD986884864	***100 METROPOLITAN AVE***	***NE 1/8 - 1/4 (0.246 mi.)***	***232***	***59***

Lower Elevation	Address	Direction / Distance	Map ID	Page
CON EDISON EPA ID: NYP004784872 EPA ID: NYP004828705	KENT AVE & S 2ND ST	N 0 - 1/8 (0.045 mi.)	C24	13
CON EDISON EPA ID: NYP004791844	325 KENT AVE MH4818	SSW 0 - 1/8 (0.074 mi.)	I50	18
CON EDISON	325 KENT AVE SB12594	SSW 0 - 1/8 (0.074 mi.)	I51	19

EPA ID: NYP004791851				
AMERICAN SUGAR REFIN	***266-316 KENT AVE***	***N 0 - 1/8 (0.119 mi.)***	***N92***	***27***
EPA ID: NYR000109454				
RADIAC RESEARCH CORP	***261 KENT AVE***	***NNE 0 - 1/8 (0.120 mi.)***	***N96***	***28***
EPA ID: NYD986902138				
CON EDISON	373 KENT AVE	SSW 1/8 - 1/4 (0.147 mi.)	S108	31
EPA ID: NYP004619532				
KING COLLISION - 237	***237 KENT AVE***	***NNE 1/8 - 1/4 (0.180 mi.)***	***X137***	***37***
EPA ID: NYR000042374				
LOT 2,TAXBLOCK 2378	***235 KENT AVENUE***	***NNE 1/8 - 1/4 (0.185 mi.)***	***X142***	***39***
EPA ID: NYP004826416				
CON EDISON	FO 231 KENT AVE	NNE 1/8 - 1/4 (0.192 mi.)	X146	39
EPA ID: NYP004636718				
CON EDISON	***231 KENT AV***	***NNE 1/8 - 1/4 (0.192 mi.)***	***X148***	***40***
EPA ID: NYP004662763				
EPA ID: NYP004665165				
EPA ID: NYP004626529				
58 METROPOLITAN AVEN	***221 KENT AVE***	***NNE 1/8 - 1/4 (0.213 mi.)***	***AI178***	***47***
EPA ID: NYR000153056				
CON EDISON	N 1ST ST & KENT AVE	NNE 1/8 - 1/4 (0.216 mi.)	AI181	47
EPA ID: NYP004735254				
FYN PAINT & LACQUER	***230 KENT AVE***	***NNE 1/8 - 1/4 (0.219 mi.)***	***AI196***	***50***
EPA ID: NYD001270867				
NY POWER AUTH - 1ST	***N 1ST ST & RIVER ST***	***NNE 1/8 - 1/4 (0.225 mi.)***	***AN209***	***54***
EPA ID: NYR000093781				
CON EDISON SERVICE B	***25 BROADWAY***	***SSW 1/8 - 1/4 (0.226 mi.)***	***AG214***	***55***
EPA ID: NYP004367272				
CON EDISION	25 BROADWAY	SSW 1/8 - 1/4 (0.226 mi.)	AG215	56
EPA ID: NYP004481727				
CON EDISON SERVICE B	***214 KENT AVE***	***NNE 1/8 - 1/4 (0.248 mi.)***	***AR234***	***60***
EPA ID: NYP004313193				
CON EDISON SERVICE B	***20 BROADWAY***	***SSW 1/8 - 1/4 (0.249 mi.)***	***AP237***	***60***
EPA ID: NYP004329223				

CT MANIFEST: A review of the CT MANIFEST list, as provided by EDR, and dated 02/11/2019 has revealed that there is 1 CT MANIFEST site within approximately 0.25 miles of the target property.

Lower Elevation	Address	Direction / Distance	Map ID	Page
RADIAC RESEARCH CORP	261 KENT AVE	NNE 0 - 1/8 (0.120 mi.)	N95	28
EPA Id: CTP000001451				

TX Ind. Haz Waste: A review of the TX Ind. Haz Waste list, as provided by EDR, and dated 10/05/2018 has revealed that there is 1 TX Ind. Haz Waste site within approximately 0.25 miles of the target property.

Equal/Higher Elevation	Address	Direction / Distance	Map ID	Page
RADIAC ENVIRONMENTAL Registration Number: 84404	33 S 1ST ST	NNE 0 - 1/8 (0.111 mi.)	N85	26

PA MANIFEST: A review of the PA MANIFEST list, as provided by EDR, and dated 12/31/2017 has revealed that there are 3 PA MANIFEST sites within approximately 0.25 miles of the target property.

Equal/Higher Elevation	Address	Direction / Distance	Map ID	Page
RADIAC RESEARCH CORP Generator EPA Id: NYD049178296	SOUTH FIRST STREET	NNE 0 - 1/8 (0.111 mi.)	N82	25
CONSOLIDATED EDISON Generator EPA Id: NYP004391320	404 WYTHE AVE	SSE 0 - 1/8 (0.124 mi.)	O99	29
Lower Elevation	**Address**	**Direction / Distance**	**Map ID**	**Page**
FYN PAINT AND LACQUE Generator EPA Id: NYD001270867	230 KENT AVE	NNE 1/8 - 1/4 (0.219 mi.)	AI195	50

NJ MANIFEST: A review of the NJ MANIFEST list, as provided by EDR, and dated 12/31/2017 has revealed that there are 20 NJ MANIFEST sites within approximately 0.25 miles of the target property.

Equal/Higher Elevation	Address	Direction / Distance	Map ID	Page
CON EDISON EPA Id: NYP004784732	WYTHE AVE & S 2ND ST	E 0 - 1/8 (0.084 mi.)	J59	20
H & B PLASTICS PLATI EPA Id: NYD982270597	***299 WYTHE AVE***	***ENE 0 - 1/8 (0.110 mi.)***	***K79***	***24***
RADIAC RESEARCH CORP EPA Id: NYD049178296	***33 S FIRST ST***	***NNE 0 - 1/8 (0.111 mi.)***	***N83***	***25***
CON EDISON EPA Id: NYP004735486	76 S 4TH ST	SE 1/8 - 1/4 (0.139 mi.)	P101	29
424 WYTHE AVENUE EPA Id: NYR000145813	***424 WYTHE AVENUE***	***S 1/8 - 1/4 (0.146 mi.)***	***R107***	***31***
CON EDISON EPA Id: NYP004788592	79 S 5TH ST SB37872	SSE 1/8 - 1/4 (0.164 mi.)	W127	35
CON EDISON EPA Id: NYP004788584	79 S 5TH ST SB37871	SSE 1/8 - 1/4 (0.164 mi.)	W130	36
CON EDISON EPA Id: NYP004749545	338 BERRY ST	SSE 1/8 - 1/4 (0.170 mi.)	W134	37
CON EDISON EPA Id: NYP004807939	129 S 2ND ST	E 1/8 - 1/4 (0.227 mi.)	AF216	56
CON EDISON	BEDFORD AVE & S 3RD	ESE 1/8 - 1/4 (0.244 mi.)	AQ225	58

EPA Id: NYP004746582

Lower Elevation	Address	Direction / Distance	Map ID	Page
NYCDOT - WILLIAMSBUR EPA Id: NYR000048512	***WILLIAMSBURG BRIDGE***	***NNW 0 - 1/8 (0.034 mi.)***	***A9***	***9***
CON EDISON EPA Id: NYP004828705	KENT AVE & S 2ND ST	N 0 - 1/8 (0.045 mi.)	C20	12
CON EDISON EPA Id: NYP004784872	KENT AVE & S 2ND ST	N 0 - 1/8 (0.045 mi.)	C23	12
CON EDISON EPA Id: NYP004791851	325 KENT AVE SB12594	SSW 0 - 1/8 (0.074 mi.)	I47	18
CON EDISON EPA Id: NYP004791844	325 KENT AVE MH4818	SSW 0 - 1/8 (0.074 mi.)	I52	19
CON EDISON EPA Id: NYP004884207	337 KENT AVE	SSW 0 - 1/8 (0.092 mi.)	I68	22
AMERICAN SUGAR REFIN EPA Id: NYR000109454	***266-316 KENT AVE***	***N 0 - 1/8 (0.119 mi.)***	***N92***	***27***
CON EDISON EPA Id: NYP004826416	235 KENT AVE	NNE 1/8 - 1/4 (0.185 mi.)	X141	38
CON EDISON EPA Id: NYP004735254	N 1ST ST & KENT AVE	NNE 1/8 - 1/4 (0.216 mi.)	AI180	47
FYN PAINT & LACQUER EPA Id: NYD001270867	***230 KENT AVE***	***NNE 1/8 - 1/4 (0.219 mi.)***	***AI196***	***50***

EDR HIGH RISK HISTORICAL RECORDS

EDR Exclusive Records

EDR MGP: A review of the EDR MGP list, as provided by EDR, has revealed that there are 6 EDR MGP sites within approximately 1 mile of the target property.

Lower Elevation	Address	Direction / Distance	Map ID	Page
PEOPLES WORKS	KENT AVE. S. 10TH ST	SSW 1/4 - 1/2 (0.428 mi.)	BW351	86
BU-NASSAU BRANCH	KENT AVE AND CROSS,	S 1/2 - 1 (0.605 mi.)	411	100
WYTHE AVE. (BERRY ST	WYTHE AVE., BERRY ST	NE 1/2 - 1 (0.770 mi.)	416	101
CON EDISON - EAST 11	EAST 11TH - EAST 13T	NNW 1/2 - 1 (0.857 mi.)	418	101
KEAP ST. STATION	KEAP ST. WYTHE AVE.	SSE 1/2 - 1 (0.879 mi.)	419	101
BROOKLYN GAS AND LIG	MARSHALL ST., ST. JO	SW 1/2 - 1 (0.967 mi.)	421	103

Count: 19 records. ORPHAN SUMMARY

City	EDR ID	Site Name	Site Address	Zip	Database(s)
BROOKLYN	S113916585	DAVIDSON PIPE SUPPLY COMPANY	3RD AVE & 37TH STREET		NY SHWS
BROOKLYN	S118953554	IN THE BASEMENT	300 GOLD STREET		NY LTANKS
BROOKLYN	S113922099	KEAP ST. STATION	KEAP ST, WYTHE AVE, HOOPER ST,	11206	NY VCP
BROOKLYN	S113922122	PEOPLES WORKS	KENT AVE. S. 10TH ST., S. 11TH	11211	NY VCP
BROOKLYN	S113916586	KENT TERMINAL	KENT AVE. BETWEEN 5TH-11TH ST.	11211	NY SHWS, NY VCP
BROOKLYN	S113922086	PEOPLES WORKS	KENT AVE. S., 10TH ST., S. 11T	11211	NY VCP
BROOKLYN	S105972439	JONES MOTORS	LOMBARDY STREET (FOOT OF NEWTO		NY SHWS
BROOKLYN	S113916693	MEEKER AVENUE PLUME TRACKDOWN	MEEKER AVENUE	11222	NY SHWS
BROOKLYN	S113922150	RUTLEDGE STATION	RUTLEDGE ST, WYTHE&,KENTAVE&WA	11206	NY VCP
BROOKLYN	S110487592	K - SCHOLES ST. STATION	SCHOLES ST 7 BOGART STS, MESSE	11206	NY SHWS, NY BROWNFIELDS
BROOKLYN	S113922101	SKILLMAN STATION	SKILLMAN ST. FLUSHING & BEDFOR	11205	NY VCP
BROOKLYN	S113922105	WYTHE AVE (BERRY ST.) STATION	WYTHE AVE., BERRY ST., N 12TH	11211	NY VCP
MANHATTAN	S108147123	WILLIAMSBURGE	DELANCEY STREET	10002	NY HSWDS
NEW YORK	S121933882	CE - E. 17TH ST. STATION	EAST 17TH - EAST 18TH STS.	10009	NY SHWS
NEW YORK	S110306943	215452; W 39 STREET AND KENT AVENU	W 39 STREET AND KENT AVENUE		NY Spills
NEW YORK	S102672058	76TH ST BET. BROADWAY	76TH ST BET BROADWAY		NY LTANKS
NEW YORK	S111836548	CENTRAL PARK - TTF	96TH STREET TRAVERSE		NY LTANKS
NEW YORK	S112148778	SANITATION DEPT BLDG #M3 TTF	PIER 36 SOUTH STREET		NY LTANKS
NEW YORK	S122985463	EAST RIVER PARK COMPOST YARD	EAST RIVER PARK; JACKSON STREE	10002	NY SWF/LF

OVERVIEW MAP - 5595191.2S

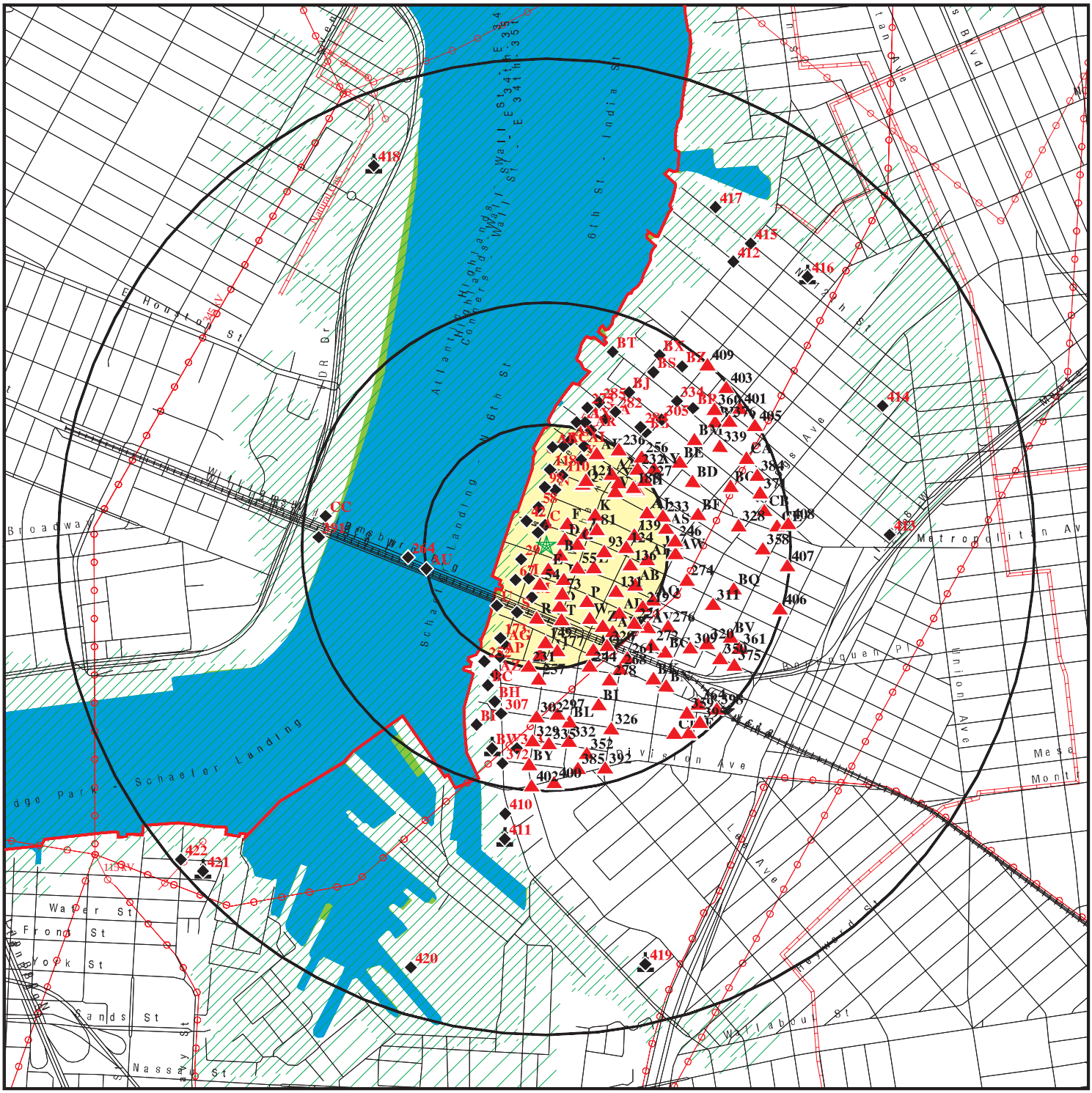

- Target Property
- Sites at elevations higher than or equal to the target property
- Sites at elevations lower than the target property
- Manufactured Gas Plants
- National Priority List Sites
- Dept. Defense Sites

0 1/4 1/2 1 Miles

- Indian Reservations BIA
- County Boundary
- Power transmission lines
- Pipelines
- 100-year flood zone
- 500-year flood zone
- National Wetland Inventory
- State Wetlands

This report includes Interactive Map Layers to display and/or hide map information. The legend includes only those icons for the default map view.

SITE NAME: 307 Kent Avenue ADDRESS: 307 Kent Avenue Brooklyn NY 11249 LAT/LONG: 40.714088 / 73.966723	CLIENT: AKRF, Inc. CONTACT: Neoma Chefalo INQUIRY #: 5595191.2s DATE: March 20, 2019 9:44 am

Copyright © 2019 EDR, Inc. © 2015 TomTom Rel. 2015.

DETAIL MAP - 5595191.2S

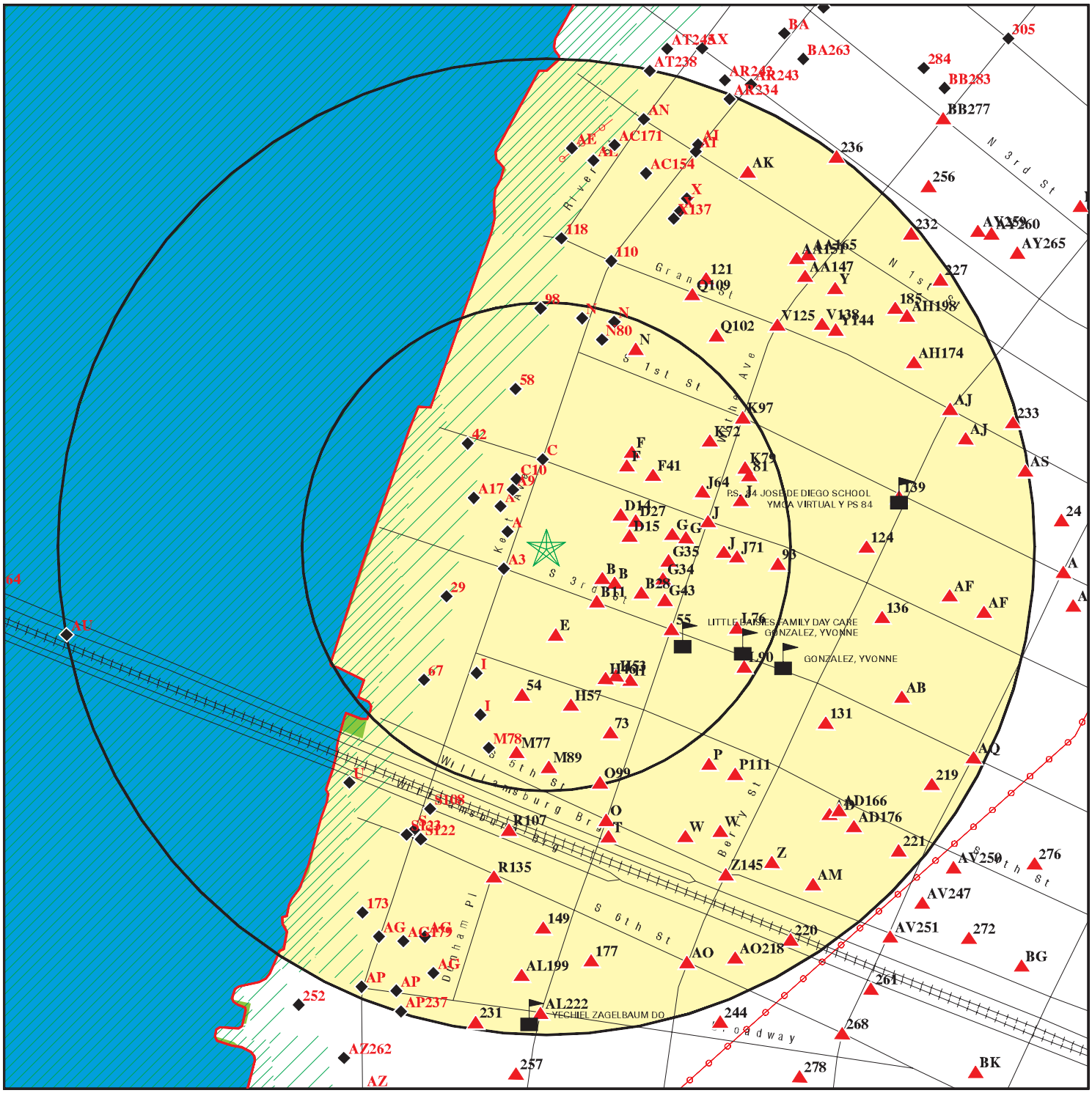

- Target Property
- Sites at elevations higher than or equal to the target property
- Sites at elevations lower than the target property
- Manufactured Gas Plants
- Sensitive Receptors
- National Priority List Sites
- Dept. Defense Sites
- Indian Reservations BIA
- County Boundary
- Power transmission lines
- 100-year flood zone
- 500-year flood zone
- National Wetland Inventory
- State Wetlands

This report includes Interactive Map Layers to display and/or hide map information. The legend includes only those icons for the default map view.

SITE NAME: 307 Kent Avenue ADDRESS: 307 Kent Avenue Brooklyn NY 11249 LAT/LONG: 40.714088 / 73.966723	CLIENT: AKRF, Inc. CONTACT: Neoma Chefalo INQUIRY #: 5595191.2s DATE: March 20, 2019 9:49 am

Copyright © 2019 EDR, Inc. © 2015 TomTom Rel. 2015.

MAP FINDINGS SUMMARY

Database	Search Distance (Miles)	Target Property	< 1/8	1/8 - 1/4	1/4 - 1/2	1/2 - 1	> 1	Total Plotted
STANDARD ENVIRONMENTAL RECORDS								
Federal NPL site list								
NPL	1.000		0	0	0	0	NR	0
Proposed NPL	1.000		0	0	0	0	NR	0
NPL LIENS	TP		NR	NR	NR	NR	NR	0
Federal Delisted NPL site list								
Delisted NPL	1.000		0	0	0	0	NR	0
Federal CERCLIS list								
FEDERAL FACILITY	0.500		0	0	0	NR	NR	0
SEMS	0.500		0	1	0	NR	NR	1
Federal CERCLIS NFRAP site list								
SEMS-ARCHIVE	0.500		0	0	0	NR	NR	0
Federal RCRA CORRACTS facilities list								
CORRACTS	1.000		1	0	0	0	NR	1
Federal RCRA non-CORRACTS TSD facilities list								
RCRA-TSDF	0.500		1	0	0	NR	NR	1
Federal RCRA generators list								
RCRA-LQG	0.125		1	NR	NR	NR	NR	1
RCRA-SQG	0.125		1	NR	NR	NR	NR	1
RCRA-CESQG	0.125		2	NR	NR	NR	NR	2
Federal institutional controls / engineering controls registries								
LUCIS	0.500		0	0	0	NR	NR	0
US ENG CONTROLS	0.500		0	0	0	NR	NR	0
US INST CONTROL	0.500		0	0	0	NR	NR	0
Federal ERNS list								
ERNS	TP		NR	NR	NR	NR	NR	0
State- and tribal - equivalent CERCLIS								
NY SHWS	1.000		0	2	1	8	NR	11
State and tribal landfill and/or solid waste disposal site lists								
NY SWF/LF	0.500		2	3	3	NR	NR	8
State and tribal leaking storage tank lists								
INDIAN LUST	0.500		0	0	0	NR	NR	0
NY LTANKS	0.500		3	6	6	NR	NR	15
NY HIST LTANKS	0.500		0	0	0	NR	NR	0
State and tribal registered storage tank lists								
FEMA UST	0.250		0	0	NR	NR	NR	0

MAP FINDINGS SUMMARY

Database	Search Distance (Miles)	Target Property	< 1/8	1/8 - 1/4	1/4 - 1/2	1/2 - 1	> 1	Total Plotted
NY UST	0.125		2	NR	NR	NR	NR	2
NY CBS UST	0.125		0	NR	NR	NR	NR	0
NY MOSF UST	0.125		0	NR	NR	NR	NR	0
NY MOSF	0.125		1	NR	NR	NR	NR	1
NY CBS	0.125		1	NR	NR	NR	NR	1
NY AST	0.125		0	NR	NR	NR	NR	0
NY CBS AST	0.125		1	NR	NR	NR	NR	1
NY MOSF AST	0.125		0	NR	NR	NR	NR	0
INDIAN UST	0.250		0	0	NR	NR	NR	0
NY TANKS	0.125		0	NR	NR	NR	NR	0
State and tribal institutional control / engineering control registries								
NY RES DECL	0.125		1	NR	NR	NR	NR	1
NY ENG CONTROLS	0.500		0	1	4	NR	NR	5
NY INST CONTROL	0.500		0	2	4	NR	NR	6
State and tribal voluntary cleanup sites								
NY VCP	0.500		2	8	13	NR	NR	23
INDIAN VCP	0.500		0	0	0	NR	NR	0
State and tribal Brownfields sites								
NY BROWNFIELDS	0.500		0	2	7	NR	NR	9
NY ERP	0.500		0	0	0	NR	NR	0
ADDITIONAL ENVIRONMENTAL RECORDS								
Local Brownfield lists								
US BROWNFIELDS	0.500		0	0	0	NR	NR	0
Local Lists of Landfill / Solid Waste Disposal Sites								
NY SWRCY	0.500		1	0	1	NR	NR	2
NY SWTIRE	0.500		0	0	0	NR	NR	0
INDIAN ODI	0.500		0	0	0	NR	NR	0
ODI	0.500		0	0	0	NR	NR	0
DEBRIS REGION 9	0.500		0	0	0	NR	NR	0
IHS OPEN DUMPS	0.500		0	0	0	NR	NR	0
Local Lists of Hazardous waste / Contaminated Sites								
US HIST CDL	TP		NR	NR	NR	NR	NR	0
NY DEL SHWS	1.000		0	0	0	0	NR	0
US CDL	TP		NR	NR	NR	NR	NR	0
Local Lists of Registered Storage Tanks								
NY HIST UST	0.125		0	NR	NR	NR	NR	0
NY HIST AST	TP		NR	NR	NR	NR	NR	0
Local Land Records								
NY LIENS	TP		NR	NR	NR	NR	NR	0

MAP FINDINGS SUMMARY

Database	Search Distance (Miles)	Target Property	< 1/8	1/8 - 1/4	1/4 - 1/2	1/2 - 1	> 1	Total Plotted
LIENS 2	TP		NR	NR	NR	NR	NR	0
Records of Emergency Release Reports								
HMIRS	TP		NR	NR	NR	NR	NR	0
NY Spills	0.500		20	66	141	NR	NR	227
NY Hist Spills	0.500		0	0	0	NR	NR	0
NY SPILLS 90	0.500		0	0	1	NR	NR	1
NY SPILLS 80	0.500		0	0	0	NR	NR	0
Other Ascertainable Records								
RCRA NonGen / NLR	0.125		12	NR	NR	NR	NR	12
FUDS	1.000		0	0	0	0	NR	0
DOD	1.000		0	0	0	0	NR	0
SCRD DRYCLEANERS	0.500		0	0	0	NR	NR	0
US FIN ASSUR	TP		NR	NR	NR	NR	NR	0
EPA WATCH LIST	TP		NR	NR	NR	NR	NR	0
2020 COR ACTION	0.250		1	0	NR	NR	NR	1
TSCA	TP		NR	NR	NR	NR	NR	0
TRIS	0.125		0	NR	NR	NR	NR	0
SSTS	TP		NR	NR	NR	NR	NR	0
ROD	1.000		0	0	0	0	NR	0
RMP	TP		NR	NR	NR	NR	NR	0
RAATS	TP		NR	NR	NR	NR	NR	0
PRP	TP		NR	NR	NR	NR	NR	0
PADS	TP		NR	NR	NR	NR	NR	0
ICIS	TP		NR	NR	NR	NR	NR	0
FTTS	TP		NR	NR	NR	NR	NR	0
MLTS	TP		NR	NR	NR	NR	NR	0
COAL ASH DOE	TP		NR	NR	NR	NR	NR	0
COAL ASH EPA	0.500		0	0	0	NR	NR	0
PCB TRANSFORMER	TP		NR	NR	NR	NR	NR	0
RADINFO	TP		NR	NR	NR	NR	NR	0
HIST FTTS	TP		NR	NR	NR	NR	NR	0
DOT OPS	TP		NR	NR	NR	NR	NR	0
CONSENT	1.000		0	0	0	0	NR	0
INDIAN RESERV	1.000		0	0	0	0	NR	0
FUSRAP	1.000		0	0	0	0	NR	0
UMTRA	0.500		0	0	0	NR	NR	0
LEAD SMELTERS	TP		NR	NR	NR	NR	NR	0
US AIRS	TP		NR	NR	NR	NR	NR	0
US MINES	0.250		0	0	NR	NR	NR	0
ABANDONED MINES	TP		NR	NR	NR	NR	NR	0
FINDS	TP		NR	NR	NR	NR	NR	0
ECHO	TP		NR	NR	NR	NR	NR	0
UXO	1.000		0	0	0	0	NR	0
DOCKET HWC	TP		NR	NR	NR	NR	NR	0
FUELS PROGRAM	0.250		0	0	NR	NR	NR	0
NY AIRS	0.125		2	NR	NR	NR	NR	2
NY COAL ASH	0.500		0	0	0	NR	NR	0
NY DRYCLEANERS	0.250		0	0	NR	NR	NR	0
NY E DESIGNATION	0.125		32	NR	NR	NR	NR	32

MAP FINDINGS SUMMARY

Database	Search Distance (Miles)	Target Property	< 1/8	1/8 - 1/4	1/4 - 1/2	1/2 - 1	> 1	Total Plotted
NY Financial Assurance	TP		NR	NR	NR	NR	NR	0
NY HSWDS	0.500		0	0	1	NR	NR	1
NY MANIFEST	0.250		16	50	NR	NR	NR	66
CT MANIFEST	0.250		1	0	NR	NR	NR	1
TX Ind. Haz Waste	0.250		1	0	NR	NR	NR	1
PA MANIFEST	0.250		2	1	NR	NR	NR	3
NJ MANIFEST	0.250		10	10	NR	NR	NR	20
NY SPDES	TP		NR	NR	NR	NR	NR	0
NY VAPOR REOPENED	1.000		0	0	0	0	NR	0
NY UIC	TP		NR	NR	NR	NR	NR	0
NY COOLING TOWERS	TP		NR	NR	NR	NR	NR	0
EDR HIGH RISK HISTORICAL RECORDS								
EDR Exclusive Records								
EDR MGP	1.000		0	0	1	5	NR	6
EDR Hist Auto	0.125		0	NR	NR	NR	NR	0
EDR Hist Cleaner	0.125		0	NR	NR	NR	NR	0
EDR RECOVERED GOVERNMENT ARCHIVES								
Exclusive Recovered Govt. Archives								
NY RGA HWS	TP		NR	NR	NR	NR	NR	0
NY RGA LF	TP		NR	NR	NR	NR	NR	0
- Totals --		0	117	152	183	13	0	465

NOTES:

TP = Target Property

NR = Not Requested at this Search Distance

Sites may be listed in more than one database

A1
WNW
< 1/8
0.021 mi.
112 ft.

Relative:
Lower

262-266 KENT AVE
262-266 KENT AVE
BROOKLYNN, NY

NY Spills **S109373537**
N/A

Click here for full text details

NY Spills
Site ID: 406480
Spill Number/Closed Date: 0809044 / 2010-12-28

A2
WNW
< 1/8
0.021 mi.
112 ft.

Relative:
Lower

DOMINO SUGAR
266 KENT AVENUE
BROOKLYN, NY

NY Spills **S106015127**
NY AIRS **N/A**

Click here for full text details

NY Spills
Site ID: 211646
Spill Number/Closed Date: 0302849 / 2003-09-03

NY AIRS
DEC Id: 2610100152

A3
WSW
< 1/8
0.024 mi.
129 ft.

Relative:
Lower

MANHOLE #4817
KENT AV / SO 3RD ST
BROOKLYN, NY

NY Spills **S104195178**
N/A

Click here for full text details

NY Spills
Site ID: 113772
Spill Number/Closed Date: 9907262 / 2003-06-18

A4
NW
< 1/8
0.027 mi.
144 ft.

Relative:
Lower

DOMINO SUGAR REFINERY
316 KENT AVENUE
BROOKLYN, NY 11211

NY MOSF **S102239659**
NY Spills **N/A**

Click here for full text details

NY MOSF
Facility Id: 2-2440
Tank Status: Inactive

NY Spills
Site ID: 178702
Site ID: 315488
Spill Number/Closed Date: 9600373 / 1996-04-09
Spill Number/Closed Date: 0030003 / 2000-05-25

A5
NW
< 1/8
0.027 mi.
144 ft.

Relative:
Lower

316 KENT AVE/DOMINO SUGAR
316 KENT AVE/DOMINO SUGAR
BROOKLYN, NY

NY Spills **S102142956**
N/A

Click here for full text details

NY Spills
Site ID: 200433
Spill Number/Closed Date: 9202849 / 1992-06-09

A6
NW
< 1/8
0.031 mi.
165 ft.

Relative:
Lower

LOT 1,TAXBLOCK 2414
314 KENT AVENUE
BROOKLYN, NY

NY E DESIGNATION **S116624660**
N/A

Click here for full text details

B7
ESE
< 1/8
0.033 mi.
174 ft.

Relative:
Higher

ROADWAY/MAN HOLE CON ED
37 SOUTH 3 ST
BROOKLYN, NY

NY Spills **S118638483**
N/A

Click here for full text details

NY Spills
Site ID: 526662
Spill Number/Closed Date: 1601343 / 2017-09-15

B8
ESE
< 1/8
0.033 mi.
174 ft.

Relative:
Higher

LOT 38,TAXBLOCK 2415
37 SOUTH 3 STREET
BROOKLYN, NY 11249

NY E DESIGNATION **S111072861**
N/A

Click here for full text details

A9
NNW
< 1/8
0.034 mi.
178 ft.

Relative:
Lower

NYCDOT - WILLIAMSBURG BRIDGE
WILLIAMSBURG BRIDGE
BROOKLYN, NY 11211

RCRA-LQG **1001223636**
NJ MANIFEST **NYR000048512**

Click here for full text details

RCRA-LQG
EPA Id: NYR000048512

NJ MANIFEST
EPA Id: NYR000048512

C10
NNW
< 1/8
0.038 mi.
200 ft.

Relative:
Lower

SPILL NUMBER 9812191
292 KENT AVE
BROOKLYN, NY

NY Spills | **S104648394**
N/A

Click here for full text details

NY Spills
Site ID: 259695
Site ID: 259696
Spill Number/Closed Date: 9414098 / 2005-11-01
Spill Number/Closed Date: 9812191 / 2003-03-03

B11
SE
< 1/8
0.038 mi.
201 ft.

Relative:
Higher

CON EDISON - VS 5212
8TH AVE AND 3RD ST.
BROOKLYN, NY 11215

RCRA NonGen / NLR
NY MANIFEST | **1008195514**
NYP004106928

Click here for full text details

RCRA NonGen / NLR
EPA Id: NYP004106928

NY MANIFEST
EPA ID: NYP004106928

B12
ESE
< 1/8
0.040 mi.
209 ft.

Relative:
Higher

LOT 136,TAXBLOCK 2415
41R SOUTH 3 STREET
BROOKLYN, NY 11249

NY E DESIGNATION | **S111072641**
N/A

Click here for full text details

B13
ESE
< 1/8
0.040 mi.
209 ft.

Relative:
Higher

LOT 37,TAXBLOCK 2415
41 SOUTH 3 STREET
BROOKLYN, NY

NY E DESIGNATION | **S111072852**
N/A

Click here for full text details

D14
ENE
< 1/8
0.041 mi.
219 ft.

Relative:
Higher

LOT 16,TAXBLOCK 2415
50 SOUTH 2 STREET
BROOKLYN, NY

NY E DESIGNATION | **S111072685**
N/A

Click here for full text details

D15
East
< 1/8
0.043 mi.
227 ft.

Relative:
Higher

LOT 119,TAXBLOCK 2415
SOUTH 2 STREET
BROOKLYN, NY 11249

NY E DESIGNATION

S111072573
N/A

Click here for full text details

B16
ESE
< 1/8
0.043 mi.
229 ft.

Relative:
Higher

LOT 36,TAXBLOCK 2415
43 SOUTH 3 STREET
BROOKLYN, NY

NY E DESIGNATION

S111072844
N/A

Click here for full text details

A17
NW
< 1/8
0.045 mi.
236 ft.

Relative:
Lower

LOT 25,TAXBLOCK 2414
BROOKLYN, NY

NY E DESIGNATION

S120838933
N/A

Click here for full text details

C18
North
< 1/8
0.045 mi.
236 ft.

Relative:
Lower

SADDLE TANK STREET SPILL
KENT AVE/SOUTH 2ND ST
BROOKLYN, NY

NY Spills

S109060355
N/A

Click here for full text details

NY Spills
Site ID: 394600
Spill Number/Closed Date: 0712915 / 2008-03-10

C19
North
< 1/8
0.045 mi.
237 ft.

Relative:
Lower

CON EDISON
KENT AVE & S 2ND ST
BROOKLYN, NY 11233

RCRA NonGen / NLR

1019906976
NYP004828705

Click here for full text details

RCRA NonGen / NLR
EPA Id: NYP004828705

C20
North
< 1/8
0.045 mi.
237 ft.

Relative:
Lower

CON EDISON — **NJ MANIFEST** — **S120675803**
KENT AVE & S 2ND ST — **N/A**
BROOKLYN, NY 11233

Click here for full text details

NJ MANIFEST
EPA Id: NYP004828705

C21
North
< 1/8
0.045 mi.
237 ft.

Relative:
Lower

SOUTH 2ND AVE & KENT AVE — **NY LTANKS** — **S106703216**
SOUTH 2ND AVE & KENT AVE — **N/A**
BROOKLYN, NY

Click here for full text details

NY LTANKS
Site ID: 163233
Spill Number/Closed Date: 8800834 / 1988-04-28

C22
North
< 1/8
0.045 mi.
237 ft.

Relative:
Lower

CON EDISON — **RCRA NonGen / NLR** — **1019903383**
KENT AVE & S 2ND ST — **FINDS** — **NYP004784872**
BROOKLYN, NY 11233 — **ECHO**

Click here for full text details

RCRA NonGen / NLR
EPA Id: NYP004784872

FINDS
Registry ID:: 110069657883

ECHO
Registry ID: 110069657883

C23
North
< 1/8
0.045 mi.
237 ft.

Relative:
Lower

CON EDISON — **NJ MANIFEST** — **S120671980**
KENT AVE & S 2ND ST — **N/A**
BROOKLYN, NY 11234

Click here for full text details

NJ MANIFEST
EPA Id: NYP004784872

C24
North
< 1/8
0.045 mi.
237 ft.

Relative:
Lower

CON EDISON — **NY MANIFEST** — **S118256728**
KENT AVE & S 2ND ST — **N/A**
BROOKLYN, NY 11234

Click here for full text details

NY MANIFEST
EPA ID: NYP004784872
EPA ID: NYP004828705

E25
South
< 1/8
0.045 mi.
238 ft.

Relative:
Higher

LOT 1,TAXBLOCK 2428 — **NY E DESIGNATION** — **S116624661**
329 KENT AVENUE — **N/A**
BROOKLYN, NY

Click here for full text details

E26
South
< 1/8
0.045 mi.
238 ft.

Relative:
Higher

CONSTRUCTION SITE — **NY Spills** — **S118141223**
329 KENT AVE — **N/A**
BROOKLYN, NY

Click here for full text details

NY Spills
Site ID: 510534
Spill Number/Closed Date: 1504201 / 2017-05-11

D27
ENE
< 1/8
0.048 mi.
252 ft.

Relative:
Higher

LOT 19,TAXBLOCK 2415 — **NY E DESIGNATION** — **S111072702**
54 SOUTH 2 STREET — **N/A**
BROOKLYN, NY 11249

Click here for full text details

B28
ESE
< 1/8
0.054 mi.
285 ft.

Relative:
Higher

LOT 32,TAXBLOCK 2415 — **NY E DESIGNATION** — **S111072822**
45 SOUTH 3 STREET — **N/A**
BROOKLYN, NY

Click here for full text details

29
WSW
< 1/8
0.057 mi.
301 ft.

Relative:
Lower

LOT 26,TAXBLOCK 2414
BROOKLYN, NY

Click here for full text details

NY E DESIGNATION **S120838935**
N/A

F30
NE
< 1/8
0.059 mi.
310 ft.

Relative:
Higher

DOMINO SUGAR CORP
49 S SECOND ST
BROOKLYN, NY 11211

Click here for full text details

RCRA NonGen / NLR **1000333136**
NY MANIFEST **NYD001287945**

RCRA NonGen / NLR
EPA Id: NYD001287945

NY MANIFEST
EPA ID: NYD001287945

F31
NE
< 1/8
0.059 mi.
310 ft.

Relative:
Higher

DOMINO SUGAR CORP.-BROOKLYN REFINERY
49 SOUTH 2ND STREET
BROOKLYN, NY 11211

Click here for full text details

NY CBS **S104495376**
NY Spills **N/A**

NY CBS
Facility Status: Unregulated/Closed
CBS Number: 2-000194

NY Spills
Site ID: 73689
Site ID: 73690
Site ID: 173546
Site ID: 298365
Spill Number/Closed Date: 9008607 / 1994-11-15
Spill Number/Closed Date: 9207634 / 2002-12-30
Spill Number/Closed Date: 9401105 / 1994-04-22
Spill Number/Closed Date: 9108256 / 1991-10-31

F32
NE
< 1/8
0.059 mi.
310 ft.

Relative:
Higher

49 S 2ND ST/DOMINO SUGAR
49 S 2ND ST/DOMINO SUGAR
BROOKLYN, NY

Click here for full text details

NY Spills **S102142553**
N/A

NY Spills
Site ID: 169676
Spill Number/Closed Date: 9111094 / 1992-01-28

F33
NE
< 1/8
0.059 mi.
310 ft.

Relative:
Higher

DOMINO SUGAR CORP.-BROOKLYN REFINERY
49 SOUTH 2ND STREET
BROOKLYN, NY 11211

NY CBS AST **S102141735**
N/A

Click here for full text details

NY CBS AST
Facility Status: IN SERVICE
Facility Status: 2
CBS Number: 2-000194

G34
ESE
< 1/8
0.062 mi.
327 ft.

Relative:
Higher

LOT 30,TAXBLOCK 2415
360 WYTHE AVENUE
BROOKLYN, NY

NY E DESIGNATION **S111072808**
N/A

Click here for full text details

G35
East
< 1/8
0.063 mi.
332 ft.

Relative:
Higher

LOT 28,TAXBLOCK 2415
WYTHE AVENUE
BROOKLYN, NY

NY Spills **S103938964**
NY E DESIGNATION **N/A**

Click here for full text details

NY Spills
Site ID: 61916
Spill Number/Closed Date: 9903609 / 2004-01-30

G36
East
< 1/8
0.065 mi.
343 ft.

Relative:
Higher

SPECTRONICS ELECTROPLATING CORP
66 S 2ND ST
BROOKLYN, NY 11211

RCRA NonGen / NLR **1000871601**
FINDS **NY0000075317**
ECHO

Click here for full text details

RCRA NonGen / NLR
EPA Id: NY0000075317

FINDS
Registry ID:: 110004310219

ECHO
Registry ID: 110004310219

G37
East
< 1/8
0.065 mi.
343 ft.

Relative:
Higher

SPECTRONIC ELECTROPLATING — **NY MANIFEST** — **S117562179**
66 S 2ND ST — **N/A**
BROOKLYN, NY 11211

Click here for full text details

NY MANIFEST
EPA ID: NY0000075317

G38
East
< 1/8
0.065 mi.
343 ft.

Relative:
Higher

LOT 24,TAXBLOCK 2415 — **NY E DESIGNATION** — **S111072776**
66 SOUTH 2 STREET — **N/A**
BROOKLYN, NY

Click here for full text details

F39
NE
< 1/8
0.066 mi.
346 ft.

Relative:
Higher

DOMINO SUGAR/S 2ND ST — **NY Spills** — **S102142647**
DOMINO SUGAR/S 2ND ST — **N/A**
BROOKLYN, NY

Click here for full text details

NY Spills
Site ID: 149118
Spill Number/Closed Date: 9112232 / 1992-03-03

F40
NE
< 1/8
0.066 mi.
346 ft.

Relative:
Higher

SOUTH 2ND ST. — **NY Spills** — **S102147942**
SOUTH 2ND ST. — **N/A**
BROOKLYN, NY

Click here for full text details

NY Spills
Site ID: 156563
Spill Number/Closed Date: 9314723 / 1995-01-13

F41
NE
< 1/8
0.066 mi.
348 ft.

Relative:
Higher

POLICE CARS UNLIMITED INC — **NY SWF/LF** — **S108146064**
60 SOUTH 2ND STREET — **N/A**
BROOKLYN, NY 11211

Click here for full text details

42
NW
< 1/8
0.066 mi.
351 ft.

Relative:
Lower

BJR REALTY CORP.
6O SOUTH 2ND STREET (WYTHE ST.)
BROOKLYN, NY 11211

NY SWF/LF **S105841709**
NY SWRCY **N/A**

Click here for full text details

G43
ESE
< 1/8
0.066 mi.
351 ft.

Relative:
Higher

LOT 31,TAXBLOCK 2415
53 SOUTH 3 STREET
BROOKLYN, NY

NY E DESIGNATION **S111072815**
N/A

Click here for full text details

G44
East
< 1/8
0.072 mi.
379 ft.

Relative:
Higher

LOT 26,TAXBLOCK 2415
348 WYTHE AVENUE
BROOKLYN, NY 11249

NY E DESIGNATION **S117676078**
N/A

Click here for full text details

G45
East
< 1/8
0.072 mi.
379 ft.

Relative:
Higher

COMMERCIAL
348 WYTHE AVE
BROOKLYN, NY

NY Spills **S118638474**
N/A

Click here for full text details

NY Spills
Site ID: 526650
Spill Number/Closed Date: 1601332 / 2016-05-10

H46
SSE
< 1/8
0.074 mi.
389 ft.

Relative:
Higher

51-59 SOUTH 4TH STREET
51-59 SOUTH 4TH STREET
NEW YORK CITY, NY

NY VCP **S118943371**
N/A

Click here for full text details

I47
SSW
< 1/8
0.074 mi.
390 ft.

Relative:
Lower

CON EDISON
325 KENT AVE SB12594
BROOKLYN, NY 11214

NJ MANIFEST **S120672581**
N/A

Click here for full text details

NJ MANIFEST
EPA Id: NYP004791851

I48
SSW
< 1/8
0.074 mi.
390 ft.

Relative:
Lower

CON EDISON
325 KENT AVE SB12594
BROOKLYN, NY 11214

RCRA NonGen / NLR **1019903944**
NYP004791851

Click here for full text details

RCRA NonGen / NLR
EPA Id: NYP004791851

I49
SSW
< 1/8
0.074 mi.
390 ft.

Relative:
Lower

CON EDISON
325 KENT AVE SB12594
BROOKLYN, NY 11214

RCRA NonGen / NLR **1019903943**
FINDS **NYP004791844**
ECHO

Click here for full text details

RCRA NonGen / NLR
EPA Id: NYP004791844

FINDS
Registry ID:: 110069682365

ECHO
Registry ID: 110069682365

I50
SSW
< 1/8
0.074 mi.
390 ft.

Relative:
Lower

CON EDISON
325 KENT AVE MH4818
BROOKLYN, NY 11214

NY MANIFEST **S119075756**
N/A

Click here for full text details

NY MANIFEST
EPA ID: NYP004791844

I51
SSW
< 1/8
0.074 mi.
390 ft.

Relative:
Lower

CON EDISON
325 KENT AVE SB12594
BROOKLYN, NY 11214

NY MANIFEST | **S119075757**
N/A

Click here for full text details

NY MANIFEST
EPA ID: NYP004791851

I52
SSW
< 1/8
0.074 mi.
390 ft.

Relative:
Lower

CON EDISON
325 KENT AVE MH4818
BROOKLYN, NY 11214

NJ MANIFEST | **S120672580**
N/A

Click here for full text details

NJ MANIFEST
EPA Id: NYP004791844

H53
SSE
< 1/8
0.075 mi.
395 ft.

Relative:
Higher

LOT 30,TAXBLOCK 2428
55 SOUTH 4 STREET
BROOKLYN, NY

NY E DESIGNATION | **S108076504**
N/A

Click here for full text details

54
South
< 1/8
0.077 mi.
405 ft.

Relative:
Higher

LOT 12,TAXBLOCK 2441
34 SOUTH 4 STREET
BROOKLYN, NY 11249

NY E DESIGNATION | **S108076242**
N/A

Click here for full text details

55
ESE
< 1/8
0.077 mi.
405 ft.

Relative:
Higher

CON EDISON
S 3 ST AND WYTHE AVE
BROOKLYN, NY 11249

NY MANIFEST | **S117737827**
N/A

Click here for full text details

NY MANIFEST
EPA ID: NYP004682258

H56
SSE
< 1/8
0.080 mi.
425 ft.

Relative:
Higher

LOT 29,TAXBLOCK 2428
57 SOUTH 4 STREET
BROOKLYN, NY

Click here for full text details

NY E DESIGNATION **S108076485**
N/A

H57
South
< 1/8
0.082 mi.
432 ft.

Relative:
Higher

50 SOUTH 4TH STREET
50 S 4TH ST
BROOKLYN, NY 11211

Click here for full text details

NY UST **U000407890**
N/A

58
North
< 1/8
0.082 mi.
435 ft.

Relative:
Lower

LOT 3,TAXBLOCK 2414
KENT AVENUE
BROOKLYN, NY 11249

Click here for full text details

NY RES DECL **S122872711**
NY E DESIGNATION **N/A**

J59
East
< 1/8
0.084 mi.
443 ft.

Relative:
Higher

CON EDISON
WYTHE AVE & S 2ND ST
BROOKLYN, NY 11234

Click here for full text details

NJ MANIFEST **S120671967**
N/A

NJ MANIFEST
EPA Id: NYP004784732

J60
East
< 1/8
0.084 mi.
443 ft.

Relative:
Higher

CON EDISON
WYTHE AVE & S 2ND ST
BROOKLYN, NY 11234

Click here for full text details

NY MANIFEST **S119075413**
N/A

NY MANIFEST
EPA ID: NYP004784732

J61
East
< 1/8
0.084 mi.
443 ft.

Relative:
Higher

CON EDISON
WYTHE AVE & S 2ND ST
BROOKLYN, NY 11234

RCRA NonGen / NLR **1019903371**
FINDS **NYP004784732**
ECHO

Click here for full text details

RCRA NonGen / NLR
EPA Id: NYP004784732

FINDS
Registry ID:: 110069657776

ECHO
Registry ID: 110069657776

J62
East
< 1/8
0.084 mi.
443 ft.

Relative:
Higher

CON EDISON
S 2 ST AND WYTHE AVE
BROOKLYN, NY 11224

NY MANIFEST **S117737840**
N/A

Click here for full text details

NY MANIFEST
EPA ID: NYP004683124

H63
SSE
< 1/8
0.084 mi.
444 ft.

Relative:
Higher

LOT 28,TAXBLOCK 2428
59 SOUTH 4 STREET
BROOKLYN, NY

NY E DESIGNATION **S108076475**
N/A

Click here for full text details

J64
ENE
< 1/8
0.085 mi.
448 ft.

Relative:
Higher

DRUM RUN
340-342 WHYPHE AVE
BROOKLYN, NY

NY Spills **S107409903**
N/A

Click here for full text details

NY Spills
Site ID: 352595
Spill Number/Closed Date: 0507228 / 2005-10-06

J65
East
< 1/8
0.091 mi.
480 ft.

Relative:
Higher

72 SOUTH SECOND STREET
72 SOUTH SECOND STREET
NEW YORK CITY, NY

Click here for full text details

NY VCP **S121796996**
N/A

J66
East
< 1/8
0.091 mi.
480 ft.

Relative:
Higher

LOT 7,TAXBLOCK 2416
72 SOUTH 2 STREET
BROOKLYN, NY 11249

Click here for full text details

NY E DESIGNATION **S109318078**
N/A

67
SW
< 1/8
0.092 mi.
488 ft.

Relative:
Lower

LOT 27,TAXBLOCK 2414
BROOKLYN, NY

Click here for full text details

NY E DESIGNATION **S120838936**
N/A

I68
SSW
< 1/8
0.092 mi.
488 ft.

Relative:
Lower

CON EDISON
337 KENT AVE
BROOKLYN, NY 11249

Click here for full text details

NJ MANIFEST
EPA Id: NYP004884207

NJ MANIFEST **S120678535**
N/A

I69
SSW
< 1/8
0.092 mi.
488 ft.

Relative:
Lower

CON EDISON
337 KENT AVE
BROOKLYN, NY 11249

Click here for full text details

RCRA NonGen / NLR
EPA Id: NYP004884207

FINDS
Registry ID:: 110069661084

ECHO
Registry ID: 110069661084

RCRA NonGen / NLR **1019909385**
FINDS **NYP004884207**
ECHO

I70
SSW
< 1/8
0.092 mi.
488 ft.

Relative:
Lower

LOT 107,TAXBLOCK 2441
337 KENT AVENUE
BROOKLYN, NY 11249

NY E DESIGNATION

S108076212
N/A

Click here for full text details

J71
East
< 1/8
0.098 mi.
516 ft.

Relative:
Higher

LOT 8,TAXBLOCK 2416
74 SOUTH 2 STREET
BROOKLYN, NY 11249

NY E DESIGNATION

S108076718
N/A

Click here for full text details

K72
ENE
< 1/8
0.100 mi.
528 ft.

Relative:
Higher

MANHOLE 4860
330 WYTHE AVE
BROOKLYN, NY

NY Spills

S104953132
N/A

Click here for full text details

NY Spills
Site ID: 310285
Spill Number/Closed Date: 0012714 / 2001-08-24

73
SSE
< 1/8
0.101 mi.
531 ft.

Relative:
Higher

LOT 24,TAXBLOCK 2441
390 WYTHE AVENUE
BROOKLYN, NY 11249

NY E DESIGNATION

S108076419
N/A

Click here for full text details

J74
ENE
< 1/8
0.102 mi.
541 ft.

Relative:
Higher

LEXA METAL CORP
303 WYTHE AVE
BROOKLYN, NY 11211

RCRA NonGen / NLR
FINDS
ECHO

1000556203
NYD986987626

Click here for full text details

RCRA NonGen / NLR
EPA Id: NYD986987626

FINDS
Registry ID:: 110004483470

ECHO
Registry ID: 110004483470

J75
ENE
< 1/8
0.102 mi.
541 ft.

Relative:
Higher

LOT 1,TAXBLOCK 2404
303 WYTHE AVENUE
BROOKLYN, NY

NY E DESIGNATION

S108076153
N/A

Click here for full text details

L76
ESE
< 1/8
0.106 mi.
560 ft.

Relative:
Higher

BTWN NERRY ST & WHITE ST
65 SOUTH 3RD STREET
BROOKLYN, NY

NY LTANKS

S101103247
N/A

Click here for full text details

NY LTANKS
Site ID: 213756
Spill Number/Closed Date: 9401369 / 1996-11-22

M77
South
< 1/8
0.106 mi.
561 ft.

Relative:
Higher

LOT 41,TAXBLOCK 2441
29 SOUTH 5 STREET
BROOKLYN, NY 11249

NY E DESIGNATION

S108076602
N/A

Click here for full text details

M78
SSW
< 1/8
0.107 mi.
565 ft.

Relative:
Lower

LOT 47,TAXBLOCK 2441
SOUTH 5 STREET
BROOKLYN, NY

NY E DESIGNATION

S108076627
N/A

Click here for full text details

K79
ENE
< 1/8
0.110 mi.
579 ft.

Relative:
Higher

H & B PLASTICS PLATING
299 WYTHE AVE
BROOKLYN, NY 11211

RCRA-CESQG
FINDS
ECHO
NJ MANIFEST
NY MANIFEST

1000103758
NYD982270597

Click here for full text details

RCRA-CESQG
EPA Id: NYD982270597

FINDS
Registry ID:: 110004417266

ECHO
Registry ID: 110004417266

NJ MANIFEST

H & B PLASTICS PLATING (Continued) **1000103758**

EPA Id: NYD982270597

NY MANIFEST
EPA ID: NYD982270597

N80
NNE
< 1/8
0.110 mi.
580 ft.

Relative: Lower

RADAIC CORPORATION **NY Spills** **S104195429**
271 KENT AVE **N/A**
BROOKLYN, NY

Click here for full text details

NY Spills
Site ID: 109703
Spill Number/Closed Date: 9907510 / 2003-03-04

81
ENE
< 1/8
0.110 mi.
582 ft.

Relative: Higher

LOT 5,TAXBLOCK 2404 **NY E DESIGNATION** **S108076649**
301 WYTHE AVENUE **N/A**
BROOKLYN, NY

Click here for full text details

N82
NNE
< 1/8
0.111 mi.
588 ft.

Relative: Higher

RADAIC RESEARCH CORP **PA MANIFEST** **S118890993**
SOUTH FIRST STREET **N/A**
BROOKLYN, NY 11211

Click here for full text details

PA MANIFEST
Generator EPA Id: NYD049178296

N83
NNE
< 1/8
0.111 mi.
588 ft.

Relative: Higher

RADAIC RESEARCH CORP **CORRACTS** **1000245435**
33 S FIRST ST **RCRA-TSDF** **NYD049178296**
BROOKLYN, NY 11211 **RCRA-CESQG**
2020 COR ACTION
PADS
FTTS
HIST FTTS
NJ MANIFEST

Click here for full text details

CORRACTS
EPA ID:: NYD049178296

RCRA-TSDF
EPA Id: NYD049178296

RCRA-CESQG

RADIAC RESEARCH CORP (Continued) **1000245435**

EPA Id: NYD049178296

2020 COR ACTION
EPA ID:: NYD049178296

PADS
EPAID:: NYD049178296

NJ MANIFEST
EPA Id: NYD049178296

N84
NNE
< 1/8
0.111 mi.
588 ft.

Relative:
Higher

NYCDEP **NY MANIFEST** **S121966889**
33 S 1ST ST **N/A**
BROOKLYN, NY

Click here for full text details

NY MANIFEST
EPA ID: NYP003681881

N85
NNE
< 1/8
0.111 mi.
588 ft.

Relative:
Higher

RADIAC ENVIRONMENTAL SERVICES **TX Ind. Haz Waste** **S103613679**
33 S 1ST ST **N/A**
BROOKLYN, NY 11249

Click here for full text details

TX Ind. Haz Waste
Registration Number: 84404

N86
NNE
< 1/8
0.111 mi.
588 ft.

Relative:
Higher

NYCDEP **NY MANIFEST** **S121966882**
33 S 1ST ST **N/A**
BROOKLYN, NY

Click here for full text details

NY MANIFEST
EPA ID: NYP003661618

N87
NNE
< 1/8
0.111 mi.
588 ft.

Relative:
Higher

NYC PKS & REC - REG MGMT & CONSULTING **RCRA NonGen / NLR** **1004762629**
BROADWAY & W 242ND ST **NYR000098871**
BRONX, NY 10471

Click here for full text details

RCRA NonGen / NLR
EPA Id: NYR000098871

N88
NNE
< 1/8
0.111 mi.
588 ft.

Relative:
Higher

RADIAC RESEARCH CORP
33 S 1ST ST
BROOKLYN, NY 11211

NY MANIFEST **S121966717**
N/A

Click here for full text details

NY MANIFEST
EPA ID: NYD049178296

M89
South
< 1/8
0.113 mi.
595 ft.

Relative:
Higher

LOT 38,TAXBLOCK 2441
45 SOUTH 5 STREET
BROOKLYN, NY 11249

NY E DESIGNATION **S108076577**
N/A

Click here for full text details

L90
ESE
< 1/8
0.118 mi.
625 ft.

Relative:
Higher

64 SO 3RD STREET
VACANT LOT-64 S0. 3RD ST
BROOKLYN, NY

NY Spills **S102148404**
N/A

Click here for full text details

NY Spills
Site ID: 235925
Spill Number/Closed Date: 9404081 / 1994-06-24

N91
North
< 1/8
0.119 mi.
626 ft.

Relative:
Lower

DOMINO REDEVELOPMENT - KENT AVE, GRAND ST - S 5TH
266 KENT AVE
BROOKLYN, NY 11211

NY AIRS **S121488664**
N/A

Click here for full text details

NY AIRS
DEC Id: 2610100152

N92
North
< 1/8
0.119 mi.
626 ft.

Relative:
Lower

AMERICAN SUGAR REFINING INC
266-316 KENT AVE
BROOKLYN, NY 11211

RCRA-SQG **1006810269**
NJ MANIFEST **NYR000109454**
NY MANIFEST

Click here for full text details

RCRA-SQG
EPA Id: NYR000109454

NJ MANIFEST
EPA Id: NYR000109454

NY MANIFEST

AMERICAN SUGAR REFINING INC (Continued) **1006810269**

EPA ID: NYR000109454

93
East
< 1/8
0.119 mi.
628 ft.

Relative: Higher

SS PETER & PAULS R C CHURCH **NY UST** **U000394955**
86 SOUTH 2ND ST **N/A**
BROOKLYN, NY 11211

Click here for full text details

N94
NNE
< 1/8
0.120 mi.
635 ft.

Relative: Higher

D61 KENT AVE. BKLYN/RADIA **NY LTANKS** **S100166970**
261 KENT AVE. **N/A**
NEW YORK CITY, NY

Click here for full text details

NY LTANKS
Site ID: 211204
Spill Number/Closed Date: 8605975 / 1987-08-05

N95
NNE
< 1/8
0.120 mi.
636 ft.

Relative: Lower

RADIAC RESEARCH CORP **CT MANIFEST** **S109734569**
261 KENT AVE **N/A**
BROOKLYN, NY 11211

Click here for full text details

CT MANIFEST
EPA Id: CTP000001451

N96
NNE
< 1/8
0.120 mi.
636 ft.

Relative: Lower

RADIAC RESEARCH CORP **RCRA NonGen / NLR** **1000245436**
261 KENT AVE **US AIRS** **NYD986902138**
BROOKLYN, NY 11211 **NY MANIFEST**

Click here for full text details

RCRA NonGen / NLR
EPA Id: NYD986902138

US AIRS
EPA plant ID:: 110001572003

NY MANIFEST
EPA ID: NYD986902138

K97
ENE
< 1/8
0.121 mi.
637 ft.

Relative:
Higher

CON EDISON
WYTHE AVE AND S 1 ST
BROOKLYN, NY 11249

NY MANIFEST **S117737834**
N/A

Click here for full text details

NY MANIFEST
EPA ID: NYP004682902

98
North
< 1/8
0.122 mi.
645 ft.

Relative:
Lower

EAST RIVER -GRAND STREET
EAST RIVER AT GRAND AVE
BROOKLYN, NY

NY Spills **S102148906**
N/A

Click here for full text details

NY Spills
Site ID: 153357
Spill Number/Closed Date: 9409786 / 1995-03-31

O99
SSE
< 1/8
0.124 mi.
653 ft.

Relative:
Higher

CONSOLIDATED EDISON
404 WYTHE AVE
BROOKLYN, NY 11238

PA MANIFEST **S123092829**
N/A

Click here for full text details

PA MANIFEST
Generator EPA Id: NYP004391320

P100
SE
1/8-1/4
0.139 mi.
733 ft.

Relative:
Higher

CON EDISON
76 S 4TH ST
BROOKLYN, NY 11249

NY MANIFEST **S117740384**
N/A

Click here for full text details

NY MANIFEST
EPA ID: NYP004735486

P101
SE
1/8-1/4
0.139 mi.
733 ft.

Relative:
Higher

CON EDISON
76 S 4TH ST
BROOKLYN, NY 11249

NJ MANIFEST **S120667619**
N/A

Click here for full text details

NJ MANIFEST
EPA Id: NYP004735486

Q102
NE
1/8-1/4
0.139 mi.
735 ft.

Relative:
Higher

CON EDISON | **NY MANIFEST** | **S117314073**
FRONT OF 62 GRAND ST | **N/A**
BROOKLYN, NY 11201

Click here for full text details

NY MANIFEST
EPA ID: NYP004611067

O103
SSE
1/8-1/4
0.143 mi.
756 ft.

Relative:
Higher

VAULT #5511 | **NY Spills** | **S104790285**
WYTHE AV & S 5TH ST | **N/A**
BROOKLYN, NY

Click here for full text details

NY Spills
Site ID: 284016
Spill Number/Closed Date: 0007924 / 2001-12-14

O104
SSE
1/8-1/4
0.143 mi.
756 ft.

Relative:
Higher

CONSOLIDATED EDISON | **NY MANIFEST** | **1009239346**
S 5TH ST & WITHE AVE | **N/A**
BROOKLYN, NY

Click here for full text details

NY MANIFEST
EPA ID: NYP004060240

O105
SSE
1/8-1/4
0.143 mi.
757 ft.

Relative:
Higher

WYTHE AV/ | **NY Spills** | **S104790287**
SO 5TH ST | **N/A**
BROOKLYN, NY

Click here for full text details

NY Spills
Site ID: 278510
Spill Number/Closed Date: 0007928 / 2001-12-14

O106
SSE
1/8-1/4
0.143 mi.
757 ft.

Relative:
Higher

VAULT 5511 | **NY Spills** | **S104788152**
WYTHE AVE/S 5TH ST | **N/A**
BROOKLYN, NY

Click here for full text details

NY Spills
Site ID: 190081
Spill Number/Closed Date: 0005490 / 2001-11-08

R107
South
1/8-1/4
0.146 mi.
771 ft.

Relative:
Higher

424 WYTHE AVENUE
424 WYTHE AVENUE
BROOKLYN, NY 11211

RCRA-LQG
NJ MANIFEST
NY MANIFEST

1010328955
NYR000145813

Click here for full text details

RCRA-LQG
EPA Id: NYR000145813

NJ MANIFEST
EPA Id: NYR000145813

NY MANIFEST
EPA ID: NYR000145813

S108
SSW
1/8-1/4
0.147 mi.
775 ft.

Relative:
Lower

CON EDISON
373 KENT AVE
BROOKLYN, NY 11249

NY MANIFEST

S117314865
N/A

Click here for full text details

NY MANIFEST
EPA ID: NYP004619532

Q109
NNE
1/8-1/4
0.149 mi.
789 ft.

Relative:
Higher

DRUM RUN
GRAND AVE- BETWEEN KENT & WYTHE
BROOKLYN, NY

NY Spills

S106736647
N/A

Click here for full text details

NY Spills
Site ID: 336045
Spill Number/Closed Date: 0410942 / 2005-02-11

110
NNE
1/8-1/4
0.150 mi.
792 ft.

Relative:
Lower

GROUND
GRAND ST AND KENT AVE
BROOKLYN, NY

NY Spills

S122877364
N/A

Click here for full text details

NY Spills
Site ID: 577051
Spill Number/Closed Date: 1806332 / 2018-09-12

P111
SE
1/8-1/4
0.151 mi.
798 ft.

Relative:
Higher

CON EDISON SERVICE BOX: 37830
82 S 4TH ST
BROOKLYN, NY 11249

RCRA NonGen / NLR
FINDS
ECHO
NY MANIFEST

1016454176
NYP004313441

Click here for full text details

RCRA NonGen / NLR
EPA Id: NYP004313441

FINDS
Registry ID:: 110056509684

ECHO
Registry ID: 110056509684

NY MANIFEST
EPA ID: NYP004313441

T112
SSE
1/8-1/4
0.152 mi.
801 ft.

Relative:
Higher

CHROMIUM PLATING POLISHING
373 WYTHE AVE
BROOKLYN, NY 11211

NY LTANKS
NY MANIFEST

S118953665
N/A

Click here for full text details

NY LTANKS
Site ID: 95365
Spill Number/Closed Date: 8801453 / 1994-03-04

NY MANIFEST
EPA ID: NYD041975715

T113
SSE
1/8-1/4
0.152 mi.
801 ft.

Relative:
Higher

CONSOLIDATED EDISON - MH 53591
373 WYTHE AVE
BROOKLYN, NY 11201

NY MANIFEST

S112140334
N/A

Click here for full text details

NY MANIFEST
EPA ID: NYP004250916

U114
SW
1/8-1/4
0.157 mi.
831 ft.

Relative:
Lower

EAST RIVER
WILLIAMSBURG BRIDGE
BROOKLYN, NY

NY Spills

S103574155
N/A

Click here for full text details

NY Spills
Site ID: 173143
Spill Number/Closed Date: 9810097 / 1998-11-10

U115
SW
1/8-1/4
0.157 mi.
831 ft.

Relative:
Lower

WILLIAMSBURG BRIDGE
NR DOMINO SUGAR- W.BRIDGE
BROOKLYN, NY

NY Spills **S102148834**
N/A

Click here for full text details

NY Spills
Site ID: 310723
Spill Number/Closed Date: 9409075 / 1994-10-07

U116
SW
1/8-1/4
0.157 mi.
831 ft.

Relative:
Lower

EAST RIVER
NEAR WILLIAMSBURG BRIDGE
BROOKLYN, NY

NY Spills **S105058135**
N/A

Click here for full text details

NY Spills
Site ID: 107331
Spill Number/Closed Date: 0102832 / 2003-07-31

U117
SW
1/8-1/4
0.157 mi.
831 ft.

Relative:
Lower

WILLIAMSBURG BRIDGE
WILLIAMSBURG BRIDGE
BROOKLYN, NY

NY Spills **S106383069**
N/A

Click here for full text details

NY Spills
Site ID: 173142
Spill Number/Closed Date: 0312946 / 2004-03-02

118
North
1/8-1/4
0.158 mi.
835 ft.

Relative:
Lower

SPILL NUMBER 9900648
RIVER & GRAND ST
BROOKLYN, NY

NY Spills **S104648878**
N/A

Click here for full text details

NY Spills
Site ID: 175346
Spill Number/Closed Date: 9900648 / 1999-04-19

S119
SSW
1/8-1/4
0.160 mi.
845 ft.

Relative:
Lower

GARAGE FLOOR
17 SOUTH 6TH STREET
BROOKLYN, NY

NY Spills **S118638389**
N/A

Click here for full text details

NY Spills
Site ID: 526554
Spill Number/Closed Date: 1601238 / 2016-05-06

S120
SSW
1/8-1/4
0.160 mi.
845 ft.

Relative:
Lower

BRIDGE REPAIR SHOP DOT -DDC
17 SOUTH 6TH STREET
BROOKLYN, NY

NY Spills **S103570171**
N/A

Click here for full text details

NY Spills
Site ID: 149382
Spill Number/Closed Date: 9611385 / 2005-11-15

121
NNE
1/8-1/4
0.160 mi.
845 ft.

Relative:
Higher

53 GRAND STREET
53 GRAND STREET
NEW YORK CITY, NY

NY VCP **S118943460**
N/A

Click here for full text details

S122
SSW
1/8-1/4
0.163 mi.
860 ft.

Relative:
Lower

385 KENT AVENUE
385 KENT AVE
BROOKLYN, NY

NY Spills **S108763357**
N/A

Click here for full text details

NY Spills
Site ID: 385395
Spill Number/Closed Date: 0705120 / 2007-08-07

S123
SSW
1/8-1/4
0.164 mi.
865 ft.

Relative:
Lower

WILLIAMSBURG BRIDGE DOT -DDC
378 KENT AVENUE
BROOKLYN, NY

NY Spills **S102662919**
N/A

Click here for full text details

NY Spills
Site ID: 72547
Spill Number/Closed Date: 9700718 / 2012-02-17

124
East
1/8-1/4
0.164 mi.
866 ft.

Relative:
Higher

GROUND
274 BERRY ST
BROOKLYN, NY

NY Spills **S122877362**
N/A

Click here for full text details

NY Spills
Site ID: 577049
Spill Number/Closed Date: 1806330 / 2018-09-12

V125
NE
1/8-1/4
0.164 mi.
867 ft.

Relative:
Higher

CON EDISON | **NY MANIFEST** | **S117739031**
WYTHE AVE & GRAND ST | **N/A**
BROOKLYN, NY 11249

Click here for full text details

NY MANIFEST
EPA ID: NYP004721197

S126
SSW
1/8-1/4
0.164 mi.
867 ft.

Relative:
Lower

MANHOLE | **NY Spills** | **S103569268**
KENT AV/S 6TH ST | **N/A**
BROOKLYN, NY

Click here for full text details

NY Spills
Site ID: 217727
Spill Number/Closed Date: 9600279 / 2004-02-02

W127
SSE
1/8-1/4
0.164 mi.
867 ft.

Relative:
Higher

CON EDISON | **NJ MANIFEST** | **S120672292**
79 S 5TH ST SB37872 | **N/A**
BROOKLYN, NY 11234

Click here for full text details

NJ MANIFEST
EPA Id: NYP004788592

W128
SSE
1/8-1/4
0.164 mi.
867 ft.

Relative:
Higher

CON EDISON | **NY MANIFEST** | **S119075601**
79 S 5TH ST SB37871 | **N/A**
BROOKLYN, NY 11234

Click here for full text details

NY MANIFEST
EPA ID: NYP004788584

W129
SSE
1/8-1/4
0.164 mi.
867 ft.

Relative:
Higher

CON EDISON | **NY MANIFEST** | **S119075602**
79 S 5TH ST SB37872 | **N/A**
BROOKLYN, NY 11234

Click here for full text details

NY MANIFEST
EPA ID: NYP004788592

W130
SSE
1/8-1/4
0.164 mi.
867 ft.

Relative:
Higher

CON EDISON
79 S 5TH ST SB37871
BROOKLYN, NY 11234

NJ MANIFEST **S120672291**
N/A

Click here for full text details

NJ MANIFEST
EPA Id: NYP004788584

131
ESE
1/8-1/4
0.169 mi.
893 ft.

Relative:
Higher

BASEMENT
315 BERRY ST
BROOKLYN, NY

NY LTANKS **S121120199**
N/A

Click here for full text details

NY LTANKS
Site ID: 560979
Spill Number/Closed Date: 1706657 / 2017-11-22

W132
SSE
1/8-1/4
0.170 mi.
900 ft.

Relative:
Higher

CON EDISON
338 BERRY ST
BROOKLYN, NY 11249

NY MANIFEST **S117741711**
N/A

Click here for full text details

NY MANIFEST
EPA ID: NYP004749545

W133
SSE
1/8-1/4
0.170 mi.
900 ft.

Relative:
Higher

KARL & GAIL INC
338 BERRY ST
BROOKLYN, NY 11211

RCRA NonGen / NLR **1000705439**
FINDS **NYD986945715**
ECHO
NY MANIFEST

Click here for full text details

RCRA NonGen / NLR
EPA Id: NYD986945715

FINDS
Registry ID:: 110028938103

ECHO
Registry ID: 110028938103

NY MANIFEST
EPA ID: NYD986945715

W134
SSE
1/8-1/4
0.170 mi.
900 ft.

Relative:
Higher

CON EDISON
338 BERRY ST
BROOKLYN, NY 11249

NJ MANIFEST | **S120668858**
N/A

Click here for full text details

NJ MANIFEST
EPA Id: NYP004749545

R135
South
1/8-1/4
0.171 mi.
902 ft.

Relative:
Higher

BRIDGE
SOUTH 6TH ST/S. DUNHAM ST
BROOKLYN, NY

NY Spills | **S104653532**
N/A

Click here for full text details

NY Spills
Site ID: 272763
Spill Number/Closed Date: 0003010 / 2000-06-14

136
ESE
1/8-1/4
0.176 mi.
928 ft.

Relative:
Higher

108 SOUTH 2ND STREET
108 SOUTH 2ND ST
BROOKLYN, NY

NY LTANKS | **S104516600**
N/A

Click here for full text details

NY LTANKS
Site ID: 117343
Spill Number/Closed Date: 9913287 / 2000-03-07

X137
NNE
1/8-1/4
0.180 mi.
952 ft.

Relative:
Lower

KING COLLISION - 237 KENT AVENUE
237 KENT AVE
BROOKLYN, NY 11211

RCRA NonGen / NLR | **1004760374**
FINDS | **NYR000042374**
ECHO
NY MANIFEST

Click here for full text details

RCRA NonGen / NLR
EPA Id: NYR000042374

FINDS
Registry ID:: 110004535824

ECHO
Registry ID: 110004535824

NY MANIFEST
EPA ID: NYR000042374

V138
NE
1/8-1/4
0.182 mi.
959 ft.

Relative:
Higher

83 GRAND STREET
83 GRAND STREET
NEW YORK CITY, NY

NY VCP **S118943440**
N/A

Click here for full text details

139
East
1/8-1/4
0.182 mi.
963 ft.

Relative:
Higher

PUBLIC SCHOOL 84K
250 BERRY ST
BROOKLYN, NY 11211

RCRA-LQG **1004759420**
FINDS **NYR000010462**
ECHO
NY MANIFEST

Click here for full text details

RCRA-LQG
EPA Id: NYR000010462

FINDS
Registry ID:: 110004516774

ECHO
Registry ID: 110004516774

NY MANIFEST
EPA ID: NYR000010462

X140
NNE
1/8-1/4
0.185 mi.
975 ft.

Relative:
Lower

MVA
IN FRONT OF 235 KENT AVE
BROOKLYN, NY

NY Spills **S120700552**
N/A

Click here for full text details

NY Spills
Site ID: 541177
Spill Number/Closed Date: 1610357 / 2017-02-15

X141
NNE
1/8-1/4
0.185 mi.
975 ft.

Relative:
Lower

CON EDISON
235 KENT AVE
BROOKLYN, NY 11249

NJ MANIFEST **S120675594**
N/A

Click here for full text details

NJ MANIFEST
EPA Id: NYP004826416

X142
NNE
1/8-1/4
0.185 mi.
975 ft.

Relative:
Lower

LOT 2,TAXBLOCK 2378
235 KENT AVENUE
BROOKLYN, NY 11249

NY E DESIGNATION **S108469810**
NY MANIFEST **N/A**

Click here for full text details

NY MANIFEST
EPA ID: NYP004826416

X143
NNE
1/8-1/4
0.185 mi.
975 ft.

Relative:
Lower

235 - 237 KENT AVE
235 - 237 KENT AVE
NEW YORK CITY, NY

NY VCP **S118943366**
N/A

Click here for full text details

Y144
NE
1/8-1/4
0.185 mi.
979 ft.

Relative:
Higher

87-89 GRAND STREET
87-89 GRAND STREET
NEW YORK CITY, NY

NY VCP **S118943337**
N/A

Click here for full text details

Z145
SSE
1/8-1/4
0.191 mi.
1010 ft.

Relative:
Higher

MANHOLE #12111
BERRY STREET AND SOUTH 5
BROOKLYN, NY

NY Spills **S106698635**
N/A

Click here for full text details

NY Spills
Site ID: 93793
Spill Number/Closed Date: 0405732 / 2004-10-28

X146
NNE
1/8-1/4
0.192 mi.
1013 ft.

Relative:
Lower

CON EDISON
FO 231 KENT AVE
BROOKLYN, NY 11249

NY MANIFEST **S117316406**
N/A

Click here for full text details

NY MANIFEST
EPA ID: NYP004636718

AA147
NE
1/8-1/4
0.192 mi.
1013 ft.

Relative:
Higher

CON EDISON — **NY MANIFEST** — **S117737813**
296 WYTHE AVE & 1ST — **N/A**
BROOKLYN, NY 11249

Click here for full text details

NY MANIFEST
EPA ID: NYP004681110

X148
NNE
1/8-1/4
0.192 mi.
1015 ft.

Relative:
Lower

CON EDISON — **NY Spills** — **S111835821**
231 KENT AV — **NY MANIFEST** — **N/A**
BROOKLYN, NY 11211

Click here for full text details

NY Spills
Site ID: 463528
Spill Number/Closed Date: 1200866 / 2012-12-14

NY MANIFEST
EPA ID: NYP004662763
EPA ID: NYP004665165
EPA ID: NYP004626529

149
South
1/8-1/4
0.195 mi.
1030 ft.

Relative:
Higher

ISSAAC D INC — **NY SWF/LF** — **S108078492**
426 WYTHE AVENUE — **NY MANIFEST** — **N/A**
BROOKLYN, NY 11211

Click here for full text details

NY MANIFEST
EPA ID: NYR000231589

Y150
NE
1/8-1/4
0.195 mi.
1030 ft.

Relative:
Higher

CON EDISON — **NY MANIFEST** — **S117737835**
263 WYTHE AVE — **N/A**
BROOKLYN, NY 11249

Click here for full text details

NY MANIFEST
EPA ID: NYP004682928

AA151
NE
1/8-1/4
0.196 mi.
1034 ft.

Relative:
Higher

296 WYTHE AVENUE — **NY VCP** — **S118943578**
296 WYTHE AVENUE — **N/A**
NEW YORK CITY, NY

Click here for full text details

AB152
ESE
1/8-1/4
0.198 mi.
1043 ft.

Relative:
Higher

CON EDISON
107 SOUTH 3 ST
BROOKLYN, NY 11211

Click here for full text details

NY MANIFEST
EPA ID: NYP004500146

NY MANIFEST **S116551517**
N/A

AB153
ESE
1/8-1/4
0.198 mi.
1043 ft.

Relative:
Higher

PRIVATE RESIDENCE
107 SOUTH 3RD STREET
BROOKLYN, NY

Click here for full text details

NY Spills
Site ID: 407483
Spill Number/Closed Date: 0809975 / 2009-08-20

NY Spills **S109374373**
N/A

AC154
NNE
1/8-1/4
0.198 mi.
1045 ft.

Relative:
Lower

240 KENT AVE/YORK DISPLAY
240 KENT AVE
NEW YORK CITY, NY

Click here for full text details

NY Spills
Site ID: 140420
Spill Number/Closed Date: 8802124 / 1988-06-09

NY Spills **S102145050**
N/A

Z155
SE
1/8-1/4
0.198 mi.
1048 ft.

Relative:
Higher

EXTERIOR STOCK YARD
95 SOUTH 5TH ST
BROOKLYN, NY

Click here for full text details

NY Spills
Site ID: 494750
Spill Number/Closed Date: 1401467 / 2014-08-19

NY Spills **S116555350**
N/A

Z156
SE
1/8-1/4
0.198 mi.
1048 ft.

Relative:
Higher

CON EDISON - MANHOLE 37873
95 SOUTH 5TH ST
BROOKLYN, NY 11249

Click here for full text details

RCRA-LQG
EPA Id: NYP004302766

NY MANIFEST
EPA ID: NYP004302766

RCRA-LQG **1016451234**
NY MANIFEST **NYP004302766**

Y157
NE
1/8-1/4
0.199 mi.
1049 ft.

Relative:
Higher

CON EDISON
261 WYTHE AV
BROOKLYN, NY 11201

NY MANIFEST **S117319866**
N/A

Click here for full text details

NY MANIFEST
EPA ID: NYP004688209

Y158
NE
1/8-1/4
0.199 mi.
1049 ft.

Relative:
Higher

CON EDISON
261 WYTHE AV
BROOKLYN, NY 11201

NY MANIFEST **S117318302**
N/A

Click here for full text details

NY MANIFEST
EPA ID: NYP004658209

Y159
NE
1/8-1/4
0.199 mi.
1049 ft.

Relative:
Higher

CON EDISON
261 WYTHE AVE
BROOKLYN, NY 11249

NY MANIFEST **S117064586**
N/A

Click here for full text details

NY MANIFEST
EPA ID: NYP004570792

AD160
SE
1/8-1/4
0.199 mi.
1053 ft.

Relative:
Higher

FORMER EL PUENTE
98-116 S. 4TH ST.
BROOKLYN, NY 11249

NY SHWS **S121933853**
N/A

Click here for full text details

NY SHWS
Site Code: 548563

AD161
SE
1/8-1/4
0.199 mi.
1053 ft.

Relative:
Higher

98-116 SOUTH 4TH STREET (EL PUENTE)
98-116 SOUTH 4TH STREET
BROOKLYN, NY 11211

NY VCP **S113922032**
N/A

Click here for full text details

NY VCP
Site Code: 56815

AE162
North
1/8-1/4
0.199 mi.
1053 ft.

Relative:
Lower

KENT POWERPLANT FACILITY
47-79 RIVER ST
BROOKLYN, NY

NY Spills | **S113817526**
N/A

Click here for full text details

NY Spills
Site ID: 482738
Spill Number/Closed Date: 1302311 / 2013-06-05

AE163
North
1/8-1/4
0.199 mi.
1053 ft.

Relative:
Lower

KENT POWER PLANT
47-79 RIVER ST AND NORTH 1
BROOKLYN, NY

NY Spills | **S113817507**
N/A

Click here for full text details

NY Spills
Site ID: 482715
Spill Number/Closed Date: 1302289 / 2013-06-05

AE164
North
1/8-1/4
0.199 mi.
1053 ft.

Relative:
Lower

POWER PLANT SPILL
47-79 RIVER STREET
BROOKLYN, NY 11211

NY Spills | **S110752147**
N/A

Click here for full text details

NY Spills
Site ID: 447829
Site ID: 447446
Site ID: 447575
Site ID: 446910
Site ID: 446368
Site ID: 444126
Site ID: 444317
Site ID: 445254
Site ID: 453172
Site ID: 448656
Site ID: 449307
Spill Number/Closed Date: 1100425 / 2011-04-14
Spill Number/Closed Date: 1100075 / 2011-04-05
Spill Number/Closed Date: 1100193 / 2011-04-08
Spill Number/Closed Date: 1012709 / 2011-03-21
Spill Number/Closed Date: 1012436 / 2011-03-14
Spill Number/Closed Date: 1010517 / 2011-01-10
Spill Number/Closed Date: 1010703 / 2011-01-21
Spill Number/Closed Date: 1011393 / 2011-02-17
Spill Number/Closed Date: 1105514 / 2011-08-30
Spill Number/Closed Date: 1101209 / 2011-05-03
Spill Number/Closed Date: 1101831 / 2011-05-19

AA165
NE
1/8-1/4
0.201 mi.
1062 ft.

Relative:
Higher

290 WYTHE AV
290 WYTHE AVE
BROOKLYN, NY

NY Spills **S103560263**
N/A

Click here for full text details

NY Spills
Site ID: 311018
Spill Number/Closed Date: 8803014 / 1988-07-06

AD166
SE
1/8-1/4
0.202 mi.
1064 ft.

Relative:
Higher

UNK. MAT. LEAK,BROOKLYN
104 SOUTH 4TH STREET
NYC (BROOKLYN), NY

NY Spills **S102569661**
N/A

Click here for full text details

NY Spills
Site ID: 281525
Spill Number/Closed Date: 8602718 / 1986-07-25

AE167
North
1/8-1/4
0.205 mi.
1080 ft.

Relative:
Lower

PLANT SITE
4749 RIVER ST
BROOKLYN, NY

NY Spills **S106005767**
N/A

Click here for full text details

NY Spills
Site ID: 171841
Spill Number/Closed Date: 0204128 / 2002-08-22

AE168
North
1/8-1/4
0.205 mi.
1080 ft.

Relative:
Lower

SPILL NUMBER 0012697
49 RIVER ST
GRAND ST, NY

NY Spills **S104951442**
N/A

Click here for full text details

NY Spills
Site ID: 262095
Spill Number/Closed Date: 0012697 / 2001-03-01

AF169
East
1/8-1/4
0.208 mi.
1098 ft.

Relative:
Higher

CON EDISON
119 SOUTH 2ND ST
BROOKLYN, NY 11249

NY MANIFEST **S117066812**
N/A

Click here for full text details

NY MANIFEST
EPA ID: NYP004595112

AG170
SSW
1/8-1/4
0.209 mi.
1102 ft.

Relative:
Lower

EAST SIDE OF KENT AVE
EAST SIDE OF KENT AVE
BROOKLYN, NY

NY Spills **S103569274**
N/A

Click here for full text details

NY Spills
Site ID: 193162
Spill Number/Closed Date: 9600357 / 2008-05-12

AC171
North
1/8-1/4
0.209 mi.
1102 ft.

Relative:
Lower

AIR
4779 RIVER ST
BROOKLYN, NY

NY Spills **S110769010**
N/A

Click here for full text details

NY Spills
Site ID: 453020
Site ID: 447967
Spill Number/Closed Date: 1105367 / 2011-08-11
Spill Number/Closed Date: 1100560 / 2011-04-15

AG172
SSW
1/8-1/4
0.209 mi.
1104 ft.

Relative:
Lower

4G'S TRUCK RENTING CO INC
389 KENT AVENUE
BROOKLYN, NY 11211

NY UST **U001838990**
NY Spills **N/A**

Click here for full text details

NY Spills
Site ID: 383705
Spill Number/Closed Date: 0703703 / 2007-07-03

173
SSW
1/8-1/4
0.209 mi.
1106 ft.

Relative:
Lower

DCAS
390 KENT AVE
BROOKLYN, NY

NY Spills **S113493774**
N/A

Click here for full text details

NY Spills
Site ID: 481621
Spill Number/Closed Date: 1301246 / 2017-06-19

AH174
ENE
1/8-1/4
0.211 mi.
1112 ft.

Relative:
Higher

APARTMENT BUILDING
111 GRAND STREET
BROOKLYN, NY

NY Spills **S110243172**
N/A

Click here for full text details

NY Spills
Site ID: 425999
Spill Number/Closed Date: 0913080 / 2010-03-15

AF175
East
1/8-1/4
0.211 mi.
1116 ft.

Relative:
Higher

CON EDISON
121 S 2ND ST
BROOKLYN, NY 11249

NY MANIFEST **S117065906**
N/A

Click here for full text details

NY MANIFEST
EPA ID: NYP004585063

AD176
SE
1/8-1/4
0.213 mi.
1123 ft.

Relative:
Higher

CAMIN INDUSTRIES INC
104-114 S 4TH ST
BROOKLYN, NY 11211

RCRA NonGen / NLR **1000255276**
FINDS **NYD001272095**
ECHO
NY MANIFEST

Click here for full text details

RCRA NonGen / NLR
EPA Id: NYD001272095

FINDS
Registry ID:: 110004333212

ECHO
Registry ID: 110004333212

NY MANIFEST
EPA ID: NYD001272095

177
South
1/8-1/4
0.213 mi.
1124 ft.

Relative:
Higher

CON EDISON SERVICE BOX: 53604
401 WYTHE AVE OPPOSITE
BROOKLYN, NY 11249

RCRA NonGen / NLR **1016677495**
FINDS **NYP004311320**
ECHO
NY MANIFEST

Click here for full text details

RCRA NonGen / NLR
EPA Id: NYP004311320

FINDS
Registry ID:: 110058875524

ECHO
Registry ID: 110058875524

NY MANIFEST
EPA ID: NYP004311320

AI178
NNE
1/8-1/4
0.213 mi.
1125 ft.

Relative:
Lower

58 METROPOLITAN AVENUE
221 KENT AVE
BROOKLYN, NY 11211

RCRA-SQG **1010566658**
NY MANIFEST **NYR000153056**

Click here for full text details

RCRA-SQG
EPA Id: NYR000153056

NY MANIFEST
EPA ID: NYR000153056

AG179
SSW
1/8-1/4
0.215 mi.
1134 ft.

Relative:
Lower

FORMER GAS & WAREHOUSE
11-23 BROADWAY/375-393 1O
BROOKLYN, NY

NY Spills **S107415911**
N/A

Click here for full text details

NY Spills
Site ID: 353811
Spill Number/Closed Date: 0508266 / 2012-04-27

AI180
NNE
1/8-1/4
0.216 mi.
1143 ft.

Relative:
Lower

CON EDISON
N 1ST ST & KENT AVE
BROOKLYN, NY 11249

NJ MANIFEST **S120667597**
N/A

Click here for full text details

NJ MANIFEST
EPA Id: NYP004735254

AI181
NNE
1/8-1/4
0.216 mi.
1143 ft.

Relative:
Lower

CON EDISON
N 1ST ST & KENT AVE
BROOKLYN, NY 11249

NY MANIFEST **S117740361**
N/A

Click here for full text details

NY MANIFEST
EPA ID: NYP004735254

AI182
NNE
1/8-1/4
0.216 mi.
1143 ft.

Relative:
Lower

NORTH 1ST AND KENT AVE
NORTH 1ST & KENT AVE
BROOKLYN, NY

NY Spills **S105235099**
N/A

Click here for full text details

NY Spills
Site ID: 220748
Spill Number/Closed Date: 9509444 / 2006-06-15

AI183
NNE
1/8-1/4
0.216 mi.
1143 ft.

Relative:
Lower

NORTH 1ST ST TERMINAL
N FIRST ST & KENT AV
BROOKLYN, NY

NY Spills **S102233219**
N/A

Click here for full text details

NY Spills
Site ID: 104301
Spill Number/Closed Date: 9509439 / 2008-05-12

AG184
SSW
1/8-1/4
0.216 mi.
1143 ft.

Relative:
Lower

4G TRUCKING
395 KENT AVE
BROOKLYN, NY

NY Spills **1001171580**
N/A

Click here for full text details

NY Spills
Site ID: 254411
Spill Number/Closed Date: 9803559 / 1998-06-19

185
NE
1/8-1/4
0.217 mi.
1144 ft.

Relative:
Higher

96 NORTH 1ST STREET
96 NORTH 1ST STREET
NEW YORK CITY, NY

NY VCP **S118943407**
N/A

Click here for full text details

AI186
NNE
1/8-1/4
0.217 mi.
1145 ft.

Relative:
Lower

N 1ST ST & KENT AV/CON ED
NORTH 1ST ST & KENT AVE
NEW YORK CITY, NY

NY LTANKS **S102145872**
NY Spills **N/A**

Click here for full text details

NY LTANKS
Site ID: 230666
Spill Number/Closed Date: 9009234 / 1990-11-24

NY Spills
Site ID: 230664
Site ID: 230665
Spill Number/Closed Date: 9004154 / 1990-07-15
Spill Number/Closed Date: 9007240 / 1995-06-07

AG187
SSW
1/8-1/4
0.217 mi.
1147 ft.

Relative:
Lower

CLOSED-LACKOF RECENT INFO — **NY LTANKS** — **S100144666**
390 KENT AVE — **N/A**
NEW YORK CITY, NY

Click here for full text details

NY LTANKS
Site ID: 262394
Spill Number/Closed Date: 8710648 / 2003-03-04

AJ188
ENE
1/8-1/4
0.218 mi.
1150 ft.

Relative:
Higher

DRUM RUN — **NY Spills** — **S108637966**
255 BERRY ST — **N/A**
BROOKLYN, NY

Click here for full text details

NY Spills
Site ID: 382694
Spill Number/Closed Date: 0702880 / 2007-06-29

AK189
NNE
1/8-1/4
0.218 mi.
1152 ft.

Relative:
Higher

EAST RIVER — **NY Spills** — **S103036906**
KENT AVE — **N/A**
BROOKLYN, NY

Click here for full text details

NY Spills
Site ID: 211732
Spill Number/Closed Date: 9714162 / 2004-05-12

AK190
NNE
1/8-1/4
0.218 mi.
1152 ft.

Relative:
Higher

CORNER METROPOLATAIN AND — **NY Spills** — **S105142101**
KENT AVE — **N/A**
BROOKLYN, NY

Click here for full text details

NY Spills
Site ID: 211728
Spill Number/Closed Date: 0106099 / 2001-09-10

AK191
NNE
1/8-1/4
0.218 mi.
1152 ft.

Relative:
Higher

MANHOLE TM851 — **NY Spills** — **S104282894**
KENT AVE/PARK AVE — **N/A**
BROOKLYN, NY

Click here for full text details

NY Spills
Site ID: 67953
Site ID: 211733
Spill Number/Closed Date: 9908353 / 2009-08-18
Spill Number/Closed Date: 9908351 / 1999-10-18

AJ192
ENE
1/8-1/4
0.218 mi.
1153 ft.

Relative:
Higher

CON EDISON
BERRY ST & GRAND ST
BROOKLYN, NY 11249

NY MANIFEST **S117313608**
N/A

Click here for full text details

NY MANIFEST
EPA ID: NYP004604351

AJ193
ENE
1/8-1/4
0.218 mi.
1153 ft.

Relative:
Higher

NYNEX
GRAND ST & BERRY ST
BROOKLYN, NY 11211

NY MANIFEST **S117563616**
N/A

Click here for full text details

NY MANIFEST
EPA ID: NYP000928838

AI194
NNE
1/8-1/4
0.219 mi.
1156 ft.

Relative:
Lower

FYN PAINT AND LACQUER CO., INC.
230 KENT AVENUE
BROOKLYN, NY 10007

SEMS **1014914854**
NYC200400950

Click here for full text details

SEMS
Site ID: 0206513
EPA Id: NYC200400950

AI195
NNE
1/8-1/4
0.219 mi.
1156 ft.

Relative:
Lower

FYN PAINT AND LACQUER CO INC
230 KENT AVE
BROOKLYN, NY 11211

PA MANIFEST **S118069285**
N/A

Click here for full text details

PA MANIFEST
Generator EPA Id: NYD001270867

AI196
NNE
1/8-1/4
0.219 mi.
1156 ft.

Relative:
Lower

FYN PAINT & LACQUER CO INC
230 KENT AVE
BROOKLYN, NY 11211

RCRA-LQG **1000127275**
NY CBS UST **NYD001270867**
NY CBS AST
ICIS
US AIRS
NY MANIFEST
NJ MANIFEST

Click here for full text details

RCRA-LQG
EPA Id: NYD001270867

NY CBS UST
Id/Status:: 2-000151 / CLOSED IN PLACE

FYN PAINT & LACQUER CO INC (Continued) **1000127275**

Tank Status: 2
Facility Status: 4

NY CBS AST
Facility Status: IN SERVICE
Facility Status: 2
CBS Number: 2-000151

ICIS
FRS ID:: 110004333203

US AIRS
EPA plant ID:: 110004333203

NY MANIFEST
EPA ID: NYD001270867

NJ MANIFEST
EPA Id: NYD001270867

AI197 **FYN PAINT AND LACQUER CO., INC.** **NY SHWS** **S108524789**
NNE **230 KENT AVENUE** **NY CBS** **N/A**
1/8-1/4 **BROOKLYN, NY 11249** **NY INST CONTROL**
0.219 mi. **NY VCP**
1156 ft. **NY BROWNFIELDS**

Relative:
Lower

Click here for full text details

NY SHWS
Site Code: 456283

NY CBS
Facility Status: Unregulated/Closed
CBS Number: 2-000151

NY INST CONTROL
Site Code: 56974

NY VCP
Site Code: 56974

NY BROWNFIELDS
Site Code: 502562
Site Code: 509286

AH198
ENE
1/8-1/4
0.220 mi.
1159 ft.

Relative:
Higher

GARCIA-RIVERA PROPERTY
98 N 1ST ST
BROOKLYN, NY 11211

RCRA NonGen / NLR **1000171304**
FINDS **NYD981563737**
ECHO
NY MANIFEST

Click here for full text details

RCRA NonGen / NLR
EPA Id: NYD981563737

FINDS
Registry ID:: 110004410021

ECHO
Registry ID: 110004410021

NY MANIFEST
EPA ID: NYD981563737

AL199
South
1/8-1/4
0.220 mi.
1159 ft.

Relative:
Higher

CON EDISON - SERVICE BOX 15558
45 BROADWAY
BROOKLYN, NY 11249

NY MANIFEST **S120959294**
N/A

Click here for full text details

NY MANIFEST
EPA ID: NYP005011226

AM200
SE
1/8-1/4
0.220 mi.
1163 ft.

Relative:
Higher

150 SOUTH 5TH STREET
105 SOUTH 5TH STREET
BROOKLYN, NY 11249

NY TANKS **S118628307**
NY ENG CONTROLS **N/A**
NY INST CONTROL
NY BROWNFIELDS

Click here for full text details

NY TANKS
Site Status: Unregistered
Facility Id: 2-612610

NY ENG CONTROLS
Site Code: 522334

NY INST CONTROL
Site Code: 522334

NY BROWNFIELDS
Site Code: 522334

AM201
SE
1/8-1/4
0.220 mi.
1163 ft.

Relative:
Higher

NYS BCP SITE: C224233
105 SOUTH 5TH ST
BROOKLYN, NY 11249

NY Spills **S118707281**
N/A

Click here for full text details

NY Spills
Site ID: 530996
Spill Number/Closed Date: 1604488 / 2016-09-14

AI202
NNE
1/8-1/4
0.220 mi.
1163 ft.

Relative:
Lower

FYN PAINT
33 NORTH 1ST STREET
BROOKLYN, NY

NY LTANKS **S118953860**
N/A

Click here for full text details

NY LTANKS
Site ID: 197936
Spill Number/Closed Date: 9815508 / 2000-05-23

AJ203
ENE
1/8-1/4
0.222 mi.
1171 ft.

Relative:
Higher

OLD GAS STATION
128 GRAND STREET
BROOKLYN, NY

NY Spills **S108467160**
N/A

Click here for full text details

NY Spills
Site ID: 379118
Spill Number/Closed Date: 0613966 / 2010-06-18

AM204
SE
1/8-1/4
0.224 mi.
1182 ft.

Relative:
Higher

CON EDISON
107 S 5TH ST
BROOKLYN, NY 11211

NY MANIFEST **S117064803**
N/A

Click here for full text details

NY MANIFEST
EPA ID: NYP004573093

AN205
NNE
1/8-1/4
0.224 mi.
1184 ft.

Relative:
Lower

EAST RIVER LIPA PLANT
NORTH 1ST ST/RIVER ST
WILLIAMSBURG, NY

NY Spills **S105058188**
N/A

Click here for full text details

NY Spills
Site ID: 180594
Spill Number/Closed Date: 0102918 / 2001-06-15

AN206
NNE
1/8-1/4
0.224 mi.
1184 ft.

Relative:
Lower

NORTH 1ST STREET AND
NORTH 1ST ST $ RIVER
BROOKLYN, NY

NY Spills | **S105058167**
N/A

Click here for full text details

NY Spills
Site ID: 281224
Spill Number/Closed Date: 0102881 / 2001-06-15

AO207
SSE
1/8-1/4
0.224 mi.
1185 ft.

Relative:
Higher

CON EDISON SERVICE BOX: 12112
BERRY ST & S 6TH ST
BROOKLYN, NY 11249

RCRA NonGen / NLR
NY MANIFEST | **1016973505**
NYP004473088

Click here for full text details

RCRA NonGen / NLR
EPA Id: NYP004473088

NY MANIFEST
EPA ID: NYP004473088

AO208
SSE
1/8-1/4
0.224 mi.
1185 ft.

Relative:
Higher

NYNEX
BERRY ST & S 6TH
BROOKLYN, NY

NY MANIFEST | **1009233274**
N/A

Click here for full text details

NY MANIFEST
EPA ID: NYP000912899

AN209
NNE
1/8-1/4
0.225 mi.
1186 ft.

Relative:
Lower

NY POWER AUTH - 1ST & GRAND SITE
N 1ST ST & RIVER ST
BROOKLYN, NY 11211

RCRA-SQG
NY MANIFEST | **1004762125**
NYR000093781

Click here for full text details

RCRA-SQG
EPA Id: NYR000093781

NY MANIFEST
EPA ID: NYR000093781

AN210
NNE
1/8-1/4
0.225 mi.
1186 ft.

Relative:
Lower

SPILL NUMBER 0012366
RIVER ST & NORTH 1ST ST
BROOKLYN, NY

NY Spills | **S104951404**
N/A

Click here for full text details

NY Spills
Site ID: 168656
Spill Number/Closed Date: 0012366 / 2003-02-13

AN211
NNE
1/8-1/4
0.225 mi.
1186 ft.

Relative:
Lower

NORTH 1ST ST FUEL OIL TERMINAL
NORTH 1ST ST AND RIVER RD
BROOKLYN, NY

NY Spills | **S111458442**
N/A

Click here for full text details

NY Spills
Site ID: 461044
Spill Number/Closed Date: 1113073 / 2012-03-01

AN212
NNE
1/8-1/4
0.225 mi.
1186 ft.

Relative:
Lower

KENT FACILITY
NORTH FIRST AND RIVER ST
BROOKLYN, NY

NY Spills | **S110488741**
N/A

Click here for full text details

NY Spills
Site ID: 435249
Spill Number/Closed Date: 1002143 / 2010-05-25

AN213
NNE
1/8-1/4
0.225 mi.
1186 ft.

Relative:
Lower

SHEEN TO SOIL
NORTH 1ST ST AND RIVER ST
BROOKLYN, NY

NY Spills | **S111458360**
N/A

Click here for full text details

NY Spills
Site ID: 460936
Spill Number/Closed Date: 1112968 / 2012-07-24

AG214
SSW
1/8-1/4
0.226 mi.
1192 ft.

Relative:
Lower

CON EDISON SERVICE BOX: 58814
25 BROADWAY
BROOKLYN, NY 11249

RCRA NonGen / NLR | **1016963748**
NY MANIFEST | **NYP004367272**

Click here for full text details

RCRA NonGen / NLR
EPA Id: NYP004367272

NY MANIFEST

CON EDISON SERVICE BOX: 58814 (Continued) **1016963748**

EPA ID: NYP004367272

AG215
SSW
1/8-1/4
0.226 mi.
1192 ft.

Relative:
Lower

CON EDISION **NY MANIFEST** **S113920634**
25 BROADWAY **N/A**
BROOKLYN, NY 11201

Click here for full text details

NY MANIFEST
EPA ID: NYP004481727

AF216
East
1/8-1/4
0.227 mi.
1196 ft.

Relative:
Higher

CON EDISON **NJ MANIFEST** **S120673992**
129 S 2ND ST **N/A**
BROOKLYN, NY 11211

Click here for full text details

NJ MANIFEST
EPA Id: NYP004807939

AF217
East
1/8-1/4
0.227 mi.
1196 ft.

Relative:
Higher

CON EDISON **NY MANIFEST** **S118257924**
129 S 2ND ST **N/A**
BROOKLYN, NY 11211

Click here for full text details

NY MANIFEST
EPA ID: NYP004807939

AO218
SSE
1/8-1/4
0.231 mi.
1222 ft.

Relative:
Higher

CON EDISON - SERVICE BOX 8906 **NY MANIFEST** **S121968415**
91 S 6TH ST **N/A**
BROOKLYN, NY 11249

Click here for full text details

NY MANIFEST
EPA ID: NYP005115480

219
ESE
1/8-1/4
0.232 mi.
1224 ft.

Relative:
Higher

APT. BUILDING **NY Spills** **S108763660**
352 BEDFORD AVE **N/A**
BROOKLYN, NY

Click here for full text details

NY Spills
Site ID: 385808
Spill Number/Closed Date: 0705486 / 2007-08-15

220
SSE
1/8-1/4
0.237 mi.
1250 ft.

Relative:
Higher

LOCAL TRANSFER STATION — **NY SWF/LF** — **S105841732**
353 BERRY STREET — **N/A**
BROOKLYN, NY 11211

Click here for full text details

221
SE
1/8-1/4
0.238 mi.
1258 ft.

Relative:
Higher

OLD GAS STATION — **NY Spills** — **S107522375**
364 -368 BEDFORD AVE — **N/A**
BROOKLYN, NY

Click here for full text details

NY Spills
Site ID: 358683
Spill Number/Closed Date: 0512374 / 2006-03-06

AL222
South
1/8-1/4
0.239 mi.
1260 ft.

Relative:
Higher

UNKNOWN SALVAGE YARD — **NY Spills** — **S106009173**
WYTHE AVE/BROADWAY — **N/A**
BROOKLYN, NY

Click here for full text details

NY Spills
Site ID: 143153
Spill Number/Closed Date: 0208286 / 2012-02-15

AP223
SSW
1/8-1/4
0.240 mi.
1267 ft.

Relative:
Lower

11 BROADWAY — **NY UST** — **U000407580**
11 BROADWAY — **NY Spills** — **N/A**
BROOKLYN, NY 11211

Click here for full text details

NY Spills
Site ID: 445553
Spill Number/Closed Date: 1011667 / 2011-10-13

AP224
SSW
1/8-1/4
0.240 mi.
1267 ft.

Relative:
Lower

395 KENT AVE — **NY Spills** — **S108638688**
11 BROADWAY — **N/A**
KINGS, NY

Click here for full text details

NY Spills
Site ID: 383848
Spill Number/Closed Date: 0703828 / 2009-07-17

AQ225
ESE
1/8-1/4
0.244 mi.
1288 ft.

Relative:
Higher

CON EDISON | **NJ MANIFEST** | **S120668604**
BEDFORD AVE & S 3RD ST | **N/A**
BROOKLYN, NY 11249

Click here for full text details

NJ MANIFEST
EPA Id: NYP004746582

AQ226
ESE
1/8-1/4
0.244 mi.
1288 ft.

Relative:
Higher

CON EDISON | **NY MANIFEST** | **S117741433**
BEDFORD AVE & S 3RD ST | **N/A**
BROOKLYN, NY 11249

Click here for full text details

NY MANIFEST
EPA ID: NYP004746582

227
NE
1/8-1/4
0.244 mi.
1288 ft.

Relative:
Higher

CON EDISON | **NY MANIFEST** | **S118259948**
97 N 1ST ST & WYTHE AVE | **N/A**
BROOKLYN, NY 11233

Click here for full text details

NY MANIFEST
EPA ID: NYP004841728

AP228
SSW
1/8-1/4
0.244 mi.
1290 ft.

Relative:
Lower

ON THE ROADWAY | **NY Spills** | **S109061477**
BROAD/ KENT ST. | **N/A**
BROOKLYN, NY

Click here for full text details

NY Spills
Site ID: 395859
Spill Number/Closed Date: 0800151 / 2008-04-04

AP229
SSW
1/8-1/4
0.245 mi.
1291 ft.

Relative:
Lower

ROADWAY | **NY Spills** | **S108763816**
BROADWAY & KENT | **N/A**
BROOKLYN, NY

Click here for full text details

NY Spills
Site ID: 386067
Spill Number/Closed Date: 0705701 / 2007-08-20

AQ230
ESE
1/8-1/4
0.245 mi.
1295 ft.

Relative:
Higher

VS 3862
SO 3RD ST/ BEDFORD AVE
BROOKLYN, NY

NY Spills **S104283152**
N/A

Click here for full text details

NY Spills
Site ID: 254814
Spill Number/Closed Date: 9908695 / 2002-02-22

231
South
1/8-1/4
0.246 mi.
1299 ft.

Relative:
Higher

CONTAINER SERVICE CORP.
36 BROADWAY
BROOKLYN, NY 11211

NY SWF/LF **S105841712**
N/A

Click here for full text details

232
NE
1/8-1/4
0.246 mi.
1300 ft.

Relative:
Higher

ROHNER FURNITURE INC
100 METROPOLITAN AVE
BROOKLYN, NY 11211

RCRA NonGen / NLR **1000312939**
FINDS **NYD986884864**
ECHO
NY MANIFEST

Click here for full text details

RCRA NonGen / NLR
EPA Id: NYD986884864

FINDS
Registry ID:: 110004439796

ECHO
Registry ID: 110004439796

NY MANIFEST
EPA ID: NYD986884864

233
ENE
1/8-1/4
0.247 mi.
1306 ft.

Relative:
Higher

SERVICE BOX 14177
139 GRAND ST
BROOKLYN, NY

NY Spills **S104881450**
N/A

Click here for full text details

NY Spills
Site ID: 203099
Spill Number/Closed Date: 0010983 / 2001-02-28

AR234
NNE
1/8-1/4
0.248 mi.
1309 ft.

Relative:
Lower

CON EDISON SERVICE BOX: 12588
214 KENT AVE
BROOKLYN, NY 11211

RCRA NonGen / NLR
FINDS
ECHO
NY MANIFEST

1016677651
NYP004313193

Click here for full text details

RCRA NonGen / NLR
EPA Id: NYP004313193

FINDS
Registry ID:: 110058877069

ECHO
Registry ID: 110058877069

NY MANIFEST
EPA ID: NYP004313193

AS235
East
1/8-1/4
0.248 mi.
1312 ft.

Relative:
Higher

BASEMENT OF RESIDENCE
150 GRAND STREET
BROOKLYN, NY

NY Spills

S117268723
N/A

Click here for full text details

NY Spills
Site ID: 497674
Spill Number/Closed Date: 1404285 / 2014-09-15

236
NE
1/8-1/4
0.249 mi.
1315 ft.

Relative:
Higher

80-01 METROPLOITAN AVE
80-01 METROPOLITAN AVE
QUEENS, NY

NY Spills

S108294729
N/A

Click here for full text details

NY Spills
Site ID: 371467
Site ID: 146600
Spill Number/Closed Date: 0607673 / 2006-10-05
Spill Number/Closed Date: 0300967 / 2003-10-27

AP237
SSW
1/8-1/4
0.249 mi.
1316 ft.

Relative:
Lower

CON EDISON SERVICE BOX: 15555
20 BROADWAY
BROOKLYN, NY 11211

RCRA NonGen / NLR
NY MANIFEST

1016960768
NYP004329223

Click here for full text details

RCRA NonGen / NLR
EPA Id: NYP004329223

NY MANIFEST

CON EDISON SERVICE BOX: 15555 (Continued) **1016960768**

EPA ID: NYP004329223

AT238
NNE
1/8-1/4
0.249 mi.
1317 ft.

Relative: Lower

FACILITY **NY Spills** **S111835752**
87 RIVER ST **N/A**
BROOKLYN, NY

Click here for full text details

NY Spills
Site ID: 554977
Site ID: 463409
Spill Number/Closed Date: 1703788 / 2017-09-11
Spill Number/Closed Date: 1200752 / 2012-06-15

AU239
West
1/8-1/4
0.250 mi.
1318 ft.

Relative: Lower

100FT SOUTH OF THE **NY Spills** **S102238314**
WILLIAMSBURG BRIDGE **N/A**
MANHATTAN, NY

Click here for full text details

NY Spills
Site ID: 201653
Spill Number/Closed Date: 9510743 / 2006-09-27

AU240
West
1/8-1/4
0.250 mi.
1318 ft.

Relative: Lower

WILLIAMSBURG BRIDGE **NY Spills** **S102150260**
WILLIAMSBURG BRIDGE **N/A**
MANHATTAN, NY

Click here for full text details

NY Spills
Site ID: 201652
Site ID: 201654
Spill Number/Closed Date: 9502839 / 2016-12-19
Spill Number/Closed Date: 9603753 / 1996-06-20

AS241
East
1/4-1/2
0.250 mi.
1322 ft.

Relative: Higher

COMMERCIAL VACANT BUILDING **NY Spills** **S117974811**
152 GRAND ST **N/A**
BROOKLYN, NY

Click here for full text details

NY Spills
Site ID: 509559
Spill Number/Closed Date: 1503264 / 2015-09-08

AR242
NNE
1/4-1/2
0.256 mi.
1351 ft.

Relative:
Lower

46-11 METROPOLITAN AVE | **NY LTANKS** | **S104275741**
46-11 METROPOLITAN AVE | **N/A**
BROOKLYN, NY

Click here for full text details

NY LTANKS
Site ID: 303971
Spill Number/Closed Date: 9505833 / 1996-12-12

AR243
NNE
1/4-1/2
0.259 mi.
1367 ft.

Relative:
Lower

BY KENT AV | **NY Spills** | **S105142102**
METROPOLITAN | **N/A**
BROOKLYN, NY

Click here for full text details

NY Spills
Site ID: 113069
Spill Number/Closed Date: 0106102 / 2002-05-15

244
SSE
1/4-1/2
0.259 mi.
1367 ft.

Relative:
Higher

97 BROADWAY | **NY LTANKS** | **S105999733**
97 BROADWAY | **N/A**
BROOKLYN, NY

Click here for full text details

NY LTANKS
Site ID: 105738
Spill Number/Closed Date: 0330029 / 2006-03-28

AT245
NNE
1/4-1/2
0.262 mi.
1386 ft.

Relative:
Lower

NORTH 1ST STREET TERMINAL | **NY Spills** | **S102446531**
NORTH 1ST STREET | **N/A**
BROOKLYN, NY

Click here for full text details

NY Spills
Site ID: 70031
Site ID: 70032
Spill Number/Closed Date: 0403847 / 2004-07-16
Spill Number/Closed Date: 9609550 / 1996-10-31

246
East
1/4-1/2
0.264 mi.
1395 ft.

Relative:
Higher

LOT 29,TAXBLOCK 2392 | **NY Spills** | **S108077311**
298 BEDFORD AVENUE | **NY E DESIGNATION** | **N/A**
BROOKLYN, NY

Click here for full text details

NY Spills
Site ID: 152209
Spill Number/Closed Date: 9313143 / 1994-02-06

AV247
SE
1/4-1/2
0.265 mi.
1400 ft.

Relative:
Higher

361 BEDFORD AVENUE
361 BEDFORD AVENUE
NEW YORK CITY, NY

NY VCP **S121133161**
N/A

Click here for full text details

AW248
East
1/4-1/2
0.265 mi.
1400 ft.

Relative:
Higher

SPILL NUMBER 0303595
SOUTH 1ST ST/BEDFORD AV
BROOKLYN, NY

NY Spills **S106015823**
N/A

Click here for full text details

NY Spills
Site ID: 84244
Spill Number/Closed Date: 0303595 / 2003-07-07

AW249
East
1/4-1/2
0.265 mi.
1400 ft.

Relative:
Higher

TRANSFORMER VAULT #45
STH 1ST /BEDFORD AVE
BROOKLYN, NY

NY Spills **S106737048**
N/A

Click here for full text details

NY Spills
Site ID: 336718
Spill Number/Closed Date: 0411505 / 2005-06-06

AV250
SE
1/4-1/2
0.265 mi.
1401 ft.

Relative:
Higher

MANHOLE 42
351 BEDFORD AVENUE
BROOKLYN, NY

NY Spills **S104285116**
N/A

Click here for full text details

NY Spills
Site ID: 146686
Spill Number/Closed Date: 9911389 / 2002-03-28

AV251
SE
1/4-1/2
0.266 mi.
1405 ft.

Relative:
Higher

SPILL NUMBER 9911530
S 5ST/BEDFORD AV
BROOKLYN, NY

NY Spills **S104650106**
N/A

Click here for full text details

NY Spills
Site ID: 149652
Spill Number/Closed Date: 9911530 / 2000-02-01

252
SSW
1/4-1/2
0.266 mi.
1407 ft.

Relative:
Lower

ABANDON GAS STATION
410 KENT AVE
BROOKLYN, NY

NY Spills | **S108297041**
N/A

Click here for full text details

NY Spills
Site ID: 375306
Site ID: 385156
Spill Number/Closed Date: 0610797 / 2007-01-02
Spill Number/Closed Date: 0704916 / 2007-08-02

AX253
NNE
1/4-1/2
0.267 mi.
1412 ft.

Relative:
Lower

VAULT 4048
RIVER ST/METROPOLITAN AV
BROOKLYN, NY

NY Spills | **S106011720**
N/A

Click here for full text details

NY Spills
Site ID: 164045
Spill Number/Closed Date: 0211678 / 2003-09-26

AX254
NNE
1/4-1/2
0.267 mi.
1412 ft.

Relative:
Lower

N 1ST ST &
METROPOLITAN RIVER ST
BROOKLYN, NY

NY Spills | **S106016423**
N/A

Click here for full text details

NY Spills
Site ID: 79353
Spill Number/Closed Date: 0304296 / 2004-02-10

AX255
NNE
1/4-1/2
0.267 mi.
1412 ft.

Relative:
Lower

METROPOLITAN AVENUE
AT RIVER STREET
BROOKLYN, NY

NY Spills | **S106013736**
N/A

Click here for full text details

NY Spills
Site ID: 95846
Spill Number/Closed Date: 0301261 / 2005-05-23

256
NE
1/4-1/2
0.269 mi.
1421 ft.

Relative:
Higher

105 METROPOLITAN AVE
105 METROPOLITAN AVE
NEW YORK CITY, NY

NY VCP | **S118943156**
N/A

Click here for full text details

257
South
1/4-1/2
0.270 mi.
1427 ft.

Relative:
Higher

VAULT 2717
54-82 BROADWAY &WYTHE AVE
BROOKLYN, NY

NY Spills | **S103828183**
N/A

Click here for full text details

NY Spills
Site ID: 190548
Spill Number/Closed Date: 9813828 / 1999-02-17

AW258
East
1/4-1/2
0.271 mi.
1433 ft.

Relative:
Higher

SPILL NUMBER 0206265
299 BEDFORD AVE
BROOKLYN, NY

NY Spills | **S106007569**
N/A

Click here for full text details

NY Spills
Site ID: 314938
Spill Number/Closed Date: 0206265 / 2002-12-10

AY259
NE
1/4-1/2
0.274 mi.
1447 ft.

Relative:
Higher

UNDER CONSTRUCTION SITE
125 METROPOLITAN AVENUE
BROOKLYN, NY

NY Spills | **S118707083**
N/A

Click here for full text details

NY Spills
Site ID: 530770
Spill Number/Closed Date: 1604271 / 2017-02-28

AY260
NE
1/4-1/2
0.279 mi.
1472 ft.

Relative:
Higher

PARKING GARAGE
129 METROPOLITON AVE
BROOKLYN, NY

NY Spills | **S118460188**
N/A

Click here for full text details

NY Spills
Site ID: 517684
Spill Number/Closed Date: 1509079 / 2016-10-13

261
SE
1/4-1/2
0.281 mi.
1482 ft.

Relative:
Higher

391 BEDFORD AVE
391 BEDFORD AVE
RICHMOND, NY

NY Spills | **S102143944**
N/A

Click here for full text details

NY Spills
Site ID: 213573
Spill Number/Closed Date: 8600993 / 1986-05-12

AZ262
SSW
1/4-1/2
0.282 mi.
1487 ft.

Relative:
Lower

416 KENT AVENUE DEVELOPMENT
416 KENT AVE
BROOKLYN, NY 11249

NY ENG CONTROLS
NY INST CONTROL
NY BROWNFIELDS
NY Spills
NY MANIFEST

S117393297
N/A

Click here for full text details

NY ENG CONTROLS
Site Code: 502497

NY INST CONTROL
Site Code: 502497

NY BROWNFIELDS
Site Code: 502497

NY Spills
Site ID: 502332
Spill Number/Closed Date: 1408751 / 2016-03-31

NY MANIFEST
EPA ID: NYR000224949

BA263
NNE
1/4-1/2
0.282 mi.
1491 ft.

Relative:
Lower

187 KENT AVENUE
187 KENT AVENUE
NEW YORK CITY, NY

NY VCP

S121133159
N/A

Click here for full text details

264
West
1/4-1/2
0.284 mi.
1498 ft.

Relative:
Lower

EAST RIVER
WILLIAMSBURG BRIDGE
MANHATTAN, NY

NY Spills

S102663049
N/A

Click here for full text details

NY Spills
Site ID: 201655
Spill Number/Closed Date: 9702447 / 1997-05-28

AY265
ENE
1/4-1/2
0.284 mi.
1502 ft.

Relative:
Higher

141 METROPOLITAN AVENUE
141 METROPOLITAN AVENUE
NEW YORK CITY, NY

NY VCP

S118943609
N/A

Click here for full text details

BA266
NNE
1/4-1/2
0.290 mi.
1530 ft.

Relative:
Lower

KAY ROCK SCREEN PRINTING
210 KENT AVE / 2ND FLOOR
BROOKLYN, NY

NY Spills **S110309026**
N/A

Click here for full text details

NY Spills
Site ID: 434921
Spill Number/Closed Date: 1001836 / 2010-05-18

BA267
NNE
1/4-1/2
0.290 mi.
1530 ft.

Relative:
Lower

CON ED-N 1ST ST FUEL OIL TERMINAL
214 KENT AVE
BROOKLYN, NY 11211

NY MOSF **S102240470**
NY CBS **N/A**
NY Spills
NY AIRS
NY SPDES

Click here for full text details

NY MOSF
Facility Id: 2-1480
Tank Status: Inactive

NY CBS
Facility Status: Unregulated/Closed
CBS Number: 2-000330

NY Spills
Site ID: 109895
Site ID: 59588
Site ID: 59589
Site ID: 59590
Site ID: 460960
Site ID: 304348
Site ID: 304349
Site ID: 304350
Site ID: 304351
Site ID: 304352
Site ID: 304353
Site ID: 304354
Site ID: 304355
Site ID: 97054
Site ID: 337239
Site ID: 426147
Spill Number/Closed Date: 9700566 / 1997-04-17
Spill Number/Closed Date: 9007596 / 2012-09-06
Spill Number/Closed Date: 9412417 / 2004-07-16
Spill Number/Closed Date: 9412429 / 2008-11-14
Spill Number/Closed Date: 1112991 / 2012-03-01
Spill Number/Closed Date: 0011756 / 2001-08-20
Spill Number/Closed Date: 0103037 / 2001-06-20
Spill Number/Closed Date: 9604977 / 2003-07-10
Spill Number/Closed Date: 9611792 / 2008-05-12
Spill Number/Closed Date: 9812775 / 2009-09-22

NY AIRS
DEC Id: 2610100187

CON ED-N 1ST ST FUEL OIL TERMINAL (Continued) **S102240470**

NY SPDES
Permit Number: NY0200999
Limit Set Status Flag: A

268
SSE
1/4-1/2
0.291 mi.
1539 ft.

Relative:
Higher

WASHINGTON PLAZA **NY Spills** **S109374437**
BROADWAY & BEDFORD AVE **N/A**
BROOKLYN, NY

Click here for full text details

NY Spills
Site ID: 407551
Spill Number/Closed Date: 0810042 / 2008-12-09

AZ269
SSW
1/4-1/2
0.294 mi.
1552 ft.

Relative:
Lower

MANHOLE 55860 **NY Spills** **S107408353**
8 ST & KENT AVE **N/A**
BROOKLYN, NY

Click here for full text details

NY Spills
Site ID: 351400
Spill Number/Closed Date: 0506227 / 2005-10-13

AZ270
SSW
1/4-1/2
0.294 mi.
1552 ft.

Relative:
Lower

MANHOLE 8M **NY Spills** **S107408336**
KENT ST / SOUTH 8 ST **N/A**
BROOKLYN, NY

Click here for full text details

NY Spills
Site ID: 351366
Spill Number/Closed Date: 0506195 / 2005-09-29

AZ271
SSW
1/4-1/2
0.295 mi.
1555 ft.

Relative:
Lower

MANHOLE #55182 **NY Spills** **S107409793**
SOUTH 8 STREET AND KENT AVE **N/A**
BROOKLYN, NY

Click here for full text details

NY Spills
Site ID: 352576
Spill Number/Closed Date: 0507216 / 2005-11-16

272
SE
1/4-1/2
0.295 mi.
1557 ft.

Relative:
Higher

141-155 SOUTH 5TH STREET
141-155 SOUTH 5TH STREET
BROOKLYN, NY

NY Spills | **S104496030**
N/A

Click here for full text details

NY Spills
Site ID: 201308
Spill Number/Closed Date: 9501027 / 1995-04-25

AZ273
SSW
1/4-1/2
0.295 mi.
1557 ft.

Relative:
Lower

CONSTRUCTION SITE
421 KENT AVE
BROOKLNY, NY

NY Spills | **S116555266**
N/A

Click here for full text details

NY Spills
Site ID: 494653
Spill Number/Closed Date: 1401376 / 2014-05-23

274
ESE
1/4-1/2
0.296 mi.
1563 ft.

Relative:
Higher

ENG CO. 221
161 SOUTH 2ND ST
BROOKLYN, NY

NY Spills | **S106719694**
N/A

Click here for full text details

NY Spills
Site ID: 312017
Spill Number/Closed Date: 9803301 / 2002-07-09

275
NNE
1/4-1/2
0.297 mi.
1569 ft.

Relative:
Lower

EAST RIVER
105 RIVER ST
BROOKLYN, NY

NY Spills | **S111456654**
N/A

Click here for full text details

NY Spills
Site ID: 460965
Site ID: 460981
Site ID: 458444
Spill Number/Closed Date: 1112996 / 2012-02-24
Spill Number/Closed Date: 1113012 / 2012-05-04
Spill Number/Closed Date: 1110602 / 2012-08-23

276
ESE
1/4-1/2
0.298 mi.
1573 ft.

Relative:
Higher

153 SOUTH 4TH ST. HOUSING
153 SOUTH 4TH ST
BROOKLYN, NY

NY Spills **S106866774**
N/A

Click here for full text details

NY Spills
Site ID: 337890
Spill Number/Closed Date: 0412423 / 2005-03-29

BB277
NE
1/4-1/2
0.299 mi.
1580 ft.

Relative:
Higher

VAULT #2720
WHITE AVE/N OF N 3RD ST
BROOKLYN, NY

NY Spills **S103484783**
N/A

Click here for full text details

NY Spills
Site ID: 149025
Spill Number/Closed Date: 9807872 / 2002-12-30

278
SSE
1/4-1/2
0.301 mi.
1587 ft.

Relative:
Higher

DRUM RUN
130 BROADWAY
BROOKLYN, NY

NY Spills **S107657724**
N/A

Click here for full text details

NY Spills
Site ID: 361075
Spill Number/Closed Date: 0514373 / 2006-05-01

BC279
SSW
1/4-1/2
0.308 mi.
1625 ft.

Relative:
Lower

PARKING LOT -MTBE
420 KENT AVE
WILLIAMSBURG, NY

NY Spills **S106001848**
N/A

Click here for full text details

NY Spills
Site ID: 261623
Spill Number/Closed Date: 0111802 / Not Reported

BC280
SSW
1/4-1/2
0.310 mi.
1637 ft.

Relative:
Lower

420 KENT AVENUE DEVELOPMENT
420 KENT AVE
BROOKLYN, NY 11249

NY Spills **S118707206**
NY MANIFEST **N/A**

Click here for full text details

NY Spills
Site ID: 530907
Spill Number/Closed Date: 1604407 / 2016-08-02

NY MANIFEST

420 KENT AVENUE DEVELOPMENT (Continued) **S118707206**

EPA ID: NYR000183301

BC281
SSW
1/4-1/2
0.310 mi.
1637 ft.

Relative:
Lower

420 KENT AVENUE
420 KENT AVENUE
BROOKLYN, NY 11249

NY ENG CONTROLS **S117234304**
NY INST CONTROL **N/A**
NY BROWNFIELDS

Click here for full text details

NY ENG CONTROLS
Site Code: 502499

NY INST CONTROL
Site Code: 502499

NY BROWNFIELDS
Site Code: 502499

282
NNE
1/4-1/2
0.311 mi.
1640 ft.

Relative:
Lower

V. M. TRANSFER; LTD.(CARDELLA)
175 KENT AVE
BROOKLYN, NY 11211

NY SWF/LF **S104880840**
NY Spills **N/A**

Click here for full text details

NY Spills
Site ID: 245280
Spill Number/Closed Date: 0009981 / 2000-12-04

BB283
NE
1/4-1/2
0.311 mi.
1642 ft.

Relative:
Lower

CONSOLIDATED EDISON
242 WYTHE AVE
BROOKLYN, NY 11201

NY Spills **S109064756**
NY MANIFEST **N/A**

Click here for full text details

NY Spills
Site ID: 394780
Spill Number/Closed Date: 0713079 / 2008-05-19

NY MANIFEST
EPA ID: NYP004158119

284
NE
1/4-1/2
0.312 mi.
1648 ft.

Relative:
Lower

IFO 240 WHITE AVE
IFO 240 WHITE AVE
BROOKLYN, NY

NY Spills **S103273454**
N/A

Click here for full text details

NY Spills
Site ID: 240891
Spill Number/Closed Date: 9800402 / 2003-03-03

285
NNE
1/4-1/2
0.315 mi.
1664 ft.

Relative:
Lower

1 GAL HYDRAULIC OIL FROM DRILL RIG
NORTH 3 STREET & RIVER STREET
BROOKLYN, NY

NY Spills **S108294536**
N/A

Click here for full text details

NY Spills
Site ID: 371119
Spill Number/Closed Date: 0607410 / 2006-12-21

BD286
ENE
1/4-1/2
0.316 mi.
1666 ft.

Relative:
Higher

CON EDISON
173 METROPOLITAN AVE
BROOKLYN, NY 11211

NY Spills **S102147972**
NY MANIFEST **N/A**

Click here for full text details

NY Spills
Site ID: 313026
Spill Number/Closed Date: 9314920 / 1994-03-21

NY MANIFEST
EPA ID: NYP004781308

BE287
ENE
1/4-1/2
0.318 mi.
1678 ft.

Relative:
Higher

CONSTRUCTION SITE
201 BERRY STREET
BROOKLYN, NY

NY Spills **S109318036**
N/A

Click here for full text details

NY Spills
Site ID: 392267
Spill Number/Closed Date: 0710895 / 2008-01-16

BF288
ENE
1/4-1/2
0.318 mi.
1681 ft.

Relative:
Higher

UNNAMED CREEK
270 S BEDFORD RD
NEW CASTLE, NY

NY Spills **S106737123**
N/A

Click here for full text details

NY Spills
Site ID: 336861
Spill Number/Closed Date: 0411619 / 2005-01-31

BG289
SE
1/4-1/2
0.324 mi.
1712 ft.

Relative:
Higher

CARLOS TRANSMISSION
165 SOUTH 5TH ST
BROOKLYN, NY

NY Spills **S106007983**
N/A

Click here for full text details

NY Spills
Site ID: 318345
Spill Number/Closed Date: 0206803 / 2002-10-08

BG290
SE
1/4-1/2
0.324 mi.
1712 ft.

Relative:
Higher

165 SO. 5TH ST AUTO SHOP
165 SO. 5TH ST, DRIGGS AVE
BROOKLYN, NY

NY Spills **S106008329**
N/A

Click here for full text details

NY Spills
Site ID: 209251
Spill Number/Closed Date: 0230045 / 2003-07-07

BE291
ENE
1/4-1/2
0.324 mi.
1713 ft.

Relative:
Higher

CANDY & CIGARETTE SUPPLY
109 NORTH 3RD STREET
BROOKLYN, NY

NY Spills **S102142732**
N/A

Click here for full text details

NY Spills
Site ID: 270033
Site ID: 93465
Site ID: 210480
Spill Number/Closed Date: 0111142 / 2004-02-10
Spill Number/Closed Date: 9200225 / 1992-04-07
Spill Number/Closed Date: 0108329 / 2002-02-01

BF292
East
1/4-1/2
0.328 mi.
1734 ft.

Relative:
Higher

263 BEDFORD AVENUE
263 BEDFORD AVENUE
NEW YORK CITY, NY

NY VCP **S118943190**
N/A

Click here for full text details

BD293
ENE
1/4-1/2
0.329 mi.
1737 ft.

Relative:
Higher

MANHOLE 58130
126 NORTH 3RD ST
BROOKLYN, NY

NY Spills **S110138526**
N/A

Click here for full text details

NY Spills
Site ID: 422374
Spill Number/Closed Date: 0909652 / 2009-12-14

BH294
SSW
1/4-1/2
0.334 mi.
1764 ft.

Relative:
Lower

VS #5333
430 KENT AVE
BROOKLYN, NY

NY Spills **S103937433**
N/A

Click here for full text details

NY Spills
Site ID: 106510
Spill Number/Closed Date: 9901912 / 2002-04-03

BE295
ENE
1/4-1/2
0.335 mi.
1771 ft.

Relative:
Higher

CONSTRUCTIO PROJ
197 BERRY STREET
BROOKLYN, NY

NY Spills **S108955953**
N/A

Click here for full text details

NY Spills
Site ID: 388816
Site ID: 398973
Spill Number/Closed Date: 0708001 / 2009-05-11
Spill Number/Closed Date: 0802803 / 2008-06-11

BI296
SSE
1/4-1/2
0.340 mi.
1794 ft.

Relative:
Higher

RESIDENTIAL CONSTRUCTION SITE
110-120 S 8TH ST
BROOKLYN, NY

NY Spills **S108637679**
N/A

Click here for full text details

NY Spills
Site ID: 382253
Spill Number/Closed Date: 0702511 / 2008-09-25

297
South
1/4-1/2
0.342 mi.
1808 ft.

Relative: Higher

75 S 9TH ST
75 S 9TH ST
BROOKLYN, NY

NY Spills **S102143015**
N/A

Click here for full text details

NY Spills
Site ID: 317865
Spill Number/Closed Date: 9203698 / 1992-07-08

BJ298
NNE
1/4-1/2
0.342 mi.
1808 ft.

Relative: Lower

WILLIAMSBURG BUILDERS LLC C/O RD MGMT
164 KENT AVE
BROOKLYN, NY 11211

NY Spills **S108295401**
NY MANIFEST **N/A**

Click here for full text details

NY Spills
Site ID: 372531
Spill Number/Closed Date: 0608536 / 2006-10-26

NY MANIFEST
EPA ID: NYR000148247

BJ299
NNE
1/4-1/2
0.347 mi.
1833 ft.

Relative: Lower

JORAL CARTING INC.
157 KENT AVE.
BROOKLYN, NY 12211

NY SWF/LF **S109205024**
NY Spills **N/A**

Click here for full text details

NY Spills
Site ID: 398858
Spill Number/Closed Date: 0802695 / 2013-07-16

BK300
SE
1/4-1/2
0.347 mi.
1834 ft.

Relative: Higher

175 BROADWAY HOSPITALITY LLC
175 BROADWAY
BROOKLYN, NY 11211

NY UST **U002170654**
NY Spills **N/A**

Click here for full text details

NY Spills
Site ID: 475813
Spill Number/Closed Date: 1212659 / 2013-02-14

BK301
SE
1/4-1/2
0.347 mi.
1834 ft.

Relative:
Higher

175 BROADWAY HOSPITALITY LLC
175 BROADWAY
BROOKLYN, NY

NY SPILLS 90 **S112395289**
N/A

Click here for full text details

NY SPILLS 90
Site Id: 1212659
Status: ACTIVE

302
South
1/4-1/2
0.348 mi.
1836 ft.

Relative:
Higher

MANHOLE# 25
9TH ST/WYTHE AVE
BROOKLYN, NY

NY Spills **S106698669**
N/A

Click here for full text details

NY Spills
Site ID: 138765
Spill Number/Closed Date: 0405774 / 2006-10-23

BH303
SSW
1/4-1/2
0.349 mi.
1841 ft.

Relative:
Lower

VACANTLOT/FRMER SCHAEFER
KENT AVE & SO 9TH AVE
BROOKLYN, NY

NY Spills **S106009016**
N/A

Click here for full text details

NY Spills
Site ID: 104830
Spill Number/Closed Date: 0208082 / 2003-04-29

BH304
SSW
1/4-1/2
0.349 mi.
1841 ft.

Relative:
Lower

TM #1110
SOUTH 9TH ST & KENT AVE
BROOKLYN, NY

NY Spills **S104653663**
N/A

Click here for full text details

NY Spills
Site ID: 300300
Spill Number/Closed Date: 0003203 / 2008-03-20

305
NE
1/4-1/2
0.352 mi.
1857 ft.

Relative:
Lower

MANHOLE 4855
WYTHE & 4TH ST
BROOKLYN, NY

NY Spills **S109580936**
N/A

Click here for full text details

NY Spills
Site ID: 411137
Spill Number/Closed Date: 0813448 / 2009-06-22

BI306
SSE
1/4-1/2
0.352 mi.
1858 ft.

Relative:
Higher

IN BACK OF
424 BEDFORD AVE
BROOKLYN, NY

NY Spills **S109205575**
N/A

Click here for full text details

NY Spills
Site ID: 400151
Spill Number/Closed Date: 0803424 / 2008-06-24

307
SSW
1/4-1/2
0.354 mi.
1867 ft.

Relative:
Lower

MANHOLE #10
KENT AVE NEAR SOUTH 9 STREET
BROOKLYN, NY

NY Spills **S107488881**
N/A

Click here for full text details

NY Spills
Site ID: 356444
Spill Number/Closed Date: 0510461 / 2007-05-03

BJ308
NNE
1/4-1/2
0.359 mi.
1895 ft.

Relative:
Lower

EXCAVATION - PIPELINE 7
KENT AVE N/O NORTH 4TH ST
BROOKLYN, NY

NY Spills **S106866696**
N/A

Click here for full text details

NY Spills
Site ID: 337738
Spill Number/Closed Date: 0412295 / 2006-08-17

309
SE
1/4-1/2
0.360 mi.
1901 ft.

Relative:
Higher

98 SOUTH 4TH ST
98 S0UTH 4TH ST
BROOKLYN, NY

NY Spills **S102446818**
N/A

Click here for full text details

NY Spills
Site ID: 114428
Spill Number/Closed Date: 9611887 / 2013-03-12

BL310
South
1/4-1/2
0.361 mi.
1904 ft.

Relative:
Higher

BERRY ST & SOUTH 9TH ST
BERRY ST & SOUTH 9TH ST
BROOKLYN, NY

NY Spills **S109373270**
N/A

Click here for full text details

NY Spills
Site ID: 406159
Spill Number/Closed Date: 0808752 / 2008-11-18

311
ESE
1/4-1/2
0.361 mi.
1905 ft.

Relative:
Higher

188 SOUTH 2ND ST
188 SOUTH 2ND ST
BROOKLYN, NY

NY Spills **S109061542**
N/A

Click here for full text details

NY Spills
Site ID: 395941
Spill Number/Closed Date: 0800224 / 2008-08-01

BL312
South
1/4-1/2
0.361 mi.
1906 ft.

Relative:
Higher

MANHOLE #39
S 9TH ST / BERRY ST
BROOKLYN, NY

NY Spills **S106721138**
N/A

Click here for full text details

NY Spills
Site ID: 332148
Spill Number/Closed Date: 0407626 / 2004-12-27

BL313
South
1/4-1/2
0.361 mi.
1906 ft.

Relative:
Higher

MANHOLE 38
BARRY ST/SOUTH 9TH ST
BROOKLYN, NY

NY Spills **S106008828**
N/A

Click here for full text details

NY Spills
Site ID: 239401
Spill Number/Closed Date: 0207829 / 2003-02-10

BL314
South
1/4-1/2
0.361 mi.
1906 ft.

Relative:
Higher

MH 39
SOUTH 9TH ST/BERRY ST
BROOKLYN, NY

NY Spills **S106007908**
N/A

Click here for full text details

NY Spills
Site ID: 213546
Spill Number/Closed Date: 0206703 / 2002-11-27

BM315
ENE
1/4-1/2
0.370 mi.
1951 ft.

Relative:
Higher

MANHOLE 64134
NORTH 4TH ST/BERRY ST
BROOKLYN, NY

NY Spills **S104787169**
N/A

Click here for full text details

NY Spills
Site ID: 194439
Spill Number/Closed Date: 0004421 / 2001-10-18

BK316
SE
1/4-1/2
0.370 mi.
1954 ft.

Relative:
Higher

NYC TRANSIT
BROADWAY AND DRIGGS AVE
BROOKLYN, NY

NY Spills | **S111158911**
N/A

Click here for full text details

NY Spills
Site ID: 452025
Spill Number/Closed Date: 1104420 / 2011-07-21

BN317
SE
1/4-1/2
0.375 mi.
1982 ft.

Relative:
Higher

185 BROADWAY
185 BROADWAY
BROOKLYN, NY

NY Spills | **S102560516**
N/A

Click here for full text details

NY Spills
Site ID: 299655
Spill Number/Closed Date: 9615056 / 1997-03-31

BN318
SE
1/4-1/2
0.375 mi.
1982 ft.

Relative:
Higher

BASEMENT
185 BROADWAY
BROOKLYN, NY

NY Spills | **S116553801**
N/A

Click here for full text details

NY Spills
Site ID: 492936
Spill Number/Closed Date: 1312000 / 2014-05-27

BM319
NE
1/4-1/2
0.376 mi.
1983 ft.

Relative:
Higher

99 NORTH 4TH STREET
99 NORTH 4TH STREET
NEW YORK CITY, NY

NY VCP | **S121133133**
N/A

Click here for full text details

320
ESE
1/4-1/2
0.383 mi.
2024 ft.

Relative:
Higher

PARKING LOT - MISC
185-191 SOUTH 4TH STREET
BROOKLYN, NY 11211

NY Spills | **S106385559**
N/A

Click here for full text details

NY Spills
Site ID: 197776
Spill Number/Closed Date: 0313533 / 2014-02-05

BO321
ENE
1/4-1/2
0.384 mi.
2029 ft.

Relative:
Higher

ROADWAY/CONSTRUCTION SITE
241 BEDFORD AVE
BROOKLYN, NY

NY Spills **S121984594**
N/A

Click here for full text details

NY Spills
Site ID: 568520
Spill Number/Closed Date: 1800041 / 2018-04-17

BO322
ENE
1/4-1/2
0.388 mi.
2051 ft.

Relative:
Higher

TEN GAL OIL IN SERVICE BOX #23546
239 BEDFORD AVENUE
BROOKLYN, NY

NY Spills **S108638063**
N/A

Click here for full text details

NY Spills
Site ID: 382844
Spill Number/Closed Date: 0703005 / 2007-07-23

BP323
SSW
1/4-1/2
0.391 mi.
2065 ft.

Relative:
Lower

LOT 36,TAXBLOCK 2134
460 KENT AVENUE
BROOKLYN, NY 11249

NY RES DECL **S112146612**
NY Spills **N/A**

Click here for full text details

NY Spills
Site ID: 464908
Spill Number/Closed Date: 1202154 / 2012-06-14

BP324
SSW
1/4-1/2
0.391 mi.
2065 ft.

Relative:
Lower

RDWY
460 KENT AVE
BROOKLYN, NY

NY Spills **S112146618**
N/A

Click here for full text details

NY Spills
Site ID: 464914
Spill Number/Closed Date: 1202160 / 2012-06-04

BQ325
ESE
1/4-1/2
0.394 mi.
2079 ft.

Relative:
Higher

202 SOUTH 1ST STREET
202 SOUTH 1ST STREET
BROOKLYN, NY

NY Spills **S102150984**
N/A

Click here for full text details

NY Spills
Site ID: 312534
Spill Number/Closed Date: 9508902 / 1995-10-25

326
SSE
1/4-1/2
0.395 mi.
2084 ft.

Relative:
Higher

TRANSFORMER MH 36
STH 9TH ST AND BEDFORD AVE
BROOKLYN, NY

NY Spills **S112227228**
N/A

Click here for full text details

NY Spills
Site ID: 469772
Spill Number/Closed Date: 1206761 / 2013-05-10

BR327
NE
1/4-1/2
0.396 mi.
2089 ft.

Relative:
Lower

CON EDISON
80 N 5TH ST
BROOKLYN, NY 11211

NY Spills **S104952927**
NY MANIFEST
N/A

Click here for full text details

NY Spills
Site ID: 122451
Spill Number/Closed Date: 0012440 / 2001-07-13

NY MANIFEST
EPA ID: NYP004301958

328
East
1/4-1/2
0.396 mi.
2093 ft.

Relative:
Higher

658 DRIGGS AVENUE
658 DRIGGS AVENUE
NEW YORK CITY, NY

NY VCP **S121797000**
N/A

Click here for full text details

329
South
1/4-1/2
0.397 mi.
2097 ft.

Relative:
Higher

212989; WYTHE AVE AND S. 10 ST.
WYTHE AVE AND S. 10 ST.
NEW YORK, NY

NY Spills **S110306457**
N/A

Click here for full text details

NY Spills
Site ID: 432522
Spill Number/Closed Date: 0814350 / 2008-09-21

BO330
ENE
1/4-1/2
0.398 mi.
2100 ft.

Relative:
Higher

MANHOLE #3419
BEDFORD AVE/CLERENDON RD
BROOKLYN, NY

NY Spills **S106721947**
N/A

Click here for full text details

NY Spills
Site ID: 331962
Spill Number/Closed Date: 0407472 / 2008-01-10

BR331
NE
1/4-1/2
0.399 mi.
2107 ft.

Relative:
Lower

VAULT # 4066 HAS 15 GALLONS OIL
IN FRONT OF 80 NORTH 5 STREET
BROOKLYN, NY

NY Spills **S109062148**
N/A

Click here for full text details

NY Spills
Site ID: 396763
Spill Number/Closed Date: 0800933 / 2008-05-19

332
South
1/4-1/2
0.400 mi.
2111 ft.

Relative:
Higher

BERRY STREET HOUSING PROJECT
SOUTH 10TH STREET
BROOKLYN, NY 11211

NY HSWDS **S108146255**
N/A

Click here for full text details

NY HSWDS
Facility Id: HS2018

BQ333
ESE
1/4-1/2
0.401 mi.
2115 ft.

Relative:
Higher

APART
204 SOUTH 1ST STREET
BROOKLYN, NY

NY Spills **S108058213**
N/A

Click here for full text details

NY Spills
Site ID: 366659
Spill Number/Closed Date: 0603836 / 2006-07-10

334
NE
1/4-1/2
0.401 mi.
2118 ft.

Relative:
Lower

MANHOLE #00019 S/O 5TH &
N/W CORNER WYTHE AV
BROOKLYN, NY

NY Spills **S106005760**
N/A

Click here for full text details

NY Spills
Site ID: 178458
Spill Number/Closed Date: 0204122 / 2002-11-04

335
South
1/4-1/2
0.402 mi.
2122 ft.

Relative:
Higher

SOUTH 10TH ST BETWEEN
BERRY ST & WYTHE AVE
BROOKLYN, NY

NY Spills **S102663117**
N/A

Click here for full text details

NY Spills
Site ID: 274689
Spill Number/Closed Date: 9703054 / 1997-06-11

BS336
NNE
1/4-1/2
0.406 mi.
2146 ft.

Relative:
Lower

STREET EXCAVATION
KENT & NORTH 5TH
BROOKLYN, NY

NY Spills **S108762819**
N/A

Click here for full text details

NY Spills
Site ID: 384575
Spill Number/Closed Date: 0704430 / 2009-10-15

BS337
NNE
1/4-1/2
0.406 mi.
2146 ft.

Relative:
Lower

AT INTERSECTION
NORTH 5TH AND KENT
BROOKLYN, NY

NY Spills **S117975095**
N/A

Click here for full text details

NY Spills
Site ID: 509885
Spill Number/Closed Date: 1503575 / 2015-07-02

BT338
NNE
1/4-1/2
0.408 mi.
2152 ft.

Relative:
Lower

VAULT 6162
IFO 164 KENT AVE
BROOKLYN, NY

NY Spills **S105236577**
N/A

Click here for full text details

NY Spills
Site ID: 88050
Spill Number/Closed Date: 0109089 / 2002-02-19

339
ENE
1/4-1/2
0.412 mi.
2173 ft.

Relative:
Higher

U.S.TANK (LIBERTY TANK)
116 NORTH 5TH ST
BROOKLYN, NY

NY Spills **S102663552**
N/A

Click here for full text details

NY Spills
Site ID: 267751
Spill Number/Closed Date: 9706521 / 2005-07-28

BR340
NE
1/4-1/2
0.413 mi.
2183 ft.

Relative:
Lower

85 N 5TH
85 NORTH 5TH STREET
BROOKLYN, NY

NY Spills **S107657335**
N/A

Click here for full text details

NY Spills
Site ID: 360430
Spill Number/Closed Date: 0513858 / 2006-03-10

BR341
NE
1/4-1/2
0.413 mi.
2183 ft.

Relative:
Lower

DUPLICATE OF
85 N 5TH ST
BROOKLYN, NY

NY Spills

S107657372
N/A

Click here for full text details

NY Spills
Site ID: 360488
Spill Number/Closed Date: 0513902 / 2006-03-06

BU342
NE
1/4-1/2
0.416 mi.
2199 ft.

Relative:
Higher

THIRTY GAL UNKNOWN LIQUID IN MH 12081
BERRY STREET & 5 STREET
BROOKLYN, NY

NY Spills

S109205312
N/A

Click here for full text details

NY Spills
Site ID: 399734
Spill Number/Closed Date: 0803056 / 2008-08-05

343
South
1/4-1/2
0.417 mi.
2203 ft.

Relative:
Lower

FORMER DOMSEY FIBER CORP SITE
431 KENT AVENUE
BROOKLYN, NY 11211

NY AST
NY ENG CONTROLS
NY INST CONTROL
NY BROWNFIELDS
NY Spills

U003074765
N/A

Click here for full text details

NY AST
Facility Id: 2-349275

NY ENG CONTROLS
Site Code: 462026

NY INST CONTROL
Site Code: 462026

NY BROWNFIELDS
Site Code: 462026

NY Spills
Site ID: 460835
Site ID: 476189
Site ID: 498995
Spill Number/Closed Date: 1112869 / 2016-05-26
Spill Number/Closed Date: 1213023 / 2014-12-30
Spill Number/Closed Date: 1405564 / 2014-08-26

BS344
NNE
1/4-1/2
0.420 mi.
2215 ft.

Relative:
Lower

CON ED
149 KENT AVE
BROOKLYN, NY 11238

NY ENG CONTROLS
NY INST CONTROL
NY MANIFEST

S117742197
N/A

Click here for full text details

NY ENG CONTROLS
Site Code: 463657

NY INST CONTROL
Site Code: 463657

NY MANIFEST
EPA ID: NYP004826374
EPA ID: NYR000160242

BS345
NNE
1/4-1/2
0.420 mi.
2215 ft.

Relative:
Lower

149 KENT AVENUE
149 KENT AVE
BROOKLYN, NY 11211

NY BROWNFIELDS
FINDS
ECHO

1011923119
N/A

Click here for full text details

NY BROWNFIELDS
Site Code: 463657

FINDS
Registry ID:: 110037432123

ECHO
Registry ID: 110037432123

BV346
ESE
1/4-1/2
0.420 mi.
2217 ft.

Relative:
Higher

MAN HOLE 62
ROEBLING ST / S 3RD ST
BROOKLYN, NY

NY Spills

S105140943
N/A

Click here for full text details

NY Spills
Site ID: 262068
Spill Number/Closed Date: 0104389 / 2003-07-29

BV347
ESE
1/4-1/2
0.420 mi.
2217 ft.

Relative:
Higher

ROEBLING AV & S 3RD ST
ROEBLING AV & S 3RD ST
BROOKLYN, NY

NY Spills

S102962110
N/A

Click here for full text details

NY Spills
Site ID: 235976

ROEBLING AV & S 3RD ST (Continued) **S102962110**

Spill Number/Closed Date: 9711978 / 1998-05-29

BT348
NNE
1/4-1/2
0.422 mi.
2228 ft.

Relative: Lower

USA WASTE OF NYC **NY LTANKS** **S102662713**
2 N 5TH ST **N/A**
BROOKLYN, NY

Click here for full text details

NY LTANKS
Site ID: 172840
Spill Number/Closed Date: 9609934 / 2005-11-23

BT349
NNE
1/4-1/2
0.422 mi.
2228 ft.

Relative: Lower

NEKBOH RECYCLING INC. (2 N. 5TH ST.) **NY SWF/LF** **S105841744**
2 NORTH 5TH STREET **NY SWRCY** **N/A**
BROOKLYN, NY 11211 **NY Spills**

Click here for full text details

NY Spills
Site ID: 435913
Site ID: 462647
Site ID: 147434
Spill Number/Closed Date: 1002734 / 2010-06-10
Spill Number/Closed Date: 1200037 / 2012-04-03
Spill Number/Closed Date: 0403825 / 2004-07-16

350
ESE
1/4-1/2
0.423 mi.
2231 ft.

Relative: Higher

MANHOLE #63 **NY Spills** **S103829240**
ROEBLING ST /SOUTH 4TH ST **N/A**
BROOKLYN, NY

Click here for full text details

NY Spills
Site ID: 326477
Spill Number/Closed Date: 9815104 / 1999-04-02

BW351
SSW
1/4-1/2
0.428 mi.
2259 ft.

Relative: Lower

PEOPLES WORKS **EDR MGP** **1008407896**
KENT AVE. S. 10TH ST., S. 11TH ST. **N/A**
BROOKLYN, NY 11211

Click here for full text details

352
South
1/4-1/2
0.430 mi.
2271 ft.

Relative:
Higher

SPILL NUMBER 9911454
88 SOUTH 10TH ST
BROOKLYN, NY

NY Spills **S104650099**
N/A

Click here for full text details

NY Spills
Site ID: 85531
Spill Number/Closed Date: 9911454 / 2000-01-12

BU353
NE
1/4-1/2
0.431 mi.
2276 ft.

Relative:
Higher

BUILDING
146 BERRY STREET
BROOKLYN, NY

NY Spills **S107415950**
N/A

Click here for full text details

NY Spills
Site ID: 353878
Spill Number/Closed Date: 0508322 / 2008-11-05

BW354
SSW
1/4-1/2
0.435 mi.
2295 ft.

Relative:
Lower

CERTIFIED LUMBER
470 KENT AVE
BROOKLYN, NY

NY Spills **S121463718**
N/A

Click here for full text details

NY Spills
Site ID: 565810
Spill Number/Closed Date: 1709367 / Not Reported

BW355
SSW
1/4-1/2
0.435 mi.
2295 ft.

Relative:
Lower

470 KENT AVENUE
470 KENT AVENUE
BROOKLYN, NY 21249

NY BROWNFIELDS **S112141670**
N/A

Click here for full text details

NY BROWNFIELDS
Site Code: 57835

BX356
NNE
1/4-1/2
0.438 mi.
2314 ft.

Relative:
Lower

CLEANERS SALES & EQUIPMENT
135 KENT AVE
BROOKLYN, NY 11211

RCRA-CESQG **1006810542**
NY CBS **NYR000113480**
NY BROWNFIELDS
NY MANIFEST

Click here for full text details

RCRA-CESQG
EPA Id: NYR000113480

NY CBS
Facility Status: Unregulated/Closed

CLEANERS SALES & EQUIPMENT (Continued) **1006810542**

CBS Number: 2-000353

NY BROWNFIELDS
Site Code: 484026

NY MANIFEST
EPA ID: NYR000113480

BX357 **FORMER CLEANERS SALES & EQUIPMENT CORP** **NY SHWS** **S103942699**
NNE **135 KENT AVENUE** **NY CBS AST** **N/A**
1/4-1/2 **BROOKLYN, NY 11249**
0.438 mi.
2314 ft.

Relative: Lower

Click here for full text details

NY SHWS
Site Code: 480999

NY CBS AST
Facility Status: IN SERVICE
Facility Status: 1
CBS Number: 2-000353

---

358 **FLATBUSH BUS DEPOT** **NY Spills** **S107657538**
East **49-01 FILMORE AVE** **N/A**
1/4-1/2 **BROOKLYN, NY**
0.443 mi.
2341 ft.

Relative: Higher

Click here for full text details

NY Spills
Site ID: 360765
Spill Number/Closed Date: 0514117 / 2009-01-15

---

359 **SPILL NUMBER 0007650** **NY LTANKS** **S104782398**
SE **SOUTH 8TH ST** **N/A**
1/4-1/2 **BROOKLYN, NY**
0.445 mi.
2351 ft.

Relative: Higher

Click here for full text details

NY LTANKS
Site ID: 193984
Spill Number/Closed Date: 0007650 / 2004-02-05

360
NE
1/4-1/2
0.446 mi.
2354 ft.

Relative:
Higher

112 NORTH 6TH STREET — **NY VCP** — **S121796988**
112 NORTH 6TH STREET — **N/A**
NEW YORK CITY, NY

Click here for full text details

361
ESE
1/4-1/2
0.446 mi.
2356 ft.

Relative:
Higher

SERVICE BOX 37792 — **NY Spills** — **S104953086**
I/FO 216 S. 3RD STREET — **N/A**
BROOKLYN, NY

Click here for full text details

NY Spills
Site ID: 92171
Spill Number/Closed Date: 0012638 / 2001-08-16

BY362
South
1/4-1/2
0.446 mi.
2357 ft.

Relative:
Higher

MANHOLE 00036 — **NY Spills** — **S106010355**
WHITE AVE & S 11TH ST — **N/A**
BROOKLYN, NY

Click here for full text details

NY Spills
Site ID: 307453
Spill Number/Closed Date: 0209874 / 2003-02-21

BY363
South
1/4-1/2
0.446 mi.
2357 ft.

Relative:
Higher

TRANSFORMER MANHOLE 2383 — **NY Spills** — **S103938626**
SOUTH 11TH ST/WYTHE AVE — **N/A**
NEW YORK, NY

Click here for full text details

NY Spills
Site ID: 207092
Spill Number/Closed Date: 9903216 / 2000-05-18

364
SE
1/4-1/2
0.448 mi.
2364 ft.

Relative:
Higher

PAVEMENT — **NY Spills** — **S122877626**
BROADWAY AND ROEBLING — **N/A**
BROOKLYN, NY

Click here for full text details

NY Spills
Site ID: 577336
Spill Number/Closed Date: 1806607 / 2018-09-20

BZ365
NE
1/4-1/2
0.448 mi.
2364 ft.

Relative:
Lower

MANHOLE 2730
76 6TH AVE/FLATBUSH
BROOKLYN, NY

NY Spills | **S106970393**
N/A

Click here for full text details

NY Spills
Site ID: 350634
Spill Number/Closed Date: 0505593 / 2006-04-05

CA366
ENE
1/4-1/2
0.449 mi.
2370 ft.

Relative:
Higher

MH 4869
BEDFORD AVE/NORTH 5TH STBR
BROOKLYN, NY

NY Spills | **S106004885**
N/A

Click here for full text details

NY Spills
Site ID: 147873
Spill Number/Closed Date: 0203177 / 2002-08-30

CA367
ENE
1/4-1/2
0.449 mi.
2370 ft.

Relative:
Higher

MANHOLE 4869
BEDFORD AVE/N 5TH ST
BROOKLYN, NY

NY Spills | **S106005256**
N/A

Click here for full text details

NY Spills
Site ID: 122593
Spill Number/Closed Date: 0203510 / 2002-11-04

CA368
ENE
1/4-1/2
0.449 mi.
2371 ft.

Relative:
Higher

CYN BAR
NORTH 5TH & BEDFORD AVE
BROOKLYN, NY

NY Spills | **S108296957**
N/A

Click here for full text details

NY Spills
Site ID: 375175
Spill Number/Closed Date: 0610684 / 2009-01-15

BZ369
NE
1/4-1/2
0.449 mi.
2371 ft.

Relative:
Lower

VAULT 5413
N 6TH ST & WYTE AV
BROOKLYN, NY

NY Spills | **S105057451**
N/A

Click here for full text details

NY Spills
Site ID: 330774
Spill Number/Closed Date: 0101854 / 2001-06-19

BZ370
NE
1/4-1/2
0.451 mi.
2380 ft.

Relative:
Lower

VAULT 5413
NORTH 6TH ST/WYTHE AV
BROOKLYN, NY

NY Spills **S104952957**
N/A

Click here for full text details

NY Spills
Site ID: 262568
Spill Number/Closed Date: 0012471 / 2001-08-16

371
ENE
1/4-1/2
0.452 mi.
2387 ft.

Relative:
Higher

CONSTRUCTION SITE
161 NORTH 4TH
BROOKLYN, NY

NY Spills **S107657158**
N/A

Click here for full text details

NY Spills
Site ID: 360116
Spill Number/Closed Date: 0513611 / 2006-03-21

372
SSW
1/4-1/2
0.452 mi.
2388 ft.

Relative:
Lower

PARKING LOT
475 KENT AVENUE
KINGS (County), NY

NY Spills **S112146850**
N/A

Click here for full text details

NY Spills
Site ID: 465258
Spill Number/Closed Date: 1202489 / 2012-06-13

CB373
East
1/4-1/2
0.453 mi.
2394 ft.

Relative:
Higher

625 DRIGGS AVENUE
625 DRIGGS AVENUE
NEW YORK CITY, NY

NY VCP **S121796997**
N/A

Click here for full text details

CB374
East
1/4-1/2
0.453 mi.
2394 ft.

Relative:
Higher

MIXED USE SITE
625 DRIGGS AVE
BROOKLYN, NY

NY Spills **S121119942**
N/A

Click here for full text details

NY Spills
Site ID: 561539
Spill Number/Closed Date: 1707189 / Not Reported

375
ESE
1/4-1/2
0.455 mi.
2400 ft.

Relative:
Higher

MANHOLE #37845
IFO 223 S 4TH ST
BROOKLYN, NY

NY Spills **S104195302**
N/A

Click here for full text details

NY Spills
Site ID: 161460
Spill Number/Closed Date: 9907385 / 2004-11-04

376
NE
1/4-1/2
0.456 mi.
2406 ft.

Relative:
Higher

126 NORTH 6TH STREET
126 NORTH 6TH STREET
NEW YORK CITY, NY

NY VCP **S118943179**
N/A

Click here for full text details

CC377
West
1/4-1/2
0.456 mi.
2408 ft.

Relative:
Lower

EAST RIVER
1000 N OF WILLIAMSBURG BR
NEW YORK, NY

NY Spills **S102238141**
N/A

Click here for full text details

NY Spills
Site ID: 118389
Spill Number/Closed Date: 9509864 / 2004-07-27

CC378
West
1/4-1/2
0.456 mi.
2408 ft.

Relative:
Lower

EAST RIVER PARK
200 YD. SOUTH OF WILL. BR
MANHATTAN, NY

NY Spills **S102149824**
N/A

Click here for full text details

NY Spills
Site ID: 112506
Spill Number/Closed Date: 9416619 / 1997-12-31

CC379
West
1/4-1/2
0.456 mi.
2408 ft.

Relative:
Lower

WILLIAMSBURGH BRIDGE
WILLIAMSBURGH BRIDGE
NEW YORK, NY

NY Spills **S109371158**
N/A

Click here for full text details

NY Spills
Site ID: 403700
Spill Number/Closed Date: 0806418 / 2008-09-10

BX380
NNE
1/4-1/2
0.456 mi.
2410 ft.

Relative:
Lower

ON SIDEWALK
NORTH 6TH STREET KENT AVE
BROOKLYN, NY

NY Spills **S106867892**
N/A

Click here for full text details

NY Spills
Site ID: 343245
Spill Number/Closed Date: 0500307 / 2005-04-22

BX381
NNE
1/4-1/2
0.456 mi.
2410 ft.

Relative:
Lower

CONED TRENCH
NORTH 6TH/KENT AVE
BROOKLYN, NY

NY Spills **S106967785**
N/A

Click here for full text details

NY Spills
Site ID: 345742
Spill Number/Closed Date: 0501566 / 2006-06-12

BX382
NNE
1/4-1/2
0.456 mi.
2410 ft.

Relative:
Lower

MANHOLE 17
KENT AVE/6TH ST
BROOKLYN, NY

NY Spills **S104880937**
N/A

Click here for full text details

NY Spills
Site ID: 237229
Spill Number/Closed Date: 0010131 / 2001-01-18

BX383
NNE
1/4-1/2
0.456 mi.
2410 ft.

Relative:
Lower

MANHOLE TM53
N 6TH ST / KENT AVE
BROOKLYN, NY

NY Spills **S104194660**
N/A

Click here for full text details

NY Spills
Site ID: 196181
Spill Number/Closed Date: 9906630 / 2002-01-28

384
ENE
1/4-1/2
0.457 mi.
2413 ft.

Relative:
Higher

152 NO. 5TH ST./HOLY GHOS
152 NO. 5TH ST
BROOKLYN, NY

NY Spills **S103560223**
N/A

Click here for full text details

NY Spills
Site ID: 194133
Spill Number/Closed Date: 8705743 / 1993-11-05

385
South
1/4-1/2
0.458 mi.
2417 ft.

Relative:
Higher

81 DIVISION AVENUE
81 DIVISION AVENUE
BROOKLYN, NY

NY Spills **S103272547**
N/A

Click here for full text details

NY Spills
Site ID: 158395
Spill Number/Closed Date: 9509730 / 2003-02-28

CD386
SE
1/4-1/2
0.462 mi.
2440 ft.

Relative:
Higher

ABANDONED DRUM
185 SOUTH 9TH ST
BROOKLYN, NY

NY Spills **S108637601**
N/A

Click here for full text details

NY Spills
Site ID: 382088
Spill Number/Closed Date: 0702396 / 2008-07-30

BZ387
NE
1/4-1/2
0.462 mi.
2441 ft.

Relative:
Lower

61-63 NORTH 6TH ST.
61-63 NORTH 6TH ST.
NEW YORK CITY, NY

NY VCP **S118943421**
N/A

Click here for full text details

CB388
East
1/4-1/2
0.464 mi.
2449 ft.

Relative:
Higher

DRUM RUN
198 NORTH 4TH STREET
BROOKLYN, NY

NY Spills **S109061947**
N/A

Click here for full text details

NY Spills
Site ID: 396494
Spill Number/Closed Date: 0800695 / 2008-04-30

CE389
East
1/4-1/2
0.466 mi.
2460 ft.

Relative:
Higher

GNA AUTO
308 METROPOLITAN AVE
BROOKLYN, NY

NY Spills **S108765395**
N/A

Click here for full text details

NY Spills
Site ID: 384746
Spill Number/Closed Date: 0704569 / 2009-09-18

CD390
SE
1/4-1/2
0.466 mi.
2462 ft.

Relative:
Higher

APART
189 SO 9TH STREET
BROOKLYN, NY 11211

NY Spills **S109060008**
N/A

Click here for full text details

NY Spills
Site ID: 394145
Spill Number/Closed Date: 0712517 / 2008-02-28

391
West
1/4-1/2
0.466 mi.
2462 ft.

Relative:
Lower

BROOKLYN-QUEENS EXPRSWY
EXIT RAMP TO WLLMSBRG BR
NYC, NY

NY Spills **S102145129**
N/A

Click here for full text details

NY Spills
Site ID: 280329
Spill Number/Closed Date: 8804507 / 1988-08-22

392
SSE
1/4-1/2
0.468 mi.
2470 ft.

Relative:
Higher

MANHOLE 50
DIVISION & BEDFORD AVE
BROOKLYN, NY

NY Spills **S104282982**
N/A

Click here for full text details

NY Spills
Site ID: 268113
Spill Number/Closed Date: 9908479 / 2002-02-21

CE393
East
1/4-1/2
0.475 mi.
2508 ft.

Relative:
Higher

291 METROPOLITAN AVENUE
291 METROPOLITAN AVENUE
NEW YORK CITY, NY

NY VCP **S118943255**
N/A

Click here for full text details

CE394
East
1/4-1/2
0.475 mi.
2508 ft.

Relative:
Higher

G&A AUTO REPAIR
291 METROPOLITAN AVE
BROOKLYN, NY 11211

NY Spills **S108294903**
N/A

Click here for full text details

NY Spills
Site ID: 371742
Spill Number/Closed Date: 0607903 / 2015-09-16

395
SE
1/4-1/2
0.477 mi.
2518 ft.

Relative:
Higher

305 ROEBLING ST.
305 ROEBLING ST
BROOKLYN, NY

NY Spills **S104495202**
N/A

Click here for full text details

NY Spills
Site ID: 64408
Spill Number/Closed Date: 8908682 / 1989-12-02

CF396
SE
1/4-1/2
0.480 mi.
2532 ft.

Relative:
Higher

SPILL NUMBER 0207374
326 ROEBLING ST
BROOKLYN, NY

NY Spills **S106008457**
N/A

Click here for full text details

NY Spills
Site ID: 304707
Spill Number/Closed Date: 0207374 / 2002-10-17

CE397
East
1/4-1/2
0.480 mi.
2535 ft.

Relative:
Higher

285 AND 291 METROPOLITAN AVE
285, 291 METROPOLITAN AVENUE
BROOKLYN, NY 11211

NY BROWNFIELDS **S113916485**
N/A

Click here for full text details

NY BROWNFIELDS
Site Code: 382333

398
SE
1/4-1/2
0.481 mi.
2541 ft.

Relative:
Higher

SPILL NUMBER 0104669
231 ST & BROADWAY
BROOKLYN, NY

NY Spills **S105140306**
N/A

Click here for full text details

NY Spills
Site ID: 85318
Spill Number/Closed Date: 0104669 / 2002-07-29

CE399
East
1/4-1/2
0.482 mi.
2545 ft.

Relative:
Higher

METROPOLITAIN AVE AND
ROEBLING ST
BROOKLYN, NY

NY LTANKS **S103038509**
N/A

Click here for full text details

NY LTANKS
Site ID: 299218
Spill Number/Closed Date: 9713408 / 1998-03-04

400
South
1/4-1/2
0.482 mi.
2546 ft.

Relative:
Higher

APT BLDG
60 DIVISION AVE
BROOKLYN, NY

NY LTANKS **S105998976**
NY Spills **N/A**

Click here for full text details

NY LTANKS
Site ID: 60593
Spill Number/Closed Date: 0301649 / 2004-06-07

NY Spills
Site ID: 377329
Spill Number/Closed Date: 0612468 / 2007-04-13

401
NE
1/4-1/2
0.488 mi.
2579 ft.

Relative:
Higher

COMMERCIAL
125 BERRY ST
BROOKLYN, NY

NY Spills **S106470740**
N/A

Click here for full text details

NY Spills
Site ID: 117320
Spill Number/Closed Date: 0403650 / 2006-07-24

402
South
1/4-1/2
0.490 mi.
2585 ft.

Relative:
Higher

6472 VAULT
DIVISO AVE AND WYTHE AVE
BROOKLYN, NY

NY Spills **S109372235**
N/A

Click here for full text details

NY Spills
Site ID: 404962
Spill Number/Closed Date: 0807608 / 2008-10-20

403
NE
1/4-1/2
0.493 mi.
2602 ft.

Relative:
Higher

LIKA RESIDENCE
114 NORTH 7TH STREET
BROOKLYN, NY

NY Spills **S108636409**
N/A

Click here for full text details

NY Spills
Site ID: 380422
Spill Number/Closed Date: 0700853 / 2009-10-23

CF404
SE
1/4-1/2
0.495 mi.
2611 ft.

Relative:
Higher

MANHOLE #4835
9TH ST & ROEBLING ST
BROOKLYN, NY

Click here for full text details

NY Spills
Site ID: 154261
Spill Number/Closed Date: 9908069 / 2002-02-20

NY Spills **S104195913**
N/A

405
ENE
1/4-1/2
0.495 mi.
2611 ft.

Relative:
Higher

141 NORTH 6TH STREET
141 NORTH 6TH STREET
NEW YORK CITY, NY

Click here for full text details

NY VCP **S121133147**
N/A

406
ESE
1/4-1/2
0.495 mi.
2614 ft.

Relative:
Higher

242 SO. FIRST STREET
242 SO. FIRST STREET
BROOKLYN, NY

Click here for full text details

NY Spills
Site ID: 305703
Spill Number/Closed Date: 9207813 / 1992-10-06

NY Spills **S104495379**
N/A

407
East
1/4-1/2
0.495 mi.
2616 ft.

Relative:
Higher

COMMERCIAL WAREHOUSE
14 HOPE ST
BROOKLYN, NY

Click here for full text details

NY Spills
Site ID: 376335
Site ID: 387629
Spill Number/Closed Date: 0611654 / 2008-03-19
Spill Number/Closed Date: 0707011 / 2007-09-26

NY Spills **S108467548**
N/A

408
East
1/4-1/2
0.498 mi.
2628 ft.

Relative:
Higher

SPILL NUMBER 0003172
ROEBLING ST & N 4TH ST
BROOKLYN, NY

Click here for full text details

NY Spills
Site ID: 207112
Spill Number/Closed Date: 0003172 / 2001-09-26

NY Spills **S104650907**
N/A

409
NE
1/4-1/2
0.499 mi.
2634 ft.

Relative:
Higher

ON SIDEWALK
NORTH 7TH /WYTHEAVE
BROOKLYN, NY

NY Spills **S107658000**
N/A

Click here for full text details

NY Spills
Site ID: 361547
Spill Number/Closed Date: 0514745 / 2006-05-01

410
South
1/2-1
0.553 mi.
2920 ft.

Relative:
Lower

KENT AVENUE STATION SITE
500 KENT AVENUE
BROOKLYN, NY 11211

NY SHWS **S102663001**
NY VCP **N/A**
NY Spills

Click here for full text details

NY SHWS
Site Code: 421905

NY VCP
Site Code: 436486

NY Spills
Site ID: 123666
Site ID: 367087
Site ID: 441970
Site ID: 461058
Site ID: 126689
Site ID: 126690
Site ID: 126691
Site ID: 126692
Site ID: 126693
Site ID: 126694
Site ID: 489889
Site ID: 496326
Site ID: 496309
Spill Number/Closed Date: 9910993 / 2008-01-24
Spill Number/Closed Date: 0604169 / 2008-01-09
Spill Number/Closed Date: 1008478 / 2011-02-08
Spill Number/Closed Date: 1113086 / 2012-08-23
Spill Number/Closed Date: 0401013 / 2004-04-30
Spill Number/Closed Date: 9702032 / 2003-11-10
Spill Number/Closed Date: 9710489 / 1998-01-02
Spill Number/Closed Date: 9910753 / 2008-01-09
Spill Number/Closed Date: 9911014 / 2013-05-23
Spill Number/Closed Date: 9911046 / 2008-01-09
Spill Number/Closed Date: 1309114 / 2014-04-23

411
South
1/2-1
0.605 mi.
3193 ft.

Relative:
Lower

BU-NASSAU BRANCH — **EDR MGP** — **1008407884**
KENT AVE AND CROSS, DIVISION — **N/A**
BROOKLYN, NY 11211

Click here for full text details

412
NNE
1/2-1
0.699 mi.
3689 ft.

Relative:
Lower

BROOKLYN NORTH 1 GARAGE — **NY SHWS** — **U003074882**
50 KENT AVENUE — **NY AST** — **N/A**
BROOKLYN, NY 11211

Click here for full text details

NY SHWS
Site Code: 338766

NY AST
Facility Id: 2-456098

413
East
1/2-1
0.703 mi.
3714 ft.

Relative:
Lower

BQE/ANSBACHER COLOR & DYE FACTORY — **NY SHWS** — **S106780917**
MEEKER AVENUE — **N/A**
BROOKLYN, NY

Click here for full text details

NY SHWS
Site Code: 55913
Class Code: Does not present a significant threat to the public health or the environment - action may be deferred.

414
ENE
1/2-1
0.747 mi.
3943 ft.

Relative:
Lower

215 NORTH 10TH STREET — **NY SHWS** — **S121933833**
215 NORTH 10TH STREET — **N/A**
BROOKLYN, NY 11211

Click here for full text details

NY SHWS
Site Code: 513998

415
NE
1/2-1
0.749 mi.
3956 ft.

Relative:
Lower

K - WILLIAMSBURG WORKS — **NY SHWS** — **S109209078**
KENT AVE & 12TH STREET — **NY BROWNFIELDS** — **N/A**
BROOKLYN, NY 11211

Click here for full text details

NY SHWS
Site Code: 372653

NY BROWNFIELDS

K - WILLIAMSBURG WORKS (Continued) **S109209078**

Site Code: 58606

416
NE
1/2-1
0.770 mi.
4063 ft.

Relative:
Lower

WYTHE AVE. (BERRY ST.) STATION **EDR MGP** **1008407903**
WYTHE AVE., BERRY ST., N 12TH AND 13TH ST **N/A**
BROOKLYN, NY 11211

Click here for full text details

417
NNE
1/2-1
0.777 mi.
4105 ft.

Relative:
Lower

WILLIAMSBURG FORMER PRATT REFINERY **NY SHWS** **S121933844**
26 N 12TH ST. **N/A**
BROOKLYN, NY 11211

Click here for full text details

NY SHWS
Site Code: 533192

418
NNW
1/2-1
0.857 mi.
4524 ft.

Relative:
Lower

CON EDISON - EAST 11TH ST. WORKS MGP **EDR MGP** **1008407983**
EAST 11TH - EAST 13TH STS. **N/A**
NEW YORK, NY 10002

Click here for full text details

419
SSE
1/2-1
0.879 mi.
4641 ft.

Relative:
Lower

KEAP ST. STATION **EDR MGP** **1008407893**
KEAP ST. WYTHE AVE. HOOPER ST. AND KENT AVE **N/A**
BROOKLYN, NY 11211

Click here for full text details

420
SSW
1/2-1
0.905 mi.
4778 ft.

Relative:
Lower

BROOKLYN NAVY YARD COGEN FAC **NY SHWS** **U003075007**
63 FLUSHING AVE, BLDG 41, UNIT 234 **NY LTANKS** **N/A**
BROOKLYN, NY 11205 **NY CBS**
NY Spills
NY SPDES

Click here for full text details

NY SHWS
Site Code: 338759

NY LTANKS
Site ID: 210844
Site ID: 210846

BROOKLYN NAVY YARD COGEN FAC (Continued) **U003075007**

Site ID: 146295
Site ID: 146298
Site ID: 146299
Spill Number/Closed Date: 0002791 / 2001-11-05
Spill Number/Closed Date: 0306663 / 2003-09-25
Spill Number/Closed Date: 0306899 / 2003-11-17
Spill Number/Closed Date: 9812113 / 2003-10-28
Spill Number/Closed Date: 9903411 / 2003-10-28

NY CBS
Facility Status: Active
CBS Number: 2-000369

NY Spills
Site ID: 342570
Site ID: 350058
Site ID: 437414
Site ID: 352502
Site ID: 358362
Site ID: 446738
Site ID: 272434
Site ID: 272435
Site ID: 272436
Site ID: 272437
Site ID: 452653
Site ID: 180794
Site ID: 371963
Site ID: 377458
Site ID: 541850
Site ID: 381486
Site ID: 381453
Site ID: 387776
Site ID: 474265
Site ID: 477549
Site ID: 210845
Site ID: 210847
Site ID: 395743
Site ID: 477537
Site ID: 146294
Site ID: 146296
Site ID: 146297
Site ID: 334456
Site ID: 335594
Site ID: 335026
Site ID: 334406
Site ID: 334943
Site ID: 334824
Site ID: 336077
Site ID: 336400
Site ID: 337532
Site ID: 426557
Site ID: 423839
Spill Number/Closed Date: 0413464 / 2005-03-28
Spill Number/Closed Date: 0505099 / 2005-10-18

BROOKLYN NAVY YARD COGEN FAC (Continued) **U003075007**

Spill Number/Closed Date: 1004155 / 2010-07-14
Spill Number/Closed Date: 0507156 / 2005-09-14
Spill Number/Closed Date: 0512094 / 2006-01-23
Spill Number/Closed Date: 1012562 / 2011-03-18
Spill Number/Closed Date: 0105392 / 2005-11-21
Spill Number/Closed Date: 0305142 / 2003-08-18
Spill Number/Closed Date: 9905671 / 1999-08-12
Spill Number/Closed Date: 9914098 / 2002-04-23
Spill Number/Closed Date: 1105025 / 2011-08-04

NY SPDES
Permit Number: NY0251577
Permit Number: NY0027073
Limit Set Status Flag: A

421
SW
1/2-1
0.967 mi.
5106 ft.

Relative:
Lower

BROOKLYN GAS AND LIGHT **EDR MGP** **1008407881**
MARSHALL ST., ST. JOHN ST. AND LITTLE ST. **N/A**
BROOKLYN, NY 11201

Click here for full text details

422
SW
1/2-1
0.985 mi.
5200 ft.

Relative:
Lower

K - BROOKLYN GAS LIGHT A **NY SHWS** **S111009485**
MARSHALL ST. & HUDSON AVE. **NY BROWNFIELDS** **N/A**
BROOKLYN, NY 11201

Click here for full text details

NY SHWS
Site Code: 378986

NY BROWNFIELDS
Site Code: 57387

GOVERNMENT RECORDS SEARCHED / DATA CURRENCY TRACKING

St	Acronym	Full Name	Government Agency	Gov Date	Arvl. Date	Active Date
NY	AIRS	Air Emissions Data	Department of Environmental Conservation	01/22/2019	02/01/2019	02/14/2019
NY	AST	Petroleum Bulk Storage	Department of Environmental Conservation	02/11/2019	02/11/2019	02/14/2019
NY	BROWNFIELDS	Brownfields Site List	Department of Environmental Conservation	11/12/2018	11/14/2018	12/19/2018
NY	CBS	Chemical Bulk Storage Site Listing	Department of Environmental Conservation	02/11/2019	02/11/2019	02/13/2019
NY	CBS AST	Chemical Bulk Storage Database	NYSDEC	01/01/2002	02/20/2002	03/22/2002
NY	CBS UST	Chemical Bulk Storage Database	NYSDEC	01/01/2002	02/20/2002	03/22/2002
NY	COAL ASH	Coal Ash Disposal Site Listing	Department of Environmental Conservation	12/31/2018	01/04/2019	02/13/2019
NY	COOLING TOWERS	Registered Cooling Towers	Department of Health	01/08/2019	01/16/2019	02/13/2019
NY	DEL SHWS	Delisted Registry Sites	Department of Environmental Conservation	11/12/2018	11/14/2018	12/19/2018
NY	DRYCLEANERS	Registered Drycleaners	Department of Environmental Conservation	03/07/2018	03/30/2018	06/05/2018
NY	E DESIGNATION	E DESIGNATION SITE LISTING	New York City Department of City Planning	10/31/2018	12/19/2018	02/13/2019
NY	ENG CONTROLS	Registry of Engineering Controls	Department of Environmental Conservation	11/12/2018	11/14/2018	12/19/2018
NY	ENV RES DECL	Environmental Restrictive Declarations	New York City Department of City Planning	10/17/2018	12/19/2018	02/14/2019
NY	ERP	Environmental Restoration Program Listing	Department of Environmental Conservation	11/12/2018	11/14/2018	12/19/2018
NY	Financial Assurance 1	Financial Assurance Information Listing	Department of Environmental Conservation	01/15/2019	01/17/2019	02/14/2019
NY	Financial Assurance 2	Financial Assurance Information Listing	Department of Environmental Conservation	12/29/2017	04/06/2018	06/05/2018
NY	HIST AST	Historical Petroleum Bulk Storage Database	Department of Environmental Conservation	01/01/2002	06/02/2006	07/20/2006
NY	HIST LTANKS	Listing of Leaking Storage Tanks	Department of Environmental Conservation	01/01/2002	07/08/2005	07/14/2005
NY	HIST SPILLS	SPILLS Database	Department of Environmental Conservation	01/01/2002	07/08/2005	07/14/2005
NY	HIST UST	Historical Petroleum Bulk Storage Database	Department of Environmental Conservation	01/01/2002	06/02/2006	07/20/2006
NY	HSWDS	Hazardous Substance Waste Disposal Site Inventory	Department of Environmental Conservation	01/01/2003	10/20/2006	11/30/2006
NY	INST CONTROL	Registry of Institutional Controls	Department of Environmental Conservation	11/12/2018	11/14/2018	12/19/2018
NY	LIENS	Spill Liens Information	Office of the State Comptroller	02/04/2019	02/07/2019	02/14/2019
NY	LTANKS	Spills Information Database	Department of Environmental Conservation	11/12/2018	11/14/2018	12/20/2018
NY	MOSF	Major Oil Storage Facility Site Listing	Department of Environmental Conservation	02/11/2019	02/11/2019	02/14/2019
NY	MOSF AST	Major Oil Storage Facilities Database	NYSDEC	01/01/2002	02/20/2002	03/22/2002
NY	MOSF UST	Major Oil Storage Facilities Database	NYSDEC	01/01/2002	02/20/2002	03/22/2002
NY	NY MANIFEST	Facility and Manifest Data	Department of Environmental Conservation	01/01/2019	01/30/2019	02/14/2019
NY	RES DECL	Restrictive Declarations Listing	NYC Department of City Planning	11/18/2010	06/30/2014	07/21/2014
NY	RGA HWS	Recovered Government Archive State Hazardous Waste Facilitie	Department of Environmental Conservation		07/01/2013	12/30/2013
NY	RGA LF	Recovered Government Archive Solid Waste Facilities List	Department of Environmental Conservation		07/01/2013	01/10/2014
NY	SHWS	Inactive Hazardous Waste Disposal Sites in New York State	Department of Environmental Conservation	11/12/2018	11/14/2018	12/19/2018
NY	SPDES	State Pollutant Discharge Elimination System	Department of Environmental Conservation	01/30/2019	02/07/2019	02/14/2019
NY	SPILLS	Spills Information Database	Department of Environmental Conservation	11/12/2018	11/14/2018	12/20/2018
NY	SPILLS 80	SPILLS80 data from FirstSearch	FirstSearch	11/02/2010	01/03/2013	03/07/2013
NY	SPILLS 90	SPILLS90 data from FirstSearch	FirstSearch	12/14/2012	01/03/2013	02/12/2013
NY	SUFFOLK CO TANKS	Storage Tank Database	Department of Health Services	06/28/2018	02/05/2019	03/08/2019
NY	SWF/LF	Facility Register	Department of Environmental Conservation	12/31/2018	01/04/2019	02/14/2019
NY	SWRCY	Registered Recycling Facility List	Department of Environmental Conservation	12/31/2018	01/04/2019	02/14/2019
NY	SWTIRE	Registered Waste Tire Storage & Facility List	Department of Environmental Conservation	02/27/2018	04/06/2018	06/08/2018
NY	TANKS	Storage Tank Faciliy Listing	Department of Environmental Conservation	02/11/2019	02/11/2019	02/13/2019
NY	UIC	Underground Injection Control Wells	Department of Environmental Conservation	12/03/2018	12/06/2018	12/20/2018
NY	UST	Petroleum Bulk Storage (PBS) Database	Department of Environmental Conservation	02/11/2019	02/11/2019	02/14/2019
NY	VAPOR REOPENED	Vapor Intrusion Legacy Site List	Department of Environmenal Conservation	01/01/2018	02/15/2018	03/27/2018
NY	VCP	Voluntary Cleanup Agreements	Department of Environmental Conservation	11/12/2018	11/14/2018	12/19/2018
NY	VCP NYC	Voluntary Cleanup Program Listing NYC	New York City Office of Environmental Protect	12/14/2018	12/19/2018	02/13/2019
US	2020 COR ACTION	2020 Corrective Action Program List	Environmental Protection Agency	09/30/2017	05/08/2018	07/20/2018

GOVERNMENT RECORDS SEARCHED / DATA CURRENCY TRACKING

St	Acronym	Full Name	Government Agency	Gov Date	Arvl. Date	Active Date
US	ABANDONED MINES	Abandoned Mines	Department of Interior	09/10/2018	09/11/2018	09/14/2018
US	BRS	Biennial Reporting System	EPA/NTIS	12/31/2015	02/22/2017	09/28/2017
US	COAL ASH DOE	Steam-Electric Plant Operation Data	Department of Energy	12/31/2005	08/07/2009	10/22/2009
US	COAL ASH EPA	Coal Combustion Residues Surface Impoundments List	Environmental Protection Agency	07/01/2014	09/10/2014	10/20/2014
US	CONSENT	Superfund (CERCLA) Consent Decrees	Department of Justice, Consent Decree Library	09/30/2018	10/12/2018	12/07/2018
US	CORRACTS	Corrective Action Report	EPA	03/01/2018	03/28/2018	06/22/2018
US	DEBRIS REGION 9	Torres Martinez Reservation Illegal Dump Site Locations	EPA, Region 9	01/12/2009	05/07/2009	09/21/2009
US	DOCKET HWC	Hazardous Waste Compliance Docket Listing	Environmental Protection Agency	05/31/2018	07/26/2018	10/05/2018
US	DOD	Department of Defense Sites	USGS	12/31/2005	11/10/2006	01/11/2007
US	DOT OPS	Incident and Accident Data	Department of Transporation, Office of Pipeli	10/01/2018	10/30/2018	01/18/2019
US	Delisted NPL	National Priority List Deletions	EPA	02/06/2019	02/15/2019	03/15/2019
US	ECHO	Enforcement & Compliance History Information	Environmental Protection Agency	09/02/2018	09/05/2018	09/14/2018
US	EDR Hist Auto	EDR Exclusive Historical Auto Stations	EDR, Inc.			
US	EDR Hist Cleaner	EDR Exclusive Historical Cleaners	EDR, Inc.			
US	EDR MGP	EDR Proprietary Manufactured Gas Plants	EDR, Inc.			
US	EPA WATCH LIST	EPA WATCH LIST	Environmental Protection Agency	08/30/2013	03/21/2014	06/17/2014
US	ERNS	Emergency Response Notification System	National Response Center, United States Coast	02/04/2019	02/08/2019	03/08/2019
US	FEDERAL FACILITY	Federal Facility Site Information listing	Environmental Protection Agency	11/07/2016	01/05/2017	04/07/2017
US	FEDLAND	Federal and Indian Lands	U.S. Geological Survey	12/31/2005	02/06/2006	01/11/2007
US	FEMA UST	Underground Storage Tank Listing	FEMA	05/15/2017	05/30/2017	10/13/2017
US	FINDS	Facility Index System/Facility Registry System	EPA	02/15/2019	03/05/2019	03/15/2019
US	FTTS	FIFRA/ TSCA Tracking System - FIFRA (Federal Insecticide, Fu	EPA/Office of Prevention, Pesticides and Toxi	04/09/2009	04/16/2009	05/11/2009
US	FTTS INSP	FIFRA/ TSCA Tracking System - FIFRA (Federal Insecticide, Fu	EPA	04/09/2009	04/16/2009	05/11/2009
US	FUDS	Formerly Used Defense Sites	U.S. Army Corps of Engineers	01/31/2015	07/08/2015	10/13/2015
US	FUELS PROGRAM	EPA Fuels Program Registered Listing	EPA	08/22/2018	08/22/2018	10/05/2018
US	FUSRAP	Formerly Utilized Sites Remedial Action Program	Department of Energy	08/08/2017	09/11/2018	09/14/2018
US	HIST FTTS	FIFRA/TSCA Tracking System Administrative Case Listing	Environmental Protection Agency	10/19/2006	03/01/2007	04/10/2007
US	HIST FTTS INSP	FIFRA/TSCA Tracking System Inspection & Enforcement Case Lis	Environmental Protection Agency	10/19/2006	03/01/2007	04/10/2007
US	HMIRS	Hazardous Materials Information Reporting System	U.S. Department of Transportation	03/26/2018	03/27/2018	06/08/2018
US	ICIS	Integrated Compliance Information System	Environmental Protection Agency	11/18/2016	11/23/2016	02/10/2017
US	IHS OPEN DUMPS	Open Dumps on Indian Land	Department of Health & Human Serivces, Indian	04/01/2014	08/06/2014	01/29/2015
US	INDIAN LUST R1	Leaking Underground Storage Tanks on Indian Land	EPA Region 1	04/13/2018	05/18/2018	07/20/2018
US	INDIAN LUST R10	Leaking Underground Storage Tanks on Indian Land	EPA Region 10	04/12/2018	05/18/2018	07/20/2018
US	INDIAN LUST R4	Leaking Underground Storage Tanks on Indian Land	EPA Region 4	05/08/2018	05/18/2018	07/20/2018
US	INDIAN LUST R5	Leaking Underground Storage Tanks on Indian Land	EPA, Region 5	04/12/2018	05/18/2018	07/20/2018
US	INDIAN LUST R6	Leaking Underground Storage Tanks on Indian Land	EPA Region 6	04/01/2018	05/18/2018	07/20/2018
US	INDIAN LUST R7	Leaking Underground Storage Tanks on Indian Land	EPA Region 7	04/24/2018	05/18/2018	07/20/2018
US	INDIAN LUST R8	Leaking Underground Storage Tanks on Indian Land	EPA Region 8	04/25/2018	05/18/2018	07/20/2018
US	INDIAN LUST R9	Leaking Underground Storage Tanks on Indian Land	Environmental Protection Agency	04/10/2018	05/18/2018	07/20/2018
US	INDIAN ODI	Report on the Status of Open Dumps on Indian Lands	Environmental Protection Agency	12/31/1998	12/03/2007	01/24/2008
US	INDIAN RESERV	Indian Reservations	USGS	12/31/2014	07/14/2015	01/10/2017
US	INDIAN UST R1	Underground Storage Tanks on Indian Land	EPA, Region 1	04/13/2018	05/18/2018	07/20/2018
US	INDIAN UST R10	Underground Storage Tanks on Indian Land	EPA Region 10	04/12/2018	05/18/2018	07/20/2018
US	INDIAN UST R4	Underground Storage Tanks on Indian Land	EPA Region 4	05/08/2018	05/18/2018	07/20/2018
US	INDIAN UST R5	Underground Storage Tanks on Indian Land	EPA Region 5	04/12/2018	05/18/2018	07/20/2018
US	INDIAN UST R6	Underground Storage Tanks on Indian Land	EPA Region 6	04/01/2018	05/18/2018	07/20/2018
US	INDIAN UST R7	Underground Storage Tanks on Indian Land	EPA Region 7	04/24/2018	05/18/2018	07/20/2018

GOVERNMENT RECORDS SEARCHED / DATA CURRENCY TRACKING

St	Acronym	Full Name	Government Agency	Gov Date	Arvl. Date	Active Date
US	INDIAN UST R8	Underground Storage Tanks on Indian Land	EPA Region 8	04/25/2018	05/18/2018	07/20/2018
US	INDIAN UST R9	Underground Storage Tanks on Indian Land	EPA Region 9	04/10/2018	05/18/2018	07/20/2018
US	INDIAN VCP R1	Voluntary Cleanup Priority Listing	EPA, Region 1	07/27/2015	09/29/2015	02/18/2016
US	INDIAN VCP R7	Voluntary Cleanup Priority Lisitng	EPA, Region 7	03/20/2008	04/22/2008	05/19/2008
US	LEAD SMELTER 1	Lead Smelter Sites	Environmental Protection Agency	12/12/2018	12/28/2018	01/11/2019
US	LEAD SMELTER 2	Lead Smelter Sites	American Journal of Public Health	04/05/2001	10/27/2010	12/02/2010
US	LIENS 2	CERCLA Lien Information	Environmental Protection Agency	12/12/2018	12/28/2018	01/11/2019
US	LUCIS	Land Use Control Information System	Department of the Navy	10/17/2018	10/25/2018	12/07/2018
US	MLTS	Material Licensing Tracking System	Nuclear Regulatory Commission	08/30/2016	09/08/2016	10/21/2016
US	NPL	National Priority List	EPA	02/06/2019	02/15/2019	03/15/2019
US	NPL LIENS	Federal Superfund Liens	EPA	10/15/1991	02/02/1994	03/30/1994
US	ODI	Open Dump Inventory	Environmental Protection Agency	06/30/1985	08/09/2004	09/17/2004
US	PADS	PCB Activity Database System	EPA	09/14/2018	10/11/2018	12/07/2018
US	PCB TRANSFORMER	PCB Transformer Registration Database	Environmental Protection Agency	05/24/2017	11/30/2017	12/15/2017
US	PRP	Potentially Responsible Parties	EPA	08/13/2018	10/04/2018	11/09/2018
US	Proposed NPL	Proposed National Priority List Sites	EPA	02/06/2019	02/15/2019	03/15/2019
US	RAATS	RCRA Administrative Action Tracking System	EPA	04/17/1995	07/03/1995	08/07/1995
US	RADINFO	Radiation Information Database	Environmental Protection Agency	01/02/2019	01/03/2019	03/15/2019
US	RCRA NonGen / NLR	RCRA - Non Generators / No Longer Regulated	Environmental Protection Agency	03/01/2018	03/28/2018	06/22/2018
US	RCRA-CESQG	RCRA - Conditionally Exempt Small Quantity Generators	Environmental Protection Agency	03/01/2018	03/28/2018	06/22/2018
US	RCRA-LQG	RCRA - Large Quantity Generators	Environmental Protection Agency	03/01/2018	03/28/2018	06/22/2018
US	RCRA-SQG	RCRA - Small Quantity Generators	Environmental Protection Agency	03/01/2018	03/28/2018	06/22/2018
US	RCRA-TSDF	RCRA - Treatment, Storage and Disposal	Environmental Protection Agency	03/01/2018	03/28/2018	06/22/2018
US	RMP	Risk Management Plans	Environmental Protection Agency	10/26/2018	11/06/2018	01/11/2019
US	ROD	Records Of Decision	EPA	12/12/2018	12/28/2018	01/11/2019
US	SCRD DRYCLEANERS	State Coalition for Remediation of Drycleaners Listing	Environmental Protection Agency	01/01/2017	02/03/2017	04/07/2017
US	SEMS	Superfund Enterprise Management System	EPA	02/06/2019	02/15/2019	03/15/2019
US	SEMS-ARCHIVE	Superfund Enterprise Management System Archive	EPA	02/06/2019	02/15/2019	03/15/2019
US	SSTS	Section 7 Tracking Systems	EPA	12/31/2009	12/10/2010	02/25/2011
US	TRIS	Toxic Chemical Release Inventory System	EPA	12/31/2016	01/10/2018	01/12/2018
US	TSCA	Toxic Substances Control Act	EPA	12/31/2016	06/21/2017	01/05/2018
US	UMTRA	Uranium Mill Tailings Sites	Department of Energy	06/23/2017	10/11/2017	11/03/2017
US	US AIRS (AFS)	Aerometric Information Retrieval System Facility Subsystem (	EPA	10/12/2016	10/26/2016	02/03/2017
US	US AIRS MINOR	Air Facility System Data	EPA	10/12/2016	10/26/2016	02/03/2017
US	US BROWNFIELDS	A Listing of Brownfields Sites	Environmental Protection Agency	12/17/2018	12/18/2018	01/11/2019
US	US CDL	Clandestine Drug Labs	Drug Enforcement Administration	09/21/2018	09/21/2018	11/09/2018
US	US ENG CONTROLS	Engineering Controls Sites List	Environmental Protection Agency	01/31/2019	02/04/2019	03/08/2019
US	US FIN ASSUR	Financial Assurance Information	Environmental Protection Agency	01/31/2019	02/04/2019	03/08/2019
US	US HIST CDL	National Clandestine Laboratory Register	Drug Enforcement Administration	09/21/2018	09/21/2018	11/09/2018
US	US INST CONTROL	Sites with Institutional Controls	Environmental Protection Agency	01/31/2019	02/04/2019	03/08/2019
US	US MINES	Mines Master Index File	Department of Labor, Mine Safety and Health A	08/01/2018	08/29/2018	10/05/2018
US	US MINES 2	Ferrous and Nonferrous Metal Mines Database Listing	USGS	12/05/2005	02/29/2008	04/18/2008
US	US MINES 3	Active Mines & Mineral Plants Database Listing	USGS	04/14/2011	06/08/2011	09/13/2011
US	UXO	Unexploded Ordnance Sites	Department of Defense	09/30/2017	06/19/2018	09/14/2018

GOVERNMENT RECORDS SEARCHED / DATA CURRENCY TRACKING

St	Acronym	Full Name	Government Agency	Gov Date	Arvl. Date	Active Date
CT	CT MANIFEST	Hazardous Waste Manifest Data	Department of Energy & Environmental Protecti	02/11/2019	02/12/2019	03/04/2019
NJ	NJ MANIFEST	Manifest Information	Department of Environmental Protection	12/31/2017	07/13/2018	08/01/2018
PA	PA MANIFEST	Manifest Information	Department of Environmental Protection	12/31/2017	10/23/2018	11/27/2018
RI	RI MANIFEST	Manifest information	Department of Environmental Management	12/31/2017	02/23/2018	04/09/2018
VT	VT MANIFEST	Hazardous Waste Manifest Data	Department of Environmental Conservation	01/16/2019	01/17/2019	02/19/2019
WI	WI MANIFEST	Manifest Information	Department of Natural Resources	12/31/2017	06/15/2018	07/09/2018
US	AHA Hospitals	Sensitive Receptor: AHA Hospitals	American Hospital Association, Inc.			
US	Medical Centers	Sensitive Receptor: Medical Centers	Centers for Medicare & Medicaid Services			
US	Nursing Homes	Sensitive Receptor: Nursing Homes	National Institutes of Health			
US	Public Schools	Sensitive Receptor: Public Schools	National Center for Education Statistics			
US	Private Schools	Sensitive Receptor: Private Schools	National Center for Education Statistics			
NY	Daycare Centers	Sensitive Receptor: Day Care Providers	Department of Health			
US	Flood Zones	100-year and 500-year flood zones	Emergency Management Agency (FEMA)			
US	NWI	National Wetlands Inventory	U.S. Fish and Wildlife Service			
NY	State Wetlands	Freshwater Wetlands	Department of Environmental Conservation			
US	Topographic Map		U.S. Geological Survey			
US	Oil/Gas Pipelines		PennWell Corporation			
US	Electric Power Transmission Line Data		PennWell Corporation			

STREET AND ADDRESS INFORMATION

© 2015 TomTom North America, Inc. All rights reserved. This material is proprietary and the subject of copyright protection and other intellectual property rights owned by or licensed to Tele Atlas North America, Inc. The use of this material is subject to the terms of a license agreement. You will be held liable for any unauthorized copying or disclosure of this material.

GEOCHECK ®- PHYSICAL SETTING SOURCE ADDENDUM

TARGET PROPERTY ADDRESS

307 KENT AVENUE
307 KENT AVENUE
BROOKLYN, NY 11249

TARGET PROPERTY COORDINATES

Latitude (North):	40.714088 - 40° 42' 50.72''
Longitude (West):	73.966723 - 73° 58' 0.20''
Universal Tranverse Mercator:	Zone 18
UTM X (Meters):	587277.6
UTM Y (Meters):	4507321.0
Elevation:	22 ft. above sea level

USGS TOPOGRAPHIC MAP

Target Property Map:	5940597 BROOKLYN, NY
Version Date:	2013

EDR's GeoCheck Physical Setting Source Addendum is provided to assist the environmental professional in forming an opinion about the impact of potential contaminant migration.

Assessment of the impact of contaminant migration generally has two principle investigative components:

1. Groundwater flow direction, and
2. Groundwater flow velocity.

Groundwater flow direction may be impacted by surface topography, hydrology, hydrogeology, characteristics of the soil, and nearby wells. Groundwater flow velocity is generally impacted by the nature of the geologic strata.

GEOCHECK® - PHYSICAL SETTING SOURCE SUMMARY

GROUNDWATER FLOW DIRECTION INFORMATION

Groundwater flow direction for a particular site is best determined by a qualified environmental professional using site-specific well data. If such data is not reasonably ascertainable, it may be necessary to rely on other sources of information, such as surface topographic information, hydrologic information, hydrogeologic data collected on nearby properties, and regional groundwater flow information (from deep aquifers).

TOPOGRAPHIC INFORMATION

Surface topography may be indicative of the direction of surficial groundwater flow. This information can be used to assist the environmental professional in forming an opinion about the impact of nearby contaminated properties or, should contamination exist on the target property, what downgradient sites might be impacted.

TARGET PROPERTY TOPOGRAPHY

General Topographic Gradient: General WNW

SURROUNDING TOPOGRAPHY: ELEVATION PROFILES

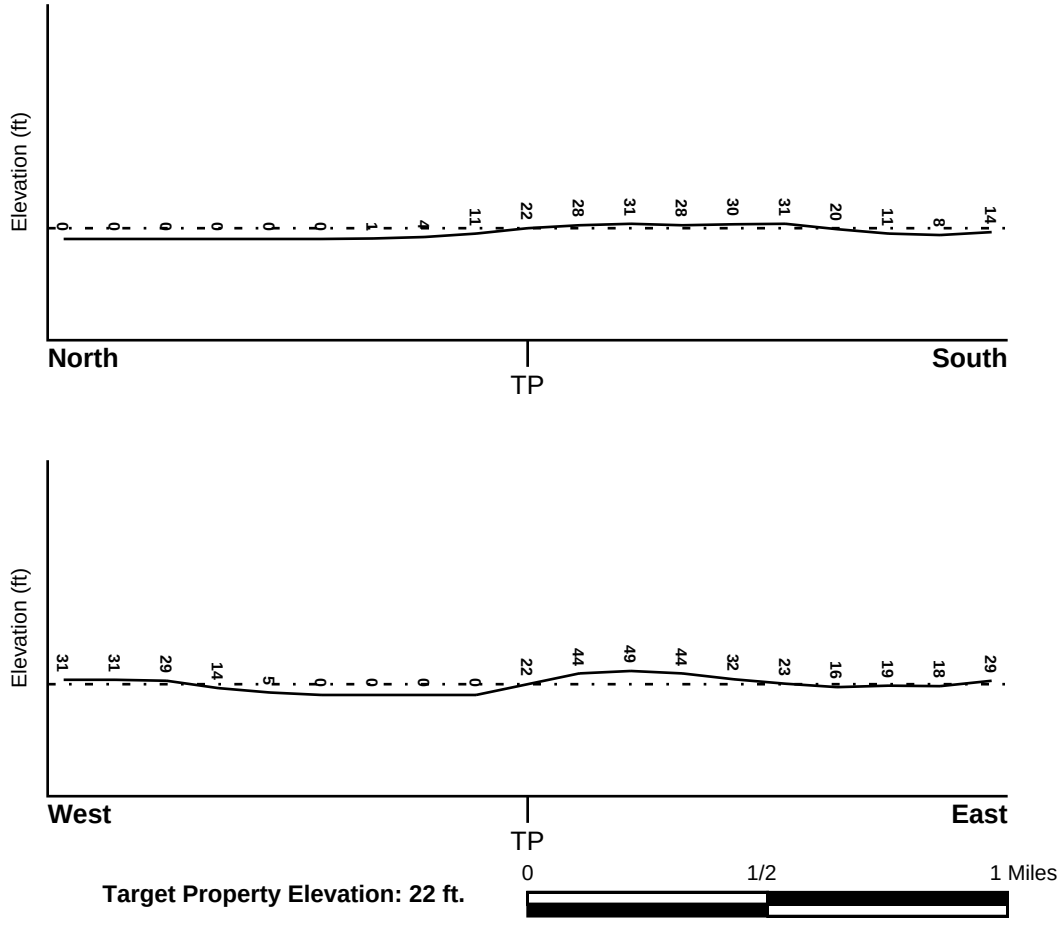

Target Property Elevation: 22 ft.

Source: Topography has been determined from the USGS 7.5' Digital Elevation Model and should be evaluated on a relative (not an absolute) basis. Relative elevation information between sites of close proximity should be field verified.

GEOCHECK® - PHYSICAL SETTING SOURCE SUMMARY

HYDROLOGIC INFORMATION

Surface water can act as a hydrologic barrier to groundwater flow. Such hydrologic information can be used to assist the environmental professional in forming an opinion about the impact of nearby contaminated properties or, should contamination exist on the target property, what downgradient sites might be impacted.

Refer to the Physical Setting Source Map following this summary for hydrologic information (major waterways and bodies of water).

FEMA FLOOD ZONE

Flood Plain Panel at Target Property	FEMA Source Type
3604970204F	FEMA FIRM Flood data

Additional Panels in search area:	FEMA Source Type
3604970201F	FEMA FIRM Flood data
3604970202F	FEMA FIRM Flood data
3604970203F	FEMA FIRM Flood data

NATIONAL WETLAND INVENTORY

NWI Quad at Target Property	NWI Electronic Data Coverage
BROOKLYN	YES - refer to the Overview Map and Detail Map

HYDROGEOLOGIC INFORMATION

Hydrogeologic information obtained by installation of wells on a specific site can often be an indicator of groundwater flow direction in the immediate area. Such hydrogeologic information can be used to assist the environmental professional in forming an opinion about the impact of nearby contaminated properties or, should contamination exist on the target property, what downgradient sites might be impacted.

Site-Specific Hydrogeological Data*:

Search Radius:	1.25 miles
Location Relative to TP:	1 - 2 Miles South
Site Name:	Naval Station Ny
Site EPA ID Number:	NY5170022250
Groundwater Flow Direction:	NOT AVAILABLE.
Measured Depth to Water:	14 feet in a well located 1 mile southeast of the site.
Hydraulic Connection:	Information is not available about the hydraulic connection between the surficial aquifer (upper glacial till) and underlying aquifer(s). Bedrock is present at an estimated depth of 100 feet.
Sole Source Aquifer:	A sole source aquifer is persent at or near the site
Data Quality:	Information is inferred in the CERCLIS investigation report(s)

AQUIFLOW®

Search Radius: 1.000 Mile.

EDR has developed the AQUIFLOW Information System to provide data on the general direction of groundwater flow at specific points. EDR has reviewed reports submitted by environmental professionals to regulatory authorities at select sites and has extracted the date of the report, groundwater flow direction as determined hydrogeologically, and the depth to water table.

MAP ID	LOCATION FROM TP	GENERAL DIRECTION GROUNDWATER FLOW
Not Reported		

* ©1996 Site--specific hydrogeological data gathered by CERCLIS Alerts, Inc., Bainbridge Island, WA. All rights reserved. All of the information and opinions presented are those of the cited EPA report(s), which were completed under a Comprehensive Environmental Response Compensation and Liability Information System (CERCLIS) investigation.

GEOCHECK® - PHYSICAL SETTING SOURCE SUMMARY

GROUNDWATER FLOW VELOCITY INFORMATION

Groundwater flow velocity information for a particular site is best determined by a qualified environmental professional using site specific geologic and soil strata data. If such data are not reasonably ascertainable, it may be necessary to rely on other sources of information, including geologic age identification, rock stratigraphic unit and soil characteristics data collected on nearby properties and regional soil information. In general, contaminant plumes move more quickly through sandy-gravelly types of soils than silty-clayey types of soils.

GEOLOGIC INFORMATION IN GENERAL AREA OF TARGET PROPERTY

Geologic information can be used by the environmental professional in forming an opinion about the relative speed at which contaminant migration may be occurring.

ROCK STRATIGRAPHIC UNIT

Era:	Paleozoic
System:	Ordovician
Series:	Ordovician
Code:	Oe *(decoded above as Era, System & Series)*

GEOLOGIC AGE IDENTIFICATION

Category: Eugeosynclinal Deposits

Geologic Age and Rock Stratigraphic Unit Source: P.G. Schruben, R.E. Arndt and W.J. Bawiec, Geology of the Conterminous U.S. at 1:2,500,000 Scale - a digital representation of the 1974 P.B. King and H.M. Beikman Map, USGS Digital Data Series DDS - 11 (1994).

DOMINANT SOIL COMPOSITION IN GENERAL AREA OF TARGET PROPERTY

The U.S. Department of Agriculture's (USDA) Soil Conservation Service (SCS) leads the National Cooperative Soil Survey (NCSS) and is responsible for collecting, storing, maintaining and distributing soil survey information for privately owned lands in the United States. A soil map in a soil survey is a representation of soil patterns in a landscape. Soil maps for STATSGO are compiled by generalizing more detailed (SSURGO) soil survey maps. The following information is based on Soil Conservation Service STATSGO data.

Soil Component Name: URBAN LAND

Soil Surface Texture: variable

Hydrologic Group: Not reported

Soil Drainage Class: Not reported

Hydric Status: Soil does not meet the requirements for a hydric soil.

Corrosion Potential - Uncoated Steel: Not Reported

Depth to Bedrock Min: > 10 inches

Depth to Bedrock Max: > 10 inches

GEOCHECK® - PHYSICAL SETTING SOURCE SUMMARY

Soil Layer Information							
	Boundary			Classification			
Layer	Upper	Lower	Soil Texture Class	AASHTO Group	Unified Soil	Permeability Rate (in/hr)	Soil Reaction (pH)
1	0 inches	6 inches	variable	Not reported	Not reported	Max: 0.00 Min: 0.00	Max: 0.00 Min: 0.00

OTHER SOIL TYPES IN AREA

Based on Soil Conservation Service STATSGO data, the following additional subordinant soil types may appear within the general area of target property.

Soil Surface Textures: silt loam
loamy sand
sandy loam
fine sandy loam

Surficial Soil Types: silt loam
loamy sand
sandy loam
fine sandy loam

Shallow Soil Types: sandy loam

Deeper Soil Types: unweathered bedrock
very gravelly - loamy sand
stratified
sandy loam

LOCAL / REGIONAL WATER AGENCY RECORDS

EDR Local/Regional Water Agency records provide water well information to assist the environmental professional in assessing sources that may impact ground water flow direction, and in forming an opinion about the impact of contaminant migration on nearby drinking water wells.

WELL SEARCH DISTANCE INFORMATION

DATABASE	SEARCH DISTANCE (miles)
Federal USGS	1.000
Federal FRDS PWS	Nearest PWS within 1 mile
State Database	1.000

FEDERAL USGS WELL INFORMATION

MAP ID	WELL ID	LOCATION FROM TP

GEOCHECK® - PHYSICAL SETTING SOURCE SUMMARY

FEDERAL USGS WELL INFORMATION

MAP ID	WELL ID	LOCATION FROM TP
1	USGS40000829529	0 - 1/8 Mile North
2	USGS40000829409	1/8 - 1/4 Mile SW
3	USGS40000829616	1/8 - 1/4 Mile NNE
4	USGS40000829352	1/4 - 1/2 Mile SE
A5	USGS40000829572	1/4 - 1/2 Mile ENE
A6	USGS40000829561	1/4 - 1/2 Mile ENE
7	USGS40000829816	1/4 - 1/2 Mile North
8	USGS40000829248	1/2 - 1 Mile SE
9	USGS40000829486	1/2 - 1 Mile West
B10	USGS40000829806	1/2 - 1 Mile NE
11	USGS40000829117	1/2 - 1 Mile South
B12	USGS40000829792	1/2 - 1 Mile NE
14	USGS40000829118	1/2 - 1 Mile SSW
15	USGS40000829373	1/2 - 1 Mile ESE
C16	USGS40000829805	1/2 - 1 Mile NE
C17	USGS40000829834	1/2 - 1 Mile NE
18	USGS40000829139	1/2 - 1 Mile SSE
19	USGS40000829263	1/2 - 1 Mile SE
D20	USGS40000829478	1/2 - 1 Mile East
D21	USGS40000829485	1/2 - 1 Mile East
22	USGS40000829091	1/2 - 1 Mile SSE
23	USGS40000829538	1/2 - 1 Mile West
24	USGS40000829203	1/2 - 1 Mile SE
25	USGS40000829042	1/2 - 1 Mile SSE
26	USGS40000829656	1/2 - 1 Mile WNW
27	USGS40000829598	1/2 - 1 Mile WNW
28	USGS40000829578	1/2 - 1 Mile East
29	USGS40000829824	1/2 - 1 Mile WNW
30	USGS40000829019	1/2 - 1 Mile SSE
31	USGS40000829374	1/2 - 1 Mile WSW

FEDERAL FRDS PUBLIC WATER SUPPLY SYSTEM INFORMATION

MAP ID	WELL ID	LOCATION FROM TP
13	NY0007257	1/2 - 1 Mile East

Note: PWS System location is not always the same as well location.

STATE DATABASE WELL INFORMATION

MAP ID	WELL ID	LOCATION FROM TP
No Wells Found		

OTHER STATE DATABASE INFORMATION

STATE OIL/GAS WELL INFORMATION

MAP ID	WELL ID	LOCATION FROM TP
1	NYOG90000035966	1/2 - 1 Mile SE

PHYSICAL SETTING SOURCE MAP - 5595191.2s

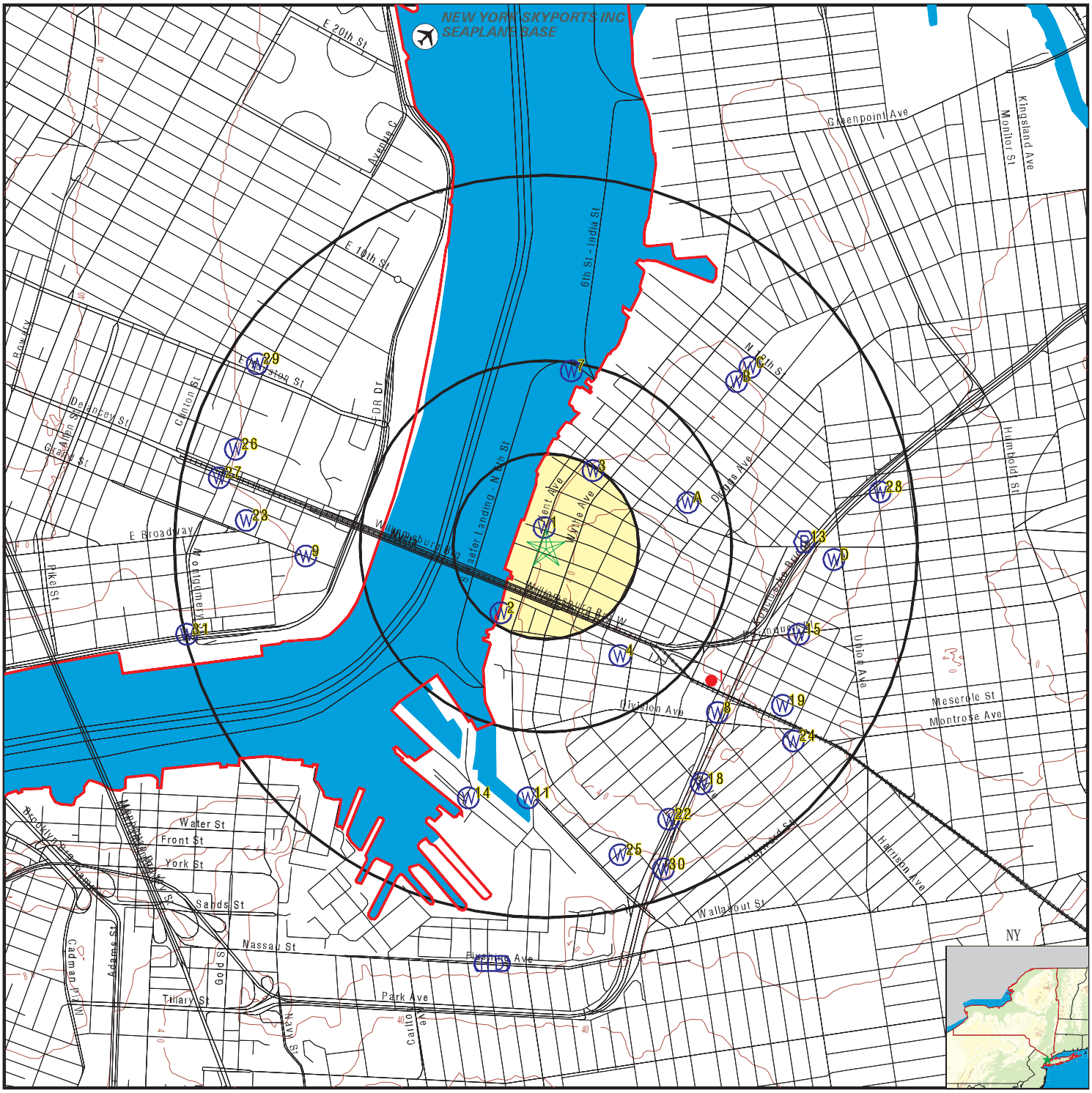

County Boundary
Major Roads
Contour Lines
Airports
Earthquake epicenter, Richter 5 or greater
Water Wells
Public Water Supply Wells
Cluster of Multiple Icons

Groundwater Flow Direction
Indeterminate Groundwater Flow at Location
Groundwater Flow Varies at Location
Closest Hydrogeological Data
Oil, gas or related wells

SITE NAME:	307 Kent Avenue	CLIENT:	AKRF, Inc.
ADDRESS:	307 Kent Avenue Brooklyn NY 11249	CONTACT:	Neoma Chefalo
LAT/LONG:	40.714088 / 73.966723	INQUIRY #:	5595191.2s
		DATE:	March 20, 2019 9:51 am

Copyright © 2019 EDR, Inc. © 2015 TomTom Rel. 2015.

GEOCHECK® - PHYSICAL SETTING SOURCE MAP FINDINGS

Map ID Direction Distance Elevation		Database	EDR ID Number
1 **SE** **1/2 - 1 Mile**	Click here for full text details	**OIL_GAS**	**NYOG90000035966**
1 **North** **0 - 1/8 Mile** **Lower**	Click here for full text details	**FED USGS**	**USGS40000829529**
2 **SW** **1/8 - 1/4 Mile** **Lower**	Click here for full text details	**FED USGS**	**USGS40000829409**
3 **NNE** **1/8 - 1/4 Mile** **Higher**	Click here for full text details	**FED USGS**	**USGS40000829616**
4 **SE** **1/4 - 1/2 Mile** **Higher**	Click here for full text details	**FED USGS**	**USGS40000829352**
A5 **ENE** **1/4 - 1/2 Mile** **Higher**	Click here for full text details	**FED USGS**	**USGS40000829572**
A6 **ENE** **1/4 - 1/2 Mile** **Higher**	Click here for full text details	**FED USGS**	**USGS40000829561**
7 **North** **1/4 - 1/2 Mile** **Lower**	Click here for full text details	**FED USGS**	**USGS40000829816**
8 **SE** **1/2 - 1 Mile** **Higher**	Click here for full text details	**FED USGS**	**USGS40000829248**

GEOCHECK® - PHYSICAL SETTING SOURCE MAP FINDINGS

Map ID Direction Distance Elevation		Database	EDR ID Number
9 **West** **1/2 - 1 Mile** **Lower**	Click here for full text details	**FED USGS**	**USGS40000829486**
B10 **NE** **1/2 - 1 Mile** **Higher**	Click here for full text details	**FED USGS**	**USGS40000829806**
11 **South** **1/2 - 1 Mile** **Lower**	Click here for full text details	**FED USGS**	**USGS40000829117**
B12 **NE** **1/2 - 1 Mile** **Higher**	Click here for full text details	**FED USGS**	**USGS40000829792**
13 **East** **1/2 - 1 Mile** **Lower**	Click here for full text details	**FRDS PWS**	**NY0007257**
14 **SSW** **1/2 - 1 Mile** **Lower**	Click here for full text details	**FED USGS**	**USGS40000829118**
15 **ESE** **1/2 - 1 Mile** **Lower**	Click here for full text details	**FED USGS**	**USGS40000829373**
C16 **NE** **1/2 - 1 Mile** **Lower**	Click here for full text details	**FED USGS**	**USGS40000829805**
C17 **NE** **1/2 - 1 Mile** **Lower**	Click here for full text details	**FED USGS**	**USGS40000829834**

GEOCHECK® - PHYSICAL SETTING SOURCE MAP FINDINGS

Map ID Direction Distance Elevation		Database	EDR ID Number
18 **SSE** **1/2 - 1 Mile** **Higher**	Click here for full text details	**FED USGS**	**USGS40000829139**
19 **SE** **1/2 - 1 Mile** **Higher**	Click here for full text details	**FED USGS**	**USGS40000829263**
D20 **East** **1/2 - 1 Mile** **Lower**	Click here for full text details	**FED USGS**	**USGS40000829478**
D21 **East** **1/2 - 1 Mile** **Lower**	Click here for full text details	**FED USGS**	**USGS40000829485**
22 **SSE** **1/2 - 1 Mile** **Higher**	Click here for full text details	**FED USGS**	**USGS40000829091**
23 **West** **1/2 - 1 Mile** **Higher**	Click here for full text details	**FED USGS**	**USGS40000829538**
24 **SE** **1/2 - 1 Mile** **Higher**	Click here for full text details	**FED USGS**	**USGS40000829203**
25 **SSE** **1/2 - 1 Mile** **Lower**	Click here for full text details	**FED USGS**	**USGS40000829042**
26 **WNW** **1/2 - 1 Mile** **Lower**	Click here for full text details	**FED USGS**	**USGS40000829656**

GEOCHECK® - PHYSICAL SETTING SOURCE MAP FINDINGS

Map ID Direction Distance Elevation		Database	EDR ID Number
27 **WNW** **1/2 - 1 Mile** **Higher**	Click here for full text details	**FED USGS**	**USGS40000829598**
28 **East** **1/2 - 1 Mile** **Lower**	Click here for full text details	**FED USGS**	**USGS40000829578**
29 **WNW** **1/2 - 1 Mile** **Lower**	Click here for full text details	**FED USGS**	**USGS40000829824**
30 **SSE** **1/2 - 1 Mile** **Higher**	Click here for full text details	**FED USGS**	**USGS40000829019**
31 **WSW** **1/2 - 1 Mile** **Lower**	Click here for full text details	**FED USGS**	**USGS40000829374**

GEOCHECK® - PHYSICAL SETTING SOURCE MAP FINDINGS
RADON

AREA RADON INFORMATION

Federal EPA Radon Zone for KINGS County: 3

Note: Zone 1 indoor average level > 4 pCi/L.
: Zone 2 indoor average level >= 2 pCi/L and <= 4 pCi/L.
: Zone 3 indoor average level < 2 pCi/L.

Federal Area Radon Information for KINGS COUNTY, NY

Number of sites tested: 51

Area	Average Activity	% <4 pCi/L	% 4-20 pCi/L	% >20 pCi/L
Living Area	0.750 pCi/L	100%	0%	0%
Basement	1.370 pCi/L	88%	10%	2%

PHYSICAL SETTING SOURCE RECORDS SEARCHED

TOPOGRAPHIC INFORMATION

USGS 7.5' Digital Elevation Model (DEM)
Source: United States Geologic Survey
EDR acquired the USGS 7.5' Digital Elevation Model in 2002 and updated it in 2006. The 7.5 minute DEM corresponds to the USGS 1:24,000- and 1:25,000-scale topographic quadrangle maps. The DEM provides elevation data with consistent elevation units and projection.

Source: U.S. Geological Survey

HYDROLOGIC INFORMATION

Flood Zone Data: This data was obtained from the Federal Emergency Management Agency (FEMA). It depicts 100-year and 500-year flood zones as defined by FEMA. It includes the National Flood Hazard Layer (NFHL) which incorporates Flood Insurance Rate Map (FIRM) data and Q3 data from FEMA in areas not covered by NFHL.
Source: FEMA
Telephone: 877-336-2627
Date of Government Version: 2003, 2015

NWI: National Wetlands Inventory. This data, available in select counties across the country, was obtained by EDR in 2002, 2005 and 2010 from the U.S. Fish and Wildlife Service.

State Wetlands Data: Freshwater Wetlands
Source: Department of Environmental Conservation
Telephone: 518-402-8961

HYDROGEOLOGIC INFORMATION

AQUIFLOW^{R} Information System
Source: EDR proprietary database of groundwater flow information
EDR has developed the AQUIFLOW Information System (AIS) to provide data on the general direction of groundwater flow at specific points. EDR has reviewed reports submitted to regulatory authorities at select sites and has extracted the date of the report, hydrogeologically determined groundwater flow direction and depth to water table information.

GEOLOGIC INFORMATION

Geologic Age and Rock Stratigraphic Unit
Source: P.G. Schruben, R.E. Arndt and W.J. Bawiec, Geology of the Conterminous U.S. at 1:2,500,000 Scale - A digital representation of the 1974 P.B. King and H.M. Beikman Map, USGS Digital Data Series DDS - 11 (1994).

STATSGO: State Soil Geographic Database
Source: Department of Agriculture, Natural Resources Conservation Service (NRCS)
The U.S. Department of Agriculture's (USDA) Natural Resources Conservation Service (NRCS) leads the national Conservation Soil Survey (NCSS) and is responsible for collecting, storing, maintaining and distributing soil survey information for privately owned lands in the United States. A soil map in a soil survey is a representation of soil patterns in a landscape. Soil maps for STATSGO are compiled by generalizing more detailed (SSURGO) soil survey maps.

SSURGO: Soil Survey Geographic Database
Source: Department of Agriculture, Natural Resources Conservation Service (NRCS)
Telephone: 800-672-5559
SSURGO is the most detailed level of mapping done by the Natural Resources Conservation Service, mapping scales generally range from 1:12,000 to 1:63,360. Field mapping methods using national standards are used to construct the soil maps in the Soil Survey Geographic (SSURGO) database. SSURGO digitizing duplicates the original soil survey maps. This level of mapping is designed for use by landowners, townships and county natural resource planning and management.

PHYSICAL SETTING SOURCE RECORDS SEARCHED

LOCAL / REGIONAL WATER AGENCY RECORDS

FEDERAL WATER WELLS

PWS: Public Water Systems
Source: EPA/Office of Drinking Water
Telephone: 202-564-3750
Public Water System data from the Federal Reporting Data System. A PWS is any water system which provides water to at least 25 people for at least 60 days annually. PWSs provide water from wells, rivers and other sources.

PWS ENF: Public Water Systems Violation and Enforcement Data
Source: EPA/Office of Drinking Water
Telephone: 202-564-3750
Violation and Enforcement data for Public Water Systems from the Safe Drinking Water Information System (SDWIS) after August 1995. Prior to August 1995, the data came from the Federal Reporting Data System (FRDS).

USGS Water Wells: USGS National Water Inventory System (NWIS)
This database contains descriptive information on sites where the USGS collects or has collected data on surface water and/or groundwater. The groundwater data includes information on wells, springs, and other sources of groundwater.

STATE RECORDS

New York Public Water Wells
Source: New York Department of Health
Telephone: 518-458-6731

OTHER STATE DATABASE INFORMATION

Oil and Gas Well Database
Source: Department of Environmental Conservation
Telephone: 518-402-8072
These files contain records, in the database, of wells that have been drilled.

RADON

State Database: NY Radon
Source: Department of Health
Telephone: 518-402-7556
Radon Test Results

Area Radon Information
Source: USGS
Telephone: 703-356-4020
The National Radon Database has been developed by the U.S. Environmental Protection Agency (USEPA) and is a compilation of the EPA/State Residential Radon Survey and the National Residential Radon Survey. The study covers the years 1986 - 1992. Where necessary data has been supplemented by information collected at private sources such as universities and research institutions.

EPA Radon Zones
Source: EPA
Telephone: 703-356-4020
Sections 307 & 309 of IRAA directed EPA to list and identify areas of U.S. with the potential for elevated indoor radon levels.

OTHER

Airport Landing Facilities: Private and public use landing facilities
Source: Federal Aviation Administration, 800-457-6656

Epicenters: World earthquake epicenters, Richter 5 or greater
Source: Department of Commerce, National Oceanic and Atmospheric Administration

Earthquake Fault Lines: The fault lines displayed on EDR's Topographic map are digitized quaternary faultlines, prepared in 1975 by the United State Geological Survey

PHYSICAL SETTING SOURCE RECORDS SEARCHED

STREET AND ADDRESS INFORMATION

© 2015 TomTom North America, Inc. All rights reserved. This material is proprietary and the subject of copyright protection and other intellectual property rights owned by or licensed to Tele Atlas North America, Inc. The use of this material is subject to the terms of a license agreement. You will be held liable for any unauthorized copying or disclosure of this material.