

1. View of the Development Site facing northeast from Huntington Street.



2. View of the Development Site facing northeast from Huntington Street.



3. View of the Development Site facing north from Huntington Street.

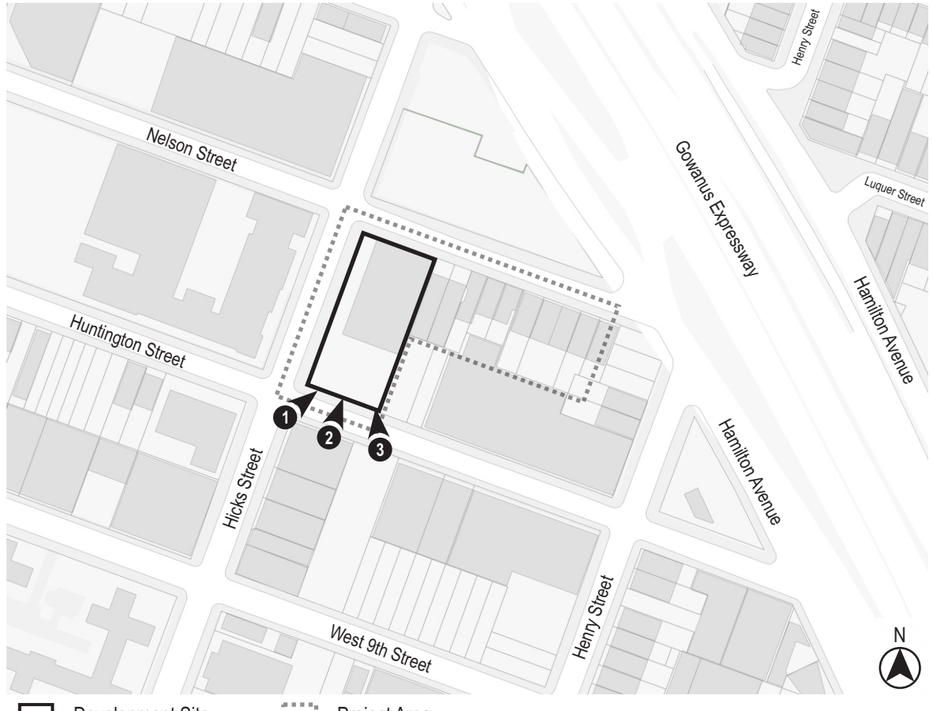



4. View of the sidewalk along the north side of Huntington Street facing northwest (Development Site at right).



5. View of the south side of Huntington Street facing south from the Development Site.



6. View of Huntington Street facing northwest (Development Site at right).

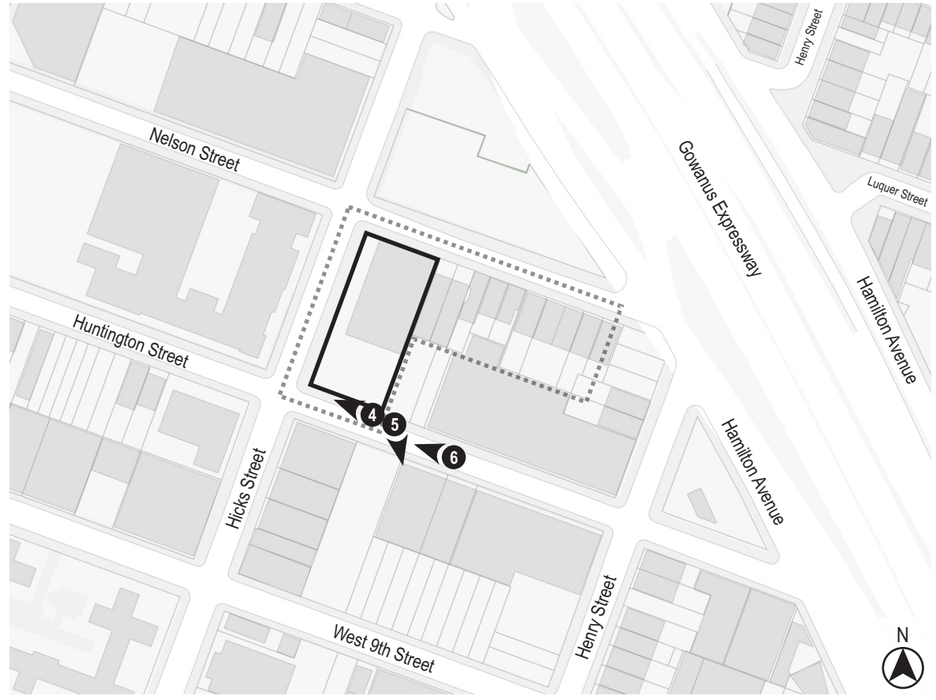



7. View of Hicks Street facing northeast from Huntington Street (Development Site at right).



8. View of the Development Site facing northeast from the intersection of Hicks Street and Huntington Street.



9. View of Huntington Street facing southeast from Hicks Street (Development Site at left).

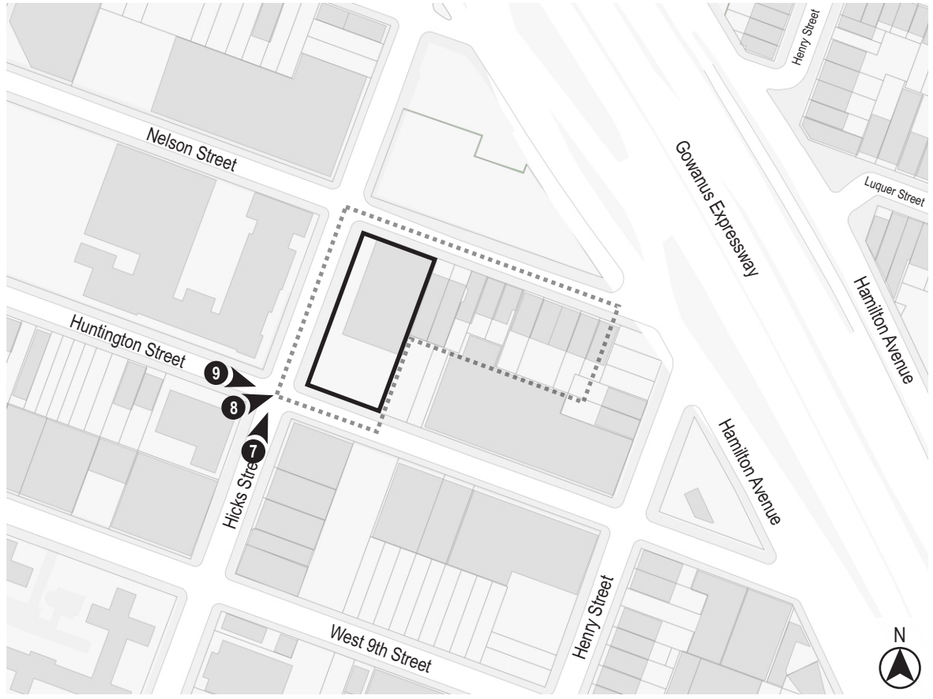



10. View of the sidewalk along the north side of Huntington Street facing southeast from Hicks Street (Development Site at left).



11. View of the intersection of Huntington Street and Hicks Street facing southwest from the Development Site.



12. View of the sidewalk along the east side of Hicks Street facing northeast from Huntington Street (Development Site at right).

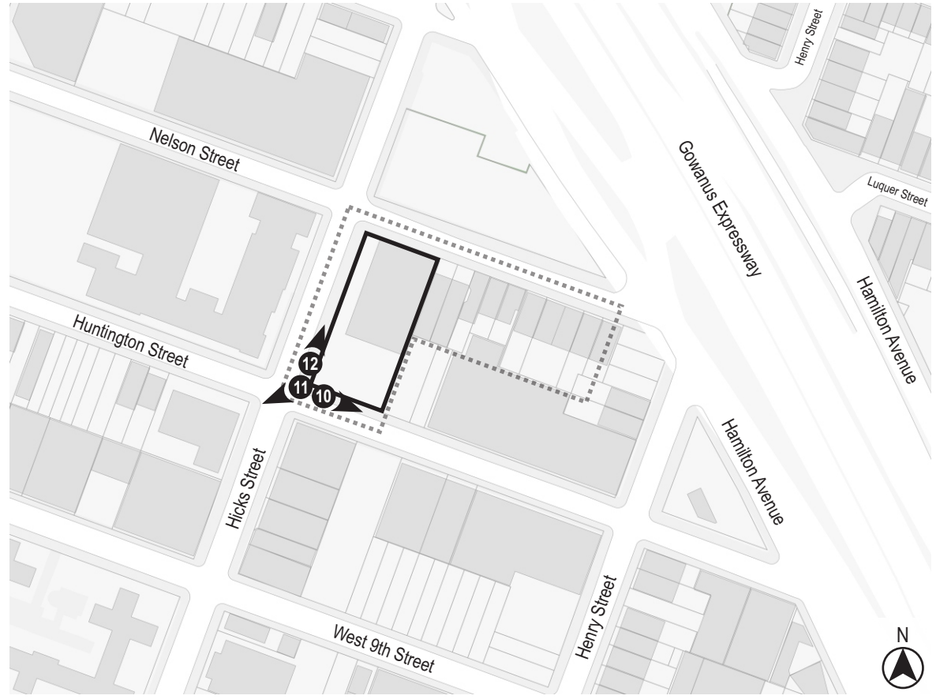

Urban Cartographics



13. View of the Development Site facing east from Hicks Street.



14. View of the Development Site facing southeast from Hicks Street.



15. View of the Development Site facing southeast from Hicks Street.

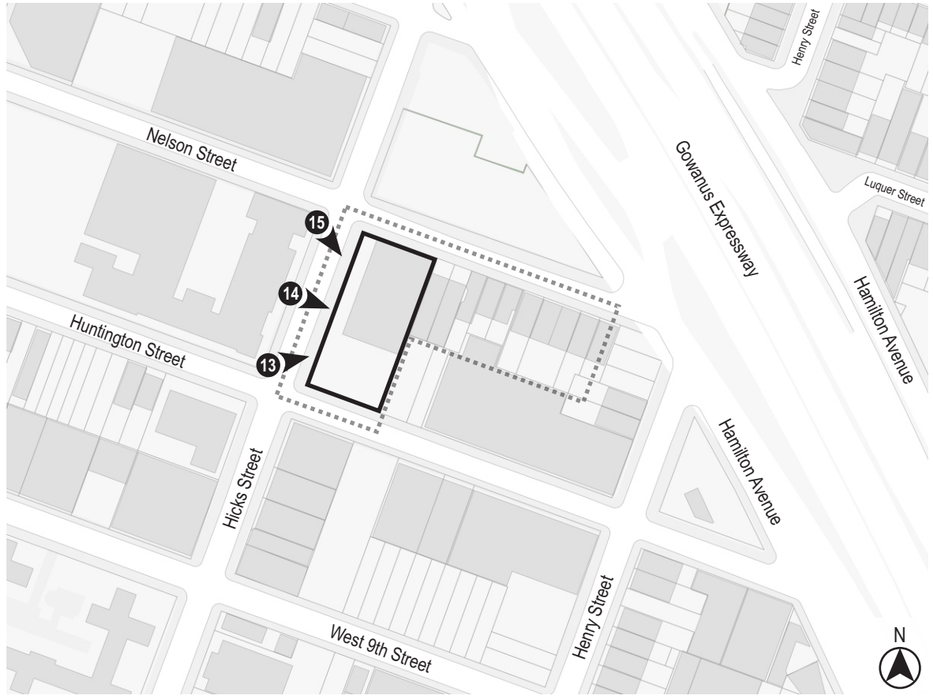



16. View of Nelson Street facing southeast from Hicks Street (Development Site at right).



17. View of the Development Site facing southeast the intersection of Nelson Street and Hicks Street.



18. View of Hicks Street facing southwest from Nelson Street (Development Site at left).

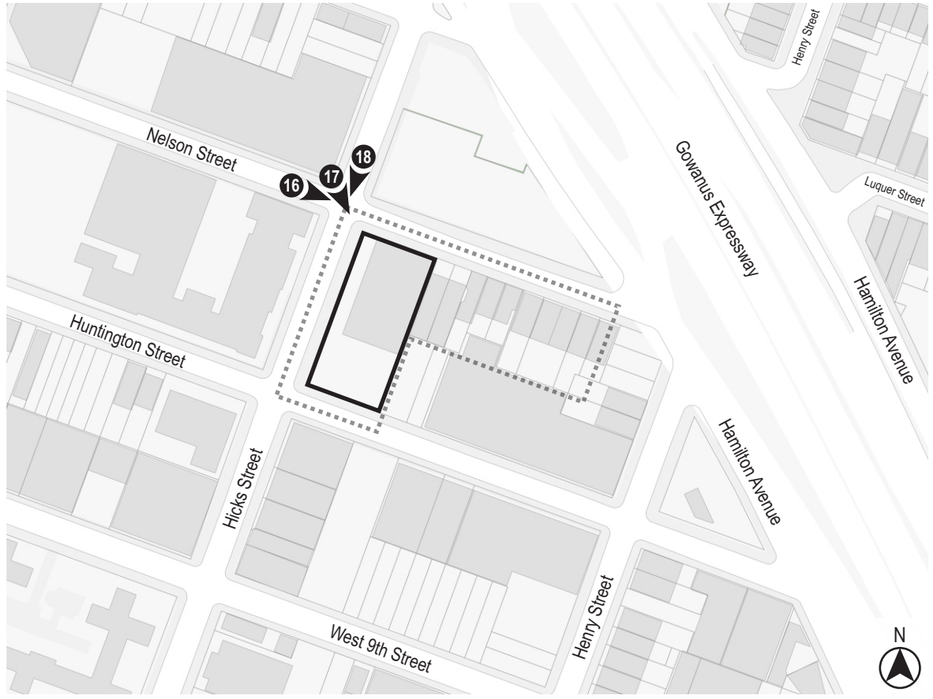



19. View of the sidewalk along the east side of Hicks Street facing southwest from Nelson Street (Development Site at left).



21. View of the sidewalk along the south side of Nelson Street facing southeast from Hicks Street (Development Site at right).



20. View of the intersection of Nelson Street and Hicks Street facing northwest from the Development Site.

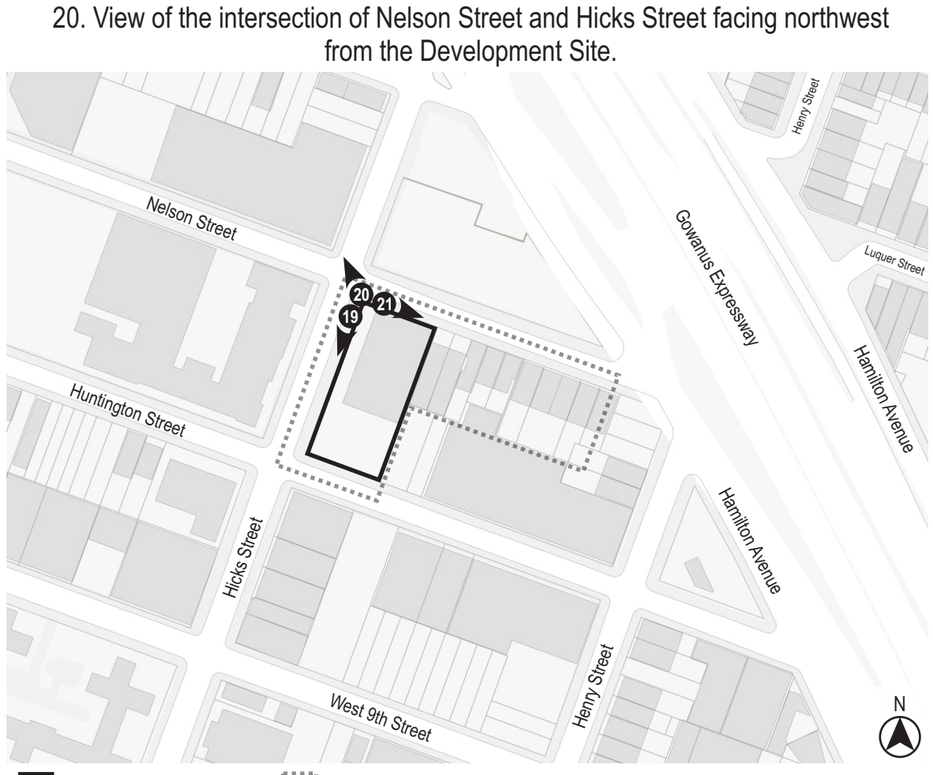



22. View of the Development Site and Project Area facing southeast from Nelson Street.



24. View of the Project Area facing southwest from Nelson Street.



23. View of the Project Area facing southwest from Nelson Street.

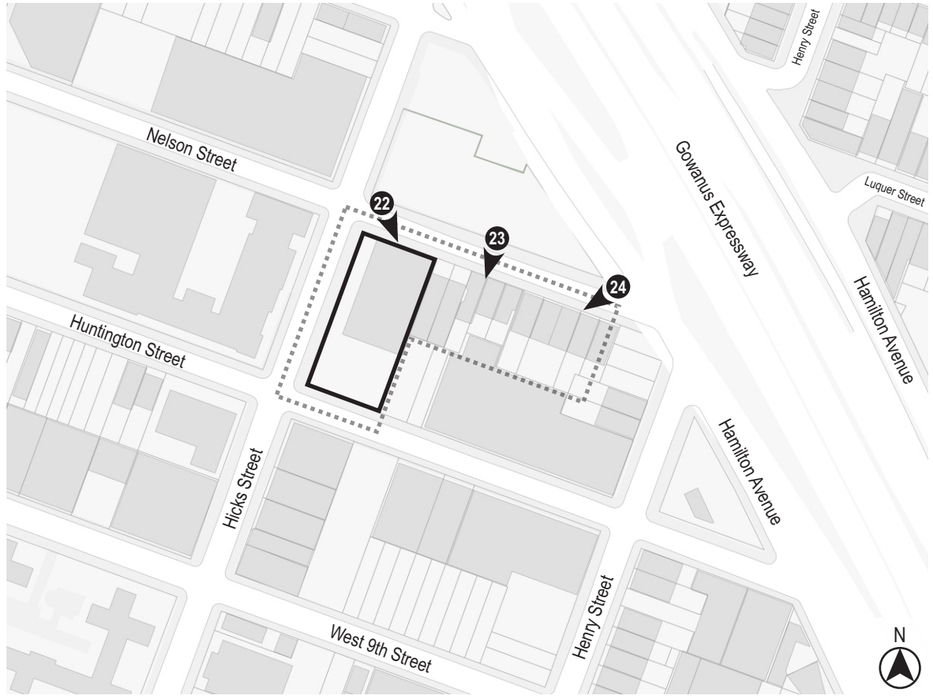



25. View of the sidewalk along the south side of Nelson Street facing northwest (Project Area at left).



26. View of the northeast side of Hamilton Avenue facing northeast from the Project Area.



27. View of Nelson Street facing northwest from Hamilton Avenue (Project Area at left).

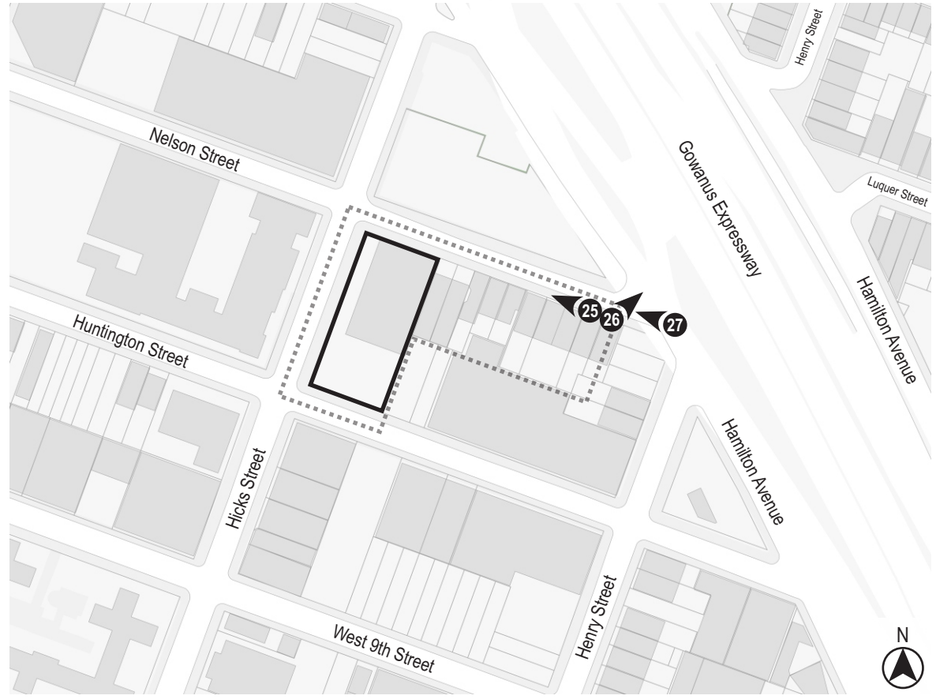

Urban Cartographics