SoHo/NoHo Rezoning Tax Map Key

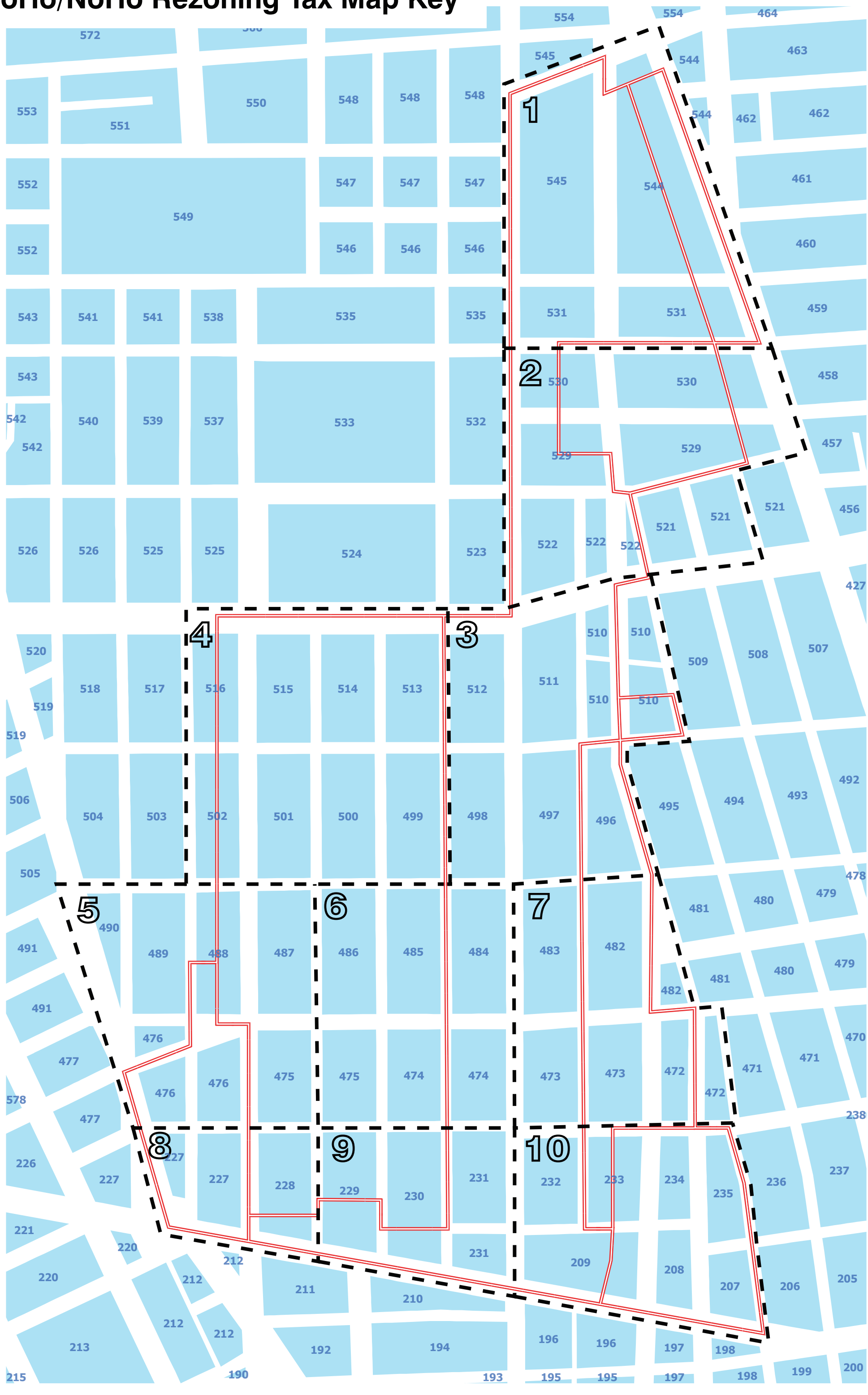

SoHo/NoHo Rezoning Tax Map 1

Blocks: 531, 544, 545



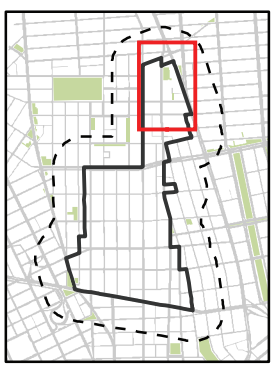

- M1-5 — Existing Zoning Line/District
- M1-5 — Eliminated Zoning Line/District
- M1-5 — Proposed Zoning Line/District
- 554 — Tax Block
- 7 — Tax Lot
- 100 — Lot Dimension
- Boundary Line
- Possession Hook
- Special SoHo/NoHo District
- C1-5
- C2-5

SoHo/NoHo Rezoning Tax Map 2

Blocks: 522, 529, 530

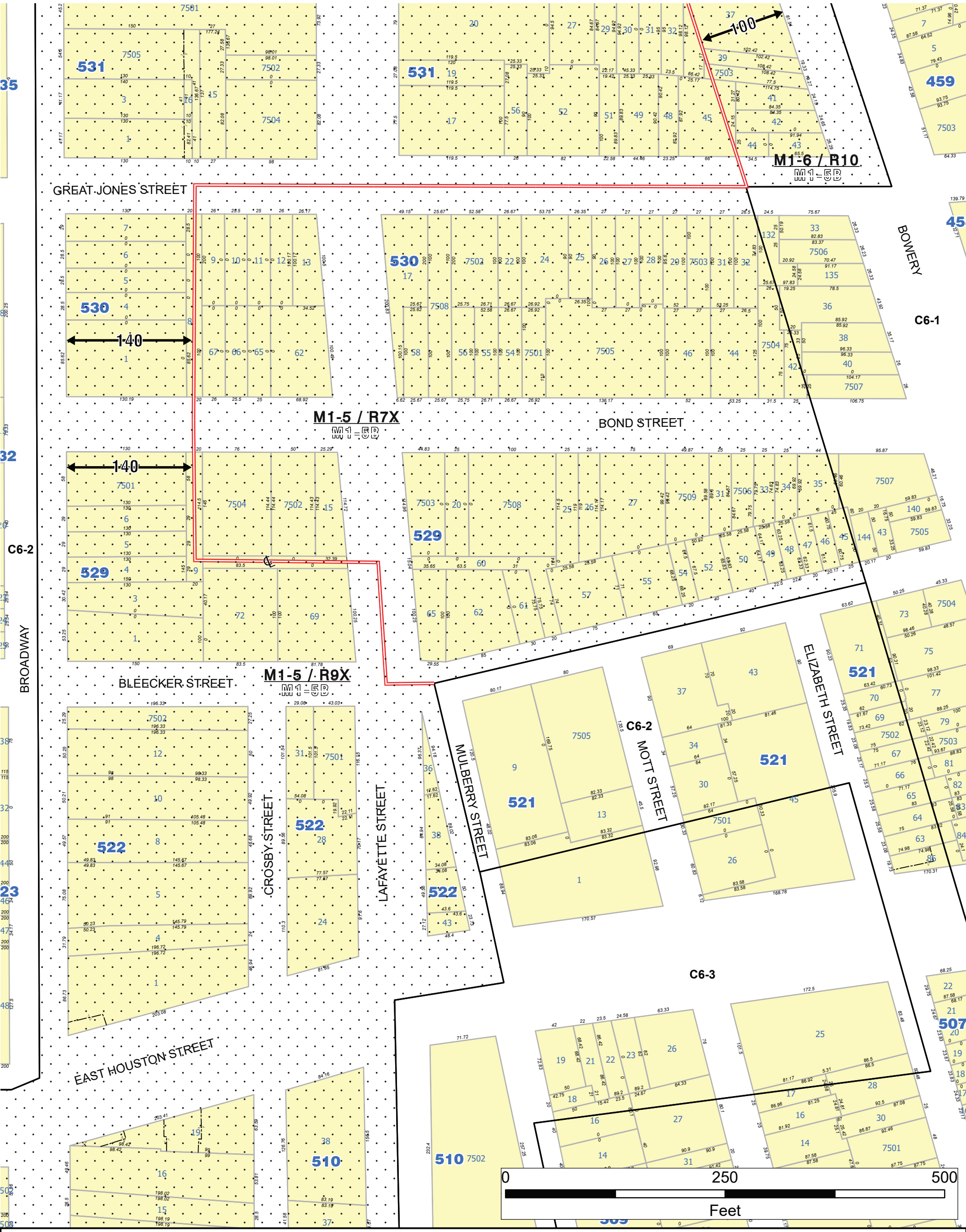

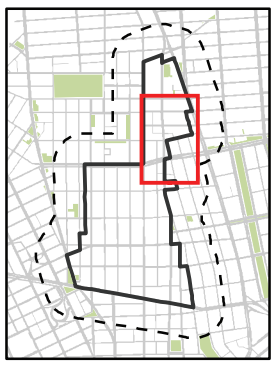

M1-5 Existing Zoning Line/District

M1-5 Eliminated Zoning Line/District

M1-5 Proposed Zoning Line/District

554 Tax Block

7 Tax Lot

100 Lot Dimension

Boundary Line

Possession Hook

Special SoHo/NoHo District

C1-5

C2-5

SoHo/NoHo Rezoning Tax Map 3

Blocks: 496, 497, 498, 510, 511, 512

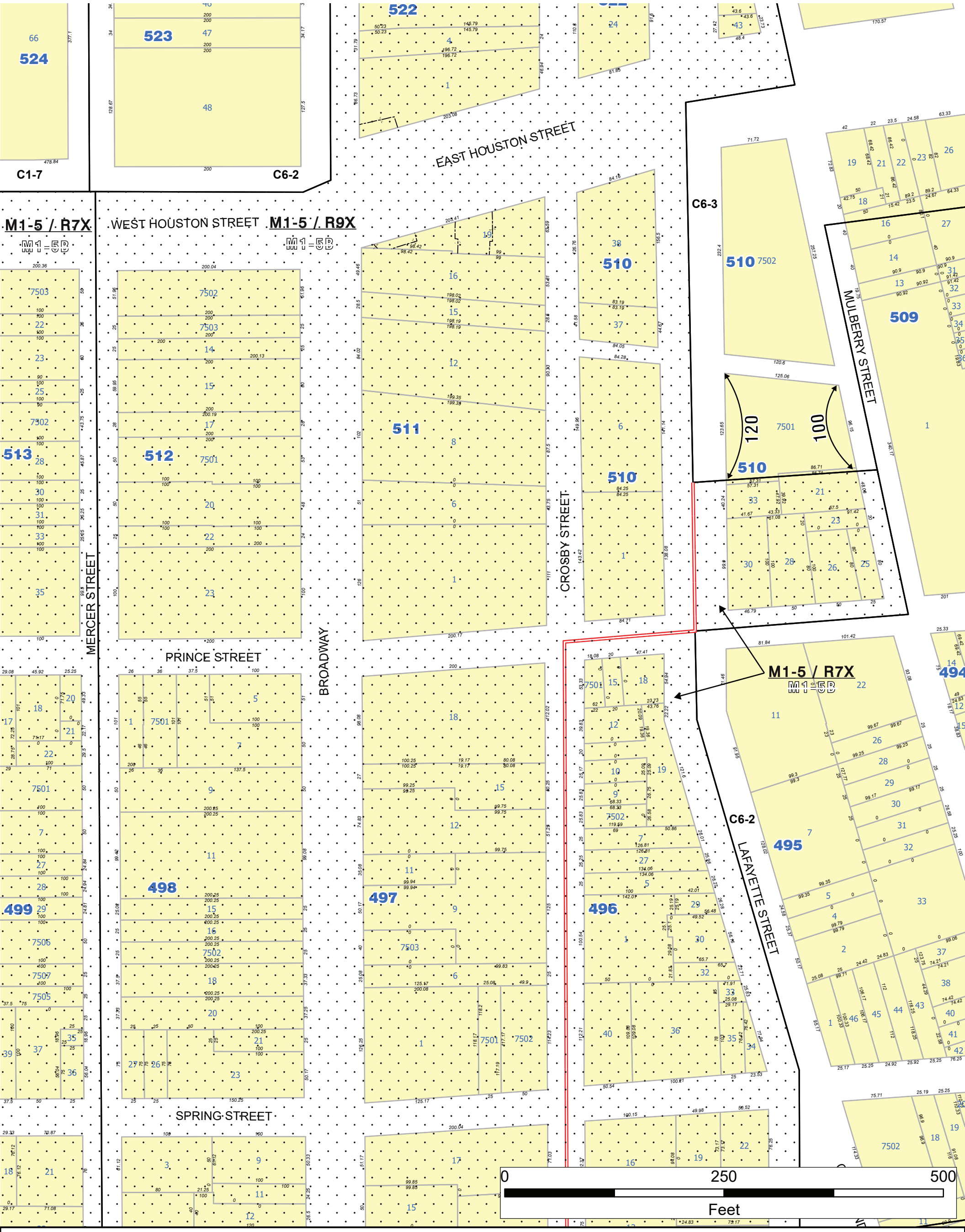

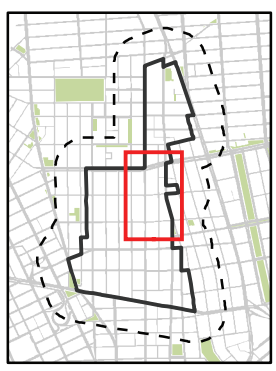

- M1-5 — Existing Zoning Line/District
- M1-5 — Eliminated Zoning Line/District
- **M1-5** — Proposed Zoning Line/District
- 554 — Tax Block
- 7 — Tax Lot
- 100 — Lot Dimension
- ---------- — Boundary Line
- Possession Hook

- Special SoHo/NoHo District
- C1-5
- C2-5

SoHo/NoHo Rezoning Tax Map 4

Blocks: 499, 500, 501, 502, 513, 514, 515, 516



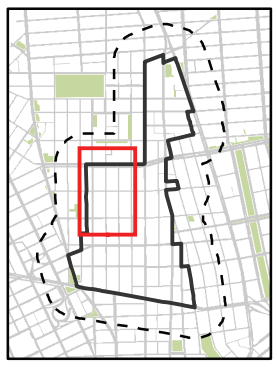

- M1-5 — Existing Zoning Line/District
- M1-5/R9X — Eliminated Zoning Line/District
- **M1-5** — Proposed Zoning Line/District
- 554 — Tax Block
- 7 — Tax Lot
- 100 — Lot Dimension
- Boundary Line
- Possession Hook
- Special SoHo/NoHo District
- C1-5
- C2-5

SoHo/NoHo Rezoning Tax Map 5

Blocks: 475, 476, 487, 488, 489, 490



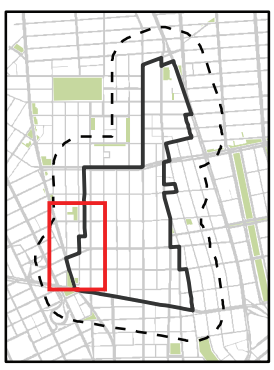

M1-5	Existing Zoning Line/District
M1-5	Eliminated Zoning Line/District
M1-5	Proposed Zoning Line/District
554	Tax Block
7	Tax Lot
100	Lot Dimension
	Boundary Line
	Possession Hook
	Special SoHo/NoHo District
	C1-5
	C2-5

SoHo/NoHo Rezoning Tax Map 6

Blocks: 474, 475, 484, 485, 486

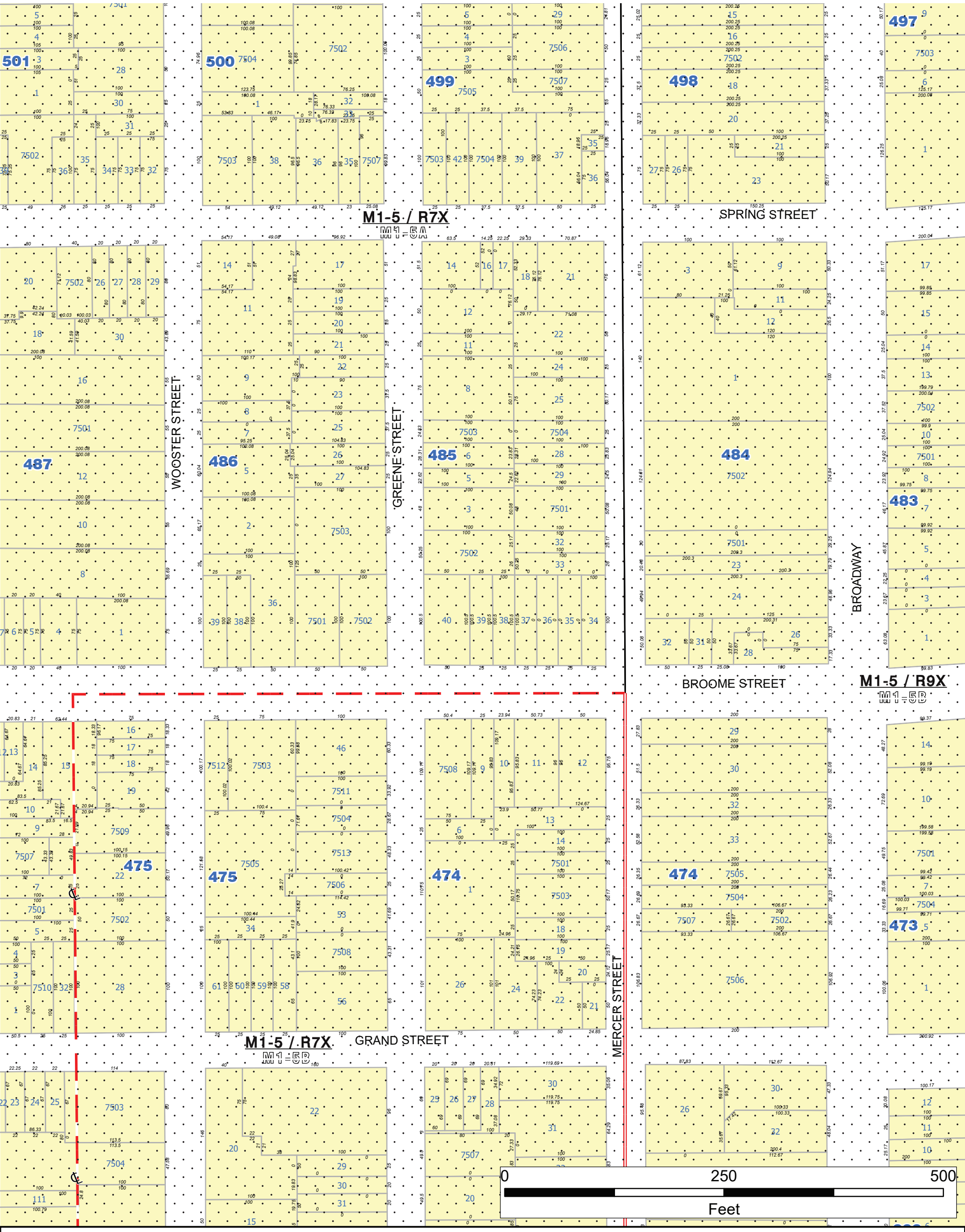

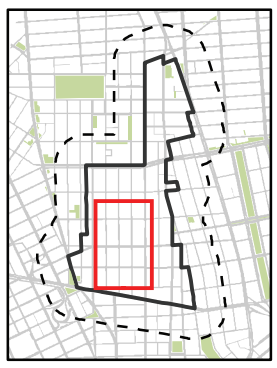

M1-5	Existing Zoning Line/District
M1-5	Eliminated Zoning Line/District
M1-5	Proposed Zoning Line/District
554	Tax Block
7	Tax Lot
100	Lot Dimension
------	Boundary Line
⌇	Possession Hook

	Special SoHo/NoHo District
	C1-5
	C2-5

SoHo/NoHo Rezoning Tax Map 7

Blocks: 472, 473, 482, 483

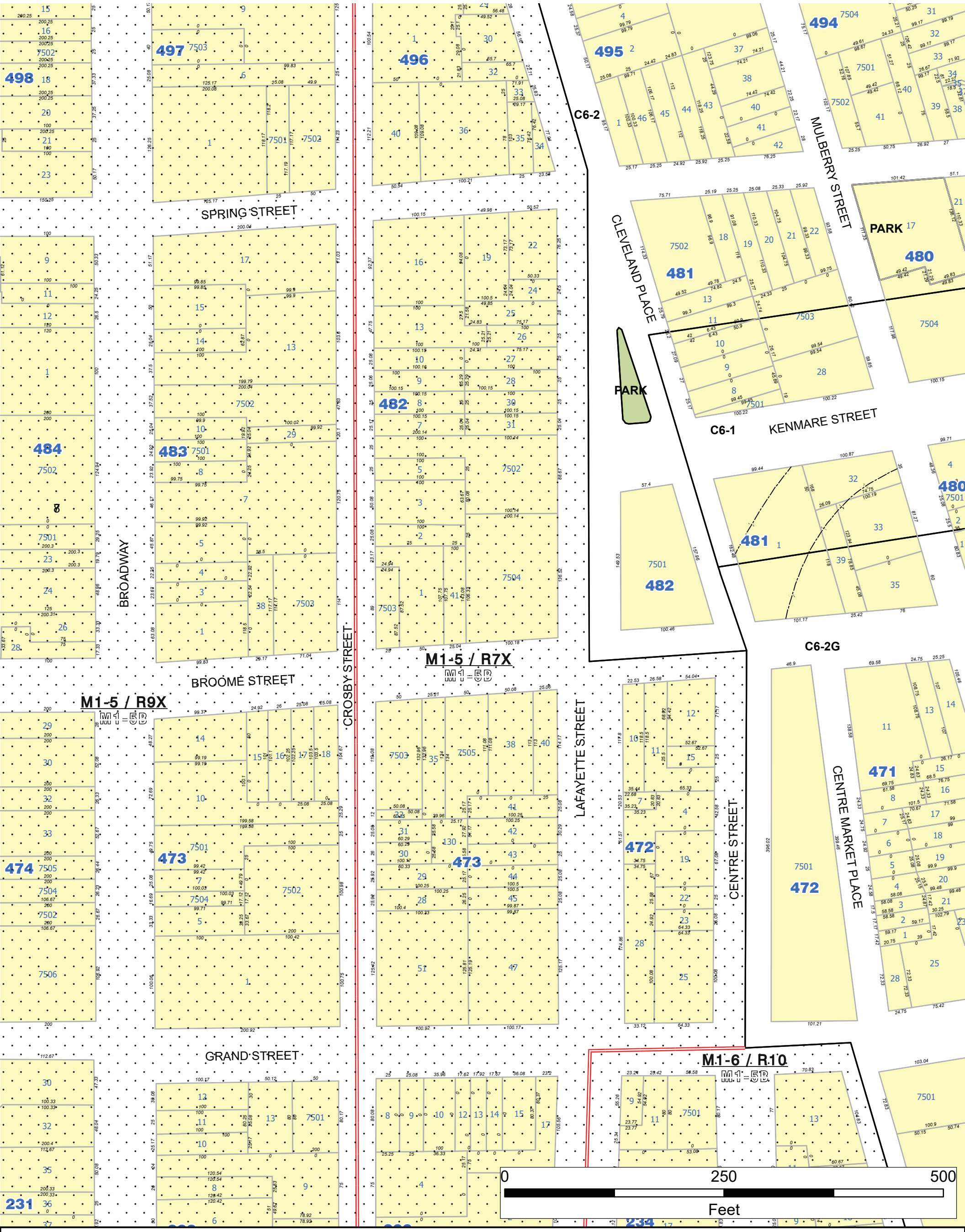

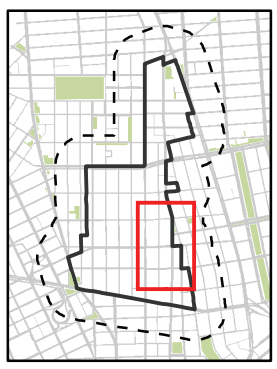

- M1-5 — Existing Zoning Line/District
- M1-5 — Eliminated Zoning Line/District
- **M1-5** — Proposed Zoning Line/District
- 554 — Tax Block
- 7 — Tax Lot
- 100 — Lot Dimension
- Boundary Line
- Possession Hook
- Special SoHo/NoHo District
- C1-5
- C2-5

SoHo/NoHo Rezoning Tax Map 8

Blocks: 227, 228, 229, 475, 476

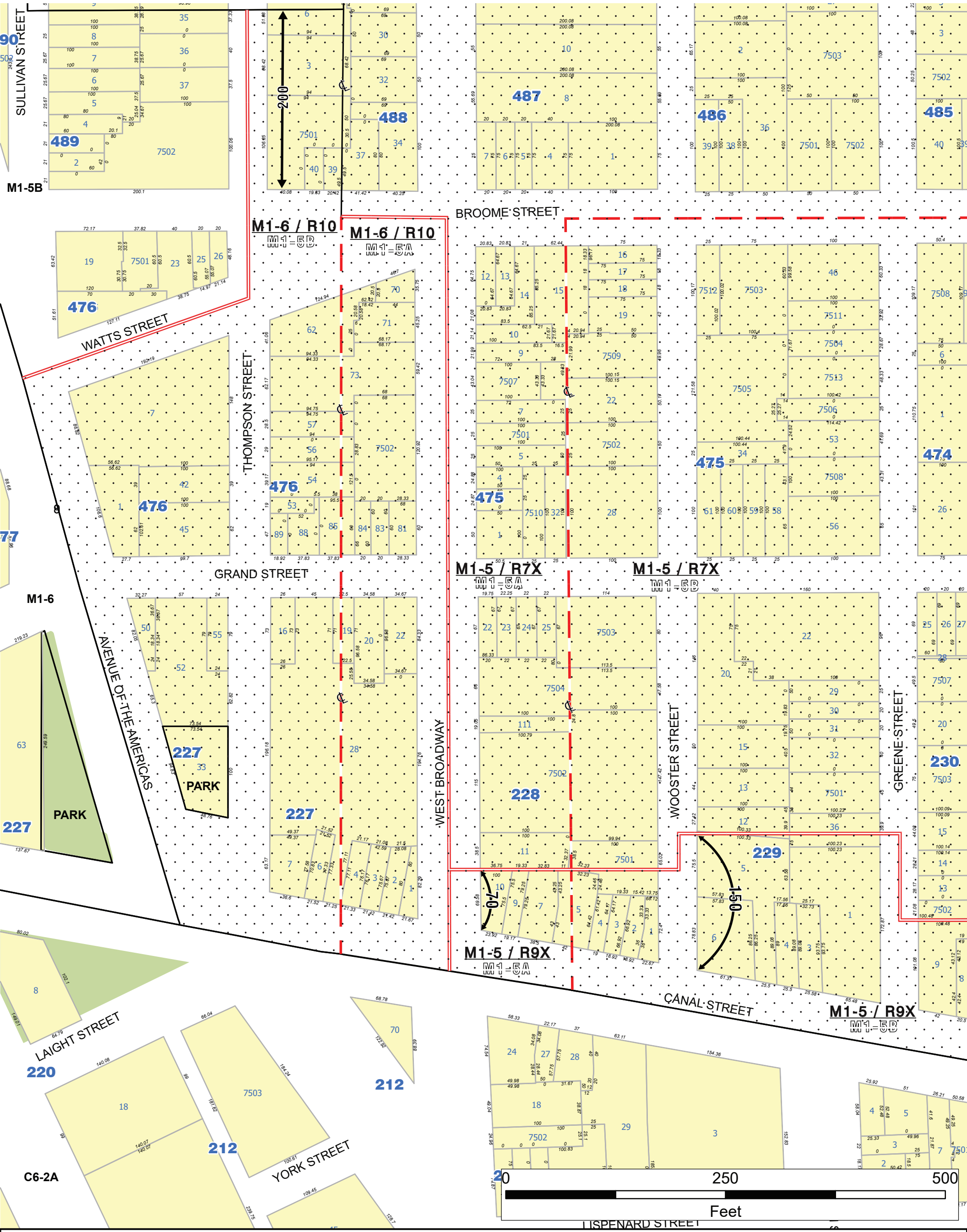

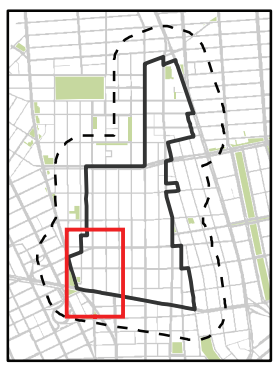

M1-5	Existing Zoning Line/District
M1-5B	Eliminated Zoning Line/District
M1-5	Proposed Zoning Line/District
554	Tax Block
7	Tax Lot
100	Lot Dimension
-----	Boundary Line
⤵	Possession Hook

	Special SoHo/NoHo District
	C1-5
	C2-5

SoHo/NoHo Rezoning Tax Map 9

Blocks: 229, 230, 231, 474, 475

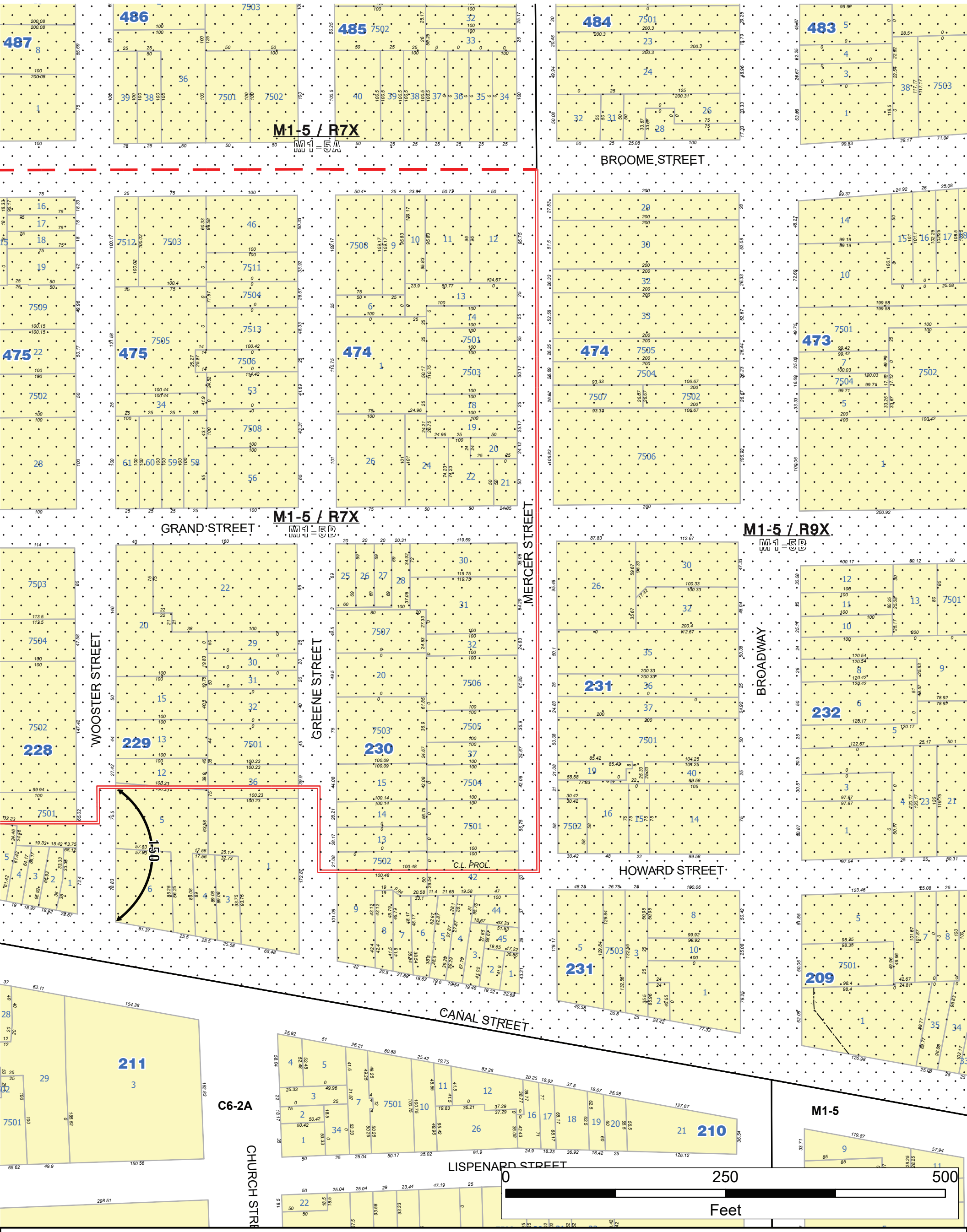

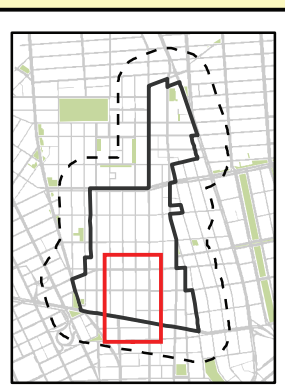

- M1-5 — Existing Zoning Line/District
- M1-5 — Eliminated Zoning Line/District
- **M1-5** — Proposed Zoning Line/District
- 554 — Tax Block
- 7 — Tax Lot
- 100 — Lot Dimension
- Boundary Line
- Possession Hook
- Special SoHo/NoHo District
- C1-5
- C2-5

SoHo/NoHo Rezoning Tax Map 10

Blocks: 207, 208, 209, 232, 233, 234, 235



M1-5 Existing Zoning Line/District

M1-5 Eliminated Zoning Line/District

M1-5 Proposed Zoning Line/District

554 Tax Block

7 Tax Lot

100 Lot Dimension

Boundary Line

Possession Hook

Special SoHo/NoHo District

C1-5

C2-5