79-18 164TH STREET REZONING

(C 220414 ZMQ)

Review Session

Pre-Hearing

August 22, 2022

NYC PLANNING

Project Overview – 79-18 164th Street Rezoning

Applicant
Mikhail Kantius

Location
South side of Union Turnpike between 162nd and 164th Street
Hillcrest, CD 8, Queens

Action Requested
- Zoning Map Amendment
  - R4/C1-3 & R5D/C1-3 to
  - **R4/C2-3 & R5D/C2-3**

Certified on 5/9/2022

CPC Hearing scheduled for 8/24/2022

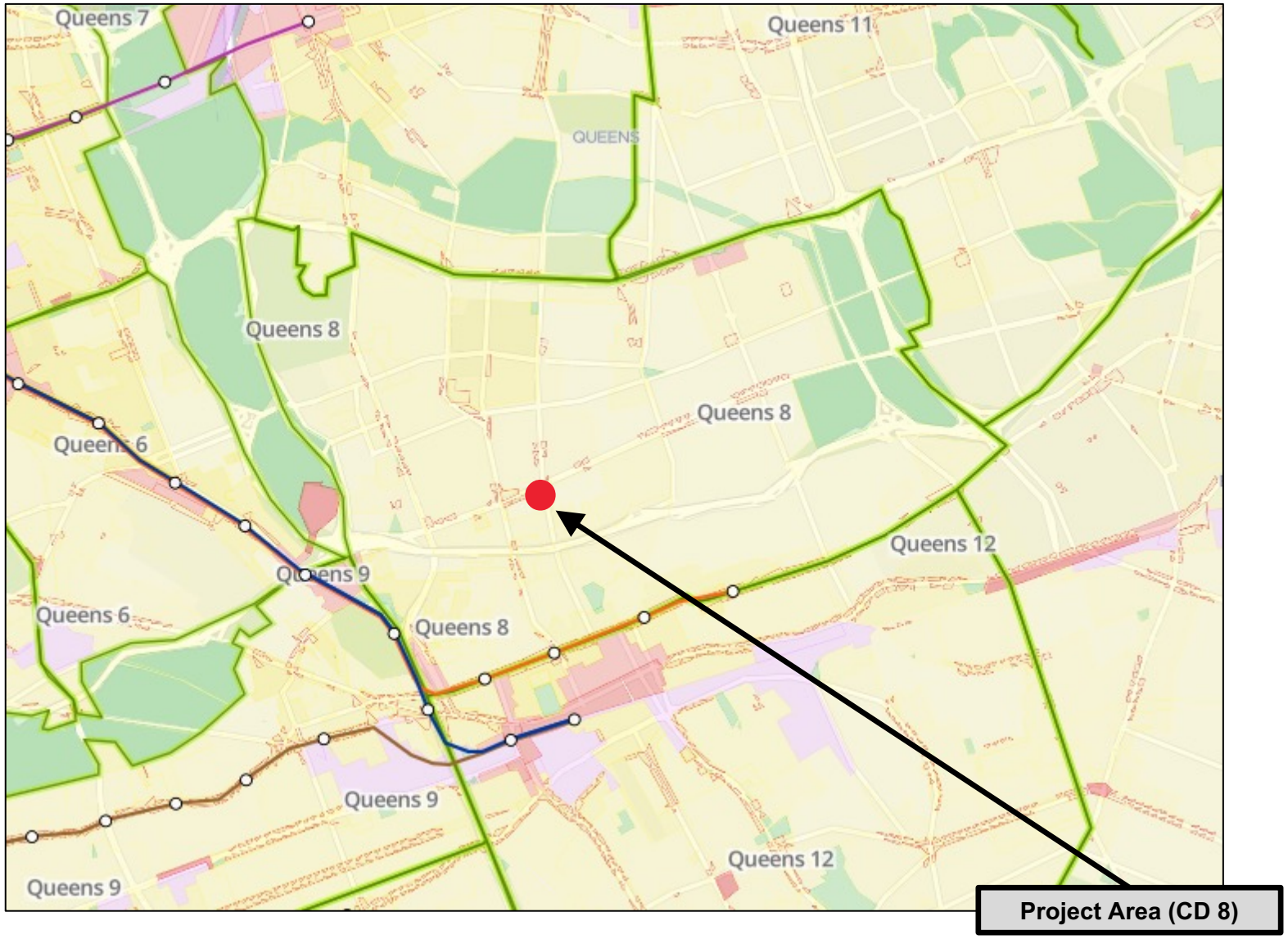

Surrounding Area

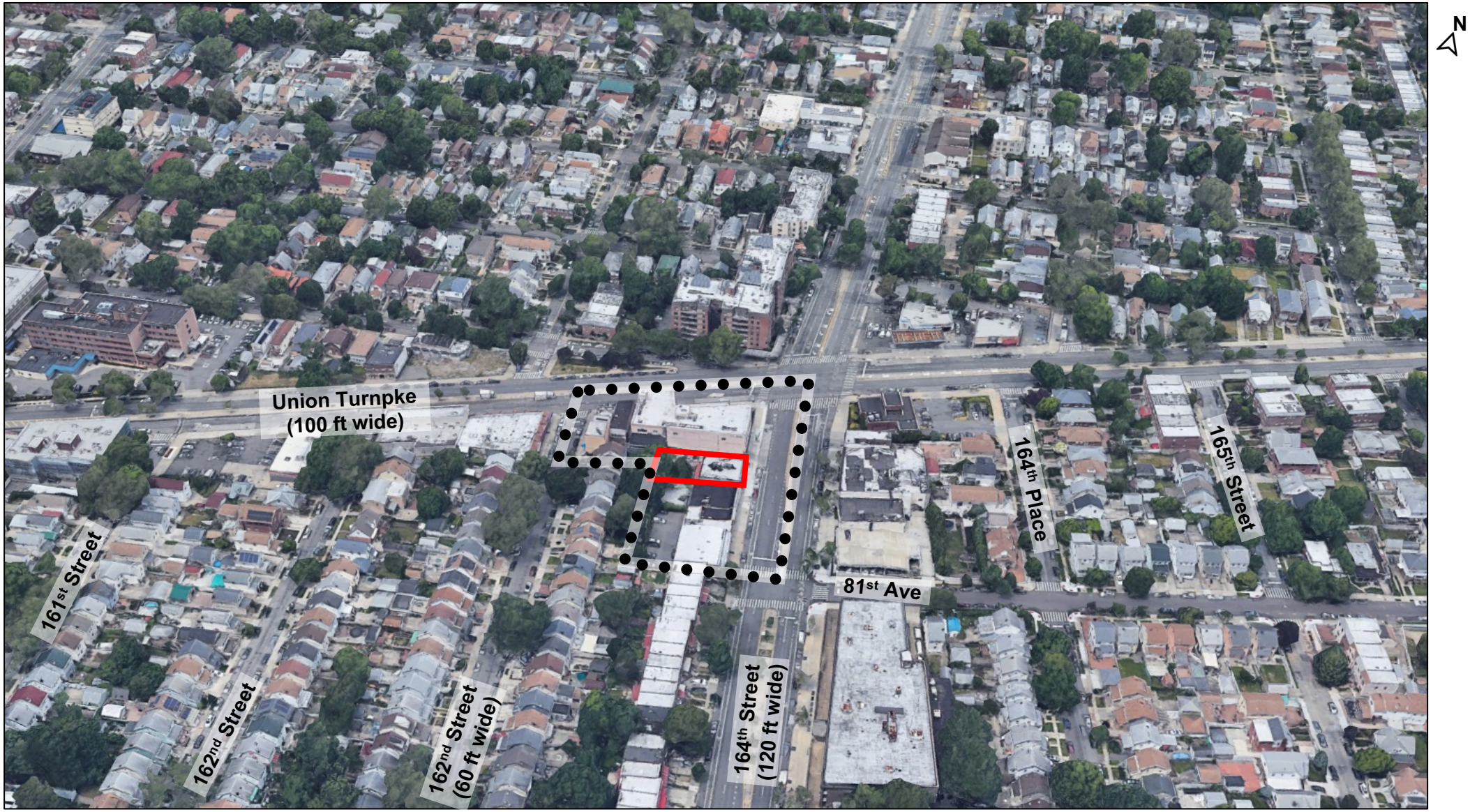

Project Area

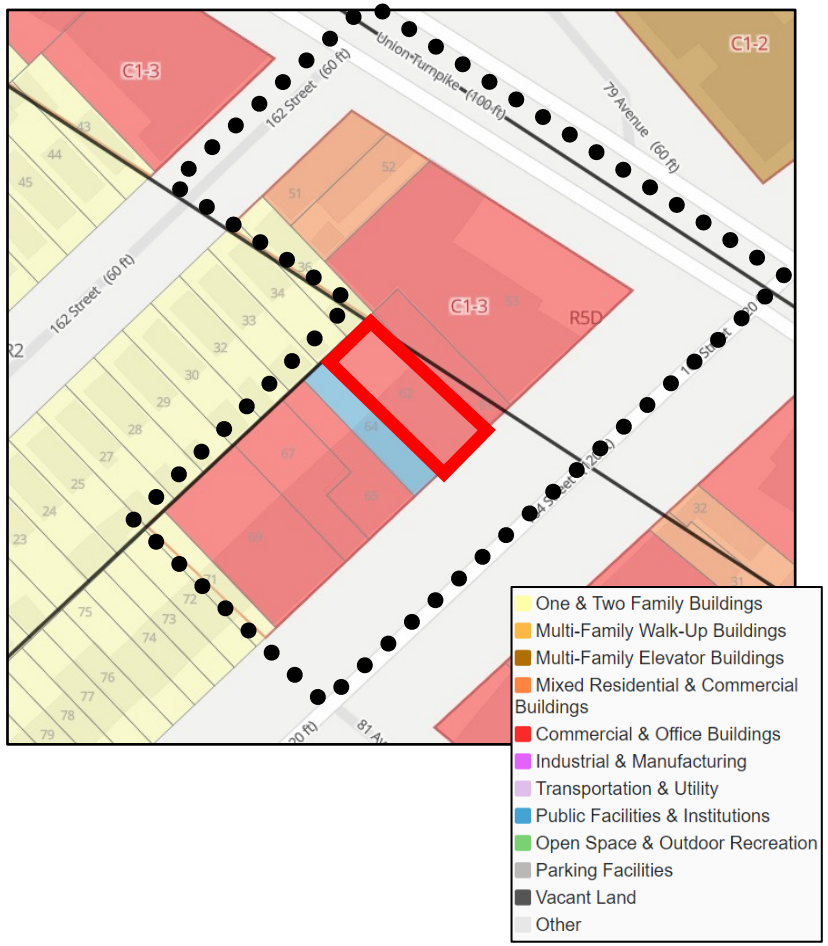

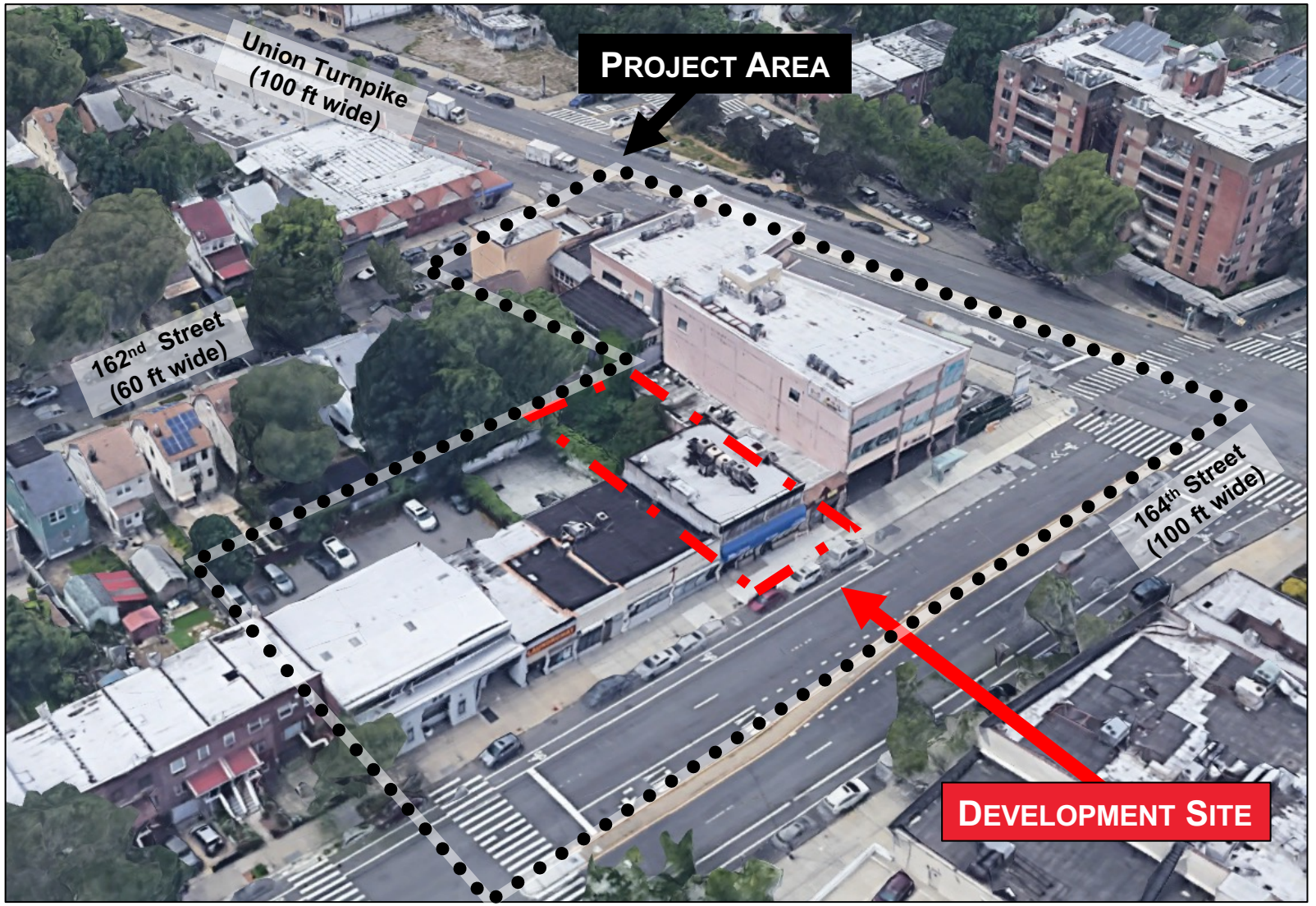

Existing Conditions

View of the development site facing northwest from 164th Street





Existing Conditions

View of project area facing northwest from 164th Street.





Existing Conditions

View of the project area facing southwest from the intersection of Union Turnpike and 164th Street.





Proposed legalization



Action Requested

Zoning Map Amendment to change the existing C1-3 commercial overlay to C2-3

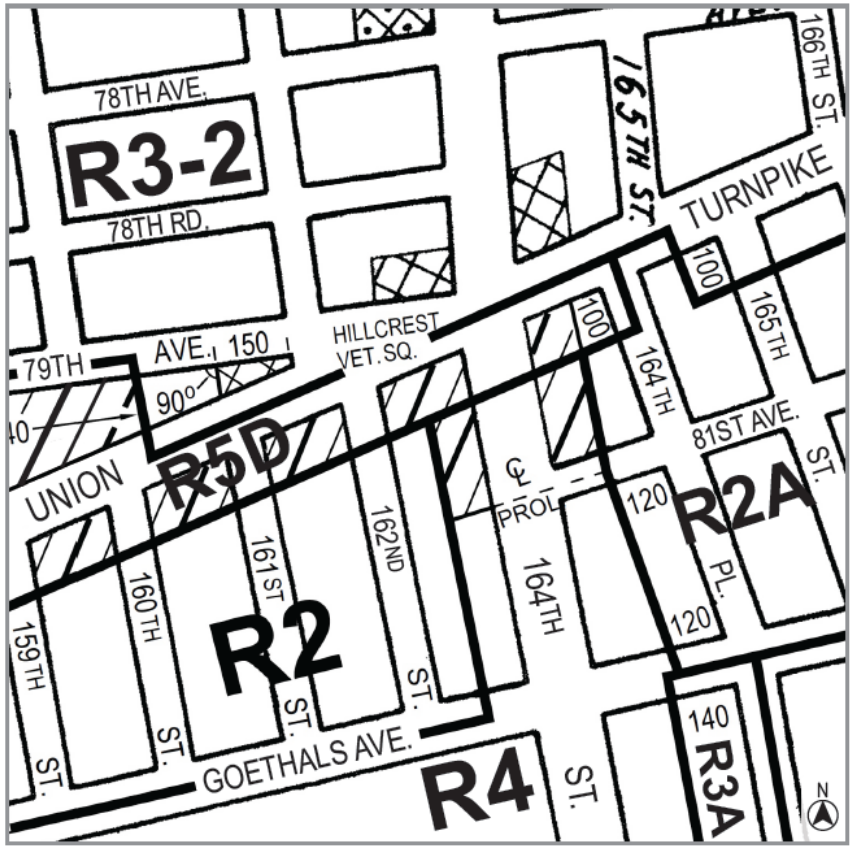

Current Zoning Map (14c)

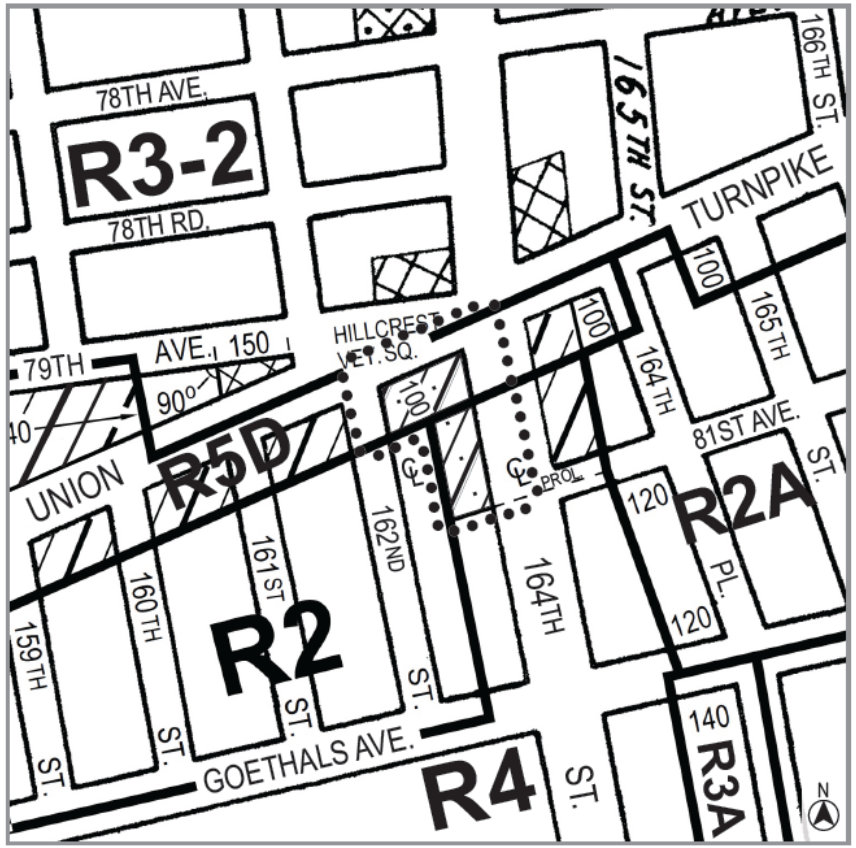

Proposed Zoning Map (14c) - Area being rezoned is outlined with dotted lines

Rezoning from R5D/C1-3 to R5D/C2-3
Rezoning from R4/C1-3 to R4/C2-3

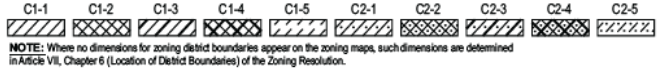

NOTE: Where no dimensions for zoning district boundaries appear on the zoning maps, such dimensions are determined in Article VII, Chapter 6 (Location of District Boundaries) of the Zoning Resolution.

Public Review – Community Board Q08

Queens Community Board 8 held a public hearing on the application on June 8, 2022, and, on the same date, by a vote of 12 in favor and 19 against, adopted a resolution recommending a **disapproval** of the application.

Public Review – Borough President

The Queens Borough President held a public hearing on the application on June 9, 2022, and on July 19, 2022, issued a recommendation to **approve** the application.

Conclusion


大使命聖經教會
Queens Hospital Center
WIC Program
164 st
COMMISSION BIBLE CHURCH

Appendix

Surrounding Area

Project Information

- 600' Radius
- Development Site
- Area Proposed to be Rezoned

Existing Commercial Overlays & Zoning Districts

C1-1	C2-1	Zoning Districts
C1-2	C2-2	Special Districts
C1-3	C2-3	
C1-4	C2-4	
C1-5	C2-5	

- Subway Entries
- 5037 Block Numbers
- Property Lines
- 5 Number of Floors

Land Uses

- One & Two Family Residential Buildings
- Multi-Family Residential Buildings (Walk-up)
- Multi-Family Residential Buildings (Elevator)
- Mixed Residential & Commercial Buildings
- Commercial/Office Buildings
- Industrial/Manufacturing
- Transportation/Utility
- Public Facilities & Institutions
- Open Space
- Parking Facilities
- Vacant Land
- No Data/Other

