

1. View of the Development Site and the Project Area facing southeast from Beach 87th Street.



2. View of the Development Site facing northeast from Beach 87th Street.



3. View of the Project Area facing northeast from Beach 87th Street.

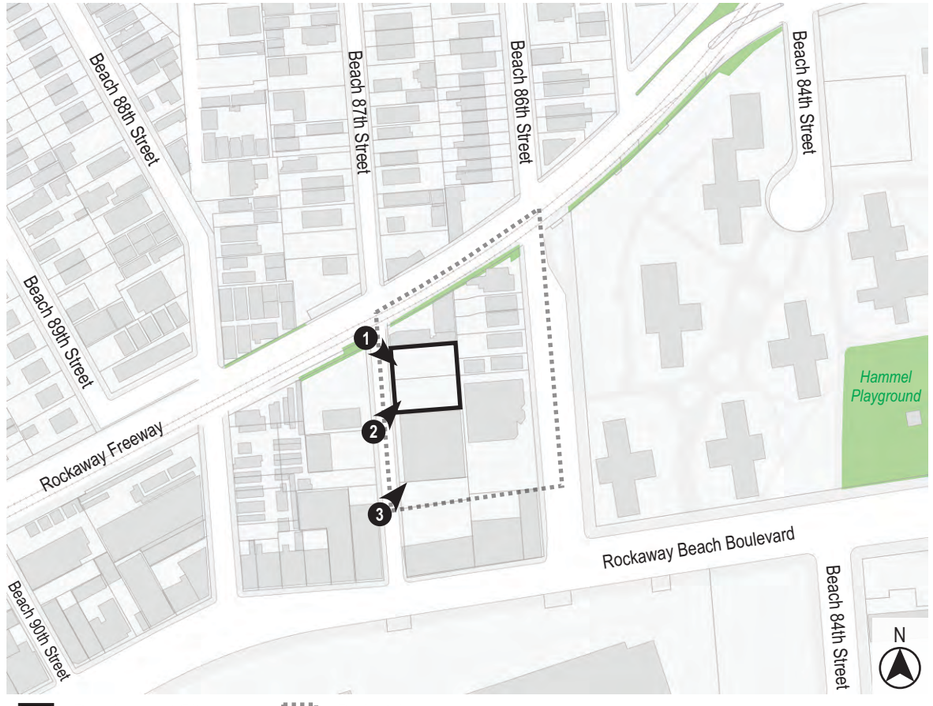



4. View of Beach 87th Street facing north (Project Area at right).



5. View of the sidewalk along the east side of Beach 87th Street facing north (Project Area at right).



6. View of the west side of Beach 87th Street facing southwest from the Project Area.

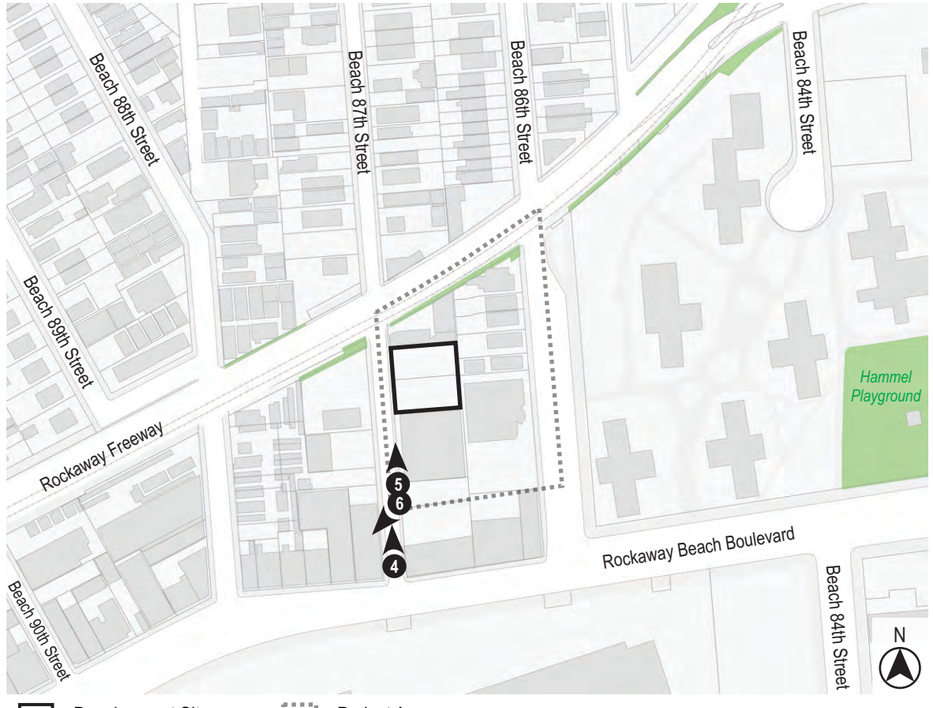



7. View of Rockaway Freeway facing northeast from Beach 87th Street (Project Area at right).



8. View of the Project Area facing southeast from the intersection of Rockaway Freeway and Beach 87th Street.



9. View of Beach 87th Street facing south from Rockaway Freeway (Project Area ahead at left).

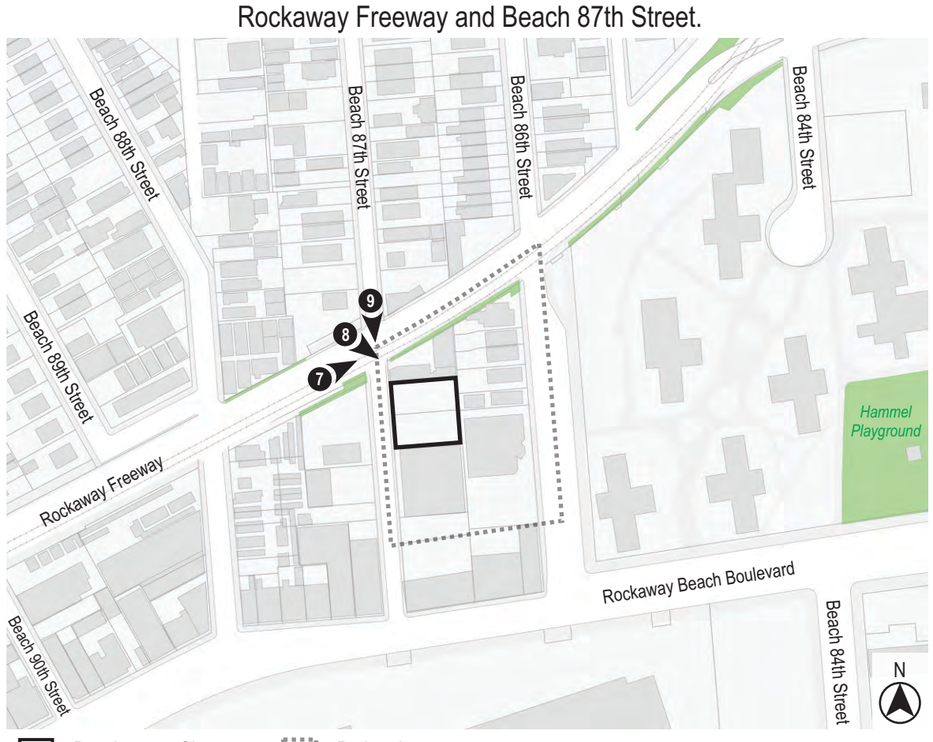



10. View of the Project Area facing southeast from Rockaway Freeway.



11. View of the Project Area facing south from Rockaway Freeway.



12. View of the Project Area facing southwest from Rockaway Freeway.

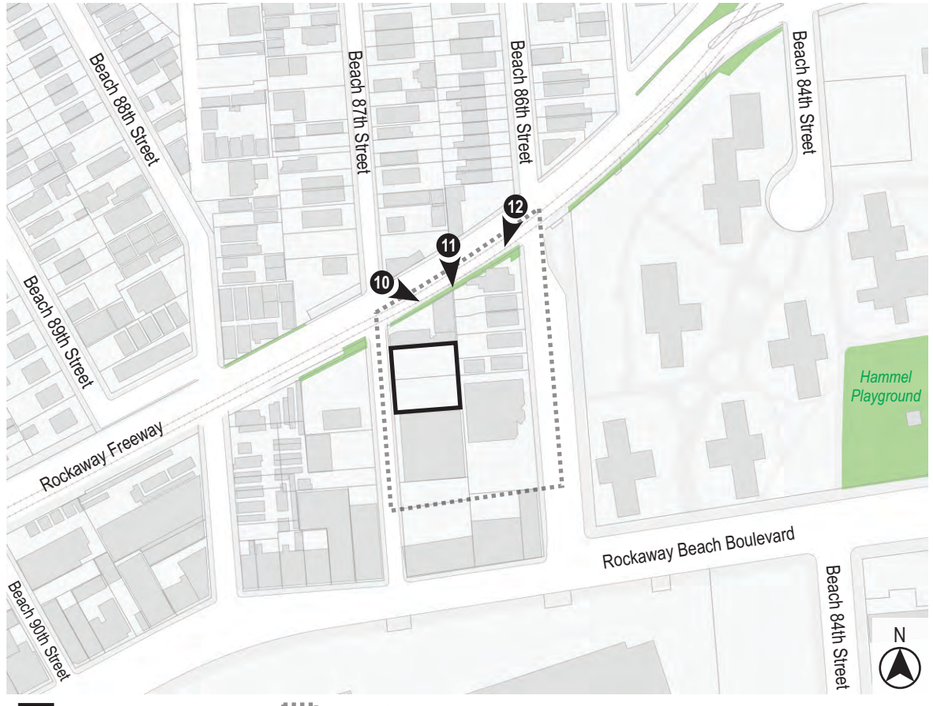



13. View of Beach 86th Street facing south from Rockaway Freeway (Project Area at right).



15. View of Rockaway Freeway facing southwest from Beach 86th Street (Project Area at left).



14. View of the Project Area facing southwest from the intersection of Rockaway Freeway and Beach 86th Street.

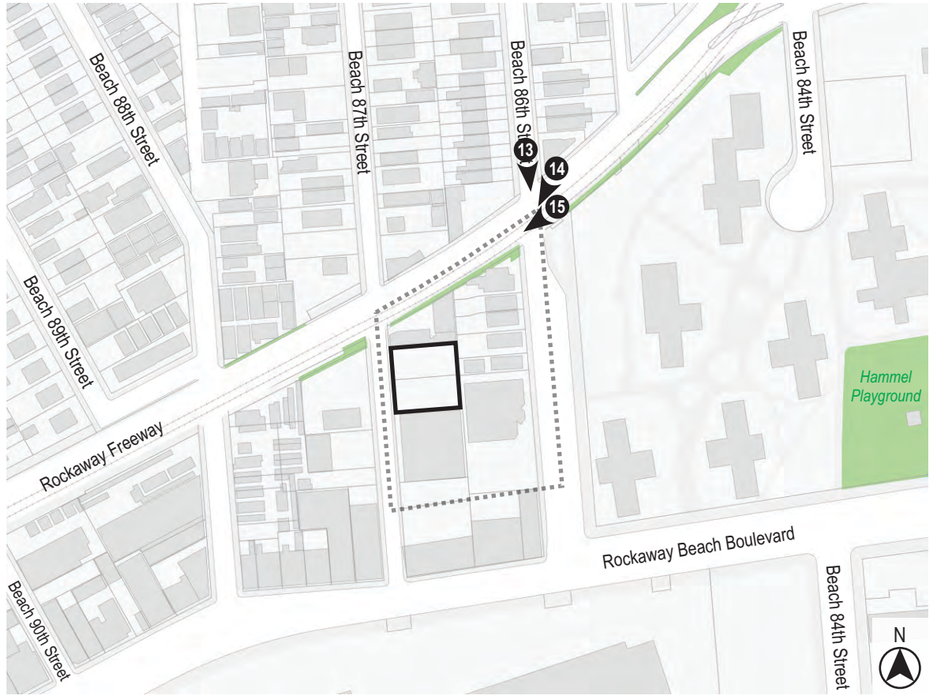



16. View of the Project Area facing southwest from Beach 86th Street.



18. View of the Project Area facing northwest from Beach 86th Street.



17. View of the Project Area facing west from Beach 86th Street.

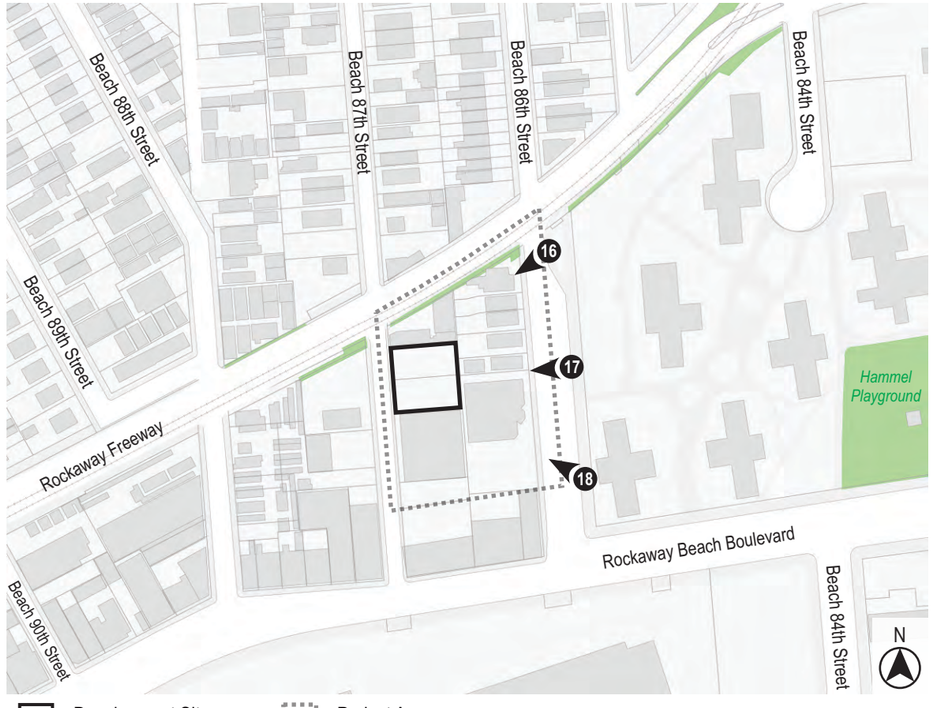



19. View of Beach 86th Street facing north (Project Area at left).



20. View of the sidewalk along the west side of Beach 86th Street facing north (Project Area at left).



21. View of the east side of Beach 86th Street facing southeast from the Project Area.

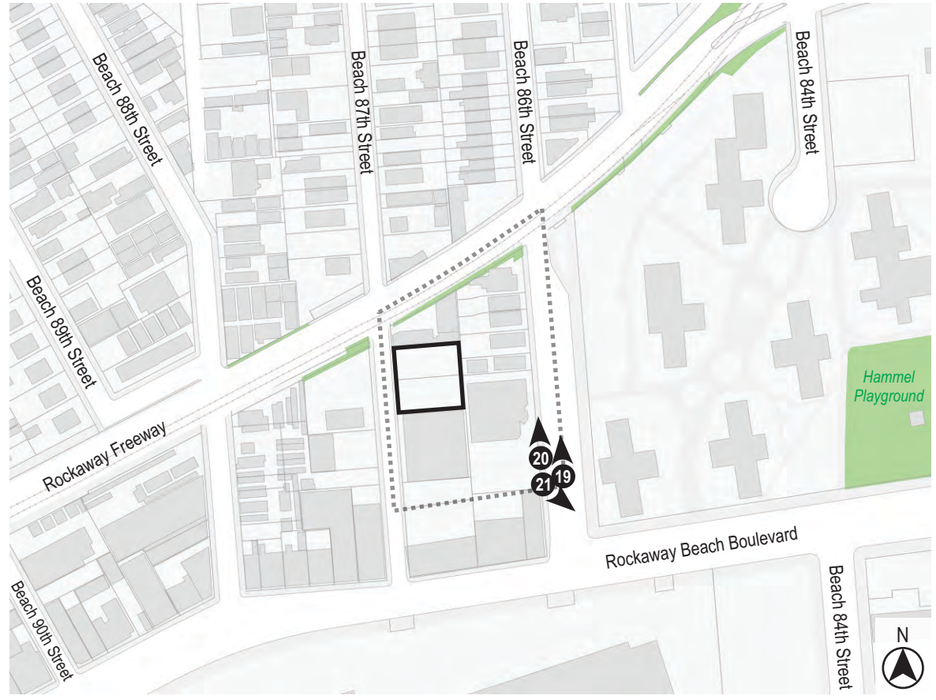



22. View of the sidewalk along the west side of Beach 86th Street facing south from Rockaway Freeway (Project Area at right).



23. View of the shoulder along the south side of Rockaway Freeway facing southwest from Beach 86th Street (Project Area at left).



24. View of the intersection of Rockaway Freeway and Beach 86th Street facing northeast from the Project Area.

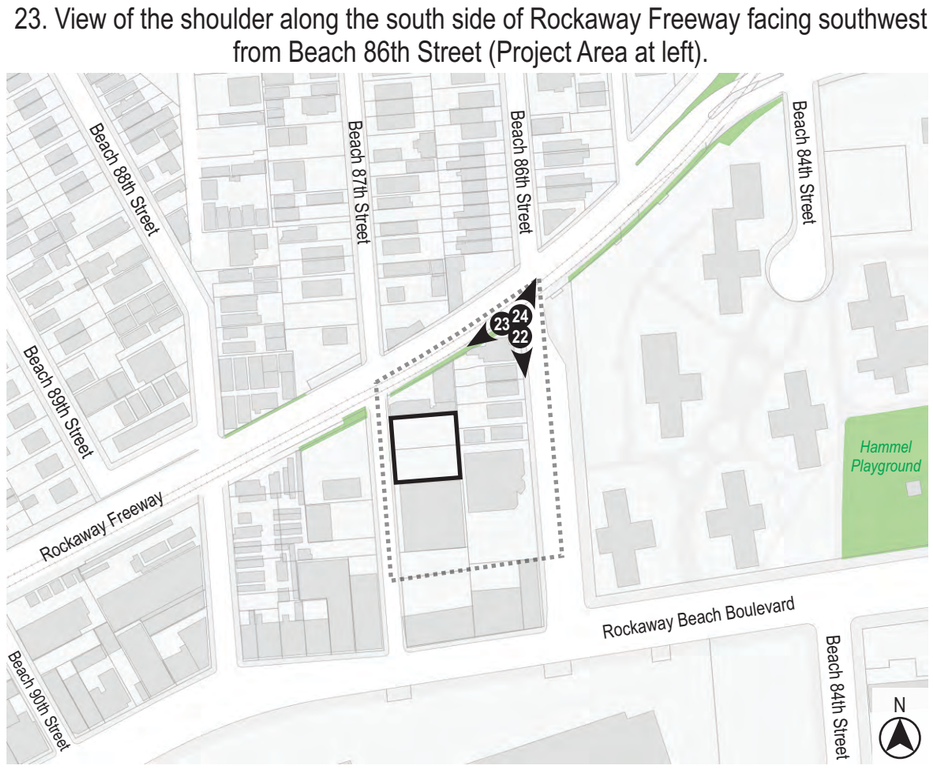



25. View of the shoulder along south side of Rockaway Freeway facing northeast from Beach 87th Street (Project Area at right).



26. View of the sidewalk along the east side of Beach 87th Street facing south from Rockaway Freeway (Project Area at left).



27. View of the intersection of Rockaway Freeway and Beach 87th Street facing northwest from the Project Area.

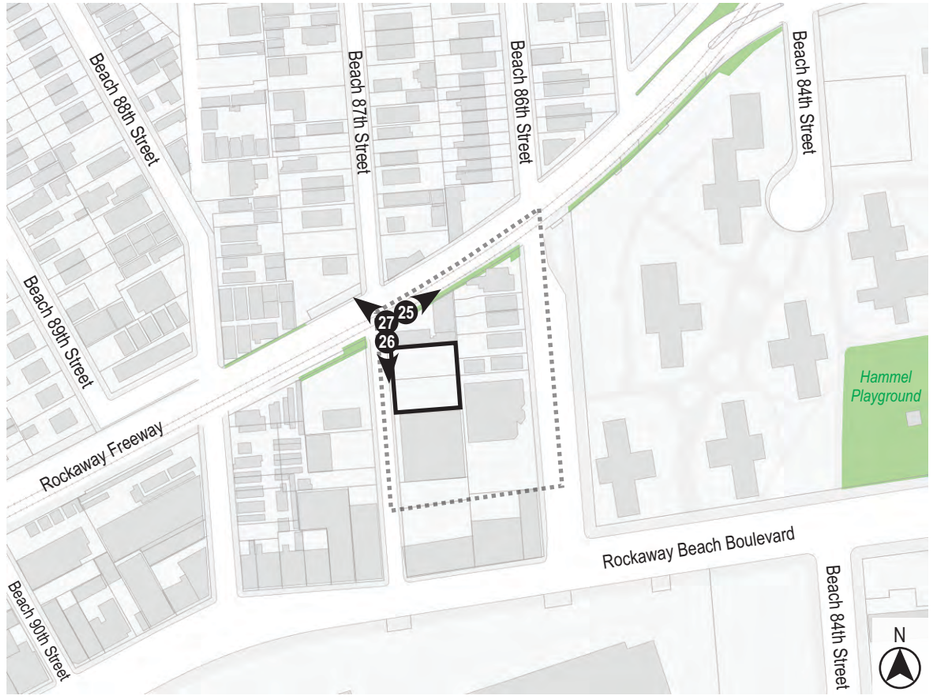

2-28 Beach 87th Street, Queens

Urban Cartographics
Photographs Taken on March 19, 2025