

1. View of the Development Site facing west from St. Felix Street.



2. View of the Development Site facing southwest from St. Felix Street.



3. View of St. Felix Street facing south (Development Site at right).

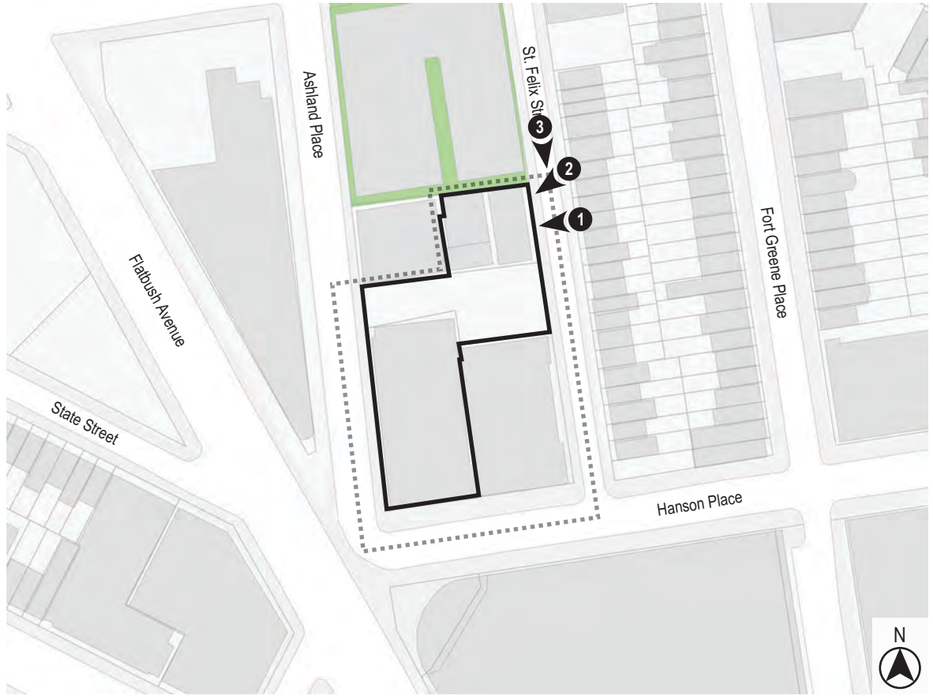



4. View of the east side of St. Felix Street facing northeast from the Development Site.



5. View of the sidewalk along the west side of St. Felix Street facing south (Development Site at right).



6. View of the Development Site facing west from St. Felix Street.

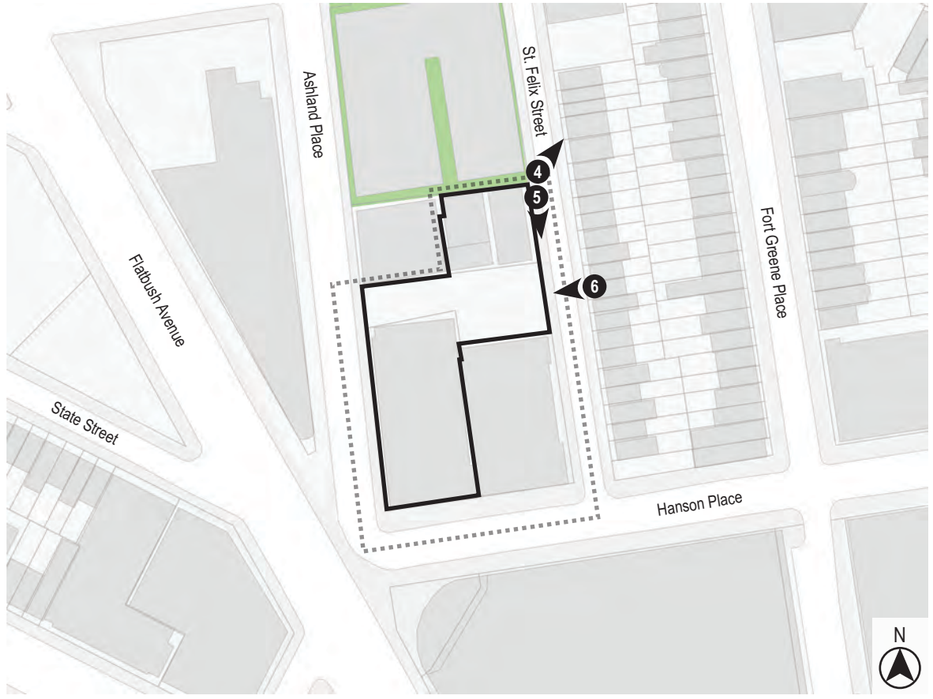



7. View of the Development Site facing northwest from St. Felix Street.



8. View of the Project Area facing southwest from St. Felix Street.



9. View of the Project Area facing west from St. Felix Street.

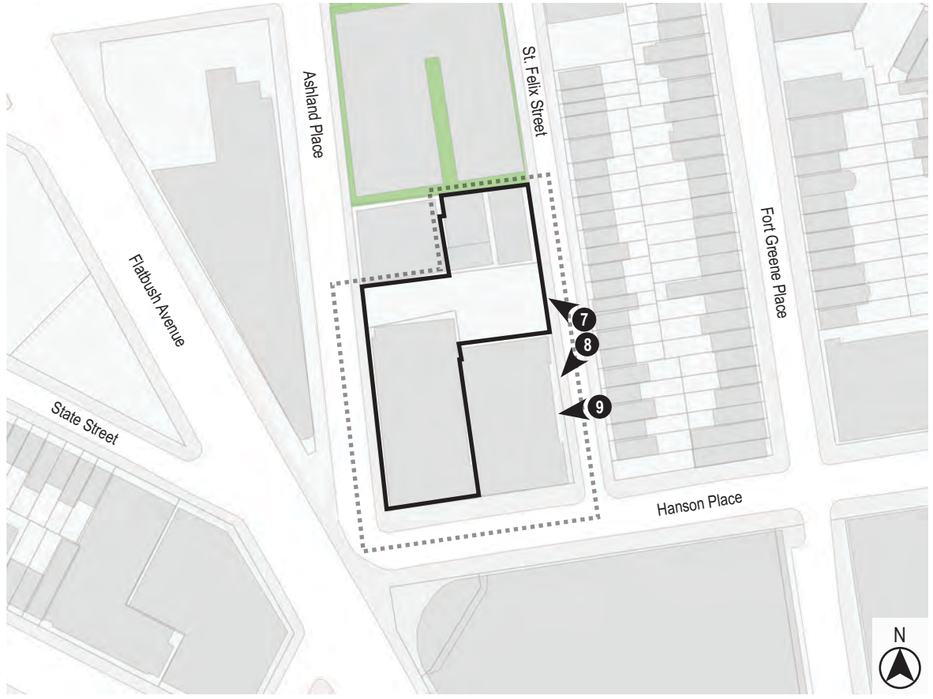



10. View of the sidewalk along the west side of St. Felix Street facing north (Development Site at left).



11. View of the sidewalk along the west side of St. Felix Street facing south (Project Area at right).



12. View of the east side of St. Felix Street facing southeast from the Development Site.

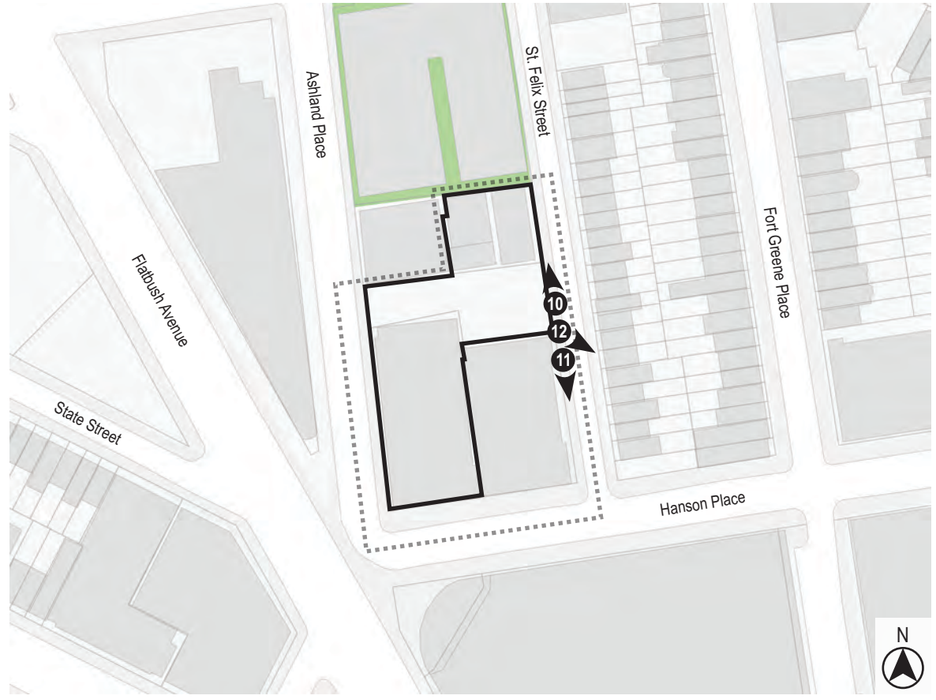



13. View of Hanson Place facing west from St. Felix Street (Project Area at right).



14. View of the Project Area facing northwest from the intersection of St. Felix Street and Hanson Place.



15. View of St. Felix Street facing north from Hanson Place (Project Area at left).

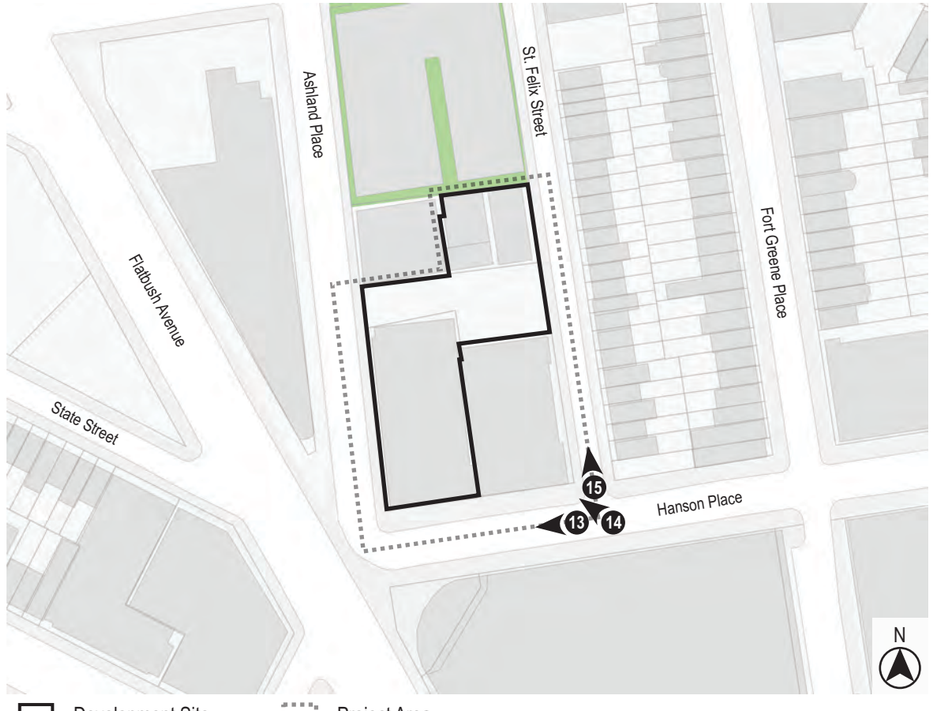



16. View of the sidewalk along the west side of St. Felix Place facing north from Hanson Place (Project Area at left).



17. View of the intersection of Hanson Place and St. Felix Place facing southeast from the Project Area.



18. View of the sidewalk along the north side of Hanson Place facing west from St. Felix Street (Project Area at right).

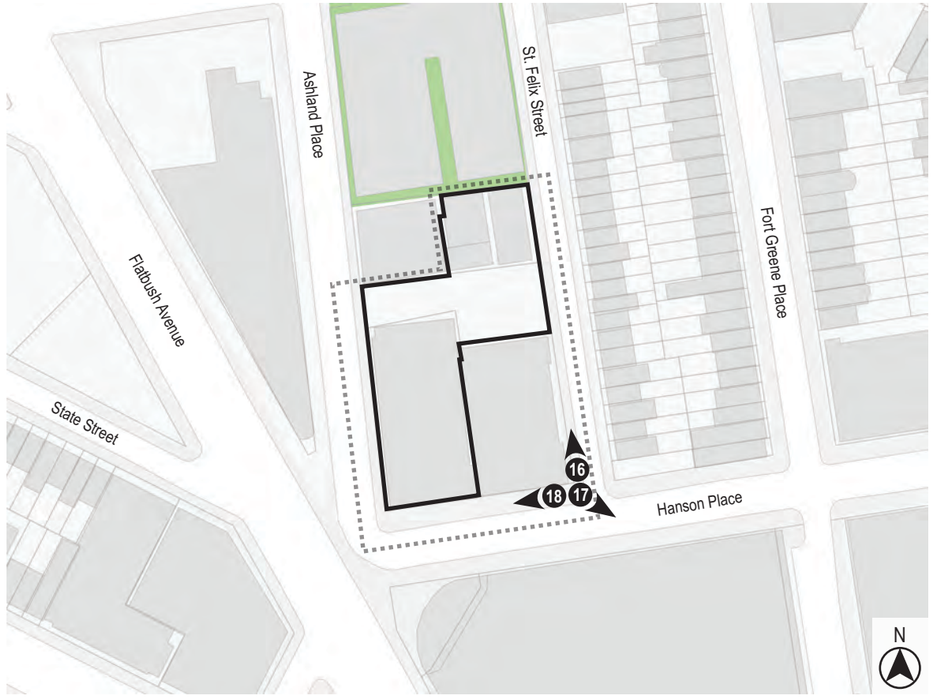



19. View of the Project Area facing north from Hanson Place.



20. View of the Project Area facing northeast from Hanson Place.



21. View of the Development Site facing northwest from Hanson Place.

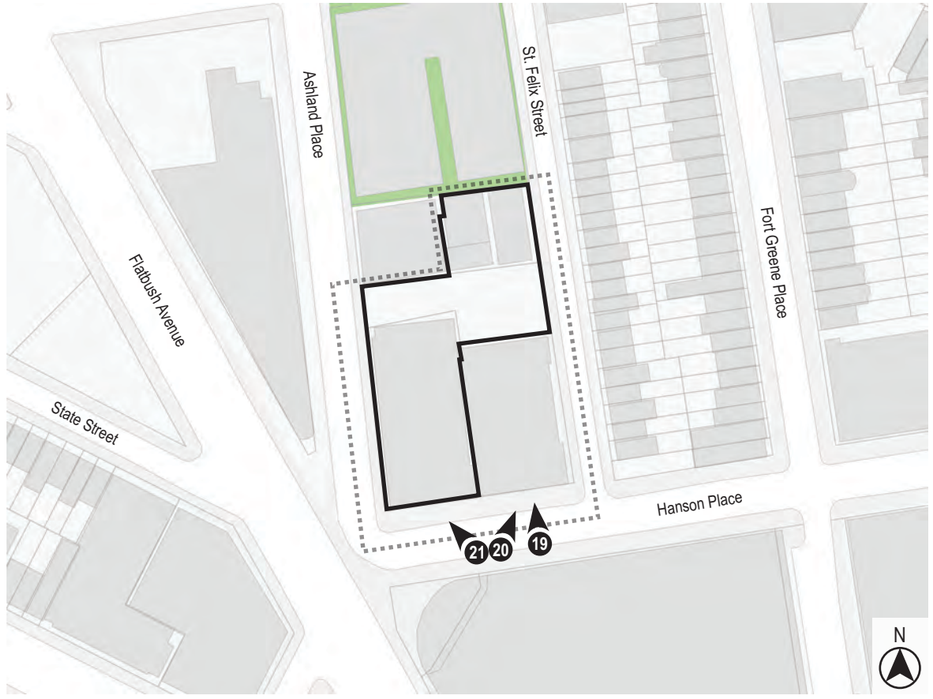



22. View of the sidewalk along the north side of Hanson Place facing east (Project Area at left).



23. View of the south side of Hanson Place facing southeast from the Development Site.



24. View of the sidewalk along the north side of Hanson Place facing west (Development Site at right).

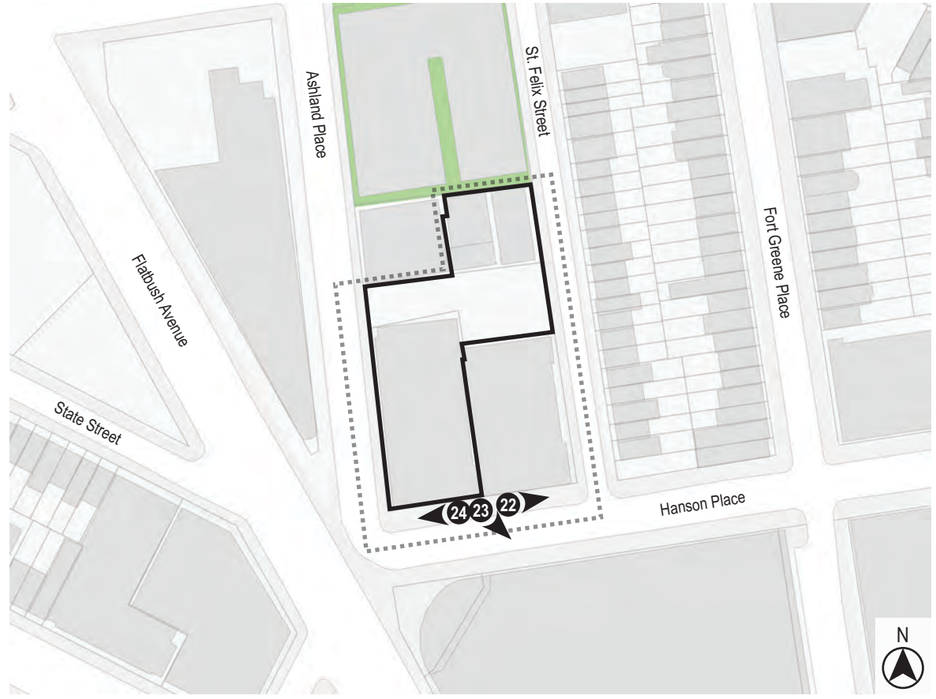



25. View of the Development Site facing north from Hanson Place.



26. View of the Development Site facing northeast from Hanson Place.



27. View of the Development Site facing northeast from Ashland Place.

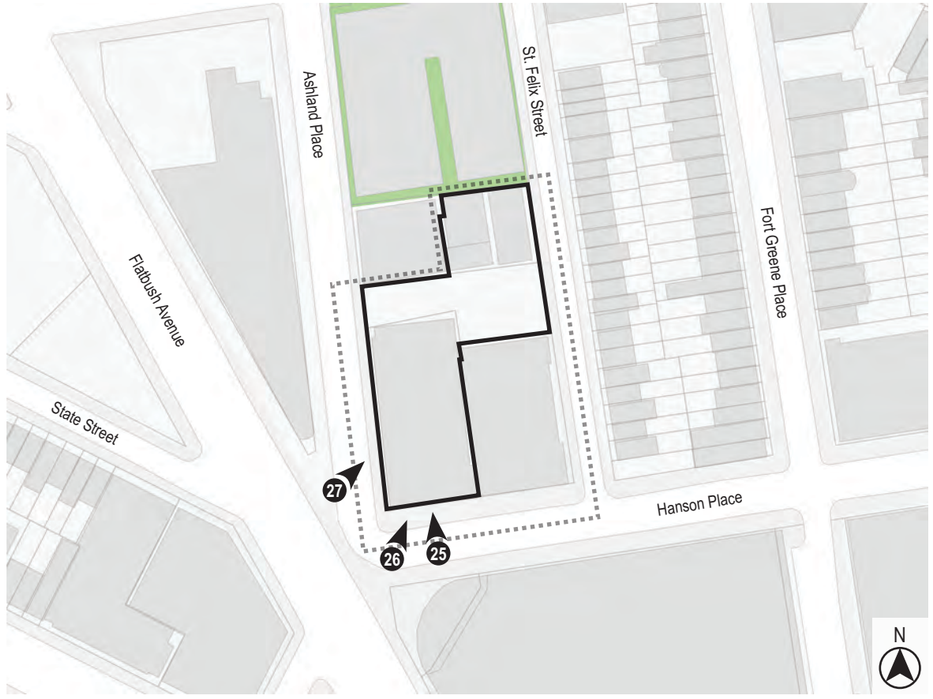



28. View of the Development Site facing northeast from the intersection of Hanson Place and Ashland Place.



30. View of Hanson Place facing east from Ashland Place (Development Site at left).



29. View of Ashland Place facing north from Hanson Place (Development Site at right).

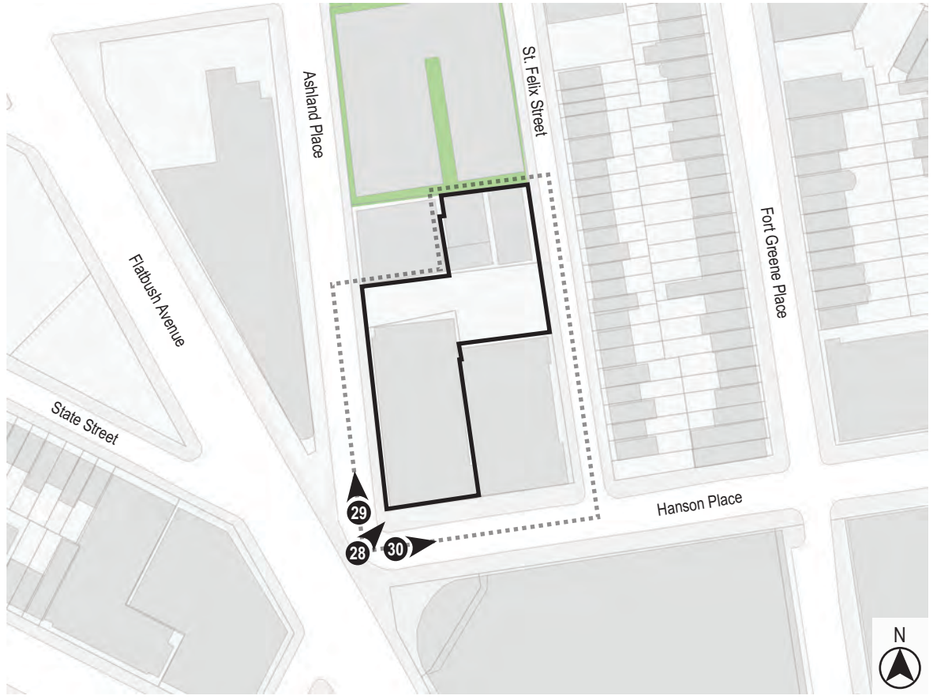



31. View of the sidewalk along the east side of Ashland Place facing north from Hanson Place (Development Site at right).



32. View of the intersection of Hanson Place and Ashland Place facing southwest from the Development Site.



33. View of the sidewalk along the north side of Hanson Place facing east from Ashland Place (Development Site at left).

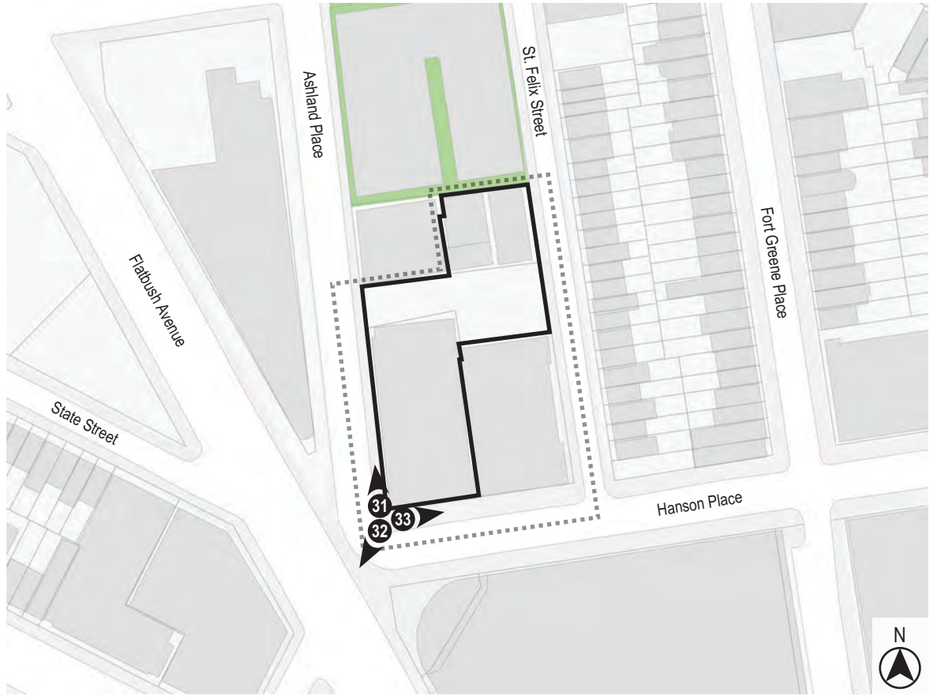



34. View of the Development Site facing east from Ashland Place.



36. View of the Development Site facing southeast from Ashland Place.



35. View of the Development Site facing east from Ashland Place.

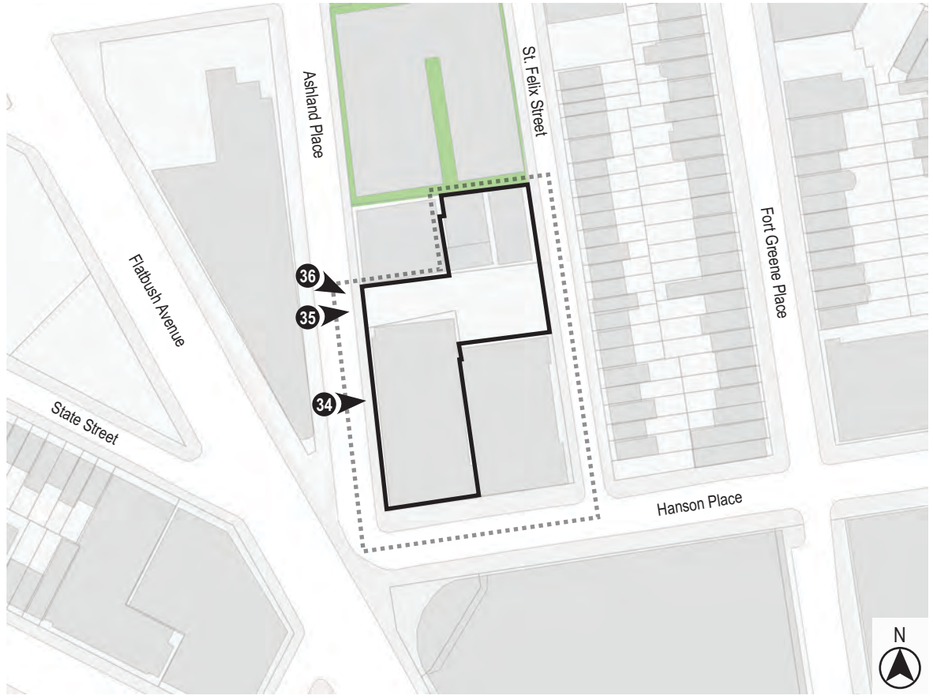



37. View of Ashland Place facing south (Development Site at left).



38. View of the west side of Ashland Place facing northwest from the Development Site.



39. View of the sidewalk along the east side of Ashland Place facing south (Development Site at left).

