Livonia Avenue Rezoning, Brooklyn

FINANCE NEW • YORK
MARTHA E. STARK
COMMISSIONER

NYC Digital Tax Map

Effective Date : 12-06-2008 00:54:13
End Date : Current

Brooklyn Block: 3813

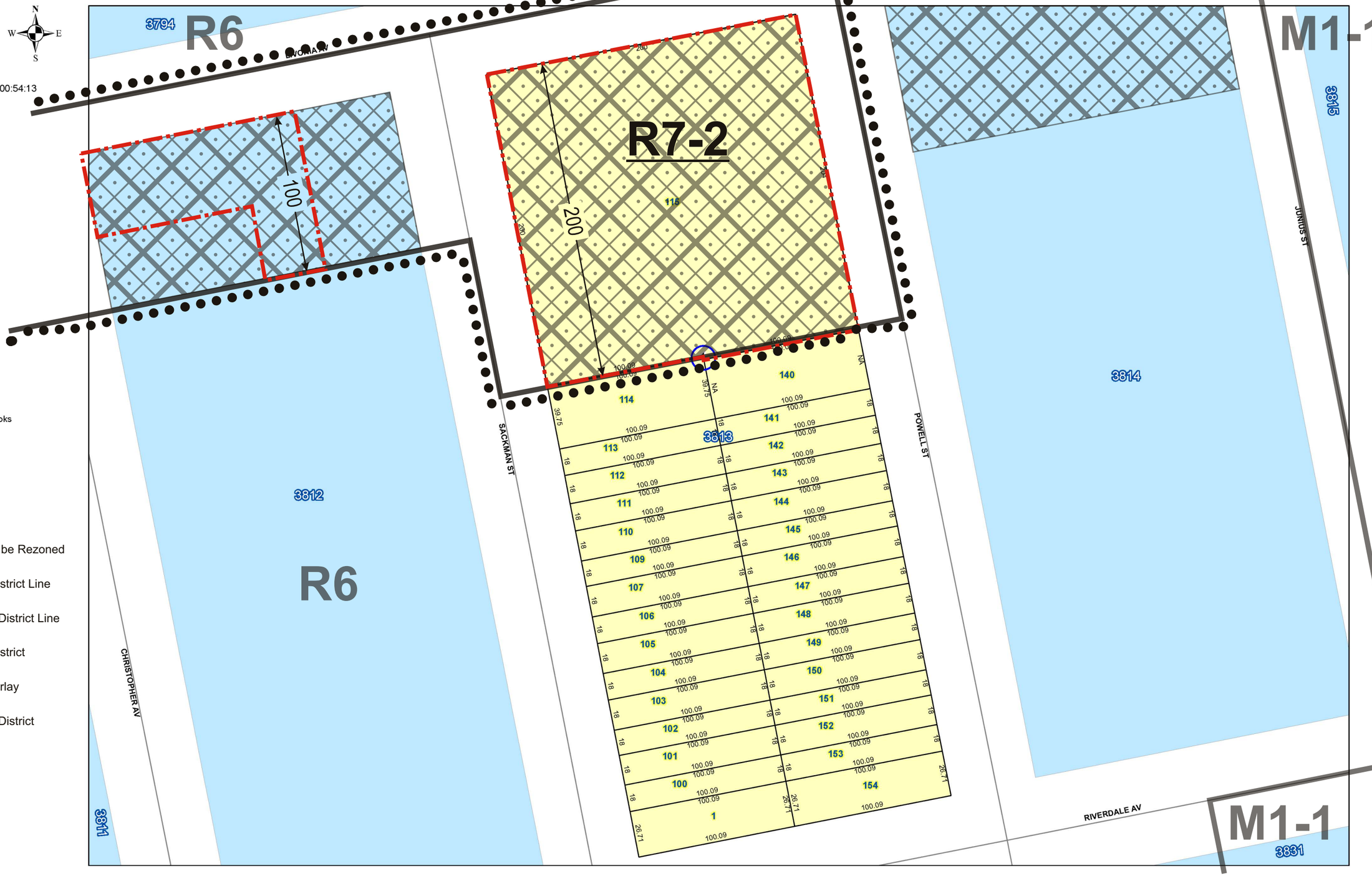

Legend

- Streets
- Miscellaneous Text
- Possession Hooks
- Boundary Lines
- Lot Face Possession Hooks
- Regular
- Underwater
- Tax Lot Polygon
- Condo Number
- Tax Block Polygon

- Development Site
- Area Proposed to be Rezoned
- Existing Zoning District Line
- Proposed Zoning District Line
- R6 — Existing Zoning District
- Existing C2-4 Overlay
- R7-2 — Proposed Zoning District

Feet
036 121824

Livonia Avenue Rezoning, Brooklyn

FINANCE
NEW • YORK
MARTHA E. STARK
COMMISSIONER

NYC Digital Tax Map

Effective Date : 12-06-2008 00:53:56
End Date : Current
Brooklyn Block: 3812

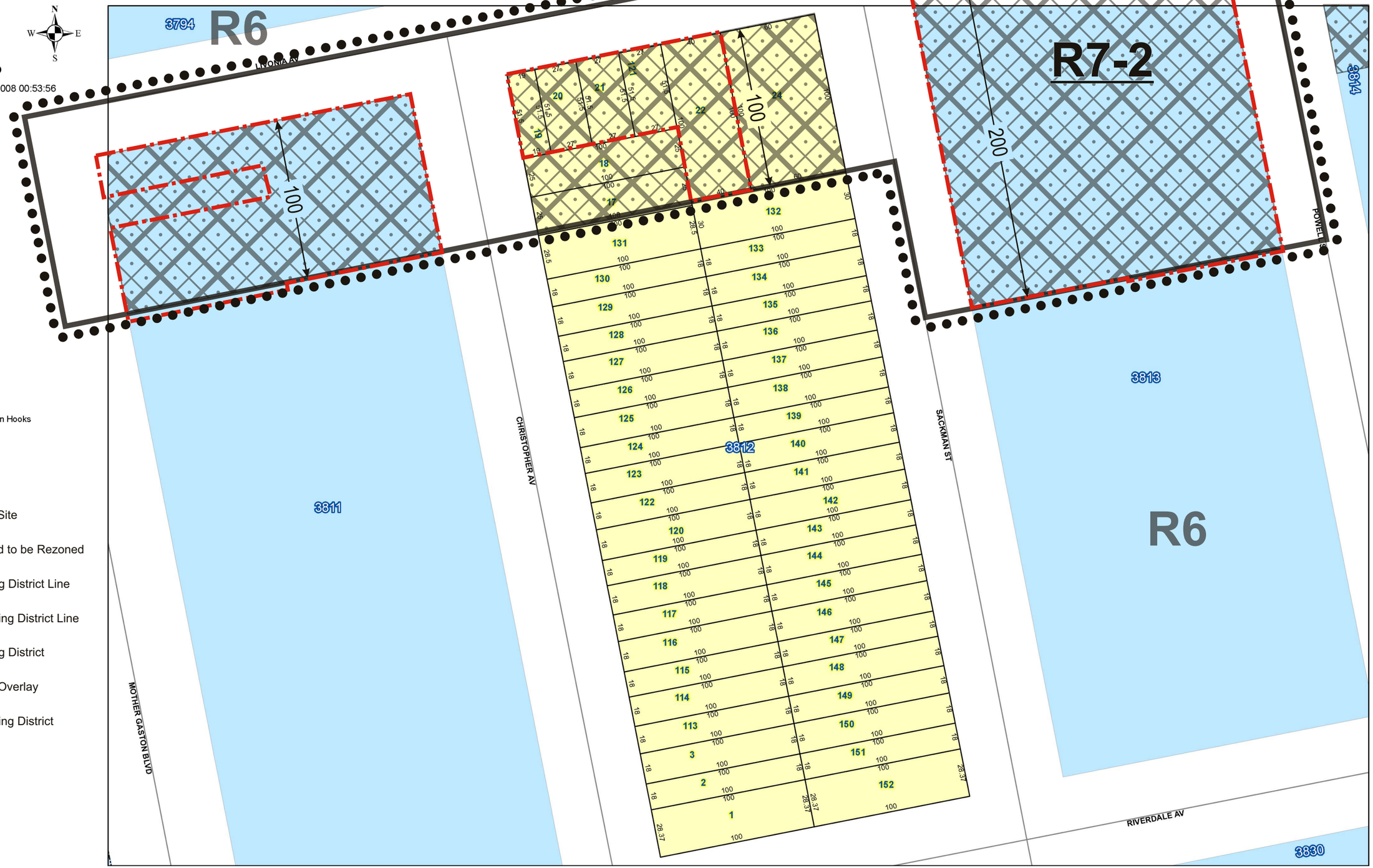

Legend

- Streets
- Miscellaneous Text
- Possession Hooks
- Boundary Lines
- Lot Face Possession Hooks
- Regular
- Underwater
- Tax Lot Polygon
- Condo Number
- Tax Block Polygon
- Development Site
- Area Proposed to be Rezoned
- Existing Zoning District Line
- Proposed Zoning District Line
- R6 — Existing Zoning District
- Existing C2-4 Overlay
- R7-2 — Proposed Zoning District

Livonia Avenue Rezoning, Brooklyn

FINANCE
NEW • YORK
MARTHA E. STARK
COMMISSIONER

N
W E
S

NYC Digital Tax Map

Effective Date : 12-06-2008 00:53:39
End Date : Current

Brooklyn Block: 3811

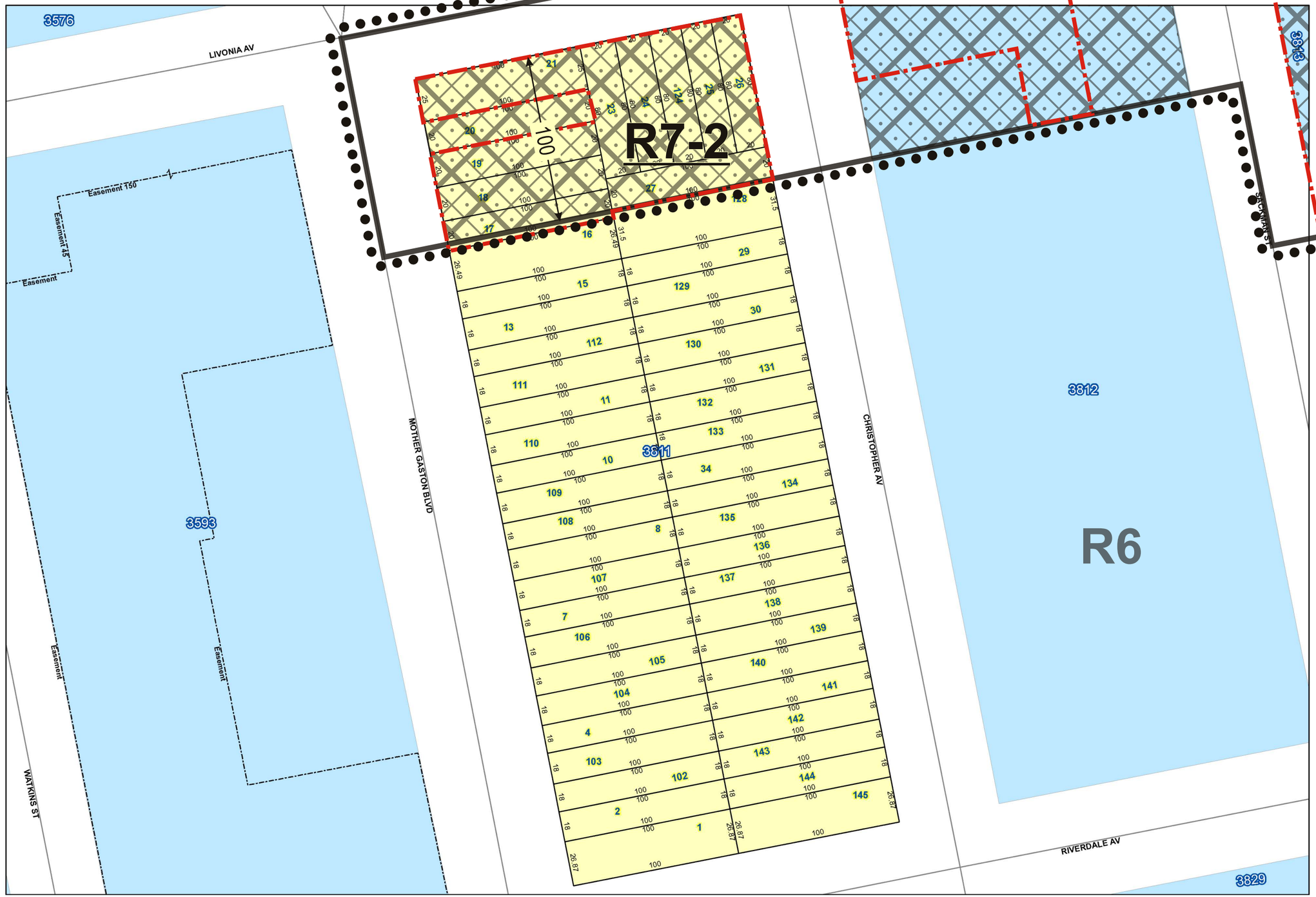

Legend

- Streets
- Miscellaneous Text
- Possession Hooks
- Boundary Lines
- Lot Face Possession Hooks
- Regular
- Underwater
- Tax Lot Polygon
- Condo Number
- Tax Block Polygon

- Development Site
- Area Proposed to be Rezoned
- Existing Zoning District Line
- Proposed Zoning District Line
- R6 — Existing Zoning District
- Existing C2-4 Overlay
- R7-2 — Proposed Zoning District

Feet
036 121824

Livonia Avenue Rezoning, Brooklyn

NYC Finance

NYC Digital Tax Map

Effective Date : 06-30-2021 11:36:42
End Date : Current

Brooklyn Block: 3586



Legend

- Streets
- Miscellaneous Text
- Possession Hooks
- Boundary Lines
- Lot Face Possession Hooks
- Regular
- Underwater
- Tax Lot Polygon
- Condo Number
- Tax Block Polygon

- Development Site
- Area Proposed to be Rezoned
- Existing Zoning District Line
- Proposed Zoning District Line
- R6 — Existing Zoning District
- Existing C2-4 Overlay
- Proposed C2-4 Overlay
- **R7-2** — Proposed Zoning District

Feet
0 5 10 20 30 40