Bruckner - East Tremont, Bronx

NYC Finance

NYC Digital Tax Map

Effective Date : 07-23-2019 15:00:43
End Date : Current

Bronx Block: 5312



Legend

- Streets
- Miscellaneous Text
- Possession Hooks
- Boundary Lines
- Lot Face Possession Hooks
- Regular
- Underwater
- Tax Lot Polygon
- Condo Number
- Tax Block Polygon

- Development Sites
- Area Proposed to be Rezoned
- Existing Zoning District Line
- Proposed Zoning District Line
- R4A — Existing Zoning District
- Existing C2-2 Overlay
- R6A — Proposed Zoning District
- Proposed C2-4 Overlay

Bruckner - East Tremont, Bronx

NYC Finance

NYC Digital Tax Map

Effective Date : 12-22-2016 15:36:42
End Date : Current

Bronx Block: 5309

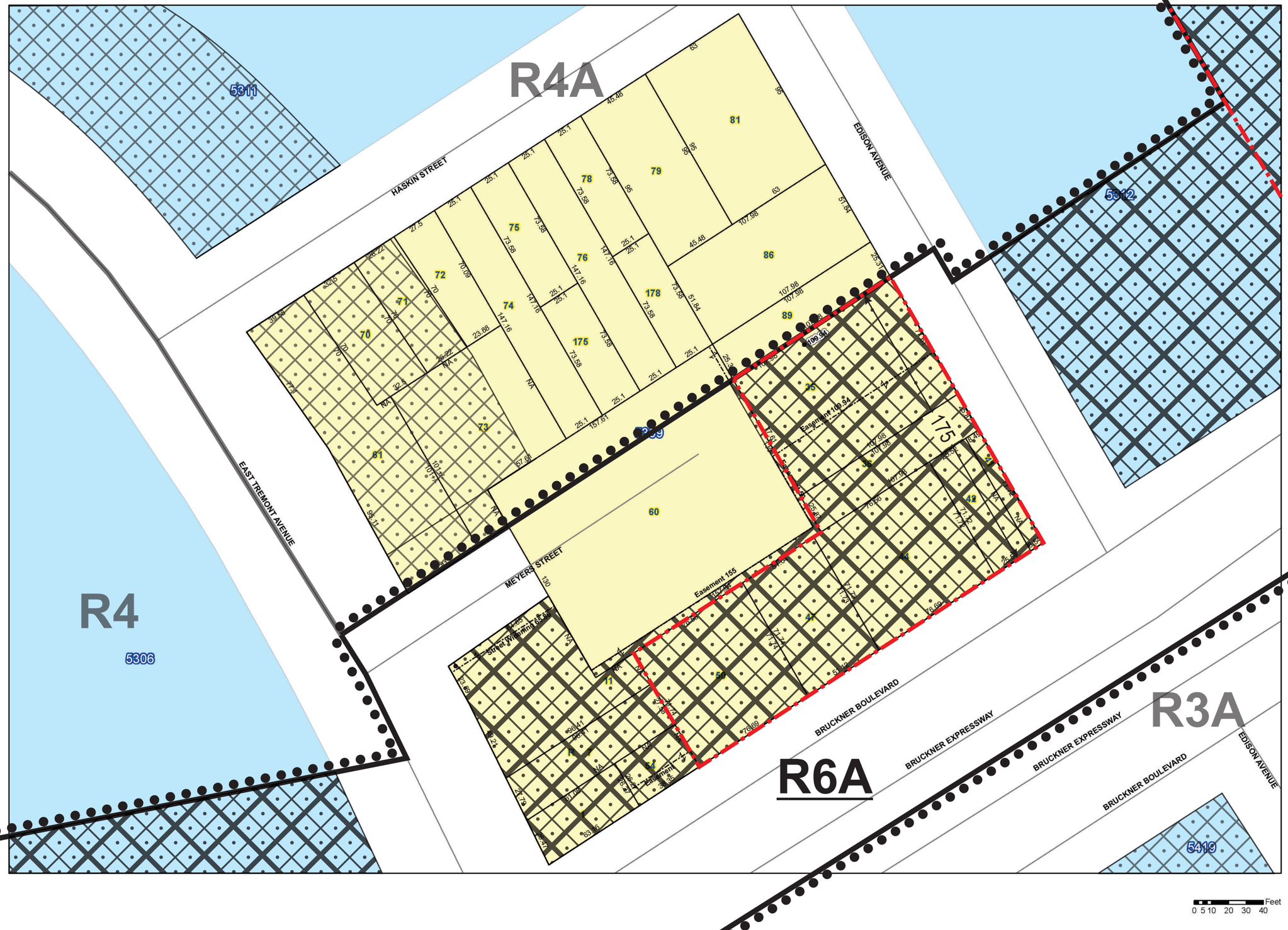

Legend

- Streets
- Miscellaneous Text
- Possession Hooks
- Boundary Lines
- Lot Face Possession Hooks
- Regular
- Underwater
- Tax Lot Polygon
- Condo Number
- Tax Block Polygon
- Development Sites
- Area Proposed to be Rezoned
- Existing Zoning District Line
- Proposed Zoning District Line
- R4A — Existing Zoning District
- Existing C2-2 Overlay
- R6A — Proposed Zoning District
- Proposed C2-4 Overlay

Bruckner - East Tremont, Bronx

NYC Finance

NYC Digital Tax Map

Effective Date : 11-23-2016 16:47:55
End Date : Current

Bronx Block: 5306

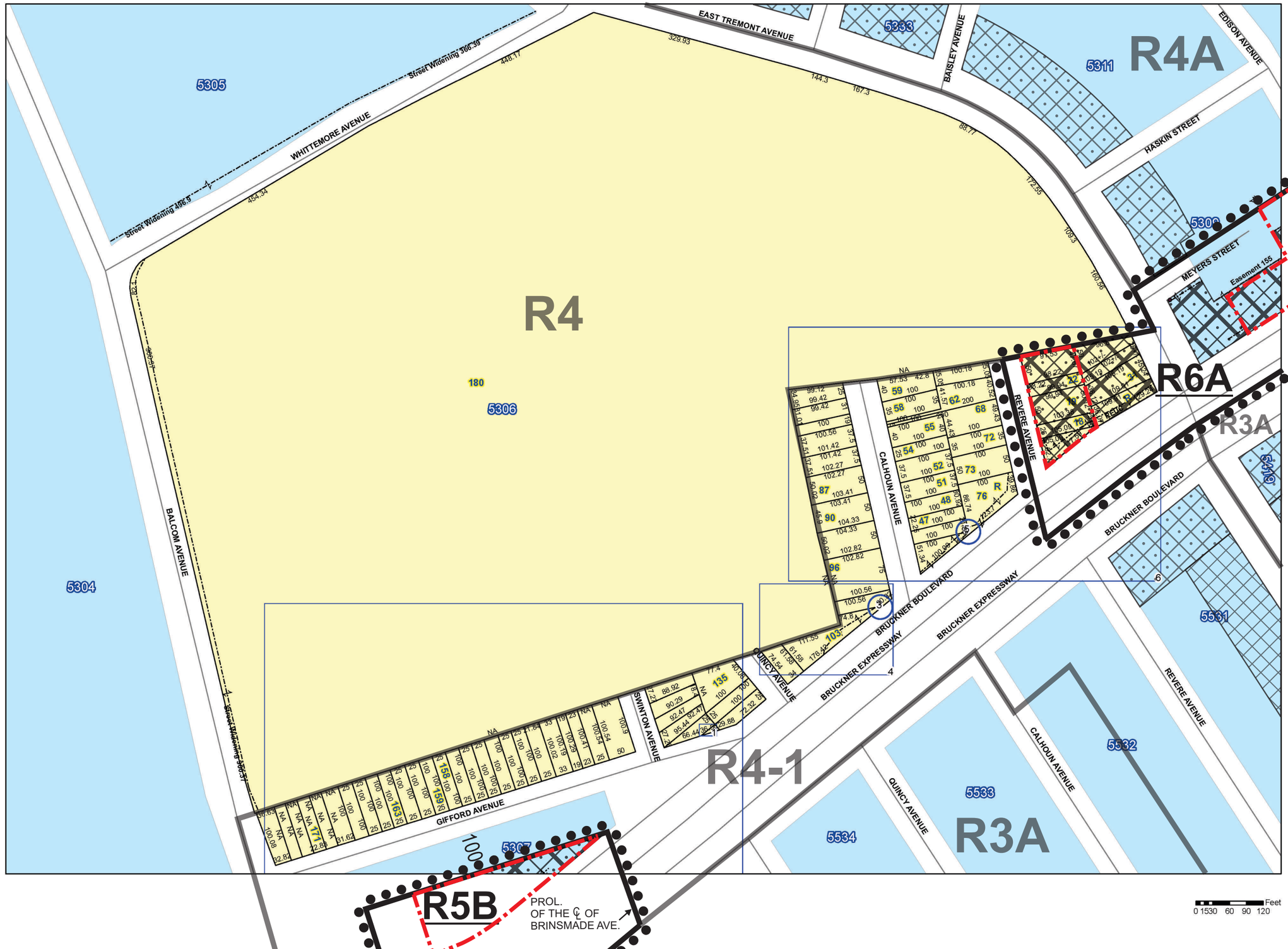

Legend

- Streets
- Miscellaneous Text
- Possession Hooks
- Boundary Lines
- Lot Face Possession Hooks
- Regular
- Underwater
- Tax Lot Polygon
- Condo Number
- Tax Block Polygon
- Development Sites
- Area Proposed to be Rezoned
- Existing Zoning District Line
- Proposed Zoning District Line
- R4A — Existing Zoning District
- Existing C1-2 Overlay
- Existing C2-2 Overlay
- R6A — Proposed Zoning District
- Proposed C2-4 Overlay

Bruckner - East Tremont, Bronx

FINANCE NEW • YORK
MARTHA E. STARK
COMMISSIONER

N
W E
S

NYC Digital Tax Map

Effective Date : 12-06-2008 17:56:36
End Date : Current

Bronx Block: 5307

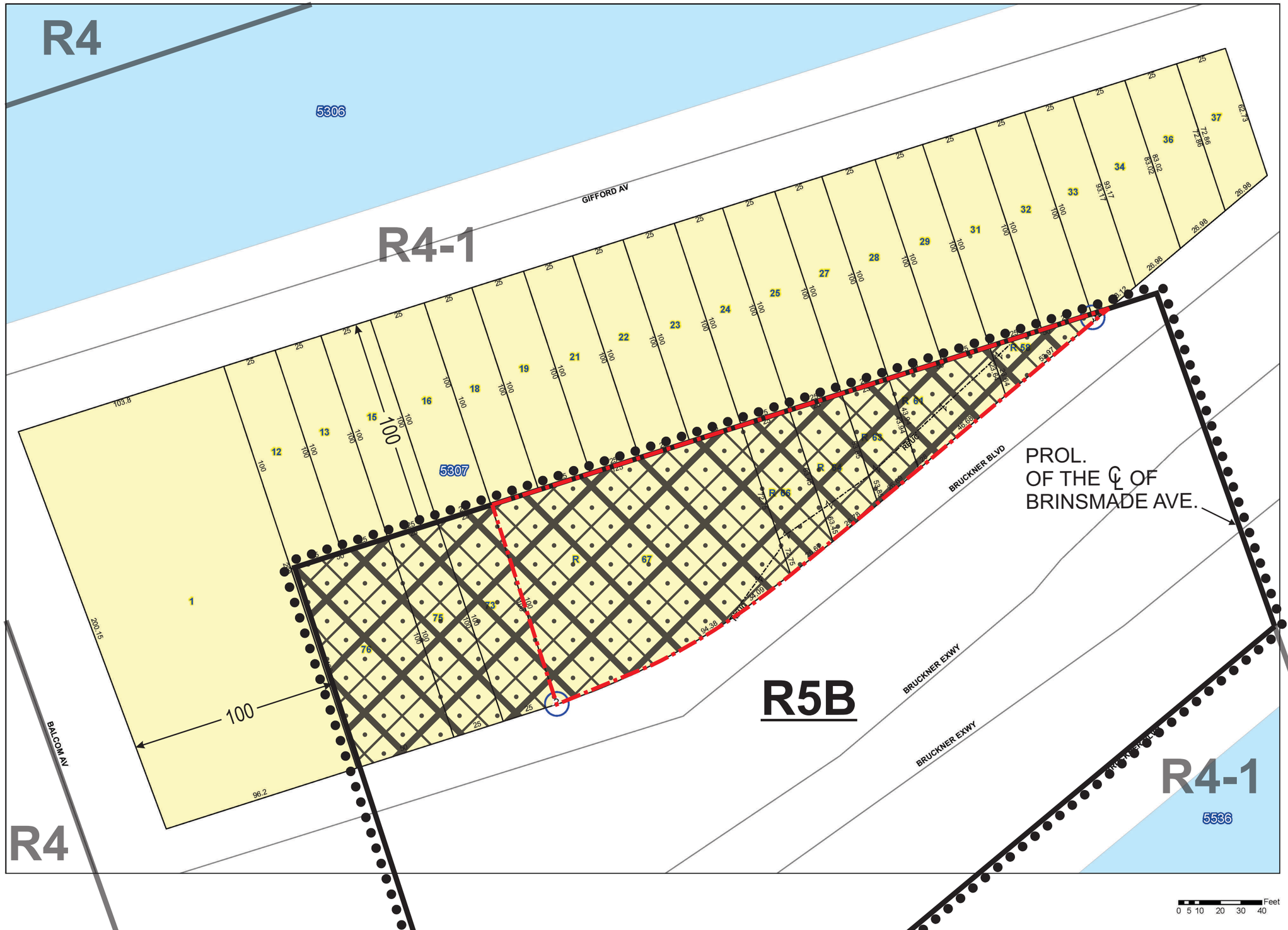

Legend

- Streets
- Miscellaneous Text
- Possession Hooks
- Boundary Lines
- Lot Face Possession Hooks
- Regular
- Underwater
- Tax Lot Polygon
- Condo Number
- Tax Block Polygon

- Development Sites
- Area Proposed to be Rezoned
- Existing Zoning District Line
- Proposed Zoning District Line
- R4-1 — Existing Zoning District
- R5B — Proposed Zoning District
- Proposed C2-4 Overlay