equity environmental engineering
WORKING TOGETHER TO DESIGN SOLUTIONS

# ENVIRONMENTAL ASSESSMENT STATEMENT (EAS)
# AND
# SUPPLEMENTAL STUDIES TO THE EAS

**Lead Agency:**
Department of City Planning
120 Broadway, 31St Floor
New York, NY 10271

**Prepared for:**
EMP Capital Group

**Prepared by:**
Equity Environmental Engineering
500 International Drive, Suite 150
Mount Olive, NJ 07828

June 26, 2020

## Grand Avenue and Pacific Street Rezoning

Crown Heights, Brooklyn NY
Block 1125, Lot 1; Block 1133, Lots 7, 10, 11, 12 and part of 13
Brooklyn Community District 8

979 Pacific Street
Brooklyn, New York 10027

**CEQR Reference No:** 19DCP114K

***Following certification of the Grand Avenue and Pacific Street Rezoning, the proposed actions were modified by the City Council, changing a portion of the project area from an R7D/C2-4 district to an R7A/C2-4 district and changing the MIH options by removing Option 2, leaving only Option 1. This revised EAS incorporates a revised Negative Declaration and a memorandum describing a modification to the proposed actions and confirming that the conclusions and analysis reflected in the September 2019 EAS have not changed based on the modification. This revised EAS supersedes the EAS issued in September 2019.***

## TABLE OF CONTENTS

1.0 PROPOSED ACTION 1
1.1 Introduction 1
1.2 Background 1
1.3 Description of Surrounding Area 2
1.4 Description of Affected Area 3
1.5 Description of the Development Site 4
1.6 Description of Proposed Development 4
1.7 Action(s) Necessary to Facilitate the Project 5
1.8 Purpose and Need 5
1.9 Analysis Framework 5
2.0 ENVIRONMENTAL REVIEW 9
2.1 Land Use, Zoning, and Public Policy 9
2.1.1 Land Use 9
2.1.2 Zoning 12
2.1.3 Public Policy 16
2.3 Open Space 19
2.3.1 Preliminary Open Space Assessment 20
2.4 Shadows 27
2.5 Historic and Cultural Resources 30
2.5.1 Architectural Resources 30
2.5.2 Cultural and Archaeological Resources 30
2.6 Urban Design and Visual Resources 31
2.7 Hazardous Materials 38
2.8 Transportation 42
2.9 Air Quality 52
2.9.1 Methodology & Standards 53
2.9.2 Analysis 55
2.10 Noise 69
2.10.1 Methodology 69
2.10.2 Analysis 69
2.11 Public Health 82
2.12 Neighborhood Character 83

2.13 Construction 84

# Appendices

Appendix A: Agency Correspondence

Appendix B: Architectural Drawings

Appendix C: Hazardous Materials

Appendix D: Noise Data

Appendix E: Air Data

Appendix F: Transportation Data

# City Environmental Quality Review
# ENVIRONMENTAL ASSESSMENT STATEMENT (EAS) SHORT FORM

FOR UNLISTED ACTIONS ONLY • *Please fill out and submit to the appropriate agency* (see instructions)

## Part I: GENERAL INFORMATION

**1. *Does the Action Exceed Any Type I Threshold in 6 NYCRR Part 617.4 or 43 RCNY §6-15(A) (Executive Order 91 of 1977, as amended)?*** ☐ YES ☒ NO

If "yes," **STOP** and **complete the FULL EAS FORM**.

**2. *Project Name*** Grand Avenue and Pacific Street Rezoning

**3. *Reference Numbers***

| | |
|---|---|
| CEQR REFERENCE NUMBER (to be assigned by lead agency)<br>19DCP114K | BSA REFERENCE NUMBER (if applicable) |
| ULURP REFERENCE NUMBER (if applicable)<br>190256ZMK N190257ZRK | OTHER REFERENCE NUMBER(S) (if applicable)<br>(*e.g.*, legislative intro, CAPA) |

| **4a. *Lead Agency Information*** | | | **4b. *Applicant Information*** | | |
|---|---|---|---|---|---|
| NAME OF LEAD AGENCY<br>Department of City Planning | | | NAME OF APPLICANT<br>EMP Capital Group | | |
| NAME OF LEAD AGENCY CONTACT PERSON<br>Olga Abinader, Acting Director | | | NAME OF APPLICANT'S REPRESENTATIVE OR CONTACT PERSON<br>Kevin Williams, Equity Environmental Engineering LLC | | |
| ADDRESS 120 Broadway | | | ADDRESS 500 International Drive, Suite 150 | | |
| CITY New York | STATE NY | ZIP 10271 | CITY Mount Olive | STATE NJ | ZIP 07828 |
| TELEPHONE 212 720 3493 | EMAIL<br>oabinad@planning.nyc.gov | | TELEPHONE 973-527-7451x301 | EMAIL kevin.williams@equityenvironmental.com | |

**5. *Project Description***

The applicant seeks to develop the site comprised of Block 1125, Lot 1, located at the northeast corner of Grand Avenue and Pacific Street in the Crown Heights neighborhood of Brooklyn Community District 8. The site is a vacant corner lot that occupies approximately 10,000 square feet of lot area and is zoned M1-1. The applicant is seeking to rezone a portion of Block 1125, encompassing the project site, and Department City Planning seeks to include under this rezoning an area that is to include a portion of Block 1133, comprising Lots 7, 10, 11, and 12, and part of Lot 13, which is located directly to the south of the project site, from M1-1 to R7D with a C2-4 commercial overlay. In its entirety, the proposed rezoning area would comprise approximately 21,000 sf. Pursuant to the planned rezoning, the applicant seeks to construct a new 9-story building on Lot 1 with approximately 64 dwelling units and 8,400 zsf of retail.

***Project Location***

| | | |
|---|---|---|
| BOROUGH Brooklyn | COMMUNITY DISTRICT(S) 8 | STREET ADDRESS 505 Grand Avenue |
| TAX BLOCK(S) AND LOT(S) Block 1125, Lot 1. Block 1133, Lots 7, 10, 11, and 12, and part of Lot 13. | | ZIP CODE 11238 |

DESCRIPTION OF PROPERTY BY BOUNDING OR CROSS STREETS Project site is a corner lot with frontage on Grand Avenue and Pacific Street south of Atlantic Avenue. The affected area consists of the western portion of the block bounded by Grand Avenue to the west, Atlantic Avenue to the north, Dean Street to the south, and Classon Avenue to the east.

EXISTING ZONING DISTRICT, INCLUDING SPECIAL ZONING DISTRICT DESIGNATION, IF ANY M1-1 | ZONING SECTIONAL MAP NUMBER 16c

**6. *Required Actions or Approvals*** (check all that apply)

***City Planning Commission*:** ☒ YES ☐ NO ☒ UNIFORM LAND USE REVIEW PROCEDURE (ULURP)

| | | |
|---|---|---|
| ☐ CITY MAP AMENDMENT | ☐ ZONING CERTIFICATION | ☐ CONCESSION |
| ☒ ZONING MAP AMENDMENT | ☐ ZONING AUTHORIZATION | ☐ UDAAP |
| ☒ ZONING TEXT AMENDMENT | ☐ ACQUISITION—REAL PROPERTY | ☐ REVOCABLE CONSENT |
| ☐ SITE SELECTION—PUBLIC FACILITY | ☐ DISPOSITION—REAL PROPERTY | ☐ FRANCHISE |
| ☐ HOUSING PLAN & PROJECT | ☐ OTHER, explain: | |

☐ SPECIAL PERMIT (if appropriate, specify type: ☐ modification; ☐ renewal; ☐ other); EXPIRATION DATE:

SPECIFY AFFECTED SECTIONS OF THE ZONING RESOLUTION

***Board of Standards and Appeals*:** ☐ YES ☒ NO

☐ VARIANCE (use)
☐ VARIANCE (bulk)
☐ SPECIAL PERMIT (if appropriate, specify type: ☐ modification; ☐ renewal; ☐ other); EXPIRATION DATE:
SPECIFY AFFECTED SECTIONS OF THE ZONING RESOLUTION

***Department of Environmental Protection*:** ☐ YES ☒ NO If "yes," specify:

***Other City Approvals Subject to CEQR*** (check all that apply)

☐ LEGISLATION
☐ RULEMAKING
☐ CONSTRUCTION OF PUBLIC FACILITIES
☐ 384(b)(4) APPROVAL
☐ OTHER, explain:
☐ FUNDING OF CONSTRUCTION, specify:
☐ POLICY OR PLAN, specify:
☐ FUNDING OF PROGRAMS, specify:
☐ PERMITS, specify:

***Other City Approvals Not Subject to CEQR*** (check all that apply)

☐ PERMITS FROM DOT'S OFFICE OF CONSTRUCTION MITIGATION AND COORDINATION (OCMC)
☐ LANDMARKS PRESERVATION COMMISSION APPROVAL
☐ OTHER, explain:

***State or Federal Actions/Approvals/Funding*:** ☐ YES ☒ NO If "yes," specify:

**7. *Site Description:*** *The directly affected area consists of the project site and the area subject to any change in regulatory controls. Except where otherwise indicated, provide the following information with regard to the directly affected area.*

***Graphics*:** *The following graphics must be attached and each box must be checked off before the EAS is complete. Each map must clearly depict the boundaries of the directly affected area or areas and indicate a 400-foot radius drawn from the outer boundaries of the project site. Maps may not exceed 11 x 17 inches in size and, for paper filings, must be folded to 8.5 x 11 inches.*

☒ SITE LOCATION MAP ☒ ZONING MAP ☒ SANBORN OR OTHER LAND USE MAP
☒ TAX MAP ☐ FOR LARGE AREAS OR MULTIPLE SITES, A GIS SHAPE FILE THAT DEFINES THE PROJECT SITE(S)
☒ PHOTOGRAPHS OF THE PROJECT SITE TAKEN WITHIN 6 MONTHS OF EAS SUBMISSION AND KEYED TO THE SITE LOCATION MAP

***Physical Setting*** (both developed and undeveloped areas)

Total directly affected area (sq. ft.): 21,000 within affected area; 10,000 on Project Site
Waterbody area (sq. ft) and type:
Roads, buildings, and other paved surfaces (sq. ft.):
Other, describe (sq. ft.):

**8. *Physical Dimensions and Scale of Project*** (if the project affects multiple sites, provide the total development facilitated by the action)

SIZE OF PROJECT TO BE DEVELOPED (gross square feet): 60,480
NUMBER OF BUILDINGS: 1 building
GROSS FLOOR AREA OF EACH BUILDING (sq. ft.): 60,480
HEIGHT OF EACH BUILDING (ft.): the Applicant's proposed project will be 105' tall. This EAS considers a future With-Action scenario that varies from the applicant's intended project
NUMBER OF STORIES OF EACH BUILDING: 8 stories

Does the proposed project involve changes in zoning on one or more sites? ☒ YES ☐ NO
If "yes," specify: The total square feet owned or controlled by the applicant: 10,000
The total square feet not owned or controlled by the applicant: 11,000

Does the proposed project involve in-ground excavation or subsurface disturbance, including, but not limited to foundation work, pilings, utility lines, or grading? ☒ YES ☐ NO
If "yes," indicate the estimated area and volume dimensions of subsurface permanent and temporary disturbance (if known):
AREA OF TEMPORARY DISTURBANCE: 10,000 sq. ft. (width x length)
VOLUME OF DISTURBANCE: 1,000,000 cubic ft. (width x length x depth)
AREA OF PERMANENT DISTURBANCE: 10,000 sq. ft. (width x length)

***Description of Proposed Uses*** (please complete the following information as appropriate)

| | ***Residential*** | ***Commercial*** | ***Community Facility*** | ***Industrial/Manufacturing*** |
|---|---|---|---|---|
| ***Size*** (in gross sq. ft.) | 47,000 | 9,000 | | |
| ***Type*** (*e.g.,* retail, office, school) | 68 units | local retail | | |

Does the proposed project increase the population of residents and/or on-site workers? ☒ YES ☐ NO
If "yes," please specify:
NUMBER OF ADDITIONAL RESIDENTS: approx 144
NUMBER OF ADDITIONAL WORKERS: 18
Provide a brief explanation of how these numbers were determined: based on increment of 68 dwelling units and census tract

average household size of 2.13 persons, and two retail employees per 1,000 square feet.

Does the proposed project create new open space? ☐ YES ☒ NO If "yes," specify size of project-created open space: sq. ft.

Has a No-Action scenario been defined for this project that differs from the existing condition? ☐ YES ☒ NO

If "yes," see Chapter 2, "Establishing the Analysis Framework" and describe briefly:

**9. *Analysis Year*** CEQR Technical Manual Chapter 2

ANTICIPATED BUILD YEAR (date the project would be completed and operational): 2024

ANTICIPATED PERIOD OF CONSTRUCTION IN MONTHS: 18-24

WOULD THE PROJECT BE IMPLEMENTED IN A SINGLE PHASE? ☒ YES ☐ NO | IF MULTIPLE PHASES, HOW MANY?

BRIEFLY DESCRIBE PHASES AND CONSTRUCTION SCHEDULE: Assuming standard ULURP process, 18-24 month construction schedule for the project site, and an additional 2 years for the projected development site construction.

**10. *Predominant Land Use in the Vicinity of the Project*** (check all that apply)

☒ RESIDENTIAL ☒ MANUFACTURING ☒ COMMERCIAL ☐ PARK/FOREST/OPEN SPACE ☐ OTHER, specify:

## Part II: TECHNICAL ANALYSIS

**INSTRUCTIONS**: For each of the analysis categories listed in this section, assess the proposed project's impacts based on the thresholds and criteria presented in the CEQR Technical Manual. Check each box that applies.

- If the proposed project can be demonstrated not to meet or exceed the threshold, check the "no" box.
- If the proposed project will meet or exceed the threshold, or if this cannot be determined, check the "yes" box.
- For each "yes" response, provide additional analyses (and, if needed, attach supporting information) based on guidance in the CEQR Technical Manual to determine whether the potential for significant impacts exists. Please note that a "yes" answer does not mean that an EIS must be prepared—it means that more information may be required for the lead agency to make a determination of significance.
- The lead agency, upon reviewing Part II, may require an applicant to provide additional information to support the Short EAS Form. For example, if a question is answered "no," an agency may request a short explanation for this response.

| | YES | NO |
|---|---|---|
| **1. *LAND USE, ZONING, AND PUBLIC POLICY***: CEQR Technical Manual Chapter 4 | | |
| **(a)** Would the proposed project result in a change in land use different from surrounding land uses? | ☒ | ☐ |
| **(b)** Would the proposed project result in a change in zoning different from surrounding zoning? | ☒ | ☐ |
| **(c)** Is there the potential to affect an applicable public policy? | ☐ | ☒ |
| **(d)** If "yes," to (a), (b), and/or (c), complete a preliminary assessment and attach. | | |
| **(e)** Is the project a large, publicly sponsored project? | ☐ | ☒ |
| ○ If "yes," complete a PlaNYC assessment and attach. | | |
| **(f)** Is any part of the directly affected area within the City's Waterfront Revitalization Program boundaries? | ☐ | ☒ |
| ○ If "yes," complete the Consistency Assessment Form. | | |
| **2. *SOCIOECONOMIC CONDITIONS***: CEQR Technical Manual Chapter 5 | | |
| (a) Would the proposed project: | | |
| ○ Generate a net increase of 200 or more residential units? | ☐ | ☒ |
| ○ Generate a net increase of 200,000 or more square feet of commercial space? | ☐ | ☒ |
| ○ Directly displace more than 500 residents? | ☐ | ☒ |
| ○ Directly displace more than 100 employees? | ☐ | ☒ |
| ○ Affect conditions in a specific industry? | ☐ | ☒ |
| **3. *COMMUNITY FACILITIES***: CEQR Technical Manual Chapter 6 | | |
| **(a) Direct Effects** | | |
| ○ Would the project directly eliminate, displace, or alter public or publicly funded community facilities such as educational facilities, libraries, hospitals and other health care facilities, day care centers, police stations, or fire stations? | ☐ | ☒ |
| **(b) Indirect Effects** | | |
| ○ **Child Care Centers:** Would the project result in 20 or more eligible children under age 6, based on the number of low or low/moderate income residential units? (See Table 6-1 in Chapter 6) | ☐ | ☒ |
| ○ **Libraries:** Would the project result in a 5 percent or more increase in the ratio of residential units to library branches? (See Table 6-1 in Chapter 6) | ☐ | ☒ |
| ○ **Public Schools:** Would the project result in 50 or more elementary or middle school students, or 150 or more high school students based on number of residential units? (See Table 6-1 in Chapter 6) | ☒ | ☐ |
| ○ **Health Care Facilities and Fire/Police Protection:** Would the project result in the introduction of a sizeable new neighborhood? | ☐ | ☒ |
| **4. *OPEN SPACE***: CEQR Technical Manual Chapter 7 | | |
| **(a)** Would the proposed project change or eliminate existing open space? | ☐ | ☒ |
| **(b)** Is the project located within an under-served area in the Bronx, Brooklyn, Manhattan, Queens, or Staten Island? | ☒ | ☐ |
| ○ If "yes," would the proposed project generate more than 50 additional residents or 125 additional employees? | ☒ | ☐ |
| **(c)** Is the project located within a well-served area in the Bronx, Brooklyn, Manhattan, Queens, or Staten Island? | ☐ | ☒ |
| ○ If "yes," would the proposed project generate more than 350 additional residents or 750 additional employees? | ☐ | ☐ |
| **(d)** If the project in located an area that is neither under-served nor well-served, would it generate more than 200 additional residents or 500 additional employees? | ☐ | ☒ |

| | YES | NO |
|---|---|---|
| **5. *SHADOWS***: CEQR Technical Manual Chapter 8 | | |
| **(a)** Would the proposed project result in a net height increase of any structure of 50 feet or more? | ☒ | ☐ |
| **(b)** Would the proposed project result in any increase in structure height and be located adjacent to or across the street from a sunlight-sensitive resource? | ☐ | ☒ |
| **6. *HISTORIC AND CULTURAL RESOURCES***: CEQR Technical Manual Chapter 9 | | |
| **(a)** Does the proposed project site or an adjacent site contain any architectural and/or archaeological resource that is eligible for or has been designated (or is calendared for consideration) as a New York City Landmark, Interior Landmark or Scenic Landmark; that is listed or eligible for listing on the New York State or National Register of Historic Places; or that is within a designated or eligible New York City, New York State or National Register Historic District? (See the GIS System for Archaeology and National Register to confirm) | ☐ | ☒ |
| **(b)** Would the proposed project involve construction resulting in in-ground disturbance to an area not previously excavated? | ☐ | ☒ |
| **(c)** If "yes" to either of the above, list any identified architectural and/or archaeological resources and attach supporting information on whether the proposed project would potentially affect any architectural or archeological resources. | | |
| **7. *URBAN DESIGN AND VISUAL RESOURCES***: CEQR Technical Manual Chapter 10 | | |
| **(a)** Would the proposed project introduce a new building, a new building height, or result in any substantial physical alteration to the streetscape or public space in the vicinity of the proposed project that is not currently allowed by existing zoning? | ☒ | ☐ |
| **(b)** Would the proposed project result in obstruction of publicly accessible views to visual resources not currently allowed by existing zoning? | ☐ | ☒ |
| **8. *NATURAL RESOURCES***: CEQR Technical Manual Chapter 11 | | |
| **(a)** Does the proposed project site or a site adjacent to the project contain natural resources as defined in Section 100 of Chapter 11? | ☐ | ☒ |
| ○ If "yes," list the resources and attach supporting information on whether the proposed project would affect any of these resources. | | |
| **(b)** Is any part of the directly affected area within the Jamaica Bay Watershed? | ☐ | ☒ |
| ○ If "yes," complete the Jamaica Bay Watershed Form, and submit according to its instructions. | | |
| **9. *HAZARDOUS MATERIALS***: CEQR Technical Manual Chapter 12 | | |
| **(a)** Would the proposed project allow commercial or residential uses in an area that is currently, or was historically, a manufacturing area that involved hazardous materials? | ☒ | ☐ |
| **(b)** Does the proposed project site have existing institutional controls (*e.g.*, (E) designation or Restrictive Declaration) relating to hazardous materials that preclude the potential for significant adverse impacts? | ☐ | ☒ |
| **(c)** Would the project require soil disturbance in a manufacturing area or any development on or near a manufacturing area or existing/historic facilities listed in Appendix 1 (including nonconforming uses)? | ☒ | ☐ |
| **(d)** Would the project result in the development of a site where there is reason to suspect the presence of hazardous materials, contamination, illegal dumping or fill, or fill material of unknown origin? | ☐ | ☒ |
| **(e)** Would the project result in development on or near a site that has or had underground and/or aboveground storage tanks (*e.g.*, gas stations, oil storage facilities, heating oil storage)? | ☐ | ☒ |
| **(f)** Would the project result in renovation of interior existing space on a site with the potential for compromised air quality; vapor intrusion from either on-site or off-site sources; or the presence of asbestos, PCBs, mercury or lead-based paint? | ☐ | ☒ |
| **(g)** Would the project result in development on or near a site with potential hazardous materials issues such as government-listed voluntary cleanup/brownfield site, current or former power generation/transmission facilities, coal gasification or gas storage sites, railroad tracks or rights-of-way, or municipal incinerators? | ☐ | ☒ |
| **(h)** Has a Phase I Environmental Site Assessment been performed for the site? | ☒ | ☐ |
| ○ If "yes," were Recognized Environmental Conditions (RECs) identified? Briefly identify: | ☐ | ☒ |
| **10. *WATER AND SEWER INFRASTRUCTURE***: CEQR Technical Manual Chapter 13 | | |
| **(a)** Would the project result in water demand of more than one million gallons per day? | ☐ | ☒ |
| **(b)** If the proposed project located in a combined sewer area, would it result in at least 1,000 residential units or 250,000 square feet or more of commercial space in Manhattan, or at least 400 residential units or 150,000 square feet or more of commercial space in the Bronx, Brooklyn, Staten Island, or Queens? | ☐ | ☒ |
| **(c)** If the proposed project located in a separately sewered area, would it result in the same or greater development than the amounts listed in Table 13-1 in Chapter 13? | ☐ | ☒ |
| **(d)** Would the proposed project involve development on a site that is 5 acres or larger where the amount of impervious surface would increase? | ☐ | ☒ |
| **(e)** If the project is located within the Jamaica Bay Watershed or in certain specific drainage areas, including Bronx River, Coney Island Creek, Flushing Bay and Creek, Gowanus Canal, Hutchinson River, Newtown Creek, or Westchester Creek, would it involve development on a site that is 1 acre or larger where the amount of impervious surface would increase? | ☐ | ☒ |

| | YES | NO |
|---|---|---|
| **(f)** Would the proposed project be located in an area that is partially sewered or currently unsewered? | ☐ | ☒ |
| **(g)** Is the project proposing an industrial facility or activity that would contribute industrial discharges to a Wastewater Treatment Plant and/or generate contaminated stormwater in a separate storm sewer system? | ☐ | ☒ |
| **(h)** Would the project involve construction of a new stormwater outfall that requires federal and/or state permits? | ☐ | ☒ |
| **11. *SOLID WASTE AND SANITATION SERVICES***: CEQR Technical Manual Chapter 14 | | |
| **(a)** Using Table 14-1 in Chapter 14, the project's projected operational solid waste generation is estimated to be (pounds per week): 7,316 = (277 residents X 17 pounds per week) + (33 employees X 79 pounds per week) | | |
| ○ Would the proposed project have the potential to generate 100,000 pounds (50 tons) or more of solid waste per week? | ☐ | ☒ |
| **(b)** Would the proposed project involve a reduction in capacity at a solid waste management facility used for refuse or recyclables generated within the City? | ☐ | ☒ |
| **12. *ENERGY***: CEQR Technical Manual Chapter 15 | | |
| **(a)** Using energy modeling or Table 15-1 in Chapter 15, the project's projected energy use is estimated to be (annual BTUs): 14,915,182.1 = (216.3 commercial X 16,507) + (126.7 large residential X 89,540) 3,570,464.1 | | |
| **(b)** Would the proposed project affect the transmission or generation of energy? | ☐ | ☒ |
| **13. *TRANSPORTATION***: CEQR Technical Manual Chapter 16 | | |
| **(a)** Would the proposed project exceed any threshold identified in Table 16-1 in Chapter 16? | ☒ | ☐ |
| **(b)** If "yes," conduct the screening analyses, attach appropriate back up data as needed for each stage and answer the following questions: | | |
| ○ Would the proposed project result in 50 or more Passenger Car Equivalents (PCEs) per project peak hour? | ☐ | ☒ |
| If "yes," would the proposed project result in 50 or more vehicle trips per project peak hour at any given intersection? ***It should be noted that the lead agency may require further analysis of intersections of concern even when a project generates fewer than 50 vehicles in the peak hour. See Subsection 313 of Chapter 16 for more information.* | ☐ | ☐ |
| ○ Would the proposed project result in more than 200 subway/rail or bus trips per project peak hour? | ☐ | ☒ |
| If "yes," would the proposed project result, per project peak hour, in 50 or more bus trips on a single line (in one direction) or 200 subway trips per station or line? | ☐ | ☐ |
| ○ Would the proposed project result in more than 200 pedestrian trips per project peak hour? | ☒ | ☐ |
| If "yes," would the proposed project result in more than 200 pedestrian trips per project peak hour to any given pedestrian or transit element, crosswalk, subway stair, or bus stop? | ☐ | ☒ |
| **14. *AIR QUALITY***: CEQR Technical Manual Chapter 17 | | |
| **(a)** *Mobile Sources*: Would the proposed project result in the conditions outlined in Section 210 in Chapter 17? | ☐ | ☒ |
| **(b)** *Stationary Sources*: Would the proposed project result in the conditions outlined in Section 220 in Chapter 17? | ☒ | ☐ |
| ○ If "yes," would the proposed project exceed the thresholds in Figure 17-3, Stationary Source Screen Graph in Chapter 17? (Attach graph as needed) see attached | ☐ | ☒ |
| **(c)** Does the proposed project involve multiple buildings on the project site? | ☐ | ☒ |
| **(d)** Does the proposed project require federal approvals, support, licensing, or permits subject to conformity requirements? | ☐ | ☒ |
| **(e)** Does the proposed project site have existing institutional controls (*e.g.*, (E) designation or Restrictive Declaration) relating to air quality that preclude the potential for significant adverse impacts? | ☐ | ☒ |
| **15. *GREENHOUSE GAS EMISSIONS***: CEQR Technical Manual Chapter 18 | | |
| **(a)** Is the proposed project a city capital project or a power generation plant? | ☐ | ☒ |
| **(b)** Would the proposed project fundamentally change the City's solid waste management system? | ☐ | ☒ |
| **(c)** If "yes" to any of the above, would the project require a GHG emissions assessment based on the guidance in Chapter 18? | ☐ | ☐ |
| **16. *NOISE***: CEQR Technical Manual Chapter 19 | | |
| **(a)** Would the proposed project generate or reroute vehicular traffic? | ☐ | ☒ |
| **(b)** Would the proposed project introduce new or additional receptors (see Section 124 in Chapter 19) near heavily trafficked roadways, within one horizontal mile of an existing or proposed flight path, or within 1,500 feet of an existing or proposed rail line with a direct line of site to that rail line? | ☒ | ☐ |
| **(c)** Would the proposed project cause a stationary noise source to operate within 1,500 feet of a receptor with a direct line of sight to that receptor or introduce receptors into an area with high ambient stationary noise? | ☐ | ☒ |
| **(d)** Does the proposed project site have existing institutional controls (*e.g.*, (E) designation or Restrictive Declaration) relating to noise that preclude the potential for significant adverse impacts? | ☐ | ☒ |

| | YES | NO |
|---|---|---|
| **17. *PUBLIC HEALTH***: CEQR Technical Manual Chapter 20 | | |
| **(a)** Based upon the analyses conducted, do any of the following technical areas require a detailed analysis: Air Quality; Hazardous Materials; Noise? | ☒ | ☐ |
| **(b)** If "yes," explain why an assessment of public health is or is not warranted based on the guidance in Chapter 20, "Public Health." Attach a preliminary analysis, if necessary. No impacts were identified to any of the component elements of Public Health. | | |
| **18. *NEIGHBORHOOD CHARACTER***: CEQR Technical Manual Chapter 21 | | |
| **(a)** Based upon the analyses conducted, do any of the following technical areas require a detailed analysis: Land Use, Zoning, and Public Policy; Socioeconomic Conditions; Open Space; Historic and Cultural Resources; Urban Design and Visual Resources; Shadows; Transportation; Noise? | ☒ | ☐ |
| **(b)** If "yes," explain why an assessment of neighborhood character is or is not warranted based on the guidance in Chapter 21, "Neighborhood Character." Attach a preliminary analysis, if necessary. No significant impacts would occur to any of the component elements of Neighborhood Character. | | |
| **19. *CONSTRUCTION***: CEQR Technical Manual Chapter 22 | | |
| **(a)** Would the project's construction activities involve: | | |
| ○ Construction activities lasting longer than two years? | ☐ | ☒ |
| ○ Construction activities within a Central Business District or along an arterial highway or major thoroughfare? | ☐ | ☒ |
| ○ Closing, narrowing, or otherwise impeding traffic, transit, or pedestrian elements (roadways, parking spaces, bicycle routes, sidewalks, crosswalks, corners, *etc.*)? | ☐ | ☒ |
| ○ Construction of multiple buildings where there is a potential for on-site receptors on buildings completed before the final build-out? | ☐ | ☒ |
| ○ The operation of several pieces of diesel equipment in a single location at peak construction? | ☐ | ☒ |
| ○ Closure of a community facility or disruption in its services? | ☐ | ☒ |
| ○ Activities within 400 feet of a historic or cultural resource? | ☐ | ☒ |
| ○ Disturbance of a site containing or adjacent to a site containing natural resources? | ☐ | ☒ |
| ○ Construction on multiple development sites in the same geographic area, such that there is the potential for several construction timelines to overlap or last for more than two years overall? | ☐ | ☒ |
| **(b)** If any boxes are checked "yes," explain why a preliminary construction assessment is or is not warranted based on the guidance in Chapter 22, "Construction." It should be noted that the nature and extent of any commitment to use the Best Available Technology for construction equipment or Best Management Practices for construction activities should be considered when making this determination. All construction activities would be performed in compliance with relevant DOT and DOB regulations. | | |

**20. *APPLICANT'S CERTIFICATION***

I swear or affirm under oath and subject to the penalties for perjury that the information provided in this Environmental Assessment Statement (EAS) is true and accurate to the best of my knowledge and belief, based upon my personal knowledge and familiarity with the information described herein and after examination of the pertinent books and records and/or after inquiry of persons who have personal knowledge of such information or who have examined pertinent books and records.

Still under oath, I further swear or affirm that I make this statement in my capacity as the applicant or representative of the entity that seeks the permits, approvals, funding, or other governmental action(s) described in this EAS.

| APPLICANT/REPRESENTATIVE NAME | DATE |
|---|---|
| Robert Greene | 7/29/2020 |

SIGNATURE Robert Greene

***PLEASE NOTE THAT APPLICANTS MAY BE REQUIRED TO SUBSTANTIATE RESPONSES IN THIS FORM AT THE DISCRETION OF THE LEAD AGENCY SO THAT IT MAY SUPPORT ITS DETERMINATION OF SIGNIFICANCE.***

## REVISED* PART III: DETERMINATION OF SIGNIFICANCE

**INSTRUCTIONS:** In completing Part III, the lead agency should consult 6 NYCRR 617.7 and 43 RCNY § 6-06 (Executive Order 91 or 1977, as amended), which contain the State and City criteria for determining significance.

**1.** For each of the impact categories listed below, consider whether the project may have a significant adverse effect on the environment, taking into account its (a) location; (b) probability of occurring; (c) duration; (d) irreversibility; (e) geographic scope; and (f) magnitude.

| IMPACT CATEGORY | Potentially Significant Adverse Impact YES | NO |
|---|---|---|
| Land Use, Zoning, and Public Policy | ☐ | ☒ |
| Socioeconomic Conditions | ☐ | ☒ |
| Community Facilities and Services | ☐ | ☒ |
| Open Space | ☐ | ☒ |
| Shadows | ☐ | ☒ |
| Historic and Cultural Resources | ☐ | ☒ |
| Urban Design/Visual Resources | ☐ | ☒ |
| Natural Resources | ☐ | ☒ |
| Hazardous Materials | ☐ | ☒ |
| Water and Sewer Infrastructure | ☐ | ☒ |
| Solid Waste and Sanitation Services | ☐ | ☒ |
| Energy | ☐ | ☒ |
| Transportation | ☐ | ☒ |
| Air Quality | ☐ | ☒ |
| Greenhouse Gas Emissions | ☐ | ☒ |
| Noise | ☐ | ☒ |
| Public Health | ☐ | ☒ |
| Neighborhood Character | ☐ | ☒ |
| Construction | ☐ | ☒ |

**2.** Are there any aspects of the project relevant to the determination of whether the project may have a significant impact on the environment, such as combined or cumulative impacts, that were not fully covered by other responses and supporting materials? ☐ YES ☒ NO

If there are such impacts, attach an explanation stating whether, as a result of them, the project may have a significant impact on the environment.

**3.** Check determination to be issued by the lead agency:

☐ **Positive Declaration**: If the lead agency has determined that the project may have a significant impact on the environment, and if a Conditional Negative Declaration is not appropriate, then the lead agency issues a *Positive Declaration* and prepares a draft Scope of Work for the Environmental Impact Statement (EIS).

☐ **Conditional Negative Declaration:** A *Conditional Negative Declaration* (CND) may be appropriate if there is a private applicant for an Unlisted action AND when conditions imposed by the lead agency will modify the proposed project so that no significant adverse environmental impacts would result. The CND is prepared as a separate document and is subject to the requirements of 6 NYCRR Part 617.

☒ **Negative Declaration:** If the lead agency has determined that the project would not result in potentially significant adverse environmental impacts, then the lead agency issues a *Negative Declaration*. The *Negative Declaration* may be prepared as a separate document (see template) or using the embedded Negative Declaration on the next page.

**4.** ***LEAD AGENCY'S CERTIFICATION***

| TITLE | LEAD AGENCY |
|---|---|
| Deputy Director, Environmental Assessment and Review Division | Department of City Planning, acting on behalf of the City Planning Commission |
| NAME: Stephanie Shellooe | DATE: 7/31/2020 |
| SIGNATURE:  | |

*Following certification of the Grand Avenue and Pacific Street Rezoning on September 23, 2019 and the issuance of the original EAS dated September 2019 and negative declaration dated September 23, 2019, the EAS has been revised to reflect a modified zoning district on a portion of the project area and a modified MIH option. This Part III Form supersedes the Part III Form issued on September 23, 2019 and reflects revised EAS dated June 26, 2020, which assesses this revision. This modification would not alter the conclusions of the original EAS, which found no significant adverse impacts.

**Project Name: Grand Avenue and Pacific Street Rezoning**
**CEQR #: 19DCP114K**
**SEQRA Classification: Unlisted**



## REVISED* NEGATIVE DECLARATION

### Statement of No Significant Effect

Pursuant to Executive Order 91 of 1977, as amended, and the Rules of Procedure for City Environmental Quality Review, found at Title 62, Chapter 5 of the Rules of the City of New York and 6 NYCRR, Part 617, State Environmental Quality Review, the Department of City Planning, acting on behalf of the City Planning Commission assumed the role of lead agency for the environmental review of the proposed project. Based on a review of information about the project contained in this environmental assessment statement (EAS) and any attachments hereto, which are incorporated by reference herein, the lead agency has determined that the proposed project would not have a significant adverse impact on the environment.

### Reasons Supporting this Determination

**The above determination is based on information contained in this revised EAS, which that finds the proposed actions sought before the City Planning Commission would have no significant effect on the quality of the environment. Reasons supporting this Determination are noted below.**

**Hazardous Materials and Noise:**
**An (E) designation (E-550) for hazardous materials and noise has been incorporated into the proposed actions. Refer to Appendix 1: (E) Designation" attached to this Determination of Significance, for a list of sites affected by the (E) designation and applicable (E) designation and applicable (E) designation requirements. The analysis conducted for hazardous materials and noise conclude that with the (E) designation requirements in place, the proposed actions would not result in significant adverse impacts to hazardous materials and noise.**

**Land Use, Zoning, and Public Policy:**
**A Land Use, Zoning and Public Policy analysis is included in this EAS. The Proposed Action involves a Zoning Map Amendment from M1-1 to R7D with a C2-4 commercial overlay and Zoning Text Amendment to Appendix F of the Zoning Resolution to map a new Mandatory Inclusionary Housing area on Block 1125/ Lot 1 (the development site) and Block 1133 / Lot 7, 10, 11, 12, and a portion of Lot 13. Following certification of the rezoning, the proposed actions were modified, changing a portion of the project area from an R7D/C2-4 district to an R7A/C2-4 district and changing the MIH options by removing Option 2, leaving only Option 1. The requested actions would facilitate the development of a new nine-story mixed-use residential development with 64 dwelling units and 8,400 zoning square feet of commercial space. The analysis concludes that no significant adverse impacts related to Land Use, Zoning and Public Policy would result from the proposed actions.**

**Open Space:**
**A detailed analysis of the effects of the proposed actions on Open Space was included in this EAS. A significant adverse open space impact may occur if a proposed action would reduce the open space ratio by more than five percent in areas that are currently below the City's median community district open space ratio 1.5 acres per 1,000 residents. In areas that are extremely lacking in open space, a reduction as little as one percent may be considered significant. As a result of the proposed actions, the total residential study area open space ratio would decrease by .5 percent to 0.1048 acres per 1,000 residents. Therefore, the proposed project would not result in a significant adverse impact related to open space.**

**Urban Design and Visual Resources:**
**A assessment related to urban design and visual resources is included in the EAS. In the future with the proposed actions, the visual appearance within the primary study area and development site would change; however, this change would not meet the 2014 CEQR Technical Manual threshold for a significant adverse urban design impact in that it would not alter the arrangement, appearance, or functionality of the primary study area such that the alteration would negatively affect a pedestrian's experience of the area. The analysis concludes that the proposed actions would not result in significant adverse impacts to urban design or visual resources.**

*No other significant effects upon the environment that would require the preparation of a Draft Environmental Impact Statement are foreseeable. This Negative Declaration has been prepared in accordance with Article 8 of the New York State Environmental Conservation Law (SEQRA). Should you have any questions pertaining to this Negative Declaration, you may contact Anthony Grande at (718) 780-8271.*

| TITLE | LEAD AGENCY |
|---|---|
| Deputy Director, Environmental Assessment and Review Division | Department of City Planning, acting on behalf of the City Planning Commission, 120 Broadway, 31st Floor, New York, NY 10271 I (212) 720-3493 |
| NAME<br>Stephanie Shellooe | DATE<br>7/31/2020 |
| SIGNATURE | |

| TITLE | |
|---|---|
| Chair, Department of City Planning | |
| NAME<br>Marisa Lago | DATE<br>8/3/2020 |
| SIGNATURE | |

*Following certification of the Grand Avenue and Pacific Street Rezoning on September 23, 2019 and the issuance of the original EAS dated September 2019 and negative declaration dated September 23, 2019, the EAS has been revised to reflect a modified zoning district on a portion of the project area and a modified MIH option. This revised negative declaration supersedes the negative declaration issued on September 23, 2019 and reflects revised EAS dated June 26, 2020, which assesses this revision. This modification would not alter the conclusions of the original EAS, which found no significant adverse impacts.

Determination of Significance Appendix: (E) Designation

To ensure that the proposed actions would not result in significant adverse hazardous materials and noise, and (E) Designation (E-550) will be placed on the development sites as described below:

*Hazardous Materials*

The (E) Designation requirements for hazardous materials will be placed on Projected Development Site 1 (Block 1125; Lot 1) and Projected Development Site 2 (Block 1133; Lots 7, 10, 11, and 12).

***Task 1-Sampling Protocol***

**The applicant submits to OER, for review and approval, a Phase I of the site along with a soil, groundwater and soil vapor testing protocol, including a description of methods and a site map with all sampling locations clearly and precisely represented. If site sampling is necessary, no sampling should begin until written approval of a protocol is received from OER. The number and location of samples should be selected to adequately characterize the site, specific sources of suspected contamination (i.e., petroleum based contamination and non-petroleum based contamination), and the remainder of the site's condition. The characterization should be complete enough to determine what remediation strategy (if any) is necessary after review of sampling data. Guidelines and criteria for selecting sampling locations and collecting samples are provided by OER upon request.**

***Task 2-Remediation Determination and Protocol***

**A written report with findings and a summary of the data must he submitted to OER after completion of the testing phase and laboratory analysis for review and approval. After receiving such results, a determination is made by OER if the results indicate that remediation is necessary. If OER determines that no remediation is necessary, written notice shall be given by OER. If remediation is indicated from test results, a proposed remediation plan must be submitted to OER for review and approval. The applicant must complete such remediation as determined necessary by OER. The applicant should then provide proper documentation that the work has been satisfactorily completed.**

**A construction-related health and safety plan should be submitted to OER and would be implemented during excavation and construction activities to protect workers and the community from potentially significant adverse impacts associated with contaminated soil, groundwater and/or soil vapor. This plan would be submitted to OER prior to implementation.**

*Noise*

The (E) Designation requirement for noise will be place on the Projected Development Site 1 (Block 1125; Lot 1) and Projected Development Site 2 (Block 1133; Lots 7, 10, 11, and 12) and are as follows:

**Block 1125, Lot 1 (Projected Development Site 1): In order to ensure an acceptable interior noise environment, future residential/commercial office uses must provide a closed-window condition with a minimum of 28 dBA window/wall attenuation on all facades to ensure an interior noise level not greater than 45 dBA for residential uses or not greater than 50 dBA for commercial office uses. To maintain a closed-window condition, an alternate means of ventilation must also be provided.**

**Alternate means of ventilation includes, but is not limited to, air conditioning. Block 133, Lots 7, 10, 11, and 12 (Projected Development Site 2): In order to ensure an acceptable interior noise environment, future residential/commercial office uses must provide a closed-window condition with a minimum of 31 dBA window/wall attenuation on all façades to ensure an interior noise level not greater than 45 dBA for residential uses or not greater than 50 dBA for commercial office uses. To maintain a closed-window condition, an alternate means of ventilation must also be provided. Alternate means of ventilation includes, but is not limited to, air conditioning.**

***Figure 1-1: Project Location Map***

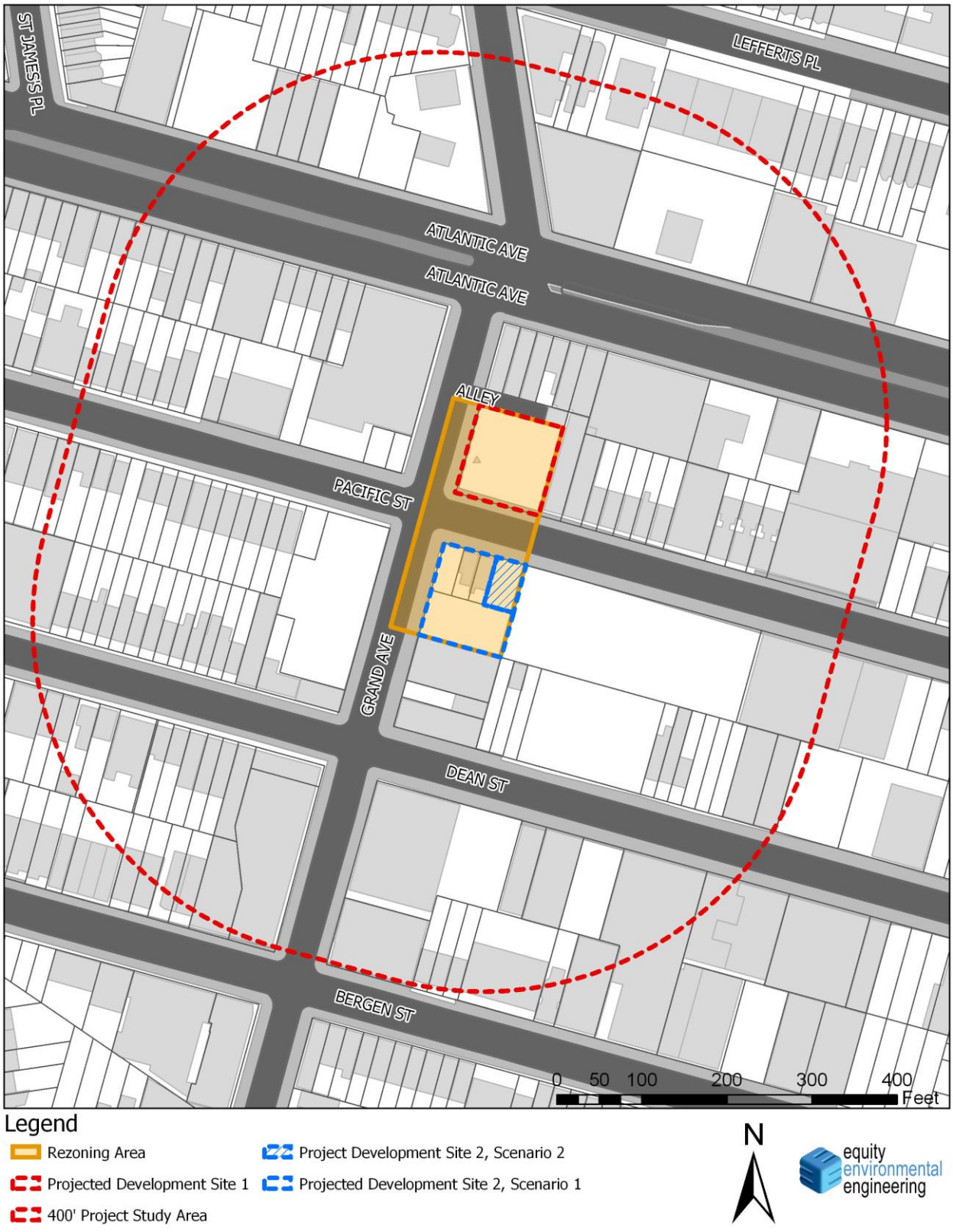

***Figure 1-2: Zoning Sectional Map***

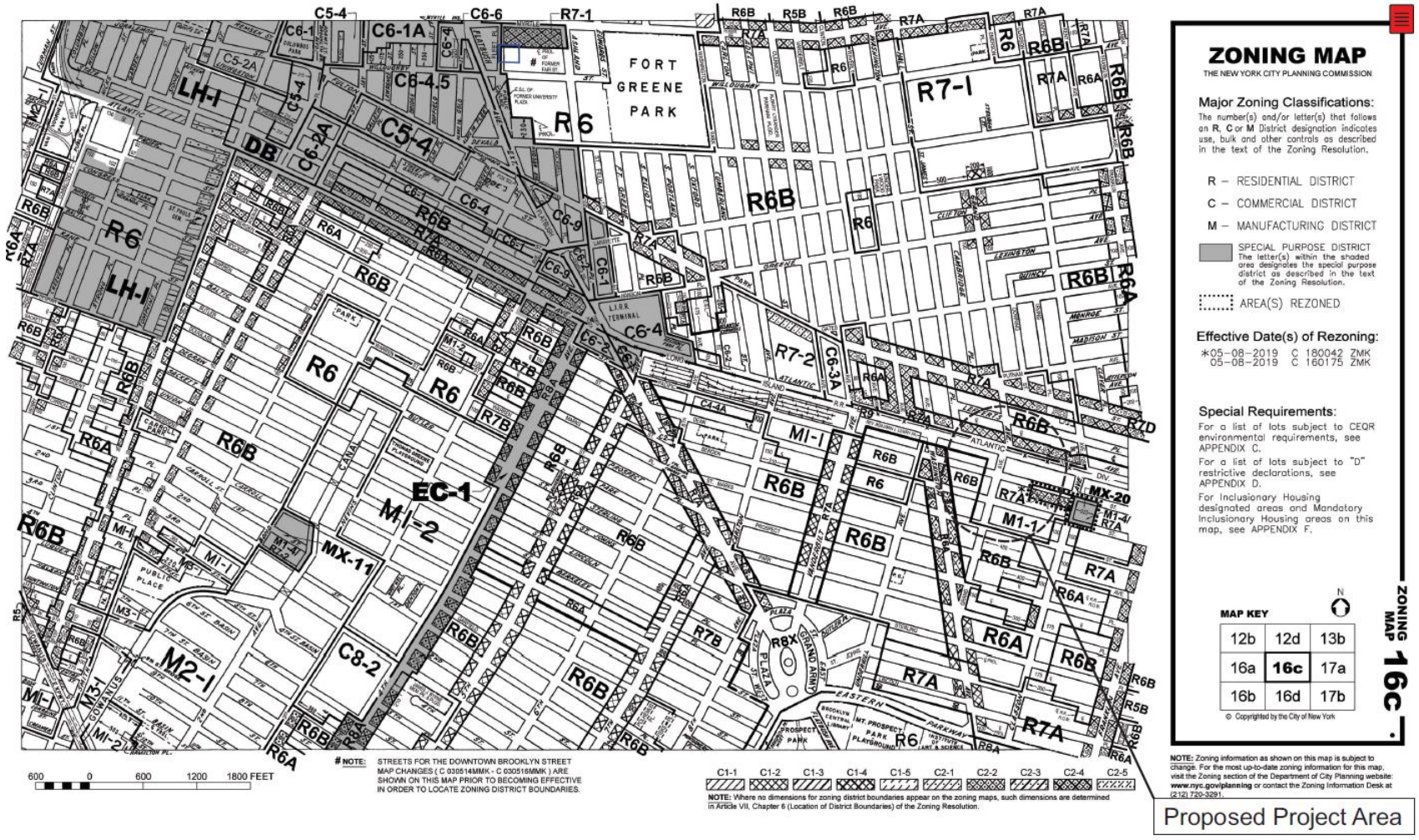

***Figure 1-3: Zoning Change Map***

Zoning Change Map

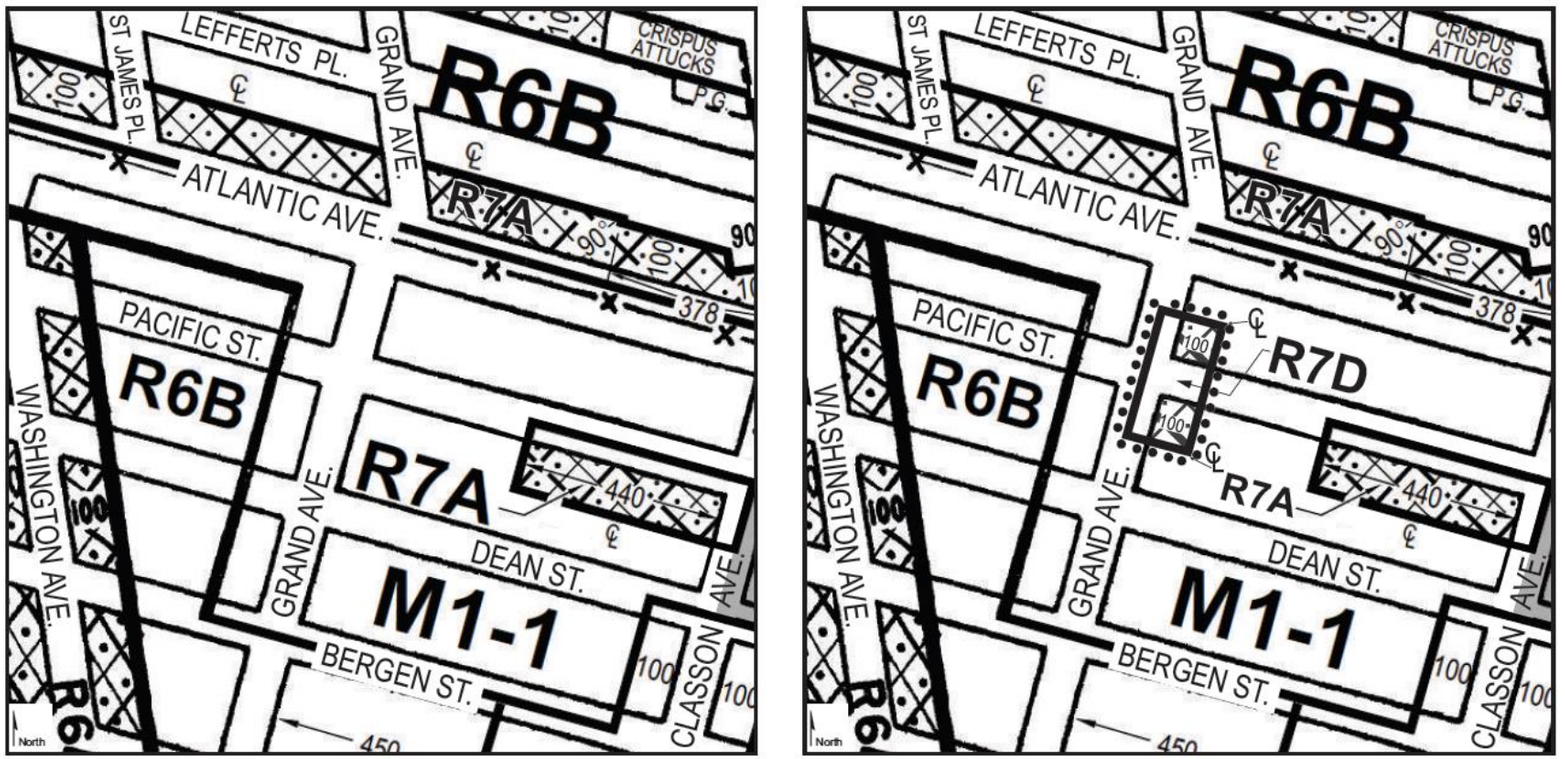


Current Zoning Map (16c)

Proposed Zoning Map (16c) - Area being rezoned is outlined with dotted lines

Rezoning from M1-1 to R7D/C2-4

C1-1 C1-2 C1-3 C1-4 C1-5 C2-1 C2-2 C2-3 C2-4 C2-5

NOTE: Where no dimensions for zoning district boundaries appear on the zoning maps, such dimensions are determined in Article VII, Chapter 6 (Location of District Boundaries) of the Zoning Resolution.

***Figure 1-4: Tax Map (Lot 1)***

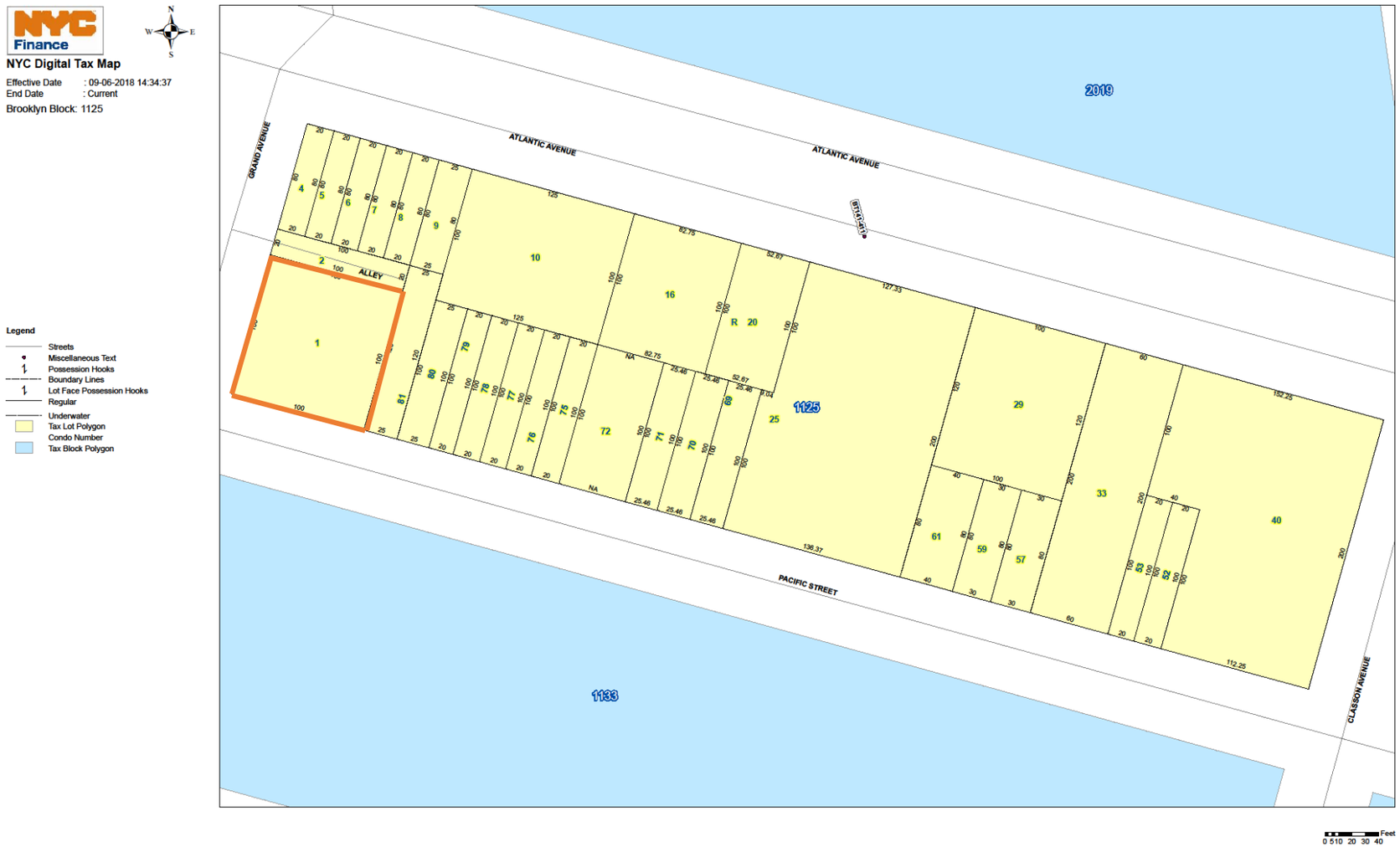

***Figure 1-4: Tax Map (Lots 7, 10, 11, 12, 13)***

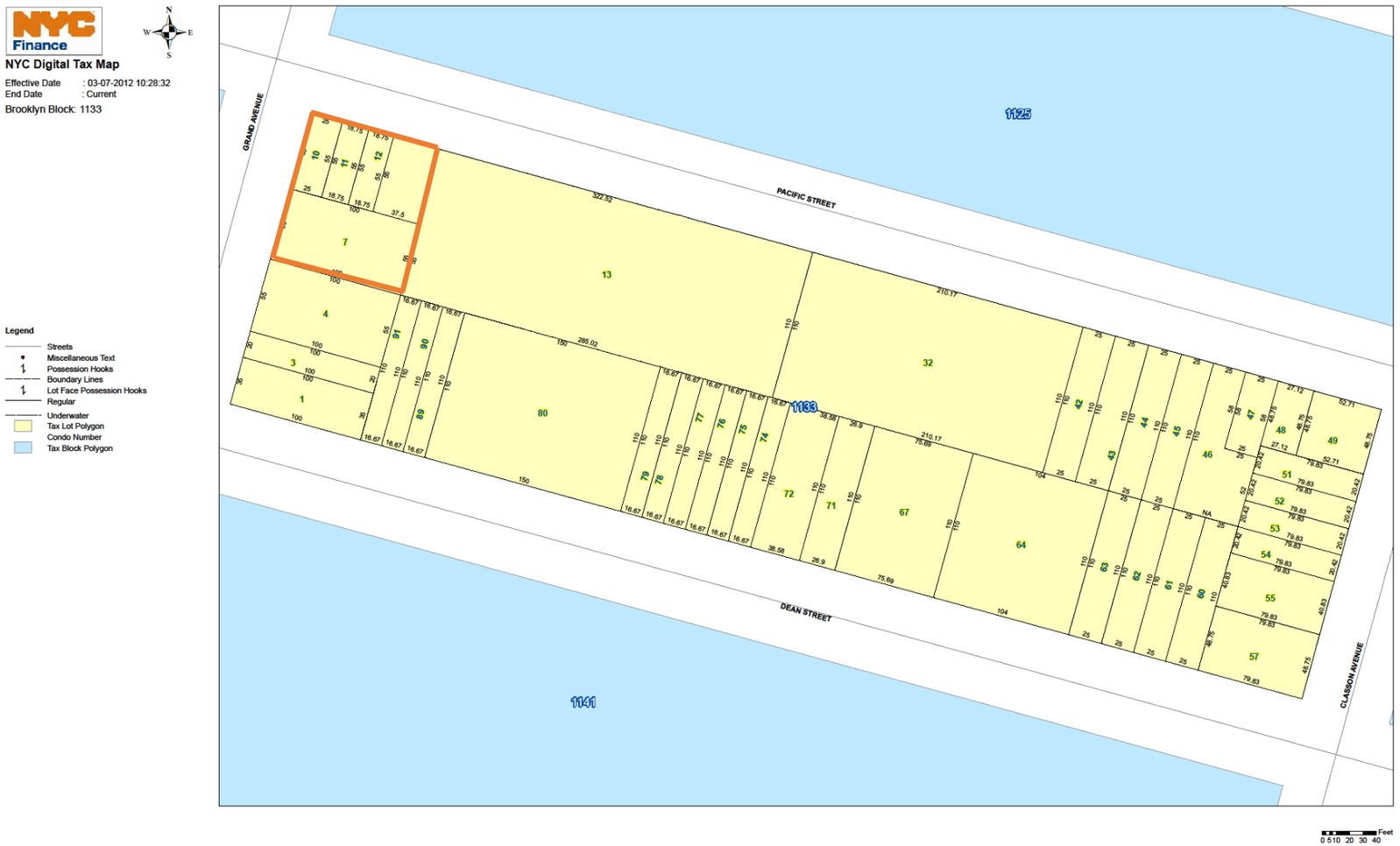

***Figure 1-5: Land Use Map***



***Figure 1-6.1: Site Photos 1-3***




01 VIEW OF BLOCK 1125 / LOT 1 LOOKING NORTHEAST




02 VIEW OF BLOCK 1125 / LOT 1 LOOKING EAST



03 VIEW OF BLOCK 1125 / LOT 1 LOOKING SOUTHEAST




505 Grand Avenue
9/6/2018

## *Figure 1-6.2: Site Photos 4-6*



04 View looking north on Grand Avenue



05 View looking across Grand Avenue towards Projected Development Site 2




06 View looking across Pacific Street towards Projected Development Site 2




505 Grand Avenue
9/6/2018

***Figure 1-7: Building Render from Opposite Corner (Illustrative)***



***Figure 1-8: Building Render from South (Illustrative)***



***Figure 1-9: Building Render from North (Illustrative)***



# 1.0 PROPOSED ACTION

## 1.1 Introduction

"The Applicant", EMP Capital Group, is seeking a Zoning Map Amendment to rezone a portion of Block 1125 ("Project Area") and Department City Planning (DCP) seeks to include under this rezoning an area that is to include a portion of Block 1133, comprising Lots 7, 10, 11, and 12, and part of Lot 13, which is located directly to the south of the project site, from M1-1 to R7D with a C2-4 commercial overlay. In its entirety, the proposed rezoning area would comprise approximately 21,000 sf.

The proposed R7D zoning district permits residential development with a FAR of up to 5.6 with Inclusionary Housing Designated area bonus. Pursuant to the planned rezoning, the applicant seeks to construct a new 9-story building on Lot 1 with approximately 68 dwelling units and 9,000 sf of retail. A rezoning is a discretionary action subject to the Uniform Land Use Review Procedure (ULURP) and City Environmental Quality Review (CEQR). It is expected that this project will be classified as an "Unlisted Action" under CEQR and will require preparation of an Environmental Assessment Statement (EAS), with DCP serving as the lead agency.

## 1.2 Background

The Project Area is located at the northwestern edge of the Crown Heights neighborhood. The Department of City Planning has initiated contextual rezoning of nearly all of the residential areas surrounding the existing M1-1 zoning district where the Project Area is located. However, the existing M1-1 zoning district has remained generally unchanged since it was mapped in 1961.

DCP-Initiated Rezoning Actions

In 1994, a large portion of the Crown Heights neighborhood to the west of the Project Area was rezoned as part of the Prospect Heights Rezoning (C 930430 ZMK, effective February 9, 1994). The Prospect Heights Rezoning established contextual zoning districts in a 53-block portion of the neighborhood in the western part of Community District 8 and a portion of Community District 6. It changed the predominantly R6 zoning to R6B, R6A, R7A, and R8X districts with commercial overlays along Washington, Vanderbilt, and Flatbush avenues.

In 2007, much of the area north of Atlantic Avenue was rezoned in the Fort Greene and Clinton Hill rezoning (C 070430ZMK, effective July 25, 2007). The rezoning changed all or portions of 99 blocks from R6, R7-1, R7-2 and M1-1 districts to contextual R5B, R6B, R6A and R7A districts, including an R7A district with a C2-4 overlay along the north side Atlantic Avenue between Classon and Vanderbilt avenues. R7A districts were mapped to create new housing opportunities in areas that could support greater density within contextual zoning districts that establish height limits. In addition, the rezoning established Inclusionary Housing Designated Areas ("IHDA") generally along portions of Fulton Street and Myrtle Avenue and portions of surrounding areas. The Inclusionary Housing program provides incentives for the creation and preservation of affordable housing.

In 2007, the Bedford-Stuyvesant South Rezoning (C 070447 ZMK, effective October 29, 2007), rezoned an approximately 206-block area to the north and east of the Project Area with contextual districts, including R6A, R6B, R7D, C4-5D, and MX-10 (M1-1/R7D) districts, some of

which with commercial overlays. The Bedford-Stuyvesant South Rezoning also made the Inclusionary Housing Program applicable in R7D and C4-5D districts.

In 2013, the area to the south of the Project Area was rezoned as part of the Crown Heights West rezoning (C 130213 ZMK, effective September 24, 2013) that affected an approximately 55-block area in the western part of Crown Heights that mapped contextual R6B, R6A, and R7A districts and commercial overlays. An R7A was mapped on 18 full and partial blocks between St. Johns Place and Eastern Parkway, along Franklin Avenue, and on portions of blocks between Franklin and Classon avenues north of Park Place. The Project Area is northwest of the Dean Street and Classon Avenue boundary of this rezoning. The Crown Heights West rezoning established new IHDAs to incentivize the development of affordable housing.

Private Applications

In 2009, the 470 Vanderbilt Rezoning (C 090441 ZMK, effective September 30, 2009) mapped a C6-3A (R9A equivalent) district on the block bounded by Atlantic Avenue, Fulton Street, Claremont Avenue, and Vanderbilt Avenue to facilitate development of a 376-unit new mixed-use building with ground floor retail.

Most recently, the 1350 Bedford Avenue Rezoning (C 170070 ZMK, effective July 20, 2017) changed an existing R6A zoning district to an R7D district to the east of the Project Area on property at the corner of Bedford Avenue and Pacific Street to facilitate the development of a new nine-story residential building containing approximately 93 units of affordable housing.

M1-1 District Study

In 2015, Community Board 8 issued a resolution requesting that DCP study rezoning of the M1-1 zoned area where the proposed Project Area is located. The resolution stated:

- Whereas a six-block area located in the northwest sector of Crown Heights and bound by Atlantic Avenue, Franklin Avenue, Bergen Street, and Grand Avenue is currently zoned M1-1 (the “M1-1 Zone”); and

- Whereas Community Board 8 finds that: the M1-1 Zone contains many properties that are vacant or otherwise underutilized, and that the current zoning provides little economic incentive for owners to improve such properties so that they can become productive; and

- Whereas adjoining neighborhoods outside the M1-1 Zone are experiencing strong demand for both residential and commercial real estate; and

- Whereas Community Board 8 finds that there yet remains an urgent need for affordable housing and jobs paying a living wage or better to be created within its District.

## 1.3 Description of Surrounding Area

The Affected Area, located in the Crown Heights neighborhood, within Community District 8 in the Borough of Brooklyn is located within Blocks 1125 and 1133, which is bounded by Atlantic Avenue to the north, Classon Avenue to the east, Dean Street to the south, and Grand Avenue

to the west. Existing land uses within 400' of the Affected Area primarily consist of manufacturing, one- and two-family residences, multi-family residences, mixed commercial and residential buildings, transportation and utility, public facilities and institutions, and vacant land. The manufacturing buildings range from 1 to 3 stories in height. The residential buildings consist of one- and two-family attached and semi-detached houses and multiple family apartment buildings ranging from 1 to 3 stories in height. Pacific Street, which intersects the affected area, contains a mix of residential and commercial/light industrial uses, with residential uses more predominant to the west. North of the Affected Area, along Grand Avenue and Atlantic Avenue, is predominantly residential and commercial buildings. The area south of Pacific Street, one block to the south of the affected area, is predominantly industrial. Further south of the Affected Area, south of Dean Street, the majority of land use is residential.

The Affected Area is within an M1-1 zoning district that extends north to Atlantic Avenue. Areas to the south of the Affected Area are mapped with a variety of medium-density contextual zoning districts including R6A, R6B, and R7A. A further discussion of area zoning is provided in the following Land Use, Zoning, and Public Policy section of this document.

Grand Avenue, to the west of the Affected Area, is a one-way southbound street with one moving lane and curbside parking and loading. Atlantic Avenue, bounding the affected area to the north, is a regional east-west through-street carrying two moving lanes in each direction, as well as curbside parking and loading. Dean Street, bounding the affected area to the south, is a one-way eastbound street with one moving lane, a painted bike lane on its north side, and curbside parking and loading.

The area is well served by transit. The B65 bus connecting Downtown Brooklyn and Crown Heights runs east/west along Dean and Bergen streets. The B25 bus connecting Downtown Brooklyn/DUMBO and Broadway Junction runs east/west along Fulton Street. The B48 bus connecting Lefferts Gardens and Greenpoint and the B45 connecting Downtown Brooklyn and Crown Heights provide north/south bus service. The elevated Franklin Avenue Shuttle operates to the east of the Affected Area. The Franklin Avenue subway station with C and S line service is located at the intersection of Fulton Street and Franklin Avenue to the northeast of the Project Area. In addition, the Long Island Rail Road Nostrand Avenue train station provides commuter rail connections for the Babylon, Far Rockaway, Hempstead, Long Beach, and City Zone lines, which run east into Long Island and west to the Atlantic Terminal station.

### 1.4 Description of Affected Area

The Affected Area is located in the Crown Heights neighborhood within Brooklyn Community District 8 and consists of Block 1125, Lot 1, and Block 1133, Lots 7, 10, 11, 12, and p/o 13. The Project Area is bounded by Pacific Street to the north, Grand Avenue to the West, Dean Street to the south, and Classon Avenue to the east and is near the borders of Community District 2 and Community District 3, which both have district boundaries running along Atlantic Avenue. Grand Avenue is a southbound, one-way street. Pacific Street is a westbound one-way street. Both are narrow streets at 70 feet wide. Atlantic Avenue, one block to the north, is a major commercial corridor in Brooklyn. It is a wide street at 120 feet.

The Development Site consists of Block 1125, Lot 1. It is an approximately 10,000 square foot unimproved lot used for vehicle parking and equipment storage. It is a corner lot with 100 feet of frontage on Grand Avenue and 100 feet of frontage on Pacific Street. The remaining lots that make up the Affected Area are Block 1133, lots 7, 10, 11, 12, and a 2,000-sf portion of lot 13, which, combined, constitute approximately 11,000 square feet. Lots 10 and 7 are both

vacant; lot 11 has a 3-story multi-family building with 3 units; lot 12 is a boarded-up, vacant multi-family structure with 3 dwelling units; and lot 13 is an operating junkyard.

The Applicant Owned Development Site

Block 1125 Lot 1 is Applicant owned and located at 979 Pacific Street, at the intersection of Grand Avenue and Pacific Street. The site has frontage on both Pacific Street to the south and Grand Avenue to the west. The site has 100 feet of frontage on Pacific Street and 100 feet of frontage on Grand Avenue, with a lot depth of 100 feet. The 10,000 square foot lot is presently vacant.

Non-Applicant Controlled Sites

- Block 1133, Lot 10 has a lot area of 1,375 square feet and is presently vacant.
- Block 1133, Lot 11 (958 Pacific Street) has a lot area of 1,031 square feet and contains a 3-story, 1,425 square foot multi-family apartment building.
- Block 1133, Lot 12 (960 Pacific Street) has a lot area of 1,031 square feet and contains a 3-story, 1,407 square foot boarded-up, vacant multi-family apartment building.
- Block 1133, Lot 7 has a lot area of 5,500 square feet and is presently vacant.
- Block 1133, Lot 13 (962 Pacific Street) has a lot area of 33,415 square feet, is considered vacant land, but is currently operating as a junk yard.

## 1.5 Description of the Development Site

The Development Site is located at 979 Pacific Street (Block 1125, Lot 1). It consists of an approximately 10,000 square foot corner lot with 100 feet of frontage on Pacific Street and 100 feet of frontage on Grand Avenue, both narrow, 70-foot wide streets. The Development Site is unimproved and was historically used for vehicle storage. The site is currently an unused parking lot. In March 2015 Lots 1, 82, 84, 85, and 86 were combined to create the existing Lot 1.

## 1.6 Description of Proposed Development

The Applicant Proposes a Zoning Map Amendment of the Affected Area to a mixed-use R7D with a C2-4 overlay. Under the Proposed Action, residential and non-residential uses (commercial) can be developed as-of-right and be located side-by-side or within the same building. The maximum FAR permitted under the Proposed Action is 5.6 for residential and 2.0 for commercial uses.

Pursuant to the Proposed Actions, the Applicant proposes to build, on the Project Site, a new mixed commercial and residential building consisting of one 9-story structure. The structure of the proposed development has a height of 100 feet with a base height of 60 feet. The building would contain approximately 56,000 zoning square feet of floor area (5.6 FAR) or 73,008 gross square feet. The ground floor would contain approximately 8,400 zoning square feet of retail floor area with Use Group 6 commercial that would be occupied by local retail tenants as permitted under the proposed C2-4 overlay, along with necessary residential lobby space. The upper floors would contain approximately 47,600 zoning square feet of residential floor area with up to 64 units (up to 14 MIH units; the applicant would like to map the area with MIH Options 1 and 2). A 30 percent parking requirement for the non-income-restricted units will be waived since 15 spaces would be required as a result of the Proposed Development, and 15 or fewer spaces may be waived. The proposed building would provide 35 bicycle parking spots.

Build Year
2024 factoring the Environmental Approval process and ULURP process of 18 months and an 18- to 24-month construction schedule for the Project Site and an additional 2 years for the Projected Development Site construction.

### 1.7 Action(s) Necessary to Facilitate the Project

The Project Area is mapped with an M1-1 zoning district that does not permit residential development. The existing M1-1 district has a low maximum FAR and high parking requirement, which do not provide an incentive for new conforming commercial development.

The action necessary to facilitate construction of the Proposed Development is approval of a Zoning Map Amendment (ZM) to rezone the Affected Area from an M1-1 to R7D/C2-4, and a Zoning Text Amendment to map the area for MIH.

### 1.8 Purpose and Need

The Applicant believes that the proposed rezoning would encourage reinvestment in the Affected Area that has seen no new construction in more than a decade, while multiple new residential and mixed-use buildings have been developed nearby.

The Project Area and surrounding area within the M1-1 district, in The Applicant's opinion, are underutilized and present an opportunity for new mixed-use growth and introducing affordable housing into a zoning district that does not allow any new residential development. The Applicant believes the Project Area is well-suited for such development because it is in close proximity to existing residential districts and to public transit: there are numerous public transportation options for bus and subway service near the Project Area, including four bus lines and the Franklin Avenue subway station with C and S line service located at the intersection of Fulton Street and Franklin Avenue.

It is the Applicant's intent that the proposed rezoning and text amendment would provide new opportunities for affordable and market-rate housing development in an area experiencing population growth and new affordable housing in a rent burdened Community District.

### 1.9 Analysis Framework

The analysis which follows compares the incremental difference between the proposed and potential development under the proposed action (with-action) and the development which could occur under the existing M1-1 zoning (no-action). This EAS studies the potential for individual and cumulative environmental impacts related to the proposed action occurring in a study area of approximately 400-feet around the rezoning area or (affected area). This environmental assessment considers the potential effects of the proposed action compared to future conditions without the approvals sought by the project sponsor. This analysis framework is described below:

Reasonable Worst-Case Development Scenario

Pursuant to 2014 CEQR Technical Manual methodology, sites may be considered 'soft' if they are built to substantially less than the maximum allowable floor area ratio and are of a sufficient size or could be assembled into a parcel of sufficient size, to support a feasible development.

The minimum size for an economically viable development site is typically considered to be approximately 5,000 square feet. Sites that have recently been developed or redeveloped are considered less likely to be soft, due to the significant recent investment in the current use.

Future Without the Proposed Action

Under the Project Site's existing M1-1 zoning, development of commercial or light industrial uses at up to 1.0 FAR would be permitted in the future without the proposed action. For most uses, one (1) parking space is required for every 300 sf of development under a M1-1 zone per ZT § 44-21. Parking is waived per ZT § 44-23 if the requirement thereby calculated is less than 15 spaces.

The lots that could be redeveloped commercially under the no-action condition make up Projected Development Site 1 and Projected Development Site 2:

**Projected Development Site 1—**Block 1125, Lot 1 (10,000 sf).

**Projected Development Site 2—**Block 1133, Lots 7, 10, 11, and 12 (8,937 sf).

Given the existing conditions of the project location and immediate area within 400', it is unlikely that these sites would develop under current zoning regulations within the build year. In addition, Block 1125, Lot 1 has been undeveloped and utilized as trailer truck storage intermittently since at least 1996. Block 1133, Lot 10 was improved with a structure as recently as 1996, and it was demolished between then and 2001/2002. Since then, Lot 10 has been used as truck storage. Block 1133, Lot 7 has records of a structure on site dating back to 1935, which appears to have been demolished between 2004 and 2005; the site is now unimproved and is used for truck parking. The multi-family buildings on Lot 11 and 12 were constructed in 1933 and 1931, respectively. Block 1133, Lot 13 was improved with a structure as early as 1924, and the structure was demolished in 1969. Since then, the lot has been used as an operating junkyard and has an active DOB violation for occupancy contrary to that allowed by DOB records.

Future with the Proposed Action

*Projected Development Site 1*
Block 1125, Lot 1 would be developed per the Applicant's proposed plan as a 60,480 gsf (56,000 zsf) development made up of 50,760 gsf (47,000 zsf) residential space containing 68 dwelling units (14 of which will be affordable—assuming 20% of units per section 2d) and 9,360 gsf (9,000 zsf) for commercial use. The development would be maxed out in terms of available floor area at 5.60 FAR, and for the purposes of RWCDS would be 11 stories or 115 feet max per R7D in an MIH area with a qualifying ground floor per ZQA. No residential parking spaces would be required (15 or fewer spaces exception). No commercial accessory spaces will be required because the total would be fewer than 40. The development would have 1 loading dock and 34 bicycle parking spots. Average unit size would be 691 sf (same as the applicant proposal since it results in a higher density and is more conservative).

*Other Affected Sites*
The proposed zoning map amendment would affect multiple properties not under the applicant's control. Owners of sites that are currently underdeveloped with respect to the proposed zoning may take advantage of the expanded floor area and uses allowed under the proposed R7D/C2-4

rezoning. Two likely scenarios for the development of the other affected lots are described below.

*Projected Development Site 2, Scenario 1*
Block 1133, Lots 10, 11, 12, p/o 13, and 7 would be assembled to form a 10,999-sf lot with a 66,522 gsf (61,594 zsf) 11-story, 115-foot residential building with a commercial use first floor. The building would contain 65 dwelling units, 13 of which would be affordable. The residential portion of the building would be 56,544 gsf (52,355 zsf) and the commercial portion would be 9,609 gsf (9,239 zsf). No residential parking spaces would be required (15 or fewer spaces exception). No commercial accessory spaces will be required because the total would be fewer than 40. The average unit size is estimated at 800 sf (differing from The Applicant's proposal, but more in line with market conditions and trends).

*Projected Development Site 2, Scenario 2*
Block 1133, Lots 10, 11, 12, and 7 would be assembled to form a 8,937-sf lot and the development rights of the rezoned p/o Lot 13 would transfer to the assemblage of Lots 10, 11, 12, and 7. Projected Development Site 2 would then be developed with a 66,522 gsf (61,594 zsf) 11-story, 115-foot residential building with a commercial use first floor. The building would contain 65 dwelling units, 13 of which would be affordable. The residential portion of the building would be 56,544 gsf (52,355 zsf) and the commercial portion would be 9,609 gsf (9,239 zsf). No residential parking spaces would be required (15 or fewer spaces exception). No commercial accessory spaces will be required because the total would be fewer than 40. The average unit size is estimated at 800 sf (differing from The Applicant's proposal, but more in line with market conditions and trends).

The Projected Development Sites are shown in **Figure 1.1.**

Site-specific aspects of environmental review such as design, noise levels, and air emissions, incremental development under the proposed action, which would be the basis for analysis of density-related aspects of the environment such as traffic, school utilization, and socioeconomic conditions, will be based on the increment between the no-action and with-action condition on the Projected Development Sites 1 & 2. This incremental development would consist of 130 dwelling units; 103 market rate and 27 affordable. The net residential square footage would equal 99,355-zsf or 107,304-gsf and an addition of 18,969-gsf (18,239 zsf) of commercial space. No parking is required in the with-action or no-action scenarios.

The existing, no-action, and with-action conditions on the lots within the Affected Area are presented in the **Table 1.9-1 Incremental Analysis Table.**

## Table 1.9-1: RWCDS Incremental Analysis Table

| Use | No-Action Condition | With-Action Condition | Increment |
|---|---|---|---|
| **Residential**[1] | 3 DUs<br>2,832 gsf | 133 DUs<br>107,303 gsf | 130 DUs<br>104,471 gsf |
| **Market Rate (DUs)** | 3 | 106 | 103 |
| **Affordable (DUs)**[2] | 0 | 27 | 27 |
| **Commercial (gsf)** | 0 | 18,969 | 18,969 |
| | | | |
| **Residents**[3] | 6 | 283 | 277 |
| **Workers**[4] | 0 | 36 | 36 |

Notes: 'DUs' indicates Dwelling Units; 'gsf' indicates gross square feet

[1] Average Unit Size assumed to be 800 gsf

[2] Assumed 20 percent of residential floor area is reserved as affordable to households with incomes at or below 80 percent of the AMI

[3] Assumes 2.13 persons per residential dwelling unit per Brooklyn Community District 8 Census Data

[4] Assumes 3 employees per 1,000 SF retail/restaurant

# 2.0 ENVIRONMENTAL REVIEW

## 2.1 Land Use, Zoning, and Public Policy

The *CEQR Technical Manual* recommends procedures for analysis of land use, zoning and public policy to ascertain the impacts of a project on the surrounding area. Land use, zoning and public policy are described in detail below. This section considers existing conditions, development trends, and zoning and other public policies in relation to the Projected Development Site and the surrounding area as well as the larger area in which the proposed actions may have an effect. Because the proposed action would permit development of uses (multiple family residential, commercial) that are not permitted as of right under the Projected Development Site's existing M1-1 zoning, a preliminary assessment of Land Use, Zoning, and Public Policy is provided.

### Methodology

Existing land uses were determined by reference to the New York City Zoning and Land Use (Zola) database and PLUTOTM 16v2 shapefiles. These uses were then confirmed through site visits. The evaluation of lots within the 400-foot Study Area were performed with reference to New York City Zoning Maps and the Zoning Resolution of the City of New York and served as the basis for the zoning evaluation of the Future No Action and Future With-Action Conditions. Public Policy research was performed through an evaluation of New York City Department of City Planning (NYCDCP) and other city agencies programs and documentation.

### 2.1.1 Land Use

The *CEQR Technical Manual* suggests that a land use, zoning and public policy study area should extend 400 feet from the site of the proposed action. Existing land use patterns of city blocks within approximately 400 feet of the Project Site are presented in **Figure 2.1-1.** The proposed zoning map amendment would affect the following lots: Block 1125, Lot 1 (Project Development site); and Block 1133, Lot 7, 10, 11, 12, and part of Lot 13. Collectively these lots are identified as the Affected Area.

### Existing Conditions

*Land Use Study Area*
The Affected Area is located in the Crown Heights neighborhood, within Community District 8 in the Borough of Brooklyn. Existing land uses within the 400' surrounding area around the Affected Area primarily consist of manufacturing, one- and two-family residences, multi-family residences, mixed commercial and residential buildings, transportation and utility, public facilities and institutions, and vacant land. The manufacturing buildings range from 1 to 3 stories in height. The residential buildings consist of one- and two-family attached and semi-detached houses and multiple family apartment buildings ranging from 1 to 3 stories in height.

*Affected Area*
The Affected Area is located within Blocks 1125 and 1133, which is bounded by Atlantic Avenue to the north, Classon Avenue to the east, Dean Street to the south, and Grand Avenue to the west. The Affected Area consists of Block 1125, Lot 1 (Project Development site); and Block 1133, Lot 7, 10, 11, 12, and part of Lot 13. The total area of the Affected Area is approximately 21,000 square feet. The Affected Area is shown on **Figure 1.1** of this document

The proposed Zoning Map Amendment would affect the following lots in the Affected Area:

- Block 1125, Lot 1 (505 Grand Avenue; Development Site) has a lot area of 10,000 square feet and is presently vacant.
- Block 1133, Lot 10 has a lot area of 1,375 square feet and is presently vacant.
- Block 1133, Lot 11 (958 Pacific Street) has a lot area of 1,031 square feet and contains a 3-story, 1,425 square foot mulfi-family apartment building.
- Block 1133, Lot 12 (960 Pacific Street) has a lot area of 1,031 square feet and contains a boarded-up, vacant 3-story, 1,407 square foot multi-family apartment building.
- Block 1133, Lot 7 has a lot area of 5,500 square feet and is presently vacant.
- Block 1133, Lot 13 (962 Pacific Street) has a lot area of 33,415 square feet, is considered vacant land, but is currently a junk yard.

Projected Development Site 1
Projected Development Site 1 (Block 1125, Lot 1) is a vacant lot.

Projected Development Site 2
Projected Development Site 2 (Block 1133, Lots 7, 10, 11, 12, and part of 13) consists of two vacant lots (Lots 7 and 10), two lots improved with multi-family buildings (Lots 11 and 12), and a 2,000 sf portion of an operating junkyard (Lot 13).

**Table 2.1-1: Land Use Distribution for Brooklyn Community District 8 (2014)**

| LAND USES | PERCENT OF TOTAL |
|---|---|
| Residential Uses | |
| 1-2 Family | 19.3 |
| Multi-Family | 43.2 |
| Mixed Residential/Commercial | 8.1 |
| *Subtotal of Residential Uses* | *70.6* |
| **Non-Residential Uses** | |
| Commercial / Office | 2.7 |
| Industrial | 3.5 |
| Transportation/Utility | 2.4 |
| Institutions | 10.2 |
| Open Space/Recreation | 5.4 |
| Parking Facilities | 2.4 |
| Vacant Land | 2.5 |
| Miscellaneous | 0.4 |
| *Subtotal of Non-Residential Uses* | *29.4* |
| **TOTAL** | **100.0** |

Source: *Community District Profiles, New York City Department of City Planning.*
Note: Percentages may not add up to 100.0 percent due to rounding.

## Analysis

Future No-Action Condition

*Land Use Study Area*
Existing land use patterns are expected generally to continue in the surrounding area in the future without the proposed action. A zoning map amendment affecting a portion of the block to the east of the Affected Area was adopted on May 8, 2019, which changed the zoning district (Block 1133, Lots 32, 42, 43, 44, 45, 46, 47, 48, 49, 51, 52, and 53) from M1-1 to an R7A/ C2-4 zoning district to facilitate a mixed-use residential and commercial building up to 4.6 FAR and nine stories at 1010 Pacific Street (Block 1133, Lots 32 and 42). Further east of the Affected Area at 1050 Pacific Street a zoning map amendment was adopted on May 8, 2019, which rezoned the eastern portion of Block 1134 from M1-1 to an MX district composed of an R7A/M1-4 (Block 1134, Lots 2, 4, 5, 7-9, 11, 12, 96, 97 and part of 17) to facilitate an eight-story mixed-use development with 103 dwelling units and 15,790 SF of commercial space. There are no other known major land use changes anticipated in the foreseeable future within the land use study area. Any new residential development in surrounding areas would be governed by contextual zoning districts established by the Crown Heights West Rezoning, adopted by the City Council in September 2013.

*Affected Area*
Given the existing conditions on the project block and residential development within 400 feet, it is unlikely that lots within the affected area will develop. The existing zoning does not permit residential development, and therefore no market rate or affordable housing would be provided in the no-action condition.

Future With-Action Condition

*Land Use Study Area*
Land use and development patterns in the Land Use Study Area are anticipated to remain unchanged in the future with the proposed action. Any new residential development in the surrounding area would be consistent with the medium-density R7A contextual zoning created for the area by the Crown Heights West Rezoning or the proposed rezoning from M1-1 to an MX District composed of R7A/M1-4 of a portion of Block 1133 to the east of the affected area as discussed previously.

*Projected Development Site 1*
While the Proposed Development as described above constitutes the applicant's intended use of the Projected Development Site, in order to provide a conservative analysis framework, a development scenario was identified for the site that maximizes building size and height under Mandatory Inclusionary Housing (MIH) and Zoning for Quality and Affordability (ZQA).

Under MIH and ZQA, an 11 story, 115-foot-tall, mixed residential and commercial development with maximum FAR of 5.6 would be permitted. Under the worst-case development scenario, the rezoning would result in a 60,480-gsf (56,000 ZSF) development composed of 50,760-gsf (47,000 ZSF) of residential and 9,360-gsf (9,000 ZSF) of local retail commercial. The building would house 68 units (54 market rate units and 14 affordable units. The development does not meet the required thresholds for parking requirements for commercial or residential uses. No parking spaces are required.

*Projected Development Site 2, Scenario 1*

Block 1133, Lots 10, 11, 12, p/o 13, and 7 would be assembled to form a 10,999-sf lot with a 66,522 gsf (61,594 zsf) 11-story, 115-foot residential building with a commercial use first floor. The building would contain 65 dwelling units, 13 of which would be affordable. The residential portion of the building would be 56,544 gsf (52,355 zsf) and the commercial portion would be 9,609 gsf (9,239 zsf). No residential parking spaces would be required (15 or fewer spaces exception). No commercial accessory spaces will be required because the total would be fewer than 40. The average unit size is estimated at 800 sf (differing from The Applicant's proposal, but more in line with market conditions and trends).

*Projected Development Site 2, Scenario 2*
Block 1133, Lots 10, 11, 12, and 7 would be assembled to form a 8,937-sf lot and the development rights of the rezoned p/o Lot 13 would transfer to the assemblage of Lots 10, 11, 12, and 7. Projected Development Site 2 would then be developed with a 66,522 gsf (61,594 zsf) 11-story, 115-foot residential building with a commercial use first floor. The building would contain 65 dwelling units, 13 of which would be affordable. The residential portion of the building would be 56,544 gsf (52,355 zsf) and the commercial portion would be 9,609 gsf (9,239 zsf). No residential parking spaces would be required (15 or fewer spaces exception). No commercial accessory spaces will be required because the total would be fewer than 40. The average unit size is estimated at 800 sf (differing from The Applicant's proposal, but more in line with market conditions and trends).

It is assumed under the Future With-Action Condition, that ground floor development for both Projected Development Sites 1 and 2 would be commercial retail. Commercial retail uses represent a higher return on development investment and are considered more conservative in terms from a CEQR analysis perspective.

**Conclusion**
The Proposed Rezoning would allow a change in land use that would allow mixed residential and commercial land uses. The surrounding area already contains a large and enduring residential population in mid-rise and high-rise type buildings as well as industrial and commercial land uses. The Proposed Rezoning would allow for the productive redevelopment of the Affected Area with land uses that are similar to the surrounding area and would therefore not result in a significant adverse environmental impact.

### 2.1.2 Zoning

The *CEQR Technical Manual* suggests that a land use, zoning and public policy study area should extend 400 feet from the site of the proposed action. Existing zoning districts within approximately 400 feet of the Project Site are presented in **Figure 1-3.** The proposed zoning map amendment would affect the following lots: Block 1125, Lot 1, and Block 1133, Lots 7, 10, 11, 12, and part of 13. Collectively these lots are identified as the Affected Area.

**Existing Conditions**

Zoning Study Area

The zoning districts within 400 feet of the Affected Area are M1-1, R6B, and R7A. M1-1 is a light manufacturing zone allowing industrial and most commercial uses at 1.0 FAR and certain community facility uses at 2.4 FAR. Height is controlled by sky exposure planes. R6B and R7A are medium density residence districts allowing residential and community facility development.

R6B has a height limit of 50 feet and allows residential and community facility development at 2.0 FAR. R7A has a height limit of 80 feet and allows residential and community facility development at 4.0 FAR.

Midblocks, west of the Affected Area and along Pacific Street and Dean Street, there is an R6B district established by the Crown Heights West Rezoning, adopted by the City Council in September 2013. The R7A district, mapped one block north of the Affected Areas, runs along the north side of Atlantic Avenue and was part of the Fort Greene/Clinton Hill rezoning adopted by the City Council in July 2007.

**Table 2.1-2: Summary of Existing Zoning Regulations**

| Zoning District | Type and Use Group (UG) | Floor Area Ratio (FAR) | Parking (Required Spaces) |
|---|---|---|---|
| **M1-1** | Light Manufacturing UGs 4-14, 16, 17 | 1.0 FAR – Manufacturing<br>1.0 FAR – Commercial<br>2.4 FAR – Community Facility | Varies by Use |
| **R6B** | Residential UGs 1-4 | 2.0 – 2.2 FAR for Residential<br>2.0 FAR—Community Facility | 50 percent of dwelling units (waived if 5 or fewer spaces required) |
| **R7A** | Residential UGs 1-4 | 4.0 FAR – Residential (QH)<br>4.60 FAR – Residential (Inclusionary housing) | 50 percent of dwelling units (waived if 15 or fewer spaces required) |
| **R7A/C2-4** | Commercial UGs | 2.0 FAR—Residential<br>4.0 FAR—Commercial<br>4.0 FAR—Community Facility | 1 per 1,000 SF |

**Source**: Zoning Handbook, New York City Department of City Planning, January 2006

Existing zoning districts in the surrounding area include:

M1-1

The Project Area is within an M1-1 zoning district established in 1961, which extends to the east and west of the Project Area for several blocks generally between Atlantic Avenue to the north and Bergen and Pacific streets to the south. The prevailing built form in the M1-1 district is primarily one- and two-story industrial buildings and open uses, and limited two-, three-, and four-story residential buildings. There are many vacant or underutilized parcels in the M1-1 district.

M1-1 zoning districts permit nearly all industrial uses subject to M1 performance standards. Commercial offices, hotels, and most retail uses are also permitted along with certain community facility uses. In 2017, the Department of City Planning began an environmental review of a proposed zoning text amendment to limit new hotels in M1 districts. New residential use is not permitted within M1-1 districts. The maximum floor area ratio ("FAR") for permitted manufacturing and commercial uses within the M1-1 district is 1.0 and 2.4 for permitted community facility uses. The maximum base height before setback is 30 ft. or two-stories. Off-street parking is required for manufacturing and commercial uses, and for most uses is calculated based on the amount of floor area. In M1-1 districts, the off-street parking requirement may be waived if fewer than 15 spaces are required.

R7A/C2-4

There are R7A/C2-4 zoning districts mapped to the northwest and southwest of the Project Area generally along the north side of Atlantic Avenue and both sides of Fulton Street from Vanderbilt to Classon Avenue. In addition, there is an R7A/C2-4 district mapped to the southeast of the Project Area on 18 full and partial blocks between St. Johns Place and Eastern Parkway, along Franklin Avenue, and on portions of blocks between Franklin and Classon avenues north of Park Place. These areas are within an IHDA, where the Inclusionary Housing program provides zoning incentives for the creation and preservation of affordable housing in conjunction with new development.

R7A contextual districts produce high lot coverage, seven- to nine-story apartment buildings set at or near the street line designed to be compatible with older buildings in medium-density neighborhoods. R7A is a contextual district that allows for new medium-density residential development up to 4.6 FAR in IHDAs and MIH Areas with a maximum base FAR of 3.45, and community facility uses up to 4.0 FAR. The building form requires a street wall of 40 to 75 feet, a setback above the maximum base height, and a maximum building height of up to 95 feet for Inclusionary Housing buildings with a qualifying ground floor. R7A districts require off-street parking for 50 percent of the dwelling units in a building, with an exemption from parking for income-restricted units within the Transit Zone.

The C2-4 commercial overlay permits Use Groups 5 through 9 and 14, allowing commercial development with up to 2.0 FAR. The C2-4 overlay requires one accessory parking space per 1,000 sq. ft. of commercial floor area for general retail or service uses. In C2-4 districts, the off-street parking requirement for commercial uses may be waived if fewer than 40 spaces are required.

R6B

There are R6B zoning districts mapped to the north, southwest, and southeast of the Project Area. The R6B zoning district permits residential uses with a maximum FAR of 2.0, a minimum streetwall height of 30 feet, a maximum streetwall height of 40 feet, and a maximum building height of 50 feet. R6B districts require off-street parking for 50 percent of the dwelling units in a building, with an exemption from parking for income-restricted units within the Transit Zone and a prohibition on curb cuts on zoning lots that are less than 40 feet in width. The Quality Housing program is mandatory for residential developments.

Affected Area

The Affected Area is zoned M1-1 which permits light industrial and certain commercial uses at 1.0 FAR and certain community facility uses at 2.4 FAR. M1-1 precludes development of market rate and affordable housing.

*Projected Development Sites 1 and 2*
Both Projected Development Sites are zoned M1-1.

## Analysis

Future No-Action Condition

Zoning Study Area
With the exception of the two proposed rezonings of portions of Block 1133 to the east of the affected area discussed previously, no changes to zoning and public policy are anticipated in the future without the proposed action in the surrounding area. Existing zoning patterns would generally remain.

*Affected Area*
No changes to zoning and public policy are anticipated in the future without the proposed action within the affected area. The affected area would continue to be subject to M1-1 zoning.

*Projected Development Sites 1 and 2*
The Projected Development Sites would remain zoned M1-1 in the future without the proposed action.

Future With-Action Condition

*Zoning Study Area*
Other than the previously discussed potential rezonings of a portion of Block 1133 to the east of the Affected Area from M1-1 to R7A/M1-4, no changes to Zoning and Public Policy would occur in the surrounding area in the future with the proposed action. The area within 400 feet of the Affected Area is generally characterized by R7A and R6B medium-density contextual zoning districts. Midblocks, west of the Affected Area and along Pacific Street and Dean Street, there is an R6B district established by the Crown Heights West Rezoning, adopted by the City Council in September 2013. The R7A district, mapped one block north of the Affected Areas, runs along the north side of Atlantic Avenue and was part of the Fort Greene/Clinton Hill rezoning adopted by the City Council in July 2007.

*Affected Area – R7D/C2-4*
The proposed action would establish an R7D zoning district with a C2-4 overlay within the Affected Area, including on the Projected Development Sites, and would establish the Affected Area as a Mandatory Inclusionary Housing Area. The proposed R7D/C2-4 envelope is consistent with the R7A districts mapped in the area. It would permit medium-density residential development at a maximum FAR of 5.6 for developments with a permanent affordable housing set aside pursuant to the MIH program. The maximum building height is 115 feet after a setback from the base height of up to 95 feet. Buildings must set back above the maximum base height to a depth of 10 feet on a wide street and 15 feet on a narrow street before rising to a maximum of 11 floors. Off-street parking is waived for residential and commercial uses.

On Projected Development Site 1, a worst-case scenario would allow up to 47,000-zsf (50,760 gsf) of residential and 9,000-zsf (9,360 gsf) of commercial uses containing 68 units, of which approximately 14 would be permanently affordable. Under both scenarios for Projected Development Site 2, the Proposed Rezoning would allow 52,355-zsf (56,544 gsf) of residential development and 9,239-zsf (9,609 gsf) of commercial uses containing 65 units, of which approximately 13 would be permanently affordable.

**Conclusion**

The proposed action would establish a medium-density mixed use residential district that would mandate provision of a substantial amount of affordable housing. This new development would

be consistent with land use in surrounding areas zoned with medium-density R7A and R6B zoning districts that were created by the Crown Heights West Rezoning approved by the City Council in September 2013. The proposed action would extend these residential areas and allow redevelopment of underutilized land for new market rate and affordable housing in an area that is well served by transit as well as local commercial and community facility services. The development resulting from the proposed action would not result in significant adverse impacts; therefore, no further analysis is required.

### 2.1.3 Public Policy

The project site is not part of, or subject to, an Urban Renewal Plan (URP), adopted community 197-a Plan, Solid Waste Management Plan, Coastal Zone Boundary, Business Improvement District (BID), Industrial Business Zone (IBZ), or the New York City Landmarks Law. The proposed action is also not a large publicly sponsored project, and as such, consistency with the City's PlaNYC 2030 for sustainability is not warranted.

The project area is located in a transit zone – where parking is optional for new affordable units. Additionally, the project area is located in a FRESH Zone, which promotes the establishment and expansion of neighborhood grocery stores in underserved communities by providing zoning and financial incentives.

Also applicable is *Housing New York 2.0*, which expands on the original *Housing New York* Plan from 2014 to create more homes for seniors, help New Yorkers buy a piece of their neighborhoods, build a firewall against displacement, protect affordability at Mitchell-Lama buildings, capitalize on advances in technology and innovative design to expand modular building and micro-units, and unlock the potential of vacant lots.

**Conclusion**

The Proposed Actions would change zoning designations within the rezoning area and would support the development of new permanently affordable housing, which is consistent with the policies of *Housing New York.* The Project Site is currently a vacant lot, and the Proposed Actions would lead to the development of a mixed-use building with ground floor commercial use. The development of this vacant lot is also in line with the provisions of *Housing New York 2.0.*

In addition to opportunities for medium-density housing development under the MIH program, mapping an R7D/C2-4 district within the Project Area provides opportunities for active, commercial ground floor use. The new zoning district would encourage job creation and provide increased walk-to-work opportunities for a diverse mix of commercial business uses.

The proposed zoning map amendment would thus allow the productive and more intensive reuse of underutilized industrially zoned property. In addition, it would help reknit the urban fabric in the area and better integrate it within the predominately residential portions of the Crown Heights neighborhood surrounding the M1-1 district.

Therefore, significant adverse impacts to land use and zoning are not anticipated and further zoning analysis is not warranted.

## 2.2 Community Facilities and Services

A community facilities assessment may be necessary if an action could potentially affect the provision of services provided by public or publicly funded community facilities such as schools, hospitals, libraries, day care/Head Start facilities, and fire and police protection. According to the screening levels established in the *CEQR Technical Manual*, there are direct and indirect effects. An assessment of the project's effects on community facilities is generally warranted if:

- a project would add new population to an area that would increase the demand for services and cause potential indirect effects on service delivery. Depending on the size, income characteristics, and age distribution of the new population there may be effects on public or publicly funded schools, libraries, health care facilities, or day care/Head Start facilities.

- a project would physically alter a community facility, whether by displacement of the facility or other physical change. This direct effect triggers the need to assess the service delivery of the facility and the potential effect that the change may have on that service delivery.

***Preliminary Screening***

Based upon the proposed actions, the Proposed Development and projected induced development sites would add 130 new residential units, 27 of which would be low to moderate income DUs. Based on a preliminary assessment of CEQR thresholds for analysis, as shown in **Table 2.1-1 Community Facilities – Preliminary Assessment of CEQR Thresholds,** this project does not trigger a detailed C*EQR* analysis for public schools, libraries, health care facilities, Publicly Funded Day Care/Head Start Facilities, or Police and Fire Protection services.

**Table 2.2-1: Community Facilities-Preliminary Assessment of *CEQR* Thresholds**

| Community Facility | Threshold | 130 total DUs<br>27 low to moderate income DUs | | Exceeds Criteria Threshold |
|---|---|---|---|---|
| **Public Schools**<br>Elementary School and Middle School Students | >50 elementary and middle school children (combined) | 0.24<br>0.09 | 32<br>12 | No (Total of 44 elementary and middle school) |
| High School Students | >150 high school students (see 2014 *CEQR Technical Manual*, Table 6-1a) | 0.09 | 12 | No |
| **Libraries**<br>>5% Increase in ratio of residential units | >734 DUs in Brooklyn (*CEQR Technical Manual* Table 6-1) | | NA | No |
| **Health Care Facilities**<br>>600 low or low-to-moderate income units | NA | | NA | No |
| **Publicly Funded Day** | > 110 Units | .178 | 5 | No |

| | | | | |
|---|---|---|---|---|
| **Care/Head Start Facilities** <6 years old | (2014 *CEQR Technical Manual*, Table 6-1b) | | | |
| **Fire Protection** | Direct Effect | | | No |
| **Police Protection** | Direct Effect | | | No |

Based on the screening above, no further analysis is required for Community Facilities. The Proposed Actions are not expected to result in any adverse impacts to Community Facilities.

## 2.3 Open Space

Open space is defined as publicly or privately-owned land that is publicly accessible and operates, functions, or is available for leisure, play, or sport, or set aside for the protection and/or enhancement of the natural environment.

Pursuant to Chapter 7, Section 100 of the *2014 CEQR Technical Manual,* Open Space Resources are defined as active and/or passive, and may include, but is not limited to, the following:

- *Parks operated or managed by the City, State, or Federal governments and include neighborhood and regional parks, beaches, pools, golf courses, boardwalks, playgrounds, ballfields, and recreation centers that are available to the public at no cost or through a nominal fee, as in the case of recreation centers and golf courses;*
- *Open space designated through regulatory approvals (such as zoning), including large-scale permits that prescribe publicly accessible open space, such as public plazas;*
- *Outdoor schoolyards if available to the public during non-school hours;*
- *Publicly-accessible institutional campuses;*
- *Esplanades;*
- *Designated greenways, as shown on the City's Bike Map, and defined as multi-use pathways for non-motorized recreation and transportation along natural and manmade linear spaces such as rail and highway rights-of-way, river corridors, and waterfront spaces;*
- *Landscaped medians with seating;*
- *Housing complex grounds, if publicly accessible;*
- *Nature preserves, if publicly accessible;*
- *Gardens, if publicly accessible;*

The *CEQR Technical Manual* defines the need for an open space assessment if the proposed action would have a direct or indirect effect on open space resources. Direct effects would occur if the proposed action would result in the physical loss of a public open space; change of use of an open space so that it no longer serves the same user population; limit public access to an open space; or cause increased noise or air pollutant emissions, odors, or shadows on public open space that would affect its usefulness, whether temporary or permanent. Indirect effects would occur if the proposed action would result in an increase of population sufficiently large enough to noticeably diminish the ability of an area's open space to serve future population.

### Methodology

According to the guidelines of the City's *CEQR Technical Manual* for analysis of residential development, census tracts with at least half of their geographic area within a one-half mile radius of the development site should comprise the open space study area. Using current population figures, an open space ratio is calculated for both the future no-action and future action scenarios, expressed as the amount of open space acreage per 1,000 user population. Typically, a comparison is made to the median open space ratio, which is 1.50 acres per 1,000 residents, and the city's planning goal of 2.50 acres per 1,000 residents. A reduction in the open space ratio increment of more than 5 percent over future no-action conditions generally warrants

a more detailed analysis, unless the open space ratio is below the citywide average, in which case even a small reduction could be considered significant.

In addition to field surveys, information from the NYC Department of City Planning's Community District Needs Statements, NYC Parks Department website, and U.S. Census data were utilized in preparing the open space analysis.

### 2.3.1 Preliminary Open Space Assessment

The Proposed Action would result in the total Projected Development of 127,002 gross square feet of development, including 107,304 gsf of residential floor area and 18,969 gsf of commercial floor area. The Proposed Action is projected to result in the development of 130 dwelling units within the Affected Area. Assuming an average occupancy of 2.13 persons based on the average household size within Brooklyn 305 census tract, population introduced as a result of the Proposed Action would be approximately 277 residents. Additionally, the Proposed Action, when compared to the future absence of the Proposed Actions, would introduce a net addition of 36 workers to the area. The affected area is within an area that is underserved by open space, which has an analysis threshold of 50 new residential units or 125 additional employees. The population increment that would result from the proposed action is above the threshold size of 50 new residents and thus warrant an assessment of indirect effects on open space resources.

***Study Area Definition***
In accordance with the guidelines established in the City's 2014 *CEQR Technical Manual*, the open space study area is defined to analyze both the nearby open spaces and the population using those open space resources. It is generally defined by a reasonable walking distance that users would travel to reach local open spaces and recreational areas. Pursuant to the *2014 CEQR Technical Manual*, the open space study area ("The Study Area") includes all U.S. Census Tracts that have 50 percent or more of their area within a half-mile radius of the Affected Area, as shown in **Figure 2.3-1** below, consisting of the following Census Tracts shown in **Table 2.3-1** below. Using these criteria, the census tracts that have 50% or more of their area within the ½ mile study area are 163, 199, 201, 203, 205, 207, 215, 217, 221, 227, 229, 231, and 305.

***Study Area Population***
Secondary sources were used to determine the residential and non-residential populations served by the existing open space resources in the study area. Total residential population for the Study area was established using data from the 2012-2016 American Community Survey Census for New York City developed by the Department of City Planning's (DCP) Population Division.

As of 2016, the Study Area had a residential population of 49,206 persons as shown in **Table 2.3-1** below.

**Figure 2.3-1: Open Space Study Area Census Tracts**

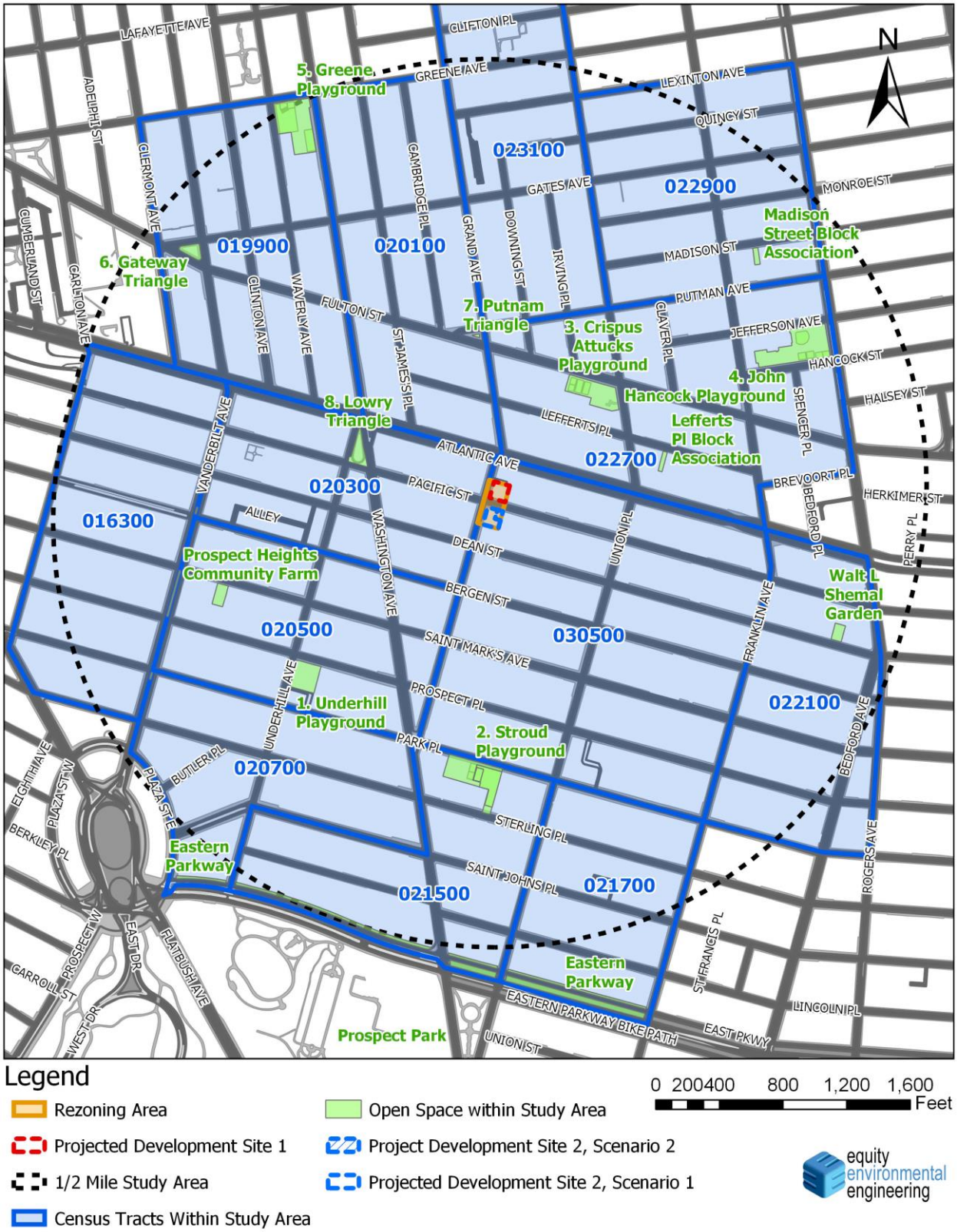

**Table 2.3-1: Study Area Population 2016**

| Census Tract | Population |
|---|---|
| 163 | 3,299 |
| 199 | 3,454 |
| 201 | 3,828 |
| 203 | 1,776 |
| 205 | 2,703 |
| 207 | 4,310 |
| 215 | 5,166 |
| 217 | 3,906 |
| 221 | 4,014 |
| 227 | 3,454 |
| 229 | 3,719 |
| 231 | 3,535 |
| 305[1] | 6,042 |
| **Total** | **49,206** |

Existing Condition

A growth rate was calculated to determine a 2018 population for the Study Area by identifying the historic annual growth exhibited in population for the Study Area Census Tracts from 2010 to 2016. This Area experienced a growth of 3,971 residents over the seven-year period from 2010 to 2016 or a growth rate of 8.7 percent or an annual growth rate of 1.2 percent. Forecasting the 2018 population was determined by applying the 1.2 percent annual growth rate to the above 2016 Study Area population of 49,206. Using this approach, the estimated 2018 existing condition population is 50,394.

Future No-Action Condition

An 8-story mixed-use development containing 103 dwelling units was voted on and approved on April 8, 2019, for 1050 Pacific Street; an 11-story mixed use development containing 128 dwelling units was voted on and approved on April 8, 2019, for 1010 Pacific Street; and a 4-story residential development with 26 dwelling units has been proposed for 587 Bergen Street. No other major projects contributing residential development were identified for the Project Area. With the potential addition of 257 dwelling units from the above proposed projects, and factoring in 2.13 residents per dwelling units for the census area, a possible 547 new residents may be added to the study area by the build year of 2024. The Project Area No-Action is assumed to be the 2018 population projected to the 2024 build year with no additional adjustment to the Affected Area population as residential land uses would not be allowed without the Proposed Action. Applying the growth factor of 1.2 percent identified above to the 2018 existing condition a No-Action 2024 population for the Study Area, including the additional 547 new residents from other proposed projects, would be 54,680. **Table 2.3-2** shows the comparative population change from 2010 to 2024.

Future With-Action

[1] Note: Shaded Row indicates Census Tract of the Affected Area

The Study Area With-Action population is the product of the No-Action population of 54,680 plus the With-Action population of 277 residents derived from the 130 units under the reasonable worst-case scenario for a Study Area population of 54,957.

**Table 2.3-2: Population in the Study Area through 2024[2]**

| Census Tract | 2010 | 2016 | 2018 | Without-Action 2024 | With-Action 2024 |
|---|---|---|---|---|---|
| Total | 45,753 | 49,206 | 50,394 | 54,680 | 54,957 |

## Open Spaces Resources

There are nine open space resources within the Study Area identified in **Table 2.3-3**. There are 5.73 acres of open space resources in the Study area, of these 4.14 are active and 1.59 are passive. The location of these resources as well as community gardens[3] present in the Study Area are shown in **Figure 2.3-1.**

[2] Source: NYC Census Fact Finder

[3] In order to provide a more conservative assessment, community gardens and Eastern Parkway were not included in the Open Space Ratio Calculations

## Table 2.3-3: Open Space Resources

| ID # | Name | Address | Ownership | Acreage | % Active | % Passive | Total Active | Total Passive | Features |
|---|---|---|---|---|---|---|---|---|---|
| 1 | Underhill Playground | Underhill Ave btwn Prospect Pl & Park Pl | NYC DPR | 0.59 | 75 | 25 | .44 | .15 | BR, HB, PG, SS |
| 2 | Stroud Playground | Sterling Pl to Park Pl btwn Classon Ave & Washington Ave. | NYC DPR | 1.19 | 75 | 25 | .89 | .30 | BC, HB, SS, BR, PG |
| 3 | Crispus Attucks Playground | Classon Ave btwn Fulton St & Lefferts Pl | NYC DPR | 0.93 | 75 | 25 | .70 | .23 | HB, PG, SS |
| 4 | John Hancock Playground | Bedford Ave, Hancock St, Jefferson Ave | NYC DPR | 1.55 | 75 | 25 | 1.16 | .39 | BC, HB, PG, SS |
| 5 | Greene Playground | Fulton St, Putnam St and Grand Av | NYC DPR | 1.26 | 75 | 25 | .95 | .31 | BC, BR, HB, PG, SS |
| 6 | Gateway Triangle | Vanderbilt Ave, Gates Ave, Fulton St | NYC DPR | .07 | 0 | 100 | 0 | .07 | Be |
| 7 | Putnam Triangle | Putnam Ave, Grand Ave, Fulton Street | NYC DPR | .01 | 0 | 100 | 0 | .01 | Be |
| 8 | Lowry Triangle | Underhill Ave and Washington Ave | NYC DPR | .11 | 0 | 100 | 0 | .11 | Be |
| | **TOTAL** | | | **5.71** | | | **4.14** | **1.57** | |

Features: BC=Basketball Courts HB= Handball Courts PG=Playground BR=Bathrooms BF=Baseball fields FE=Fitness Equipment RT=Running track VC=Volleyball courts SF=Soccer Fields Be=Benches WA=Walkways SS= Spray Showers CG=Community Garden Bi=Bicycling GA=Garden

## Determination of Significance

Existing Condition

The Study Area has 5.73 acres of open space and an existing residential population of 50,394. The open space ratio (OSR) under existing conditions is 1.14 acres per thousand residents.

Prospect Park, a 526-acre park of regional significance, is located just outside a half mile or a ten-minute walk from the Project Site. Further, Eastern Parkway is a two-mile long 63.64-acre greenway located at the southern edge of the study area beginning at Prospect Park. The trail contains bicycle and walking paths as well as benches. In order to provide a conservative analysis, both Prospect Park and Eastern Parkway were excluded from the OSR calculations.

Future No-Action Condition

In the future no-action condition, the population for the Study Area in the 2024 build year is forecasted to be 54,680 and is projected to be served by same 5.73 acres of open space as in the existing condition. With this population, the open space ratio would be .1048 acres per thousand people. This is well below the citywide average of 1.5 acres per thousand people and reflects the area's high population density and lack of large park facilities within a ½-mile radius.

Future With-Action Conditions

The Proposed Action would result in an increase in no-action population of 277 people by the 2024 build year. As noted above, this would increase population in the with-action condition to 54,957. With this small addition to area population, the open space ratio would be .1042 acres per thousand people in the future with-action condition.

## Conclusion

Under the existing, no-action and with-action conditions, open space ratio in the area would be well below 1.5 acres per thousand residents, which is the citywide average. By *CEQR Technical Manual* methodology, a decrease in open space ratio in an underserved area that approaches or exceeds 5 percent is generally considered to be a substantial change warranting more detailed analysis. The *CEQR Technical Manual* further states that detailed analysis of open space effects on residents is generally unnecessary if the open space ratio decreases by less than 1 percent. The proposed action would result in a reduction in open space ratio of .5%. Because the proposed action would have a minimal effect on open space ratio of well less than 1%, further assessment is unwarranted, and no significant impacts would occur. Also, as stated above, Prospect Park, a 526-acre regional park, and Eastern Parkway, a 63.64-acre greenway, are located just outside a half-mile radius of the Affected Area, and they provide additional open space resources within a 10-minute walk from the project area. It is anticipated that Prospect Park and Eastern Parkway would serve new residents generated by the project.

## 2.4 Shadows

The *CEQR Technical Manual* defines a shadow as the condition that results when a building or other built structure blocks the sunlight that would otherwise directly reach a certain area, space, or feature. An incremental shadow is the additional or new shadow that a building or other built structure resulting from a proposed project would cast on a sunlight-sensitive resource during the year. The sunlight-sensitive resources of concern are those resources that depend on sunlight or for which direct sunlight is necessary to maintain the resource's usability or architectural integrity, including public open space, architectural resources and natural resources. Shadows can have impacts on publicly accessible open spaces or natural features by adversely affecting their use and important landscaping and vegetation. In general, increases in shadow coverage make parks feel darker and colder, affecting the experience of park patrons. Shadows can also have impacts on historic resources whose features are sunlight-sensitive, such as stained-glass windows, by obscuring the features or details, which make the resources significant.

The duration and dimensions of Shadows are determined by the geographic location of the area from which the shadow is cast and the time of day and season. Shadows cast during the morning and evening, when the sun is low in the sky, are longer, while midday shadows are shorter in length. Shadows in winter, when the sun arcs low across the southern sky, are also longer throughout the day than at corresponding times in spring and fall seasons. In summer, the high arc of the sun casts shorter shadows than at any other time of year, and early and late shadows during the summer are cast towards the south than shadows cast in early and late winter months.

The *CEQR Technical Manual* states that a shadow assessment considers projects that result in new shadows long enough to reach a sunlight-sensitive resource. Therefore, a shadow assessment is warranted only if the project would either result in: (a) new structures (or additions to existing structures including the addition of rooftop mechanical equipment) of 50 feet or more; or, (b) be located adjacent to, or across the street from, a sunlight-sensitive resource. However, a project located adjacent to or across the street from a sunlight-sensitive open space resource (which is not a designated New York City Landmark or listed on the State/National Registers of Historic Places, or eligible for these programs) may not require a detailed shadow assessment if the project's height increase is ten feet or less.

The sunlight-sensitive resources of concern are those resources that depend on sunlight or for which direct sunlight is necessary to maintain the resource's usability or architectural integrity, including public open space, architectural resources and natural resources. In general, shadows on city streets and sidewalks or on other buildings are not considered significant. Some open spaces also contain facilities that are not sensitive to sunlight. These are usually paved such as handball or basketball courts, contain no seating areas and no vegetation, no unusual or historic plantings, or contain only unusual or historic plantings that are shade tolerant. These types of facilities do not need to be analyzed for shadow impacts. Additionally, it is generally not necessary to assess resources located to the south of projected development sites, as shadows cast by the action-generated development would not be cast in the direction of these resources. Furthermore, shadows occurring within one and one-half hour of sunrise or sunset generally are not considered significant in accordance with the *CEQR Technical Manual*.

## Methodology

A preliminary analysis of shadows follows the guidelines set forth in the 2014 CEQR Technical Manual for a preliminary assessment (Section 310). According to the 2014 CEQR Technical Manual, a preliminary shadow assessment includes the development of a base map showing the site location in relationship to any sunlight-sensitive resources as per guidelines provided in the 2014 CEQR Technical Manual. Following these guidelines, the longest shadow study area is determined, and a Tier 1 screening assessment is conducted to determine if any sunlight-sensitive resources fall within the study area. If no resources are found, no further analysis would be needed. If sunlight-sensitive resources lay within the longest shadow study area, the next tier of screening assessment should be conducted. This preliminary assessment includes a basic description of the proposed project that would be facilitated by the proposed action in order to determine whether a more detailed assessment would be appropriate.

## Analysis

Projected Development Sites 1 and 2 are located on Block 1125 and 1133 in the Crown Heights neighborhood of Brooklyn. The proposed R7D/C2-4 zoning district would allow development of up to 115 feet in height and 11 stories, therefore the shadow analysis would assume a building of this height for both sites. Accordingly, a preliminary assessment of shadows is warranted.

Tier 1 Screening Assessment

Under the Future With-Action condition, Projected Development Site 1 (Block 1125, Lot 1) as well as Projected Development Site 2 (Block 1133, Lots 7, 10, 11, and 12) could be developed with new buildings having a maximum height of 120 feet (115 feet building height plus 5 feet for rooftop mechanical equipment) and the longest action-induced shadow would be approximately 516 ft (120 x 4.3 feet) in length. The first step in a shadow analysis is to determine if there are any sunlight sensitive resources located within a radius of this length. As Figure 2.4-1 shows there are no sunlight sensitive resources within 516 feet of any of the Projected Sites.

## Conclusion

As indicated below, the Tier I analysis showed no sunlight sensitive resources within the area. Therefore, no impacts are foreseeable, and no further analysis is necessary.

## Figure 2.4-1: Tier 1 Shadow Study Screening

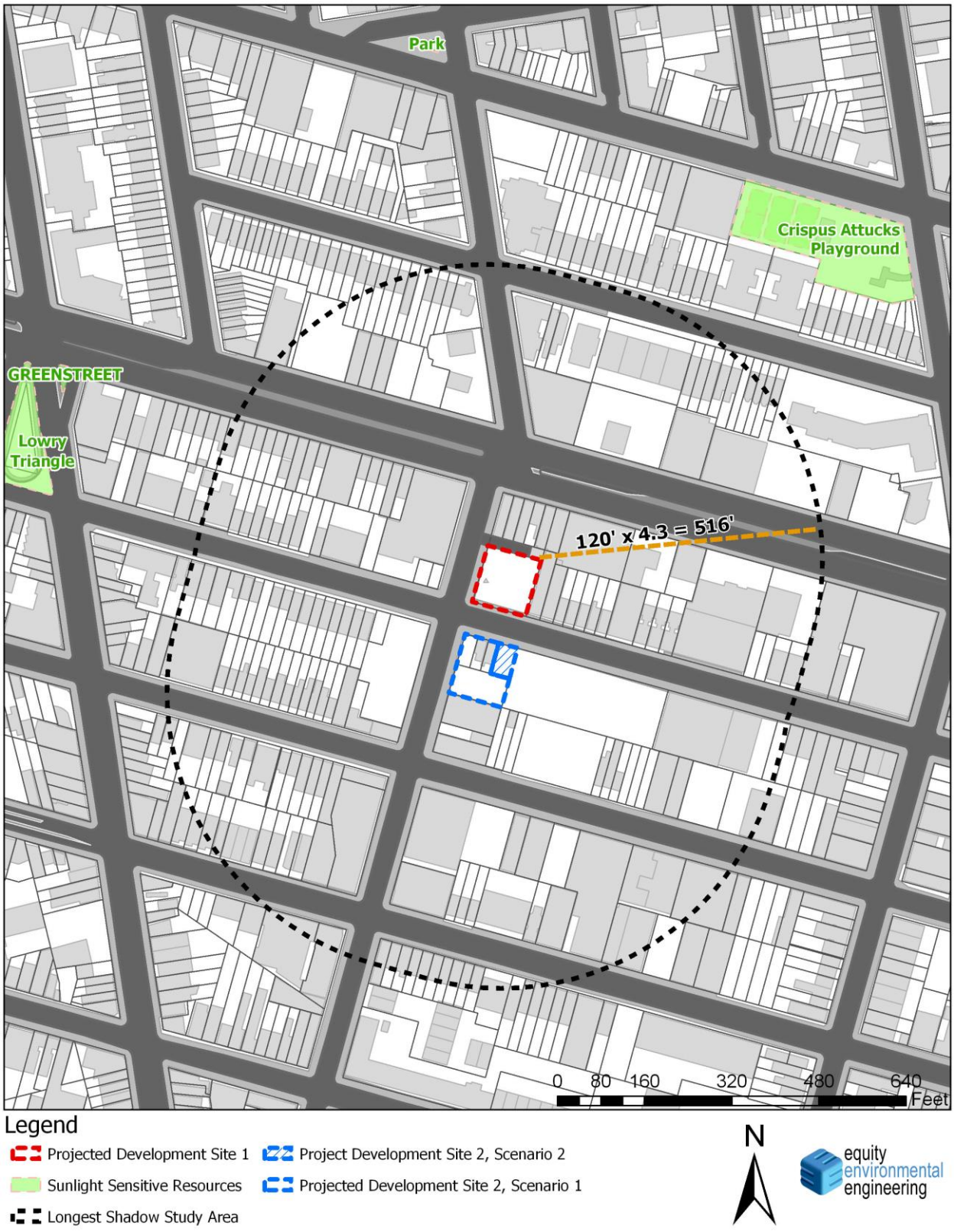

## 2.5 Historic and Cultural Resources

An assessment of historic and cultural resources is usually necessary for projects that are located in close proximity to historic or landmark structures or districts, or for projects that require in-ground disturbance, unless such disturbance occurs in an area that has been formerly excavated, according to the *CEQR Technical Manual*.

The term "historic resources" defines districts, buildings, structures, sites, and objects of historical, aesthetic, cultural, architectural and archaeological importance. In assessing both historic and cultural resources, the findings of the appropriate city, state, and federal agencies are consulted. Historic resources include: the New York City Landmarks Preservation Commission (LPC) designated landmarks, interior landmarks, scenic landmarks, and historic districts; locations being considered for landmark status by the LPC; properties/districts listed on, or formally determined eligible for, inclusion on the State and/or National Register (S/NR) of Historic Places; locations recommended by the New York State Board for Listings on the State and/or National Register of Historic Places and National Historic Landmarks.

### 2.5.1 Architectural Resources

Per CEQR Technical Manual guidelines, impacts on historic resources are considered on those sites affected by the proposed action and in the area surrounding identified development sites. The historic resources study area is therefore defined as the project site plus an approximately 400-foot radius around the proposed action area.

To determine whether the projected development has the potential to affect nearby off-site historic or architectural resources, the study area was screened for historic and architectural resources. The LPC was contacted for their initial review of the project's potential to impact nearby historic and cultural resources, and by letter dated November 13, 2018, indicating that the Study Area does not contain any sites of buildings of known architectural or archeological significance (see Appendix A).

### 2.5.2 Cultural and Archaeological Resources

Unlike the architectural evaluation of a study area that extends beyond the footprint of a project's block and lot lines, the analysis of potential and/or projected impacts to archaeological resources is controlled by the actual footprint of the limits of soil disturbance. Archeological resources are physical remains, usually subsurface, of the prehistoric and historic periods such as burials, foundations, artifacts, wells and privies. The CEQR Technical Manual requires a detailed evaluation of a project's potential effect on the archeological resources if it would potentially result in an in-ground disturbance to an area not previously excavated.

The proposed action would result in new in-ground construction on the Projected Development Site and the Potential Development Sites. As noted, the LPC was contacted for their initial review of the project's potential to impact nearby historic and cultural resources, and a response was received on November 13, 2018 (see Appendix A). The LPC has indicated that no cultural resource, architectural or archaeological significance is associated with the Study Area. Therefore, significant adverse impacts to archaeological resources are not expected because of the proposed action, and further analysis is not warranted.

## 2.6 Urban Design and Visual Resources

According to the *CEQR Technical Manual*, urban design is the totality of components that may affect a pedestrian's experience of public space. Elements that play an important role in the pedestrian's experience include streets, buildings, visual resources, open space, and natural features, as well as wind as it relates to channelization and downwash pressure from tall buildings. Pursuant to the 2014 *CEQR Technical Manual*, an assessment of Urban Design may be warranted when a Proposed Action may affect one or more of the elements that contribute to the pedestrian experience of an area, specifically the arrangement, appearance, and functionality of the built environment.

The proposed rezoning of the Affected Area from M1-1 to R7D/C2-4 would alter permitted use, bulk, and height within the Affected Area. Therefore, further analysis is warranted. The differences between existing and proposed zoning, with regards to those aspects of zoning affecting urban design, are presented in the following **Table 2.6-1**

**Table 2.6-1: No-Action and With-Action Zoning Controls**

| | **No-Action** | **With-Action** |
|---|---|---|
| **Zoning** | M1-1 | R7D/C2-4 |
| **Permitted Uses** | Manufacturing, commercial, community facility | Residential, commercial, community facility, manufacturing |
| **Maximum FAR** | 1.0 manufacturing and commercial,<br>2.4 community facility | 5.6 residential (with mandatory inclusionary housing)<br>4.2 community facility<br>2.0 commercial |
| **Maximum Height** | 30' perimeter height, max. height controlled by sky exposure plane | 115' max. height with qualifying ground floor |

### Existing Conditions

The study area is located in the Crown Heights North neighborhood of Brooklyn. A ground level photograph map key is provided **at the end of the EAS short form,** with ground-level photographs of the projected development site and the immediate surrounding area.

The area's predominant land uses are of manufacturing, one- and two-family residences, multi-family residences, mixed commercial and residential buildings, and vacant land and open parking lots. Because of this diversity of use and form, there is no unity of built form in the area. The manufacturing buildings range from 1 to 3 stories in height. The multi-story industrial loft buildings have high floor to ceiling heights, so that they are significantly taller than a typical four-story residential building. The residential buildings range from 2 to 9 stories in height and consist of one- and two-family attached and semi-detached houses and multi-story apartment buildings. Most buildings within the Study Area are arranged regular (parallel) with respect to their lot placement. Buildings within the area are generally built out to their lot lines.
The street grid is regular. Pacific Street, Grand Avenue, and Dean Street are one-way streets with a single moving lane and curbside parking and loading. Traffic on Pacific Street is westbound, southbound on Grand Avenue, and traffic on Dean Street is eastbound. Classon Avenue is a one- way northbound street with one moving lane. One block to the north of the affected area,

Atlantic Avenue is a major east-west thoroughfare with two to three moving lanes in each direction. East of the subject block the Franklin Avenue Shuttle subway line operates on elevated tracks.

There are a few streetscape elements within the study area. Along Pacific St in the immediate vicinity of the Project Area, there are a few scattered trees on a decayed streetscape with erupted and uneven sidewalks, scattered non-pedestrian oriented lighting, a fenced-in active junkyard, and little in the way of visual interest. Then, to the west, Pacific Street transitions into a residential neighborhood with quality tree-lined streets, sidewalks in good repair, and a mix of high end four- to five-story residential buildings and three-story row homes. Grand Avenue, running north to south along the western border of the Affected Area, features a mix of unimproved lots, vacant buildings, and parking facilities before reaching the intersection of Dean Street and Grand Avenue, which features a three-story mixed use commercial and residential building and a six-story school which provide quality architecture. Dean Street east of Grand Avenue is lined with parking facilities and junkyards and a decaying streetscape, with a single bench outside of the public school. To the west of Grand Avenue, Dean Street transitions into a residential neighborhood with a quality assemblage of trees and an architectural style that creates a sense of place. No other notable streetscape elements (e.g. benches), lighting, or any form of pocket parks are located within the study area.

The street hierarchy of the study area includes several different functional classifications. Atlantic Avenue is classified as a Principal Arterial Roadway under the Surface Transportation Program, while Dean Street, Bergen Street, and Underhill Avenue are classified as Major Collector Roadways. Classon Avenue to the east and Washington Avenue to the west are both minor collectors. All other roadways in the study area are classified as local. The affected area is shown in the following aerial photograph.

### Future Without the Proposed Action

In the future without the proposed action, the Projected Development Site 1 and 2 are not expected to redevelop.

A proposal to rezone a portion of Block 1133, to the east of the Affected Area, was voted on and approved on April 8, 2019, and will allow development of a new 10-story mixed residential and community facility building at 1010 Pacific Street, approximately 300 feet to the east.

It is expected that while tenants within the Study Area's office, manufacturing, retail, and other buildings may change, the overall use of these buildings would remain the same, and any physical changes to buildings in the Study Area would comply with designated zoning regulations and other surrounding districts. No significant changes to the area's urban character are anticipated. No changes to the area's views to the adjacent parks and open spaces are also expected.

### Future With the Proposed Action

*Projected Development 1:*
Pursuant to the Proposed Actions the applicant-owned property (Block 1125, Lot 1, "Projected Development Site 1") would be developed under a RWCDS with a 115-foot, 11-story mixed-use building totaling 60,480-gsf or 56,000-zsf with 50,760-gsf or 47,000-zsf of residential floor area. The building would contain 68 dwelling units and approximately 9,720 gross square feet (9,000 zoning square feet) of UG 6 ground floor commercial space. Twenty (20) percent of the

residential floor area, or 14 of the proposed 68 units, would be designated for inclusionary housing units. A loading dock and 34 bicycle parking spots would be included in the development.

*Projected Development Site 2, Scenario 1*
Block 1133, Lots 10, 11, 12, p/o 13, and 7 would be assembled to form a 10,999-sf lot with a 66,522 gsf (61,594 zsf) 11-story, 115-foot residential building with a commercial use first floor. The building would contain 65 dwelling units, 13 of which would be affordable. The residential portion of the building would be 56,544 gsf (52,355 zsf) and the commercial portion would be 9,609 gsf (9,239 zsf). No residential parking spaces would be required (15 or fewer spaces exception). No commercial accessory spaces will be required because the total would be fewer than 40. The average unit size is estimated at 800 sf (differing from The Applicant's proposal, but more in line with market conditions and trends).

*Projected Development Site 2, Scenario 2*
Block 1133, Lots 10, 11, 12, and 7 would be assembled to form a 8,937-sf lot and the development rights of the rezoned p/o Lot 13 would transfer to the assemblage of Lots 10, 11, 12, and 7. Projected Development Site 2 would then be developed with a 66,522 gsf (61,594 zsf) 11-story, 115-foot residential building with a commercial use first floor. The building would contain 65 dwelling units, 13 of which would be affordable. The residential portion of the building would be 56,544 gsf (52,355 zsf) and the commercial portion would be 9,609 gsf (9,239 zsf). No residential parking spaces would be required (15 or fewer spaces exception). No commercial accessory spaces will be required because the total would be fewer than 40. The average unit size is estimated at 800 sf (differing from The Applicant's proposal, but more in line with market conditions and trends).

**Conclusion**

The development that would occur under the proposed action would not have an adverse impact on the area's urban design elements. It would allow development of new multi-story buildings on the Projected Development Sites and potential development height of up to 11 stories and 115 feet in height. This new development would be consistent with the surrounding area's built form although at a greater height and scale. It would not result in buildings which are substantially different in height, bulk, scale and/or use than the component of the area's built form consisting of multi-story residential buildings. It would not affect street hierarchy, streetwall, curb cuts or pedestrian activity. As illustrated in the attached enclosed renderings showing the proposed and projected buildings and surrounding development, the proposed action would result in development that can provide context and a sense of place in an area of transition.

**Figure 2.6-1: Existing Condition/No Action 1—Looking East Along Pacific Street**




**Figure 2.6-2: With-Action— Looking East Along Pacific Street**

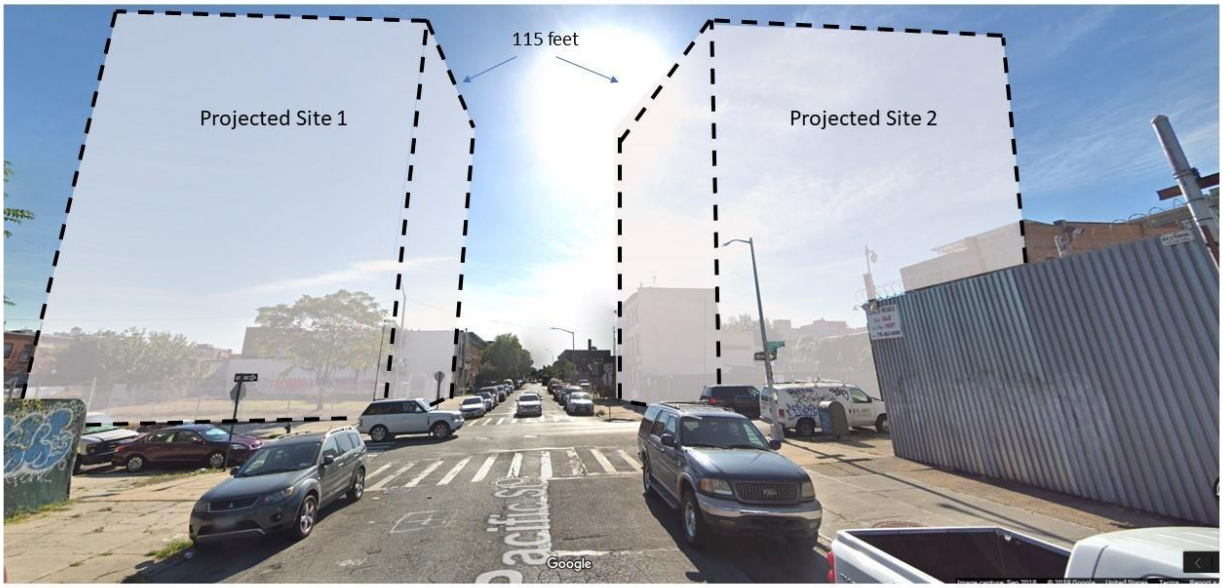

**Figure 2.6-3: Existing Conditions/No Action—Looking South Along Grand Avenue**




**Figure 2.6-4: With-Action—Looking South Along Grand Avenue**

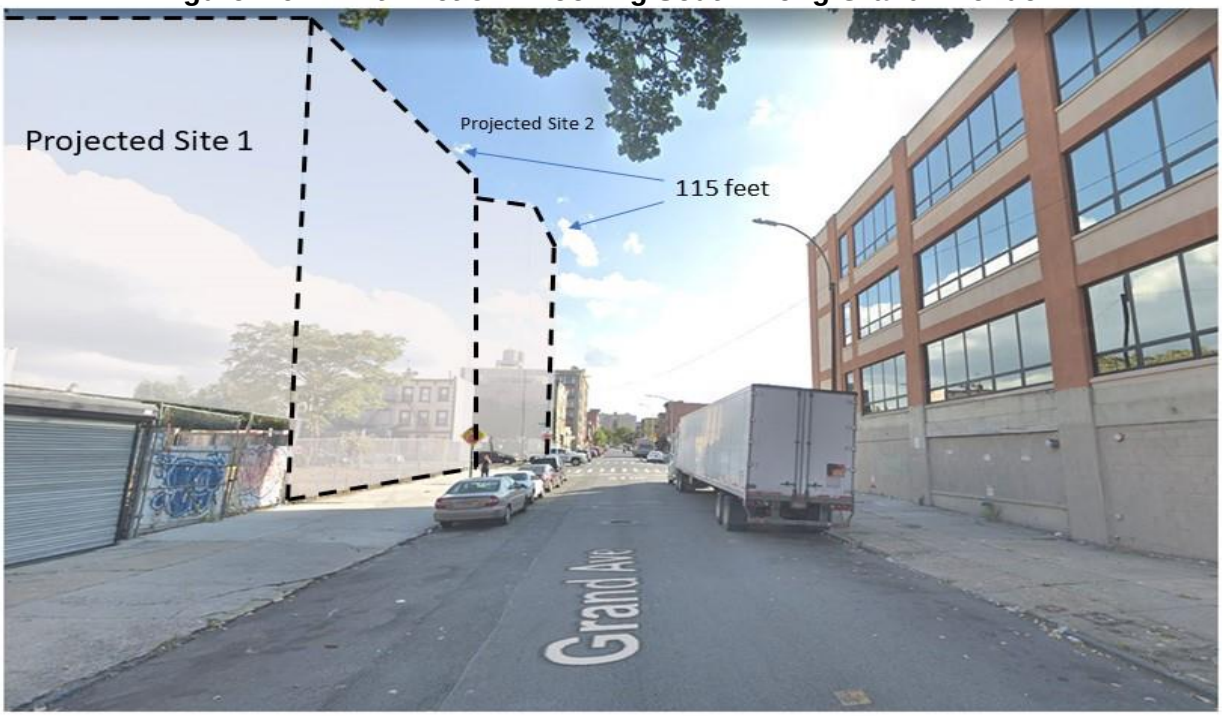

## Figure 2.6-8: Photos 1-3




01 VIEW OF BLOCK 1125 / LOT 1 LOOKING NORTHEAST




02 VIEW OF BLOCK 1125 / LOT 1 LOOKING EAST



03 VIEW OF BLOCK 1125 / LOT 1 LOOKING SOUTHEAST




505 Grand Avenue
9/6/2018

## Figure 2.6-9: Photos 4-6



04 View looking north on Grand Avenue



05 View looking across Grand Avenue towards Projected Development Site 2




06 View looking across Pacific Street towards Projected Development Site 2




505 Grand Avenue
9/6/2018

## 2.7 Hazardous Materials

According to the CEQR Technical Manual, the potential for significant impacts from hazardous materials can occur when: (a) hazardous material exists on a site, and (b) an action would increase pathways to their exposure, or (c) an action would introduce new activities or processes using hazardous materials.

### Methodology

The hazardous materials assessment begins with a Phase 1 ESA, which is a qualitative evaluation of the environmental conditions present at a site, based on a review of available information site observations, and interviews. Pursuant to the 2014 CEQR Technical Manual, the Phase 1 ESA is conducted in accordance with the standards established by the current ASTM Phase 1 ESA Standard and includes research and field observations to determine whether the site may contain contamination from either past or present activities on the site or as a result of activities on adjacent or nearby properties. If a potential REC is identified during this assessment, then building any subsurface investigations are usually conducted as part of a Phase II ESA to confirm the presence and extent of the contamination.

### Analysis

Projected Development Site 1, Block 1125, Lot 1, is Applicant owned and located at 979 Pacific Street, at the intersection of Grand Avenue and Pacific Street. The 10,000 square foot lot is presently vacant.

Projected Development Site 2

- Block 1133, Lot 10 has a lot area of 1,375 square feet and is presently vacant.
- Block 1133, Lot 11 (958 Pacific Street) has a lot area of 1,031 square feet and contains a 3-story, 1,425 square foot multi-family apartment building.
- Block 1133, Lot 12 (960 Pacific Street) has a lot area of 1,031 square feet and contains a 3-story, 1,407 square foot boarded-up, vacant multi-family apartment building.
- Block 1133, Lot 7 has a lot area of 5,500 square feet and is presently vacant.
- Block 1133, Lot 13 (962 Pacific Street) has a lot area of 33,415 square feet, is considered vacant land, but is currently operating as a junk yard. 2,062 SF of this lot is within the proposed rezoning area.

The proposed rezoning would allow for residential and commercial uses to be built in a historic manufacturing area. Accordingly, a Phase I Environmental Site Assessment (ESA) was conducted for the Project Site by Equity Environmental Engineering (EEE). A copy of this report is included as an Attachment. This Phase I ESA will be reviewed by the Department of Environmental Protection.

The purpose of a Phase I ESA is to determine whether any type of environmental hazard exists within or adjacent to the project site. Environmental hazards may include, but are not be limited to, hazardous/toxic wastes or raw chemicals stored, dumped, or spilled on the site, underground and above ground storage of petroleum or hazardous materials; asbestos within the building materials/structures; and identification of potential off-site sources of hazardous waste contamination, such as industrial facilities adjacent to the subject property.

Recognized Environmental Conditions (RECs) are defined as the presence or likely presence of any hazardous substances or petroleum products under conditions that indicate an existing release, past release, or a material threat of a release into structures on the property or into the ground, groundwater or surface waters of the property. De minimis RECs are those that do not present a threat to health or the environment and would not be the subject of an enforcement action by a government agency. All RECs, excluding de minimis RECs will be considered in the Phase I.

EEE has performed a Phase I Environmental Site Assessment in conformance with the scope and limitations of ASTM Practice E 1527-13. The following conditions were observed:

- The subject property is comprised of 10,000 sq. ft of land and is currently undeveloped and covered with vegetation, gravel, and patches of concrete.
- RECs - Equity found no RECs associated with the property.
- HRECs - Equity found no HRECs associated with the property.
- CRECs - Equity found no CRECs associated with this property.
- VECs - Based on the evidence provided in the database report and knowledge of the subject property, it is Equity's conclusion that a Vapor Encroachment Condition (VEC) cannot be ruled out.

The following conditions were identified for the surrounding area:

- According to Sanborn History Maps, a filling station was present at 941 Atlantic Avenue (at the intersection of Atlantic Avenue and Grand Avenue) about 250 feet to the northwest of the subject property between 1965 and 1977.
- Based on Environmental Database Reports (EDR), multiple environmental spills, historical manufacturing uses, and fuel filling stations were identified in the area.

**Phase I ESA Recommendations**

Prior to any future development of the Property that involves subsurface disturbance, a subsurface (Phase II) investigation is recommended prior to such activities to determine if vapor mitigation and/or additional remediation is warranted for the future use of the Property.

**Phase II Remedial Investigation Workplan**

Because a VEC could not be ruled out, a Phase II Remedial Investigation Workplan (RIWP) and a Site-Specific Health and Safety Plan (HASP) were prepared by EEE on September 19, 2018. An investigation of soil, soil vapor, and groundwater will be performed to properly characterize the site for potential environmental impacts from historic on-site/off-site uses, operations, etc. The sampling procedures of this investigation will be performed in accordance with the NYSDEC Technical Guidance for Site Investigation and Remediation DER-10.

Six (6) test borings will be completed at the site and three (3) temporary monitoring wells and five (5) soil-gas points will be installed. The borings will be installed to the water table or approximately 30 feet below the proposed excavation depth, whichever comes first. The proposed maximum depth of excavation is 15 feet. Two (2) soil samples will be collected from each boring if possible.

A Phase II Site Investigation Report (SIR) will be prepared for the subject property based on the results of the completed scope of work. The document will summarize the methodologies used during the field activities, observations, any deviations from the proposed scope of work, conclusions based on the observations and analytical data, and recommendations, for additional work, if necessary. The sampling data will be quantitatively compared to appropriate DEC guidelines and standards. Soils will be compared to the DEC NYCRR Part 375-6 Remedial Program Soil Cleanup Objectives (SCOs); unrestricted and restricted use. Groundwater results will be compared to the DEC Class GA water quality standards in the Technical & Operational Guidance Series (TOGS). The Soil Gas results will be compared to the applicable 2006 Guidance for Evaluation Soil Vapor Intrusion in the State of NY. If remedial action is required, a Remedial Action Plan (RAP) will be prepared and submitted for review and approval by the appropriate regulatory agencies.

**Conclusion**

Based on the findings of the Phase 1 ESA, no RECs, HRECs, or CRECs were identified related to the subject property, nor does environmental data sources indicate current or historical issues of present concern related to any other properties within the Affected Area. Based on EDR reports, a VEC cannot be ruled out. The Phase I ESA, Phase II RIWP, and HASP will be submitted for review to the Department of Environmental Protection. Should any remediation be warranted, The Applicant commits to perform the necessary mitigation in order to ensure that construction and occupancy of the site does not result in significant adverse impacts related to hazardous materials.

**E-Designation E-550**

The (E) Designation for hazardous materials will be placed on Projected Development Site 1 (Block 1125; Lot 1) and Projected Development Site 2 (Block 1133; Lots 7, 10, 11, and 12). The text for (E) Designation E-550 related to hazardous materials is as follows:

***Task 1-Sampling Protocol***

**The applicant submits to OER, for review and approval, a Phase I of the site along with a soil, groundwater and soil vapor testing protocol, including a description of methods and a site map with all sampling locations clearly and precisely represented. If site sampling is necessary, no sampling should begin until written approval of a protocol is received from OER. The number and location of samples should be selected to adequately characterize the site, specific sources of suspected contamination (i.e., petroleum based contamination and non-petroleum based contamination), and the remainder of the site's condition. The characterization should be complete enough to determine what remediation strategy (if any) is necessary after review of sampling data. Guidelines and criteria for selecting sampling locations and collecting samples are provided by OER upon request.**

***Task 2-Remediation Determination and Protocol***

**A written report with findings and a summary of the data must he submitted to OER after completion of the testing phase and laboratory analysis for review and approval. After receiving such results, a determination is made by OER if the results indicate that remediation is necessary. If OER determines that no remediation is necessary, written notice shall be given by OER.**

**If remediation is indicated from test results, a proposed remediation plan must be**

**submitted to OER for review and approval. The applicant must complete such remediation as determined necessary by OER. The applicant should then provide proper documentation that the work has been satisfactorily completed.**

**A construction-related health and safety plan should be submitted to OER and would be implemented during excavation and construction activities to protect workers and the community from potentially significant adverse impacts associated with contaminated soil, groundwater and/or soil vapor. This plan would be submitted to OER prior to implementation.**

With this (E) designation in place, no significant adverse impacts related to hazardous materials are expected, and no further analysis is warranted.

## 2.8 Transportation

Pursuant to CEQR Technical Manual methodology, a transportation assessment may be necessary when a proposed action would alter the transportation network by closing, opening, or realigning an element of the transportation system such as a roadway, pedestrian way, or transit route, or if it would generate new trips on the transportation network. The objective of the transportation analyses is to determine whether a proposed project may have a potential significant impact on traffic operations and mobility, public transportation facilities and services, pedestrian elements and flow, safety of all roadway users (pedestrians, bicyclists and vehicles), on- and off-street parking, or goods movement.

***Methodology***

The *CEQR Technical Manual* states that a preliminary trip generation assessment should be prepared to determine whether a quantified analysis of any technical areas of the transportation system is necessary. Except in unusual circumstances, a further quantified analysis would typically not be needed for a technical area if the proposed development would result in fewer than the following increments:

- 50 peak hour vehicle trips;
- 200 peak hour subway/rail or bus transit riders (or 50 bus trips in a single direction on a single route during a peak hour); or
- 200 peak hour pedestrian trips.

The *CEQR Technical Manual* also states that if the threshold for traffic is surpassed, a parking assessment may also be warranted. This chapter assesses the potential for project–generated vehicle, transit, and pedestrian trips to affect the local transportation network, as well as an assessment of transportation safety in the study area.

***Analysis***

Future No-Action Scenario

In the future without the proposed action, the Projected Development Site 1 and 2 are not expected to redevelop.

A proposal to rezone a portion of Block 1133, to the east of the Affected Area, was voted on and approved on April 8, 2019, and will allow development of a new 10-story mixed residential and community facility building at 1010 Pacific Street, approximately 300 feet to the east.

Future With-Action Scenario

*Projected Development 1:*
Pursuant to the Proposed Actions the applicant-owned property (Block 1125, Lot 1, “Projected Development Site 1”) would be developed under a RWCDS with a 115-foot, 11-story mixed-use building totaling 60,480-gsf or 56,000-zsf with 50,760-gsf or 47,000-zsf of residential floor area. The building would contain 68 dwelling units and approximately 9,720 gross square feet (9,000 zoning square feet) of UG 6 ground floor commercial space. Twenty (20) percent of the residential floor area, or 14 of the proposed 68 units, would be designated for inclusionary

housing units. A loading dock and 34 bicycle parking spots would be included in the development.

*Projected Development 2:*
Pursuant to the Proposed Actions, Block 1133, Lots 7, 10, 11, and 12 (Projected Development Site 2) could be redeveloped with an 11-story, 115-foot high, 54,051-gross square foot (50,047 zoning square foot) mixed-use commercial/residential building. The building could contain an FAR of 5.6: 4.76 residential FAR or 45,943 gross square feet (42,540 zsf) of residential floor area and 0.84 commercial FAR or 8,108 gross square feet (7,507 zsf) of commercial floor area. The building would contain a total of 53 units, 11 of which would be affordable. Parking for commercial and residential uses would be waived.

Total Induced and Net Development within the Affected Area
In total, under the Proposed Rezoning-Future Build Scenario – the net induced development of Project Development 1 and Projected Development 2 would consist of the addition of 104,471 gsf of residential floor area (130 dwelling units), an additional 18,969 gsf of local commercial floor area, and no new parking spaces.

Preliminary Trip Generation Screening
Based on the Affected Area's location, it is within Traffic Zone 2. According to Table 16-1 of the 2014 CEQR Technical Manual, a residential development of greater than 200 residential units, 15,000 square feet of local retail, 20,000 gsf of regional retail, or 10,000 gsf of restaurants typically warrants further assessment of the potential for adverse effects on Transportation. A weighted average was used to determine the need for a preliminary trip generation assessment. Based on the increment of 18,969 gsf of local retail (1.26) and 130 residential units (.65), the weighted average is 1.91. A preliminary trip generation assessment is required.

**Level 1 Screening Assessment**

A Level 1 trip generation screening assessment was conducted to estimate the number of person and vehicle trips by mode that could be generated by the Proposed Actions. If any of the thresholds described in the *CEQR Technical Manual* are exceeded then a Level 2 screening may be warranted.

**Transportation Planning Factors**

The transportation planning factors used to forecast travel demand for the projected land uses are summarized below in **Table 2.8-1.** The trip generation rates, temporal distributions, modal splits, vehicle occupancies, and truck trip factors are primarily based on *CEQR Technical Manual* factors, 2017 ACS journey-to-work data, and factors developed for recent and applicable environmental reviews.

**Figure 2.8-1: Census Tract Study Area**

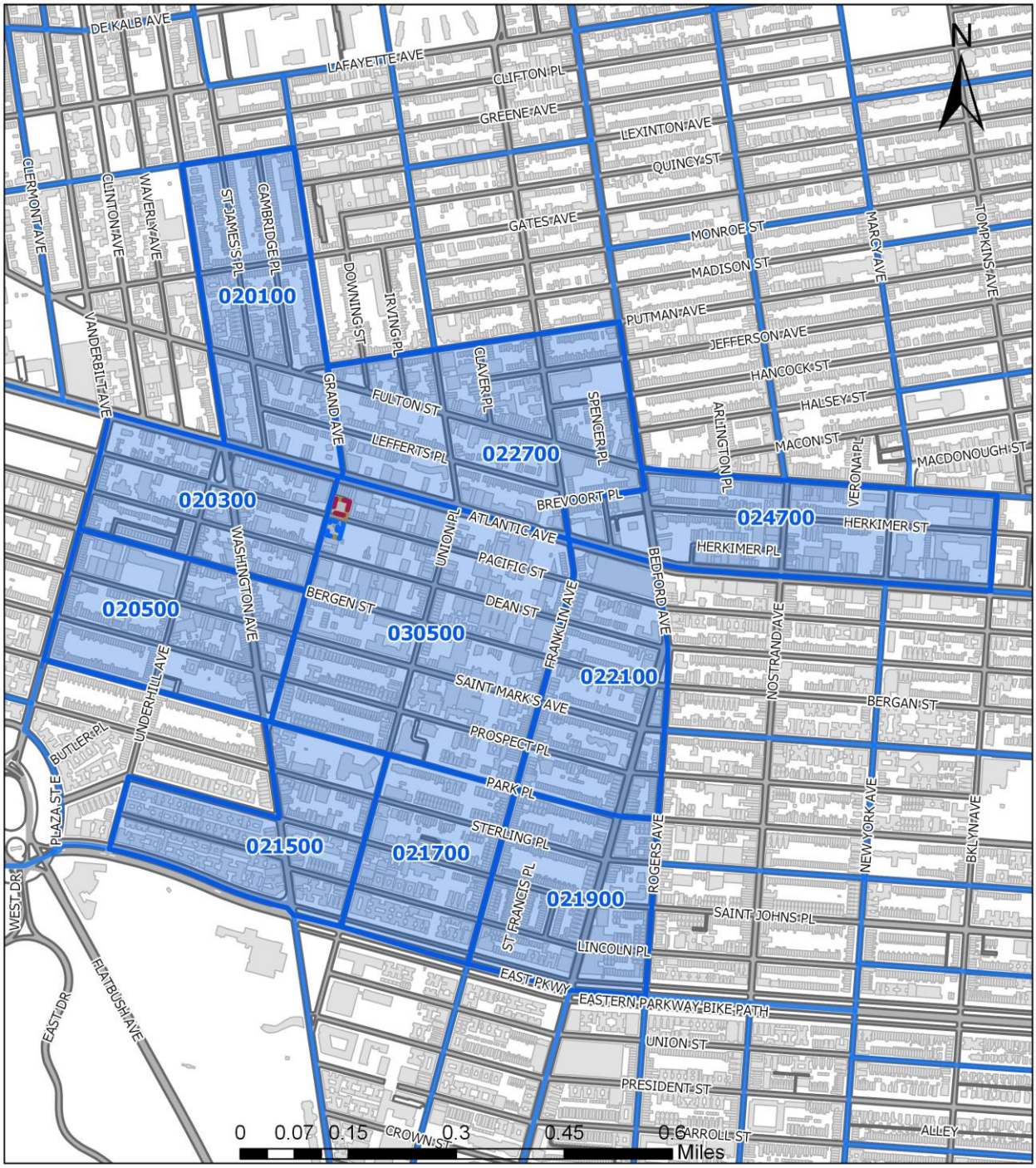


Legend

- Rezoning Area
- Projected Development Site 1
- Projected Development Site 2, Scenario 1
- Project Development Site 2, Scenario 2
- 2010 Census Tracts
- 2010 Census Tracts Within Study Area

equity environmental engineering

## Table 2.8-1: Transportation Planning Factors

| | Local Retail | | Residential | |
|---|---|---|---|---|
| Trip Generation | (1) | | (1) | |
| Weekday | 205 | | 8.075 | |
| Saturday | 240 | | 9.6 | |
| | per 1,000 sf | | per DU | |
| Linked-trip | 20% | | | |
| Temporal Distribution | (1) | | (1) | |
| AM | 3.00% | | 10.00% | |
| MD | 19.00% | | 5.00% | |
| PM | 10.00% | | 11.00% | |
| Sat MD | 10.00% | | 8.00% | |
| Modal Splits | (2) | | (3) | |
| Auto | 11.00% | | 9.27% | |
| Taxi | 0.00% | | 0.93% | |
| Bus | 2.00% | | 3.75% | |
| Subway | 3.00% | | 67.48% | |
| Walk/Other | 84.00% | | 18.00% | |
| In/Out Splits | In (2) | Out (2) | In (2) | Out (2) |
| AM | 50% | 50% | 15% | 85% |
| MD | 50% | 50% | 50% | 50% |
| PM | 50% | 50% | 70% | 30% |
| Sat MD | 50% | 50% | 50% | 50% |
| Vehicle Occupancy | (2) | | AM/PM (3) | MD/Sat (3) |
| Auto | 1.60 | | 1.12 | 1.40 |
| Taxi | 1.20 | | 1.40 | 1.40 |
| Truck Trip Generation | (1) | | (1) | |
| Weekday | 0.35 | | 0.06 | |
| Saturday | 0.04 | | 0.02 | |
| Temporal Distribution | (1) | | (1) | |
| AM | 8.00% | | 12.00% | |
| MD | 11.00% | | 9.00% | |
| PM | 2.00% | | 2.00% | |
| Saturday | 11.00% | | 9.00% | |
| In/Out Splits | In | Out | In | Out |
| AM/MD/PM/Sat | 50.00% | 50.00% | 50.00% | 50.00% |

Sources: 1 = CEQR Technical Manual
2 = East New York EIS
3 = 2017 American Community Survey Journey to Work

## Table 2.8-2: Estimated Person and Vehicle Trips

| | Local Retail | | Residential | |
|---|---|---|---|---|
| **Size/Units** | 18,969 gsf | | 130 DU | |
| **Peak Hour Trips** | | | | |
| **AM** | 117 | | 105 | |
| **MD** | 739 | | 52 | |
| **PM** | 389 | | 115 | |
| **Sat MD** | 389 | | 100 | |
| **Person Trips** | | | | |
| **AM** | In | Out | In | Out |
| **Auto** | 6 | 6 | 1 | 8 |
| **Taxi** | 0 | 0 | 0 | 1 |
| **Bus** | 1 | 1 | 1 | 3 |
| **Subway** | 2 | 2 | 11 | 60 |
| **Walk/Other** | 49 | 49 | 3 | 16 |
| **Total** | 58 | 58 | 16 | 89 |
| **MD** | In | Out | In | Out |
| **Auto** | 41 | 41 | 2 | 2 |
| **Taxi** | 0 | 0 | 0 | 0 |
| **Bus** | 7 | 7 | 1 | 1 |
| **Subway** | 11 | 11 | 18 | 18 |
| **Walk/Other** | 310 | 310 | 5 | 5 |
| **Total** | 369 | 369 | 26 | 26 |
| **PM** | In | Out | In | Out |
| **Auto** | 21 | 21 | 7 | 3 |
| **Taxi** | 0 | 0 | 1 | 0 |
| **Bus** | 4 | 4 | 3 | 1 |
| **Subway** | 6 | 6 | 55 | 23 |
| **Walk/Other** | 163 | 163 | 15 | 6 |
| **Total** | 194 | 194 | 80 | 34 |
| **Saturday** | In | Out | In | Out |
| **Auto** | 21 | 21 | 5 | 5 |
| **Taxi** | 0 | 0 | 0 | 0 |
| **Bus** | 4 | 4 | 2 | 2 |
| **Subway** | 6 | 6 | 34 | 34 |
| **Walk/Other** | 163 | 163 | 9 | 9 |
| **Total** | 194 | 194 | 50 | 50 |
| **Vehicle Trips** | | | | |
| **AM** | In | Out | In | Out |
| **Auto** | 3 | 3 | 1 | 7 |
| **Taxi** | 0 | 0 | 0 | 1 |

| | | | | |
|---|---|---|---|---|
| Taxi Balanced | 0 | 0 | 0 | 1 |
| Truck | 0 | 0 | 1 | 1 |
| Total | 4 | 4 | 3 | 10 |
| MD | In | Out | In | Out |
| Auto | 20 | 20 | 2 | 2 |
| Taxi | 0 | 0 | 0 | 0 |
| Taxi Balanced | 0 | 0 | 0 | 0 |
| Truck | 1 | 1 | 1 | 1 |
| Total | 21 | 21 | 3 | 3 |
| PM | In | Out | In | Out |
| Auto | 11 | 11 | 7 | 3 |
| Taxi | 0 | 0 | 1 | 0 |
| Taxi Balanced | 0 | 0 | 1 | 0 |
| Truck | 0 | 0 | 0 | 0 |
| Total | 11 | 11 | 8 | 4 |
| Saturday | In | Out | In | Out |
| Auto | 11 | 11 | 3 | 3 |
| Taxi | 0 | 0 | 0 | 0 |
| Taxi Balanced | 0 | 0 | 1 | 1 |
| Truck | 0 | 0 | 0 | 0 |
| Total | 11 | 11 | 5 | 5 |

**Table 2.8-3: Tier 1 Trip Generation Findings**

| Peak Hour | AM Peak Hour | Midday Peak Hour | PM Peak Hour | Saturday Peak Hour |
|---|---|---|---|---|
| **Total Walk Only Trip-Ends** | 49 | 310 | 347 | 345 |
| **Total Subway Trip-Ends** | 74 | 58 | 90 | 79 |
| **Subway Threshold** | **200** | **200** | **200** | **200** |
| **Total MTA Bus Trip-Ends** | 6 | 17 | 90 | 79 |
| **MTA Bus Threshold** | **200** | **200** | **200** | **200** |
| **Total Pedestrian Trip-Ends** | 130 | 385 | 527 | 503 |
| **Pedestrian Threshold** | **200** | **200** | **200** | **200** |
| **Vehicular Trip-Ends** | 20 | 48 | 33 | 31 |
| **Vehicular Threshold** | **50** | **50** | **50** | **50** |

**Trip Generation Threshold**

Based on **Table 2.9-3** above, the Proposed Action would result in greater than 200 peak hour incremental project-generated pedestrian trip-ends during the Midday, PM and Saturday peak hours. Therefore, a Tier 2 pedestrian trip assignment is required.

**Tier 2 Pedestrian Assignment to the Local Network**

Study Area
A quarter-mile study area, which represents a five-minute walk from the point of origin to the point of destination or secondary transfer point (i.e., bus stop or subway station) is identified in the figure below.

Residential Assumptions
In order to identify destination points for the proposed residential pedestrian trips, U.S. Census Bureau American Community Survey 2006-2010 Census Transportation Planning Package Part 3 Journey to Work (JTW) data was reviewed for Census Tract 305 (the subject census tract). The JTW data indicated the following commuting flows for the subject census tract:

- Queens – 4%
- Brooklyn - 38%
- The Bronx - 1%
- Manhattan – 57%

Of the 38% of residents who commute to Brooklyn from Census Tract 305, 65% commute to the south, 10% to the north, 15% to the west, and 10% to the east.

Local Retail Assumptions

For the local retail component, pedestrian trips were assumed to be evenly dispersed, as people travel throughout the area for restaurants, shopping, or errands.

**Assessment**

According to the *CEQR Technical Manual*, projected pedestrian volume increases of less than 200 pedestrians per hour at any sidewalk, crosswalk, or intersection corner would not typically be considered a significant impact and would not require a detailed analysis.

Public transit routes and stops are shown below in **Figure 2.8-2.** As shown below in **Figure 2.8-3**, there would be no increase in pedestrian volume in exceedance of the 200 pedestrians per hour threshold, and a detailed analysis is not required.

**Figure 2.8-2: Pedestrian Assignment to Network**

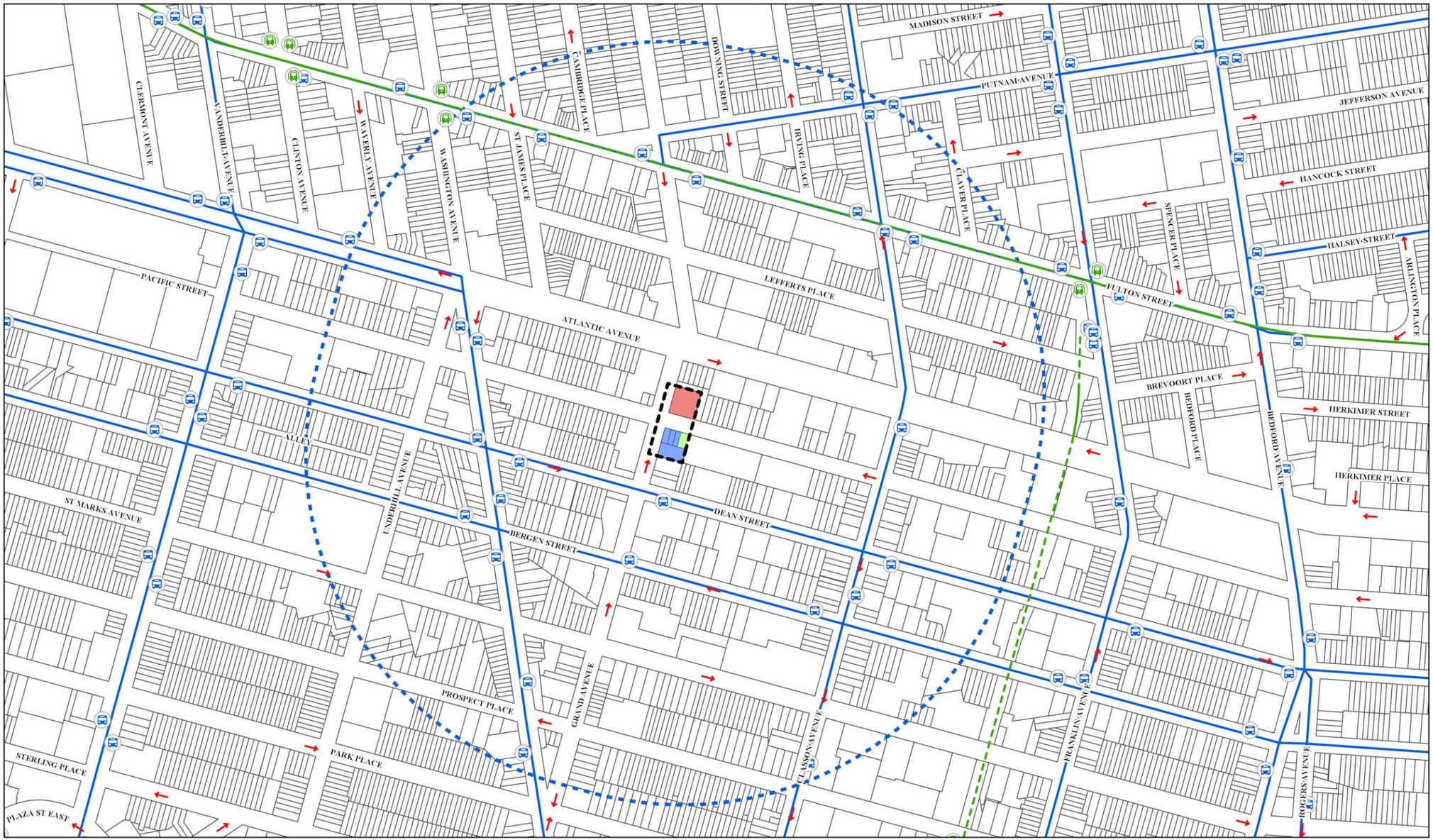

**Figure 2.8-3: Pedestrian Assignment to Network (Zoomed)**

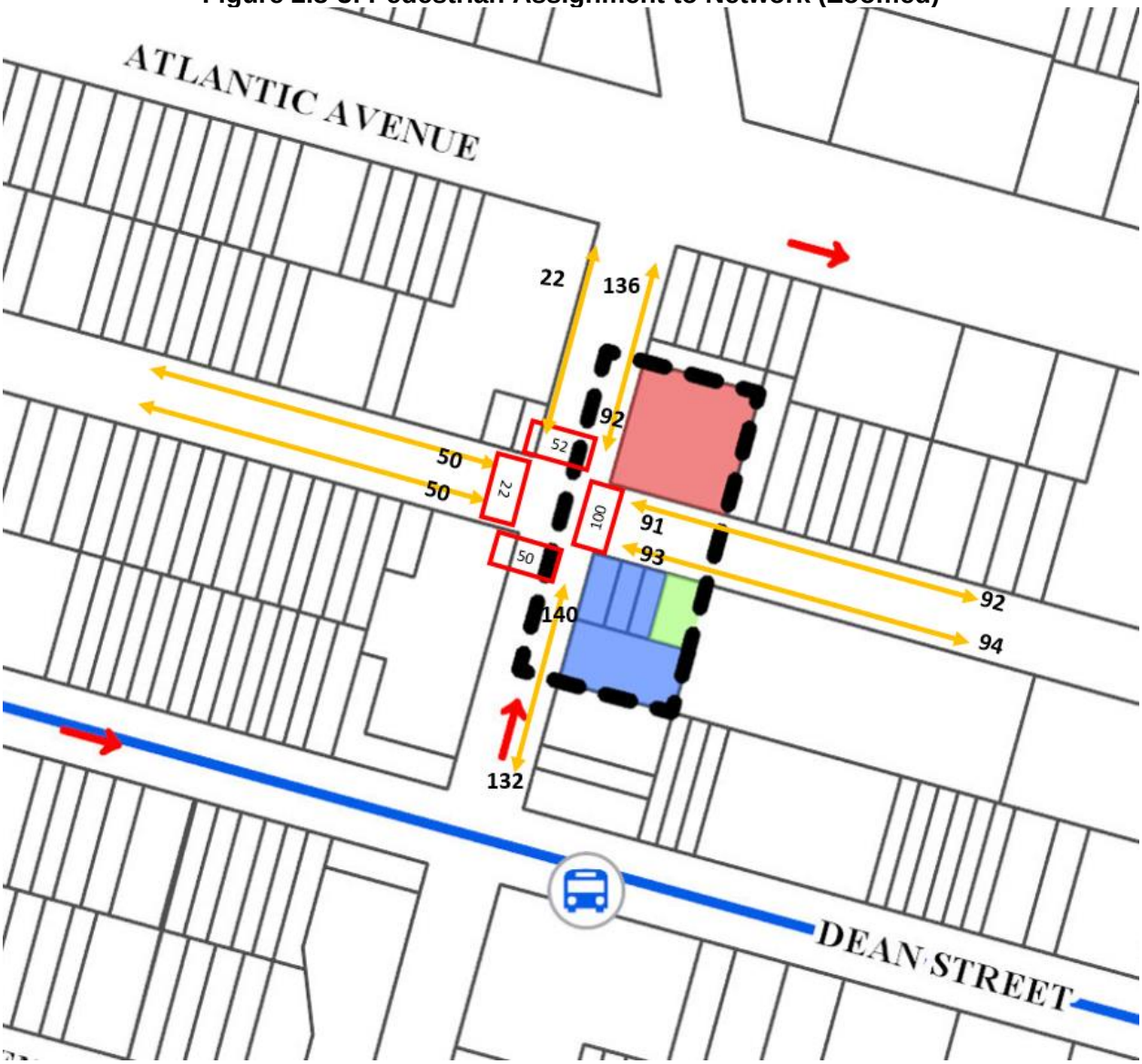

## 2.9 Air Quality

Ambient air quality describes pollutant levels in the surrounding environment to which the public has access. To assess potential health hazards due to ambient air quality, the impact of air pollutants emitted by motor vehicles (mobile source) and by fixed facilities (stationary source) are analyzed, where the effects of both the proposed project on ambient air quality and the ambient air quality effect on the proposed project are considered. The analysis frame work, as mandated by the State Environmental Review Act, follows the *New York City Environmental Quality Review 2014 Technical Manual (CEQR TM)*. The potential air quality impacts of the following emissions are estimated following the procedures and methodologies prescribed in the *CEQR TM*:

- The potential for changes in vehicular travel associated with proposed development activities to result in significant mobile source (vehicular related) air quality impacts.
- The potential for an atypical (*e.g.*, not at-grade) source of vehicular pollutants to significantly impact the proposed development.
- The potential for emissions from the heating, ventilation and air conditioning (HVAC) systems of the proposed development to significantly impact nearby planned and/or existing land uses.
- The potential for air toxic emissions released from existing industrial facilities to significantly impact the proposed development.
- The potential for significant air quality impacts from the emissions of facilities that require Prevention of Significant Deterioration permits (Title V), and facilities which require a state facility permit to significantly impact the proposed development.
- The potential for facilities' malodorous emissions to unreasonably interfere with the proposed project's occupant's comfortable enjoyment of life or their property.

**The Development Sites**

The Project Area is located in the Crown Heights neighborhood of Brooklyn, Community District 8, and is comprised of Block 1125, Lot 1, and Block 1133, Lots 7, 10, 11, and 12. Projected Development Site 1 is the Applicant owned property. The proposed rezoning would facilitate mixed-use, predominantly residential buildings. The Development Sites Reasonable Worst-Case Development Scenarios (RWCDS) were considered for the air quality analysis. The RWCDS would facilitate the construction of 11-story, 115 feet tall buildings. Table 2.9-1 summarizes the Projected Development Sites.

**Table 2.9-1: The RWCDS of the Development Sites on Block 1125 and 1133.**

| Site ID | Block/Lot | Building Height (ft.) | Gross Floor Area (gsf) | No. of Parking Spaces |
|---|---|---|---|---|
| **Projected Development Site 1** | 1125/1 | 115 | 60,480 | 0 |
| **Projected Development Site 2** | 1133/7, 10, 11, 12 | 115 | 66,522 | 0 |

For the purpose of the air quality analysis, the Development Sites (mixed-use buildings, predominantly residential and each building contains commercial retail space) boilers' heat inputs assumed residential uses as a conservative measure (residential use consumes more fuel per floor area than other uses). In addition, each building's HVAC system would operate on natural gas.

### 2.9.1 Methodology & Standards

**Air Pollutants and Applicable Standards/Guidelines**

National Air Quality Standards

The U.S. Environmental Protection Agency (EPA) has identified six pollutants, known as criteria pollutants which are being of concern nationwide, and established threshold concentration based upon adverse effect on human health. The six pollutants and their characteristics are:

- Carbon Monoxide (CO) is mainly produced by motor vehicles from the incomplete combustion of gasoline. The impact of CO on the ambient air is analyzed next to roadways, intersections, parking lots, and parking garages vents as these locations are the most affected.
- Nitrogen Dioxide ($NO_2$) is a main concern related to the burning of natural gas. Emitted NOx from the burning of fossil fuel gradually convert to $NO_2$ in a chemical reaction that is affected by ozone concentration and the presence of sunlight. In a micro scale analysis, buildings HVAC systems are analyzed for $NO_2$ impact.
- Ozone ($O_3$) is formed by chemical reaction between hydrocarbons and nitrogen oxides and its impact is analyzed on a regional scale by monitoring stations.
- Lead (Pb) in the ambient air is monitored on a regional level. In a project scale analysis, impact due to Lead concentration levels are analyzed if a new source, such as lead smelters, is introduced into the environment or if a project is located next to a lead emitter.
- Particulate Matter emissions are associated with both stationary sources and mobile sources. Two sizes of particulate matters are analyzed: Inhalable Particles ($PM_{10}$) and Fine Particulate Matter ($PM_{2.5}$), where the subscript number refers to the diameter of the particulate matter in micrometers.
- Sulfur Dioxide ($SO_2$) emission is principally associated with stationary sources that use oil or coal as the fossil fuel for the equipment. These fuels contain sulfur that bond to oxygen atoms in the burning process.

As required by the Clean Air Act, National Ambient Air Quality Standards (NAAQS) have been established for the criteria pollutants by EPA, and New York State has adopted the NAAQS as the State ambient air quality standards. The $NO_2$ and $PM_{2.5}$ standards— the criteria pollutants of main concern for HVAC systems fueled by natural gas—together with their health-related averaging periods are presented in **Table 2.9-2**.

**Table 2.9-2: National And New York States Ambient Air Quality.**

| Pollutant | Averaging Period | National and State Standards |
|---|---|---|
| $NO_2$ | Maximum 1-Hour Concentration | 0.10 ppm (188 µg/m$^3$) |
| | Annual Arithmetic Average | 0.053 ppm (100 µg/m$^3$) |
| $PM_{2.5}$ | 24-Hour Concentration | 35 µg/m$^3$ |
| | Average of 3 Consecutive Annual Means | 12 µg/m$^3$ |

**$NO_2$ NAAQS**

Nitrogen oxide ($NO_x$) emissions from gas combustion consist predominantly of nitric oxide (NO) at the source. The $NO_x$ in these emissions are then gradually converted to $NO_2$, which is the pollutant of concern, in the atmosphere (in the presence of ozone and sunlight as these emissions travel downwind of a source).

The 1-hour $NO_2$ NAAQS standard of 0.100 ppm (188 ug/$m^3$) is the 3-year average of the 98$^{th}$ percentile of daily maximum 1-hour average concentrations in a year. For determining compliance with this standard, the EPA has developed a modeling approach for estimating 1-hour $NO_2$ concentrations that is comprised of three tiers: Tier 1, the most conservative approach, assumes a full (100%) conversion of $NO_x$ to $NO_2$; Tier 2 applies a conservative ambient NOx/$NO_2$ ratio of 80% to the $NO_x$ estimated concentrations; and Tier 3, which is the most precise approach, employs AERMOD's PVMRM module. The PVMRM accounts for the chemical transformation of NO emitted from the stack to $NO_2$ within the source plume using hourly ozone background concentrations. When Tier 3 is utilized, AERMOD generates 8$^{th}$ highest daily maximum 1-hour $NO_2$ concentrations or total 1-hour $NO_2$ concentrations if hourly $NO_2$ background concentrations are added within the model.

Per the *CEQR TM*, a Tier 1 approach is initially applied, followed by a Tier 2 application of NOx/$NO_2$ ratio of 80% to the NOx modeled concentration to determine whether violation of the NAAQS is likely to occur. A less conservative Tier 3 approach is then applied if exceedances of the 1-hour $NO_2$ NAAQS were estimated.

**New York State Standards**

As mentioned, New York State has adopted the national standard, NAAQS. In addition, the New York State Department of Environmental Conservation (NYSDEC) has established guidelines for maximum allowable concentration of "noncriteria pollutants," which are potentially toxic or carcinogenic pollutants. The maximum allowable guidelines set a maximum 1-hour and annual averaging time concentrations and are published in the DAR-1 AGC/SGC Table, where AGC/SGC refers to Annual and Short-term Guideline Concentrations. The most recent DAR-1 guidelines were created on July 14, 2016.

NYSDEC also regulates pollutants that produce discomfort due to odors, where significant discomfort is evaluated on quantity, characteristic or duration.

**NYC Interim Guidelines**

In addition to the NAAQS, the *CEQR TM* requires that projects subject to CEQR apply a $PM_{2.5}$ significant impact criteria (based on concentration increments). These criteria are named *de minimis* and they are more stringent than the NAAQS, as the *de minimis* concentrations set a maximum increase of pollutant concentration that is below the national standard. If the estimated impacts of a proposed project are less than the *de minimis* criteria, the impacts are not considered to be significant. As outlined in the *CEQR TM,* $PM_{2.5}$ significant impacts are evaluated as follow:

- Predicted 24-hour maximum $PM_{2.5}$ concentration increase of more than half the difference between the 24-hour background concentration and the 24-hour standard; or
- Predicted annual average $PM_{2.5}$ concentration increments greater than 0.3 µg/$m^3$ at any receptor location for stationary sources.

**Background Concentrations**

Determination of significant impact criteria is evaluated by adding the background concentrations at the nearest NYSDEC monitoring station to the concentrations of criteria pollutants in the ambient air of the Development Sites.
Background concentrations of $NO_2$ and $PM_{2.5}$—the criteria pollutants of main concern for HVAC systems fueled by natural gas—were obtained from the NYSDEC's annual report for 2016 at the nearest monitoring stations. Table 2.9-3-3 shows the background concentrations.

**Table 2.9-3: Background Concentrations at the Nearest Monitoring Stations (NYSDEC 2016 Report).**

| Pollutant | Averaging Period | Background Concentration | Monitoring Station |
|---|---|---|---|
| $NO_2$ | Maximum 1-Hour Concentration | 120.9 µg/m$^3$ | Queens College |
| | Annual Arithmetic Average | 33.0 µg/m$^3$ | |
| $PM_{2.5}$ | 24-Hour Concentration | 20.5 µg/m$^3$ | JHS 126 |
| | Average of 3 Consecutive Annual Means | 8.6 µg/m$^3$ | |

The *de minimis* criteria for $PM_{2.5}$ was evaluated as described in the NYC Interim Guidelines. The concentrations increments are presented below:

- 24-hour $PM_{2.5}$ 7.25 µg/m$^3$
- Annual $PM_{2.5}$ 0.3 µg/m$^3$

### 2.9.2 Analysis

Mobile Sources

Projects may result in significant mobile source impacts when they create mobile sources of pollutants, change traffic patterns, or add new uses near mobile sources of pollutants. Per CEQR guidelines, a detailed analysis is conducted to predict whether the Proposed Actions could potentially have a significant adverse air quality impact if certain threshold criteria are met or exceeded, while proposed projects that do not meet or exceed the threshold criteria (screen out) are not expected to have a mobile source impact. Projects that require a detailed analysis model the ambient air CO and $PM_{10}$/$PM_{2.5}$ concentrations—the mobile source pollutants of concern—and compare the modeled concentrations with the applicable air quality standard.

Mobile Source Screen

*Project-Generated Traffic*
Per the *CEQR TM*, localized increases in CO and $PM_{2.5}$ levels may result from increased vehicular traffic volumes and changed traffic patterns in the study area as a consequence of the proposed development. As such, screening analyses for CO and $PM_{2.5}$ were carried out to determine whether the project-generated traffic has the potential to cause significant impact. Projected development under the proposed action is below threshold levels requiring further transportation analysis. Therefore, the proposed action does not have the potential for adverse impacts related to mobile source air emissions.

*Parking Garage*
Based on CEQR recommendations, the maximum capacities of parking garages are evaluated with a threshold criterion to predict whether the potential impacts associated with mobile source emissions are significant. The threshold criteria level, per CEQR guidelines, is 85 off-street parking spaces. If the threshold is met or exceeded, a detailed analysis is warranted. As seen in Table 2.9-1, the Proposed Actions would add no parking spaces, which does not exceed the threshold criterion. Therefore, no detailed air quality analysis is required, and no significant mobile source air quality impacts are expected as a result of the parking facilities.

## Stationary Sources

According to CEQR, an action can result in stationary source air quality impacts when it creates new stationary sources of pollutants-such as emission stacks for industrial plants, hospitals, or other large institutional uses, or even building boilers- that can affect surrounding uses, or when they introduce sensitive uses near existing (or planned future) emissions stacks, and the new uses might be affected by the emissions from the stack.

Project HVAC Systems Analysis

The HVAC analysis considers the potential for emissions from the HVAC systems of the proposed developments to significantly impact existing land uses (project-on-existing) within 400 feet, and the potential of each or all of the proposed developments to significantly impact each other (project-on-project).

As outlined in the *CEQR TM*, the analysis of buildings' HVAC systems follows stationary sources methodology, and based on CEQR guidelines, a preliminary screening analysis is to be conducted as a first step to predict whether the potential impacts of the heat and hot water system boiler emissions can be significant. This CEQR screening procedure is applicable to buildings that are not less than 30 feet from the nearest building of similar or greater height. Otherwise, a detailed dispersion analysis is required.

The anticipated development within the proposed rezoning area would consist of two buildings. Each of the two buildings would be equipped with its own separate natural gas fueled heat and hot water system.

As previously mentioned, the screening analysis is only applicable to a single smokestack, and this CEQR screening procedure is applicable to buildings that are not less than 30 feet from the nearest building of similar or greater height. **Table 2.9-4** shows the screening analyses framework and results and **Figure 2.9-1** shows the screening.

**Table 2.9-4: Screening Analysis Results**

| Source Building Site ID | Gross Square Footage | Screen Distance (ft.) | Receiving Building (Site ID or Block/Lot) | Receiving Building Distance (ft.) | Pass/ Fail |
|---|---|---|---|---|---|
| **Projected Development Site 1** | 60,480 | 65 | Projected Development Site 2 | 70 | Pass |
| **Projected Development Site 2** | 66,522 | 65 | Projected Development Site 1 | 70 | Pass |
| **Development Sites (Cumulative)** | 127,002 | 80 | Existing Land use (1149/18) | 400 | Pass |

Screening analysis is only applicable to a single smokestack. However, for purpose of a cumulative analysis, emissions from multiple stacks could be combined in a single stack situated as close as possible to the receiving building. As such, the project-on-existing screening analysis was conducted. Per *CEQR TM*, the CEQR nomograph depicted on Figure 17-7 of the *CEQR TM* for a 100-foot stack height was applied (as the 100 feet curve height is closest to but not higher than any of the proposed stacks heights, as the CEQR screening procedure requires). This nomograph depicts the size of the development versus distance below which the potential impact can occur and provides a conservative estimate of the threshold distance. **Figure 2.9-1** shows the screening analysis.

**Figure 2.9-1: The Development Sites Minimum Distance - HVAC Screen Nomograph.**

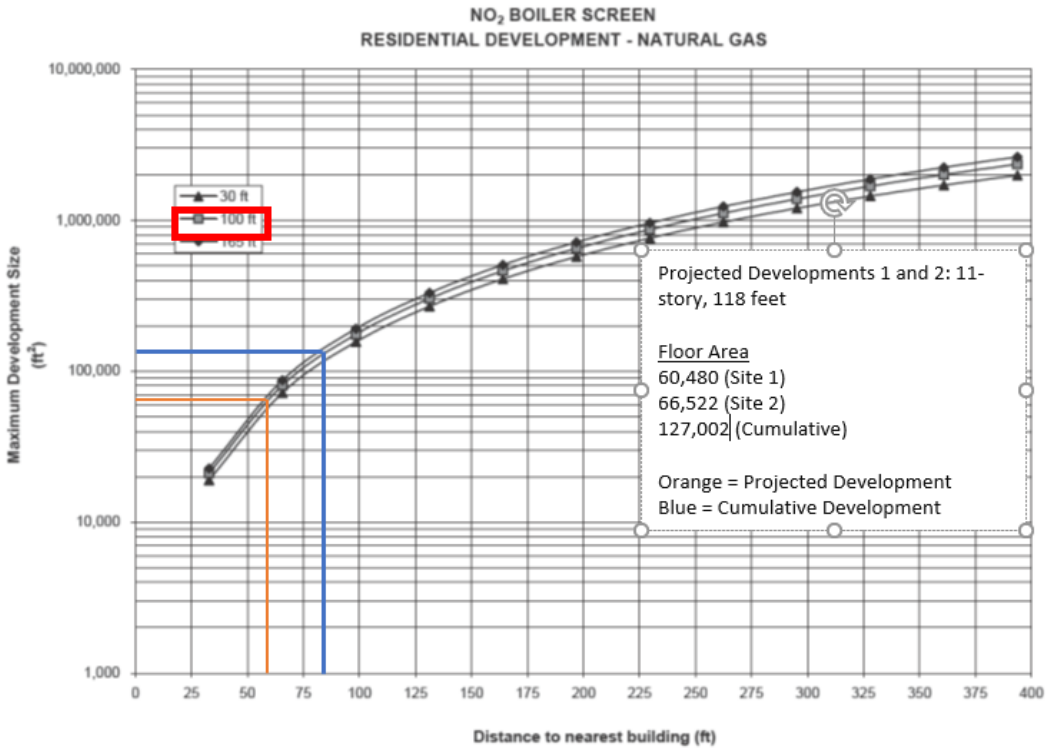


The screening analysis nomograph shows that a detailed analysis would be required for any existing land uses that are 118 feet or taller and at a distance of less than 65 feet from a Projected Development Site. No buildings of that height are within 65 feet of either Development Site. The Development Sites themselves would be 70 feet from each other, and no project-on-project analysis is required.

The screening analysis also shows that, for cumulative impacts, detailed analysis would be required for any existing land uses that are 118 feet or taller and at a distance of less than 80 feet from both Projected Development Sites. A review of existing land uses within 400 feet of the Development Sites shows that the nearest building of similar or greater height is the 14-story, 145 feet tall building, located at 880 Bergen Street (Block 1149, Lot 18), which is approximately 1,000 feet south of the Projected Development Site 2.

Therefore, the Projected Development Sites pass the screening analysis regarding their potential impact on each other and existing land uses that are at least 118 feet or taller.

**Industrial Emissions**

A search of potential industrial sites was performed to identify any NYC DEP Air Quality Permits issued within 400 feet of the Affected Area. This Study Area and uses preliminarily identified as

manufacturing or industrial based on NYCDCP MAPPLUTO database are identified in Figure 2.9-3. This search was performed to determine if hazardous air toxics would have the potential to impact the proposed development.

While 13 sites were identified as potentially manufacturing or industrial in nature, these uses were screened further using Google and in field assessment on multiple occasions – the latest on June 4th, 2018. Table 2.9-7 shows the 13 properties within approximately 400 feet that were screened as potentially industrial or manufacturing sites – these sites were further reviewed for reviewed for permit activity and the actual use currently present at the site. As shown in Table 2.9-7, only 2 sites (those highlighted) were determined to have industrial or manufacturing type uses and only one of these has an active DEP industrial permit. However, all 13 of these sites were then screened with DEP for industrial permits through a request on June 28, 2018.

On July 3, 2018, DEP responded to the permit inquiry for the sites – identifying a total of three industrial type permits issued for two sites within the 400-foot study area. This search concurred with the original findings and provided the permits for review.

**Table 2.9-7: Industrial Sites within 400 feet of Affected Area**

| Site Key # | Block | Lot | Address | Owner Name | Actual Use | Permit |
|---|---|---|---|---|---|---|
| 1 | 1132 | 50 | 831 DEAN STREET | 831 DEAN ST LLC | Pranayama Art – Industrial Spray Booth / Woodworking | PB005111/PB008611 |
| 2 | 1133 | 3 | 537 GRAND AVENUE | KERENOR PROPERTIES CO | Commercial/Residental | No Record Found |
| 3 | 1141 | 28 | 892 DEAN STREET | GOLDEN SELDAN REALTY | Yuan Da Trading Inc. - Warehouse | No Record Found |
| 4 | 1133 | 32 | 998 PACIFIC STREET | 1010 PACIFIC STREET, | Warehouse | Expired PB041607 / Cancelled PB041507 |
| 5 | 1141 | 69 | 813 BERGEN STREET | VELVET REALTY CORP | Kinder Shpiel USA, Inc. - warehouse | No Record Found |
| 6 | 1125 | 80 | 989 PACIFIC STREET | ATLANTIC PACIFIC HOLD | Global Strongman Gym | No Record Found |
| 7 | 1125 | 81 | 987 PACIFIC STREET | ATLANTIC PACIFIC HOLD | Global Strongman Gym | No Record Found |
| 8 | 2018 | 61 | 919 ATLANTIC AVENUE | CLASSON PROSPECT INC | Dave's Restaurant Equipment Sales | No Record Found |
| 9 | 2018 | 60 | 921 ATLANTIC AVENUE | FARRAN GLORIA | U.S. Restaurant Equipment Sales | No Record Found |
| 10 | 2018 | 59 | 923 ATLANTIC AVENUE | CLASSON PROSPECT INC | Residential | No Record Found |
| 11 | 2018 | 62 | 917 ATLANTIC AVENUE | ATHENA HOUSING DEVELO | Pepo Restaurant Supply | No Record Found |
| 12 | 2019 | 1 | 481 GRAND AVENUE | CUBESMART, L.P. | CubeSmart Storage | Various Cancelled Industrial |
| 13 | 1125 | 10 | 998 ATLANTIC AVENUE | ATLANTIC PACIFIC HOLD | Crossfit Kingsboro | No Record Found |

**Figure 2.9-3: Potential Industrial and Manufacturing Uses within the 400-Foot Study Area**



**Figure 2.9-4: Additional Identified Sites**

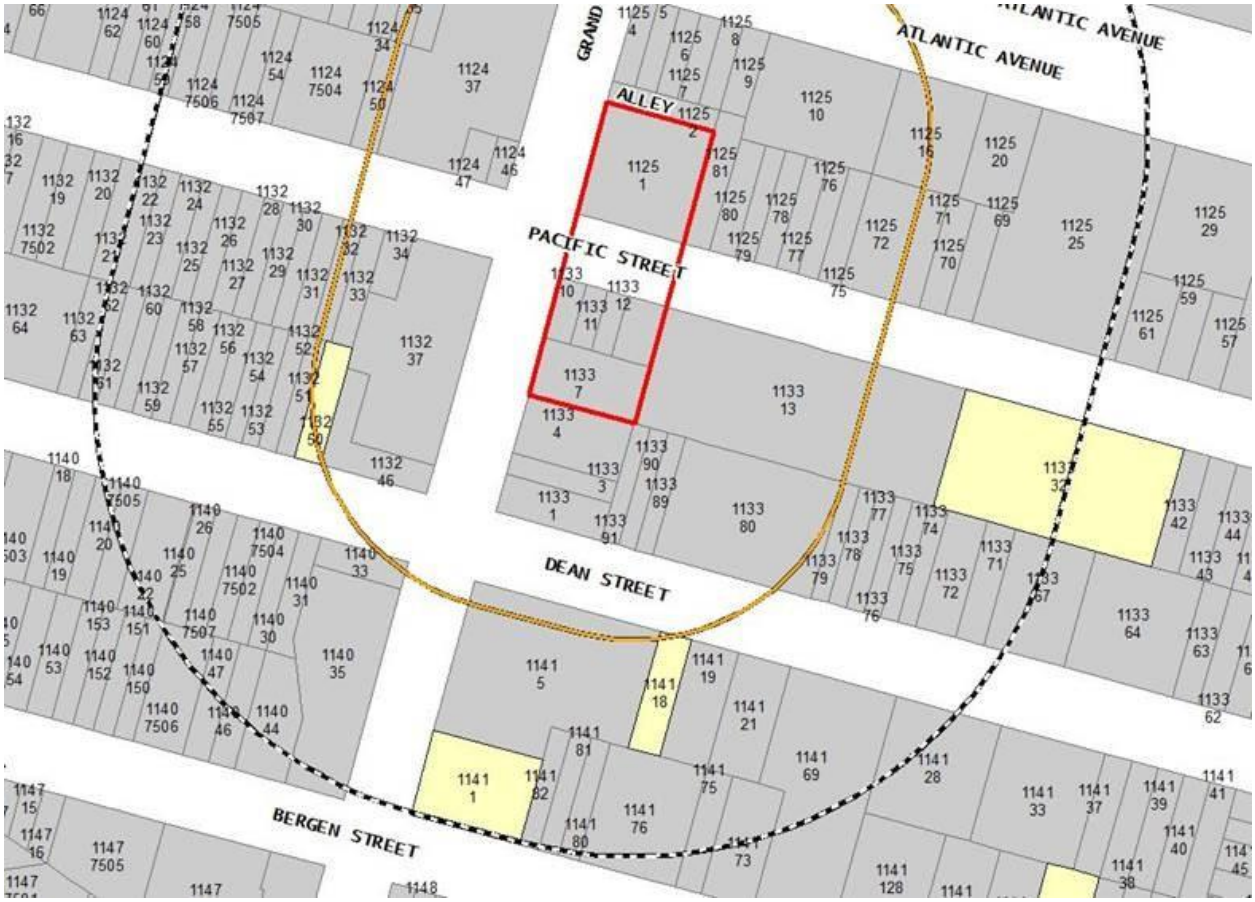


Per DEP, only two sites; 1 and 4 above were identified as being as having relevant industrial permitting activity within the Study Area. Of these, only 1 at 831 Dean Street (identified as Site 1 in above Table and Figure) has an active Industrial Permit. However, two sites are discussed as they all have a history of/ or currently are operating with industrial or manufacturing activities.

DEP Identified Site at 1010 Pacific Avenue is located 430-feet to the east of the Affected Area. Although DEP and CATS database indicate that this site previously was issued an Industrial Permit – for Paint Spray Booth and Woodworking uses in 2007 – the building is currently vacant as confirmed with owner representation and field visit which has been photographically documented. As there are no active industrial or manufacturing uses present that could pose a risk to the Proposed Project - this site does not pose a risk of potential significant impact to the Proposed Rezoning Area.

Site 1, Pranyama Art at 831 Dean Street Street (Block 1132, Lot 50) is located approximately 140 feet to the southwest of the Rezoning Area. This business designs and manufactures picture/art frames. This site has an active industrial permit for spray booth operations and woodworking (this permit is contained the Appendix to this EAS). Per the permit details – the spray facility uses active emissions controls filter for VOCs. This is a modern permit updated in 2017 for a facility with state-of-the-art filters with 95% control efficiency for pigment. A

comparison of estimated emission calculations identified in the permit application was performed versus NYC DEC DAR-1 guidelines and none of the emissions for each of the applicant sprays appears to be beyond these guideline thresholds. The facility is completely enclosed with no outdoor emissions uses and given appropriate use of the spray booth for application of paint and finishes to frames – which is located more than 140 feet from the edge of the Proposed Development, this location would not pose a potential impact to development within the Rezoning Area. This site also has an active industrial permit for woodworking operations (this permit is contained in the Appendix to this EAS). Per the permit details – the woodworking facility uses active dust collection units with a 99% percent control efficiency for wood fines. A comparison of estimated emission calculations identified in the permit application was performed versus NYC DEC DAR-1 guidelines and the emissions for wood fines do not appear to be beyond these guideline thresholds. Three pieces of equipment are vented to a stack with a height of 25'. The equipment is filtered for wood fines as described above. The stack is located approximately 180' from the Rezoning Area and with a 99% control efficiency, this location would not pose a potential impact to development within the Rezoning Area.

DCP identified three other DEP permits within 400 feet of the Development Site: PA008596 on Block 1141, Lot 18 (site visit indicated that this operation has since closed) and PB406803, PB426303 on Block 1141, Lot 1.

Further analysis of the operation at Block 1141, Lot 18 is not warranted.

***G&B Collision Center***

The G&B Collision Center has DEP processing permits for auto paint spraying in a spray booth and a preparation station where cars are sanded in preparation for painting. The facility is located on the north-east corner of Bergan Street and Grand Avenue. The distance between the facility and the Project Area (lot to lot distance) is 320 feet.

*Spray Booth Emissions (PB406803)*

Per PB406803, the industrial spray booth operates a maximum of 6 hours per day, 250 days per year, and a maximum of 0.5 gallon of paint are sprayed in an hour and 750 gallons are sprayed annually. The contaminants listed in the certificate are solids (NY identification number NY079-00-0) and solvents (NY identification number NY998-00-0). The solids emissions are reduced by a fiber glass filter with an 80 percent control efficiency. The chemical mixture collectively identified as solvents, VOCs, was not provided in the certificate. Per the DEP processing permit PB406803, the spray booth's stack is 21 feet above grade, 6 feet above the roof. The stack is 30-in in diameter, its volumetric flow rate is 11,000 cubic foot per minute, and its exit temperature is 160-degree Fahrenheit. **Table 2.9-7** shows the spray booth emissions rates specified in permit PB406803.

**Table 2.9-7. G&B Collision Center – Contaminants Emissions Rates by Group as Listed in PB406803**

| Contaminant | Control Efficiency (Percent) | Emission Rate (lb/hr) | Emission Rate (lb/yr) |
|---|---|---|---|
| Solids (NY079-00-0) | 80 | 0.065 | 97.6 |
| Solvents (NY998-00-0) | 0 | 3.1 | 4650 |

Conventional coatings—paints, varnishes, lacquers, sealers, stains, and water thinned paints—comprises of compounds grouped into solids and volatile organic compounds (VOCs), which are mostly solvents. The coatings contain 30 to 85 percent solvents by volume and this amount

is regulated by the EPA and NYSDEC. Per NYCDEP guidance and as outlined in the EPA AP-42, the analysis assumes that all VOCs are emitted. Each VOC contaminant is analyzed with the SGC/AGC guideline concentration. Particulates are fluid or solids particles grouped together. Per NYSDEC DAR-1, particulates are collectively analyzed with the more stringent concentration guideline. These two groups, VOC and particulates, are discussed here:

Emissions of solids are analyzed as $PM_{10}$ and $PM_{2.5}$. The particle size distribution was obtained from the EPA AP-42, *Appendix B1, Page B.1-12, Particle Size Distribution Data and Sized Emission Factors for Selected Sources, Table 4.2.2.8 Automobile and Light-Duty Track Surface Coating Operations, Automobile Spray Booths*. The solids 1-hour emission rate was adjusted to daily average (24-hour) emission rate by using the number of hours per day the spray booth is active. **Table 2.9-8** shows the $PM_{10}$ and $PM_{2.5}$ emission rates and the daily activity rate.

**Table 2.9-8. $PM_{10}$/$PM_{2.5}$ Emission Rates - G&B Collision Center Spray-Painting PB406803**

| Contaminant | Emission Rate | | | Fraction of Particle Size | Emission Rate | |
|---|---|---|---|---|---|---|
| | | | | | Short-term | Annual |
| | (lb/hr) | (hr/day) | (lb/yr) | (Percent) | (g/s) | (g/s) |
| $PM_{2.5}$ | 0.065 | 6 | 97.6 | 28.6 | 7.21E-04 | 4.01E-04 |
| $PM_{10}$ | | | | 46.7 | 1.18E-03 | 6.56E-04 |

The mixture of different chemicals, identified collectively as VOC, have no guideline values in the NYSDEC DAR-1 database. The mixture comprises of compounds of varying toxicities. As the composition of the coating substance was not included in the operational permit, a representative composition by percent weight was agreed by DCP, in guidance with DEP, as shown in Table 2.9-9. The G&B Collision Center 1-hour and annual VOC emissions were used to calculate the chemicals emissions rates. The ingredients that make up the representative paint, along with their Chemical Abstract Service (CAS) number, by percent weight, and the hourly and annual emission rates are presented in **Table 2.9-9**.

**Table 2.9-9. VOC Emissions Rates - G&B Collision Center PB406803**

| Contaminant name | CAS No. | Percent Weight | 1-Hour | | Annual | |
|---|---|---|---|---|---|---|
| | | | lb/hr | g/s | lb/yr | g/s |
| Acetone | 67-64-1 | 43% | 1.33E+00 | 1.68E-01 | 1999.5 | 2.88E-02 |
| Aromatic Petroleum Distillate | 64742-94-5 | 10% | 3.10E-01 | 3.91E-02 | 465.0 | 6.69E-03 |
| Butane | 106-97-8 | 11% | 3.41E-01 | 4.30E-02 | 511.5 | 7.36E-03 |
| Ethanol | 64-17-5 | 2% | 6.20E-02 | 7.81E-03 | 93.0 | 1.34E-03 |
| Ethyl 3-Ethoxypropionate | 763-69-9 | 9% | 2.79E-01 | 3.52E-02 | 418.5 | 6.02E-03 |
| Ethylbenzene | 100-41-4 | 5% | 1.55E-01 | 1.95E-02 | 232.5 | 3.34E-03 |
| Methyl Ethyl Ketone | 78-93-3 | 8% | 2.48E-01 | 3.12E-02 | 372.0 | 5.35E-03 |
| N-Butyl Acetate | 123-86-4 | 5% | 1.55E-01 | 1.95E-02 | 232.5 | 3.34E-03 |
| Propane | 74-98-6 | 11% | 3.41E-01 | 4.30E-02 | 511.5 | 7.36E-03 |
| Stoddard Solvent | 8052-41-3 | 10% | 3.10E-01 | 3.91E-02 | 465.0 | 6.69E-03 |
| Toluene | 108-88-3 | 10% | 3.10E-01 | 3.91E-02 | 465.0 | 6.69E-03 |
| Xylene | 1330-20-7 | 10% | 3.10E-01 | 3.91E-02 | 465.0 | 6.69E-03 |

*Preparation Station Emissions (PB426303)*

Per the DEP processing permit PB426303, the preparation station's stack is 21 feet above grade, 6 feet above the roof. The stack is 24-in in diameter, its volumetric flow rate is 7,983 cubic foot per minute, and its exit temperature is 75-degree Fahrenheit. Per PB426303, the preparation station operates a maximum of 4 hours per day, 250 days per year. However, the

contaminant annual emission rate was based on an 8 hour per day activity rate. The contaminants listed in the certificate are particulates (NY identification number NY075-00-0). The particulates emissions are reduced by a fiber glass filter with a 90 percent control efficiency. The contaminant associated with installation PB426303 is $PM_{10}$ particulates. **Table 2.9-10** shows the emission rates associated with installation PB426303.

**Table 2.9-10. $PM_{10}$ Emission Rates - G&B Collision Center Preparation station PB426303**

| Contaminant | Control Efficiency (Percent) | Permitted Emission Rate | | | Emission Rate | |
|---|---|---|---|---|---|---|
| | | | | | Short-term | Annual |
| | | (lb/hr) | (hr/day) | (lb/yr) | (g/s) | (g/s) |
| $PM_{10}$ | 90 | 0.02 | 8 | 40 | 8.40E-03 | 5.75E-04 |

***Pranayama Art***

The Pranayama Art has DEP processing permits for paint spraying in a spray booth and operation of woodworking equipment. The facility is located on the south side of Dean Street and approximately 120 feet west of Grand Avenue. The distance between the facility and the Project Area (lot to lot distance) is 180 feet.

*Spray Booth Emissions (PB005111)*

Per PB005111, the industrial spray booth operates a maximum of 8 hours per day, 200 days per year. The contaminants listed in the certificate are pigments (NY identification number NY075-00-0) and five specific noncriteria pollutants. The solids emissions are reduced by a fiberglass filter with a 95 percent control efficiency. Per the DEP processing permit PB005111, the spray booth's stack is 30 feet above grade, 6 feet above the roof. The stack is 34-in in diameter, its volumetric flow rate is 9,600 cubic foot per minute, and its exit temperature is 70-degree Fahrenheit. **Table 2.9-11** shows the spray booth emissions rates specified in permit PB005111.

**Table 2.9-11. Pranayama Art – Contaminants Emissions Rates as Listed in PB005111**

| Contaminant (1) | CAS No. (2) | Control Efficiency (Percent) | Emission Rate (lb/hr) | Emission Rate (lb/yr) |
|---|---|---|---|---|
| Pigments (NY075-00-0) | | 95 | 0.02 | 32 |
| N-Butyl Acetate | 123-86-4 | 0 | 0.27 | 432 |
| Butoxyethanol, 2 | 111-76-2 | 0 | 0.09 | 144 |
| Methyl Ethyl Ketone | 78-93-3 | 0 | 0.59 | 944 |
| Methyl Isobutyl Ketone | 108-10-1 | 0 | 0.64 | 1024 |
| Xylene, M, O & P Mixture | 1330-20-5 (3) | 0 | 0.22 | 352 |

1. Contaminant name from the NYSDEC Dar-1 manual.
2. CAS number from the DEP certificate PB005111.
3. Assumed Xylene CAS No. 1330-20-7.

A review of the NYSDEC Dar-1 shows no pollutant for CAS No. 1330-20-5. Therefore, the pollutant was assumed to be Xylene, M, O & P Mixture, CAS No. 1330-20-7.

Conventional coatings—paints, varnishes, lacquers, sealers, stains, and water thinned paints—comprises of compounds grouped into solids and volatile organic compounds (VOCs), which are mostly solvents. The coatings contain 30 to 85 percent solvents by volume and this amount is regulated by the EPA and NYSDEC. Per NYCDEP guidance and as outlined in the EPA AP-42, the analysis assumes that all VOCs are emitted (except where a VOC control equipment is in use). Each VOC contaminant is analyzed with the SGC/AGC guideline concentration.

Particulates are fluid or solids particles grouped together. Per NYSDEC DAR-1, particulates are collectively analyzed with the more stringent concentration guideline. These two groups, VOC and particulates, are discussed here:

Emissions of solids are analyzed as $PM_{10}$. The solids 1-hour emission rate was adjusted to daily average (24-hour) emission rate by using the number of hours per day the spray booth is active. The daily averaged emission rate was calculated to be 0.001 pound per hour.

*Woodworking Equipment (PB008611)*

Per the DEP processing permit PB008611, three emission points (EP 2, 3. 4) are associated with the woodworking processing activity. Emissions of the various woodworking equipment are controlled by bag house type filters (fabric filters), which emit indoor. The filters control efficiencies are 99.9 percent. The total emission from these control devices are 0.001 pound per hour, 0.16 pound per year. The processing activity is 8 hours per day, 200 days per year. The contaminant listed in the certificate is wood fines, NY identification number NY075-00-0. The wood fines, which is particulates, 1-hour emission rate was adjusted to daily average (24-hour) emission rate by using the number of hours per day the spray booth is active. The daily averaged emission rate was calculated to be 0.0003 pound per hour.

The wood fines are particulates, which were analyzed as $PM_{10}$ and $PM_{2.5}$ combined. The particle size distribution of 32.1 percent and 14.3 percent of $PM_{10}/PM_{2.5}$, respectively, were obtained from the EPA *AP-42, Appendix B1, Page B-1.48, Particle Size Distribution Data and Sized Emission Factors for Selected Sources, Table Woodworking Waste Collection Operations: Belt Sander Hood Exhaust Cyclone*. The emission rates are displayed in **Table 2.9-12**.

**Table 2.9-12. $PM_{10}/PM_{2.5}$ Daily Averaged Emission Rate from the Woodworking Equipment**

| Contaminant | Emission Rate | | Fraction of Particle Size | Emission rate | | | |
|---|---|---|---|---|---|---|---|
| | | | | Short-term | | Annual | |
| | (lb/hr) | (lb/yr) | Percent | (lb/hr) | (g/s) | (lb/yr) | (g/s) |
| $PM_{2.5}$ | 0.0003 | 0.16 | 14.3 | 4.77E-05 | 6.01E-06 | 2.29E-02 | 3.29E-07 |
| $PM_{10}$ | | | 32.1 | 1.07E-04 | 1.35E-05 | 5.14E-02 | 7.39E-07 |

### *Air Dispersion Analysis CEQR Screening Analysis*

For estimating potential impacts from a single industrial emission source of toxic air pollutants, the *CEQR Technical Manual* recommends using a screening procedure as a first step in the analysis. This procedure uses pre-tabulated pollutant concentrations values based on a generic emission rate of 1 gram per second. The pollutants concentrations are specified in the *CEQR Technical Manual* Table 17-3, “Industrial Source Screen,” for the applicable averaging time periods. This approach, which can be used to estimate maximum short-terms and annual average concentrations values at various distances (from 30 to 400 feet) from a single emission source, was utilized to assess the potential impacts from the G&B Collision Center and the Pranayama Art emissions. Impact concentration from each emission source were cumulatively added to predict the combined impact concentrations.

The distance between the G&B Collision Center and the project area is 320 feet; The distance between the Pranayama Art and the project area is 1800 feet. The CEQR pre-tabulated

concentrations corresponding to distances less than or equal to the measured distances were utilized. The pre-tabulated concentrations are displayed in **Table 2.9-13**.

**Table 2.9-13. The *CEQR Technical Manual Table 17-3 Industrial Source Screen* Pre-Tabulated Concentrations**

| Facility Name | Distance from Source (ft) Actual/ CEQR Distance | 1-Hour ($\mu g/m^3$) | 24-Hour ($\mu g/m^3$) | Annual ($\mu g/m^3$) |
|---|---|---|---|---|
| G&B Collision Center | 320/ 300 | 1,891 | 594 | 84 |
| Pranayama Art | 180 / 165 | 4702 | 1643 | 236 |

The screening analysis results of the criteria pollutants $PM_{10}$ and $PM_{2.5}$ are displayed in **Table 2.9-14**, where both the independent impact concentration from each facility and the cumulative impact concentrations are shown.

**Table 2.9-14. Criteria Pollutants Dispersion Analysis Results**

| Criteria Pollutant | Threshold Standard | Predicted Concentration ($\mu g/m^3$) | Background Concentration ($\mu g/m^3$) | Total Concentration ($\mu g/m^3$) | Threshold Criteria ($\mu g/m^3$) |
|---|---|---|---|---|---|
| **G&B Collision Center (PB426303, PB406803)** | | | | | |
| $PM_{10}$ 24-Hour | NAAQS | 1.2 | 35 | **36.2** | **150** |
| $PM_{2.5}$ 24-Hour | *de minimis* | 0.43 | N.A. | **0.43** | **7.25** |
| $PM_{2.5}$ Annual | *de minimis* | 0.034 | N.A. | **0.034** | **0.3** |
| **Pranayama Art (PB005111, PB008611)** | | | | | |
| $PM_{10}$ 24-Hour | NAAQS | 0.2 | 35 | **35.2** | **150** |
| $PM_{2.5}$ 24-Hour | *de minimis* | 0.01 | N.A. | **0.01** | **7.25** |
| $PM_{2.5}$ Annual | *de minimis* | 0.0001 | N.A. | **0.0001** | **0.3** |
| **Cumulative Impact Concentration** | | | | | |
| $PM_{10}$ 24-Hour | NAAQS | 1.4 | 35 | **36.4** | **150** |
| $PM_{2.5}$ 24-Hour | *de minimis* | 0.44 | N.A. | **0.44** | **7.25** |
| $PM_{2.5}$ Annual | *de minimis* | 0.03 | N.A. | **0.03** | **0.3** |

As seen in **Table 2.9-14**, the $PM_{10}$ concentrations are within the NAAQS and the $PM_{2.5}$ concentrations do not exceed the NYC *de minimis*.

The predicted concentrations of each chemical were compared with the NYSDEC SGC/AGC guidelines. The results of the noncriteria pollutants air dispersion analysis is displayed in **Table 2.9-15**.

**Table 2.9-15. Noncriteria Pollutants Dispersion Analysis Results**

| Contaminant name | CAS No. | 1-Hour ($\mu g/m^3$) | SGC ($\mu g/m^3$) | Annual ($\mu g/m^3$) | AGC ($\mu g/m^3$) |
|---|---|---|---|---|---|
| **G&B Collision Center (PB406803)** | | | | | |
| Acetone | 67-64-1 | 317.61 | 180000 | 2.42 | 30000.0 |
| Aromatic Petroleum Distillate | 64742-94-5 | 73.86 | --- | 0.56 | 100.0 |
| Butane | 106-97-8 | 81.25 | 238000.0 | 0.62 | --- |
| Ethanol | 64-17-5 | 14.77 | --- | 0.11 | 45000.0 |
| Ethyl 3-Ethoxypropionate | 763-69-9 | 66.48 | 140.0 | 0.51 | 64.0 |
| Ethylbenzene | 100-41-4 | 36.93 | --- | 0.28 | 1000.0 |
| Methyl Ethyl Ketone (2) | 78-93-3 | 59.09 | 13000.0 | 0.45 | 5000.0 |
| N-Butyl Acetate (2) | 123-86-4 | 36.93 | 95000.0 | 0.28 | 17000.0 |
| Propane | 74-98-6 | 81.25 | --- | 0.62 | 43000.0 |
| Stoddard Solvent | 8052-41-3 | 73.86 | --- | 0.56 | 900.0 |
| Toluene | 108-88-3 | 73.86 | 37000.0 | 0.56 | 5000.0 |
| Xylene, M, O & P Mixture (2) | 1330-20-7 | 73.86 | 22000.0 | 0.56 | 100.0 |
| **Pranayama Art (PB005111)** | | | | | |
| N-Butyl Acetate (2) | 123-86-4 | 159.96 | 95000.0 | 1.47 | 17000.0 |
| Butoxyethanol, 2 | 111-76-2 | 53.32 | 14000 | 0.49 | 1600.0 |
| Methyl Ethyl Ketone (2) | 78-93-3 | 349.55 | 13000.0 | 3.20 | 5000.0 |
| Methyl Isobutyl Ketone | 108-10-1 | 379.17 | 31000 | 3.48 | 3000.0 |
| Xylene, M, O & P Mixture (2) | 1330-20-7 (1) | 130.34 | 22000.0 | 1.19 | 100.0 |

1. Analyzed as Xylene 1330-20-7.
2. These pollutants are emitted from both facilities.

As seen in **Table 2.9-15**, all the pollutants concentrations are within the SGC/AGC guidelines. Three pollutants are emitted from both facilities. As such, the combined impact concentrations of these pollutants were evaluated. **Table 2.9-16** shows the cumulative noncriteria pollutants results.

**Table 2.9-16. Noncriteria Pollutants Dispersion Analysis Results**

| Contaminant name | CAS No. | 1-Hour ($\mu g/m^3$) | SGC ($\mu g/m^3$) | Annual ($\mu g/m^3$) | AGC ($\mu g/m^3$) |
|---|---|---|---|---|---|
| Acetone | 67-64-1 | **317.6** | **180000.0** | **2.4** | **30000.0** |
| Aromatic Petroleum Distillate | 64742-94-5 | **73.9** | **---** | **0.6** | **100.0** |
| Butane | 106-97-8 | **81.2** | **238000.0** | **0.6** | **---** |
| Ethanol | 64-17-5 | **14.8** | **---** | **0.1** | **45000.0** |
| Ethyl 3-Ethoxypropionate | 763-69-9 | **66.5** | **140.0** | **0.5** | **64.0** |
| Ethylbenzene | 100-41-4 | **36.9** | **---** | **0.3** | **1000.0** |
| Methyl Ethyl Ketone | 78-93-3 | **408.6** | **13000.0** | **3.7** | **5000.0** |
| N-Butyl Acetate | 123-86-4 | **196.9** | **95000.0** | **1.7** | **17000.0** |
| Propane | 74-98-6 | **81.2** | **---** | **0.6** | **43000.0** |
| Stoddard Solvent | 8052-41-3 | **73.9** | **---** | **0.6** | **900.0** |
| Toluene | 108-88-3 | **73.9** | **37000.0** | **0.6** | **5000.0** |
| Xylene | 1330-20-7 | **204.2** | **22000.0** | **1.8** | **100.0** |
| Butoxyethanol, 2 | 111-76-2 | **53.3** | **14000.0** | **0.5** | **1600.0** |
| Methyl Isobutyl Ketone | 108-10-1 | **379.2** | **31000.0** | **3.5** | **3000.0** |

As seen in **Table 2.9-16**, all the pollutants concentrations are within the SGC/AGC guidelines.

***Conclusion***

As presented in the analysis, the pollutants' predicted concentrations do not exceed the AGC/SGC standards, and the criteria pollutants' concentrations do not exceed the NAAQS or *de minimis* guidelines. Therefore, no significant adverse air quality impacts are predicted to the proposed project from the G&B Collision Center facility and the Pranayama Art facilities.

## 2.10 Noise

According to the *2014 CEQR Technical Manual,* a Noise Analysis may be required if the project would (1) generate any mobile or stationary sources of noise; and/or (2) be located in an area with existing high ambient noise levels. If the proposed project is located in areas with high ambient noise levels, which typically include those near highly-trafficked thoroughfares, airports, rail, or other loud activities, further noise analysis may be warranted to determine the attenuation measures that are appropriate for the proposed project.

### 2.10.1 Methodology

Noise is defined as any unwanted sound, and sound is defined as any air pressure variation that the human ear can detect. Human beings can detect a large range of sound pressures ranging from 20 to 20 million micropascals, but only those air-pressure variations occurring within a set of frequencies are experienced as sound. Air-pressure changes that occur between 20 and 20,000 times a second, stated as units of Hertz (Hz), are registered as sound.

In terms of hearing, humans are less sensitive to low frequencies (<250 Hz) than mid-frequencies (500-1,000 Hz). Humans are most sensitive to frequencies in the 1,000 to 5,000 Hz range. Since ambient noise contains many different frequencies all mixed together, measures of human response to noise assign more weight to frequencies in this range. This is known as the A- weighted sound level.

Noise is measured in sound pressure level (SPL), which is converted to a decibel scale. The decibel is a relative measure of the sound level pressure with respect to a standardized reference quantity. Decibels on the A-weighted scale are termed “dB(A).” The A-weighted scale is used for evaluating the effects of noise in the environment because it most closely approximates the response of the human ear. On this scale, the threshold of discomfort is 120 dB(A), and the threshold of pain is about 140 dB(A). **Table 2.10-1** shows the range of noise levels for a variety of indoor and outdoor noise levels.

Because the scale is logarithmic, a relative increase of 10 decibels represents a sound pressure level that is 10 times higher. However, humans do not perceive a 10 dB(A) increase as 10 times louder; they perceive it as twice as loud. The following are typical human perceptions of dB(A) relative to changes in noise level:

- 3 dB(A) change is the threshold of change detectable by the human ear;
- 5 dB(A) change is readily noticeable; and
- 10 dB(A) increase is perceived as a doubling of the noise level.

The *CEQR Technical Manual* recommends an analysis of two principal types of noise sources: mobile sources; and stationary sources. Both types of noise sources are examined in the following sections.

### 2.10.2 Analysis

Mobile Sources

Mobile noise sources are those which move in relation to receptors. The mobile source screening analysis addresses potential noise impacts associated with vehicular traffic generated by the Proposed Action.

Per the CEQR Technical Manual, if existing passenger car equivalent (PCE) values are increased by 100 percent or more due to a Proposed Action, a detailed analysis is generally performed. No significant adverse mobile source noise impacts due to vehicular traffic are anticipated because of the Proposed Action as it does not increase existing passenger equivalent values by more than 100 percent.

As discussed in the CEQR Technical Manual, if the proposed project is located in areas with high ambient noise levels, which typically include those near heavily-traveled thoroughfares, airports, exposed rail, or other loud activities. Accordingly, ambient noise levels were measured at the proposed development site to provide an assessment of the potential for ambient noise to have a significant adverse effect on future residents of the proposed development.

The CEQR Technical Manual provides noise exposure guidelines in terms of Leq and L10 for the maximum amount of allowable noise under existing regulations. Leq is the continuous equivalent sound level. The sound energy from the fluctuating sound pressure levels is averaged over time to create a single number to describe the mean energy or intensity level. High noise levels during a measurement period will have greater effect on the Leq than low noise levels. The Leq has an advantage over other descriptors because Leq values from different noise sources can be added and subtracted to determine cumulative noise levels. In comparison, L10 is the SPL exceeded 10 percent of the time. Similar descriptors include the L50, L01, and L90 values.

**Table 2.10-1 Sound Pressure Level & Loudness of Typical Noises in Indoor & Outdoor Environments**

| **Noise Level dB(A)** | **Subjective Impression** | **Typical Sources** | | **Relative Loudness** (Human Response) |
|---|---|---|---|---|
| | | **Outdoor** | **Indoor** | |
| 120-130 | Uncomfortably Loud | Air raid siren at 50 feet (threshold of pain) | Oxygen torch | 32 times as loud |
| 110-120 | Uncomfortably Loud | Turbo-fan aircraft at take-off power at 200 feet | Riveting machine<br>Rock band | 16 times as loud |
| 100-110 | Uncomfortably Loud | Jackhammer at 3 feet | | 8 times as loud |
| 90-100 | Very Loud | Gas lawn mower at 3 feet<br>Subway train at 30 feet<br>Train whistle at crossing<br>Wood chipper shredding trees<br>Chain saw cutting trees at 10 feet | Newspaper press | 4 times as loud |
| 80-90 | Very Loud | Passing freight train at 30 feet<br>Steamroller at 30 feet<br>Leaf blower at 5 feet<br>Power lawn mower at 5 feet | Food blender<br>Milling machine<br>Garbage disposal<br>Crowd noise at sports event | 2 times as loud |
| 70-80 | Moderately Loud | NJ Turnpike at 50 feet<br>Truck idling at 30 feet | Loud stereo<br>Vacuum cleaner | Reference loudness (70 |

| | | | | |
|---|---|---|---|---|
| | | Traffic in downtown urban area | Food blender | dB(A)) |
| 60-70 | Moderately Loud | Residential air conditioner at 100 feet<br>Gas lawn mower at 100 feet<br>Waves breaking on beach at 65 feet | Cash register<br>Dishwasher<br>Theater lobby<br>Normal speech at 3 feet | 2 times as loud |
| 50-60 | Quiet | Large transformers at 100 feet<br>Traffic in suburban area | Living room with TV on<br>Classroom<br>Business office<br>Dehumidifier<br>Normal speech at 10 feet | 1/4 as loud |
| 40-50 | Quiet | Bird calls<br>Trees rustling<br>Crickets<br>Water flowing in brook | Folding clothes<br>Using computer | 1/8 as loud |
| 30-40 | Very quiet | | Walking on carpet<br>Clock ticking in adjacent room | 1/16 as loud |
| 20-30 | Very quiet | | Bedroom at night | 1/32 as loud |
| 10-20 | Extremely quiet | | Broadcast and recording studio | |
| 0-10 | Threshold of Hearing | | | |

**Sources**: Noise Assessment Guidelines Technical Background, by Theodore J. Schultz, Bolt Beranek and Newman, Inc., prepared for the US Department of Housing and Urban Development, Office of Research and Technology, Washington, D.C., undated; Sandstone Environmental Associates, Inc.; Highway Noise Fundamentals, prepared by the Federal Highway Administration, US Department of Transportation, September 1980; Handbook of Environmental Acoustics, by James P. Cowan, Van Nostrand Reinhold, 1994.

Assessment Basis

Based on the reasonable worst-case development scenario, the proposed project would result in new residential and commercial development at the Project Site and Potential Development Site. Without the proposed action, the sites would likely not be redeveloped.

Development under the proposed action would not generate or reroute significant volumes of vehicular traffic and would not result in a doubling of vehicular traffic. Additionally, the proposed uses are not significant stationary noise generation sources. Therefore, the proposed action's potential to generate noise does not require further assessment.

Because the proposed action would permit residential occupancy of sites within 1,500 feet of an elevated train, an assessment of the potential for ambient noise levels to result in adverse impacts on building occupants was performed.

Affected Area

The proposed action would allow for redevelopment of the Project Site (Projected Development Site 1) for a mixed residential and commercial use building. Additionally, mixed residential and commercial development may occur on the Projected Development Site 2, Block 1133, Lots 7, 10, 11, and 12. The Project Site is a vacant, unimproved lot with southern frontage on Pacific Street, western frontage on Grand Avenue, residing on a block bounded by Atlantic Avenue to the North and by Classon Avenue to the east. The Projected Development Site 2 is located at the northeast corner of Pacific Street and Grand Avenue. The Franklin Avenue Shuttle elevated tracks are located approximately 1,400 feet to the east of the Affected Area. Train and vehicular traffic are the predominant sources of noise, and therefore the proposed development warrants

an assessment of the potential for adverse effects on project occupants from ambient noise. The proposed redevelopment would not create a significant noise generator. Additionally, project-generated traffic would not double vehicular traffic on nearby roadways, and therefore would not result in a perceptible increase in vehicular noise. This noise assessment is limited to an assessment of ambient noise that could adversely affect occupants of the development.

Pacific Street is a one-way westbound street with one moving lane. Grand Avenue is a one-way southbound street with one moving lane. Atlantic Avenue is a two-way, east-west roadway with six moving lanes. The intersection of Grand Avenue with Atlantic Avenue is controlled by a traffic light. The area in which the subject property is located consists primarily of industrial-use manufacturing warehouses, residential buildings, and vacant lots.

Measurement Location and Equipment

Because the predominant noise source in the area of the proposed project is vehicular and train traffic, noise monitoring was conducted during peak vehicular travel periods, 07:30 am - 09:00 am, 12:00 pm - 1:30 pm, and 4:30 pm - 6:00 pm. Noise monitoring was conducted using a Type 1 Casella CEL-63X sound meter, with wind screen. The monitor was placed on a tripod at a height of approximately three feet above the ground, away from any other surfaces. The monitor was calibrated prior to and following each monitoring session. Heavy commercial truck and elevated subway train traffic constitute a worst-case condition for noise at the Project Site (Projected Development Site 1) and Projected Development Site 2.

Noise monitoring was performed to document ambient noise levels at Projected Development Site 1 and Projected Development Site 2. Measurements for the project were performed at four different locations, all on May 31, 2018, except one additional Saturday measurement on June 8th, 2019. Traffic volumes and vehicle classification were documented during the noise monitoring. The sound meter was calibrated before and after each monitoring session.

Readings were conducted at the following four locations:

- 20-minute readings were conducted on Pacific Street adjacent to Projected Development Site 1
- 20-minute readings were conducted on Pacific Street adjacent to Projected Development Site 2
- One-hour readings were conducted on Grand Avenue adjacent to Projected Development Site 1 to account for the Principal Arterial Roadway Atlantic Avenue
- One-hour readings were conducted on Grand Avenue adjacent to Projected Development Site 2 to account for the Principal Arterial Roadway Atlantic Avenue
- One-hour reading during midday along Grand Avenue adjacent to Projected Development Site 2 to characterize Saturday noise generated by the used bus sales operation (same as location 2 noted below)

**Figure 2.10-1** maps the noise monitoring locations above and **Figures 2.10-2** through **2.10-5** show pictures of the monitoring locations.

**Figure 2.10-1: Noise Monitoring Locations**



**Figure 2.10-2:** Grand Avenue (noise monitoring location #1); Direction Facing West



**Figure 2.10-3:** Grand Avenue (noise monitoring location #2); Direction Facing West



**Figure 2.10-4:** Pacific Street (noise monitoring location #3); Direction Facing South



**Figure 2.10-5:** Pacific Street (noise monitoring location #4); Direction Facing North



Existing Conditions

Based on the noise measurements taken at Projected Development Sites 1 and 2, the predominant sources of noise in the area are commercial vehicular traffic and elevated subway train traffic. The volume of vehicular traffic, and its corresponding level of noise, is moderate to heavy on both Pacific Street and Grand Avenue. **Table 2.10-2** contains the results for the measurements taken at the monitoring locations.

**Table 2.10-2: Noise Levels at Monitoring Location 1 (One-Hour Periods)**

| | Thursday, May 31, 2018 | | |
|---|---|---|---|
| | 7:33 – 8:33 am | 11:58 – 12:58 pm | 4:32 – 5:32 pm |
| Lmax (dB) | 90.9 dB | 89.5 dB | 102.4 dB |
| **L10** (dB) | **67.0 dB** | **67.5 dB** | 68.0 dB |
| Leq (dB) | 64.5 dB | 64.9 dB | **71.3 dB** |
| L50 (dB) | 60.0 dB | 60.5 dB | 60.0 dB |
| L90 (dB) | 56.5 dB | 56.0 dB | 56.5 dB |
| Lmin (dB) | 51.6 dB | 50.7 dB | 51.7 dB |

**Table 2.10-3: Noise Levels at Monitoring Location 2 (One-Hour Periods)**

| | Thursday, May 31, 2018 | | |
|---|---|---|---|
| | 7:30 – 8:30 am | 12:00 – 1:00 pm | 4:30 – 5:30 pm |
| Lmax (dB) | 96.3 dB | 86.2 dB | 108.8 dB |
| **L10** (dB) | **74.0 dB** | **71.0 dB** | **68.0 dB** |
| Leq (dB) | 70.6 dB | 68.1 dB | 74.0 dB |
| L50 (dB) | 65.0 dB | 65.0 dB | 61.5 dB |
| L90 (dB) | 57.5 dB | 60.5 dB | 57.0 dB |
| Lmin (dB) | 50.6 dB | 50.8 dB | 51.8 dB |

**Table 2.10-4: Noise Levels at Monitoring Location 3 (20-Minute Periods)**

| | Thursday, May 31, 2018 | | |
|---|---|---|---|
| | 8:35 – 8:55 am | 12:59 – 1:19 pm | 5:33 – 5:53 pm |
| Lmax (dB) | 92.2 | 78.2 | 84.1 |
| **L10** (dB) | **67.5** | **64.5** | **61.5** |
| Leq (dB) | 64.1 | 61.7 | 59.1 |
| L50 (dB) | 59.5 | 58.5 | 57.0 |
| L90 (dB) | 55.0 | 56.0 | 53.5 |
| Lmin (dB) | 50.0 | 51.7 | 50.0 |

**Table 2.10-5: Noise Levels at Monitoring Location 4 (20-Minute Periods)**

| | Thursday, May 31, 2018 | | |
|---|---|---|---|
| | 8:32 – 08:52 am | 1:00 – 1:20 pm | 5:30 – 5:50 pm |
| Lmax (dB) | 98.4 | 75.2 | 86.1 |
| **L10** (dB) | **67.0** | **64.0** | **60.5** |
| Leq (dB) | 65.1 | 60.5 | 58.9 |

| | | | |
|---|---|---|---|
| L50 (dB) | 59.5 | 58.0 | 56.5 |
| L90 (dB) | 55.0 | 54.0 | 53.5 |
| Lmin (dB) | 50.4 | 51.0 | 48.7 |

**Table 2.10-6: Noise Levels at Monitoring Location 2 (Saturday One-Hour)**

| | Saturday, June 8, 2019 | | |
|---|---|---|---|
| | N/A | 1:00 – 1:20 pm | N/A |
| Lmax (dB) | N/A | 84.1 | N/A |
| **L10** (dB) | N/A | **66.0** | N/A |
| Leq (dB) | N/A | 62.4 | N/A |
| L50 (dB) | N/A | 58.0 | N/A |
| L90 (dB) | N/A | 52.5 | N/A |
| Lmin (dB) | N/A | 48.4 | N/A |

**Table 2.10-6: Traffic Volumes and Vehicle Classifications Location 1**

| | **7:30 am – 8:30 am** | **12:00 pm – 1:00** | **4:30 pm – 5:30 pm** |
|---|---|---|---|
| **Car/ Taxi** | 48 | 36 | 75 |
| **Van/Light Truck/SUV** | 55 | 48 | 92 |
| **Motorcycle** | 0 | 0 | 0 |
| **Heavy Truck** | 2 | 8 | 7 |
| **Bus** | 1 | 3 | 1 |
| **Train** | 0 | 0 | 0 |

**Table 2.10-7: Traffic Volumes and Vehicle Classifications Location 2**

| | **7:30 am – 8:30 am** | **12:00 pm – 1:00 pm** | **4:30 pm – 5:30 pm** |
|---|---|---|---|
| **Car/ Taxi** | 39 | 29 | 63 |
| **Van/Light Truck/SUV** | 50 | 35 | 87 |
| **Motorcycle** | 0 | 0 | 0 |
| **Heavy Truck** | 4 | 11 | 6 |
| **Bus** | 2 | 4 | 5 |
| **Train** | 0 | 0 | 0 |

**Table 2.10-8: Traffic Volumes and Vehicle Classifications Location 3**

| | **8:35am – 8:55 am** | **1:02 pm – 1:22 pm** | **5:33 pm – 5:55 pm** |
|---|---|---|---|
| **Car/ Taxi** | 32 | 8 | 27 |
| **Van/Light Truck/SUV** | 49 | 16 | 19 |

| | | | |
|---|---|---|---|
| **Motorcycle** | 0 | 0 | 0 |
| **Heavy Truck** | 2 | 3 | 1 |
| **Bus** | 1 | 0 | 0 |
| **Train** | 0 | 0 | 0 |

**Table 2.10-9: Traffic Volumes and Vehicle Classifications Location 4**

| | **8:35am – 8:55 am** | **1:02 pm – 1:22 pm** | **5:33 pm – 5:55 pm** |
|---|---|---|---|
| **Car/ Taxi** | 32 | 8 | 27 |
| **Van/Light Truck/SUV** | 49 | 16 | 19 |
| **Motorcycle** | 0 | 0 | 0 |
| **Heavy Truck** | 2 | 3 | 1 |
| **Bus** | 1 | 0 | 0 |
| **Train** | 0 | 0 | 0 |

## Conclusions

The 2014 *CEQR Technical Manual* Table 19-2 contains noise exposure guidelines. For a proposed residential and commercial mixed-use development, an L10 of between 65 and 70 dB(A) is identified as marginally acceptable general external exposure. The highest recorded L10 at the Grand Avenue frontage of the Project Site (monitoring location #1) was **68** during the evening one-hour period, but the highest Leq recorded at the Grand Avenue frontage of the Project Site (monitoring location #1) was **71.3**, and so the Leq will be used for attenuation purposes. The highest recorded L10 at the Grand Avenue frontage of Projected Development Site 2 (monitoring location #2) was **74.0** during the AM-peak one-hour period. The highest recorded L10 at the Pacific Street frontage of the Project Site (monitoring location #3) was **67.5** dB during the morning 20-minute period. The highest recorded L10 at the Pacific Street frontage of Projected Development Site 2 (monitoring location #4) was 67.0 during the morning 20-minute period. The highest recorded L10 at the Grand Avenue frontage of Projected Development Site 2 (monitoring location #2) during the Saturday midday period was 66.0.

An attenuation of 28 dB(A) would be required for Projected Development Site 1 (Applicant-owned site). For the Grand Avenue frontage of Projected Development Site 2, **31** dB(A) of attenuation would be required. With this level of attenuation, there would be no adverse impacts related to noise.

### E-Designation

To preclude the potential for significant adverse impacts related to noise, an (E) designation, E-550, would be incorporated into the rezoning proposal for Block 1125, Lot 1 (Projected Development Site 1) and Block 1133, Lots 7, 10, 11, and 12 (Projected Development Site 2). The text for the (E) designation, E-550, is as follows:

**Block 1125, Lot 1 (Projected Development Site 1): In order to ensure an acceptable interior noise environment, future residential/commercial office uses must provide a closed-window condition with a minimum of 28 dBA window/wall attenuation on all facades to ensure an interior noise level not greater than 45 dBA for residential uses or not greater than 50 dBA for commercial office uses. To maintain a closed-window condition, an alternate means of ventilation must also be provided. Alternate means of ventilation includes, but is not limited to, air conditioning.**

**Block 1133, Lots 7, 10, 11, and 12 (Projected Development Site 2): In order to ensure an acceptable interior noise environment, future residential/commercial office uses must provide a closed-window condition with a minimum of 31 dBA window/wall attenuation on all façades to ensure an interior noise level not greater than 45 dBA for residential uses or not greater than 50 dBA for commercial office uses. To maintain a closed-window condition, an alternate means of ventilation must also be provided. Alternate means of ventilation includes, but is not limited to, air conditioning.**

## 2.11 Public Health

According to the 2014 CEQR Technical Manual, Public health is the organized effort of society to protect and improve the health and well-being of the population through monitoring; assessment and surveillance; health promotion; prevention of disease, injury, disorder, disability and premature death; and reducing inequalities in health status. The goal of CEQR with respect to public health is to determine whether adverse impacts on public health may occur as a result of a proposed project, and if so, to identify measures to mitigate such effects.

Pursuant to 2014 CEQR Technical Manual methodology, for most proposed projects, a public health analysis is not necessary. Where no significant unmitigated adverse impact is found in other CEQR analysis areas, such as air quality, water quality, hazardous materials, or noise, no public health analysis is warranted. If, however, an unmitigated significant adverse impact is identified in other CEQR analysis areas, such as air quality, water quality, hazardous materials, or noise, the lead agency may determine that a public health assessment is warranted for that specific technical area.

Based on the analyses presented in this report, the proposed action does not have the potential for significant unmitigated impacts to any of the constituent elements of public health. Therefore, no further analysis of public health is warranted.

## 2.12 Neighborhood Character

According to the 2014 CEQR Technical Manual, in a neighborhood character assessment under CEQR, one considers how elements of the environment combine to create the context and feeling of a neighborhood and how a project may affect that context and feeling. An assessment of neighborhood character is generally needed when a proposed project has the potential to result in significant adverse impacts in any technical area presented below, or when the project may have moderate effects on several of the elements that define a neighborhood's character.

A Neighborhood Character assessment is appropriate when a project has the potential to result in any significant impacts in the following areas:

A. Land Use, Zoning, and Public Policy;

B. Socioeconomic Conditions;

C. Open Space;

D. Historic and Cultural Resources;

E. Urban Design and Visual Resources;

F. Shadows;

G. Transportation; or

H. Noise.

Based on the analyses conducted previously, the proposed action would not result in significant impacts to any of the constituent elements of neighborhood character. Therefore, no further analysis is warranted and no impacts related to neighborhood character are anticipated.

## 2.13 Construction

According to the 2014 *CEQR Technical Manual*, construction activities, although temporary in nature, can sometimes result in significant adverse impacts. A project's construction activities may affect a number of technical areas analyzed for the operational period, such as air quality, noise, and traffic; therefore, a construction assessment relies to a significant extent on the methodologies and resulting information gathered in the analyses of these technical areas.

The following considerations are used to determine whether further analysis of a project's construction activities is needed for any technical area.

Transportation

A transportation analysis of construction activities is predicated upon the duration, intensity, complexity, and/or location of construction activity. Analysis of the effects of construction activities on transportation is often not required, as many projects do not generate enough construction traffic to warrant such analysis. An analysis should consider a number of factors before determining whether a preliminary assessment of the effect of construction on transportation is needed. These factors include whether the construction would be located in a Central Business District or along an arterial or major thoroughfare, whether any closures or narrowing of moving or parking lanes or pedestrian facilities would be located in an area with high pedestrian activity or near sensitive land uses such as schools, hospitals, or parks, and whether the project would involve construction on multiple development sites in the same geographic area such that there is the potential for several construction timelines to overlap, and last for more than two years overall.

The proposed development would not affect major traffic routes. There would be no construction activity within a Central Business District or on an arterial or major thoroughfare. The proposed development would occur in an area that experiences moderate pedestrian activity and does not contain sensitive land uses such as schools, hospitals or parks. While two development sites have been identified, cumulative development on these sites is not expected to overlap and last for more than two years overall.

Air Quality and Noise

According to the CEQR Technical Manual, an assessment of air quality and noise for construction activities is likely not warranted if the project's construction activities:

- Are considered short-term (less than two years);
- Are not located near sensitive receptors; and
- Do not involve construction of multiple buildings where there is a potential for on-site receptors on buildings to be completed before the final build-out.

The proposed action would not result in construction activities lasting longer than two years and would not result in construction near sensitive receptors. Build out and occupancy of development sites is expected to occur in such a way that occupancy of on-site receptors would not occur prior to final build out of a site.

Historic and Cultural Resources

The area does not possess architectural or archaeological resources. Therefore, construction activity does not have the potential for adverse impacts.

Hazardous Materials
As discussed elsewhere in this document, a Phase I ESA, Phase II RIWP, and HASP have been prepared for the Project Site and are under review by the Department of Environmental Protection. If the potential for site contamination is identified, further investigation and remediation would be provided to ensure that construction and occupancy of action-induced development does not result in significant adverse impacts related to hazardous materials.

Natural Resources
The proposed action would result in redevelopment within a fully urbanized area that does not provide habitat for any rare or endangered plant or animal species. Construction activities would not have the potential for adverse impacts to natural resources.

Open Space, Socioeconomic Conditions, Community Facilities, Land Use And Public Policy, Neighborhood Character, And Infrastructure
According to the CEQR Technical Manual, a preliminary construction assessment is generally not needed for these technical areas unless the following are true:

- The construction activities are considered “long-term” (more than 2 years); or
- Short-term construction activities would directly affect a technical area, such as impeding the operation of a community facility (e.g., result in the closing of a community health clinic for a period of a month(s)).

Since none of these situations would occur, the proposed action does not have the potential for significant adverse impacts related to construction activity.

# *Appendix A: Agency Correspondence*

Landmarks Preservation Commission

1 Centre Street
9th Floor North
New York, NY 10007

Voice (212)-669-7700
Fax (212)-669-7960
http://nyc.gov/landmarks

# ENVIRONMENTAL REVIEW

**Project number:** DEPARTMENT OF CITY PLANNING / LA-CEQR-K
**Project:** 505 GRAND AVENUE
**Date received:** 10/30/2018

---

**Properties with no Architectural or Archaeological significance:**

1) ADDRESS: PACIFIC STREET, BBL: 3011250084
2) ADDRESS: GRAND AVENUE, BBL: 3011330007
3) ADDRESS: PACIFIC STREET, BBL: 3011330010
4) ADDRESS: 958 PACIFIC STREET, BBL: 3011330011
5) ADDRESS: 960 PACIFIC STREET, BBL: 3011330012
6) ADDRESS: 962 PACIFIC STREET, BBL: 3011330013

Gina Santucci 11/13/2018

SIGNATURE DATE
Gina Santucci, Environmental Review Coordinator

**File Name:** 33622_FSO_DNP_11022018.doc

# *Appendix B: Architectural Drawings*

# 985 PACIFIC STREET MIXED-USED RESIDENTIAL DEVELOPMENT

**SCHEMATIC PACKAGE | SEP 18TH 2018**

01_ZONING ANALYSIS
02_PERSPECTIVE RENDERS
03_FLOOR PLANS

Albo Liberis

| Site Data | |
|---|---|
| Block(s) | 1125 |
| Lot(s) | 1 |
| Street Address(es) | 985 Pacific Street |
| Existing Zoning | M1-1 |
| Community District | 308 |
| Zoning Section Map No. | 16c |
| Zoning Lot Area | 10,000sf |

**List of Required Actions**

Rezone to R7D/C2-4

| ZR Section | | Permitted/Required | Proposed | Comments |
|---|---|---|---|---|
| 22-12 | Residential District UG | Use Group 2 | UG 2 Multi Family | |
| 32-00, 32-15 | Commercial District UG | Use Group 6 | UG 6 Retail | |
| 35-22, 35-31, 33-10, 23-154 | Max Total FAR | 5.6 | 5.6 FAR / 56,000zsf | |
| 23-154 | Max Total Resi FAR | 5.6 | 4.7 FAR / 47,000zsf | |
| 33-10 | Max Total Com. FAR | 2 | 0.9 FAR / 9,000zsf | |
| 23-22 | DU Factor | 69 units | 64 units | 47,000/680 = 69 units |
| 23-154 | Affordable Housing | 25% of Resi | 11,750 zsf / 13 units | 51 units market rate \| AHU @ 60% AMI avg. |
| 35-53 | Rear Yards | 30' @ lowest DU floor | 38' | |
| 35-652 | Bulk | Base 40'/65' \| Max 105' | Base 50' \| Max 95' | |
| 23-32 | Min Lot Size | Area:1,700 sf /width:18' | 10,000sf / 100' | 100' square corner lot |
| 28-21 | QH Rec Space | 3.3% Resi | 1,551zsf | 0.033 x 47,000 = 1,551zsf |
| 25-21, 25-23 | Car Parking | 30% of market rate | 0 spots | 15 spot waiver // .3 x 51 = 15.3 |
| 36-711 | Bicycle Parking | 1 per 2 DU | 34 spots | 68/2 = 34 |

## 02_PERSPECTIVE RENDER - PACIFIC & GRAND INTERSECTION



## 02_PERSPECTIVE RENDER - GRAND & ATLANTIC INTERSECTION



## 02_PERSPECTIVE RENDER - BRICK FACADE DETAIL



# 03_FLOOR PLANS

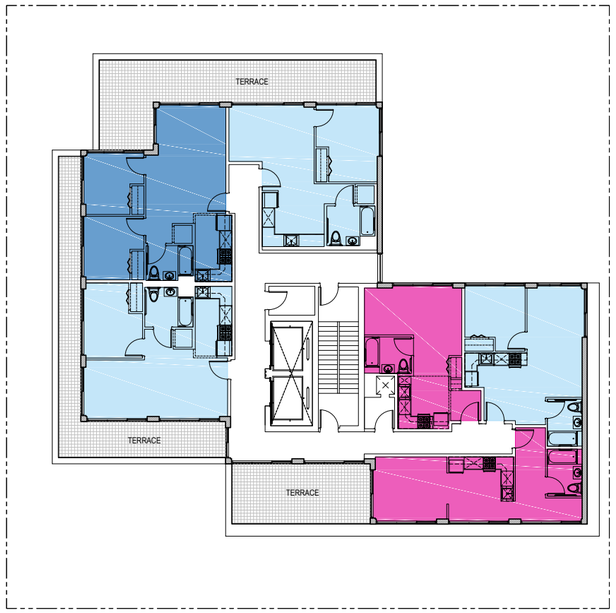


7TH FLOOR

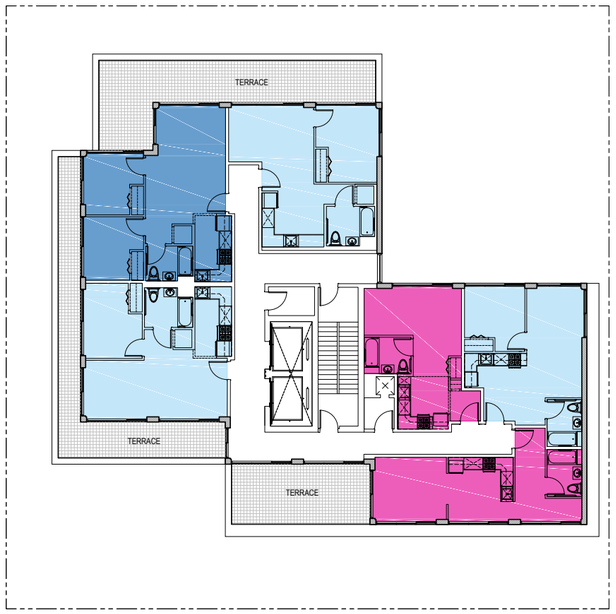


8TH FLOOR

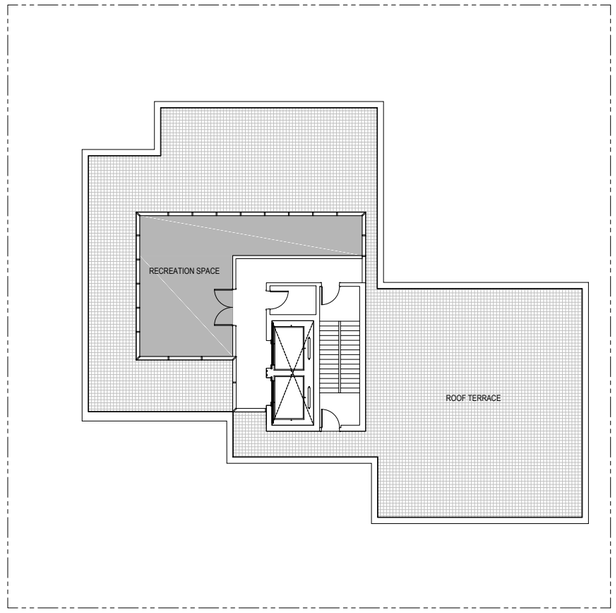


ROOF

**COLOR LEGEND**

- STUDIO
- 1 BEDROOM
- 2 BEDROOM
- 3 BEDROOM
- RETAIL
- REC SPACE

**UNIT BREAKDOWN**

STUDIO - 13 UNITS

1 BEDROOM - 35 UNITS

2 BEDROOM - 12 UNITS

3 BEDROOM - 4 UNITS

TOTAL - 64 UNITS

GRAND AVENUE

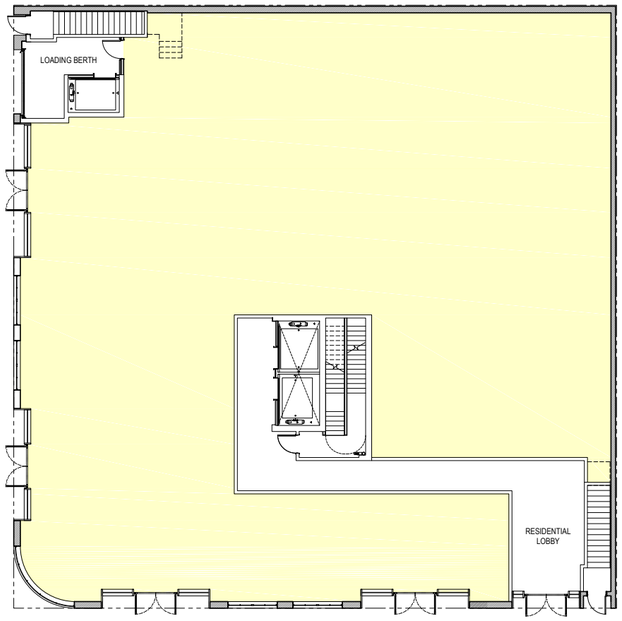


PACIFIC STREET

GROUND FLOOR

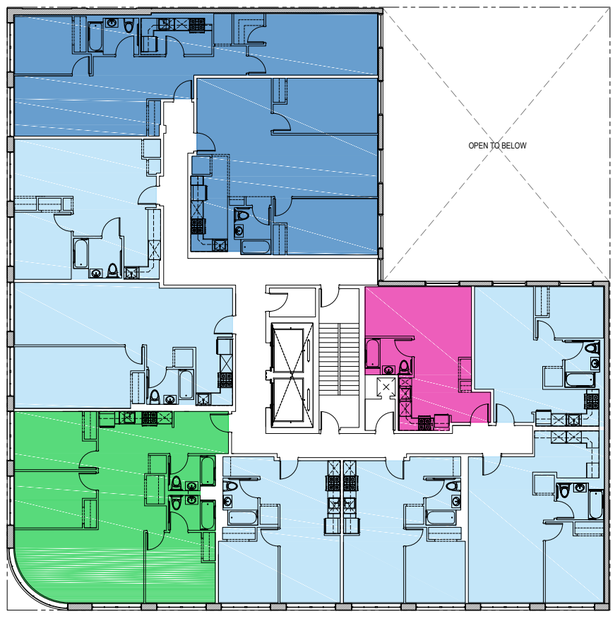


2ND - 5TH TYPICAL FLOOR

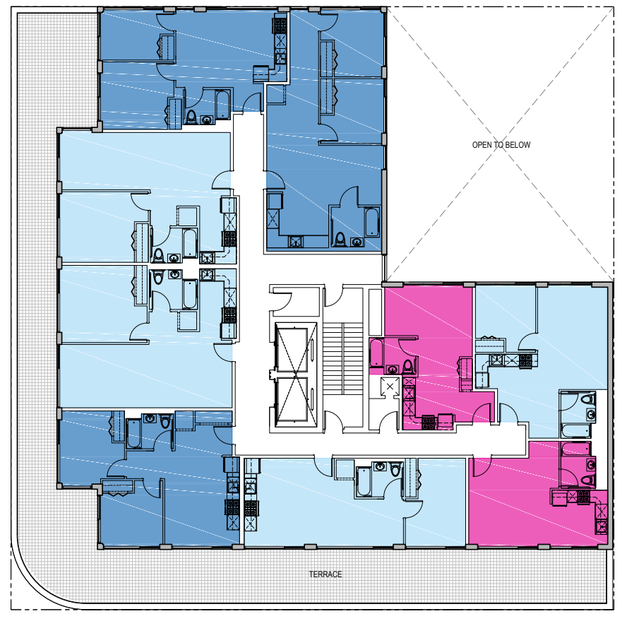


6TH FLOOR

# *Appendix C: Hazardous Materials*

Equity Environmental Engineering

September 11, 2018

**Elie Pariente**
**EMP Capital Group**
**224 5th Avenue 2nd Floor**
**New York, NY 10001**

**Re: Environmental Site Assessment, Phase I**
**505 Grand Avenue**
**505 Grand Avenue**
**Brooklyn, NY**

Please find enclosed the Phase I Environmental Site Assessment we have completed for the above referenced site. We appreciate this opportunity to serve you. Please contact me if you have any questions about the report.

Gene Bove

# Phase I Environmental Site Assessment Report

## 505 Grand Avenue
## Brooklyn, NY 10013

*Prepared for*

EMP Capital Group
224 5th Avenue 2nd Floor
New York, NY 10001

*Prepared by*

Equity Environmental Engineering
500 International Drive
Mount Olive, NJ 07828
Phone: (973)527-7451

Job Number: 2018052
09/07/2018

Powered By PARCEL

TABLE OF CONTENTS


1.0 General Information....1
2.0 Executive Summary....2
2.1 Subject Property Description....2
2.2 Data Gaps....2
2.3 Environmental Report Summary....2
2.4 Recommendations....2
3.0 Introduction....4
3.1 Purpose....4
3.2 Scope of Work....4
3.3 Significant Assumptions....4
3.4 Limitations and Exceptions....4
3.5 Deviations....5
3.6 Special Terms and Conditions....5
3.7 Reliance....5
4.0 Site Description....6
4.1 Location and Legal Description....6
4.2 Activity/Use Limitations....6
4.3 Site and Vicinity Description....6
4.4 Current Use of Property....6
4.5 Description of Structures and Other Improvements....6
4.6 Adjoining Property Information....6
5.0 User Provided Information....7
5.1 Specialized Knowledge....7
5.2 Valuation Reduction for Environmental Issues....7
5.3 Owner, Property Manager, and Occupant Information....7
5.4 Reason For Performing Phase I ESA....7
6.0 Records Review....8
6.1 Standard Environmental Records Sources....8
6.2 Additional Environmental Record Sources....8
6.3 General Site Setting....8
6.3.1 Topography....8
6.3.2 Surface Water Bodies....9
6.3.3 Geology and Hydrology....9
6.4 Historical Use....9
6.4.1 Historical Summary....9
6.4.2 Title Records....9
6.4.3 City Directories....10
6.4.4 Aerial Photos....10
6.4.5 Sanborn/Historical Maps....10
6.4.6 Historical Topographic Maps....10
6.4.7 Other Environmental Reports....11
6.4.8 Building Department Records....11
6.5 Environmental Liens and Activity/Use Limitations....11
7.0 Site Reconnaissance....12
7.1 Methodology and Limiting Conditions....12
7.2 General Site Setting....12
7.3 Site Visit Findings....12
7.3.1 Hazardous Substances....12

7.3.2 Petroleum Products..... 12
7.3.3 USTs..... 12
7.3.4 ASTs..... 12
7.3.5 Other Suspect Containers..... 12
7.3.6 Equipment Likely to Contain PCBs..... 12
7.3.7 Interior Staining/Corrosion..... 12
7.3.8 Discharge Features..... 12
7.3.9 Pits, Ponds, And Lagoons..... 12
7.3.10 Solid Waste Dumping/Landfills..... 13
7.3.11 Stained Soil/Stressed Vegetation..... 13
7.3.12 Wells..... 13
8.0 Interviews..... 14
Opinions..... 14
Conclusions..... 14
References..... 15

Appendices
Appendix A: Figures..... 16
Appendix B: Photographs..... 19
Appendix C: Historical Research..... 21
Appendix D: Regulatory Records..... 138
Appendix E: Regulatory File Review..... 1176
Appendix F: Vapor Encroachment Evaluation..... 1178
Appendix G: Qualifications..... 1180
Appendix H: Additional Documentation..... 1194

## 1.0 GENERAL INFORMATION

**Project Information:**
505 Grand Avenue
**Project Number:**
2018052

**Consultant Information:**
Equity Environmental Engineering
500 International Drive
Mount Olive, NJ 07828
**Phone:** (973)527-7451
**Fax:** (973) 858-0280
**E-mail Address:**
**Inspection Date:** 09/05/2018
**Report Date:** 09/07/2018

**Site Information:**

505 Grand Avenue
Brooklyn, NY 10013
**Latitude, Longitude:** 40.680024, -73.961249
**Site Access Contact:**

**Client Information:**
EMP Capital Group
Elie Pariente
224 5th Avenue 2nd Floor
New York, NY 10001

**Site Assessor**

Gene Bove
Project Scientist

**Senior Reviewer**

Robert L. Jackson
Managing Director

**Certification:**

I declare that, to the best of my professional knowledge and belief, I meet the definition of Environmental Professional as defined in 40 CFR Part 312. I have the specific qualifications based on education, training, and experience to assess a property of the nature, history, and setting of the subject property. I have developed and performed the all appropriate inquiries in conformance with the standards and practices set forth in 40 CFR Part 312.

Robert L. Jackson - Managing Director

# 2.0 EXECUTIVE SUMMARY

## 2.1 Subject Property Description

The Subject Property is located at 505 Grand Avenue and consists of Tax Block 1125 / Lots 1 and 2. It contains a combined lot area of 12,000 square feet and is located on the southern end of the block between Atlantic Avenue and Pacific Street. Lot 1 is undeveloped and covered with vegetation, gravel, and patches of concrete. Lot 2 is undeveloped and covered with concrete.

The USGS Site Location Plan and Property Boundary figure are located in Appendix A. Site Photographs are located in Appendix B.

## 2.2 Data Gaps

Equity did not identify any significant data gaps that would affect its ability to identify Recognized Environmental Conditions (RECs) associated with the Subject Property.

## 2.3 Environmental Report Summary

| Report Section | | No Further Action | REC | HREC | CREC | Issue/Further Investigation | Comments |
|---|---|---|---|---|---|---|---|
| **4.4** | **Current Use of Property** | X | | | | | |
| **4.6** | **Adjoining Property Information** | X | | | | | |
| **6.1** | **Standard Environmental Records Sources** | X | | | | | |
| **6.4.1** | **Historical Summary** | X | | | | | |
| **6.4.7** | **Other Environmental Reports** | X | | | | | |
| **7.3.1** | **Hazardous Substances** | X | | | | | |
| **7.3.2** | **Petroleum Products** | X | | | | | |
| **7.3.3** | **USTs** | X | | | | | |
| **7.3.4** | **ASTs** | X | | | | | |
| **7.3.5** | **Other Suspect Containers** | X | | | | | |
| **7.3.6** | **Equipment Likely to Contain PCBs** | X | | | | | |
| **7.3.7** | **Interior Staining/Corrosion** | X | | | | | |
| **7.3.8** | **Discharge Features** | X | | | | | |
| **7.3.9** | **Pits, Ponds, And Lagoons** | X | | | | | |
| **7.3.10** | **Solid Waste Dumping/Landfills** | X | | | | | |
| **7.3.11** | **Stained Soil/Stressed Vegetation** | X | | | | | |
| **7.3.12** | **Wells** | X | | | | | |

## 2.4 Recommendations

Recognized Environmental Conditions (RECs) are defined as the presence or likely presence of any hazardous substances or petroleum products under conditions that indicate an existing release, past release or a material threat of a release into structures on the properties or the ground, groundwater, or surface waters of the properties. Historic Recognized Environmental Conditions (HRECs) are RECs previously remediated to government standards. De minimis RECs are those that do not present a threat to health or the environment and would not be the subject of an enforcement action by a government agency. Controlled Recognized Environmental Conditions (CRECs) are RECs that are under some form of institutional and/or engineering control. A Vapor Encroachment Condition (VEC) is the presence or likely presence of chemical of concern vapors in the subsurface of the target property caused by the release of vapors from contaminated soil and/or groundwater either on or near the target property. All RECs and VECs are discussed below.

**RECs:** Equity found no RECs associated with the Subject Property.

**HRECs:** Equity found no HRECs associated with the Subject Property.

## 2.4 Recommendations (continued)

**CRECs:** Equity found no CRECs associated with the Subject Property.

**VECs:** Based on the historic uses of the Subject Property and the current and historic uses of the surrounding properties, a Vapor Encroachment Condition (VEC) cannot be ruled out.

# 3.0 INTRODUCTION

## 3.1 Purpose

The purpose of the Phase I Environmental Site Assessment (ESA) was to evaluate the current and historical conditions of the Subject Property in an effort to identify recognized environmental conditions in connection with the Subject Property.

A recognized environmental condition is defined by ASTM as the presence or likely presence of any hazardous substances or petroleum products in, on, or at a property due to release to the environment; under conditions indicative of a release to the environment; or conditions that pose a material threat of a future release to the environment. De minimis conditions are not recognized environmental conditions. The identification of recognized environmental conditions in connection with the subject property may impose an environmental liability on owners or operators of the site, reduce the value of the site, or restrict the use or marketability of the site, and therefore, further investigation may be warranted to evaluate the scope and extent of potential environmental liabilities.

## 3.2 Scope of Work

The Phase I ESA conducted at the Subject Property was in general accordance with ASTM Standard E 1527-13 and included the following:

- Review of previous environmental site assessments;
- Records review;
- Interviews with regulatory officials and personnel associated with the subject and adjoining properties;
- A site visit; and
- Evaluation of information and preparation of the report provided herein.

Typically, a Phase I ESA does not include sampling or testing of air, soil, groundwater, surface water, or building materials. These activities would be carried out in a Phase II ESA, if required. For this Phase I ESA, no additions to the ASTM E 1527-13 standard were made.

## 3.3 Significant Assumptions

Equity has prepared this Phase I ESA report in accordance with the contractual scope of work, using reasonable efforts to attempt to identify RECs. The conclusions presented in this report are based solely on visual observations, readily available records, interviews, and other secondary sources, which are assumed accurate unless otherwise noted. Equity does not warrant the accuracy or completeness of the information provided by secondary sources. Equity does not warrant that contamination that may exist on the site has been discovered, that the site is suitable for any particular purpose, or that the site is clear and free of liability. This report is intended for use in its entirety. No excerpts may be taken to be representative of the findings of this assessment. Opinions and recommendations presented in this report apply to the site conditions and features, as they existed at the time of the site visit, and those reasonably foreseeable. They cannot necessarily apply to conditions and features of which Equity is unaware and has not had an opportunity to evaluate.

## 3.4 Limitations and Exceptions

Along with all of the limitations set forth in various sections of the ASTM E 1527-13 protocol, the accuracy and completeness of this report may be limited by the following: access limitations, physical obstructions to observations, outstanding information requests, and historical data source failure.

It should be noted that this assessment did not include a review or audit of operational environmental compliance issues, or of any environmental management systems (EMS) that may exist on the property. Where required, the documents listed in Appendices A and E were used as reference material for the completion of the Phase I ESA. Some of the information presented in this report was provided through existing documents and interviews. Although attempts were made, whenever possible, to obtain a minimum of two confirmatory sources of information, Equity in certain instances has been required to assume that the information provided is accurate.

The information and conclusions contained in this report are based upon work undertaken by trained professional and technical staff in accordance with generally accepted engineering and scientific practices current at the time the work was performed. The conclusions and recommendations presented represent the best judgment of Equity based on the data obtained from the work. Due to the nature of investigation and the limited data available, Equity cannot warrant

## 3.4 Limitations and Exceptions (continued)

against undiscovered environmental liabilities. Conclusions and recommendations presented in this report should not be construed as legal advice.

Should additional information become available which differs significantly from our understanding of conditions presented in this report, we request that this information is brought to our attention so that we may reassess the conclusions provided herein.

## 3.5 Deviations

There were no deviations made during this Phase I ESA.

## 3.6 Special Terms and Conditions

Authorization to perform this assessment was given by the client on September 5th, 2018. Instructions as to the location of the property, access, and an explanation of the property and facilities to be assessed were provided by Mr. Elie Pariente of EMP Capital Group.

## 3.7 Reliance

This report has been prepared for the sole benefit of the EMP Capital Group. The report may not be relied upon by any other person or entity without the express written consent of Equity and the client.

# 4.0 SITE DESCRIPTION

## 4.1 Location and Legal Description

The Subject Property consists of approximately 12,000 square feet and is located at 505 Grand Avenue within the Crown Heights neighborhood in Brooklyn, New York. The Subject Property, known as Tax Block 1125 / Lots 1 and 2, is located within an M1-1 zoning district. M1 districts are often buffers between M2 or M3 districts and adjacent residential or commercial districts. M1 districts typically include light industrial uses, such as woodworking shops, repair shops, and wholesale service and storage facilities.

## 4.2 Activity/Use Limitations

There are no known activity or use limitations on the Subject Property located at 505 Grand Avenue, Brooklyn, New York.

## 4.3 Site and Vicinity Description

The Subject Property consists of approximately 12,000 square feet and is undeveloped. The ground surface on Block 1125 / Lot 1 consists of vegetation, gravel, and concrete patches. The ground surface on Block 1125 / Lot 2 consists of concrete. The Subject Property can be accessed from the south on Pacific Street and from the west on Grand Avenue. The area surrounding the Subject Property contains primarily commercial and industrial uses including a construction storage yard and scrap yard across Pacific Street and bus parking across Grand Avenue.

## 4.4 Current Use of Property

The Subject Property is entirely undeveloped. Lot 2 portion of The Subject Property is used as tenant parking for the commercial stores fronting Atlantic Avenue.

## 4.5 Description of Structures and Other Improvements

The Subject Property is entirely undeveloped.

## 4.6 Adjoining Property Information

During the vicinity reconnaissance, Equity observed the following land use on properties in the immediate vicinity of the Subject Property:

**North:** Commercial stores that front Atlantic Avenue
**East:** Global Strongman Gym
**South:** Construction Storage and a Scrap Yard across Pacific Street
**West:** A vacant lot and bus parking across Grand Avenue

# 5.0 USER PROVIDED INFORMATION

## 5.1 Specialized Knowledge

Equity has no specialized knowledge of the Subject Property outside of the research which was conducted and reported as part of this report.

## 5.2 Valuation Reduction for Environmental Issues

Equity has not been provided with an appraisal for the subject property. It is unknown if the information in this report affected the value of the Subject Property in the current transaction or in former transactions.

## 5.3 Owner, Property Manager, and Occupant Information

No written or verbal communication with the property owner revealed any information which suggested that there are currently or historically any recognized environmental conditions associated with the subject property.

## 5.4 Reason For Performing Phase I ESA

The purpose of this Phase I Environmental Site Assessment (ESA) was to identify existing or potential Recognized Environmental Conditions (as defined by ASTM Standard E 1527-13) in connection with the Subject Property. The Phase I ESA is being conducted as part of environmental due diligence.

# 6.0 RECORDS REVIEW

## 6.1 Standard Environmental Records Sources

Equity contracted Environmental Data Resources, Inc. (EDR) to conduct a search of Federal and State databases containing known and suspected sites of environmental contamination. The number of listed sites identified within the approximate minimum search distance (AMSD) from the Federal and State environmental records database listings specified in ASTM Standard E 1527-13 are summarized in the following table. Detailed information for sites identified within the AMSDs is provided below, along with an opinion about the significance of the listing to the analysis of recognized environmental conditions in connection with the subject property. Copies of the EDR research data and a description of the databases are included in Appendix D of this report.

The Target Property (TP) for this database search was 505 Grand Avenue Block 1125 / Lots 1 and 2. The NR designation on the table stands for "Not Requested" at this search distance.

**Map Findings Summary**

| Database | Target Property | Search Distance (Miles) | < 1/8 | 1/8 - 1/4 | 1/4 - 1/2 | 1/2 - 1 | > 1 | Total Plotted |
|---|---|---|---|---|---|---|---|---|
| RCRA-LQG | | 0.25 | 2 | 6 | NR | NR | NR | 8 |
| RCRA-SQG | | 0.25 | 1 | 1 | NR | NR | NR | 2 |
| RCRA-CESQG | | 0.25 | 1 | 3 | NR | NR | NR | 4 |
| EDR Hist Auto | | 0.125 | 7 | NR | NR | NR | NR | 7 |
| SEMS | | 0.5 | 0 | 0 | 1 | NR | NR | 1 |
| RCRA NonGen / NLR | | 0.25 | 24 | 98 | NR | NR | NR | 122 |
| EDR Hist Cleaner | | 0.125 | 1 | NR | NR | NR | NR | 1 |
| NY MANIFEST | | 0.25 | 37 | 136 | NR | NR | NR | 173 |
| NY DRYCLEANERS | | 0.25 | 0 | 1 | NR | NR | NR | 1 |
| NY LTANKS | | 0.5 | 4 | 7 | 25 | NR | NR | 36 |
| NY SPILLS | | 0.125 | 17 | NR | NR | NR | NR | 17 |
| NY TANKS | | 0.25 | 1 | 1 | NR | NR | NR | 2 |
| NY VCP | | 0.5 | 6 | 6 | 7 | NR | NR | 19 |
| NJ MANIFEST | | 0.25 | 5 | 22 | NR | NR | NR | 27 |
| NY SWF/LF | | 0.5 | 1 | 1 | 2 | NR | NR | 4 |
| NY AST | | 0.25 | 11 | 17 | NR | NR | NR | 28 |
| NY UST | | 0.25 | 3 | 10 | NR | NR | NR | 13 |
| NY E DESIGNATION | | 0.125 | 26 | NR | NR | NR | NR | 26 |
| NY BROWNFIELDS | | 0.5 | 0 | 0 | 1 | NR | NR | 1 |
| NY SHWS | | 1 | 0 | 0 | 0 | 1 | NR | 1 |

## 6.2 Additional Environmental Record Sources

Equity reviewed a previous 2013 Phase I Environmental Audit by J.E. Activities Constrcution Managers Inc, as well as soil boring logs conducted by D.K. Drilling of NY, Inc. in 2014. It is our understanding that these soil borings were conducted by the previous owner in anticipation of building construction. These additional environmental record sources are provided in Appendix H.

## 6.3 General Site Setting

The Subject Property consists of approximately 12,000 square feet and is undeveloped. The ground surface on Block 1125 / Lot 1 consists of vegetation, gravel, and concrete patches. The ground surface on Block 1125 / Lot 2 consists of concrete. The Subject Property can be accessed from the south on Pacific Street and from the west on Grand Avenue. The area surrounding the Subject Property contains primarily commercial and industrial uses including a construction storage yard and scrap yard across Pacific Street and bus parking across Grand Avenue.

### 6.3.1 Topography

Based on a review of the USGS 7.5' 2013 Brooklyn Topographic Map for the site area, the Subject Property lies at approximately 85' above sea level and groundwater is inferred to flow to the west towards the East River, which is approximately 2.4 miles from the Subject Property.

### 6.3.2 Surface Water Bodies

The nearest surface water body is Prospect Park Lake which is approximately 1.6 miles from The Subject Property.

### 6.3.3 Geology and Hydrology

Based on the soil survey maps published by the USDA Soil Conservation Service (1994) and information provided in the EDR Report, the subsurface soils expected at the site include Urban Land, which is variable in texture and does not qualify as hydric soil. Urban land soils are those which have lost original characteristics due to human activity (construction, development, demolition, debris, etc.). The geologic age identification of the rock at the Subject Property is the Stratified Sequence, and the rock-stratigraphic units are made up of the Mesozoic Era, Cretaceous System, Upper Cretaceous Series (Code uK).

The Subject Property is located within the 3604970063B FEMA Flood Plain Panel. Groundwater is inferred to flow to the west from the Subject Property. No settling ponds, lagoons, surface impoundments, wetlands, or natural catch basins were observed at the Subject Property during the site reconnaissance.

## 6.4 Historical Use

### 6.4.1 Historical Summary

Historical information identifying the past site use was obtained from a variety of sources as detailed in Appendix C. This report includes; City Directories, Aerial Photographs, Sanborn Fire Insurance Maps, and Topographic Maps.

| Source Reviewed | Date(s) | Source Details |
|---|---|---|
| USEPA Enforcement Compliance History Online | June 2007 | http://www.epa.gov/echo/ |
| USEPA Envirofacts Data Warehouse Multi-System Report | June 2007 | http://www.epa.gov/enviro/html/multisystem_query_java.html |
| EDR Aerial Photo Decade Package (Inquiry Number 5413033.8S) | 1924, 1951, 1954, 1961, 1966, 1974, 1976, 1980, 1984, 1991, 2006, 2009, 2013, 2017, 9999 | EDR, 6 Armstrong Road, Shelton, CT 06484, (800) 352-0050. |
| EDR City Directory Abstract (Inquiry Number 5413033.5S) | 1928, 1934, 1940, 1945, 1949, 1960, 1965, 1970, 1973, 1976, 1980, 1985, 1992, 1997, 2000, 2005, 2010, 2014 | EDR, 6 Armstrong Road, Shelton, CT 06484, (800) 352-0050. |
| EDR Historical Topo Map (Inquiry Number 5413033.4S) | 1897, 1898, 1900, 1947, 1956, 1967, 1979, 1995, 2013 | EDR, 6 Armstrong Road, Shelton, CT 06484, (800) 352-0050. |
| EDR Sanborn Map Search/Print (Inquiry Number 5413033.3S) | 1887, 1888, 1904, 1906, 1915, 1926, 1938, 1950, 1951, 1965, 1969, 1977, 1978, 1979, 1980, 1981, 1982, 1985, 1986, 1987, 1988, 1989, 1991, 1992, 1993, 1994, 1995, 1996, 2001, 2002, 2003, 2004, 2005, 2006, 2007 | EDR, 6 Armstrong Road, Shelton, CT 06484, (800) 352-0050. |
| EDR Radius Map Report (Inquiry Number 5413033.2S) | | EDR, 6 Armstrong Road, Shelton, CT 06484, (800) 352-0050. |

### 6.4.2 Title Records

Equity was not provided land title records as part of this assessment.

### 6.4.3 City Directories

Business directories including city, cross-reference, and telephone directories were reviewed for the years spanning 1928 through 2014. The following were listed for 505 Grand Avenue:

1934 - Romano Anna R Tel Operator, Ramano Jos Auto Mechanic
1965 - Dmytryk Theo
1970 - 1973 - Dmytryk Louis J

The City Directories are provided in Appendix C.

### 6.4.4 Aerial Photos

Equity reviewed a total of fifteen aerial photographs spannings from 1924 through 2017. The Subject Property as depicted in the 2006 - 2013 aerial photographs appears to be vehicle storage. The Subject Property appears to be developed from 1924 through 1984. No other discernable information was obtained from these photographs. The aerial photographs are provided in Appendix C.

### 6.4.5 Sanborn/Historical Maps

Equity reviewed a total of thirty-five (35) Sanborn Fire Insurance Maps from 1887 to 2007. The table below summarizes the observations made based on the maps provided by EDR. The Sanborn maps are located in Appendix C.

**Summary**

| Date(s) | Property Comments | Surrounding Area Comments |
|---|---|---|
| 1887-1915 | The Subject Property is developed with dwelling units and stables. | The surrounding area is primarily dwelling units and stables. |
| 1926-1950 | The Subject Property is developed with dwelling units and stores. | The surrounding area is primarily dwelling units and stores. The property to the east is labeled as HOD manufacturing. |
| 1951 | The Subject Property is developed with dwelling units, stores, stables, and a building labeled wagons. | The surrounding area is primarily dwelling units and stores. A filling station is present to the northwest. The property to the west is auto sales and service |
| 1965-1977 | The Subject Property is developed with dwelling units, stores, stables, a furniture manufacturer, and a junk store. | The surrounding area is primarily dwelling units and stores. A filling station is present to the northwest. A brush manufacturer and metal works shop are located to the east. The property to the west is auto sales and service |
| 1978-1980 | The Subject Property is mostly vacant. A furniture manufacturer is located on the eastern portion of the property. | The surrounding area is primarily vacant, dwelling units, and stores. Auto repair shops are located to the east, west, and north. |
| 1982-1989 | The Subject Property is mostly vacant. A furniture manufacturer is located on the eastern portion of the property. The vacant portion of the property contains auto parts storage. | The surrounding area is primarily vacant, dwelling units, and stores. Auto repair shops are located to the east, west, and north. |
| 1991-2007 | The Subject Property is vacant. Part of the site is used for auto parts storage. | The surrounding area is primarily vacant, dwelling units, and stores. Auto repair shops are located to the east, west, and north. |

### 6.4.6 Historical Topographic Maps

Equity reviewed a total of nine (9) historical topographic maps from 1897 to 2013. No discernable information could be obtained from these maps. The topographic maps are provided in Appendix C.

### 6.4.7 Other Environmental Reports

Equity reviewed a previous 2013 Phase I Environmental Audit by J.E. Activities Construction Managers Inc as well as soil boring logs conducted by D.K. Drilling of NY, Inc. in 2014. It is our understanding that these soil borings were conducted by the previous owner in anticipation of building construction. The additional environmental reports are provided in Appendix H

### 6.4.8 Building Department Records

According to the New York City Department of Buildings (DOB) website, a demolition permit was filed in 1955.

## 6.5 Environmental Liens and Activity/Use Limitations

There are no known liens and/or activity use limitation on the Subject Property.

# 7.0 SITE RECONNAISSANCE

## 7.1 Methodology and Limiting Conditions

The site reconnaissance was conducted on September 5th, 2018, by Gene Bove, Project Scientist with Equity, accompanied by Elie Pariente of EMP Capital Group. Weather conditions at the time of the site reconnaissance were 90 degrees Fahrenheit. The visual reconnaissance consisted of observing the boundaries of the property and systematically transversing the site to provide an overlapping field of view, wherever possible. Photographs of pertinent site features identified during the site reconnaissance are included in Appendix B.

## 7.2 General Site Setting

The Subject Property consists of approximately 12,000 square feet and is undeveloped. The ground surface on Block 1125 / Lot 1 consists of vegetation, gravel, and concrete patches. The ground surface on Block 1125 / Lot 2 consists of concrete. The Subject Property can be accessed from the south on Pacific Street and from the west on Grand Avenue. The area surrounding the Subject Property contains primarily commercial and industrial uses including a construction storage yard and scrap yard across Pacific Street and bus parking across Grand Avenue.

## 7.3 Site Visit Findings

### 7.3.1 Hazardous Substances

No hazardous substances were observed during the site reconnaissance.

### 7.3.2 Petroleum Products

No petroleum products were observed during the site reconnaissance.

### 7.3.3 USTs

No underground storage tanks (USTs) were observed during the site reconnaissance.

### 7.3.4 ASTs

No aboveground storage tanks (ASTs) were observed during the site reconnaissance.

### 7.3.5 Other Suspect Containers

No suspect containers were observed during the site reconnaissance.

### 7.3.6 Equipment Likely to Contain PCBs

No equipment likely to contain PCBs were observed during the site reconnaissance.

### 7.3.7 Interior Staining/Corrosion

No interior staining or corrosion was observed during the site reconnaissance.

### 7.3.8 Discharge Features

No discharge features were observed during the site reconnaissance.

### 7.3.9 Pits, Ponds, And Lagoons

No pits, ponds, or lagoons were observed during the site reconnaissance.

### 7.3.10 Solid Waste Dumping/Landfills

No solid waste dumping or landfills were observed during the site reconnaissance.

### 7.3.11 Stained Soil/Stressed Vegetation

No stained soil or stressed vegetation was observed during the site reconnaissance.

### 7.3.12 Wells

No wells or record of potable wells were observed during the site reconnaissance.

## 8.0 INTERVIEWS

The site inspection was conducted with Mr. Elie Pariente of EMP Capital. Mr. Pariente did not provide any new information about the site.

## OPINIONS

Information Missing - enter data or select from Default Language.

## CONCLUSIONS

Recognized Environmental Conditions (RECs) are defined as the presence or likely presence of any hazardous substances or petroleum products under conditions that indicate an existing release, past release or a material threat of a release into structures on the properties or the ground, groundwater, or surface waters of the properties. Historic Recognized Environmental Conditions (HRECs) are RECs previously remediated to government standards. De minimis RECs are those that do not present a threat to health or the environment and would not be the subject of an enforcement action by a government agency. Controlled Recognized Environmental Conditions (CRECs) are RECs that are under some form of institutional and/or engineering control. A Vapor Encroachment Condition (VEC) is the presence or likely presence of chemical of concern vapors in the subsurface of the target property caused by the release of vapors from contaminated soil and/or groundwater either on or near the target property. All RECs and VECs are discussed below.

**RECs:** Equity found no RECs associated with the Subject Property.

**HRECs:** Equity found no HRECs associated with the Subject Property.

**CRECs:** Equity found no CRECs associated with the Subject Property.

**VECs:** Based on the historic uses of the Subject Property and the current and historic uses of the surrounding properties, a Vapor Encroachment Condition (VEC) cannot be ruled out.

## REFERENCES

The following references were used in the preparation of this report:

1. EDR Environmental Databases
2. Aerial Photographs
3. City Directories
4. Historic Topographic Maps
5. Sanborn Fire Insurance Maps
6. NYC Oasis Database
7. NYC Department of Buildings Records
8. J.E. Activities Construction Managers 2013 Phase I Audit
9. D.K. Drilling of NY 2014 Soil Boring Logs

# Appendix A:

# Figures

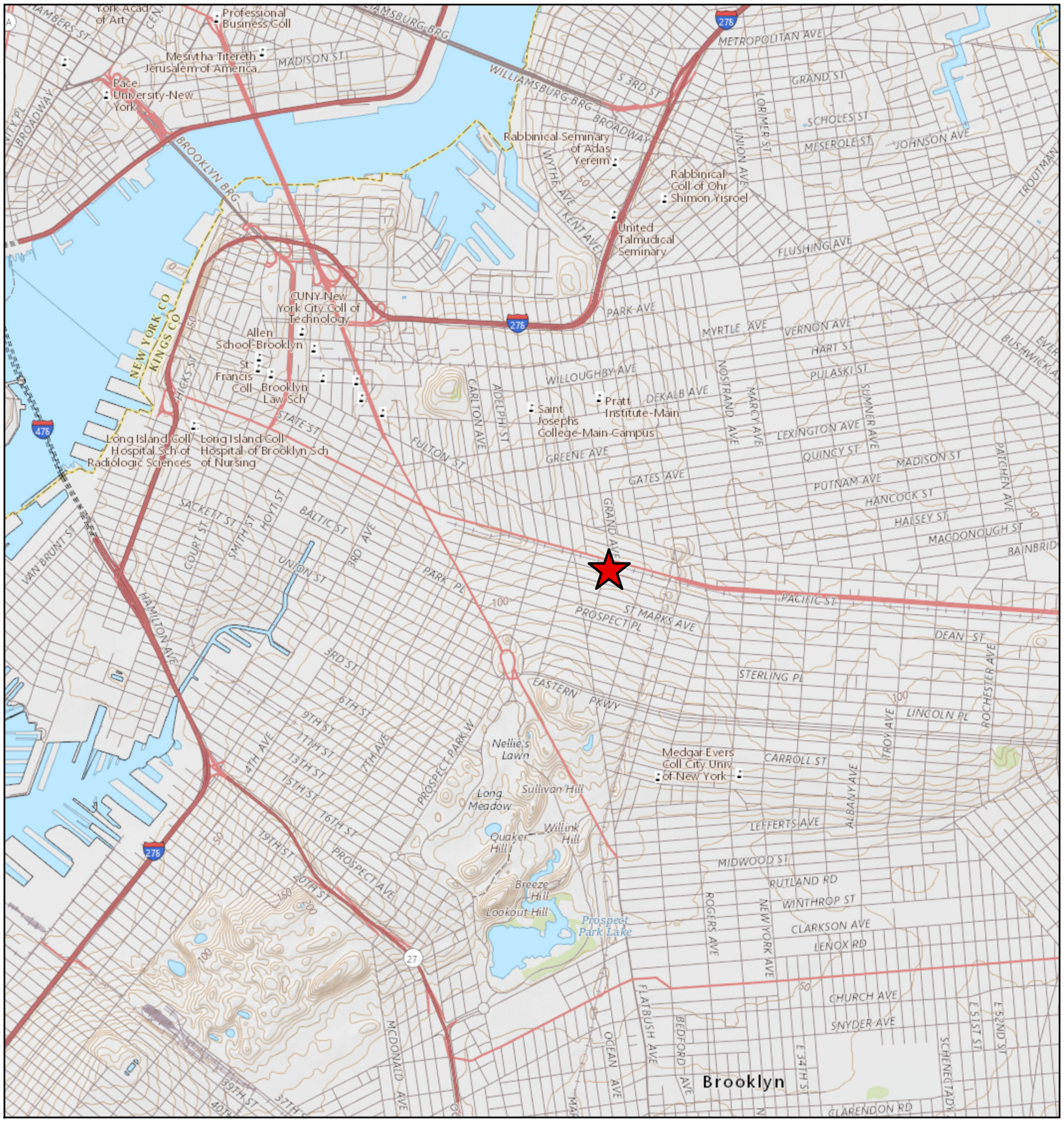


# Legend

505 Grand Avenue

N

0 1,000 2,000 4,000 6,000 8,000 Feet

**Figure 1**
**Phase I ESA**
**USGS Site Location Plan**

505 Grand Avenue
Brooklyn, New York


**equity environmental engineering**
500 International Drive, Suite 150, Mount Olive, NJ 07828
Office: (973) 527-7451 / Fax: (973) 858-0280


| DRAWN BY / DATE | REV / DATE | DRAWING NUMBER |
|---|---|---|
| GB/9.6.18 | | 2018052-01 |

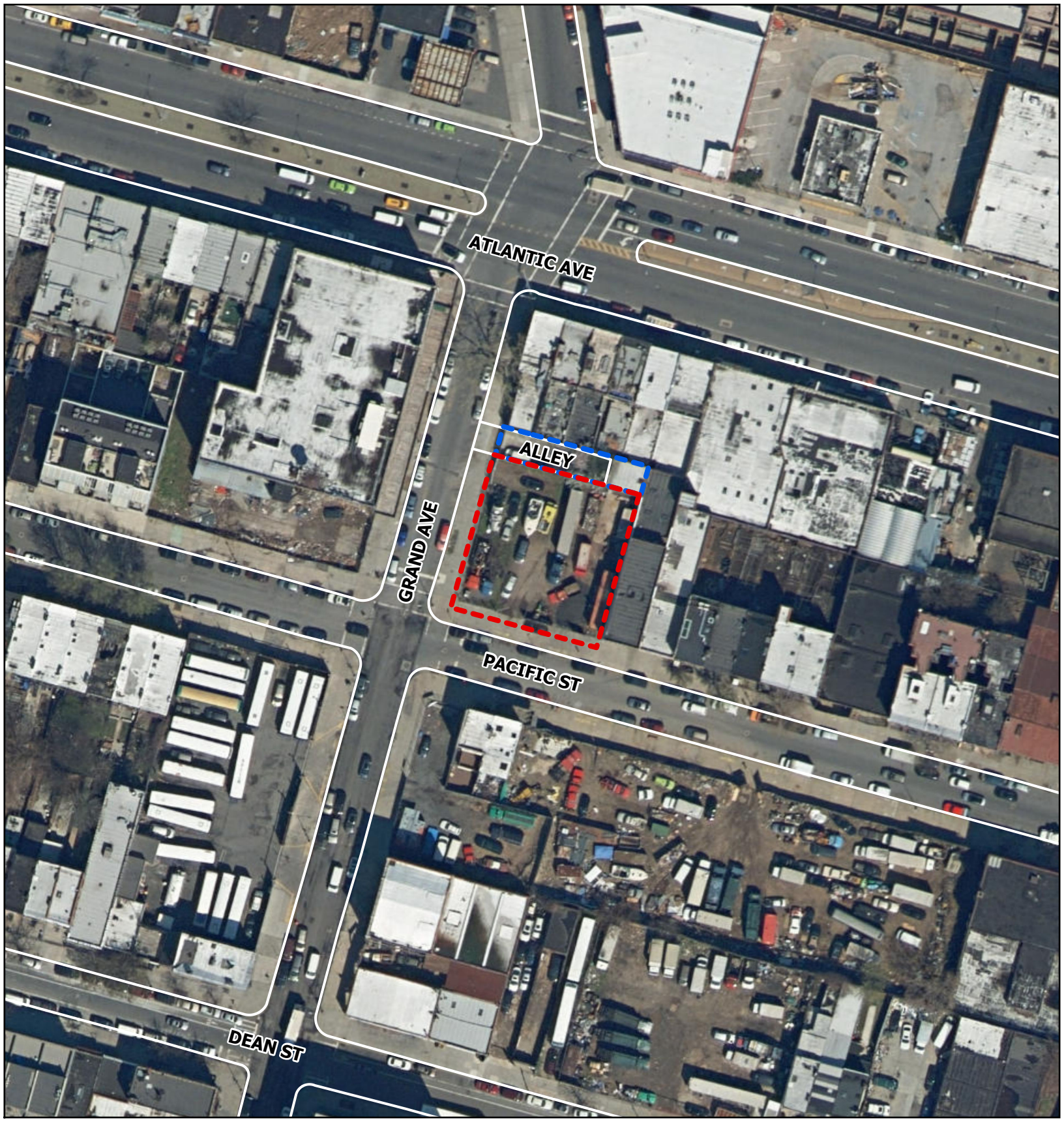


## Legend

- Block 1125, Lot 1
- Block 1125, Lot 2

N

0 30 60 120 180 240 Feet

**Figure 2**
**Phase I ESA**
**Site Boundary Map**

505 Grand Avenue
Brooklyn, New York

**equity environmental engineering**
500 International Drive, Suite 150, Mount Olive, NJ 07828
Office: (973) 527-7451 / Fax: (973) 858-0280

| DRAWN BY / DATE | REV / DATE | DRAWING NUMBER |
|---|---|---|
| GB/9.6.18 | | 2018052-02 |

# Appendix B:

# Photographs




Slide1




Slide2

# Appendix C:

# Historical Research

505 Grand Avenue

505 Grand Avenue

Brooklyn, NY 11238

Inquiry Number: 5413033.4

September 04, 2018

# EDR Historical Topo Map Report

## with QuadMatch™

6 Armstrong Road, 4th floor
Shelton, CT 06484
Toll Free: 800.352.0050
www.edrnet.com

# EDR Historical Topo Map Report

09/04/18

**Site Name:**

505 Grand Avenue
505 Grand Avenue
Brooklyn, NY 11238
EDR Inquiry # 5413033.4

**Client Name:**

Equity Env. Engineering LLC
500 INTERNATIONAL DRIVE
MT. Olive, NJ 07828
Contact: Gene Bove

EDR Topographic Map Library has been searched by EDR and maps covering the target property location as provided by Equity Env. Engineering LLC were identified for the years listed below. EDR's Historical Topo Map Report is designed to assist professionals in evaluating potential liability on a target property resulting from past activities. EDRs Historical Topo Map Report includes a search of a collection of public and private color historical topographic maps, dating back to the late 1800s.

***Search Results:***

**P.O.#** NA
**Project:** 2018052

***Coordinates:***

| | |
|---|---|
| **Latitude:** | 40.680024 40° 40' 48" North |
| **Longitude:** | -73.961249 -73° 57' 40" West |
| **UTM Zone:** | Zone 18 North |
| **UTM X Meters:** | 587782.39 |
| **UTM Y Meters:** | 4503756.39 |
| **Elevation:** | 85.00' above sea level |

**Maps Provided:**

| | |
|---|---|
| 2013 | 1897 |
| 1995 | |
| 1979 | |
| 1967 | |
| 1956 | |
| 1947 | |
| 1900 | |
| 1898 | |

**Disclaimer - Copyright and Trademark Notice**

This Report contains certain information obtained from a variety of public and other sources reasonably available to Environmental Data Resources, Inc. It cannot be concluded from this Report that coverage information for the target and surrounding properties does not exist from other sources. NO WARRANTY EXPRESSED OR IMPLIED, IS MADE WHATSOEVER IN CONNECTION WITH THIS REPORT. ENVIRONMENTAL DATA RESOURCES, INC. SPECIFICALLY DISCLAIMS THE MAKING OF ANY SUCH WARRANTIES, INCLUDING WITHOUT LIMITATION, MERCHANTABILITY OR FITNESS FOR A PARTICULAR USE OR PURPOSE. ALL RISK IS ASSUMED BY THE USER. IN NO EVENT SHALL ENVIRONMENTAL DATA RESOURCES, INC. BE LIABLE TO ANYONE, WHETHER ARISING OUT OF ERRORS OR OMISSIONS, NEGLIGENCE, ACCIDENT OR ANY OTHER CAUSE, FOR ANY LOSS OF DAMAGE, INCLUDING, WITHOUT LIMITATION, SPECIAL, INCIDENTAL, CONSEQUENTIAL, OR EXEMPLARY DAMAGES. ANY LIABILITY ON THE PART OF ENVIRONMENTAL DATA RESOURCES, INC. IS STRICTLY LIMITED TO A REFUND OF THE AMOUNT PAID FOR THIS REPORT. Purchaser accepts this Report "AS IS". Any analyses, estimates, ratings, environmental risk levels or risk codes provided in this Report are provided for illustrative purposes only, and are not intended to provide, nor should they be interpreted as providing any facts regarding, or prediction or forecast of, any environmental risk for any property. Only a Phase I Environmental Site Assessment performed by an environmental professional can provide information regarding the environmental risk for any property. Additionally, the information provided in this Report is not to be construed as legal advice.

Copyright 2018 by Environmental Data Resources, Inc. All rights reserved. Reproduction in any media or format, in whole or in part, of any report or map of Environmental Data Resources, Inc., or its affiliates, is prohibited without prior written permission.

EDR and its logos (including Sanborn and Sanborn Map) are trademarks of Environmental Data Resources, Inc. or its affiliates. All other trademarks used herein are the property of their respective owners.

## *Topo Sheet Key*

This EDR Topo Map Report is based upon the following USGS topographic map sheets.

### 2013 Source Sheets

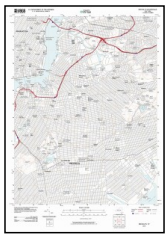

Brooklyn
2013
7.5-minute, 24000

### 1995 Source Sheets



Brooklyn
1995
7.5-minute, 24000
Aerial Photo Revised 1977

### 1979 Source Sheets

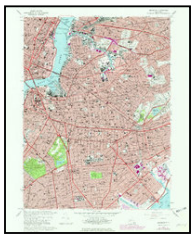

Brooklyn
1979
7.5-minute, 24000
Aerial Photo Revised 1977

### 1967 Source Sheets

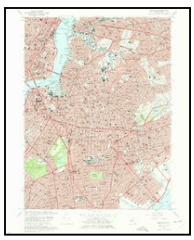

Brooklyn
1967
7.5-minute, 24000
Aerial Photo Revised 1966

## *Topo Sheet Key*

This EDR Topo Map Report is based upon the following USGS topographic map sheets.

### 1956 Source Sheets

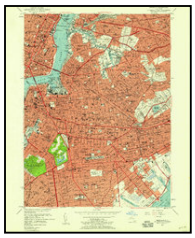

Brooklyn
1956
7.5-minute, 24000

### 1947 Source Sheets



Brooklyn
1947
7.5-minute, 24000
Aerial Photo Revised 1940

### 1900 Source Sheets



Brooklyn
1900
15-minute, 62500

### 1898 Source Sheets



Brooklyn
1898
15-minute, 62500

## *Topo Sheet Key*

This EDR Topo Map Report is based upon the following USGS topographic map sheets.

### 1897 Source Sheets



Brooklyn
1897
15-minute, 62500

# Historical Topo Map

2013

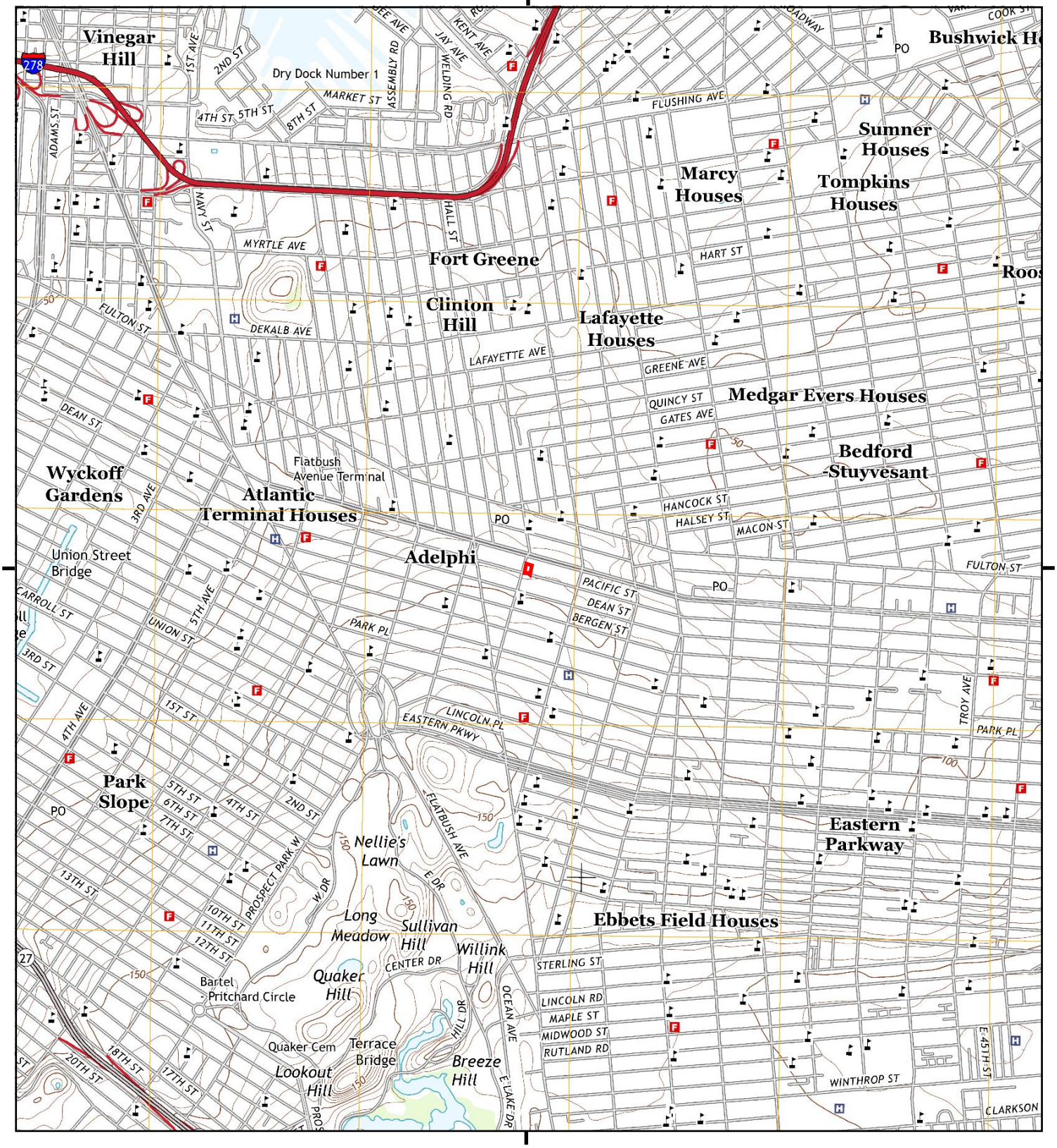


This report includes information from the following map sheet(s).

0 Miles 0.25 0.5 1 1.5

NW N NE
W E
SW S SE

TP, Brooklyn, 2013, 7.5-minute

SITE NAME: 505 Grand Avenue
ADDRESS: 505 Grand Avenue
Brooklyn, NY 11238
CLIENT: Equity Env. Engineering LLC

N

# Historical Topo Map

1995

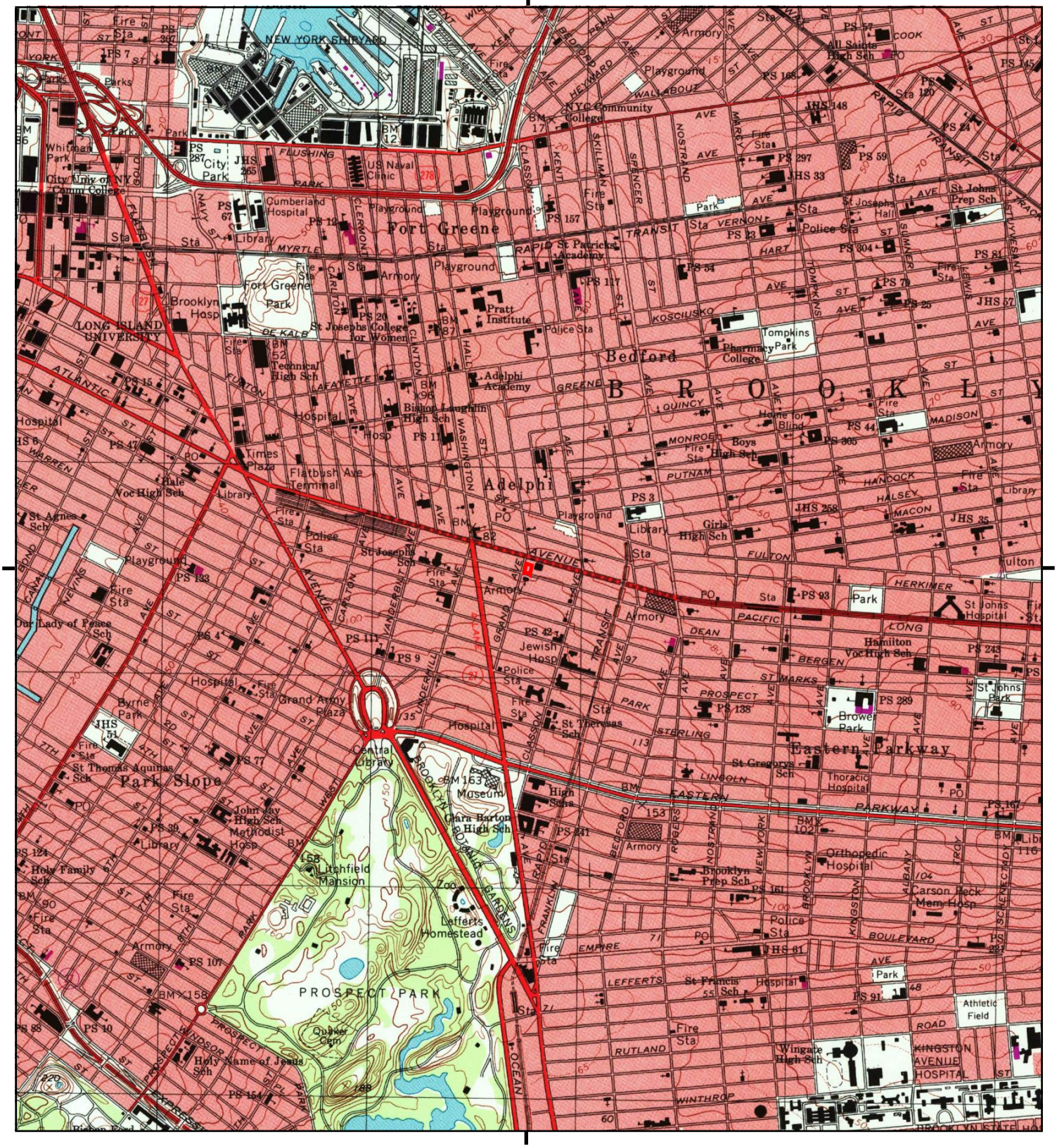


This report includes information from the following map sheet(s).

NW N NE
W E
SW S SE

TP, Brooklyn, 1995, 7.5-minute

SITE NAME: 505 Grand Avenue
ADDRESS: 505 Grand Avenue
Brooklyn, NY 11238
CLIENT: Equity Env. Engineering LLC

N

# Historical Topo Map

1979

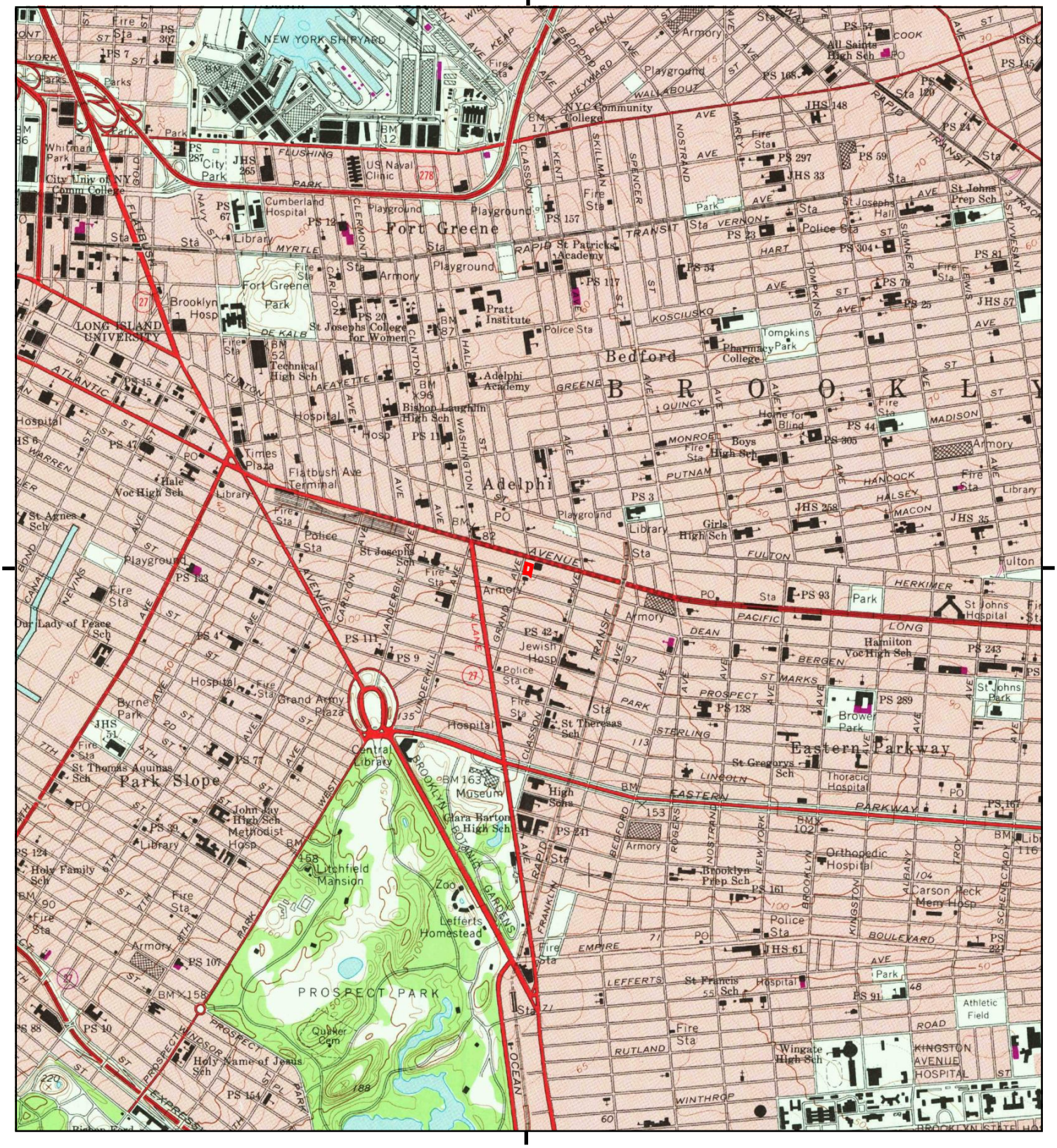


This report includes information from the following map sheet(s).

0 Miles 0.25 0.5 1 1.5

NW N NE
W E
SW S SE

TP, Brooklyn, 1979, 7.5-minute

SITE NAME: 505 Grand Avenue
ADDRESS: 505 Grand Avenue
Brooklyn, NY 11238
CLIENT: Equity Env. Engineering LLC

N

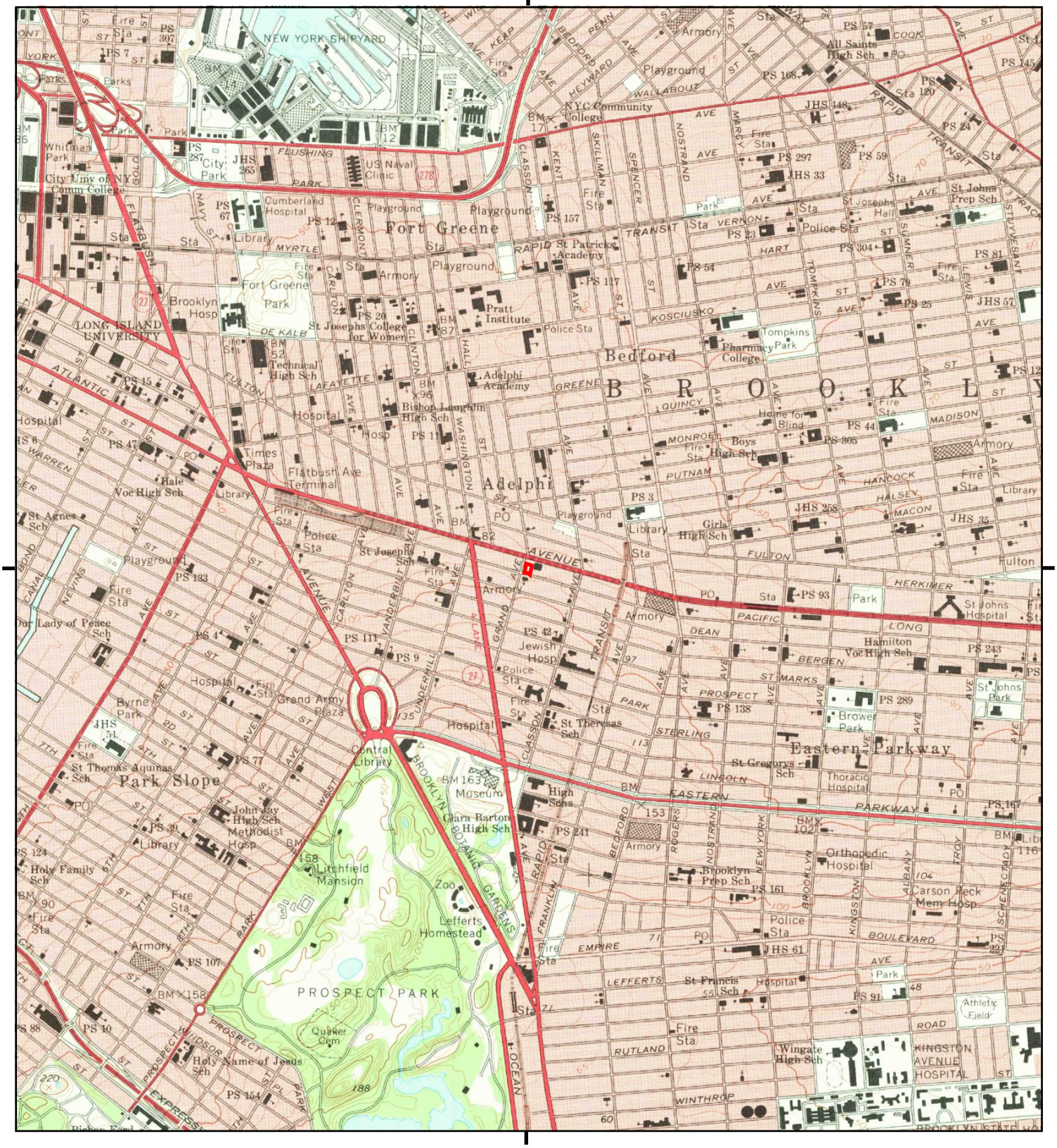


This report includes information from the following map sheet(s).

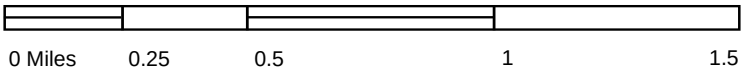


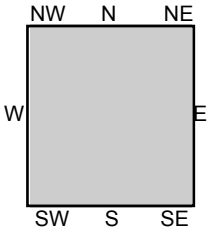


TP, Brooklyn, 1967, 7.5-minute

SITE NAME: 505 Grand Avenue
ADDRESS: 505 Grand Avenue
Brooklyn, NY 11238
CLIENT: Equity Env. Engineering LLC



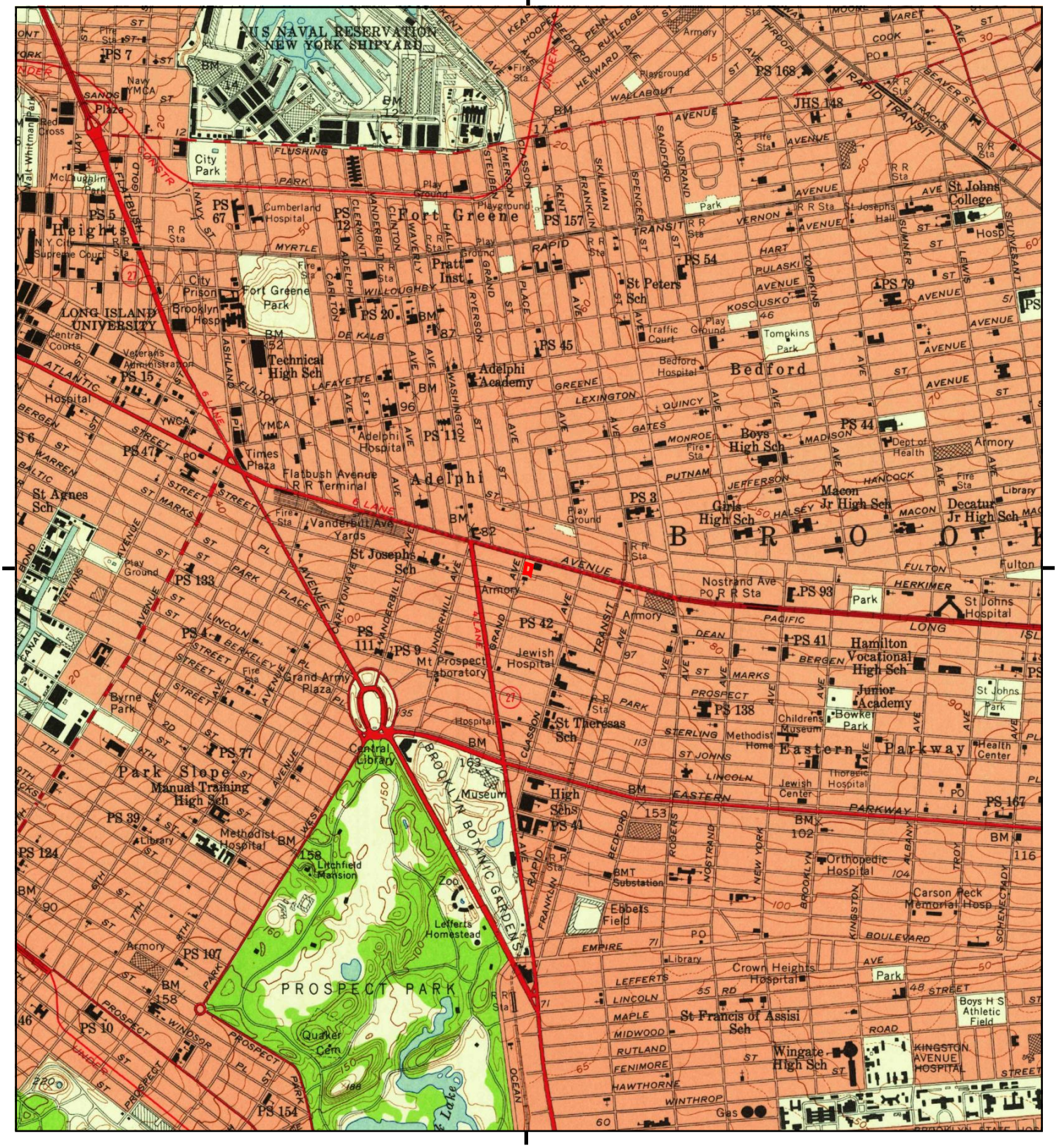


This report includes information from the following map sheet(s).

0 Miles 0.25 0.5 1 1.5

NW N NE
W E
SW S SE

TP, Brooklyn, 1956, 7.5-minute

SITE NAME: 505 Grand Avenue
ADDRESS: 505 Grand Avenue
Brooklyn, NY 11238
CLIENT: Equity Env. Engineering LLC

N




This report includes information from the following map sheet(s).

0 Miles 0.25 0.5 1 1.5

NW N NE
W E
SW S SE

TP, Brooklyn, 1947, 7.5-minute

SITE NAME: 505 Grand Avenue
ADDRESS: 505 Grand Avenue
Brooklyn, NY 11238
CLIENT: Equity Env. Engineering LLC

N

# Historical Topo Map

1900

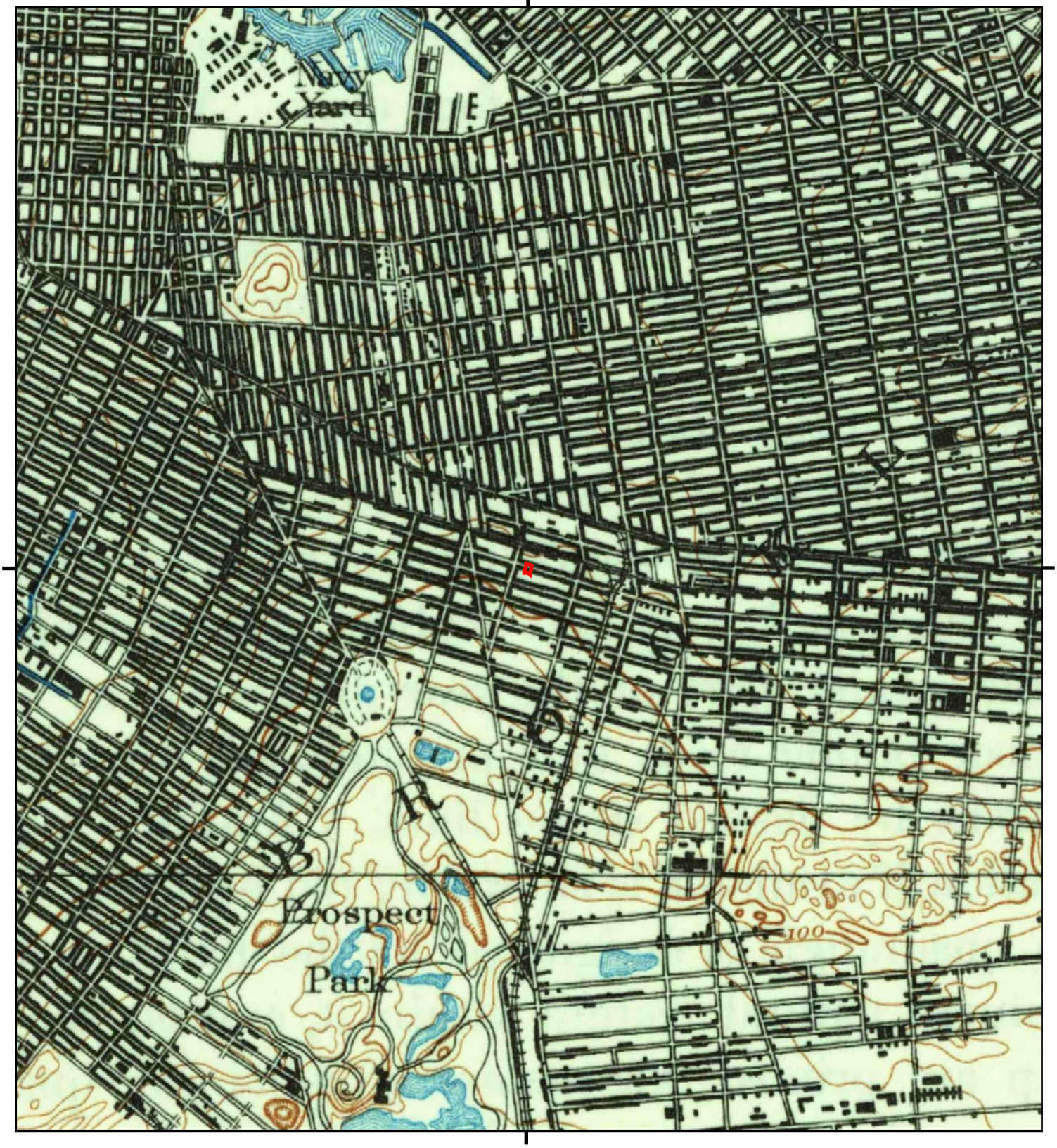


This report includes information from the following map sheet(s).

0 Miles 0.25 0.5 1 1.5

NW N NE
W E
SW S SE

TP, Brooklyn, 1900, 15-minute

SITE NAME: 505 Grand Avenue
ADDRESS: 505 Grand Avenue
Brooklyn, NY 11238
CLIENT: Equity Env. Engineering LLC

N

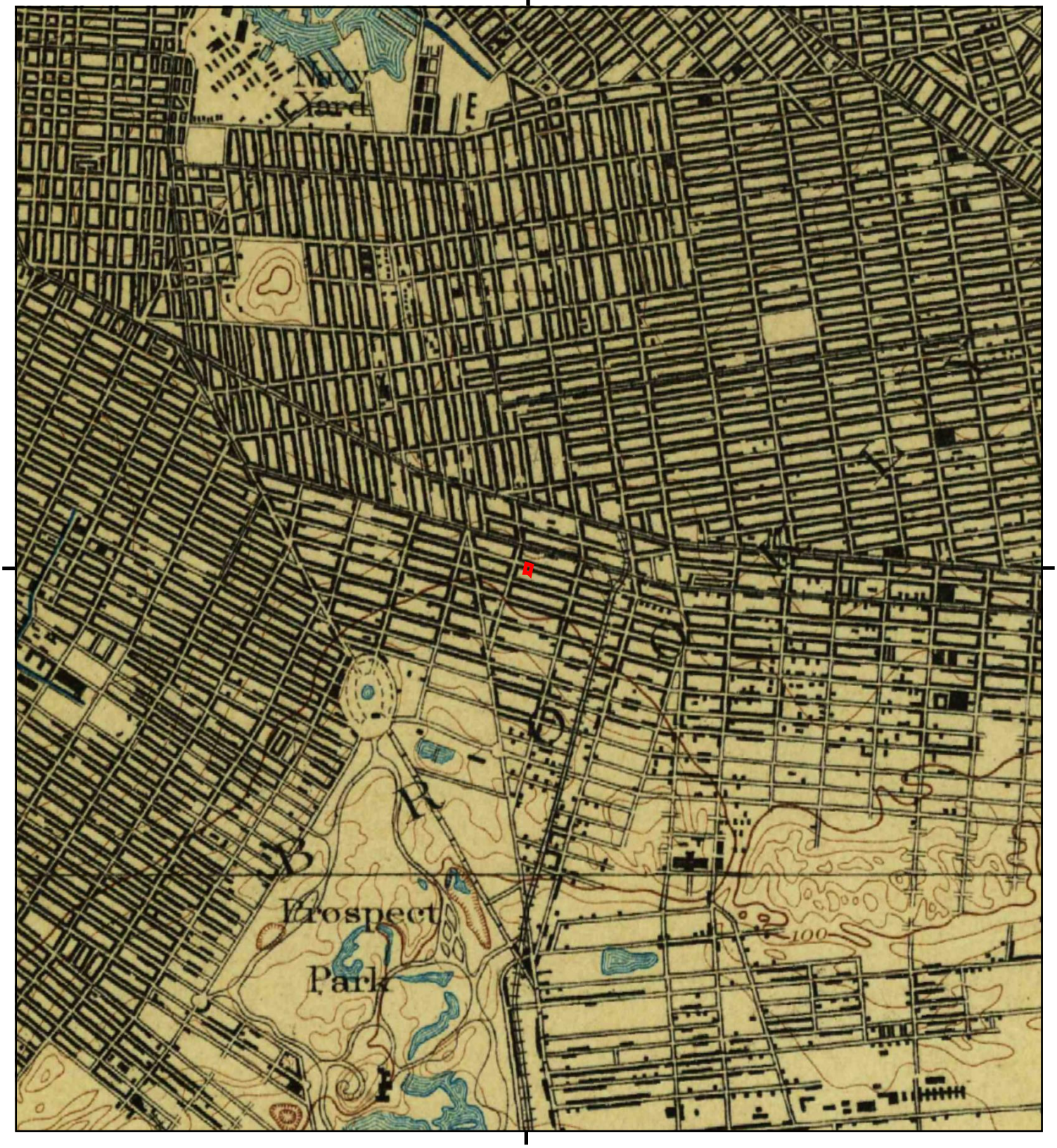


This report includes information from the following map sheet(s).

0 Miles 0.25 0.5 1 1.5

NW N NE
W E
SW S SE

TP, Brooklyn, 1898, 15-minute

SITE NAME: 505 Grand Avenue
ADDRESS: 505 Grand Avenue
Brooklyn, NY 11238
CLIENT: Equity Env. Engineering LLC

N

# Historical Topo Map

1897

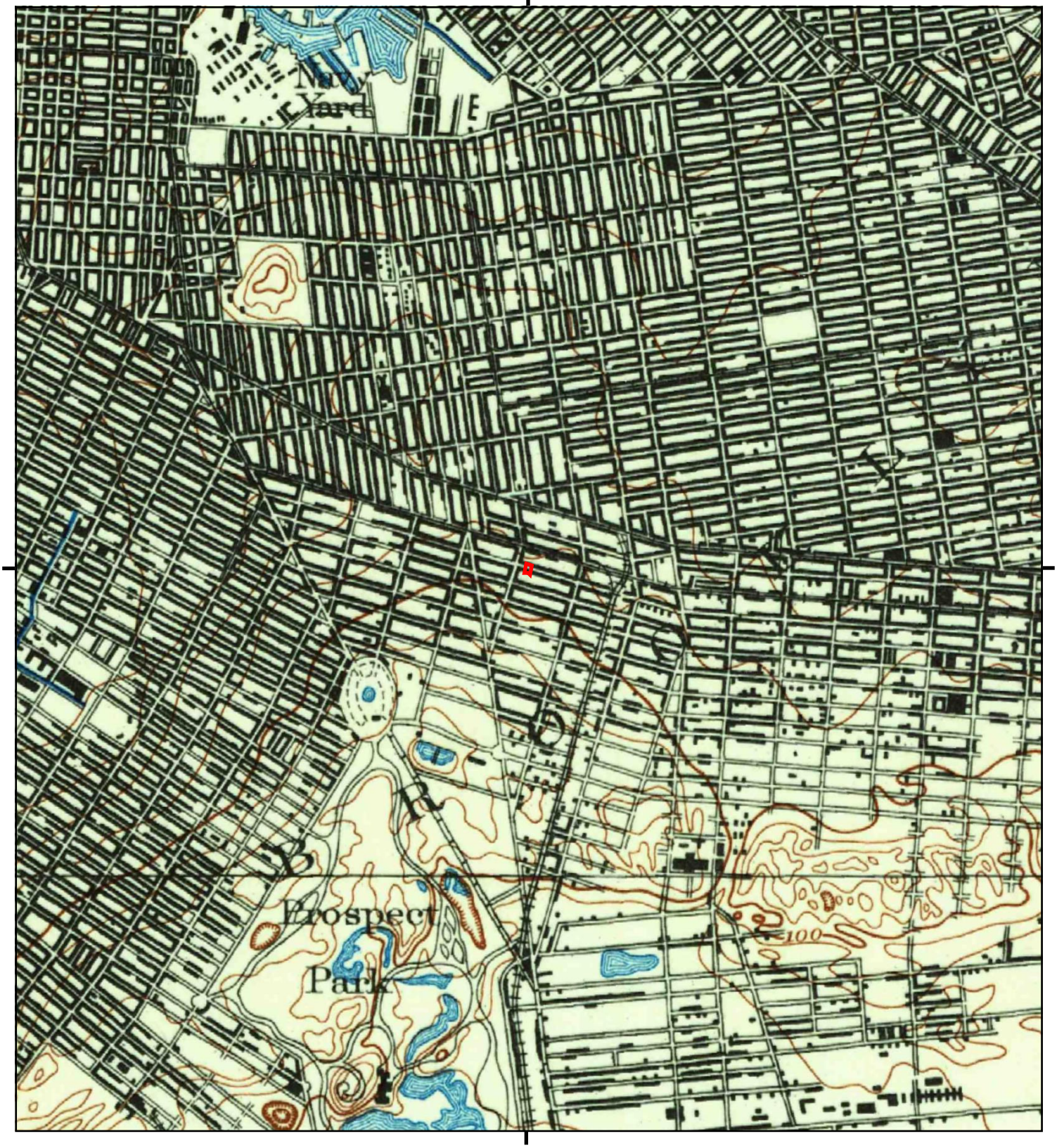


This report includes information from the following map sheet(s).

0 Miles 0.25 0.5 1 1.5

NW N NE
W E
SW S SE

TP, Brooklyn, 1897, 15-minute

SITE NAME: 505 Grand Avenue
ADDRESS: 505 Grand Avenue
Brooklyn, NY 11238
CLIENT: Equity Env. Engineering LLC

N

**505 Grand Avenue**
505 Grand Avenue
Brooklyn, NY 11238

Inquiry Number: 5413033.5
September 04, 2018

# The EDR-City Directory Abstract

Environmental Data Resources Inc

6 Armstrong Road
Shelton, CT 06484
800.352.0050
www.edrnet.com

# TABLE OF CONTENTS

## SECTION

**Executive Summary**

**Findings**

**City Directory Images**

***Thank you for your business.***
Please contact EDR at 1-800-352-0050
with any questions or comments.

**Disclaimer - Copyright and Trademark Notice**

This Report contains certain information obtained from a variety of public and other sources reasonably available to Environmental Data Resources, Inc. It cannot be concluded from this Report that coverage information for the target and surrounding properties does not exist from other sources. **NO WARRANTY EXPRESSED OR IMPLIED, IS MADE WHATSOEVER IN CONNECTION WITH THIS REPORT. ENVIRONMENTAL DATA RESOURCES, INC. SPECIFICALLY DISCLAIMS THE MAKING OF ANY SUCH WARRANTIES, INCLUDING WITHOUT LIMITATION, MERCHANTABILITY OR FITNESS FOR A PARTICULAR USE OR PURPOSE. ALL RISK IS ASSUMED BY THE USER. IN NO EVENT SHALL ENVIRONMENTAL DATA RESOURCES, INC. BE LIABLE TO ANYONE, WHETHER ARISING OUT OF ERRORS OR OMISSIONS, NEGLIGENCE, ACCIDENT OR ANY OTHER CAUSE, FOR ANY LOSS OR DAMAGE, INCLUDING, WITHOUT LIMITATION, SPECIAL, INCIDENTAL, CONSEQUENTIAL, OR EXEMPLARY DAMAGES. ANY LIABILITY ON THE PART OF ENVIRONMENTAL DATA RESOURCES, INC. IS STRICTLY LIMITED TO A REFUND OF THE AMOUNT PAID FOR THIS REPORT.** Purchaser accepts this Report "AS IS". Any analyses, estimates, ratings, environmental risk levels or risk codes provided in this Report are provided for illustrative purposes only, and are not intended to provide, nor should they be interpreted as providing any facts regarding, or prediction orforecast of, any environmental risk for any property. Only a Phase I Environmental Site Assessment performed by an environmental professional can provide information regarding the environmental risk for any property. Additionally, the information provided in this Report is not to be construed as legal advice.

Copyright 2017 by Environmental Data Resources, Inc. All rights reserved. Reproduction in any media or format, in whole or in part, of any report or map of Environmental Data Resources, Inc. or its affiliates is prohibited without prior written permission.

EDR and its logos (including Sanborn and Sanborn Map) are trademarks of Environmental Data Resources, Inc. or its affiliates. All other trademarks used herein are the property of their respective owners.

# EXECUTIVE SUMMARY

## DESCRIPTION

Environmental Data Resources, Inc.'s (EDR) City Directory Abstract is a screening tool designed to assist environmental professionals in evaluating potential liability on a target property resulting from past activities. EDR's City Directory Abstract includes a search and abstract of available city directory data. For each address, the directory lists the name of the corresponding occupant at five year intervals.

Business directories including city, cross reference and telephone directories were reviewed, if available, at approximately five year intervals for the years spanning 1928 through 2014. This report compiles information gathered in this review by geocoding the latitude and longitude of properties identified and gathering information about properties within 200 feet of the target property.

A summary of the information obtained is provided in the text of this report.

## RECORD SOURCES

EDR's Digital Archive combines historical directory listings from sources such as Cole Information and Dun & Bradstreet. These standard sources of property information complement and enhance each other to provide a more comprehensive report.

EDR is licensed to reproduce certain City Directory works by the copyright holders of those works. The purchaser of this EDR City Directory Report may include it in report(s) delivered to a customer. Reproduction of City Directories without permission of the publisher or licensed vendor may be a violation of copyright.




## RESEARCH SUMMARY

The following research sources were consulted in the preparation of this report. An "X" indicates where information was identified in the source and provided in this report.

| Year | Source | TP | Adjoining | Text Abstract | Source Image |
|---|---|---|---|---|---|
| 2014 | EDR Digital Archive | - | X | X | - |
| 2010 | EDR Digital Archive | - | X | X | - |
| 2005 | Hill-Donnelly Corporation | - | X | X | - |
| 2000 | Cole Information Services | - | X | X | - |
| 1997 | NYNEX | - | X | X | - |
| 1992 | NYNEX Informantion Resource Co. | - | X | X | - |
| 1985 | NYNEX Information Resources Company | - | X | X | - |
| 1980 | New York Telephone | - | X | X | - |
| 1976 | New York Telephone | - | X | X | - |
| 1973 | New York Telephone | - | X | X | - |
| | New York Telephone | X | X | X | - |
| 1970 | New York Telephone | - | X | X | - |

# EXECUTIVE SUMMARY

| Year | Source | TP | Adjoining | Text Abstract | Source Image |
|---|---|---|---|---|---|
| 1970 | New York Telephone | X | X | X | - |
| 1965 | New York Telephone | - | X | X | - |
| | New York Telephone | X | X | X | - |
| 1960 | New York Telephone | - | X | X | - |
| | New York Telephone Company | - | X | X | - |
| 1949 | New York Telephone Company | - | X | X | - |
| 1945 | New York Telephone | - | X | X | - |
| 1940 | New York Telephone | - | X | X | - |
| 1934 | R. L. Polk & Co. | - | X | X | - |
| | R. L. Polk & Co. | X | X | X | - |
| 1928 | New York Telephone | - | X | X | - |

# FINDINGS

## TARGET PROPERTY INFORMATION

### ADDRESS

505 Grand Avenue
Brooklyn, NY 11238

### FINDINGS DETAIL

Target Property research detail.

### GRAND AVE

**505 GRAND AVE**

| *Year* | *Uses* | *Source* |
|---|---|---|
| 1973 | Dmytryk Louis J | New York Telephone |
| 1970 | Dmytryk Louis J | New York Telephone |
| 1965 | Dmytryk Theo | New York Telephone |
| 1934 | ROMANO ANNA R TEL OPR R | R. L. Polk & Co. |
| | ROMANO JOS AUTO MECH R | R. L. Polk & Co. |

# FINDINGS

## ADJOINING PROPERTY DETAIL

The following Adjoining Property addresses were researched for this report. Detailed findings are provided for each address.

## ALANTIC AVE

**941 ALANTIC AVE**

| *Year* | *Uses* | *Source* |
|---|---|---|
| 2000 | S N J ATL AUTO RPR | Cole Information Services |

**945 ALANTIC AVE**

| *Year* | *Uses* | *Source* |
|---|---|---|
| 2000 | BROTHERS DNTT INC | Cole Information Services |
| | BROTHERS DNTT INC | Cole Information Services |
| | BALLYS FURN INC | Cole Information Services |

**968 ALANTIC AVE**

| *Year* | *Uses* | *Source* |
|---|---|---|
| 2000 | ADA A MIDDLETON | Cole Information Services |
| | M WHITE | Cole Information Services |

**970 ALANTIC AVE**

| *Year* | *Uses* | *Source* |
|---|---|---|
| 2000 | ARAWIS ENA | Cole Information Services |
| | EARL BOYD | Cole Information Services |

**972 ALANTIC AVE**

| *Year* | *Uses* | *Source* |
|---|---|---|
| 2000 | MTVTLNTC PRTS INC | Cole Information Services |

**974 ALANTIC AVE**

| *Year* | *Uses* | *Source* |
|---|---|---|
| 2000 | MAGDA PENA | Cole Information Services |

**980 ALANTIC AVE**

| *Year* | *Uses* | *Source* |
|---|---|---|
| 2000 | 976-984 ATL PARK | Cole Information Services |
| | SAIKA AT INTL LTD | Cole Information Services |
| | A R C CONSTRUCTION | Cole Information Services |

# FINDINGS

**986 ALANTIC AVE**

| Year | Uses | Source |
|---|---|---|
| 2000 | BEST RESTAURANT | Cole Information Services |

**990 ALANTIC AVE**

| Year | Uses | Source |
|---|---|---|
| 2000 | ATLANTIC ARMTR INC | Cole Information Services |
| | ATLANTIC ARMTR CO | Cole Information Services |

## ATLANTCI AVE

**980 ATLANTCI AVE**

| Year | Uses | Source |
|---|---|---|
| 1934 | PIERCE ARROW SALES CORP AUTOMOBILES GENERAL OFFICE AND SALES ROOM | R. L. Polk & Co. |

## ATLANTIC

**941 ATLANTIC**

| Year | Uses | Source |
|---|---|---|
| 1934 | SOBOL IRA | R. L. Polk & Co. |

**943 ATLANTIC**

| Year | Uses | Source |
|---|---|---|
| 1928 | BUICK MOTOR CO | New York Telephone |

## ATLANTIC AVE

**931 ATLANTIC AVE**

| Year | Uses | Source |
|---|---|---|
| 1976 | LOUS TIRE SVCE | New York Telephone |
| 1973 | Lous Tire Svce | New York Telephone |
| 1970 | Lous Tire Svce | New York Telephone |
| | Terry Ruth | New York Telephone |
| 1965 | Lous Tire Svce | New York Telephone |
| 1960 | Lous Tire Svce | New York Telephone Company |
| | LOU S TIRE SVCE | New York Telephone |
| 1949 | Lous Tire Svce | New York Telephone Company |
| 1940 | Billichak A lunch | New York Telephone |
| 1934 | BILLICHAK ANTHONY RESTR | R. L. Polk & Co. |

# FINDINGS

**933 ATLANTIC AVE**

| Year | Uses | Source |
|---|---|---|
| 1960 | Freds Venetian Blind & Table Pad Co | New York Telephone Company |
| | Freds Window Sales Co | New York Telephone Company |
| | FREDS WINDOW SALES CO | New York Telephone |
| | FREDS VENETIAN BLIND & TABLE PAD CO | New York Telephone |
| 1949 | Miller Lloyd S | New York Telephone Company |
| 1945 | Williams I | New York Telephone |
| 1934 | EISNER S GLASS CO GLAZIER | R. L. Polk & Co. |
| | ROMANUCCI LOUIS H | R. L. Polk & Co. |
| | ROMANUCCI MARY DRV GDS | R. L. Polk & Co. |
| | EISNER TILLIE GLAZIER H DO | R. L. Polk & Co. |
| | CARL MGR EISNER S GLASS CO H | R. L. Polk & Co. |
| | BRAUNSTEIN MORRIS R | R. L. Polk & Co. |
| 1928 | ROMANUCCI L WHLSLE & RETAIL DRY GDS | New York Telephone |

**935 ATLANTIC AVE**

| Year | Uses | Source |
|---|---|---|
| 1934 | PEARSON BROS GARAGE EQIPT REPAIR | R. L. Polk & Co. |
| | BRUNNER AIR COMPRESSOR SERVICE STATION | R. L. Polk & Co. |
| | BLACRANK AUTOMOTIVE GREASE GUN SALES AGENTS G J SEEDMAN CO INC AGTS GARAGE | R. L. Polk & Co. |
| | AUTOMOTIVE EQUIPMENT SERVICE AUTO PARIS | R. L. Polk & Co. |
| 1928 | EISNER C WIKLOQ GLASS & PLATE | New York Telephone |

**937 ATLANTIC AVE**

| Year | Uses | Source |
|---|---|---|
| 1949 | ABC Burglar Alarm Co | New York Telephone Company |
| 1934 | COLONIAL AUTO EXCHANGE (RTN: ANTHONY AND JOS RUSSOLELLO) WKS | R. L. Polk & Co. |
| | MURPHY NICOLLA H | R. L. Polk & Co. |
| | PHILLIPS JAS J H | R. L. Polk & Co. |

**939 ATLANTIC AVE**

| Year | Uses | Source |
|---|---|---|
| 1949 | Schoner M Co auto fabrcs | New York Telephone Company |
| 1945 | Schoner M Co auto fabrcs | New York Telephone |

# FINDINGS

| Year | Uses | Source |
|---|---|---|
| 1940 | Schoner M Co auto fabrcs | New York Telephone |
| 1934 | ALAFBERG FRED AUTO TOPS | R. L. Polk & Co. |

## Atlantic Ave

**941 Atlantic Ave**

| Year | Uses | Source |
|---|---|---|
| 2014 | S N J ATLANTIC AUTO REPAIR | EDR Digital Archive |
| | ST YASSINE CORP | EDR Digital Archive |
| 2010 | S N J ATLANTIC AUTO REPAIR | EDR Digital Archive |
| | WS ADAM CORP | EDR Digital Archive |
| | ST YASSINE CORP | EDR Digital Archive |

## ATLANTIC AVE

**941 ATLANTIC AVE**

| Year | Uses | Source |
|---|---|---|
| 2005 | SNJ Atlantic Auto Repair | Hill-Donnelly Corporation |
| 1997 | Tremont Petroleum Inc | NYNEX |
| | S N J Atlantic Auto Repair | NYNEX |
| 1992 | M & D AUTO INC | NYNEX Informantion Resource Co. |
| 1985 | CISCO AUTO SVCE & TOWING INC | NYNEX Information Resources Company |
| 1980 | GRAND SVCE STA | New York Telephone |
| 1976 | GRAND SVCE STA | New York Telephone |
| 1973 | Grand Svce Sta | New York Telephone |
| | Grand Svce Sta | New York Telephone |
| 1970 | Grand Svce Sta | New York Telephone |
| | Grand Svce Sta | New York Telephone |
| 1965 | Grand Serve Sta | New York Telephone |
| | Grand Svce Sta | New York Telephone |
| 1960 | GRAND SERVC STA | New York Telephone |
| | Grand Servc Sta | New York Telephone Company |
| 1945 | Batten Svce Sta | New York Telephone |
| 1934 | SOBOL BENJ | R. L. Polk & Co. |
| | SOBOL BROS | R. L. Polk & Co. |
| | SOBOL BROS | R. L. Polk & Co. |

**943 ATLANTIC AVE**

| Year | Uses | Source |
|---|---|---|
| 1928 | BUICK AUTHORIZED SERVICE INC | New York Telephone |

# FINDINGS

| Year | Uses | Source |
|---|---|---|
| 1928 | BUICK MOTOR CO | New York Telephone |
| | BUICK MOTOR CO | New York Telephone |
| | BUICK MOTOR CO | New York Telephone |

## Atlantic Ave

**945 Atlantic Ave**

| Year | Uses | Source |
|---|---|---|
| 2014 | STORAGE DELUXE | EDR Digital Archive |
| 2010 | STORAGE DELUXE | EDR Digital Archive |

## ATLANTIC AVE

**945 ATLANTIC AVE**

| Year | Uses | Source |
|---|---|---|
| 2005 | Nova Metal Inc | Hill-Donnelly Corporation |
| 1992 | APC COACH BUILDERS INC | NYNEX Informantion Resource Co. |
| | APC LIMOUSINE SALES CORP | NYNEX Informantion Resource Co. |
| | A P C LIMOUSINE SALES CORP | NYNEX Informantion Resource Co. |
| | APC LIMOUSINE SALES CORP | NYNEX Informantion Resource Co. |
| | APC COACH BUILDERS INC | NYNEX Informantion Resource Co. |
| | GEMINI MANNEQUINS INC | NYNEX Informantion Resource Co. |
| | LIMOUSINES MANUFACTURED BY AMERICAN PULLMAN COACH BUILDERS INC | NYNEX Informantion Resource Co. |
| | MACGREGORS AUTOMOTIVE STYLING CENTER INC | NYNEX Informantion Resource Co. |
| | MC GREGORS CUSTOM COACH | NYNEX Informantion Resource Co. |
| | MUNOZ SPORTSWEAR INC | NYNEX Informantion Resource Co. |
| | SUN ROOF INSTALLION CENTER INC | NYNEX Informantion Resource Co. |
| 1985 | POINT AUCTION INC | NYNEX Information Resources Company |
| 1976 | PRECISION ASSEMBLY CORP | New York Telephone |
| 1973 | Package & Display Corp | New York Telephone |
| | Wolf Die Cutting Co Inc | New York Telephone |
| 1965 | CROWN DRUG STORES INC Main Office | New York Telephone |
| | Halper Stationers Inc | New York Telephone |
| | Halpern Stationers Inc | New York Telephone |
| 1960 | ACKER & GIOSCIA TIRE CORP | New York Telephone |
| | BAMBI FOOTWEAR INC | New York Telephone |
| | CROWN DRUG STORES INC MAIN OFFICE | New York Telephone |

# FINDINGS

| Year | Uses | Source |
|---|---|---|
| 1960 | GIOSCIA JOS TIRES | New York Telephone |
| | Acker & Gioscia Tire Corp | New York Telephone Company |
| | Bambi Footwear Inc | New York Telephone Company |
| | CROWN DRUG STORES INC Main office | New York Telephone Company |
| | Gioscia Jos tires | New York Telephone Company |
| 1949 | Crown Drug Stores Inc Main office | New York Telephone Company |
| | Klinghoffer B & Son linolm | New York Telephone Company |
| | Merola & Sons shirt mfrs | New York Telephone Company |
| | Merrill Sharpe Ltd shirt mfrs | New York Telephone Company |
| 1945 | Crown Drug Stores Inc Main office | New York Telephone |
| | Klinghoffer B & Son linolm | New York Telephone |
| 1928 | SPERDUTO SALVATORE R | New York Telephone |

**951 ATLANTIC AVE**

| Year | Uses | Source |
|---|---|---|
| 1973 | Lowry Funeral Chapels Inc | New York Telephone |
| 1970 | Lowry Funeral Chapels Inc | New York Telephone |
| 1965 | FAIRCHILD SONS INC funrl dirs Exec Offices | New York Telephone |
| | Bklyn | New York Telephone |
| | FAIRCHILD SONS INC Chapels | New York Telephone |
| 1960 | FAIRGHILD CHAPELS BKLYN | New York Telephone |
| | FAIRCHILD SONS INC FUNERAL DIRECTORS CHAPELS & EXECCUTIVE OFFICES BKLYN | New York Telephone |
| | FAIRCHILD SONS INC Funeral Directors Chapels & Execcutive Offices Bklyn | New York Telephone Company |
| | FAIRGHILD CHAPELS Bklyn | New York Telephone Company |
| 1949 | Bklyn | New York Telephone Company |
| | FAIRCHILD SONS INC funeral directors Chapels & Executive Offices Bklyn | New York Telephone Company |
| | FAIRCHILD CHAPELS | New York Telephone Company |

**953 ATLANTIC AVE**

| Year | Uses | Source |
|---|---|---|
| 1934 | BUICK MOTOR CAR CO THOS J MAHONEY BR MGR AUTO MFRS PASS CARS NEW | R. L. Polk & Co. |
| | MAHONEY THOS J BR MGR BUICK MOTOR CAR CO R | R. L. Polk & Co. |

# FINDINGS

**968 ATLANTIC AVE**

| Year | Uses | Source |
|---|---|---|
| 2005 | Critical Resistance | Hill-Donnelly Corporation |
| 1992 | ATLANTIC LITHOGRAPHERS | NYNEX Informantion Resource Co. |
| 1985 | ALSTON MARION | NYNEX Information Resources Company |
| 1973 | Cruz Dionisio | New York Telephone |
| 1965 | Van Dijk Mary | New York Telephone |
| 1960 | VAN DISK MARY | New York Telephone |
| | Argosy Contrctg & Const Co | New York Telephone Company |
| | Hugley Hillard | New York Telephone Company |
| | Van Disk Mary | New York Telephone Company |
| | HUGLEY HILLARD | New York Telephone |
| | ARGOSY CONTRCTG & CONST CO | New York Telephone |
| 1949 | ACE | New York Telephone Company |
| 1945 | Ace Wheel & Rim Co | New York Telephone |
| 1934 | LATUSO STEPN J CHAUF R | R. L. Polk & Co. |
| | LATUSO NUNCIO LAB H | R. L. Polk & Co. |
| | LATUSO MAMIE MACH OPR R | R. L. Polk & Co. |
| | LATUSO JOS TILE STR R | R. L. Polk & Co. |
| | LATUSO JOS LAB H | R. L. Polk & Co. |
| | LATUSO ANTHONY CHAUF R | R. L. Polk & Co. |
| | LAFAYETTE AUTO TOP CO AUTO TOPS AND REPRS | R. L. Polk & Co. |

**970 ATLANTIC AVE**

| Year | Uses | Source |
|---|---|---|
| 2005 | h Pena Aramis | Hill-Donnelly Corporation |
| 1997 | BOYD Earl | NYNEX |
| | PENA Aramis | NYNEX |
| 1992 | HAROLD & CLYDE CORP | NYNEX Informantion Resource Co. |
| 1985 | ACEVEDO JOSEFA | NYNEX Information Resources Company |
| | RAMOS CARLOS | NYNEX Information Resources Company |
| 1976 | AMOR MILKA | New York Telephone |
| | BORRERO C | New York Telephone |
| 1970 | Bernal Sarvelio cabnt mkr | New York Telephone |
| 1960 | Cempa Andrew Mrs | New York Telephone Company |
| | Felice Nick | New York Telephone Company |
| | CEMPA ANDREW MRS | New York Telephone |
| | FELICE NICK | New York Telephone |
| 1934 | FELICE NICHOLAS SHOE REPR H DO | R. L. Polk & Co. |

| Year | Uses | Source |
|---|---|---|
| 1934 | FELICE ROSINA H | R. L. Polk & Co. |
| | FELICE MICHL LAB R | R. L. Polk & Co. |
| 1928 | FELICE NICK SHOES | New York Telephone |

## Atlantic Ave

**972 Atlantic Ave**

| Year | Uses | Source |
|---|---|---|
| 2014 | GRAND RESTAURANT EQUIPMENT | EDR Digital Archive |
| 2010 | GRAND RESTAURANT EQUIPMENT | EDR Digital Archive |
| | RESTAURANT ACTION INC | EDR Digital Archive |
| | A A A RESTAURANT EQUIPMENT | EDR Digital Archive |

## ATLANTIC AVE

**972 ATLANTIC AVE**

| Year | Uses | Source |
|---|---|---|
| 2005 | 124 Hour 7 Day Emerg Lcksmth | Hill-Donnelly Corporation |
| | Grand Restaurant Equipment | Hill-Donnelly Corporation |
| 1997 | motivatlantic Parts Inc | NYNEX |
| | Motion Cards & Comic | NYNEX |
| 1992 | MOTIVATLANTIC PARTS INC | NYNEX Informantion Resource Co. |
| 1985 | MOTIVATLANTIC PARTS INC | NYNEX Information Resources Company |
| 1976 | MOTIVATLANTIC PARTS INC | New York Telephone |
| 1973 | Motivatlantic Parts Inc | New York Telephone |
| 1970 | Motivatlantic Parts Inc | New York Telephone |
| 1965 | Motivatlantic Parts Inc | New York Telephone |
| 1960 | ATLANTIC AUTO PARTS J M BURROWS CO INC | New York Telephone |
| | BURROWS J M ATLANTIC AUTO PARTS CO INC | New York Telephone |
| | ATLANTIC AUTO PARTS J M BURROWS CO INC | New York Telephone Company |
| | Burrows J M Atlantic Auto Parts Co Inc | New York Telephone Company |
| 1945 | Amer Gear Co Inc | New York Telephone |
| | Atlantic Auto Parts Co Inc | New York Telephone |
| 1940 | Amer Gear Co Inc | New York Telephone |
| | Atlantic Auto Parts Co inc | New York Telephone |
| 1934 | ADLER FRANK V-PRES AMERICAN GEAR CO | R. L. Polk & Co. |

# FINDINGS

| Year | Uses | Source |
|---|---|---|
| 1934 | ATLANTIC AUTO PARTS CO INC B W ADLER PES FRANDK ADLER V-PRES JOS BURROWS S | R. L. Polk & Co. |
| | ADLER B W PRES AMERICAN GEAR CO INC | R. L. Polk & Co. |
| 1928 | SIMONS H FLSH | New York Telephone |

## Atlantic Ave

**974 Atlantic Ave**

| Year | Uses | Source |
|---|---|---|
| 2014 | HEMMA FASHIONS LLC | EDR Digital Archive |
| 2010 | ONE STOP RESTAURANT EQP INC | EDR Digital Archive |
| | HEMMA FASHIONS LLC | EDR Digital Archive |
| | SUCCESSFUL FOOD SERVICE EQP | EDR Digital Archive |

## ATLANTIC AVE

**974 ATLANTIC AVE**

| Year | Uses | Source |
|---|---|---|
| 2005 | h Pena Magda | Hill-Donnelly Corporation |
| | Auto Interior Plus Inc IR | Hill-Donnelly Corporation |
| 1992 | COACHBUSTER PROFESSIONAL | NYNEX Informantion Resource Co. |
| 1985 | BOWSER C | NYNEX Information Resources Company |
| | C & O AUTO RADIATOR | NYNEX Information Resources Company |
| | PENA Y | NYNEX Information Resources Company |
| 1970 | Exotic Metalwares Inc spclties | New York Telephone |
| 1965 | Exotic Metalwares Inc spclties | New York Telephone |
| 1960 | CAIAZZO JOS | New York Telephone |
| | GUTTIERI ANDREW L | New York Telephone |
| | Caiazzo Jos | New York Telephone Company |
| | Guttieri Andrew L | New York Telephone Company |
| 1949 | Caiazzo Jos | New York Telephone Company |
| 1940 | Atlantic Auto Wneel & Rim Co | New York Telephone |
| | Atlantic Wheel & Rim Co Inc | New York Telephone |
| 1934 | ANTONELLI ACHILLE H | R. L. Polk & Co. |
| | CAIAZZO ANTONIO BRKLYR H | R. L. Polk & Co. |
| | CAIAZZO ANTONIO BRKLYR H | R. L. Polk & Co. |
| | CAIAZZO JOS STEN R | R. L. Polk & Co. |
| | CAIAZZO PASQUALE BRKLYR R | R. L. Polk & Co. |

# FINDINGS

| Year | Uses | Source |
|---|---|---|
| 1934 | CAIAZZO PHILEMINA FCTYWKR R | R. L. Polk & Co. |
| | CAIAZZO THERESA R | R. L. Polk & Co. |
| | CARAZZO PHILOMENA FCTY WKR R | R. L. Polk & Co. |
| | FORD-WEIN AUTO REPR | R. L. Polk & Co. |
| | KYECON CHAS R | R. L. Polk & Co. |
| | WEINSTEIN SAM | R. L. Polk & Co. |
| 1928 | CAIAZZO M GROCR | New York Telephone |

**978 ATLANTIC AVE**

| Year | Uses | Source |
|---|---|---|
| 1928 | MODERN AUTO RADIATOR WKS | New York Telephone |

## Atlantic Ave

**980 Atlantic Ave**

| Year | Uses | Source |
|---|---|---|
| 2014 | 976 984 ATLANTIC PARKING CORP | EDR Digital Archive |
| | SAIKA AUTO INTERNATIONAL LTD | EDR Digital Archive |
| 2010 | 976 984 ATLANTIC PARKING CORP | EDR Digital Archive |
| | NAXOS STEELTEK | EDR Digital Archive |
| | SAIKA AUTO INTERNATIONAL LTD | EDR Digital Archive |

## ATLANTIC AVE

**980 ATLANTIC AVE**

| Year | Uses | Source |
|---|---|---|
| 2005 | 976 984 Atlantic Parking Corp | Hill-Donnelly Corporation |
| 1992 | ATLANTIC AVE GARAGE CORP | NYNEX Informantion Resource Co. |
| 1973 | Action Oldsmobile | New York Telephone |
| 1965 | CADILLAC MOTOR CAR DIV GENL MOTORS CORP | New York Telephone |
| | Svce Testers | New York Telephone |
| 1960 | CADILLAC MOTOR CAR DIV GENL MOTORS CORP SERVICE & PARTS | New York Telephone |
| | CADILLAC MOTOR CAR DIV GENL MOTORS CORP Service & Parts | New York Telephone Company |
| 1949 | RANDALL CADILLAC OLDS INC | New York Telephone Company |
| | Service & parts | New York Telephone Company |
| 1934 | PIERCE-ARROW SALES CORP GEORGE K ARNOLD BRANCH MGR NEW AND USED CAR SALES | R. L. Polk & Co. |

# FINDINGS

## Atlantic Ave

**984 Atlantic Ave**

| Year | Uses | Source |
|---|---|---|
| 2014 | RIVER BEND CONSTRUCTION CORP | EDR Digital Archive |
| 2010 | RIVER BEND CONSTRUCTION CORP | EDR Digital Archive |

**986 Atlantic Ave**

| Year | Uses | Source |
|---|---|---|
| 2014 | DELI ATLANTIC INC | EDR Digital Archive |
| 2010 | DELI ATLANTIC INC | EDR Digital Archive |

## ATLANTIC AVE

**986 ATLANTIC AVE**

| Year | Uses | Source |
|---|---|---|
| 2005 | Deli On Atlantic | Hill-Donnelly Corporation |
| 1992 | ATLANTIC COFFEE SHOP | NYNEX Informantion Resource Co. |
| 1985 | GARDNER JMMIE | NYNEX Information Resources Company |
| 1976 | ABC BURGTAR ALARM CO | New York Telephone |
| 1970 | Tanner Bolt & Nut Co | New York Telephone |
| 1960 | KINGSBORO MARINE SUPL CORP | New York Telephone |
| | Kingsboro Marine Supl Corp | New York Telephone Company |
| 1949 | Kingsboro Marine Supl Corp | New York Telephone Company |
| 1940 | Wolf Stephen tires | New York Telephone |
| 1934 | VIGLIANTE JOSEPHINE CLK R | R. L. Polk & Co. |
| | VIGLIANTE JOHN AUTO MECH R | R. L. Polk & Co. |
| | VIGLIANTE CHAS LAB H | R. L. Polk & Co. |
| | LAYLAND THOS SEC WM E LARAMEE & CO INC | R. L. Polk & Co. |
| | LARAME WM F & CO INC WM F LARAMEA PRES-TREAS AURELA E LARAMAE V-PRES THOS | R. L. Polk & Co. |
| | COLLUCCI GRACE H | R. L. Polk & Co. |
| | CASALINO MARIE CLK R | R. L. Polk & Co. |

## Atlantic Ave

**988 Atlantic Ave**

| Year | Uses | Source |
|---|---|---|
| 2014 | ATLANTIC CELLARS | EDR Digital Archive |
| 2010 | ATLANTIC CELLARS | EDR Digital Archive |

# FINDINGS

## ATLANTIC AVE

**988 ATLANTIC AVE**

| Year | Uses | Source |
|---|---|---|
| 2005 | Bamburg Larrv | Hill-Donnelly Corporation |
| 1949 | Eagle Mdsng Co hse furshgs | New York Telephone Company |
| 1934 | LESSER NATHAN STORAGEMN H | R. L. Polk & Co. |
| | OSEDO SALVATORE R | R. L. Polk & Co. |

## Atlantic Ave

**990 Atlantic Ave**

| Year | Uses | Source |
|---|---|---|
| 2014 | 990 INDUSTRIES INC | EDR Digital Archive |
| | B HIVE LOUNGE | EDR Digital Archive |
| 2010 | B HIVE LOUNGE | EDR Digital Archive |
| | ATLANTIC ARMATURE CO INC | EDR Digital Archive |
| | LBRG GROUP CORP | EDR Digital Archive |

## ATLANTIC AVE

**990 ATLANTIC AVE**

| Year | Uses | Source |
|---|---|---|
| 2005 | Access Plumbing & Heating Corp | Hill-Donnelly Corporation |
| 1997 | Atlantic Armature Co | NYNEX |
| | Atlantic Armature Co | NYNEX |
| 1992 | ATLANTIC ARMATURE CO | NYNEX Informantion Resource Co. |
| | ATLANTIC ARMATURE CO | NYNEX Informantion Resource Co. |
| 1985 | ATLANTIC ARMATURE CO | NYNEX Information Resources Company |
| | ATLANTIC ARMATURE CO | NYNEX Information Resources Company |
| 1980 | ATLANTIC ARMATURE CO | New York Telephone |
| 1976 | ATLANTIC ARMATURE CO | New York Telephone |
| | ATLANTIC ARMATURE CO | New York Telephone |
| 1973 | Atlantic Armature Co | New York Telephone |
| | Atlantic Armature Co | New York Telephone |
| 1970 | Atlantic Armature Co | New York Telephone |
| | Atlantic Armature Co | New York Telephone |
| 1965 | Atlantic Armature Co | New York Telephone |
| | Atlantic Armature Co | New York Telephone |
| 1960 | ATLANTIC ARMATURE CO | New York Telephone |

# FINDINGS

| Year | Uses | Source |
|---|---|---|
| 1960 | Atlantic Armature Co | New York Telephone Company |
| 1949 | Atlantic Armature Co | New York Telephone Company |
| | Atlantic Armature Co | New York Telephone Company |
| 1934 | NATIONAL BATTERIES SPECIALTIES CO AGTS BATTERY SERVICE | R. L. Polk & Co. |
| | BOSCH ROBT MAGNETO SERVICE STATION IGNITION SPECIALTIES CO AGTS AUTO PARTS | R. L. Polk & Co. |
| | IGNITION SPECIALITIES CO AUTO PARTS | R. L. Polk & Co. |
| 1928 | SIMMS HUFF SERV STA | New York Telephone |
| | U S L SERVICE STATION | New York Telephone |
| | NORTH EAST ELECTRIC SERY STA | New York Telephone |
| | ROBERT BOSCH MAGNETO SERV STA | New York Telephone |

## Atlantic Ave

**992 Atlantic Ave**

| Year | Uses | Source |
|---|---|---|
| 2014 | DIVINE FLAVORED | EDR Digital Archive |
| 2010 | OODUA SUPER ULTIMATE CORP | EDR Digital Archive |
| | PALAVA CLUB INC | EDR Digital Archive |

## ATLANTIC AVE

**992 ATLANTIC AVE**

| Year | Uses | Source |
|---|---|---|
| 2005 | Palaza Hut | Hill-Donnelly Corporation |
| 1992 | BILLS COFFEE SHOP | NYNEX Informantion Resource Co. |
| 1973 | Tempest Restrnt | New York Telephone |
| | Tempest Restrnt | New York Telephone |
| 1970 | Tempest Restrnt | New York Telephone |
| 1965 | Tempest Restrnt | New York Telephone |
| | Petito Peter A | New York Telephone |
| | Petito Anthony A | New York Telephone |
| 1960 | PLAZA RESTRNT | New York Telephone |
| | Plaza Restrnt | New York Telephone Company |
| 1949 | Petito Anthony A | New York Telephone Company |
| | Goodfellow Auto Body Supl Co | New York Telephone Company |
| 1934 | PETITO MICHL MACH R | R. L. Polk & Co. |
| | PETITO MARY SEC OPR R | R. L. Polk & Co. |

# FINDINGS

| Year | Uses | Source |
|---|---|---|
| 1934 | PETITO MADELINE WRAPPAR | R. L. Polk & Co. |
| | PETITO CARMINE BARBER R | R. L. Polk & Co. |
| | PETITO ANTHONY LAB R | R. L. Polk & Co. |
| | PETITO ALPHONSE LAB H | R. L. Polk & Co. |
| | BRITE LITE CAFETERIA | R. L. Polk & Co. |
| | BAUER WALTER L MECH H | R. L. Polk & Co. |
| 1928 | GEORGES N INCH | New York Telephone |

## Atlantic Ave

**994 Atlantic Ave**

| Year | Uses | Source |
|---|---|---|
| 2014 | SAN MARTIN | EDR Digital Archive |
| 2010 | SAN MARTIN | EDR Digital Archive |

## ATLANTIC AVE

**994 ATLANTIC AVE**

| Year | Uses | Source |
|---|---|---|
| 2005 | h Jefferson Jerry | Hill-Donnelly Corporation |
| | Top Celebrity Collision i s | Hill-Donnelly Corporation |
| 2000 | JERRY JEFFERSON | Cole Information Services |
| 1997 | JEFFERSON Jerry | NYNEX |
| 1976 | AFRO CARTING CORP | New York Telephone |
| 1973 | Afro Carting Corp | New York Telephone |
| | Atlantic Auto Top Co | New York Telephone |
| | Kenmar Elec Co | New York Telephone |
| 1970 | Atlantic Auto Top Co | New York Telephone |
| | Suntag Jos H auto tops | New York Telephone |
| 1965 | Atlantic Auto Top Co | New York Telephone |
| | Suntag Jos N auto tops | New York Telephone |
| 1960 | Atlantic Auto Top Co | New York Telephone Company |
| | Plesh Michl | New York Telephone Company |
| | Suntag Jos H auto tops | New York Telephone Company |
| | ATLANTIC AUTO TOP CO | New York Telephone |
| | PLESH MICHL | New York Telephone |
| | SUNTAG JOS H AUTO TOPS | New York Telephone |
| 1949 | Metzer John J | New York Telephone Company |
| | Suntag Jos H auto tops | New York Telephone Company |

# FINDINGS

| Year | Uses | Source |
|---|---|---|
| 1949 | Atlantic Auto Top Co | New York Telephone Company |
| 1945 | Atlantic Auto Top Co | New York Telephone |
| | Suntag Jos H Inc auto tops | New York Telephone |
| 1940 | Atlantic Auto Top Co | New York Telephone |
| | Suntag Jos H Inc auto tops | New York Telephone |
| | Suntag Sidney S atty | New York Telephone |
| 1934 | RUBIN ANNA H | R. L. Polk & Co. |
| | SUNTAG JOS H AUTO TOPS H DO | R. L. Polk & Co. |
| | SUNTAG SIDNEY STUDENT R | R. L. Polk & Co. |

## Atlantic Ave

**996 Atlantic Ave**

| Year | Uses | Source |
|---|---|---|
| 2014 | NEW YORK EQUIPMENT DEALER INC | EDR Digital Archive |
| | ACME USA LLC | EDR Digital Archive |
| 2010 | NEW YORK EQUIPMENT DEALERS | EDR Digital Archive |

## ATLANTIC AVE

**996 ATLANTIC AVE**

| Year | Uses | Source |
|---|---|---|
| 1976 | BRITE-LITE RESTRNT | New York Telephone |
| | VITKAY STEVE A | New York Telephone |
| 1973 | Brite Lite Restrnt | New York Telephone |
| | Vitkay Steve A | New York Telephone |
| 1970 | Brite Lite Restrnt | New York Telephone |
| | Vitkay Steve A | New York Telephone |
| 1965 | Brite Lite Restrnt | New York Telephone |
| | Vitkay Steve A | New York Telephone |
| 1960 | Brite Lite Restrnt | New York Telephone Company |
| | BRITE-LITE RESTRNT | New York Telephone |
| | VITKAY STEVE A | New York Telephone |
| | Vitkay Steve A | New York Telephone Company |
| 1949 | Brite Lite Restrnt | New York Telephone Company |
| 1945 | Brite Lite Restrnt | New York Telephone |
| 1940 | Brite Lite Restrnt | New York Telephone |
| 1934 | CARDONE H DO | R. L. Polk & Co. |
| | CRESCL ANDREW BAKER R | R. L. Polk & Co. |

| Year | Uses | Source |
|---|---|---|
| 1934 | CRESCL CONCETTA H | R. L. Polk & Co. |
| | FERGUSON HUBERT L LAB H | R. L. Polk & Co. |
| | KIRTON ROY A CHAUF R | R. L. Polk & Co. |
| | RICHARDSON ROBT R | R. L. Polk & Co. |
| | WILLYS KNIGHT SERVICE CO AUTO REPRS | R. L. Polk & Co. |

## Atlantic Ave

**1000 Atlantic Ave**

| Year | Uses | Source |
|---|---|---|
| 2014 | A & B DISTRIBUTORS INC | EDR Digital Archive |
| 2010 | A & B DISTRIBUTORS INC | EDR Digital Archive |
| | PHILLIPS MARKETING GROUP INC | EDR Digital Archive |
| | ATLANTIC AUTO INNOVATION INC | EDR Digital Archive |

## ATLANTIC AVE

**1000 ATLANTIC AVE**

| Year | Uses | Source |
|---|---|---|
| 2005 | A & B Books | Hill-Donnelly Corporation |
| | Atlantic Alarm & Stereo Inc | Hill-Donnelly Corporation |
| | Atlantic Auto Innovation Inc | Hill-Donnelly Corporation |
| 2000 | A & B BOOKS | Cole Information Services |
| 1992 | HELEN KELLER SVCES FOR THE BLIND | NYNEX Informantion Resource Co. |
| 1985 | INDUSTRIAL HOME FOR THE BLIND THE EXEC OFC | NYNEX Information Resources Company |
| 1976 | IHB INDSTRINES THE | New York Telephone |
| | IHB INDSTRINES THE | New York Telephone |
| | INDUSTRIAL HOME FOR THE BLIND | New York Telephone |
| 1970 | Workshop | New York Telephone |
| | IHB Indstries The | New York Telephone |
| 1960 | Branch | New York Telephone Company |
| | INDUSTRL HOME FOR THE BLIND Executive office | New York Telephone Company |
| | INDUSTRL HOME FOR THE BLIND EXECUTIVE OFFICE | New York Telephone |
| 1949 | Branch | New York Telephone Company |
| | Industrl Home For The Blind | New York Telephone Company |
| 1945 | Brarch | New York Telephone |

| Year | Uses | Source |
|---|---|---|
| 1945 | Industrl Home for Blind bus ofc | New York Telephone |
| 1934 | LEWOBOL A INC USED CAR AGCY | R. L. Polk & Co. |
| 1928 | HALEY J P INC AUTOS | New York Telephone |
| | WILLYS KNIGHT AUTHORIZED DEALERS | New York Telephone |
| | WILLYS KNIGHT AUTHORIZED DEALERS | New York Telephone |

## ATLANTIC AVE INYS

### 933 ATLANTIC AVE INYS

| Year | Uses | Source |
|---|---|---|
| 2000 | A SMITH | Cole Information Services |

### 947 ATLANTIC AVE INYS

| Year | Uses | Source |
|---|---|---|
| 2000 | EDWARDS RODGERS | Cole Information Services |
| | E M DONNELL | Cole Information Services |

### 955 ATLANTIC AVE INYS

| Year | Uses | Source |
|---|---|---|
| 2000 | MARCELINO PAGAN | Cole Information Services |

### 980 ATLANTIC AVE INYS

| Year | Uses | Source |
|---|---|---|
| 2000 | K PARSAN | Cole Information Services |
| | GURDAT SAMAROO | Cole Information Services |

### 982 ATLANTIC AVE INYS

| Year | Uses | Source |
|---|---|---|
| 2000 | ROBERT F YOUNG | Cole Information Services |

## ATLANTIC D

### 974 ATLANTIC D

| Year | Uses | Source |
|---|---|---|
| 1934 | H O | R. L. Polk & Co. |

# FINDINGS

## ATLANTIC PARKING CORP 980 ATLA AVE

### 976 ATLANTIC PARKING CORP 980 ATLA AVE

| Year | Uses | Source |
|---|---|---|
| 1997 | Nineth Saint Laundromat Cleaner | NYNEX |

## ATLANTIE AVE

### 936 ATLANTIE AVE

| Year | Uses | Source |
|---|---|---|
| 1934 | MARSEGLIA EMANUEL LAB H | R. L. Polk & Co. |

### 942 ATLANTIE AVE

| Year | Uses | Source |
|---|---|---|
| 1934 | CELESTINE LAURA MACH OPR R | R. L. Polk & Co. |

## ATLLANTK AVE

### 1000 ATLLANTK AVE

| Year | Uses | Source |
|---|---|---|
| 1997 | A & B Books | NYNEX |

## ATLNTEC AVE

### 941 ATLNTEC AVE

| Year | Uses | Source |
|---|---|---|
| 1992 | M & D AUTO INC BKLYN | NYNEX Informantion Resource Co. |

## GRAND AVE

### 495 GRAND AVE

| Year | Uses | Source |
|---|---|---|
| 2000 | EL CMLL CLPPR CRG | Cole Information Services |
| 1985 | CITY LINE TRAVEL AGENCY | NYNEX Information Resources Company |
| 1973 | Shoe Process Inc | New York Telephone |
| 1970 | Shoe Process Inc | New York Telephone |
| 1965 | Shoe Process Inc | New York Telephone |
| | Dorchester Papr Supl Co | New York Telephone |
| 1960 | SHOE PROCESS INC | New York Telephone |
| | Shoe Process Inc | New York Telephone Company |

# FINDINGS

**499 GRAND AVE**

| Year | Uses | Source |
|---|---|---|
| 2000 | KATHY MALDONADO | Cole Information Services |
| | SCOTT KEMPER | Cole Information Services |
| | ENEMONO DOROTEO | Cole Information Services |
| | RAFAEL MARTINEZ | Cole Information Services |
| | AQUI ME QD RSTRNT | Cole Information Services |

**501 GRAND AVE**

| Year | Uses | Source |
|---|---|---|
| 2005 | Thielen Amy | Hill-Donnelly Corporation |
| 2000 | JOSE L SACRAMENTO | Cole Information Services |
| | AMALIA MARTINEZ | Cole Information Services |
| 1985 | DAVIS L | NYNEX Information Resources Company |
| 1976 | VIGLIANTE JO L | New York Telephone |
| 1973 | Vigliante Jo L | New York Telephone |
| 1970 | Vigliante Jo L | New York Telephone |
| 1965 | Vigliante Jo L | New York Telephone |
| 1960 | VIGLIANTE JO L | New York Telephone |
| | Vigliante Jo L | New York Telephone Company |
| 1949 | DElena Anna R Mrs | New York Telephone Company |
| 1945 | DElena Anna R Mrs | New York Telephone |
| | DElena Anna R Mrs | New York Telephone |
| 1934 | VIGLIANTE JOSEPHINE L CLK R | R. L. Polk & Co. |
| | VIGLIANTE JOHN J MECH DENTIST R | R. L. Polk & Co. |
| | VIGLIANTE ANGELO H | R. L. Polk & Co. |
| | COZZOLINE MARIE M CLK R | R. L. Polk & Co. |
| | COLUCCI GRACE L H | R. L. Polk & Co. |
| 1928 | VIGLIANTE G A MISS R | New York Telephone |
| | HESS-HAWKINS CO RIBBON & CARBONS | New York Telephone |
| | COZZOLINO MARIE M MRS R | New York Telephone |

**503 GRAND AVE**

| Year | Uses | Source |
|---|---|---|
| 2000 | FRANCISCO CORDERO | Cole Information Services |
| | ANTONIO VASQUEZ | Cole Information Services |
| 1949 | Scott Louis L | New York Telephone Company |
| 1934 | MITCHELL HERBERT LAB R | R. L. Polk & Co. |
| | ELV CHAS FCTY WKR R | R. L. Polk & Co. |

# FINDINGS

| Year | Uses | Source |
|---|---|---|
| 1934 | LEE H | R. L. Polk & Co. |
| | MATHEWS ALBERTA CLK H | R. L. Polk & Co. |

**506 GRAND AVE**

| Year | Uses | Source |
|---|---|---|
| 2000 | THERESA WEGMANN | Cole Information Services |
| | MICHAEL NEPO | Cole Information Services |
| | THERES WEGMANN | Cole Information Services |
| | GUGLIELMO ARNO | Cole Information Services |
| | ERIC F WYBENGA | Cole Information Services |
| 1949 | Purdy Estell Mrs | New York Telephone Company |
| 1928 | BKLYN BUREAU OF CHARITIES | New York Telephone |

**507 GRAND AVE**

| Year | Uses | Source |
|---|---|---|
| 2000 | LAURA BECKWITH | Cole Information Services |
| | BETSY NAILS | Cole Information Services |
| 1928 | SISTERS OF ST DOMINIC | New York Telephone |

**508 GRAND AVE**

| Year | Uses | Source |
|---|---|---|
| 2000 | HANK CHON TRADING | Cole Information Services |
| 1928 | WERSCHE E J R | New York Telephone |

**510 GRAND AVE**

| Year | Uses | Source |
|---|---|---|
| 1997 | WILLIAMS T | NYNEX |
| 1928 | HUBSCHMAN GEO R | New York Telephone |

**511 GRAND AVE**

| Year | Uses | Source |
|---|---|---|
| 2000 | RAFAEL RIVERA | Cole Information Services |
| | COMUNICACIONES PBL | Cole Information Services |
| | NETZAI VARGAS | Cole Information Services |

**513 GRAND AVE**

| Year | Uses | Source |
|---|---|---|
| 2000 | ANGEL ORTIZ | Cole Information Services |

# FINDINGS

**514 GRAND AVE**

| Year | Uses | Source |
|---|---|---|
| 2000 | QUERUBIN TEL TOURS | Cole Information Services |
| | DAVID LERNER | Cole Information Services |

**515 GRAND AVE**

| Year | Uses | Source |
|---|---|---|
| 1928 | O BRIEN WM J R | New York Telephone |

**516 GRAND AVE**

| Year | Uses | Source |
|---|---|---|
| 1928 | KLEINMAN S R | New York Telephone |

**517 GRAND AVE**

| Year | Uses | Source |
|---|---|---|
| 2000 | 3 ANNA QUINONES | Cole Information Services |
| | LEES FURNITIRE | Cole Information Services |
| 1928 | FROEHLING A PAINTG SUPP | New York Telephone |

**518 GRAND AVE**

| Year | Uses | Source |
|---|---|---|
| 2000 | DIANA DELGADO | Cole Information Services |
| | ZENAIDA LUGO | Cole Information Services |
| 1928 | FARLEY THOS F UNDRTKR | New York Telephone |

**520 GRAND AVE**

| Year | Uses | Source |
|---|---|---|
| 1928 | BECKER A ICE CREAM | New York Telephone |

**522 GRAND AVE**

| Year | Uses | Source |
|---|---|---|
| 2000 | KYONG S KIM | Cole Information Services |
| | CHOMPUNUTT MAYTA | Cole Information Services |

**524 GRAND AVE**

| Year | Uses | Source |
|---|---|---|
| 2000 | MEGA FURNITURE INC | Cole Information Services |

**528 GRAND AVE**

| Year | Uses | Source |
|---|---|---|
| 2000 | FELICIANO ARAGON | Cole Information Services |
| 1928 | DANIELS CHRISTINA RITA R | New York Telephone |

# FINDINGS

| Year | Uses | Source |
|---|---|---|
| 1928 | WEIGEL LEOPOLD F R | New York Telephone |
| | MIRANDA D PIANO TUNER | New York Telephone |

**530 GRAND AVE**

| Year | Uses | Source |
|---|---|---|
| 2000 | CRUZ ORTEGA | Cole Information Services |
| 1928 | SIPZENER A MRS DRY GDS | New York Telephone |
| | ANNUNZIATA D R | New York Telephone |

**532 GRAND AVE**

| Year | Uses | Source |
|---|---|---|
| 2000 | MAHMOUD KATRIB | Cole Information Services |

**536 GRAND AVE**

| Year | Uses | Source |
|---|---|---|
| 2000 | CARLA PARRA | Cole Information Services |
| 1928 | HANBURGER LULU M R | New York Telephone |
| | BARTEL JOSEPH MEAT | New York Telephone |
| | BELLONE JOS FRUITS | New York Telephone |
| | FEATHERSTONE GEO R | New York Telephone |
| | HANBURGER FRED W R | New York Telephone |

**540 GRAND AVE**

| Year | Uses | Source |
|---|---|---|
| 2000 | REMEDIOS MENDES | Cole Information Services |
| | CHARLES DELATORRE | Cole Information Services |
| 1934 | MOSCO ANTHONY LAB | R. L. Polk & Co. |

**542 GRAND AVE**

| Year | Uses | Source |
|---|---|---|
| 1934 | ESPOSITO VINCENT BARBER H DO | R. L. Polk & Co. |
| 1928 | CONSOLIDATED REPAIR SHOP R | New York Telephone |

**544 GRAND AVE**

| Year | Uses | Source |
|---|---|---|
| 2000 | ANDREA MATEO | Cole Information Services |

**508A GRAND AVE**

| Year | Uses | Source |
|---|---|---|
| 1928 | ELLIOT J E R | New York Telephone |

# FINDINGS

## PACIFIC

### 967 PACIFIC

| Year | Uses | Source |
|---|---|---|
| 1960 | CADILLAC MOTOR CAR DIV GENL MOTORS CORP SERVICE & PARTS | New York Telephone |
| 1928 | SANTANIELLO J CGRS | New York Telephone |

### 969 PACIFIC

| Year | Uses | Source |
|---|---|---|
| 1934 | MORMILE JOSEPHINE R | R. L. Polk & Co. |
| | MORMILE JOS DRIVER R | R. L. Polk & Co. |
| | MORMILE ANDREW BAKER H DO | R. L. Polk & Co. |
| | MORMILE ALFONSO LAB R | R. L. Polk & Co. |
| | MORMILE ROSE GRO H DO | R. L. Polk & Co. |

### 971 PACIFIC

| Year | Uses | Source |
|---|---|---|
| 1960 | COX A | New York Telephone |
| | ANDERSON ELASE MRS | New York Telephone |
| 1934 | UNITY SPRITTUALIST ECCLESIA CHURCH | R. L. Polk & Co. |
| | SEARS EDW PORTER R | R. L. Polk & Co. |
| | DAWSON WM PORTER H | R. L. Polk & Co. |

### 975 PACIFIC

| Year | Uses | Source |
|---|---|---|
| 1980 | LES AUTOMOTIVE & INSUSTRIAL SVCE | New York Telephone |
| | LES AUTOMOTIVE & INDUSTRIAL SVCE | New York Telephone |
| 1976 | L E S AUTOMOTIVE & INDUSTRIAL SVCE | New York Telephone |
| | LES AUTOMOTIVE & INDUSTRIAL SVCE | New York Telephone |
| 1934 | LOMBARDI FRANCESCO MEAT CTR H | R. L. Polk & Co. |
| | LOMBARDI FRANK MEAT CTR R | R. L. Polk & Co. |
| | PERRONE JOS MEAT CTR H | R. L. Polk & Co. |
| | NELSON RUSSELL A AUTO REPR | R. L. Polk & Co. |

### 977 PACIFIC

| Year | Uses | Source |
|---|---|---|
| 1976 | BUSHWICK HEADBOARD MFG CO | New York Telephone |
| 1960 | BUSHWICK HEADBOARD MFG CO | New York Telephone |

| Year | Uses | Source |
|---|---|---|
| 1934 | TAMMANY HALL RESTAURANT | R. L. Polk & Co. |
| 1928 | MCGUIRE JOHN P DANCING | New York Telephone |

**979 PACIFIC**

| Year | Uses | Source |
|---|---|---|
| 1960 | MIELE SALVATORE | New York Telephone |
| 1934 | FIORE ERMEZILDO GRO H DO | R. L. Polk & Co. |
| | JEFFERSON MAXIE LAB H | R. L. Polk & Co. |
| | PERRONE MICHL GRO H | R. L. Polk & Co. |

## PACIFIC ST

**967 PACIFIC ST**

| Year | Uses | Source |
|---|---|---|
| 1965 | Parts Dept | New York Telephone |
| | CADILLAC MOTOR CAR DIV GENL MOTORS CORP | New York Telephone |
| 1960 | CADILLAC MOTOR CAR DIV GENL MOTORS CORP Service & Parts | New York Telephone Company |
| | Wholesale Parts Dept | New York Telephone Company |
| 1949 | RANDALL CADILLAC OLDS INC | New York Telephone Company |
| | Wholesale parts dept | New York Telephone Company |
| 1945 | Formisano Atnhony | New York Telephone |

## PACIFIC st

**971 PACIFIC st**

| Year | Uses | Source |
|---|---|---|
| 1973 | Bradford Wallace | New York Telephone |

## PACIFIC ST

**971 PACIFIC ST**

| Year | Uses | Source |
|---|---|---|
| 1965 | Ricks Maggie | New York Telephone |
| | Cox A | New York Telephone |
| 1960 | Anderson Elase Mrs | New York Telephone Company |
| | Cox A | New York Telephone Company |
| 1949 | Cox A | New York Telephone Company |
| | Anderson Elise Mrs | New York Telephone Company |

# FINDINGS

**975 PACIFIC ST**

| Year | Uses | Source |
|---|---|---|
| 1973 | LES Automotive & Industrial Svce | New York Telephone |
| 1970 | LE S Automotive & Indutstrial Svce | New York Telephone |
| 1965 | Mongiardo Andrew | New York Telephone |
| 1949 | Ambrostno Rose Mrs | New York Telephone Company |
| 1945 | Powers Bill auto reprs | New York Telephone |

**977 PACIFIC ST**

| Year | Uses | Source |
|---|---|---|
| 1965 | Bushwick Headboard Mfg Co | New York Telephone |
| 1960 | Bushwick Headboard Mfg Co | New York Telephone Company |

**979 PACIFIC ST**

| Year | Uses | Source |
|---|---|---|
| 1973 | Walker Henry | New York Telephone |
| 1970 | Coney Mildred | New York Telephone |
| | Walker Henry | New York Telephone |
| 1965 | Dooley Inez | New York Telephone |
| | Miele Salvatore | New York Telephone |
| 1960 | Miele Salvatore | New York Telephone Company |

# FINDINGS

## TARGET PROPERTY: ADDRESS NOT IDENTIFIED IN RESEARCH SOURCE

The following Target Property addresses were researched for this report, and the addresses were not identified in the research source.

| Address Researched | Address Not Identified in Research Source |
|---|---|
| 505 Grand Avenue | 2014, 2010, 2005, 2000, 1997, 1992, 1985, 1980, 1976, 1960, 1949, 1945, 1940, 1928 |

## ADJOINING PROPERTY: ADDRESSES NOT IDENTIFIED IN RESEARCH SOURCE

The following Adjoining Property addresses were researched for this report, and the addresses were not identified in research source.

| Address Researched | Address Not Identified in Research Source |
|---|---|
| 1000 Atlantic Ave | 2005, 2000, 1997, 1992, 1985, 1980, 1976, 1973, 1970, 1965, 1960, 1949, 1945, 1940, 1934, 1928 |
| 1000 ATLANTIC AVE | 2014, 2010, 1997, 1980, 1973, 1965, 1940 |
| 1000 ATLLANTK AVE | 2014, 2010, 2005, 2000, 1992, 1985, 1980, 1976, 1973, 1970, 1965, 1960, 1949, 1945, 1940, 1934, 1928 |
| 495 GRAND AVE | 2014, 2010, 2005, 1997, 1992, 1980, 1976, 1949, 1945, 1940, 1934, 1928 |
| 499 GRAND AVE | 2014, 2010, 2005, 1997, 1992, 1985, 1980, 1976, 1973, 1970, 1965, 1960, 1949, 1945, 1940, 1934, 1928 |
| 501 GRAND AVE | 2014, 2010, 1997, 1992, 1980, 1940 |
| 503 GRAND AVE | 2014, 2010, 2005, 1997, 1992, 1985, 1980, 1976, 1973, 1970, 1965, 1960, 1945, 1940, 1928 |
| 506 GRAND AVE | 2014, 2010, 2005, 1997, 1992, 1985, 1980, 1976, 1973, 1970, 1965, 1960, 1945, 1940, 1934 |
| 507 GRAND AVE | 2014, 2010, 2005, 1997, 1992, 1985, 1980, 1976, 1973, 1970, 1965, 1960, 1949, 1945, 1940, 1934 |
| 508 GRAND AVE | 2014, 2010, 2005, 1997, 1992, 1985, 1980, 1976, 1973, 1970, 1965, 1960, 1949, 1945, 1940, 1934 |
| 508A GRAND AVE | 2014, 2010, 2005, 2000, 1997, 1992, 1985, 1980, 1976, 1973, 1970, 1965, 1960, 1949, 1945, 1940, 1934 |
| 510 GRAND AVE | 2014, 2010, 2005, 2000, 1992, 1985, 1980, 1976, 1973, 1970, 1965, 1960, 1949, 1945, 1940, 1934 |
| 511 GRAND AVE | 2014, 2010, 2005, 1997, 1992, 1985, 1980, 1976, 1973, 1970, 1965, 1960, 1949, 1945, 1940, 1934, 1928 |
| 513 GRAND AVE | 2014, 2010, 2005, 1997, 1992, 1985, 1980, 1976, 1973, 1970, 1965, 1960, 1949, 1945, 1940, 1934, 1928 |
| 514 GRAND AVE | 2014, 2010, 2005, 1997, 1992, 1985, 1980, 1976, 1973, 1970, 1965, 1960, 1949, 1945, 1940, 1934, 1928 |
| 515 GRAND AVE | 2014, 2010, 2005, 2000, 1997, 1992, 1985, 1980, 1976, 1973, 1970, 1965, 1960, 1949, 1945, 1940, 1934 |
| 516 GRAND AVE | 2014, 2010, 2005, 2000, 1997, 1992, 1985, 1980, 1976, 1973, 1970, 1965, 1960, 1949, 1945, 1940, 1934 |

# FINDINGS

| Address Researched | Address Not Identified in Research Source |
|---|---|
| 517 GRAND AVE | 2014, 2010, 2005, 1997, 1992, 1985, 1980, 1976, 1973, 1970, 1965, 1960, 1949, 1945, 1940, 1934 |
| 518 GRAND AVE | 2014, 2010, 2005, 1997, 1992, 1985, 1980, 1976, 1973, 1970, 1965, 1960, 1949, 1945, 1940, 1934 |
| 520 GRAND AVE | 2014, 2010, 2005, 2000, 1997, 1992, 1985, 1980, 1976, 1973, 1970, 1965, 1960, 1949, 1945, 1940, 1934 |
| 522 GRAND AVE | 2014, 2010, 2005, 1997, 1992, 1985, 1980, 1976, 1973, 1970, 1965, 1960, 1949, 1945, 1940, 1934, 1928 |
| 524 GRAND AVE | 2014, 2010, 2005, 1997, 1992, 1985, 1980, 1976, 1973, 1970, 1965, 1960, 1949, 1945, 1940, 1934, 1928 |
| 528 GRAND AVE | 2014, 2010, 2005, 1997, 1992, 1985, 1980, 1976, 1973, 1970, 1965, 1960, 1949, 1945, 1940, 1934 |
| 530 GRAND AVE | 2014, 2010, 2005, 1997, 1992, 1985, 1980, 1976, 1973, 1970, 1965, 1960, 1949, 1945, 1940, 1934 |
| 532 GRAND AVE | 2014, 2010, 2005, 1997, 1992, 1985, 1980, 1976, 1973, 1970, 1965, 1960, 1949, 1945, 1940, 1934, 1928 |
| 536 GRAND AVE | 2014, 2010, 2005, 1997, 1992, 1985, 1980, 1976, 1973, 1970, 1965, 1960, 1949, 1945, 1940, 1934 |
| 540 GRAND AVE | 2014, 2010, 2005, 1997, 1992, 1985, 1980, 1976, 1973, 1970, 1965, 1960, 1949, 1945, 1940, 1928 |
| 542 GRAND AVE | 2014, 2010, 2005, 2000, 1997, 1992, 1985, 1980, 1976, 1973, 1970, 1965, 1960, 1949, 1945, 1940 |
| 544 GRAND AVE | 2014, 2010, 2005, 1997, 1992, 1985, 1980, 1976, 1973, 1970, 1965, 1960, 1949, 1945, 1940, 1934, 1928 |
| 931 ATLANTIC AVE | 2014, 2010, 2005, 2000, 1997, 1992, 1985, 1980, 1945, 1928 |
| 933 ATLANTIC AVE | 2014, 2010, 2005, 2000, 1997, 1992, 1985, 1980, 1976, 1973, 1970, 1965, 1940 |
| 933 ATLANTIC AVE INYS | 2014, 2010, 2005, 1997, 1992, 1985, 1980, 1976, 1973, 1970, 1965, 1960, 1949, 1945, 1940, 1934, 1928 |
| 935 ATLANTIC AVE | 2014, 2010, 2005, 2000, 1997, 1992, 1985, 1980, 1976, 1973, 1970, 1965, 1960, 1949, 1945, 1940 |
| 936 ATLANTIE AVE | 2014, 2010, 2005, 2000, 1997, 1992, 1985, 1980, 1976, 1973, 1970, 1965, 1960, 1949, 1945, 1940, 1928 |
| 937 ATLANTIC AVE | 2014, 2010, 2005, 2000, 1997, 1992, 1985, 1980, 1976, 1973, 1970, 1965, 1960, 1945, 1940, 1928 |
| 939 ATLANTIC AVE | 2014, 2010, 2005, 2000, 1997, 1992, 1985, 1980, 1976, 1973, 1970, 1965, 1960, 1928 |
| 941 ALANTIC AVE | 2014, 2010, 2005, 1997, 1992, 1985, 1980, 1976, 1973, 1970, 1965, 1960, 1949, 1945, 1940, 1934, 1928 |
| 941 ATLANTIC | 2014, 2010, 2005, 2000, 1997, 1992, 1985, 1980, 1976, 1973, 1970, 1965, 1960, 1949, 1945, 1940, 1928 |
| 941 ATLANTIC AVE | 2014, 2010, 2000, 1949, 1940, 1928 |
| 941 Atlantic Ave | 2005, 2000, 1997, 1992, 1985, 1980, 1976, 1973, 1970, 1965, 1960, 1949, 1945, 1940, 1934, 1928 |
| 941 ATLNTEC AVE | 2014, 2010, 2005, 2000, 1997, 1985, 1980, 1976, 1973, 1970, 1965, 1960, 1949, 1945, 1940, 1934, 1928 |
| 942 ATLANTIE AVE | 2014, 2010, 2005, 2000, 1997, 1992, 1985, 1980, 1976, 1973, 1970, 1965, 1960, 1949, 1945, 1940, 1928 |

# FINDINGS

| Address Researched | Address Not Identified in Research Source |
|---|---|
| 943 ATLANTIC | 2014, 2010, 2005, 2000, 1997, 1992, 1985, 1980, 1976, 1973, 1970, 1965, 1960, 1949, 1945, 1940, 1934 |
| 943 ATLANTIC AVE | 2014, 2010, 2005, 2000, 1997, 1992, 1985, 1980, 1976, 1973, 1970, 1965, 1960, 1949, 1945, 1940, 1934 |
| 945 ALANTIC AVE | 2014, 2010, 2005, 1997, 1992, 1985, 1980, 1976, 1973, 1970, 1965, 1960, 1949, 1945, 1940, 1934, 1928 |
| 945 ATLANTIC AVE | 2014, 2010, 2000, 1997, 1980, 1970, 1940, 1934 |
| 945 Atlantic Ave | 2005, 2000, 1997, 1992, 1985, 1980, 1976, 1973, 1970, 1965, 1960, 1949, 1945, 1940, 1934, 1928 |
| 947 ATLANTIC AVE INYS | 2014, 2010, 2005, 1997, 1992, 1985, 1980, 1976, 1973, 1970, 1965, 1960, 1949, 1945, 1940, 1934, 1928 |
| 951 ATLANTIC AVE | 2014, 2010, 2005, 2000, 1997, 1992, 1985, 1980, 1976, 1945, 1940, 1934, 1928 |
| 953 ATLANTIC AVE | 2014, 2010, 2005, 2000, 1997, 1992, 1985, 1980, 1976, 1973, 1970, 1965, 1960, 1949, 1945, 1940, 1928 |
| 955 ATLANTIC AVE INYS | 2014, 2010, 2005, 1997, 1992, 1985, 1980, 1976, 1973, 1970, 1965, 1960, 1949, 1945, 1940, 1934, 1928 |
| 967 PACIFIC | 2014, 2010, 2005, 2000, 1997, 1992, 1985, 1980, 1976, 1973, 1970, 1965, 1949, 1945, 1940, 1934 |
| 967 PACIFIC ST | 2014, 2010, 2005, 2000, 1997, 1992, 1985, 1980, 1976, 1973, 1970, 1940, 1934, 1928 |
| 968 ALANTIC AVE | 2014, 2010, 2005, 1997, 1992, 1985, 1980, 1976, 1973, 1970, 1965, 1960, 1949, 1945, 1940, 1934, 1928 |
| 968 ATLANTIC AVE | 2014, 2010, 2000, 1997, 1980, 1976, 1970, 1940, 1928 |
| 969 PACIFIC | 2014, 2010, 2005, 2000, 1997, 1992, 1985, 1980, 1976, 1973, 1970, 1965, 1960, 1949, 1945, 1940, 1928 |
| 970 ALANTIC AVE | 2014, 2010, 2005, 1997, 1992, 1985, 1980, 1976, 1973, 1970, 1965, 1960, 1949, 1945, 1940, 1934, 1928 |
| 970 ATLANTIC AVE | 2014, 2010, 2000, 1980, 1973, 1965, 1949, 1945, 1940 |
| 971 PACIFIC | 2014, 2010, 2005, 2000, 1997, 1992, 1985, 1980, 1976, 1973, 1970, 1965, 1949, 1945, 1940, 1928 |
| 971 PACIFIC ST | 2014, 2010, 2005, 2000, 1997, 1992, 1985, 1980, 1976, 1973, 1970, 1945, 1940, 1934, 1928 |
| 971 PACIFIC st | 2014, 2010, 2005, 2000, 1997, 1992, 1985, 1980, 1976, 1970, 1965, 1960, 1949, 1945, 1940, 1934, 1928 |
| 972 ALANTIC AVE | 2014, 2010, 2005, 1997, 1992, 1985, 1980, 1976, 1973, 1970, 1965, 1960, 1949, 1945, 1940, 1934, 1928 |
| 972 ATLANTIC AVE | 2014, 2010, 2000, 1980, 1949 |
| 972 Atlantic Ave | 2005, 2000, 1997, 1992, 1985, 1980, 1976, 1973, 1970, 1965, 1960, 1949, 1945, 1940, 1934, 1928 |
| 974 ALANTIC AVE | 2014, 2010, 2005, 1997, 1992, 1985, 1980, 1976, 1973, 1970, 1965, 1960, 1949, 1945, 1940, 1934, 1928 |
| 974 ATLANTIC AVE | 2014, 2010, 2000, 1997, 1980, 1976, 1973, 1945 |
| 974 Atlantic Ave | 2005, 2000, 1997, 1992, 1985, 1980, 1976, 1973, 1970, 1965, 1960, 1949, 1945, 1940, 1934, 1928 |
| 974 ATLANTIC D | 2014, 2010, 2005, 2000, 1997, 1992, 1985, 1980, 1976, 1973, 1970, 1965, 1960, 1949, 1945, 1940, 1928 |

# FINDINGS

| Address Researched | Address Not Identified in Research Source |
|---|---|
| 975 PACIFIC | 2014, 2010, 2005, 2000, 1997, 1992, 1985, 1973, 1970, 1965, 1960, 1949, 1945, 1940, 1928 |
| 975 PACIFIC ST | 2014, 2010, 2005, 2000, 1997, 1992, 1985, 1980, 1976, 1960, 1940, 1934, 1928 |
| 976 ATLANTIC PARKING CORP 980 ATLA AVE | 2014, 2010, 2005, 2000, 1992, 1985, 1980, 1976, 1973, 1970, 1965, 1960, 1949, 1945, 1940, 1934, 1928 |
| 977 PACIFIC | 2014, 2010, 2005, 2000, 1997, 1992, 1985, 1980, 1973, 1970, 1965, 1949, 1945, 1940 |
| 977 PACIFIC ST | 2014, 2010, 2005, 2000, 1997, 1992, 1985, 1980, 1976, 1973, 1970, 1949, 1945, 1940, 1934, 1928 |
| 978 ATLANTIC AVE | 2014, 2010, 2005, 2000, 1997, 1992, 1985, 1980, 1976, 1973, 1970, 1965, 1960, 1949, 1945, 1940, 1934 |
| 979 PACIFIC | 2014, 2010, 2005, 2000, 1997, 1992, 1985, 1980, 1976, 1973, 1970, 1965, 1949, 1945, 1940, 1928 |
| 979 PACIFIC ST | 2014, 2010, 2005, 2000, 1997, 1992, 1985, 1980, 1976, 1949, 1945, 1940, 1934, 1928 |
| 980 ALANTIC AVE | 2014, 2010, 2005, 1997, 1992, 1985, 1980, 1976, 1973, 1970, 1965, 1960, 1949, 1945, 1940, 1934, 1928 |
| 980 ATLANTCI AVE | 2014, 2010, 2005, 2000, 1997, 1992, 1985, 1980, 1976, 1973, 1970, 1965, 1960, 1949, 1945, 1940, 1928 |
| 980 ATLANTIC AVE | 2014, 2010, 2000, 1997, 1985, 1980, 1976, 1970, 1945, 1940, 1928 |
| 980 Atlantic Ave | 2005, 2000, 1997, 1992, 1985, 1980, 1976, 1973, 1970, 1965, 1960, 1949, 1945, 1940, 1934, 1928 |
| 980 ATLANTIC AVE INYS | 2014, 2010, 2005, 1997, 1992, 1985, 1980, 1976, 1973, 1970, 1965, 1960, 1949, 1945, 1940, 1934, 1928 |
| 982 ATLANTIC AVE INYS | 2014, 2010, 2005, 1997, 1992, 1985, 1980, 1976, 1973, 1970, 1965, 1960, 1949, 1945, 1940, 1934, 1928 |
| 984 Atlantic Ave | 2005, 2000, 1997, 1992, 1985, 1980, 1976, 1973, 1970, 1965, 1960, 1949, 1945, 1940, 1934, 1928 |
| 986 ALANTIC AVE | 2014, 2010, 2005, 1997, 1992, 1985, 1980, 1976, 1973, 1970, 1965, 1960, 1949, 1945, 1940, 1934, 1928 |
| 986 ATLANTIC AVE | 2014, 2010, 2000, 1997, 1980, 1973, 1965, 1945, 1928 |
| 986 Atlantic Ave | 2005, 2000, 1997, 1992, 1985, 1980, 1976, 1973, 1970, 1965, 1960, 1949, 1945, 1940, 1934, 1928 |
| 988 Atlantic Ave | 2005, 2000, 1997, 1992, 1985, 1980, 1976, 1973, 1970, 1965, 1960, 1949, 1945, 1940, 1934, 1928 |
| 988 ATLANTIC AVE | 2014, 2010, 2000, 1997, 1992, 1985, 1980, 1976, 1973, 1970, 1965, 1960, 1945, 1940, 1928 |
| 990 ALANTIC AVE | 2014, 2010, 2005, 1997, 1992, 1985, 1980, 1976, 1973, 1970, 1965, 1960, 1949, 1945, 1940, 1934, 1928 |
| 990 ATLANTIC AVE | 2014, 2010, 2000, 1945, 1940 |
| 990 Atlantic Ave | 2005, 2000, 1997, 1992, 1985, 1980, 1976, 1973, 1970, 1965, 1960, 1949, 1945, 1940, 1934, 1928 |
| 992 Atlantic Ave | 2005, 2000, 1997, 1992, 1985, 1980, 1976, 1973, 1970, 1965, 1960, 1949, 1945, 1940, 1934, 1928 |
| 992 ATLANTIC AVE | 2014, 2010, 2000, 1997, 1985, 1980, 1976, 1945, 1940 |
| 994 ATLANTIC AVE | 2014, 2010, 1992, 1985, 1980, 1928 |

# FINDINGS

| Address Researched | Address Not Identified in Research Source |
|---|---|
| 994 Atlantic Ave | 2005, 2000, 1997, 1992, 1985, 1980, 1976, 1973, 1970, 1965, 1960, 1949, 1945, 1940, 1934, 1928 |
| 996 Atlantic Ave | 2005, 2000, 1997, 1992, 1985, 1980, 1976, 1973, 1970, 1965, 1960, 1949, 1945, 1940, 1934, 1928 |
| 996 ATLANTIC AVE | 2014, 2010, 2005, 2000, 1997, 1992, 1985, 1980, 1928 |

505 Grand Avenue

505 Grand Avenue

Brooklyn, NY 11238

Inquiry Number: 5413033.3

September 05, 2018

# Certified Sanborn® Map Report

6 Armstrong Road, 4th floor
Shelton, CT 06484
Toll Free: 800.352.0050
www.edrnet.com

# Certified Sanborn® Map Report

09/05/18

**Site Name:**

505 Grand Avenue
505 Grand Avenue
Brooklyn, NY 11238
EDR Inquiry # 5413033.3

**Client Name:**

Equity Env. Engineering LLC
500 INTERNATIONAL DRIVE
MT. Olive, NJ 07828
Contact: Gene Bove

The Sanborn Library has been searched by EDR and maps covering the target property location as provided by Equity Env. Engineering LLC were identified for the years listed below. The Sanborn Library is the largest, most complete collection of fire insurance maps. The collection includes maps from Sanborn, Bromley, Perris & Browne, Hopkins, Barlow, and others. Only Environmental Data Resources Inc. (EDR) is authorized to grant rights for commercial reproduction of maps by the Sanborn Library LLC, the copyright holder for the collection. Results can be authenticated by visiting www.edrnet.com/sanborn.

The Sanborn Library is continually enhanced with newly identified map archives. This report accesses all maps in the collection as of the day this report was generated.

## *Certified Sanborn Results:*

**Certification #** E237-4D0C-A27B

**PO #** NA

**Project** 2018052

**Maps Provided:**

| | | | |
|---|---|---|---|
| 2007 | 1995 | 1986 | 1969 |
| 2006 | 1994 | 1985 | 1965 |
| 2005 | 1993 | 1982 | 1951 |
| 2004 | 1992 | 1981 | 1950 |
| 2003 | 1991 | 1980 | 1938 |
| 2002 | 1989 | 1979 | 1926 |
| 2001 | 1988 | 1978 | 1915 |
| 1996 | 1987 | 1977 | 1906 |
| 1904 | | | |
| 1888 | | | |
| 1887 | | | |

Sanborn® Library search results
Certification #: E237-4D0C-A27B

The Sanborn Library includes more than 1.2 million fire insurance maps from Sanborn, Bromley, Perris & Browne, Hopkins, Barlow and others which track historical property usage in approximately 12,000 American cities and towns. Collections searched:

- ☑ Library of Congress
- ☑ University Publications of America
- ☑ EDR Private Collection

*The Sanborn Library LLC Since 1866™*

### Limited Permission To Make Copies

Equity Env. Engineering LLC (the client) is permitted to make up to FIVE photocopies of this Sanborn Map transmittal and each fire insurance map accompanying this report solely for the limited use of its customer. No one other than the client is authorized to make copies. Upon request made directly to an EDR Account Executive, the client may be permitted to make a limited number of additional photocopies. This permission is conditioned upon compliance by the client, its customer and their agents with EDR's copyright policy; a copy of which is available upon request.


**Disclaimer - Copyright and Trademark Notice**

This Report contains certain information obtained from a variety of public and other sources reasonably available to Environmental Data Resources, Inc. It cannot be concluded from this Report that coverage information for the target and surrounding properties does not exist from other sources. NO WARRANTY EXPRESSED OR IMPLIED, IS MADE WHATSOEVER IN CONNECTION WITH THIS REPORT. ENVIRONMENTAL DATA RESOURCES, INC. SPECIFICALLY DISCLAIMS THE MAKING OF ANY SUCH WARRANTIES, INCLUDING WITHOUT LIMITATION, MERCHANTABILITY OR FITNESS FOR A PARTICULAR USE OR PURPOSE. ALL RISK IS ASSUMED BY THE USER. IN NO EVENT SHALL ENVIRONMENTAL DATA RESOURCES, INC. BE LIABLE TO ANYONE, WHETHER ARISING OUT OF ERRORS OR OMISSIONS, NEGLIGENCE, ACCIDENT OR ANY OTHER CAUSE, FOR ANY LOSS OF DAMAGE, INCLUDING, WITHOUT LIMITATION, SPECIAL, INCIDENTAL, CONSEQUENTIAL, OR EXEMPLARY DAMAGES. ANY LIABILITY ON THE PART OF ENVIRONMENTAL DATA RESOURCES, INC. IS STRICTLY LIMITED TO A REFUND OF THE AMOUNT PAID FOR THIS REPORT. Purchaser accepts this Report "AS IS". Any analyses, estimates, ratings, environmental risk levels or risk codes provided in this Report are provided for illustrative purposes only, and are not intended to provide, nor should they be interpreted as providing any facts regarding, or prediction or forecast of, any environmental risk for any property. Only a Phase I Environmental Site Assessment performed by an environmental professional can provide information regarding the environmental risk for any property. Additionally, the information provided in this Report is not to be construed as legal advice.

Copyright 2018 by Environmental Data Resources, Inc. All rights reserved. Reproduction in any media or format, in whole or in part, of any report or map of Environmental Data Resources, Inc., or its affiliates, is prohibited without prior written permission.

EDR and its logos (including Sanborn and Sanborn Map) are trademarks of Environmental Data Resources, Inc. or its affiliates. All other trademarks used herein are the property of their respective owners.

## *Sanborn Sheet Key*

This Certified Sanborn Map Report is based upon the following Sanborn Fire Insurance map sheets.

### 2007 Source Sheets



Volume 2, Sheet 41
2007



Volume 6, Sheet 52
2007



Volume 6, Sheet 55
2007

### 2006 Source Sheets



Volume 6, Sheet 55
2006



Volume 6, Sheet 52
2006



Volume 2, Sheet 41
2006

### 2005 Source Sheets



Volume 2, Sheet 41
2005



Volume 6, Sheet 52
2005



Volume 6, Sheet 55
2005

### 2004 Source Sheets



Volume 6, Sheet 52
2004



Volume 6, Sheet 55
2004



Volume 2, Sheet 41
2004

## *Sanborn Sheet Key*

This Certified Sanborn Map Report is based upon the following Sanborn Fire Insurance map sheets.

### 2003 Source Sheets



Volume 2, Sheet 41
2003



Volume 6, Sheet 52
2003



Volume 6, Sheet 55
2003

### 2002 Source Sheets



Volume 6, Sheet 52
2002



Volume 6, Sheet 55
2002



Volume 2, Sheet 41
2002

### 2001 Source Sheets



Volume 2, Sheet 41
2001



Volume 6, Sheet 52
2001



Volume 6, Sheet 55
2001

### 1996 Source Sheets



Volume 2, Sheet 41
1996

## *Sanborn Sheet Key*

This Certified Sanborn Map Report is based upon the following Sanborn Fire Insurance map sheets.

### 1995 Source Sheets


Volume 2, Sheet 41
1995


Volume 6, Sheet 52
1995


Volume 6, Sheet 55
1995

### 1994 Source Sheets


Volume 6, Sheet 52
1994


Volume 6, Sheet 55
1994

### 1993 Source Sheets


Volume 2, Sheet 41
1993


Volume 6, Sheet 52
1993


Volume 6, Sheet 55
1993

### 1992 Source Sheets


Volume 6, Sheet 52
1992


Volume 6, Sheet 55
1992


Volume 2, Sheet 41
1992

## *Sanborn Sheet Key*

This Certified Sanborn Map Report is based upon the following Sanborn Fire Insurance map sheets.

### 1991 Source Sheets



Volume 2, Sheet 41
1991



Volume 6, Sheet 55
1991



Volume 6, Sheet 52
1991

### 1989 Source Sheets



Volume 2, Sheet 41
1989

### 1988 Source Sheets



Volume 6, Sheet 52
1988



Volume 6, Sheet 55
1988



Volume 2, Sheet 41
1988

### 1987 Source Sheets



Volume 6, Sheet 52
1987



Volume 6, Sheet 55
1987



Volume 2, Sheet 41
1987

## *Sanborn Sheet Key*

This Certified Sanborn Map Report is based upon the following Sanborn Fire Insurance map sheets.

### 1986 Source Sheets



Volume 2, Sheet 41
1986

### 1985 Source Sheets

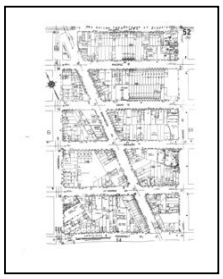

Volume 6, Sheet 52
1985



Volume 6, Sheet 55
1985

### 1982 Source Sheets



Volume 2, Sheet 41
1982



Volume 6, Sheet 52
1982



Volume 6, Sheet 55
1982

### 1981 Source Sheets



Volume 2, Sheet 41
1981

## *Sanborn Sheet Key*

This Certified Sanborn Map Report is based upon the following Sanborn Fire Insurance map sheets.

### 1980 Source Sheets


Volume 6, Sheet 52
1980


Volume 6, Sheet 55
1980


Volume 2, Sheet 41
1980


Volume 6, Sheet 55
1980


Volume 6, Sheet 52
1980

### 1979 Source Sheets


Volume 6, Sheet 52
1979


Volume 6, Sheet 55
1979


Volume 2, Sheet 41
1979

### 1978 Source Sheets


Volume 6, Sheet 52
1978


Volume 6, Sheet 55
1978

### 1977 Source Sheets


Volume 2, Sheet 41
1977

## *Sanborn Sheet Key*

This Certified Sanborn Map Report is based upon the following Sanborn Fire Insurance map sheets.

### 1969 Source Sheets



Volume 2, Sheet 41
1969

### 1965 Source Sheets

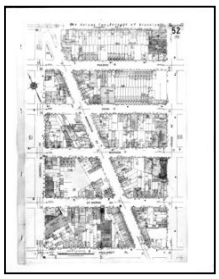

Volume 6, Sheet 52
1965



Volume 6, Sheet 55
1965

### 1951 Source Sheets



Volume 6, Sheet 52
1951



Volume 6, Sheet 55
1951

### 1950 Source Sheets



Volume 2, Sheet 41
1950

## *Sanborn Sheet Key*

This Certified Sanborn Map Report is based upon the following Sanborn Fire Insurance map sheets.

### 1938 Source Sheets



Volume 2, Sheet 41
1938

### 1926 Source Sheets



Volume 6, Sheet 52
1926



Volume 6, Sheet 55
1926

### 1915 Source Sheets

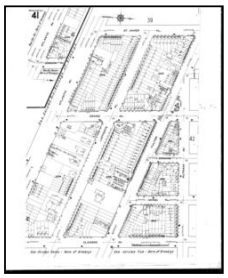

Volume 2, Sheet 41
1915

### 1906 Source Sheets



Volume 6, Sheet 79
1906



Volume 6, Sheet 80
1906

## *Sanborn Sheet Key*

This Certified Sanborn Map Report is based upon the following Sanborn Fire Insurance map sheets.

### 1904 Source Sheets



Volume 2, Sheet 41
1904

### 1888 Source Sheets




Volume 6, Sheet 155
1888

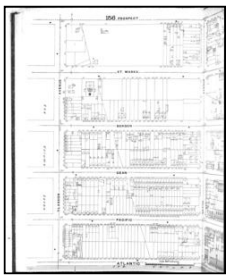

Volume 6, Sheet 155
1888

### 1887 Source Sheets




Volume 2, Sheet 58
1887

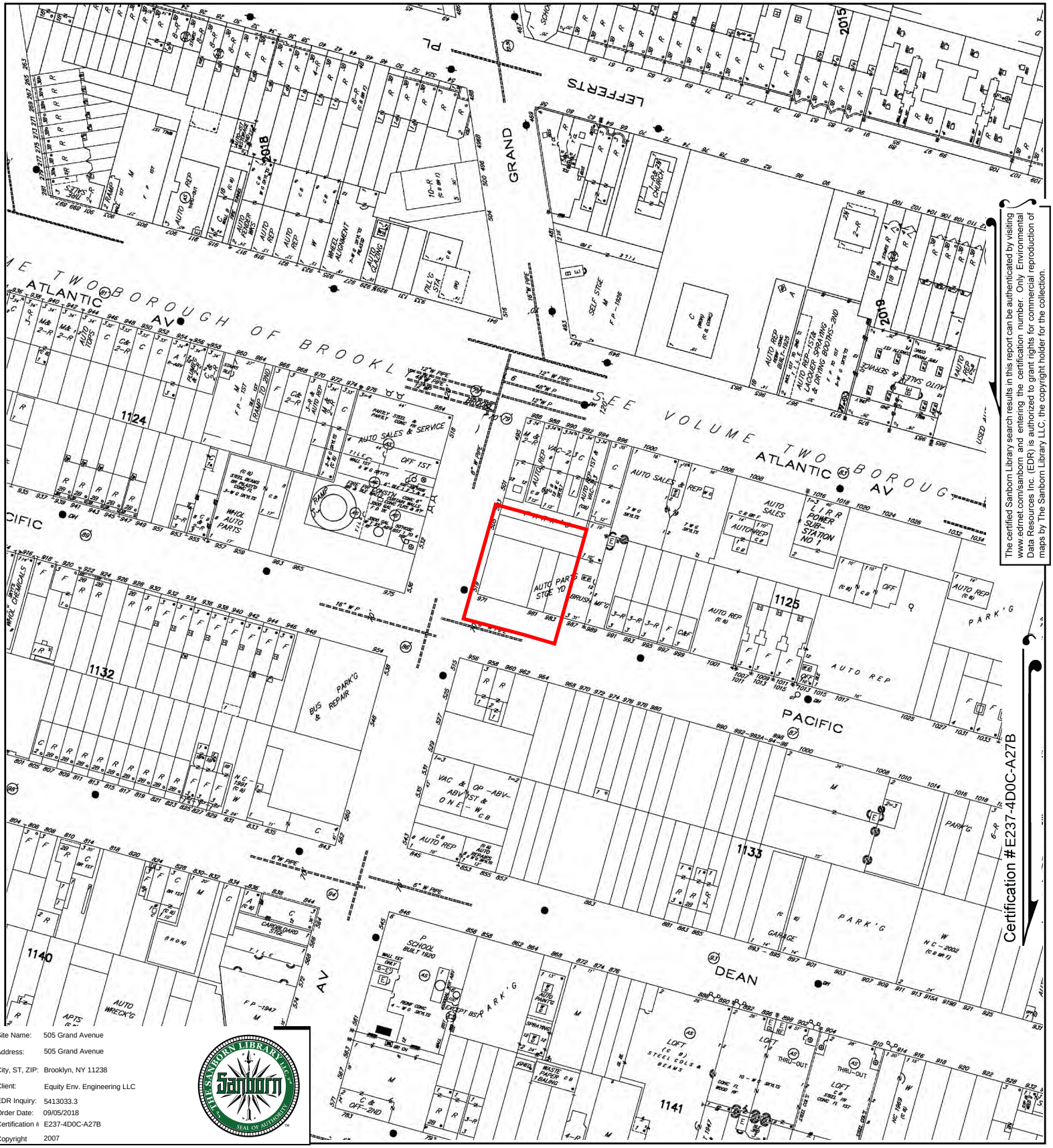


The certified Sanborn Library search results in this report can be authenticated by visiting www.edrnet.com/sanborn and entering the certification number. Only Environmental Data Resources Inc. (EDR) is authorized to grant rights for commercial reproduction of maps by The Sanborn Library LLC, the copyright holder for the collection.

| | |
|---|---|
| Site Name: | 505 Grand Avenue |
| Address: | 505 Grand Avenue |
| City, ST, ZIP: | Brooklyn, NY 11238 |
| Client: | Equity Env. Engineering LLC |
| EDR Inquiry: | 5413033.3 |
| Order Date: | 09/05/2018 |
| Certification #: | E237-4D0C-A27B |
| Copyright | 2007 |

This Certified Sanborn Map combines the following sheets.
Outlined areas indicate map sheets within the collection.



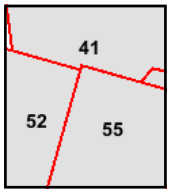


Volume 6, Sheet 55
Volume 6, Sheet 52
Volume 2, Sheet 41

0 Feet 150 300 600

N

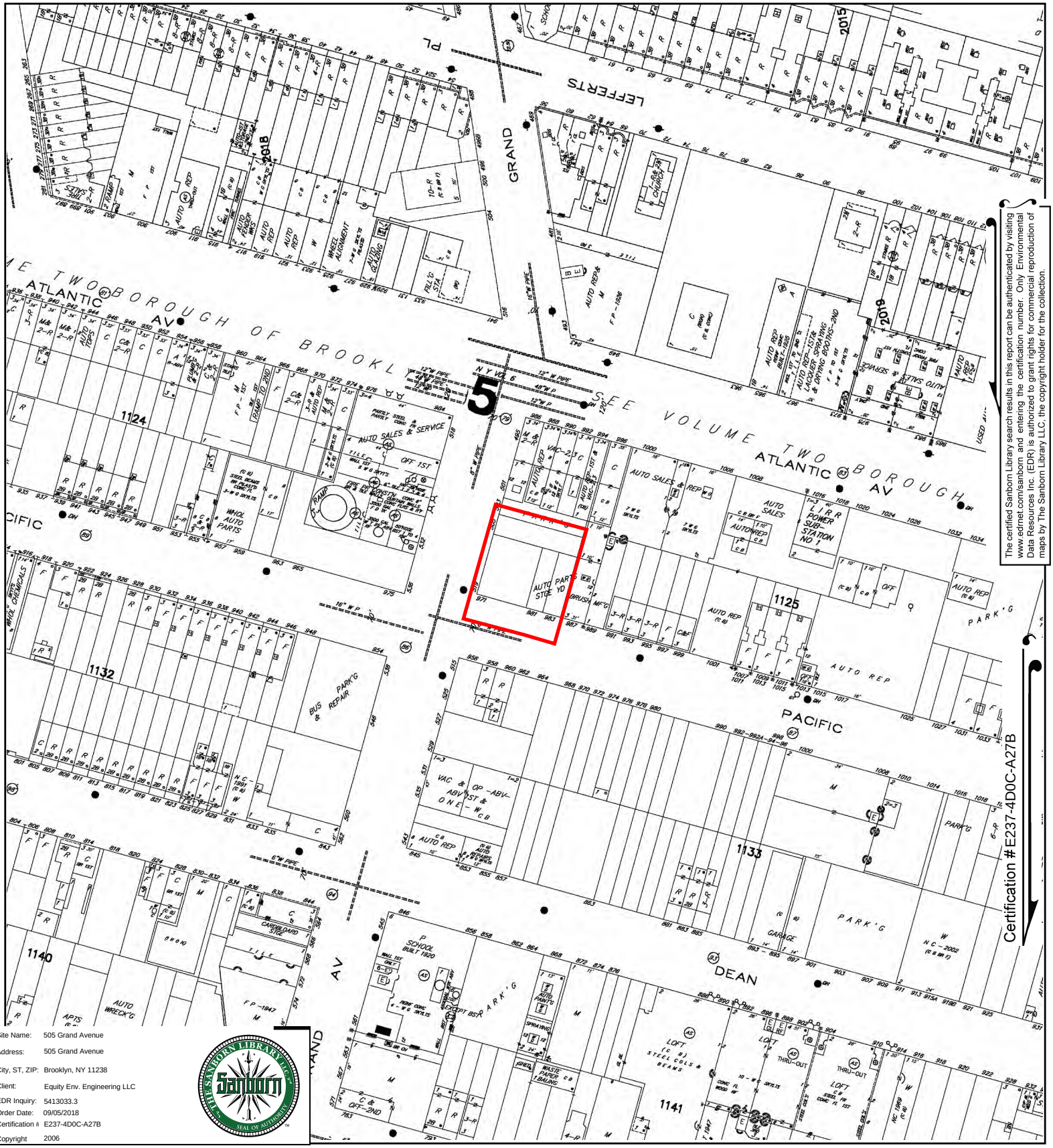


The certified Sanborn Library search results in this report can be authenticated by visiting www.edrnet.com/sanborn and entering the certification number. Only Environmental Data Resources Inc. (EDR) is authorized to grant rights for commercial reproduction of maps by The Sanborn Library LLC, the copyright holder for the collection.

Certification #E237-4D0C-A27B

| | |
|---|---|
| Site Name: | 505 Grand Avenue |
| Address: | 505 Grand Avenue |
| City, ST, ZIP: | Brooklyn, NY 11238 |
| Client: | Equity Env. Engineering LLC |
| EDR Inquiry: | 5413033.3 |
| Order Date: | 09/05/2018 |
| Certification #: | E237-4D0C-A27B |
| Copyright | 2006 |

This Certified Sanborn Map combines the following sheets.
Outlined areas indicate map sheets within the collection.

0 Feet 150 300 600



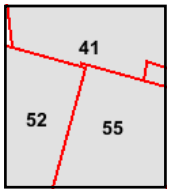


Volume 2, Sheet 41
Volume 6, Sheet 52
Volume 6, Sheet 55

N

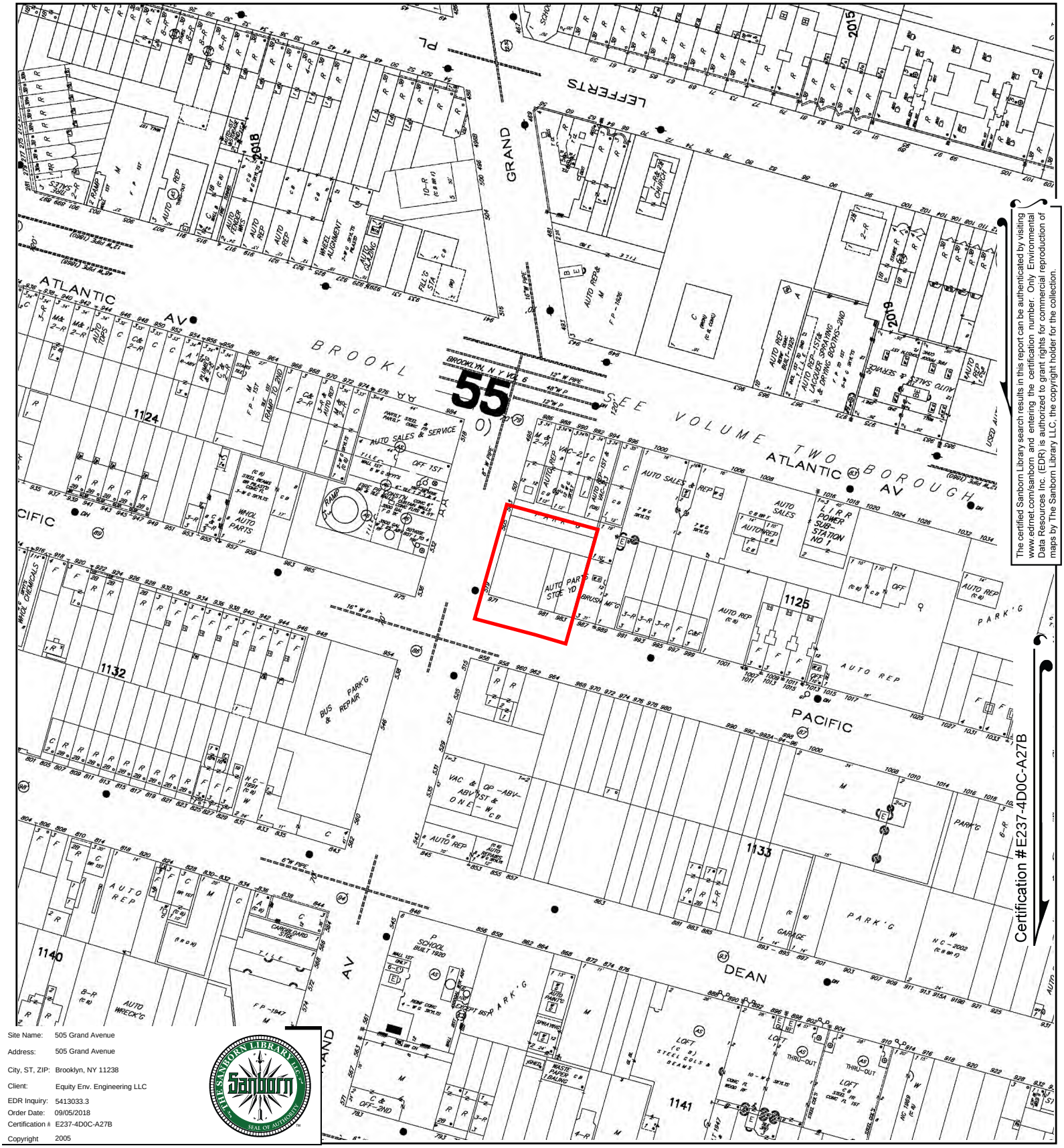


The certified Sanborn Library search results in this report can be authenticated by visiting www.edrnet.com/sanborn and entering the certification number. Only Environmental Data Resources Inc. (EDR) is authorized to grant rights for commercial reproduction of maps by The Sanborn Library LLC, the copyright holder for the collection.

| | |
|---|---|
| Site Name: | 505 Grand Avenue |
| Address: | 505 Grand Avenue |
| City, ST, ZIP: | Brooklyn, NY 11238 |
| Client: | Equity Env. Engineering LLC |
| EDR Inquiry: | 5413033.3 |
| Order Date: | 09/05/2018 |
| Certification #: | E237-4D0C-A27B |
| Copyright | 2005 |

This Certified Sanborn Map combines the following sheets.
Outlined areas indicate map sheets within the collection.

0 Feet 150 300 600

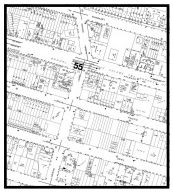

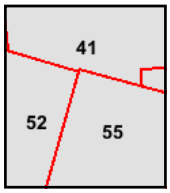


Volume 6, Sheet 55
Volume 6, Sheet 52
Volume 2, Sheet 41

N

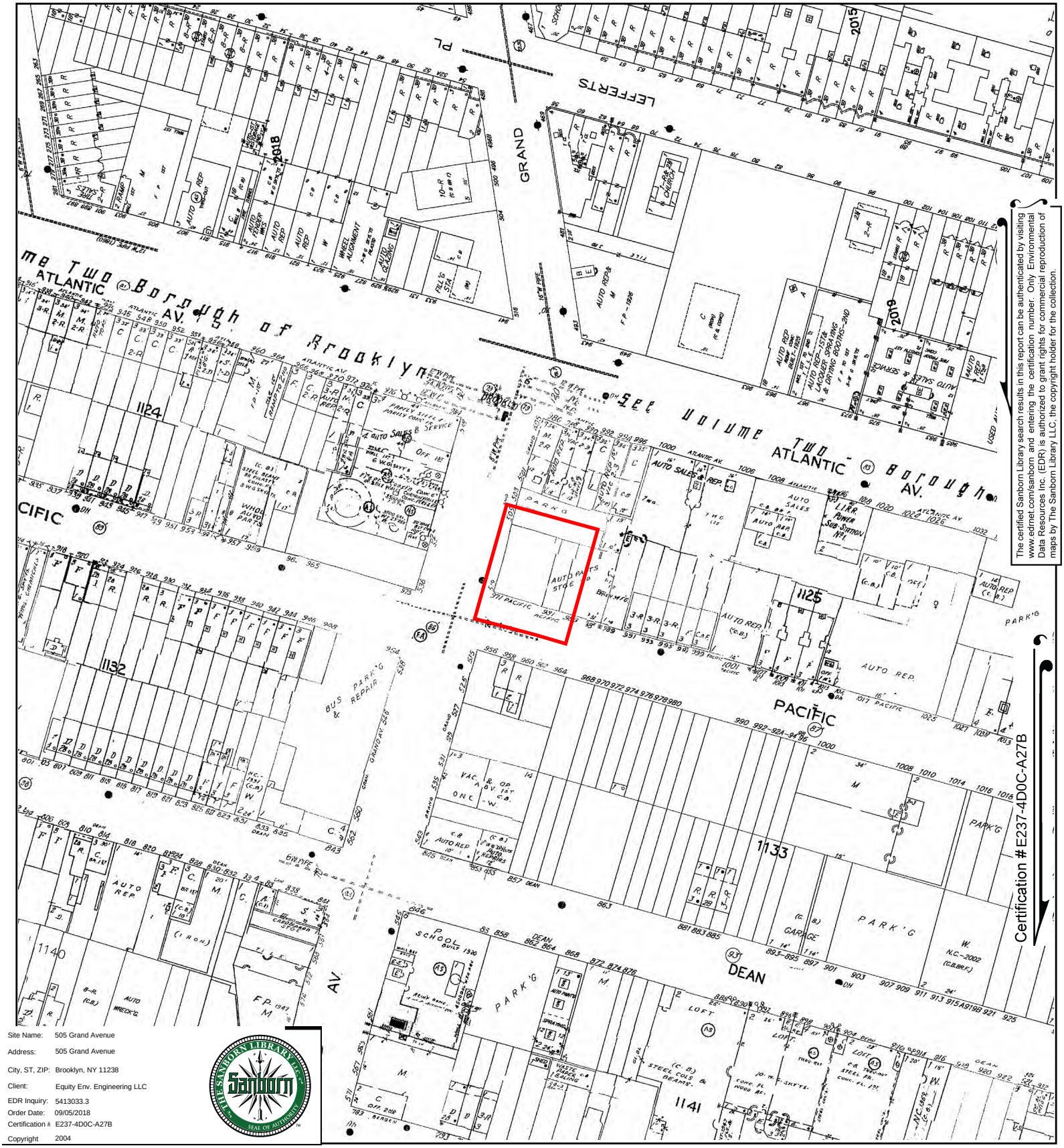


The certified Sanborn Library search results in this report can be authenticated by visiting www.edrnet.com/sanborn and entering the certification number. Only Environmental Data Resources Inc. (EDR) is authorized to grant rights for commercial reproduction of maps by The Sanborn Library LLC, the copyright holder for the collection.

| | |
|---|---|
| Site Name: | 505 Grand Avenue |
| Address: | 505 Grand Avenue |
| City, ST, ZIP: | Brooklyn, NY 11238 |
| Client: | Equity Env. Engineering LLC |
| EDR Inquiry: | 5413033.3 |
| Order Date: | 09/05/2018 |
| Certification #: | E237-4D0C-A27B |
| Copyright | 2004 |

This Certified Sanborn Map combines the following sheets.
Outlined areas indicate map sheets within the collection.

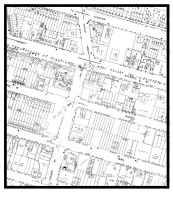

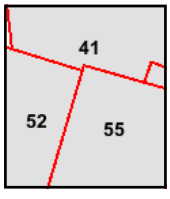


Volume 2, Sheet 41
Volume 6, Sheet 55
Volume 6, Sheet 52

0 Feet 150 300 600

N

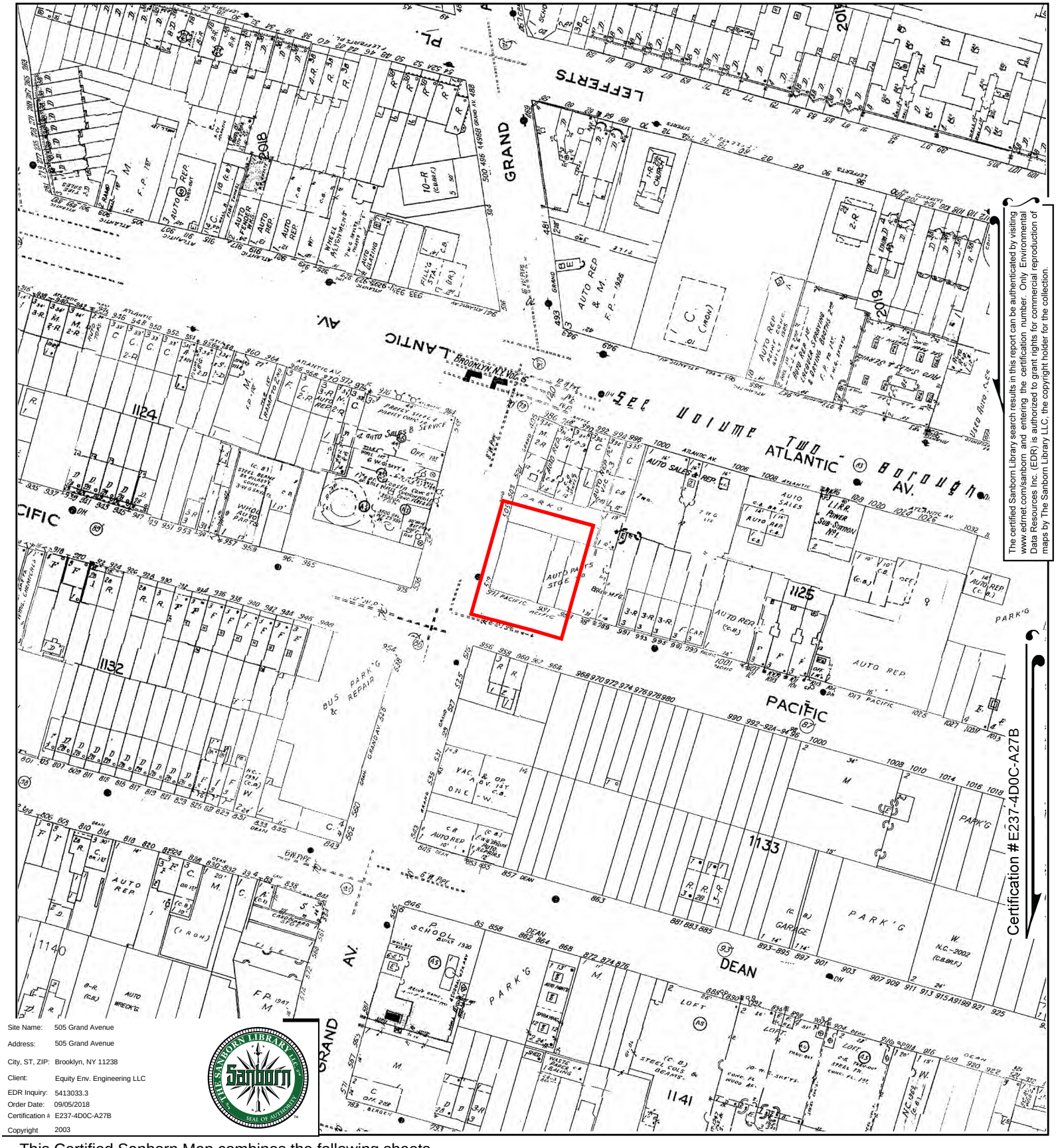


The certified Sanborn Library search results in this report can be authenticated by visiting www.edrnet.com/sanborn and entering the certification number. Only Environmental Data Resources Inc. (EDR) is authorized to grant rights for commercial reproduction of maps by The Sanborn Library LLC, the copyright holder for the collection.

| | |
|---|---|
| Site Name: | 505 Grand Avenue |
| Address: | 505 Grand Avenue |
| City, ST, ZIP: | Brooklyn, NY 11238 |
| Client: | Equity Env. Engineering LLC |
| EDR Inquiry: | 5413033.3 |
| Order Date: | 09/05/2018 |
| Certification #: | E237-4D0C-A27B |
| Copyright | 2003 |

This Certified Sanborn Map combines the following sheets.
Outlined areas indicate map sheets within the collection.

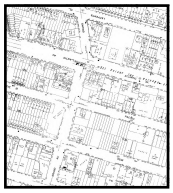

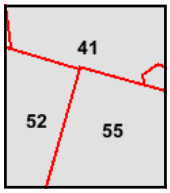


Volume 6, Sheet 55
Volume 6, Sheet 52
Volume 2, Sheet 41

0 Feet 150 300 600

N

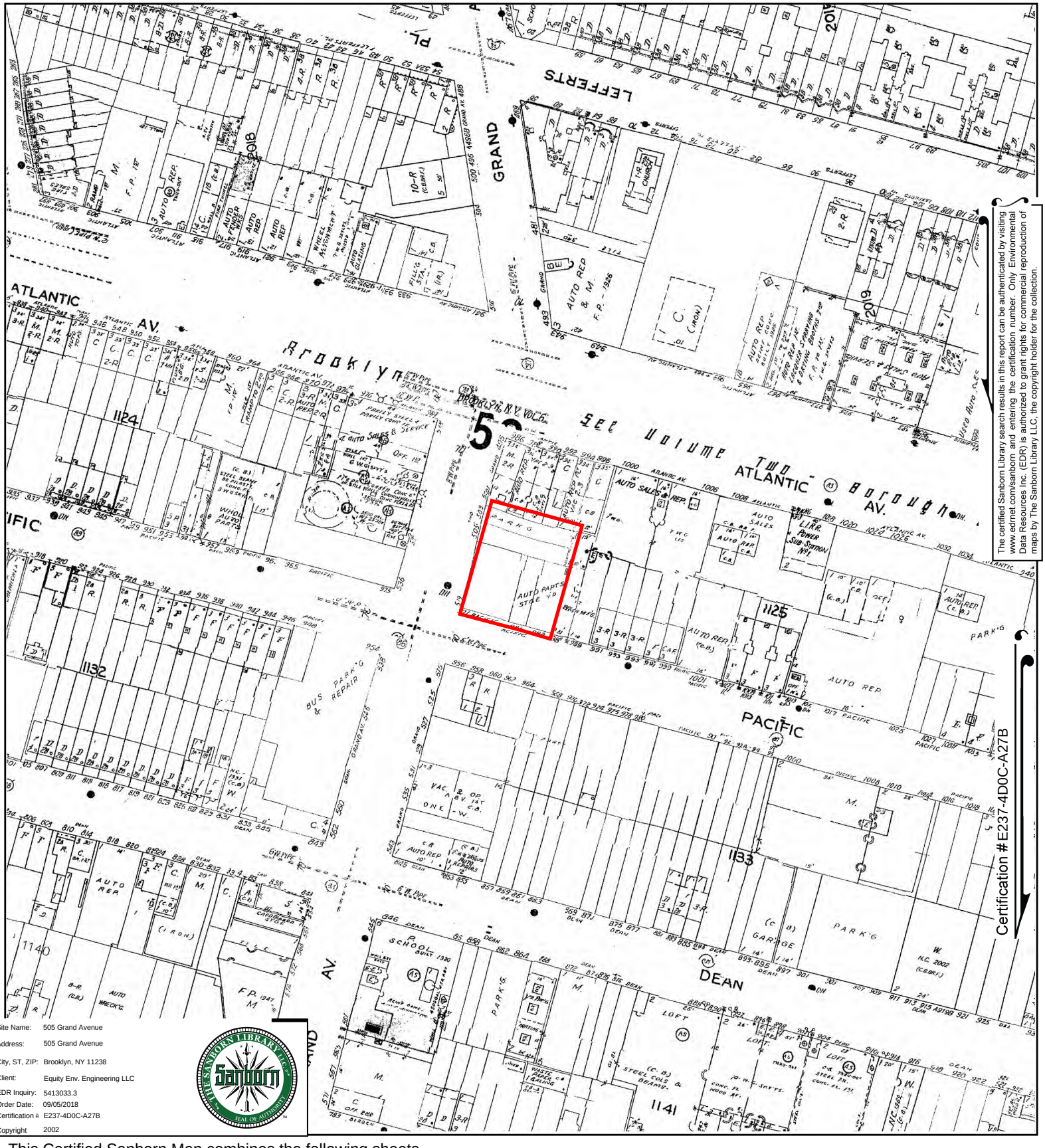


The certified Sanborn Library search results in this report can be authenticated by visiting www.edrnet.com/sanborn and entering the certification number. Only Environmental Data Resources Inc. (EDR) is authorized to grant rights for commercial reproduction of maps by The Sanborn Library LLC, the copyright holder for the collection.

| | |
|---|---|
| Site Name: | 505 Grand Avenue |
| Address: | 505 Grand Avenue |
| City, ST, ZIP: | Brooklyn, NY 11238 |
| Client: | Equity Env. Engineering LLC |
| EDR Inquiry: | 5413033.3 |
| Order Date: | 09/05/2018 |
| Certification # | E237-4D0C-A27B |
| Copyright | 2002 |

This Certified Sanborn Map combines the following sheets.
Outlined areas indicate map sheets within the collection.

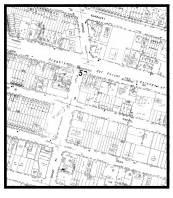

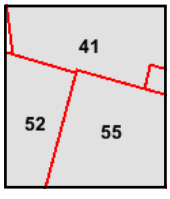


Volume 2, Sheet 41
Volume 6, Sheet 55
Volume 6, Sheet 52

0 Feet 150 300 600

N

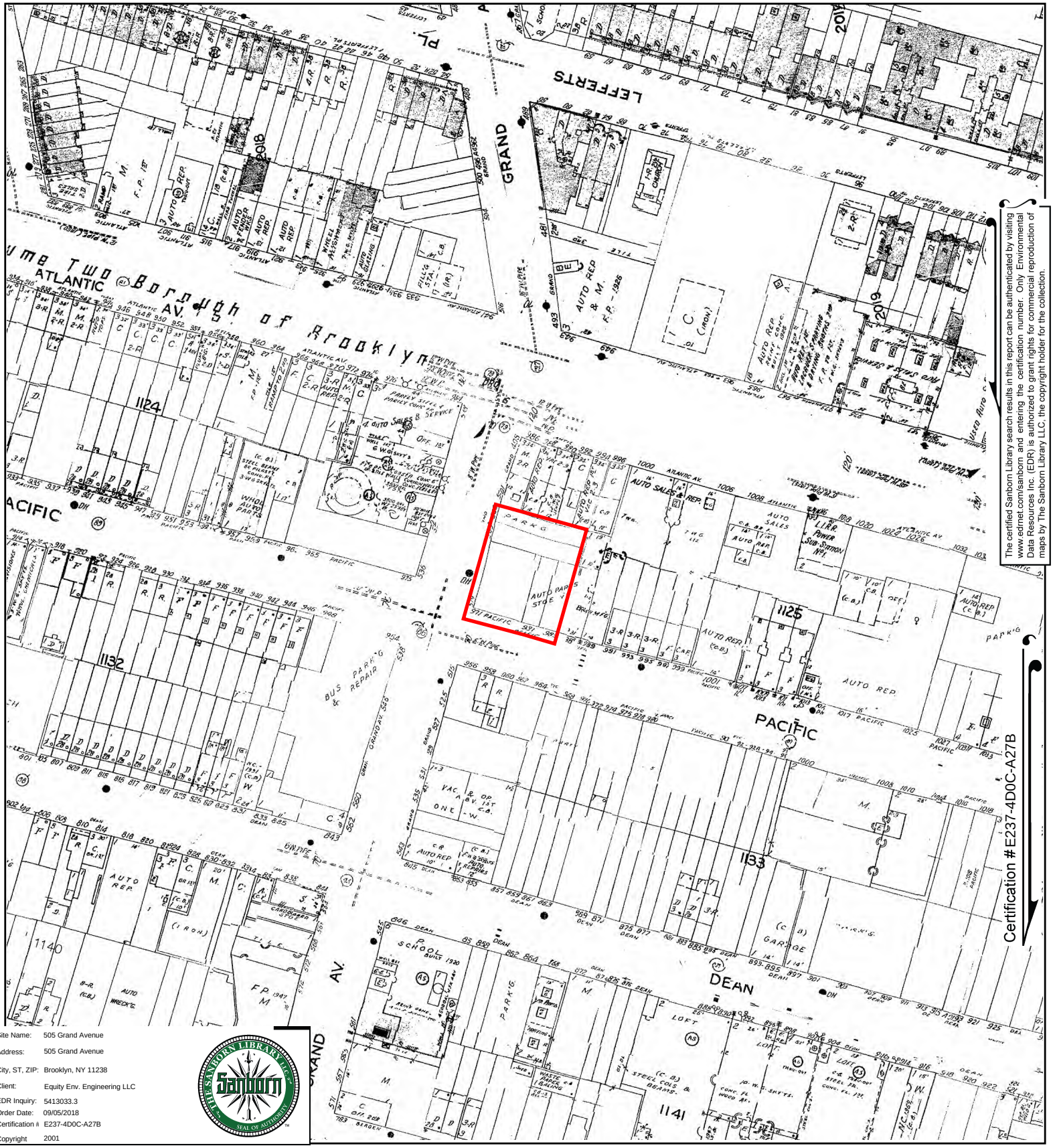


The certified Sanborn Library search results in this report can be authenticated by visiting www.edrnet.com/sanborn and entering the certification number. Only Environmental Data Resources Inc. (EDR) is authorized to grant rights for commercial reproduction of maps by The Sanborn Library LLC, the copyright holder for the collection.

| | |
|---|---|
| Site Name: | 505 Grand Avenue |
| Address: | 505 Grand Avenue |
| City, ST, ZIP: | Brooklyn, NY 11238 |
| Client: | Equity Env. Engineering LLC |
| EDR Inquiry: | 5413033.3 |
| Order Date: | 09/05/2018 |
| Certification # | E237-4D0C-A27B |
| Copyright | 2001 |

This Certified Sanborn Map combines the following sheets.
Outlined areas indicate map sheets within the collection.



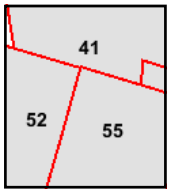


Volume 6, Sheet 55
Volume 6, Sheet 52
Volume 2, Sheet 41

0 Feet 150 300 600

N

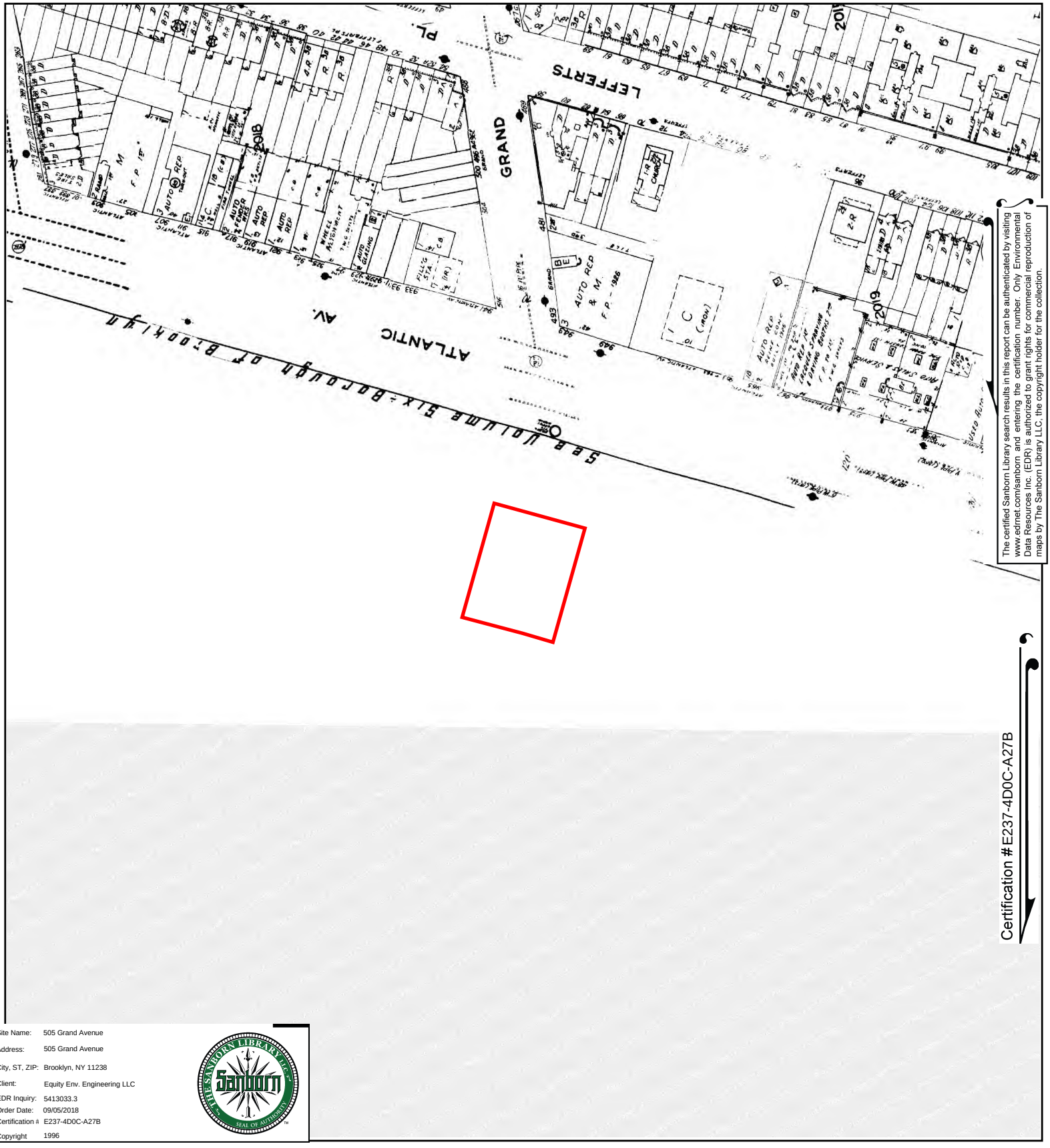


The certified Sanborn Library search results in this report can be authenticated by visiting www.edrnet.com/sanborn and entering the certification number. Only Environmental Data Resources Inc. (EDR) is authorized to grant rights for commercial reproduction of maps by The Sanborn Library LLC, the copyright holder for the collection.

| | |
|---|---|
| Site Name: | 505 Grand Avenue |
| Address: | 505 Grand Avenue |
| City, ST, ZIP: | Brooklyn, NY 11238 |
| Client: | Equity Env. Engineering LLC |
| EDR Inquiry: | 5413033.3 |
| Order Date: | 09/05/2018 |
| Certification #: | E237-4D0C-A27B |
| Copyright | 1996 |

This Certified Sanborn Map combines the following sheets.
Outlined areas indicate map sheets within the collection.

0 Feet 150 300 600



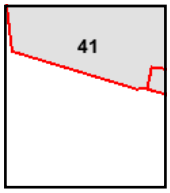


Volume 2, Sheet 41

N

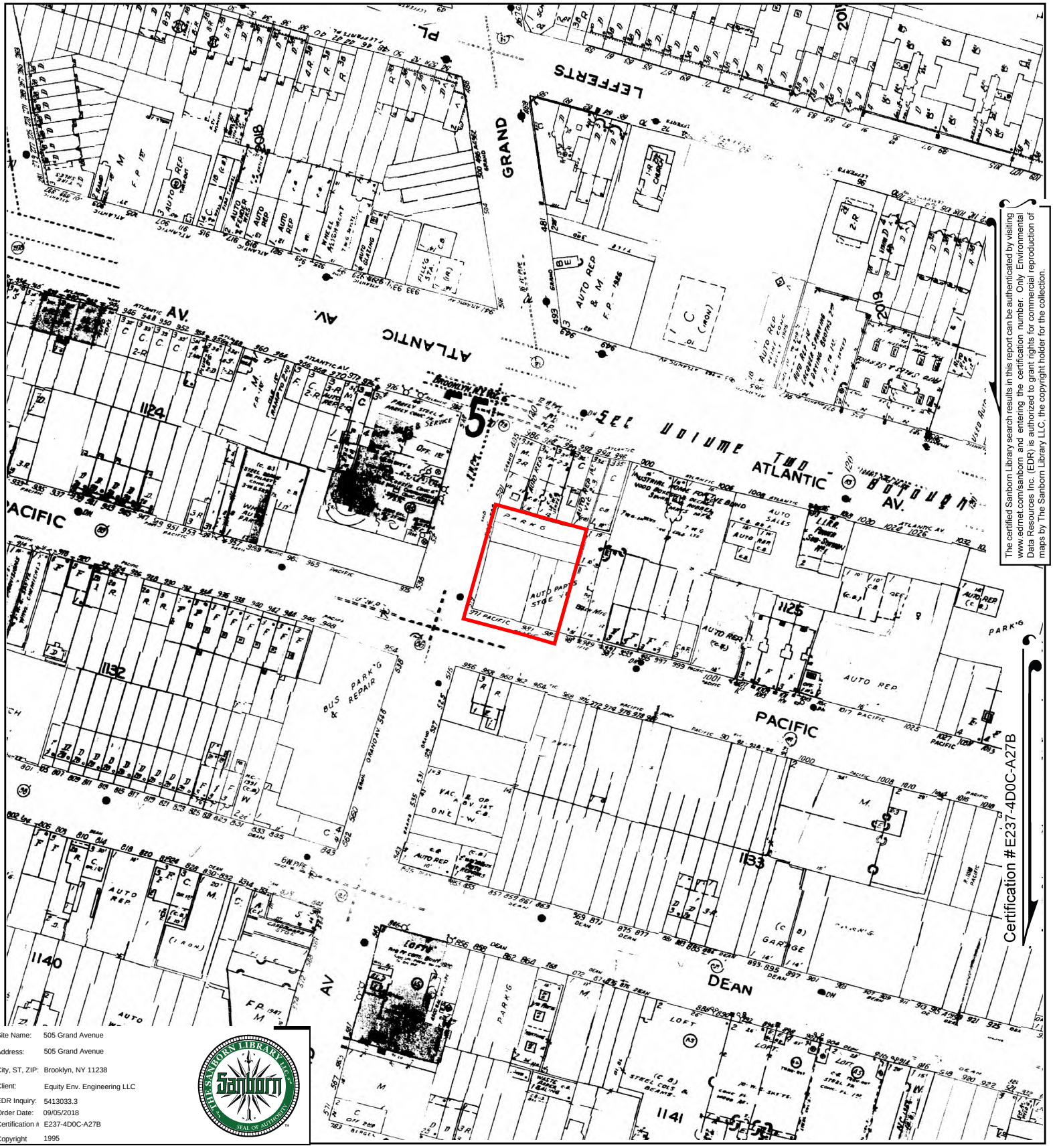


The certified Sanborn Library search results in this report can be authenticated by visiting www.edrnet.com/sanborn and entering the certification number. Only Environmental Data Resources Inc. (EDR) is authorized to grant rights for commercial reproduction of maps by The Sanborn Library LLC, the copyright holder for the collection.

| | |
|---|---|
| Site Name: | 505 Grand Avenue |
| Address: | 505 Grand Avenue |
| City, ST, ZIP: | Brooklyn, NY 11238 |
| Client: | Equity Env. Engineering LLC |
| EDR Inquiry: | 5413033.3 |
| Order Date: | 09/05/2018 |
| Certification #: | E237-4D0C-A27B |
| Copyright | 1995 |

This Certified Sanborn Map combines the following sheets.
Outlined areas indicate map sheets within the collection.

0 Feet 150 300 600



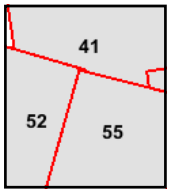


Volume 6, Sheet 55
Volume 6, Sheet 52
Volume 2, Sheet 41

N




The certified Sanborn Library search results in this report can be authenticated by visiting www.edrnet.com/sanborn and entering the certification number. Only Environmental Data Resources Inc. (EDR) is authorized to grant rights for commercial reproduction of maps by The Sanborn Library LLC, the copyright holder for the collection.

| | |
|---|---|
| Site Name: | 505 Grand Avenue |
| Address: | 505 Grand Avenue |
| City, ST, ZIP: | Brooklyn, NY 11238 |
| Client: | Equity Env. Engineering LLC |
| EDR Inquiry: | 5413033.3 |
| Order Date: | 09/05/2018 |
| Certification #: | E237-4D0C-A27B |
| Copyright | 1994 |

This Certified Sanborn Map combines the following sheets.
Outlined areas indicate map sheets within the collection.

0 Feet 150 300 600



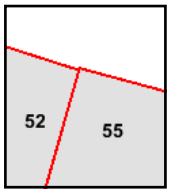


Volume 6, Sheet 55
Volume 6, Sheet 52

N

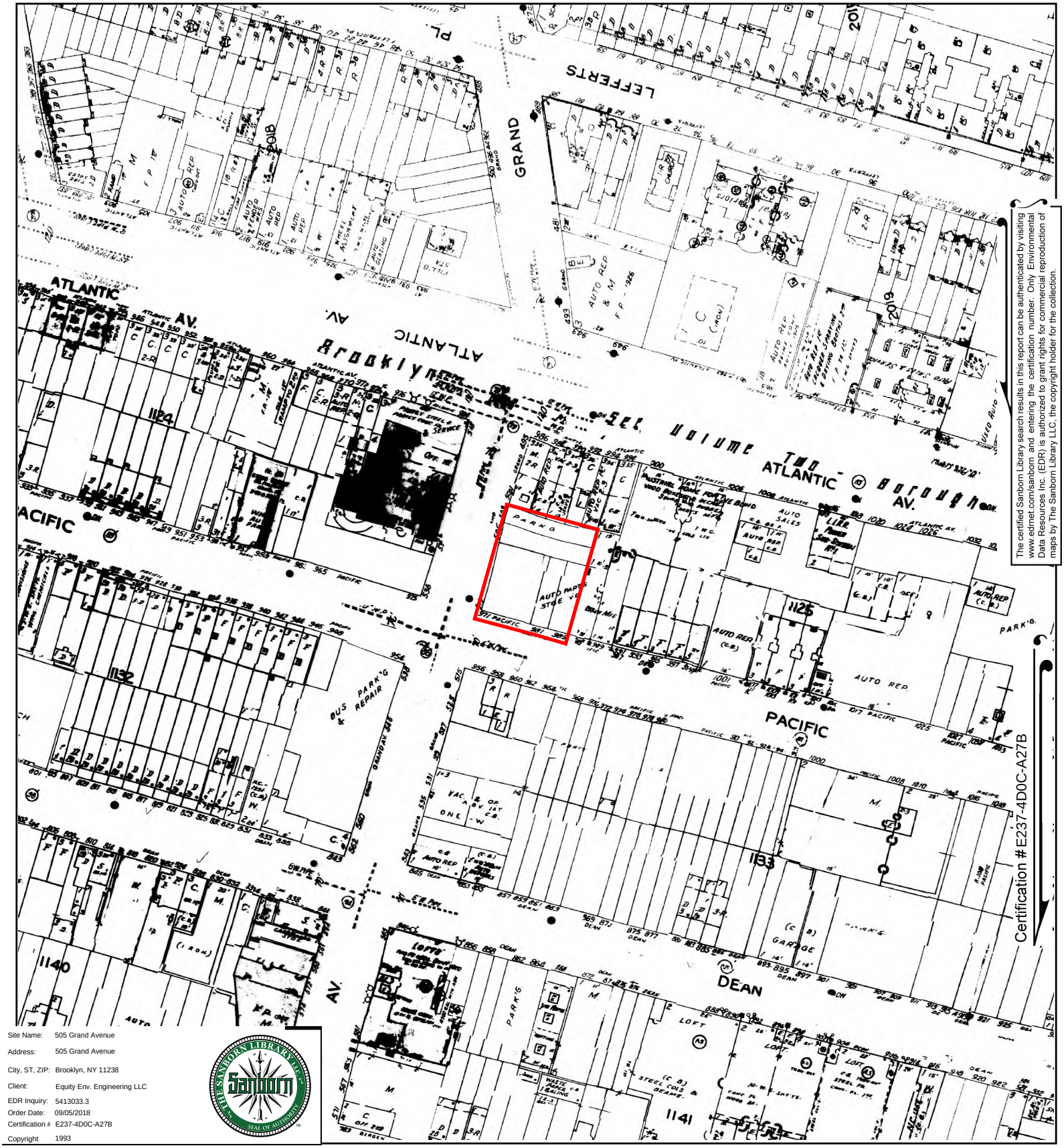


The certified Sanborn Library search results in this report can be authenticated by visiting www.edrnet.com/sanborn and entering the certification number. Only Environmental Data Resources Inc. (EDR) is authorized to grant rights for commercial reproduction of maps by The Sanborn Library LLC, the copyright holder for the collection.

| | |
|---|---|
| Site Name: | 505 Grand Avenue |
| Address: | 505 Grand Avenue |
| City, ST, ZIP: | Brooklyn, NY 11238 |
| Client: | Equity Env. Engineering LLC |
| EDR Inquiry: | 5413033.3 |
| Order Date: | 09/05/2018 |
| Certification #: | E237-4D0C-A27B |
| Copyright | 1993 |

This Certified Sanborn Map combines the following sheets.
Outlined areas indicate map sheets within the collection.

0 Feet 150 300 600



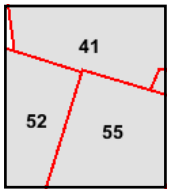


Volume 6, Sheet 55
Volume 6, Sheet 52
Volume 2, Sheet 41

N

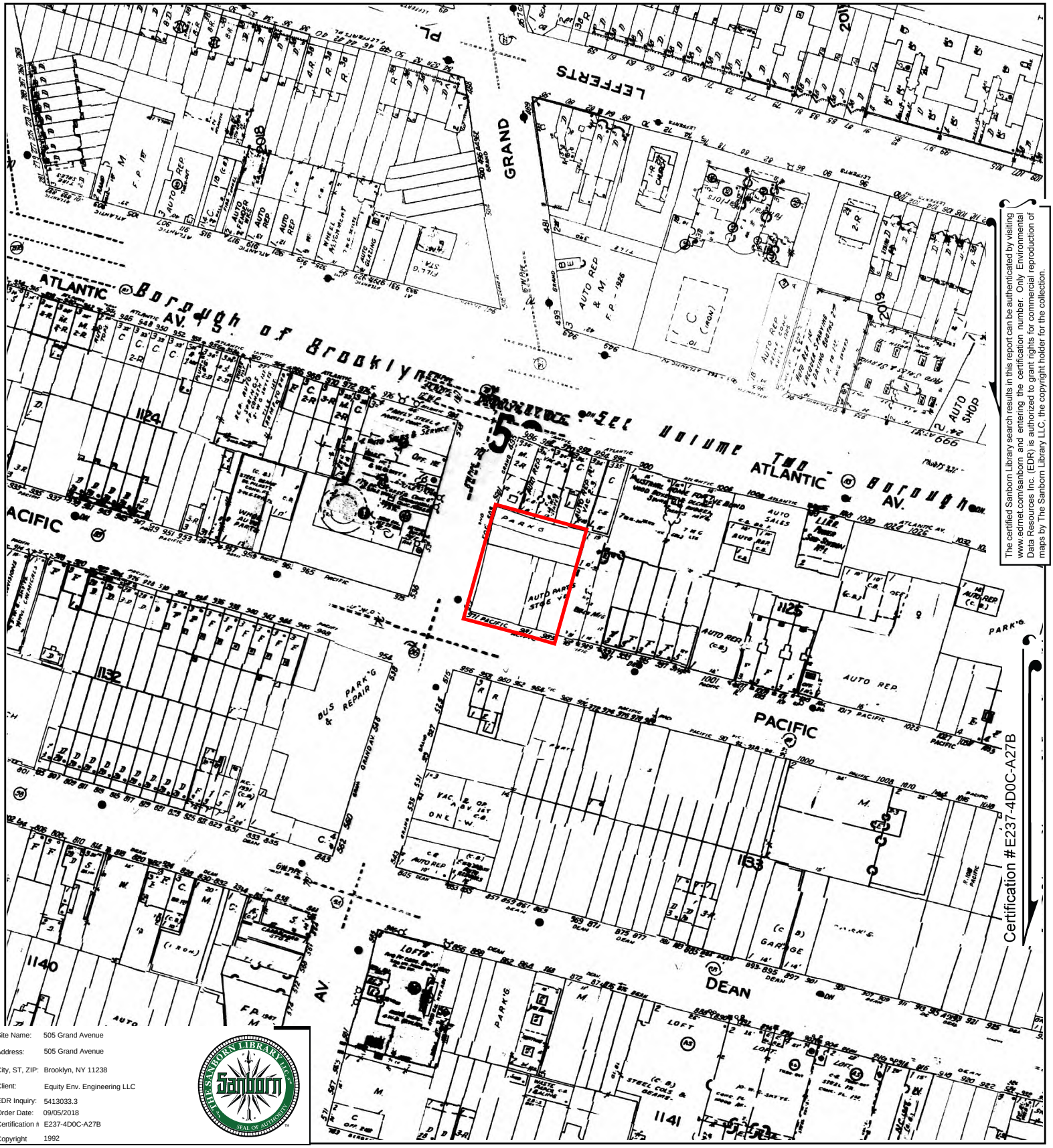


The certified Sanborn Library search results in this report can be authenticated by visiting www.edrnet.com/sanborn and entering the certification number. Only Environmental Data Resources Inc. (EDR) is authorized to grant rights for commercial reproduction of maps by The Sanborn Library LLC, the copyright holder for the collection.

| | |
|---|---|
| Site Name: | 505 Grand Avenue |
| Address: | 505 Grand Avenue |
| City, ST, ZIP: | Brooklyn, NY 11238 |
| Client: | Equity Env. Engineering LLC |
| EDR Inquiry: | 5413033.3 |
| Order Date: | 09/05/2018 |
| Certification #: | E237-4D0C-A27B |
| Copyright | 1992 |

This Certified Sanborn Map combines the following sheets.
Outlined areas indicate map sheets within the collection.

0 Feet 150 300 600

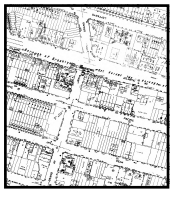

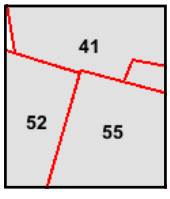


Volume 2, Sheet 41
Volume 6, Sheet 55
Volume 6, Sheet 52

N

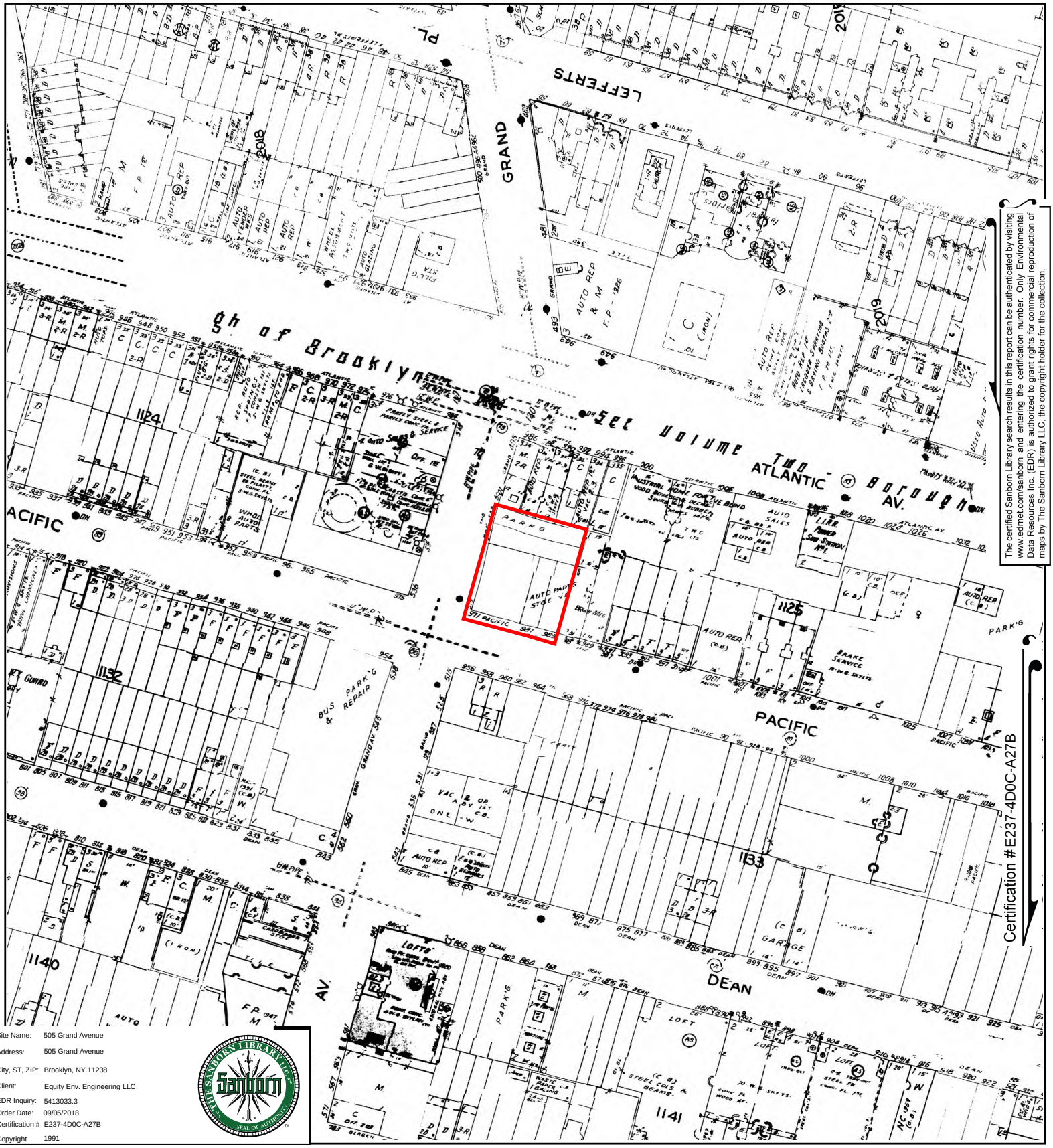


The certified Sanborn Library search results in this report can be authenticated by visiting www.edrnet.com/sanborn and entering the certification number. Only Environmental Data Resources Inc. (EDR) is authorized to grant rights for commercial reproduction of maps by The Sanborn Library LLC, the copyright holder for the collection.

| | |
|---|---|
| Site Name: | 505 Grand Avenue |
| Address: | 505 Grand Avenue |
| City, ST, ZIP: | Brooklyn, NY 11238 |
| Client: | Equity Env. Engineering LLC |
| EDR Inquiry: | 5413033.3 |
| Order Date: | 09/05/2018 |
| Certification #: | E237-4D0C-A27B |
| Copyright | 1991 |

This Certified Sanborn Map combines the following sheets.
Outlined areas indicate map sheets within the collection.

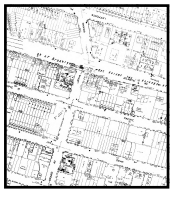

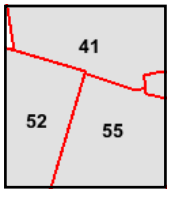


Volume 6, Sheet 52
Volume 6, Sheet 55
Volume 2, Sheet 41

0 Feet 150 300 600

N

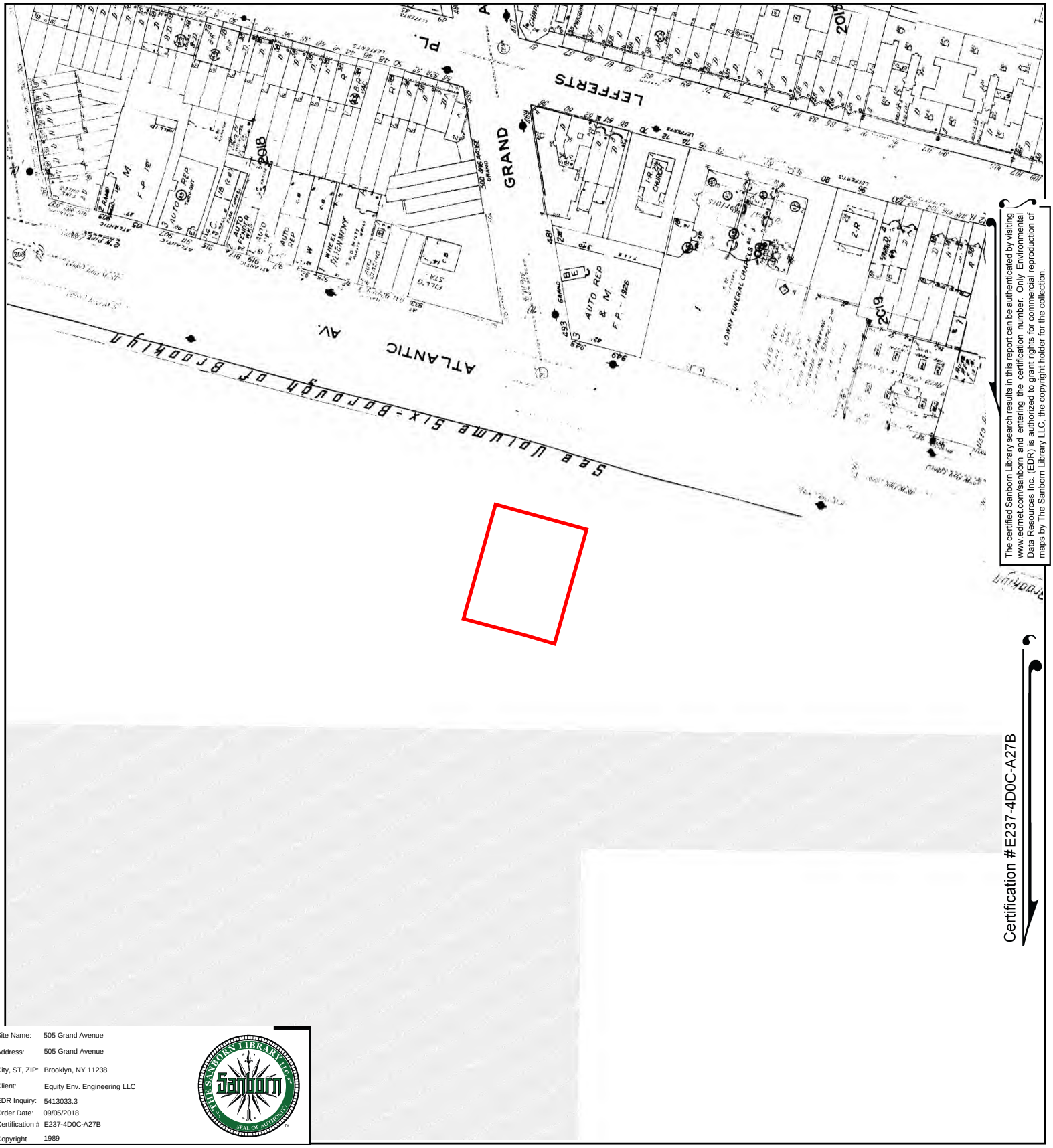


The certified Sanborn Library search results in this report can be authenticated by visiting www.edrnet.com/sanborn and entering the certification number. Only Environmental Data Resources Inc. (EDR) is authorized to grant rights for commercial reproduction of maps by The Sanborn Library LLC, the copyright holder for the collection.

Certification #E237-4D0C-A27B

| | |
|---|---|
| Site Name: | 505 Grand Avenue |
| Address: | 505 Grand Avenue |
| City, ST, ZIP: | Brooklyn, NY 11238 |
| Client: | Equity Env. Engineering LLC |
| EDR Inquiry: | 5413033.3 |
| Order Date: | 09/05/2018 |
| Certification # | E237-4D0C-A27B |
| Copyright | 1989 |

This Certified Sanborn Map combines the following sheets. Outlined areas indicate map sheets within the collection.




Volume 2, Sheet 41

0 Feet 150 300 600

N

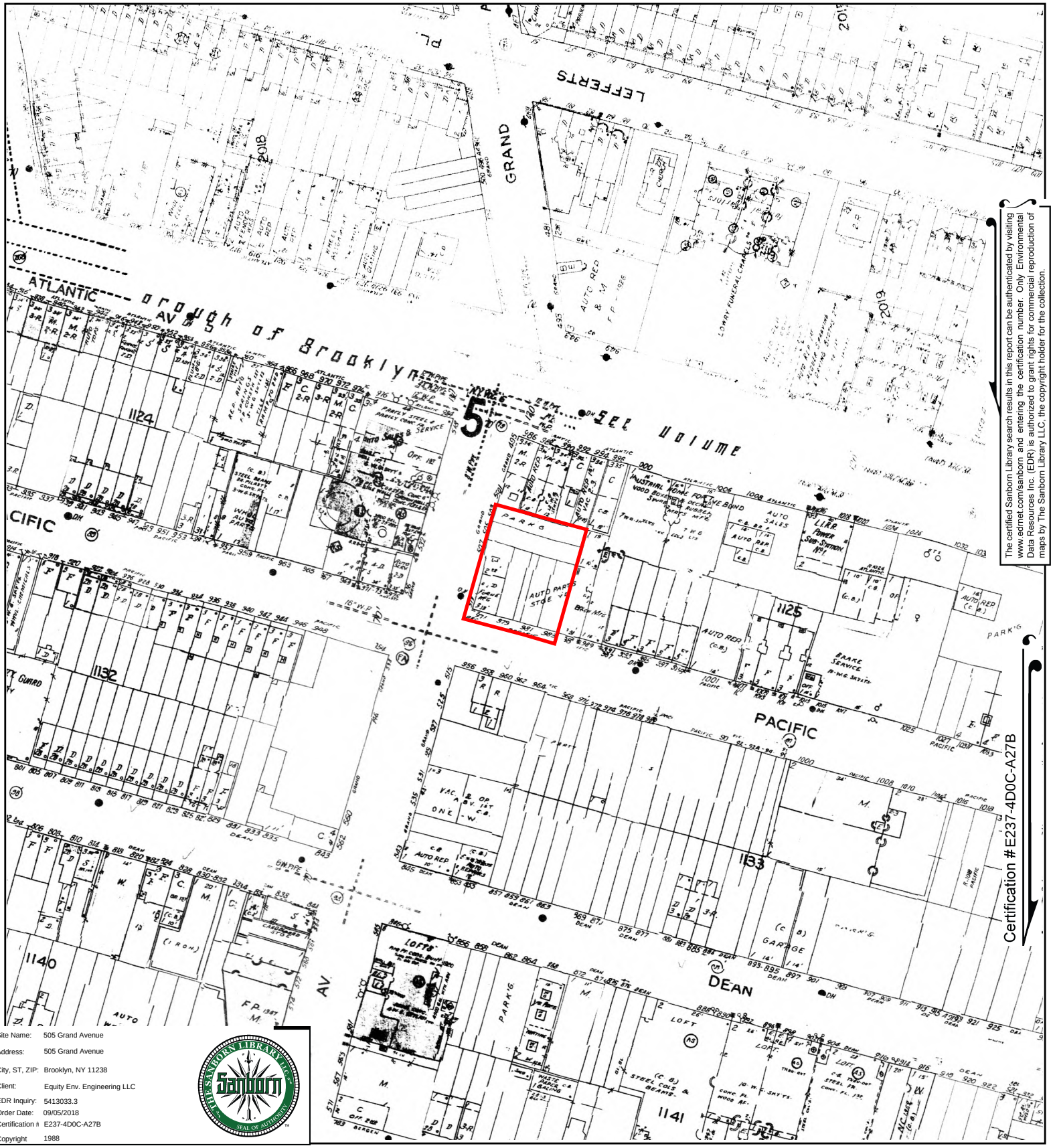


The certified Sanborn Library search results in this report can be authenticated by visiting www.edrnet.com/sanborn and entering the certification number. Only Environmental Data Resources Inc. (EDR) is authorized to grant rights for commercial reproduction of maps by The Sanborn Library LLC, the copyright holder for the collection.

Certification #E237-4D0C-A27B

| | |
|---|---|
| Site Name: | 505 Grand Avenue |
| Address: | 505 Grand Avenue |
| City, ST, ZIP: | Brooklyn, NY 11238 |
| Client: | Equity Env. Engineering LLC |
| EDR Inquiry: | 5413033.3 |
| Order Date: | 09/05/2018 |
| Certification #: | E237-4D0C-A27B |
| Copyright | 1988 |

This Certified Sanborn Map combines the following sheets.
Outlined areas indicate map sheets within the collection.

0 Feet 150 300 600

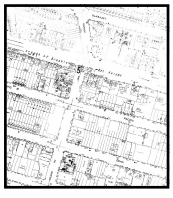

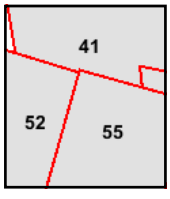


Volume 2, Sheet 41
Volume 6, Sheet 55
Volume 6, Sheet 52

N

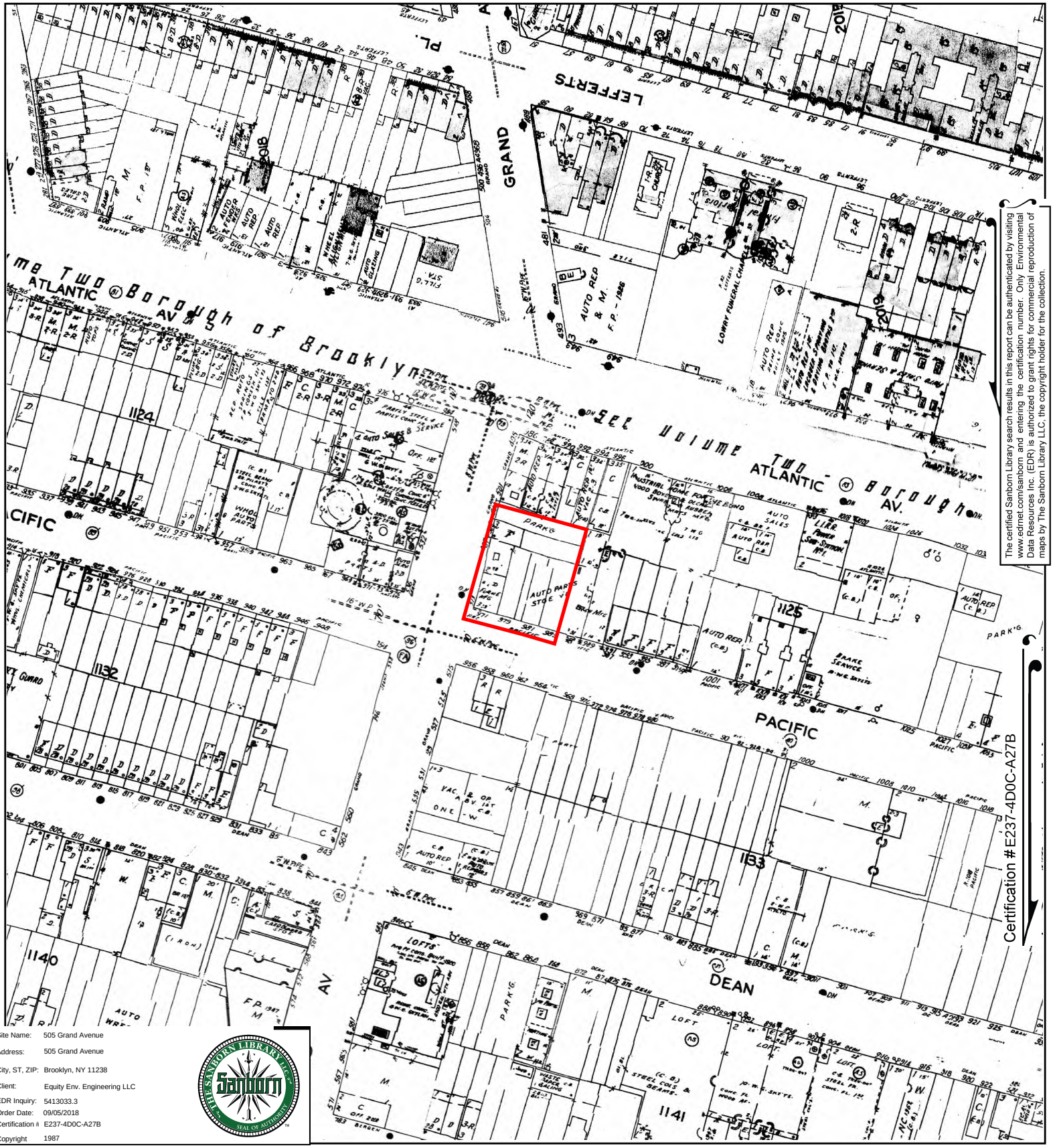


The certified Sanborn Library search results in this report can be authenticated by visiting www.edrnet.com/sanborn and entering the certification number. Only Environmental Data Resources Inc. (EDR) is authorized to grant rights for commercial reproduction of maps by The Sanborn Library LLC, the copyright holder for the collection.

| | |
|---|---|
| Site Name: | 505 Grand Avenue |
| Address: | 505 Grand Avenue |
| City, ST, ZIP: | Brooklyn, NY 11238 |
| Client: | Equity Env. Engineering LLC |
| EDR Inquiry: | 5413033.3 |
| Order Date: | 09/05/2018 |
| Certification #: | E237-4D0C-A27B |
| Copyright | 1987 |

This Certified Sanborn Map combines the following sheets.
Outlined areas indicate map sheets within the collection.

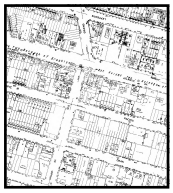

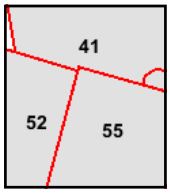


Volume 2, Sheet 41
Volume 6, Sheet 55
Volume 6, Sheet 52

0 Feet 150 300 600

N

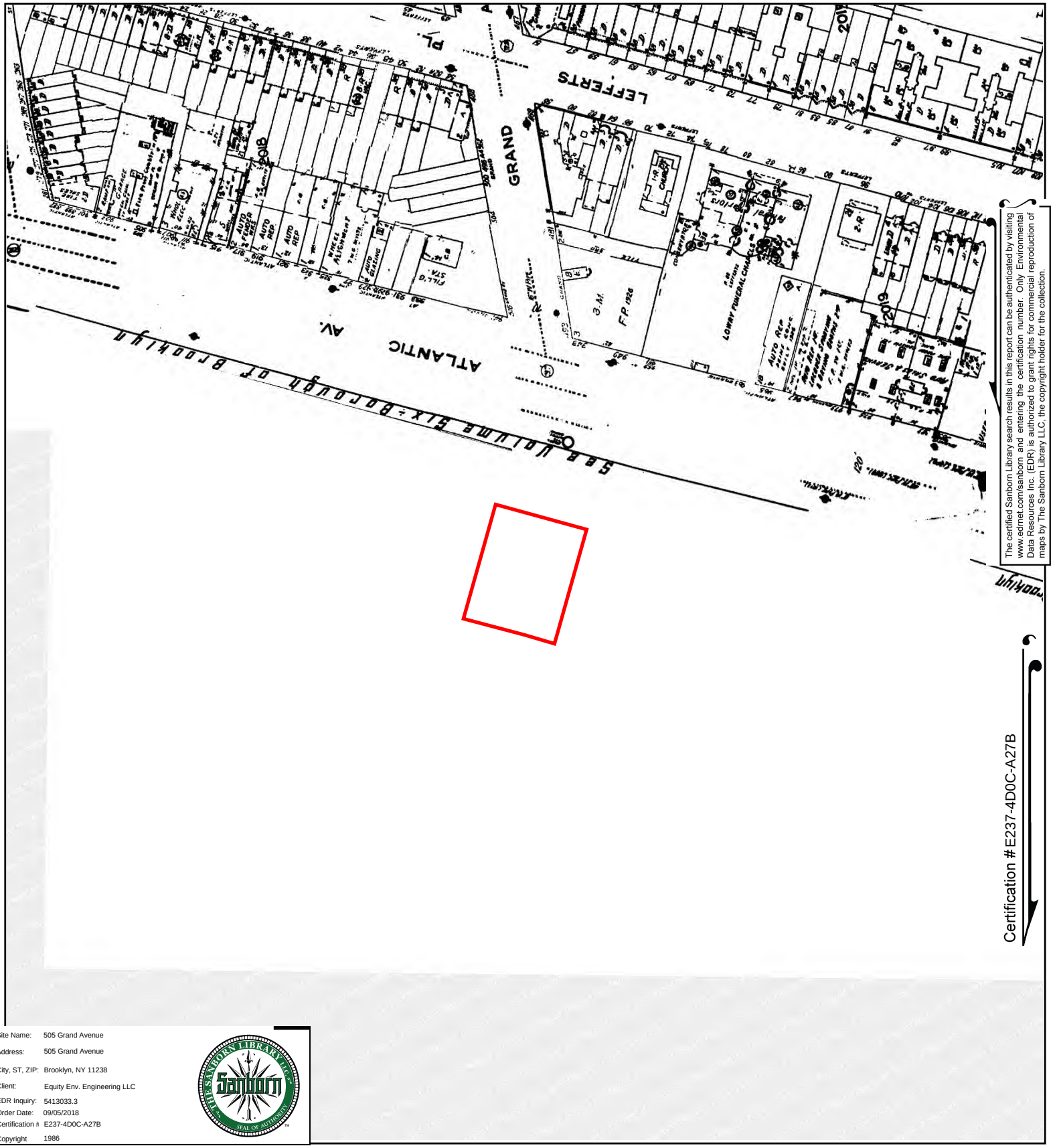


The certified Sanborn Library search results in this report can be authenticated by visiting www.edrnet.com/sanborn and entering the certification number. Only Environmental Data Resources Inc. (EDR) is authorized to grant rights for commercial reproduction of maps by The Sanborn Library LLC, the copyright holder for the collection.

Certification #E237-4D0C-A27B

| | |
|---|---|
| Site Name: | 505 Grand Avenue |
| Address: | 505 Grand Avenue |
| City, ST, ZIP: | Brooklyn, NY 11238 |
| Client: | Equity Env. Engineering LLC |
| EDR Inquiry: | 5413033.3 |
| Order Date: | 09/05/2018 |
| Certification #: | E237-4D0C-A27B |
| Copyright | 1986 |

This Certified Sanborn Map combines the following sheets.
Outlined areas indicate map sheets within the collection.



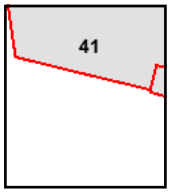


Volume 2, Sheet 41

0 Feet 150 300 600

N

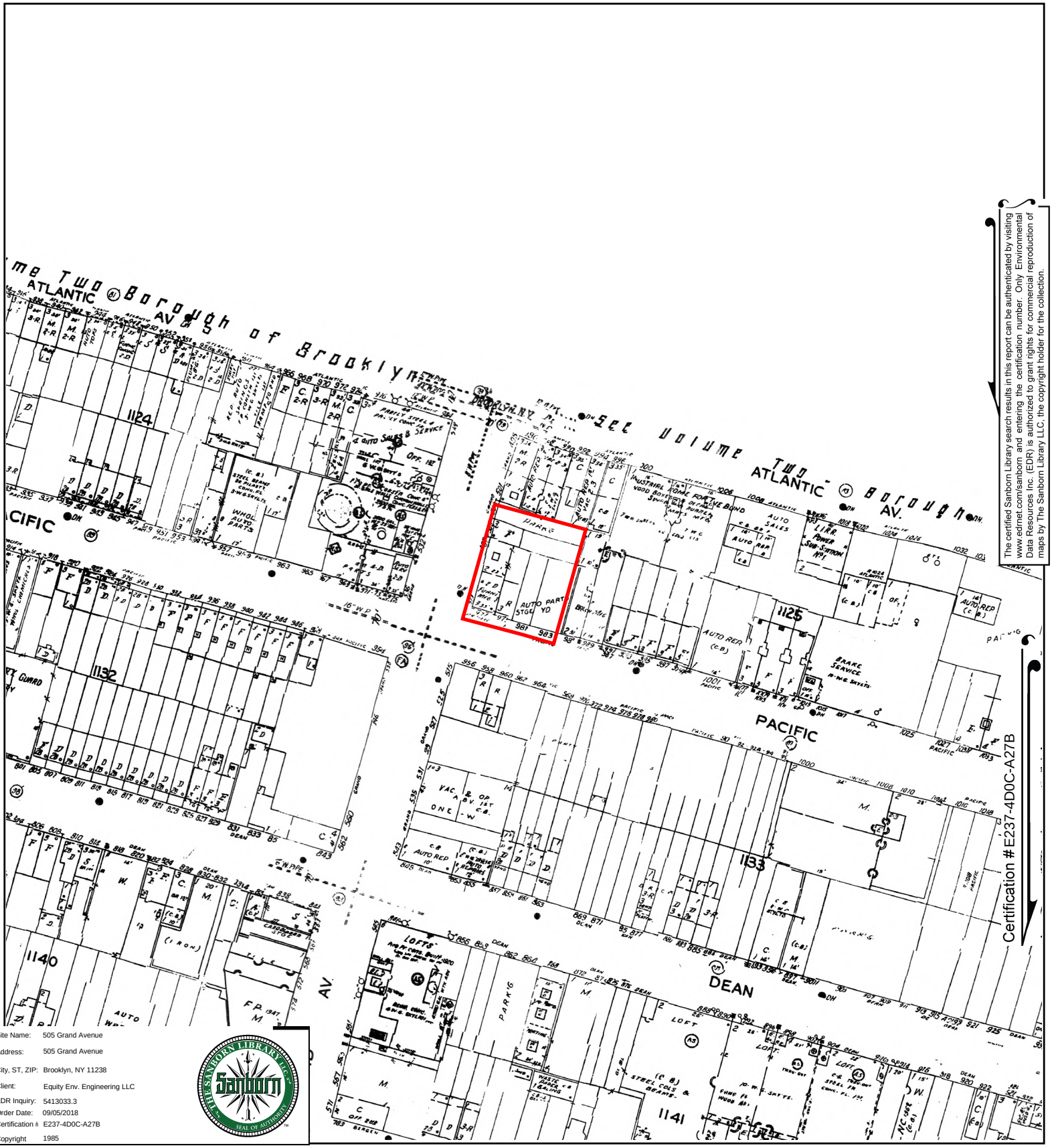


The certified Sanborn Library search results in this report can be authenticated by visiting www.edrnet.com/sanborn and entering the certification number. Only Environmental Data Resources Inc. (EDR) is authorized to grant rights for commercial reproduction of maps by The Sanborn Library LLC, the copyright holder for the collection.

| | |
|---|---|
| Site Name: | 505 Grand Avenue |
| Address: | 505 Grand Avenue |
| City, ST, ZIP: | Brooklyn, NY 11238 |
| Client: | Equity Env. Engineering LLC |
| EDR Inquiry: | 5413033.3 |
| Order Date: | 09/05/2018 |
| Certification #: | E237-4D0C-A27B |
| Copyright | 1985 |

This Certified Sanborn Map combines the following sheets.
Outlined areas indicate map sheets within the collection.

0 Feet 150 300 600



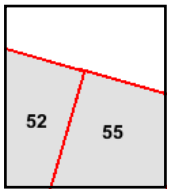


Volume 6, Sheet 55
Volume 6, Sheet 52

N

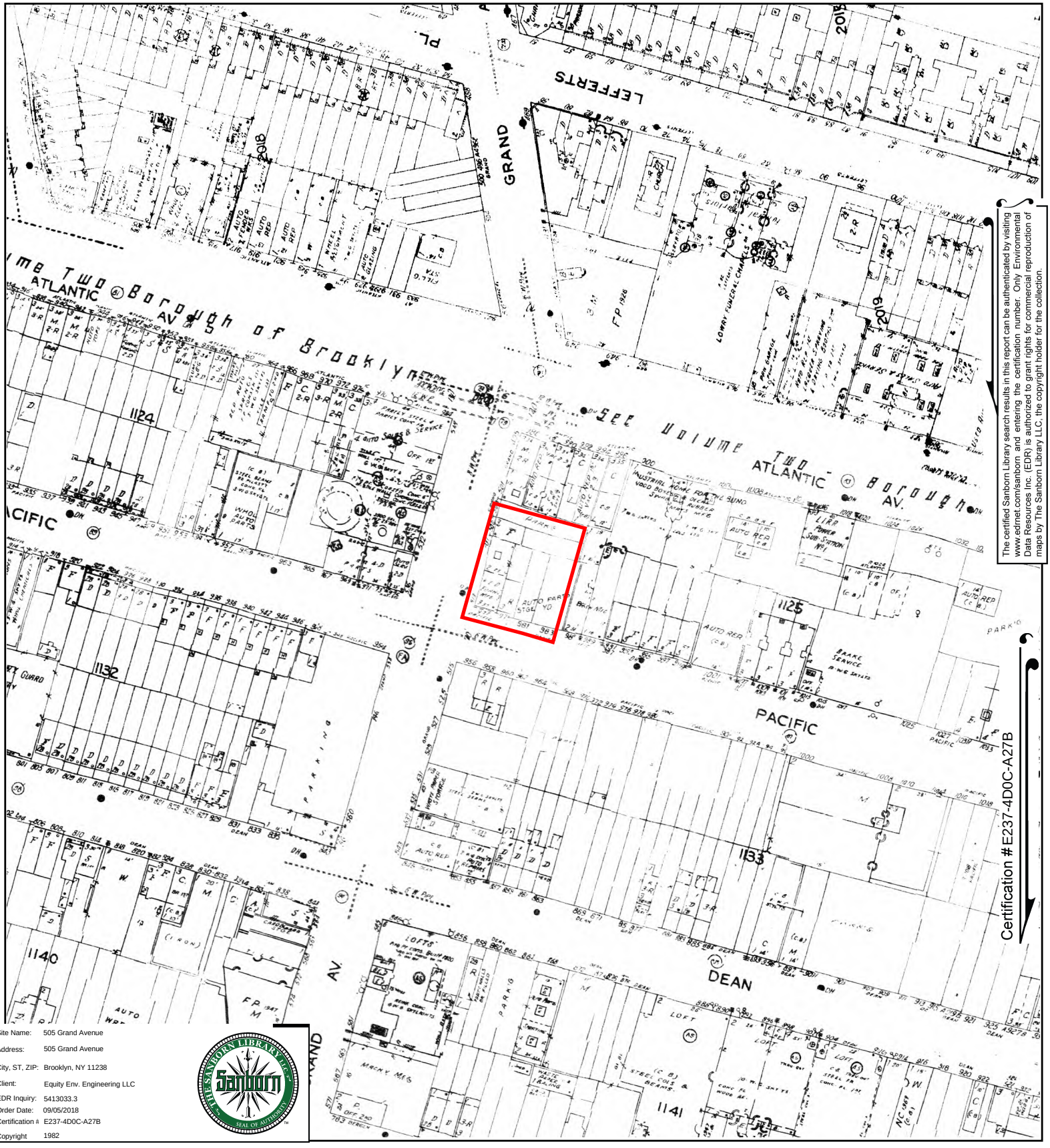


The certified Sanborn Library search results in this report can be authenticated by visiting www.edrnet.com/sanborn and entering the certification number. Only Environmental Data Resources Inc. (EDR) is authorized to grant rights for commercial reproduction of maps by The Sanborn Library LLC, the copyright holder for the collection.

| | |
|---|---|
| Site Name: | 505 Grand Avenue |
| Address: | 505 Grand Avenue |
| City, ST, ZIP: | Brooklyn, NY 11238 |
| Client: | Equity Env. Engineering LLC |
| EDR Inquiry: | 5413033.3 |
| Order Date: | 09/05/2018 |
| Certification #: | E237-4D0C-A27B |
| Copyright | 1982 |

This Certified Sanborn Map combines the following sheets.
Outlined areas indicate map sheets within the collection.

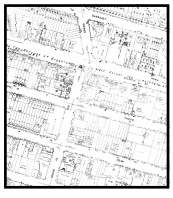

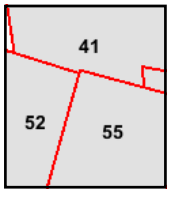


Volume 6, Sheet 55
Volume 6, Sheet 52
Volume 2, Sheet 41

0 Feet 150 300 600

N

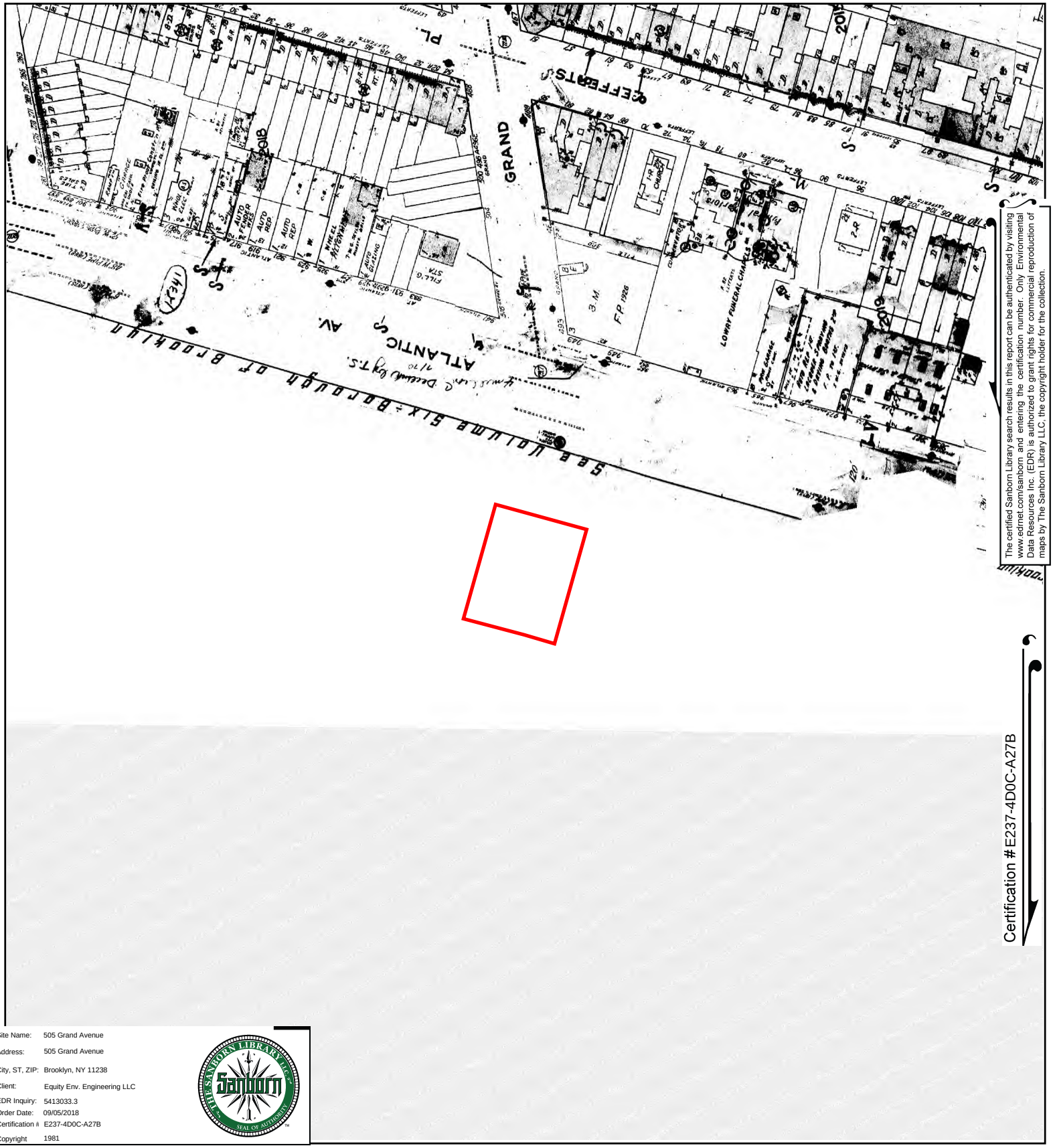


The certified Sanborn Library search results in this report can be authenticated by visiting www.edrnet.com/sanborn and entering the certification number. Only Environmental Data Resources Inc. (EDR) is authorized to grant rights for commercial reproduction of maps by The Sanborn Library LLC, the copyright holder for the collection.

Certification #E237-4D0C-A27B

| | |
|---|---|
| Site Name: | 505 Grand Avenue |
| Address: | 505 Grand Avenue |
| City, ST, ZIP: | Brooklyn, NY 11238 |
| Client: | Equity Env. Engineering LLC |
| EDR Inquiry: | 5413033.3 |
| Order Date: | 09/05/2018 |
| Certification #: | E237-4D0C-A27B |
| Copyright | 1981 |

This Certified Sanborn Map combines the following sheets.
Outlined areas indicate map sheets within the collection.



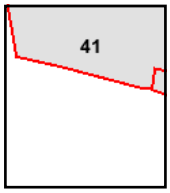


Volume 2, Sheet 41

0 Feet 150 300 600

N

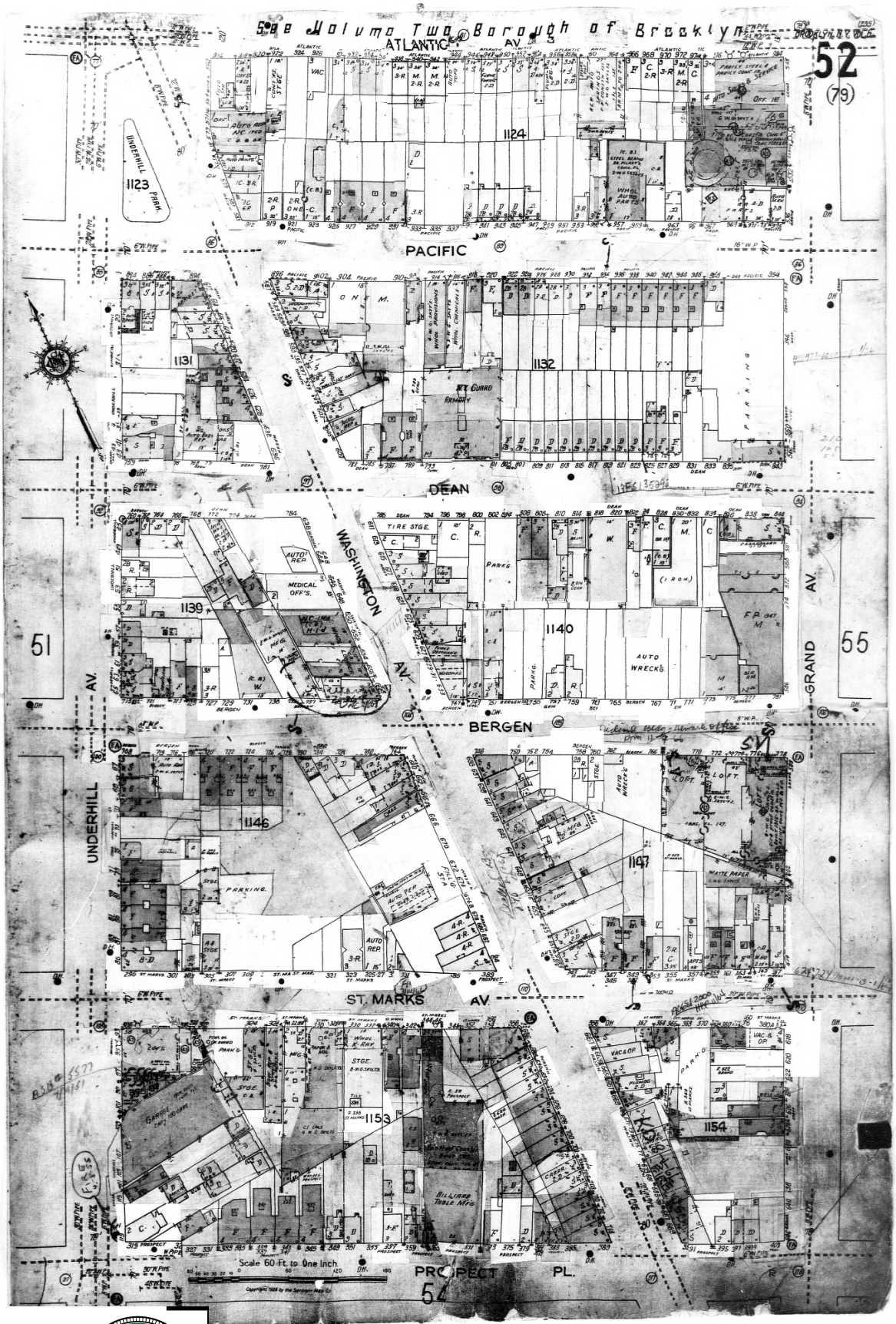


The certified Sanborn Library search results in this report can be authenticated by visiting www.edrnet.com/sanborn, and entering the certification number. Only Environmental Data Resources Inc. (EDR) is authorized to grant rights for commercial reproduction of maps by The Sanborn Library LLC, the copyright holder for the collection.

Certification #E237-4D0C-A27B

| | |
|---|---|
| Site Name: | 505 Grand Avenue |
| Address: | 505 Grand Avenue |
| City, ST, ZIP: | Brooklyn, NY 11238 |
| Client: | Equity Env. Engineering LLC |
| EDR Inquiry: | 5413033.3 |
| Order Date: | 09/05/2018 |
| Certification #: | E237-4D0C-A27B |
| Copyright | 1980 |

THE SANBORN LIBRARY LLC
Sanborn
SEAL OF AUTHENTICITY




The certified Sanborn Library search results in this report can be authenticated by visiting www.edrnet.com/sanborn and entering the certification number. Only Environmental Data Resources Inc. (EDR) is authorized to grant rights for commercial reproduction of maps by The Sanborn Library LLC, the copyright holder for the collection.

Certification #E237-4D0C-A27B

Site Name: 505 Grand Avenue
Address: 505 Grand Avenue
City, ST, ZIP: Brooklyn, NY 11238
Client: Equity Env. Engineering LLC
EDR Inquiry: 5413033.3
Order Date: 09/05/2018
Certification #: E237-4D0C-A27B
Copyright: 1980




The certified Sanborn Library search results in this report can be authenticated by visiting www.edrnet.com/sanborn and entering the certification number. Only Environmental Data Resources Inc. (EDR) is authorized to grant rights for commercial reproduction of maps by The Sanborn Library LLC, the copyright holder for the collection.

Certification #E237-4D0C-A27B

| | |
|---|---|
| Site Name: | 505 Grand Avenue |
| Address: | 505 Grand Avenue |
| City, ST, ZIP: | Brooklyn, NY 11238 |
| Client: | Equity Env. Engineering LLC |
| EDR Inquiry: | 5413033.3 |
| Order Date: | 09/05/2018 |
| Certification #: | E237-4D0C-A27B |
| Copyright | 1980 |

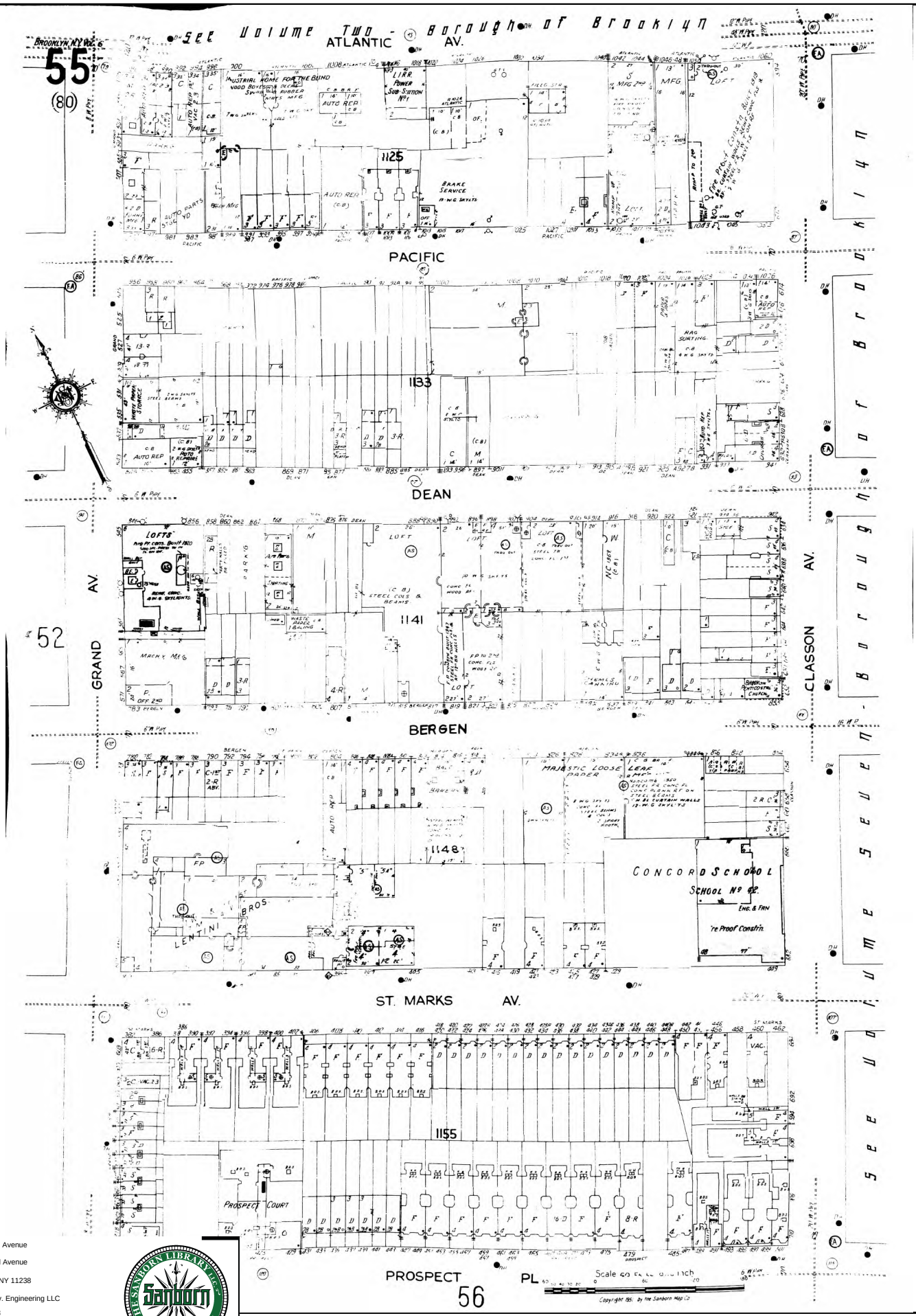


The certified Sanborn Library search results in this report can be authenticated by visiting www.edrnet.com/sanborn and entering the certification number. Only Environmental Data Resources Inc. (EDR) is authorized to grant rights for commercial reproduction of maps by The Sanborn Library LLC, the copyright holder for the collection.

Certification #E237-4D0C-A27B

| | |
|---|---|
| Site Name: | 505 Grand Avenue |
| Address: | 505 Grand Avenue |
| City, ST, ZIP: | Brooklyn, NY 11238 |
| Client: | Equity Env. Engineering LLC |
| EDR Inquiry: | 5413033.3 |
| Order Date: | 09/05/2018 |
| Certification #: | E237-4D0C-A27B |
| Copyright | 1980 |




The certified Sanborn Library search results in this report can be authenticated by visiting www.edrnet.com/sanborn and entering the certification number. Only Environmental Data Resources Inc. (EDR) is authorized to grant rights for commercial reproduction of maps by The Sanborn Library LLC, the copyright holder for the collection.

Certification #E237-4D0C-A27B

| | |
|---|---|
| Site Name: | 505 Grand Avenue |
| Address: | 505 Grand Avenue |
| City, ST, ZIP: | Brooklyn, NY 11238 |
| Client: | Equity Env. Engineering LLC |
| EDR Inquiry: | 5413033.3 |
| Order Date: | 09/05/2018 |
| Certification #: | E237-4D0C-A27B |
| Copyright | 1980 |

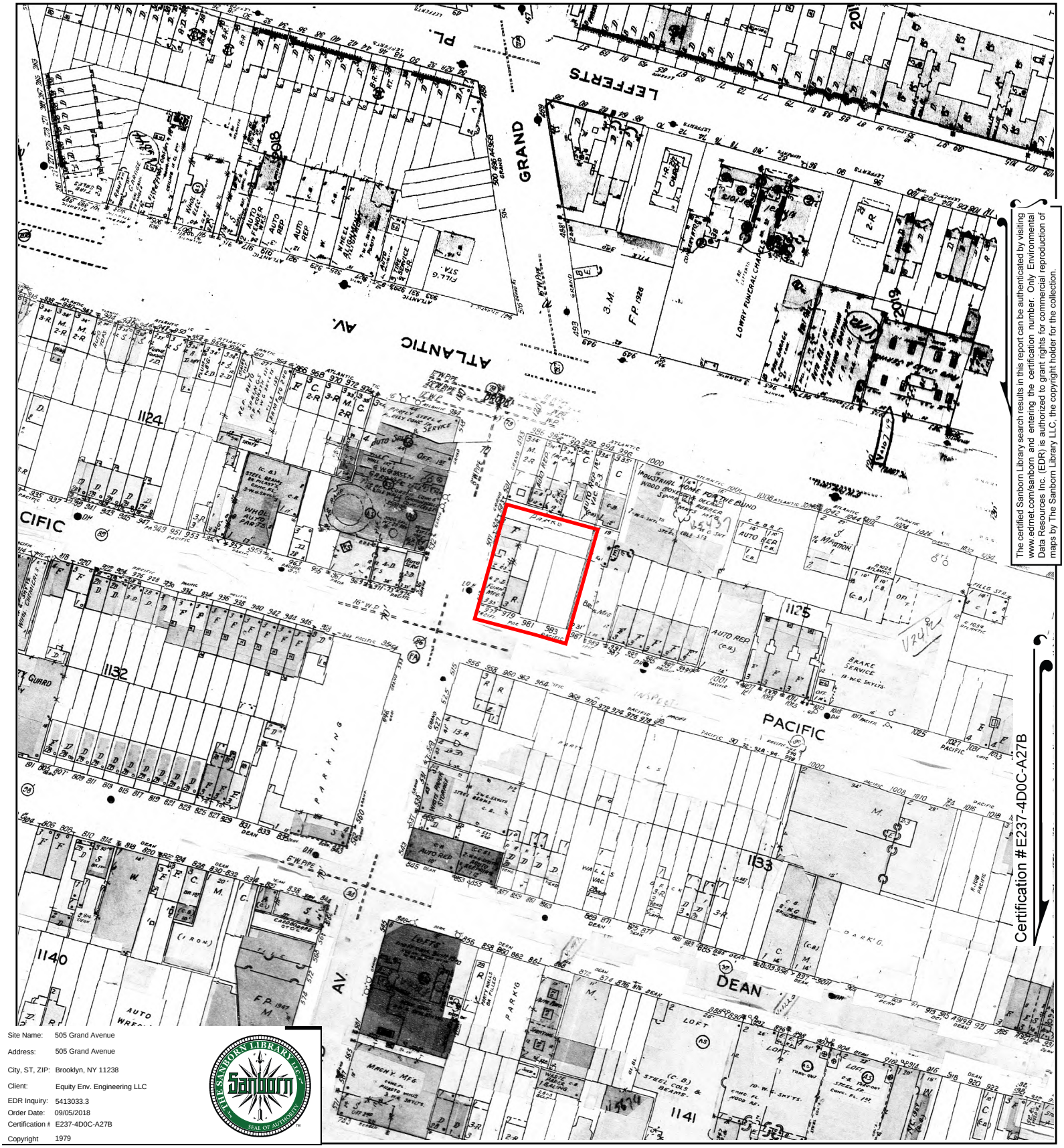


The certified Sanborn Library search results in this report can be authenticated by visiting www.edrnet.com/sanborn and entering the certification number. Only Environmental Data Resources Inc. (EDR) is authorized to grant rights for commercial reproduction of maps by The Sanborn Library LLC, the copyright holder for the collection.

| | |
|---|---|
| Site Name: | 505 Grand Avenue |
| Address: | 505 Grand Avenue |
| City, ST, ZIP: | Brooklyn, NY 11238 |
| Client: | Equity Env. Engineering LLC |
| EDR Inquiry: | 5413033.3 |
| Order Date: | 09/05/2018 |
| Certification #: | E237-4D0C-A27B |
| Copyright | 1979 |

This Certified Sanborn Map combines the following sheets.
Outlined areas indicate map sheets within the collection.



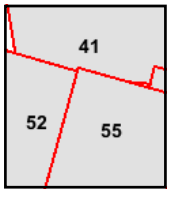


Volume 2, Sheet 41
Volume 6, Sheet 55
Volume 6, Sheet 52

0 Feet 150 300 600

N

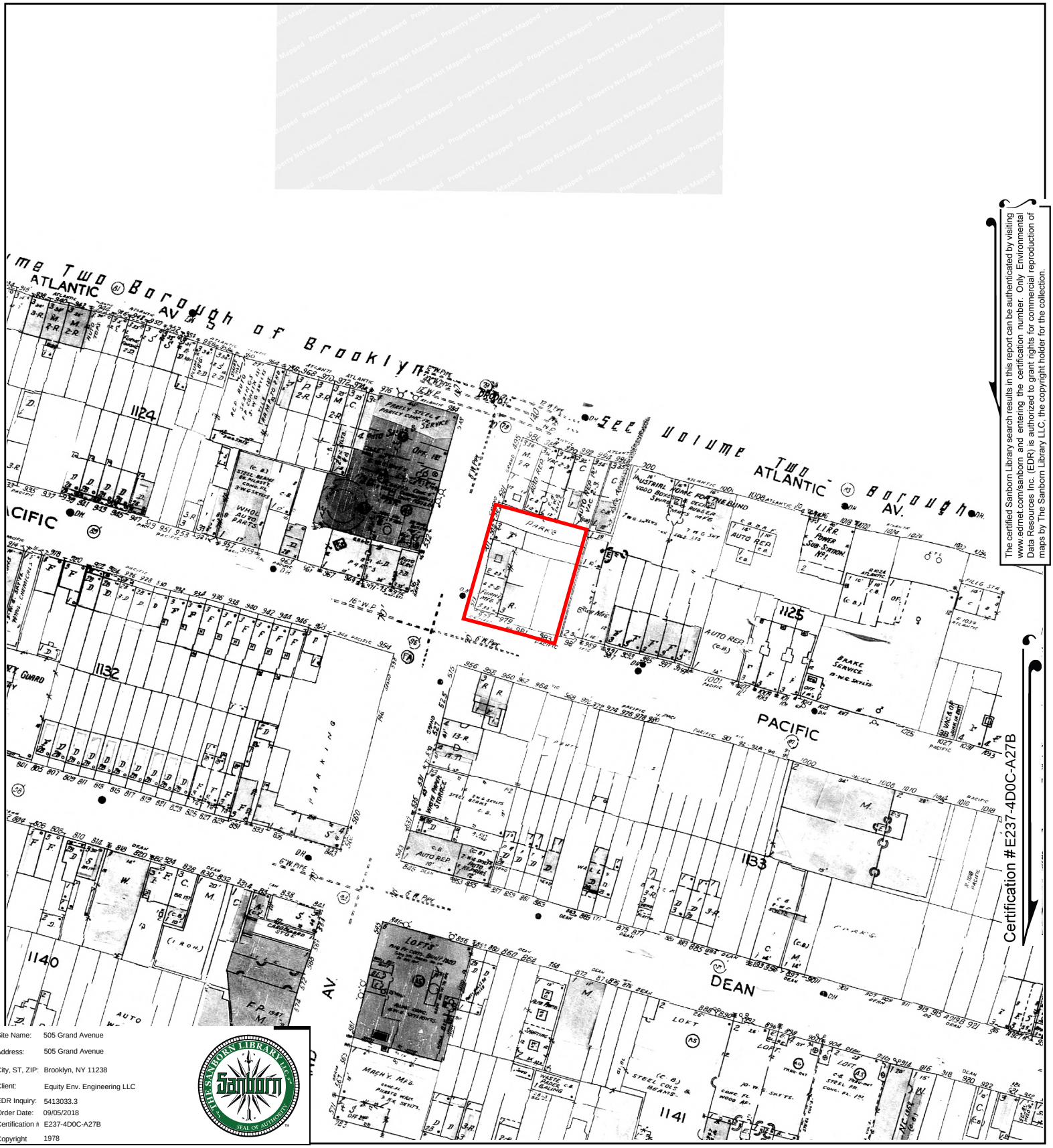


The certified Sanborn Library search results in this report can be authenticated by visiting www.edrnet.com/sanborn and entering the certification number. Only Environmental Data Resources Inc. (EDR) is authorized to grant rights for commercial reproduction of maps by The Sanborn Library LLC, the copyright holder for the collection.

| | |
|---|---|
| Site Name: | 505 Grand Avenue |
| Address: | 505 Grand Avenue |
| City, ST, ZIP: | Brooklyn, NY 11238 |
| Client: | Equity Env. Engineering LLC |
| EDR Inquiry: | 5413033.3 |
| Order Date: | 09/05/2018 |
| Certification #: | E237-4D0C-A27B |
| Copyright | 1978 |

This Certified Sanborn Map combines the following sheets.
Outlined areas indicate map sheets within the collection.

0 Feet 150 300 600



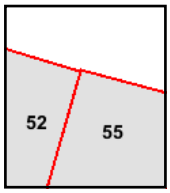


Volume 6, Sheet 55
Volume 6, Sheet 52

N

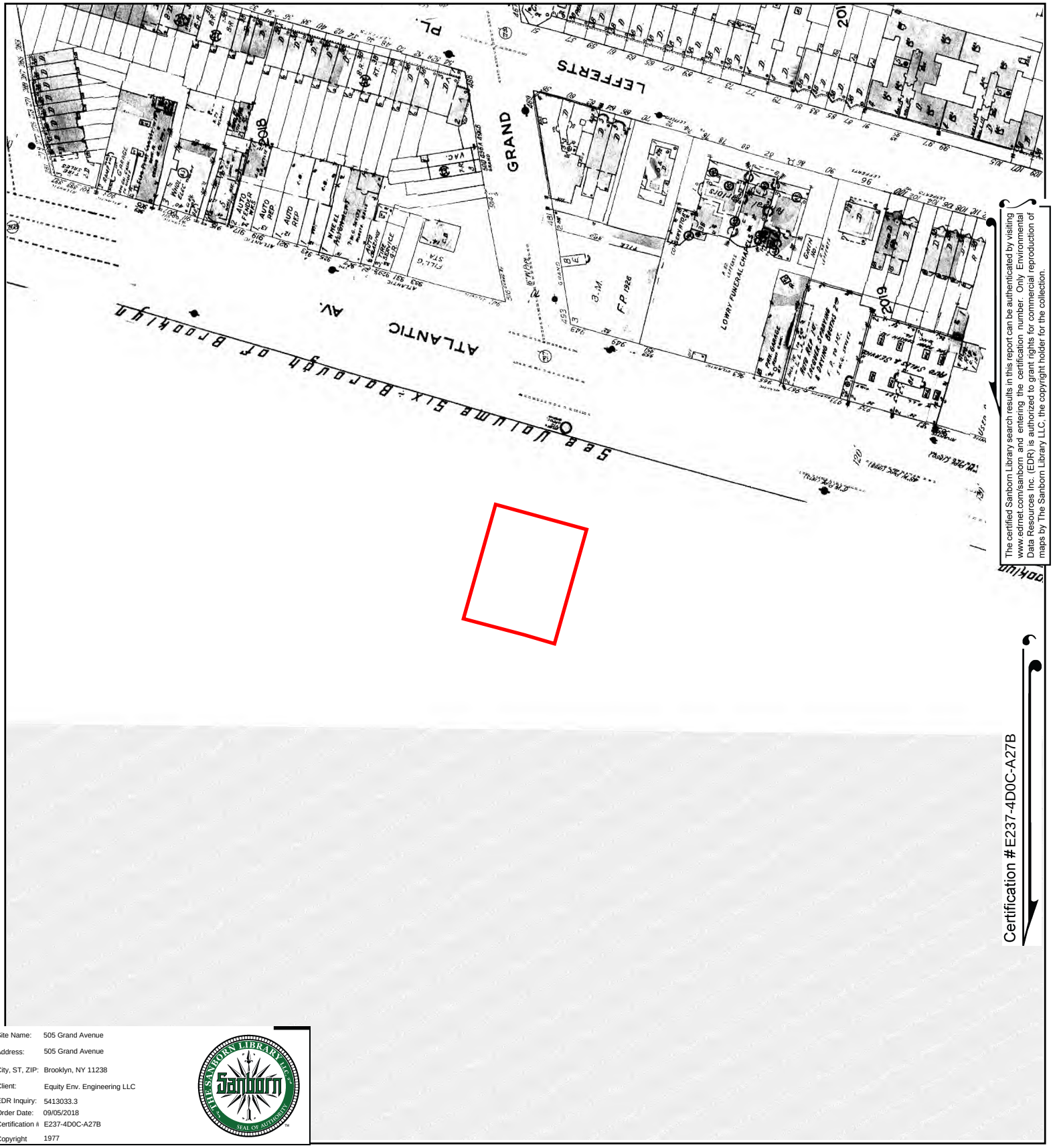


The certified Sanborn Library search results in this report can be authenticated by visiting www.edrnet.com/sanborn and entering the certification number. Only Environmental Data Resources Inc. (EDR) is authorized to grant rights for commercial reproduction of maps by The Sanborn Library LLC, the copyright holder for the collection.

Certification #E237-4D0C-A27B

| | |
|---|---|
| Site Name: | 505 Grand Avenue |
| Address: | 505 Grand Avenue |
| City, ST, ZIP: | Brooklyn, NY 11238 |
| Client: | Equity Env. Engineering LLC |
| EDR Inquiry: | 5413033.3 |
| Order Date: | 09/05/2018 |
| Certification #: | E237-4D0C-A27B |
| Copyright | 1977 |

This Certified Sanborn Map combines the following sheets.
Outlined areas indicate map sheets within the collection.

0 Feet 150 300 600



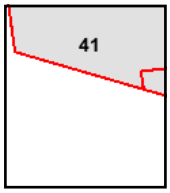


Volume 2, Sheet 41

N

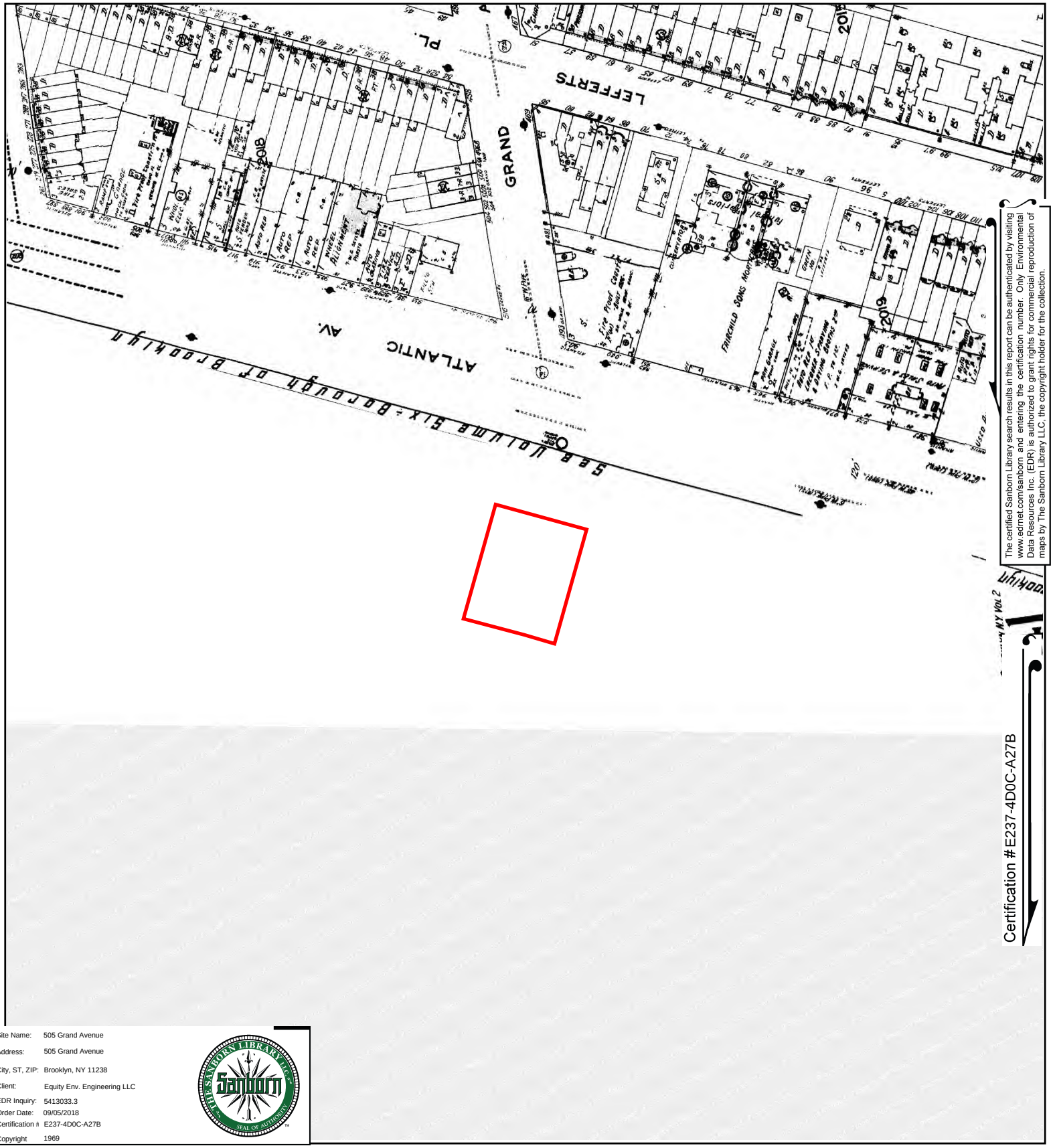


The certified Sanborn Library search results in this report can be authenticated by visiting www.edrnet.com/sanborn and entering the certification number. Only Environmental Data Resources Inc. (EDR) is authorized to grant rights for commercial reproduction of maps by The Sanborn Library LLC, the copyright holder for the collection.

Certification #E237-4D0C-A27B

| | |
|---|---|
| Site Name: | 505 Grand Avenue |
| Address: | 505 Grand Avenue |
| City, ST, ZIP: | Brooklyn, NY 11238 |
| Client: | Equity Env. Engineering LLC |
| EDR Inquiry: | 5413033.3 |
| Order Date: | 09/05/2018 |
| Certification #: | E237-4D0C-A27B |
| Copyright | 1969 |

This Certified Sanborn Map combines the following sheets. Outlined areas indicate map sheets within the collection.



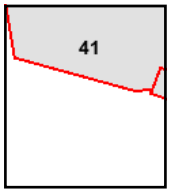


Volume 2, Sheet 41

0 Feet 150 300 600

N

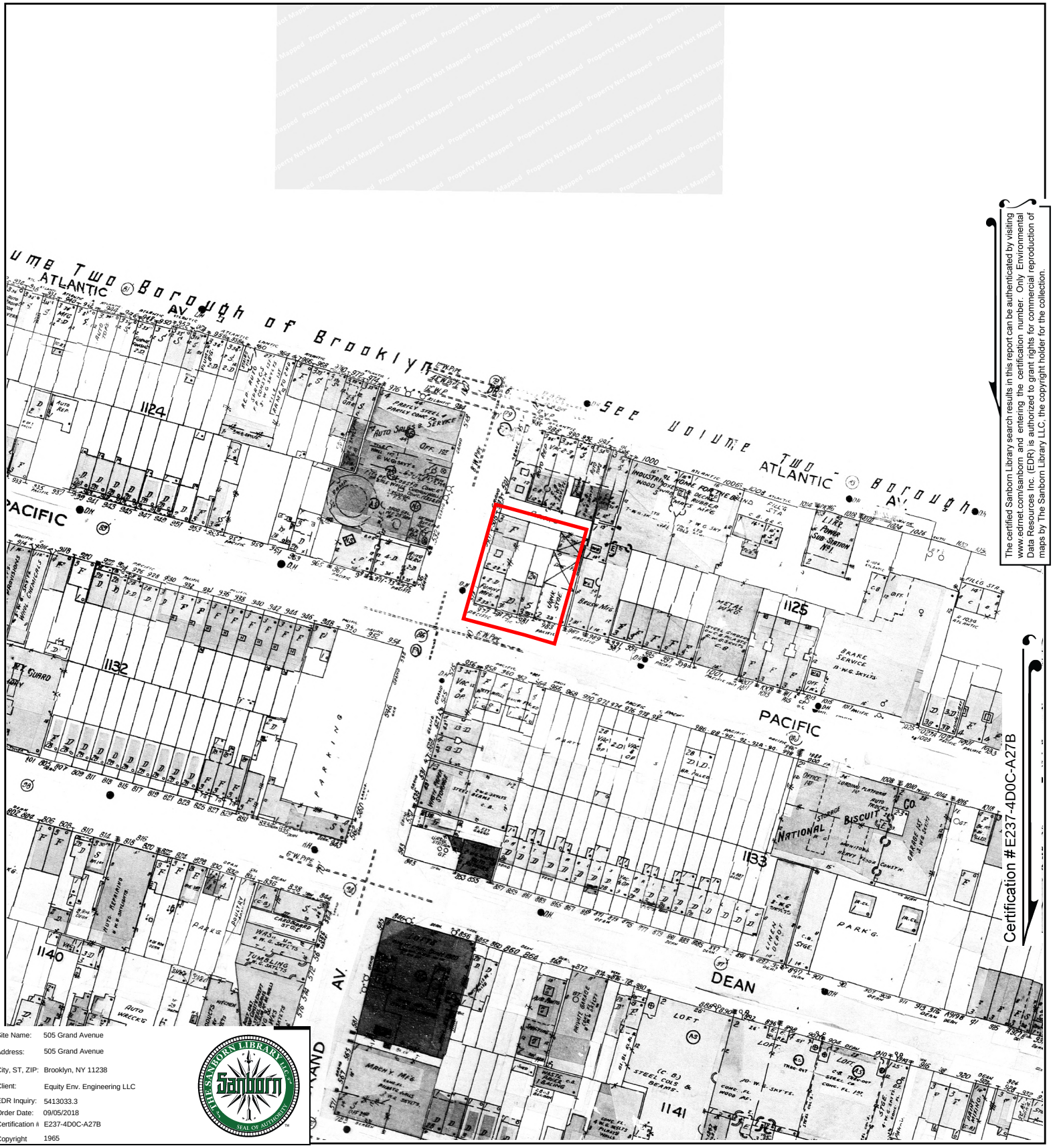


The certified Sanborn Library search results in this report can be authenticated by visiting www.edrnet.com/sanborn and entering the certification number. Only Environmental Data Resources Inc. (EDR) is authorized to grant rights for commercial reproduction of maps by The Sanborn Library LLC, the copyright holder for the collection.

| | |
|---|---|
| Site Name: | 505 Grand Avenue |
| Address: | 505 Grand Avenue |
| City, ST, ZIP: | Brooklyn, NY 11238 |
| Client: | Equity Env. Engineering LLC |
| EDR Inquiry: | 5413033.3 |
| Order Date: | 09/05/2018 |
| Certification #: | E237-4D0C-A27B |
| Copyright | 1965 |

This Certified Sanborn Map combines the following sheets.
Outlined areas indicate map sheets within the collection.

0 Feet 150 300 600



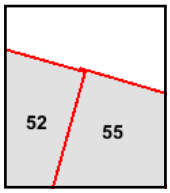


Volume 6, Sheet 55
Volume 6, Sheet 52

N

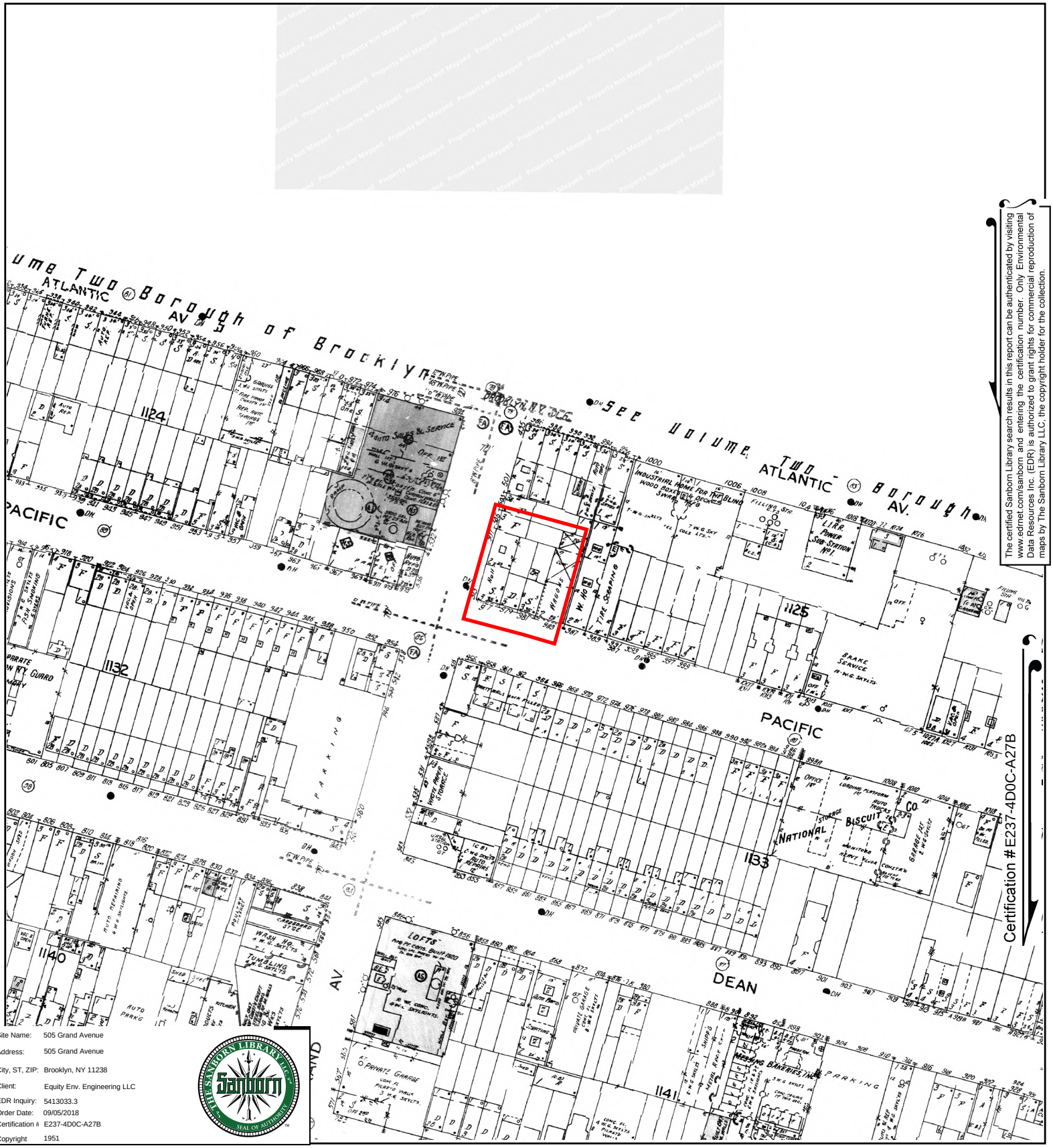


The certified Sanborn Library search results in this report can be authenticated by visiting www.edrnet.com/sanborn and entering the certification number. Only Environmental Data Resources Inc. (EDR) is authorized to grant rights for commercial reproduction of maps by The Sanborn Library LLC, the copyright holder for the collection.

| | |
|---|---|
| Site Name: | 505 Grand Avenue |
| Address: | 505 Grand Avenue |
| City, ST, ZIP: | Brooklyn, NY 11238 |
| Client: | Equity Env. Engineering LLC |
| EDR Inquiry: | 5413033.3 |
| Order Date: | 09/05/2018 |
| Certification # | E237-4D0C-A27B |
| Copyright | 1951 |

This Certified Sanborn Map combines the following sheets.
Outlined areas indicate map sheets within the collection.

0 Feet 150 300 600



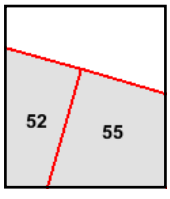


Volume 6, Sheet 55
Volume 6, Sheet 52

N

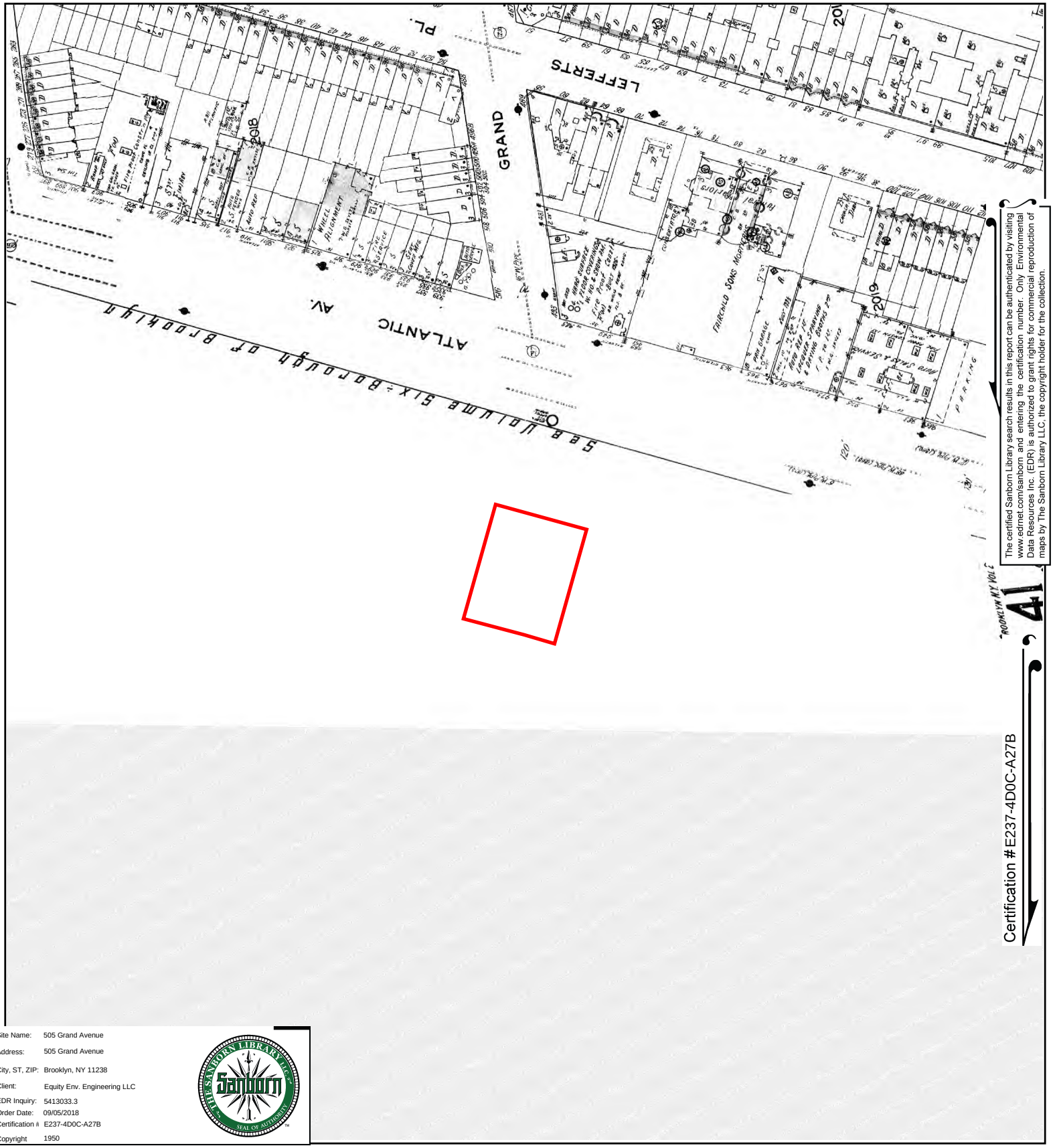


The certified Sanborn Library search results in this report can be authenticated by visiting www.edrnet.com/sanborn and entering the certification number. Only Environmental Data Resources Inc. (EDR) is authorized to grant rights for commercial reproduction of maps by The Sanborn Library LLC, the copyright holder for the collection.

Certification #E237-4D0C-A27B

| | |
|---|---|
| Site Name: | 505 Grand Avenue |
| Address: | 505 Grand Avenue |
| City, ST, ZIP: | Brooklyn, NY 11238 |
| Client: | Equity Env. Engineering LLC |
| EDR Inquiry: | 5413033.3 |
| Order Date: | 09/05/2018 |
| Certification #: | E237-4D0C-A27B |
| Copyright | 1950 |

This Certified Sanborn Map combines the following sheets. Outlined areas indicate map sheets within the collection.



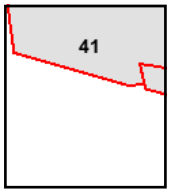


Volume 2, Sheet 41

0 Feet 150 300 600

N

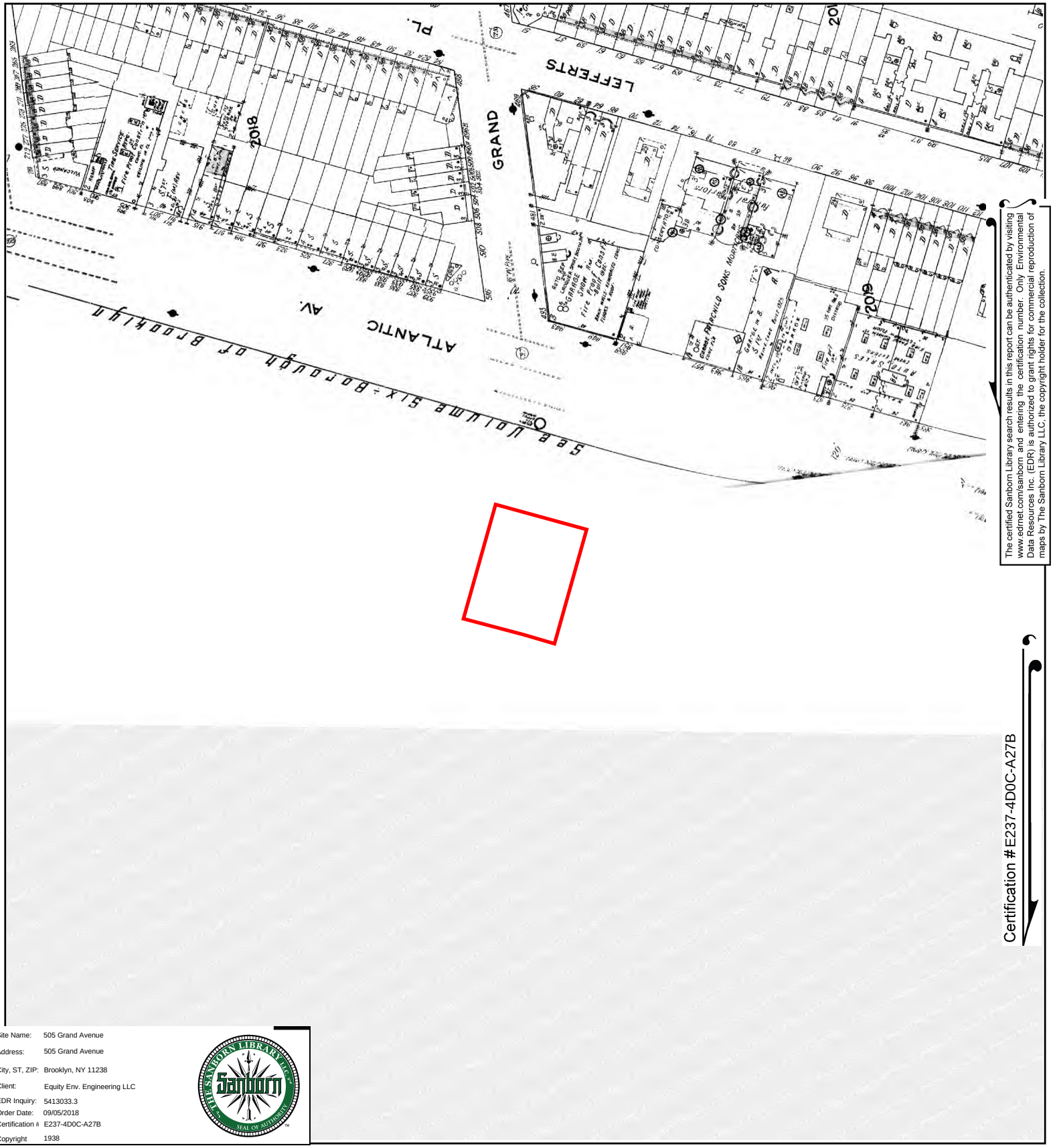


The certified Sanborn Library search results in this report can be authenticated by visiting www.edrnet.com/sanborn and entering the certification number. Only Environmental Data Resources Inc. (EDR) is authorized to grant rights for commercial reproduction of maps by The Sanborn Library LLC, the copyright holder for the collection.

Certification #E237-4D0C-A27B

| | |
|---|---|
| Site Name: | 505 Grand Avenue |
| Address: | 505 Grand Avenue |
| City, ST, ZIP: | Brooklyn, NY 11238 |
| Client: | Equity Env. Engineering LLC |
| EDR Inquiry: | 5413033.3 |
| Order Date: | 09/05/2018 |
| Certification #: | E237-4D0C-A27B |
| Copyright | 1938 |

This Certified Sanborn Map combines the following sheets.
Outlined areas indicate map sheets within the collection.

0 Feet 150 300 600



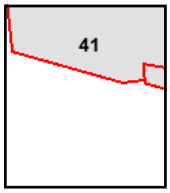


Volume 2, Sheet 41

N

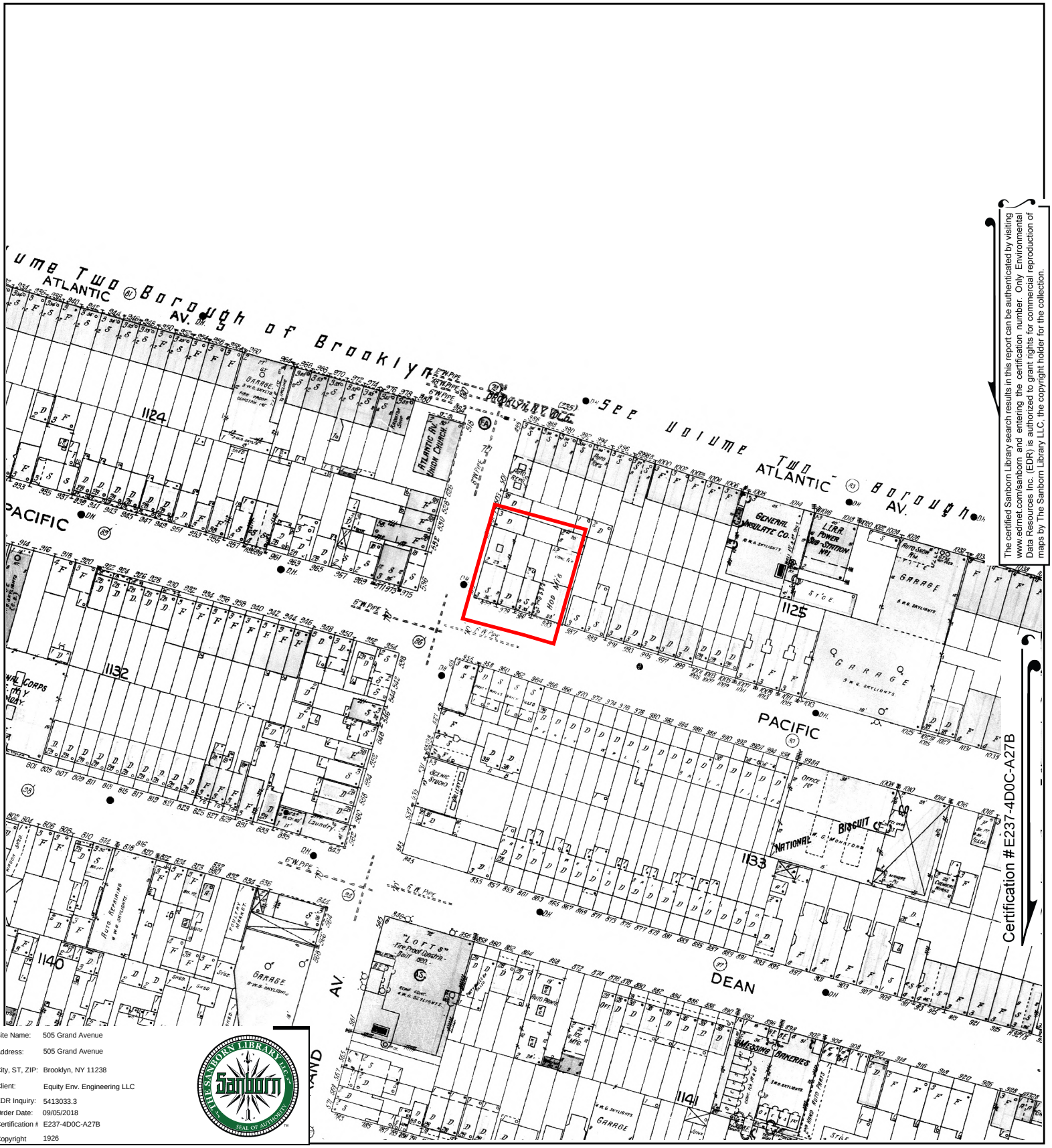


The certified Sanborn Library search results in this report can be authenticated by visiting www.edrnet.com/sanborn and entering the certification number. Only Environmental Data Resources Inc. (EDR) is authorized to grant rights for commercial reproduction of maps by The Sanborn Library LLC, the copyright holder for the collection.

| | |
|---|---|
| Site Name: | 505 Grand Avenue |
| Address: | 505 Grand Avenue |
| City, ST, ZIP: | Brooklyn, NY 11238 |
| Client: | Equity Env. Engineering LLC |
| EDR Inquiry: | 5413033.3 |
| Order Date: | 09/05/2018 |
| Certification #: | E237-4D0C-A27B |
| Copyright | 1926 |

This Certified Sanborn Map combines the following sheets.
Outlined areas indicate map sheets within the collection.

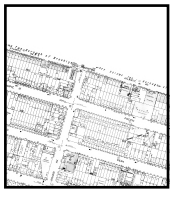

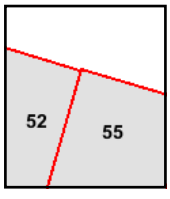


Volume 6, Sheet 55
Volume 6, Sheet 52

0 Feet 150 300 600

N

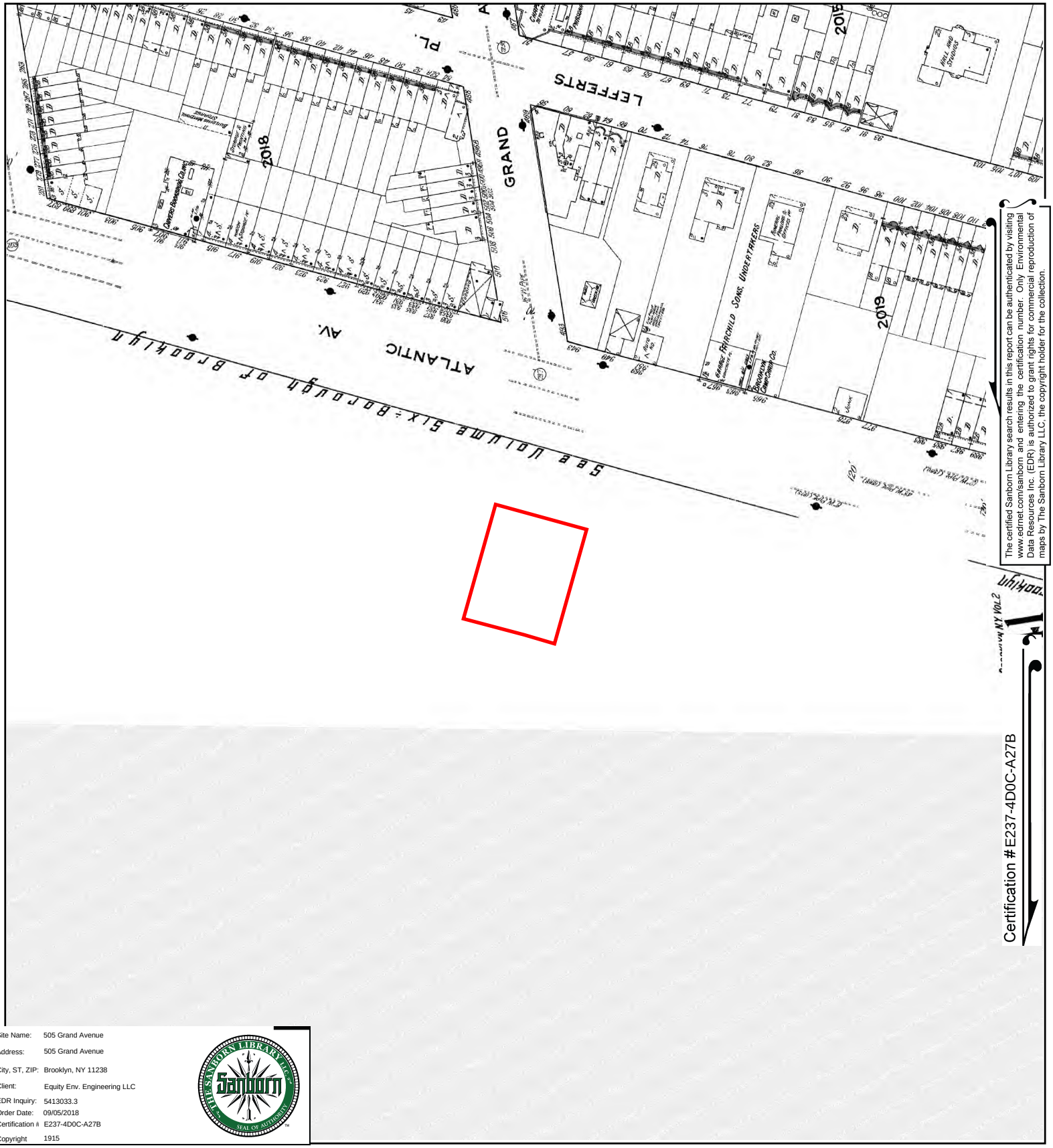


The certified Sanborn Library search results in this report can be authenticated by visiting www.edrnet.com/sanborn and entering the certification number. Only Environmental Data Resources Inc. (EDR) is authorized to grant rights for commercial reproduction of maps by The Sanborn Library LLC, the copyright holder for the collection.

| | |
|---|---|
| Site Name: | 505 Grand Avenue |
| Address: | 505 Grand Avenue |
| City, ST, ZIP: | Brooklyn, NY 11238 |
| Client: | Equity Env. Engineering LLC |
| EDR Inquiry: | 5413033.3 |
| Order Date: | 09/05/2018 |
| Certification #: | E237-4D0C-A27B |
| Copyright | 1915 |

This Certified Sanborn Map combines the following sheets. Outlined areas indicate map sheets within the collection.

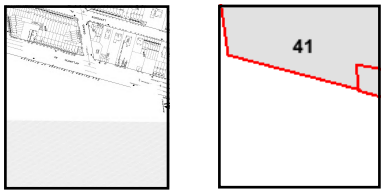


Volume 2, Sheet 41

0 Feet 150 300 600

N

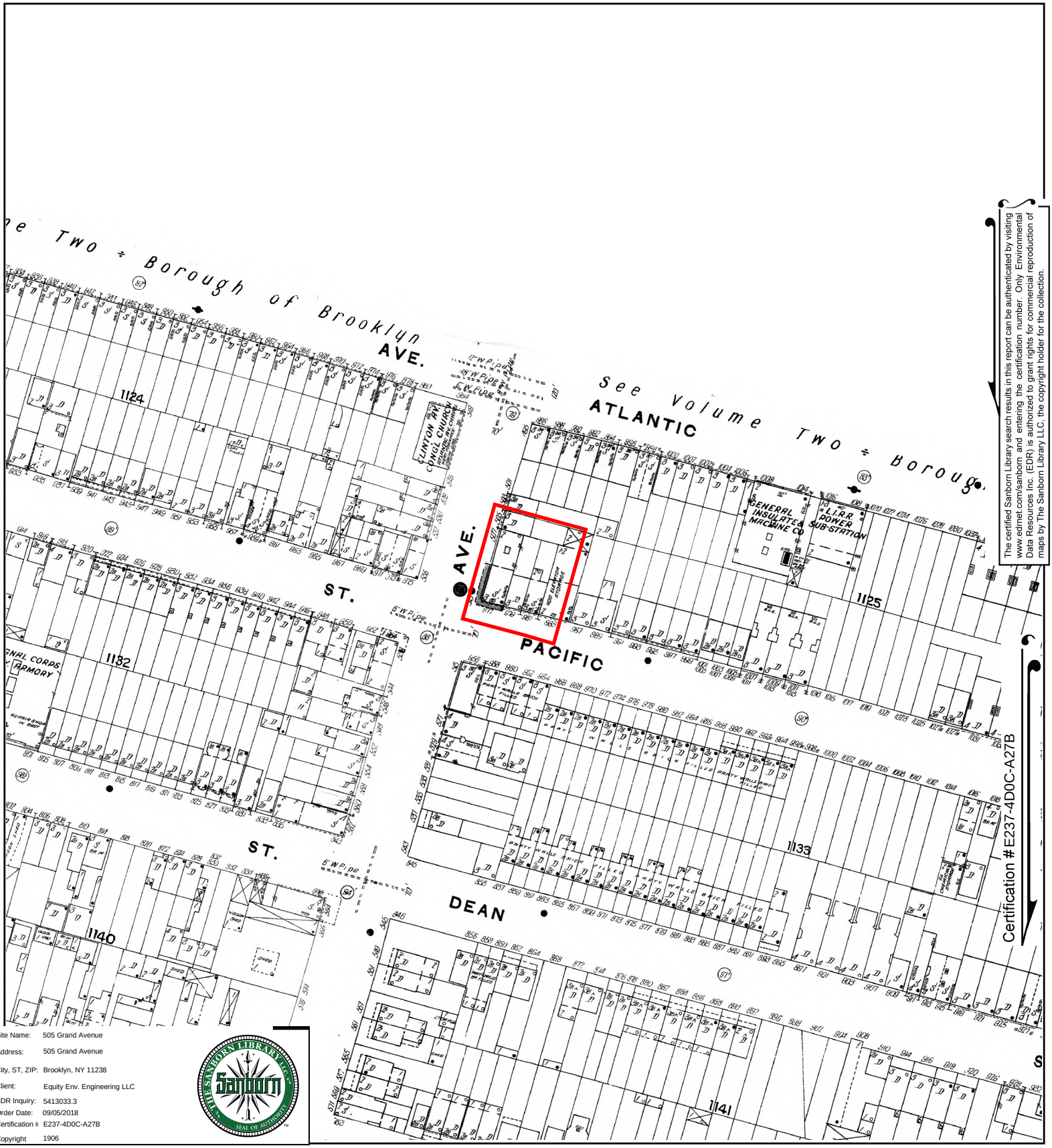


The certified Sanborn Library search results in this report can be authenticated by visiting www.edrnet.com/sanborn and entering the certification number. Only Environmental Data Resources Inc. (EDR) is authorized to grant rights for commercial reproduction of maps by The Sanborn Library LLC, the copyright holder for the collection.

| | |
|---|---|
| Site Name: | 505 Grand Avenue |
| Address: | 505 Grand Avenue |
| City, ST, ZIP: | Brooklyn, NY 11238 |
| Client: | Equity Env. Engineering LLC |
| EDR Inquiry: | 5413033.3 |
| Order Date: | 09/05/2018 |
| Certification #: | E237-4D0C-A27B |
| Copyright | 1906 |

This Certified Sanborn Map combines the following sheets.
Outlined areas indicate map sheets within the collection.

0 Feet 150 300 600



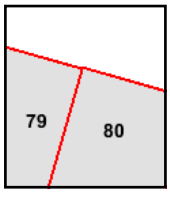


Volume 6, Sheet 80
Volume 6, Sheet 79

N

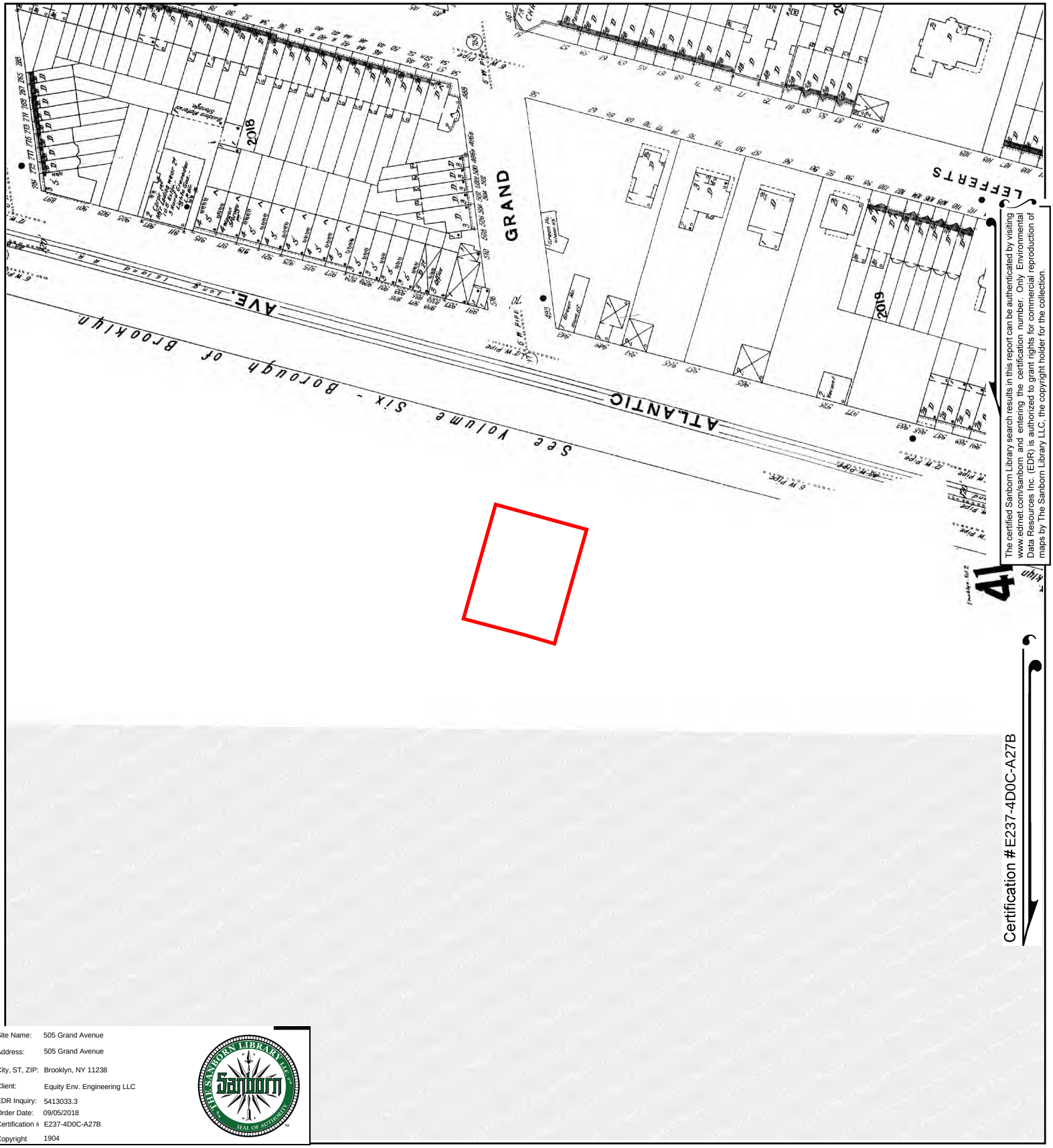


The certified Sanborn Library search results in this report can be authenticated by visiting www.edrnet.com/sanborn and entering the certification number. Only Environmental Data Resources Inc. (EDR) is authorized to grant rights for commercial reproduction of maps by The Sanborn Library LLC, the copyright holder for the collection.

Certification #E237-4D0C-A27B

| | |
|---|---|
| Site Name: | 505 Grand Avenue |
| Address: | 505 Grand Avenue |
| City, ST, ZIP: | Brooklyn, NY 11238 |
| Client: | Equity Env. Engineering LLC |
| EDR Inquiry: | 5413033.3 |
| Order Date: | 09/05/2018 |
| Certification #: | E237-4D0C-A27B |
| Copyright | 1904 |

This Certified Sanborn Map combines the following sheets. Outlined areas indicate map sheets within the collection.

0 Feet 150 300 600



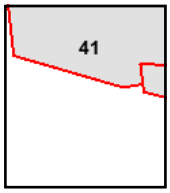


Volume 2, Sheet 41

N

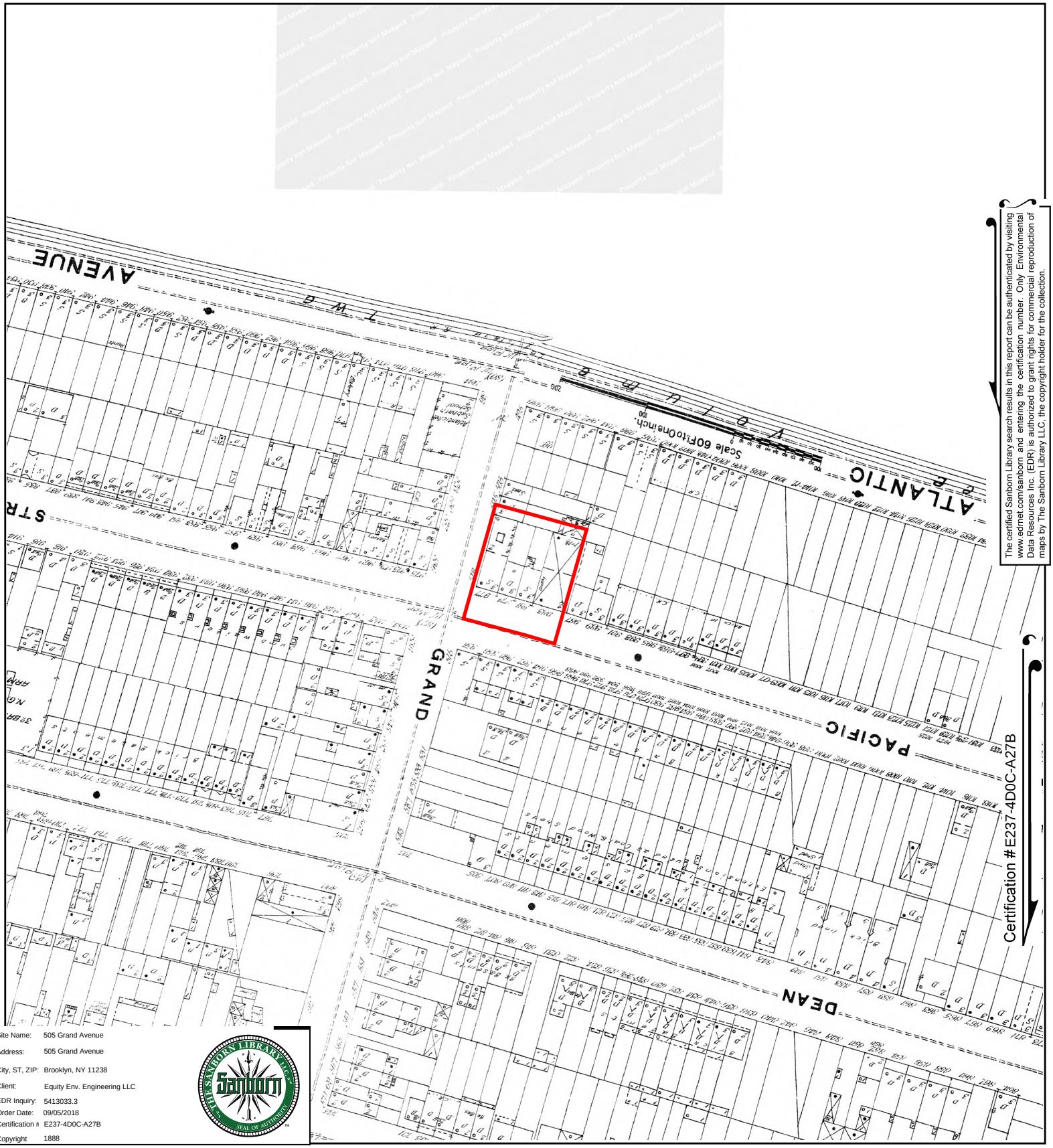


The certified Sanborn Library search results in this report can be authenticated by visiting www.edrnet.com/sanborn and entering the certification number. Only Environmental Data Resources Inc. (EDR) is authorized to grant rights for commercial reproduction of maps by The Sanborn Library LLC, the copyright holder for the collection.

Certification #E237-4D0C-A27B

| | |
|---|---|
| Site Name: | 505 Grand Avenue |
| Address: | 505 Grand Avenue |
| City, ST, ZIP: | Brooklyn, NY 11238 |
| Client: | Equity Env. Engineering LLC |
| EDR Inquiry: | 5413033.3 |
| Order Date: | 09/05/2018 |
| Certification #: | E237-4D0C-A27B |
| Copyright | 1888 |

This Certified Sanborn Map combines the following sheets.
Outlined areas indicate map sheets within the collection.

0 Feet 150 300 600



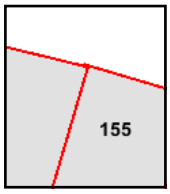


Volume 6, Sheet 155
Volume 6, Sheet 155

N

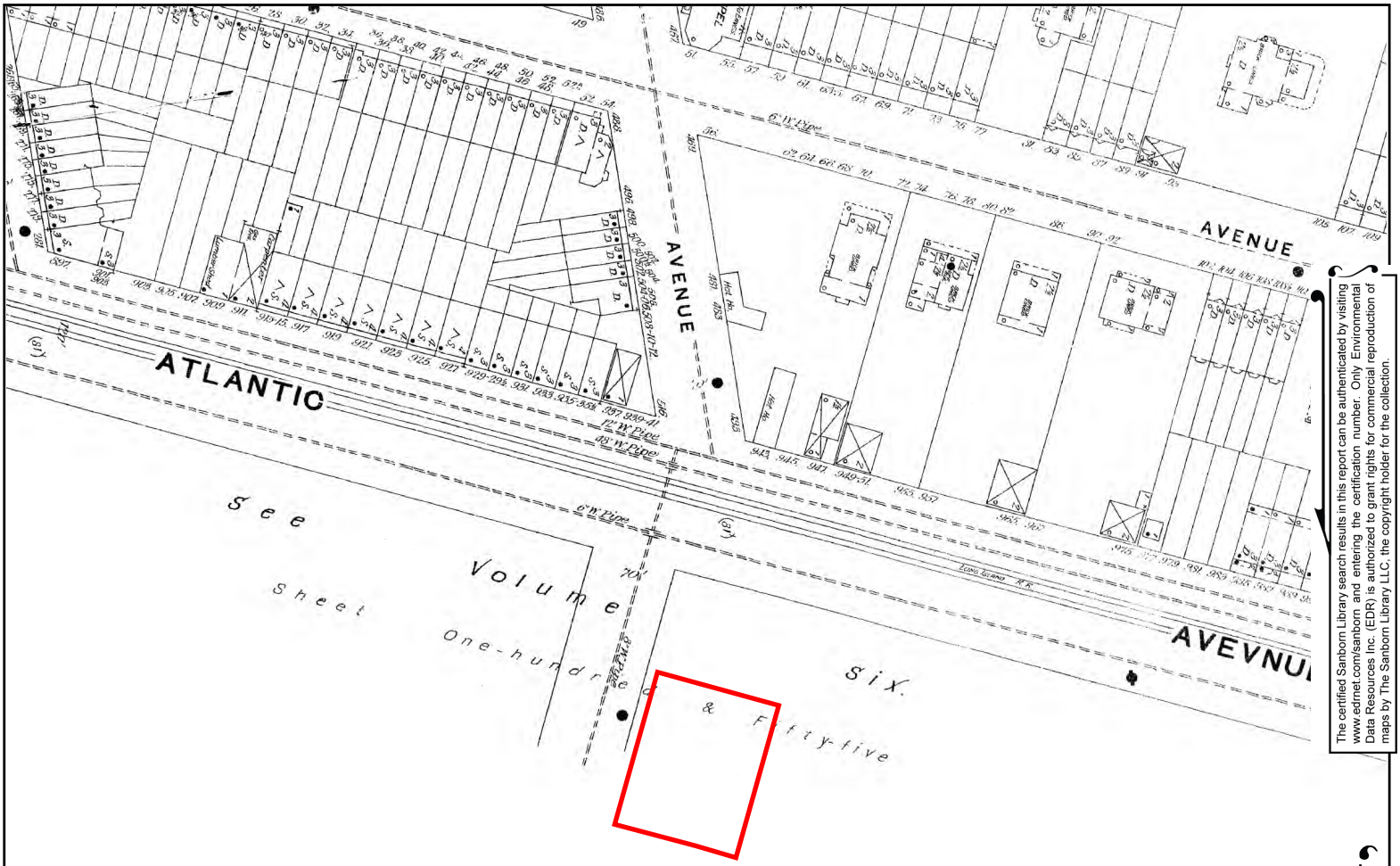


The certified Sanborn Library search results in this report can be authenticated by visiting www.edrnet.com/sanborn and entering the certification number. Only Environmental Data Resources Inc. (EDR) is authorized to grant rights for commercial reproduction of maps by The Sanborn Library LLC, the copyright holder for the collection.

Certification #E237-4D0C-A27B

| | |
|---|---|
| Site Name: | 505 Grand Avenue |
| Address: | 505 Grand Avenue |
| City, ST, ZIP: | Brooklyn, NY 11238 |
| Client: | Equity Env. Engineering LLC |
| EDR Inquiry: | 5413033.3 |
| Order Date: | 09/05/2018 |
| Certification #: | E237-4D0C-A27B |
| Copyright | 1887 |

This Certified Sanborn Map combines the following sheets. Outlined areas indicate map sheets within the collection.



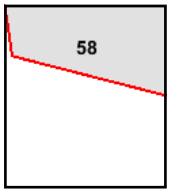


Volume 2, Sheet 58

0 Feet 150 300 600

N

**505 Grand Avenue**

505 Grand Avenue

Brooklyn, NY 11238

Inquiry Number: 5413033.8

September 05, 2018

# The EDR Aerial Photo Decade Package

6 Armstrong Road, 4th floor
Shelton, CT 06484
Toll Free: 800.352.0050
www.edrnet.com

# EDR Aerial Photo Decade Package

09/05/18

**Site Name:**

505 Grand Avenue
505 Grand Avenue
Brooklyn, NY 11238
EDR Inquiry # 5413033.8

**Client Name:**

Equity Env. Engineering LLC
500 INTERNATIONAL DRIVE
MT. Olive, NJ 07828
Contact: Gene Bove

Environmental Data Resources, Inc. (EDR) Aerial Photo Decade Package is a screening tool designed to assist environmental professionals in evaluating potential liability on a target property resulting from past activities. EDR's professional researchers provide digitally reproduced historical aerial photographs, and when available, provide one photo per decade.

## *Search Results:*

| *Year* | *Scale* | *Details* | *Source* |
|---|---|---|---|
| 2017 | 1"=500' | Flight Year: 2017 | USDA/NAIP |
| 2013 | 1"=500' | Flight Year: 2013 | USDA/NAIP |
| 2009 | 1"=500' | Flight Year: 2009 | USDA/NAIP |
| 2006 | 1"=500' | Flight Year: 2006 | USDA/NAIP |
| 1994 | 1"=500' | Acquisition Date: April 04, 1994 | USGS/DOQQ |
| 1991 | 1"=500' | Flight Date: March 09, 1991 | USGS |
| 1984 | 1"=500' | Flight Date: March 26, 1984 | USGS |
| 1980 | 1"=500' | Flight Date: July 25, 1980 | NOAA |
| 1976 | 1"=500' | Flight Date: October 29, 1976 | USGS |
| 1974 | 1"=500' | Flight Date: October 19, 1974 | NOAA |
| 1966 | 1"=500' | Flight Date: February 23, 1966 | USGS |
| 1961 | 1"=500' | Flight Date: April 12, 1961 | EDR Proprietary Aerial Viewpoint |
| 1954 | 1"=500' | Flight Date: February 23, 1954 | USGS |
| 1951 | 1"=500' | Flight Date: April 21, 1951 | EDR Proprietary Aerial Viewpoint |
| 1924 | 1"=500' | Flight Date: July 01, 1924 | USGS |

**When delivered electronically by EDR, the aerial photo images included with this report are for ONE TIME USE ONLY. Further reproduction of these aerial photo images is prohibited without permission from EDR. For more information contact your EDR Account Executive.**


**Disclaimer - Copyright and Trademark Notice**

This Report contains certain information obtained from a variety of public and other sources reasonably available to Environmental Data Resources, Inc. It cannot be concluded from this Report that coverage information for the target and surrounding properties does not exist from other sources. NO WARRANTY EXPRESSED OR IMPLIED, IS MADE WHATSOEVER IN CONNECTION WITH THIS REPORT. ENVIRONMENTAL DATA RESOURCES, INC. SPECIFICALLY DISCLAIMS THE MAKING OF ANY SUCH WARRANTIES, INCLUDING WITHOUT LIMITATION, MERCHANTABILITY OR FITNESS FOR A PARTICULAR USE OR PURPOSE. ALL RISK IS ASSUMED BY THE USER. IN NO EVENT SHALL ENVIRONMENTAL DATA RESOURCES, INC. BE LIABLE TO ANYONE, WHETHER ARISING OUT OF ERRORS OR OMISSIONS, NEGLIGENCE, ACCIDENT OR ANY OTHER CAUSE, FOR ANY LOSS OF DAMAGE, INCLUDING, WITHOUT LIMITATION, SPECIAL, INCIDENTAL, CONSEQUENTIAL, OR EXEMPLARY DAMAGES. ANY LIABILITY ON THE PART OF ENVIRONMENTAL DATA RESOURCES, INC. IS STRICTLY LIMITED TO A REFUND OF THE AMOUNT PAID FOR THIS REPORT. Purchaser accepts this Report "AS IS". Any analyses, estimates, ratings, environmental risk levels or risk codes provided in this Report are provided for illustrative purposes only, and are not intended to provide, nor should they be interpreted as providing any facts regarding, or prediction or forecast of, any environmental risk for any property. Only a Phase I Environmental Site Assessment performed by an environmental professional can provide information regarding the environmental risk for any property. Additionally, the information provided in this Report is not to be construed as legal advice.

Copyright 2018 by Environmental Data Resources, Inc. All rights reserved. Reproduction in any media or format, in whole or in part, of any report or map of Environmental Data Resources, Inc., or its affiliates, is prohibited without prior written permission.

EDR and its logos (including Sanborn and Sanborn Map) are trademarks of Environmental Data Resources, Inc. or its affiliates. All other trademarks used herein are the property of their respective owners.

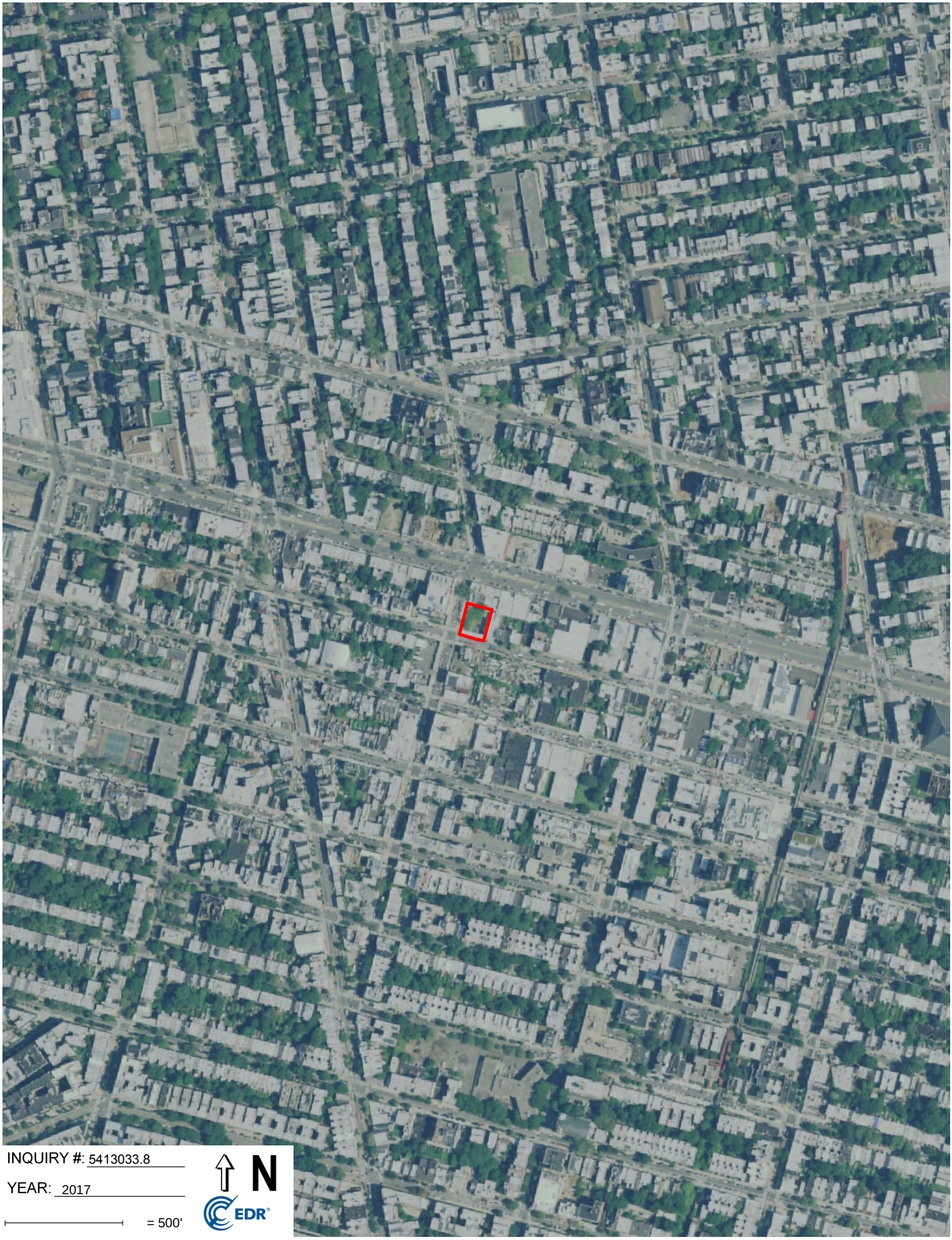
INQUIRY #: 5413033.8
YEAR: 2017
= 500'
N
EDR

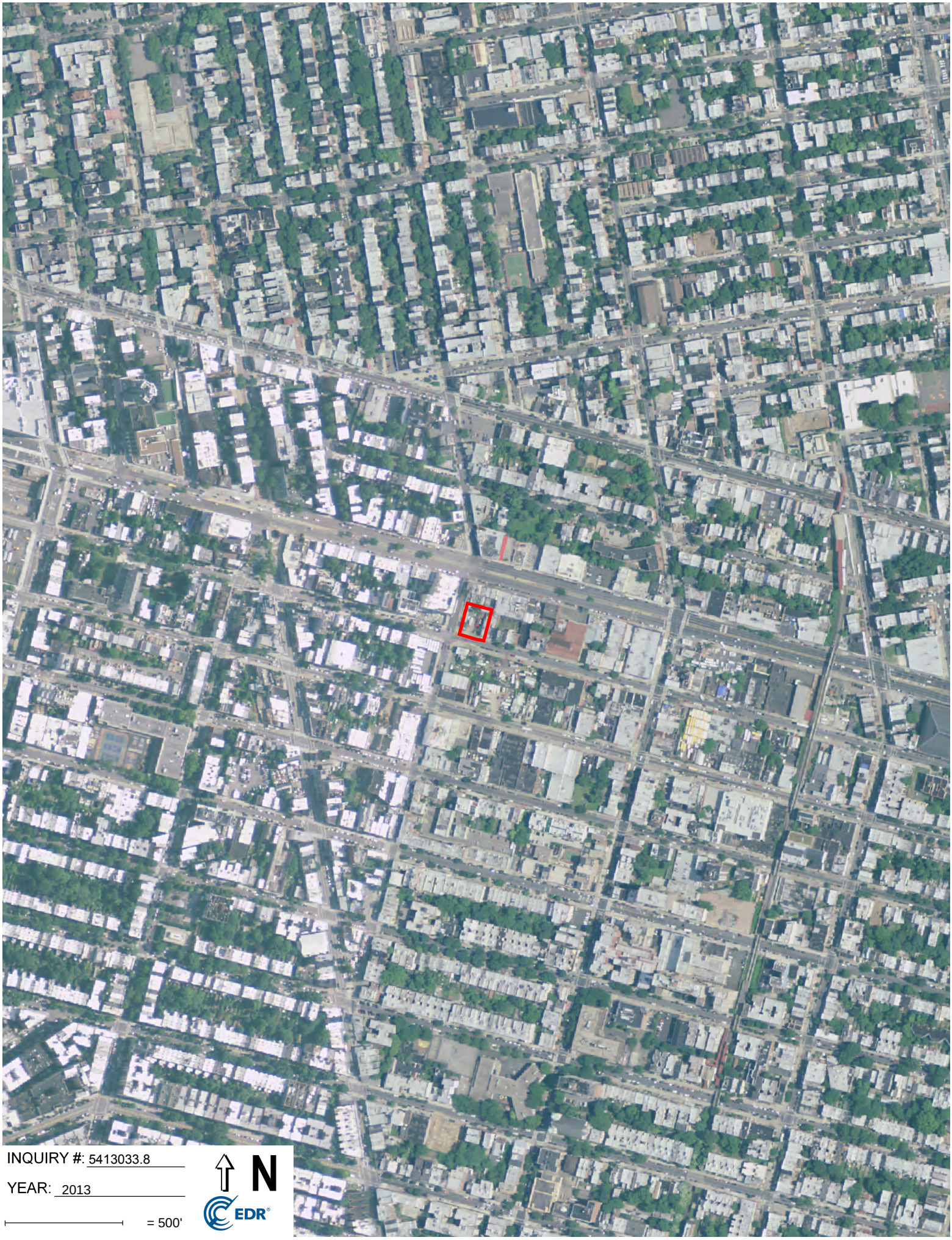
INQUIRY #: 5413033.8
YEAR: 2013
= 500'
N
EDR

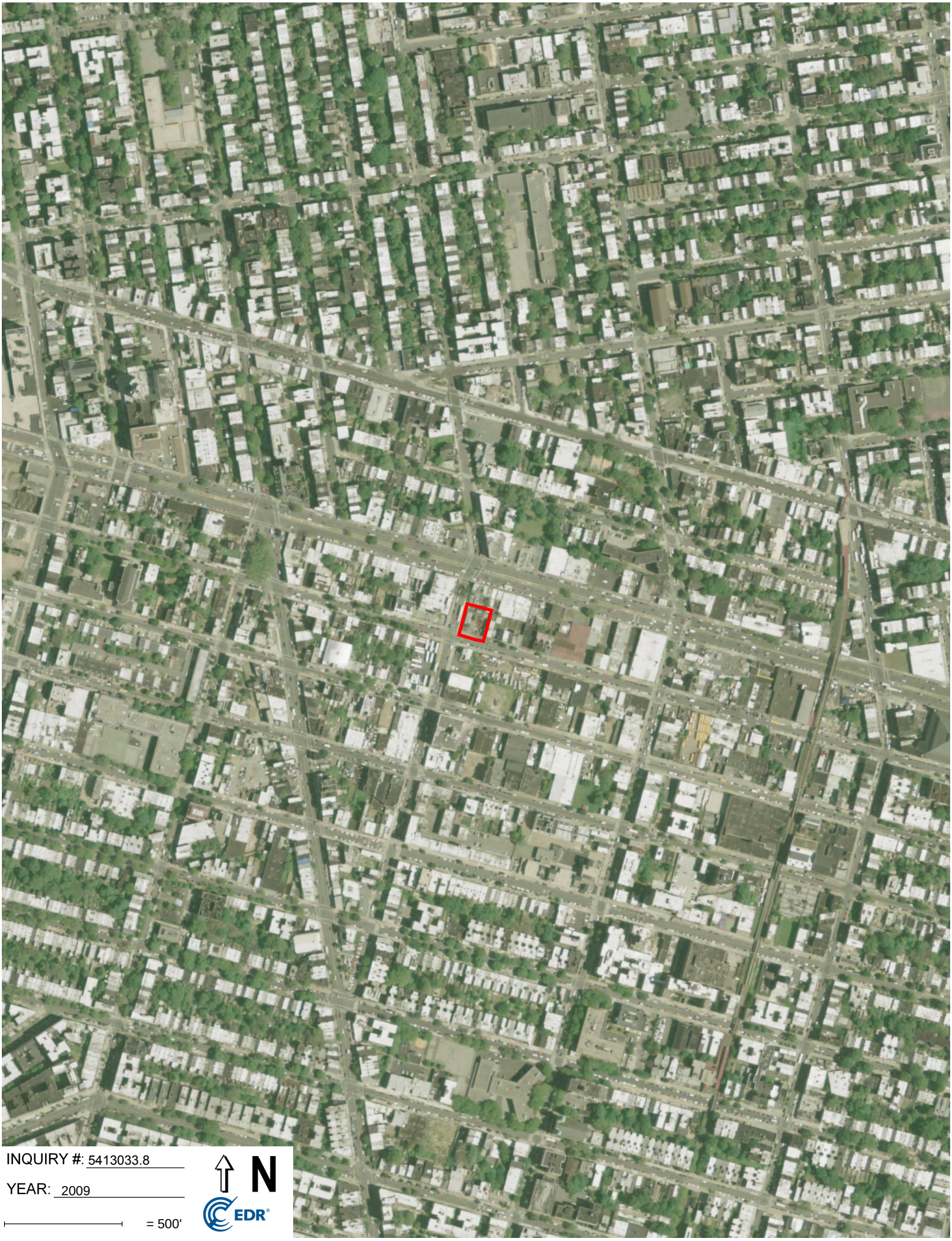
INQUIRY #: 5413033.8
YEAR: 2009
= 500'
N
EDR


INQUIRY #: 5413033.8
YEAR: 2006
= 500'
N
EDR

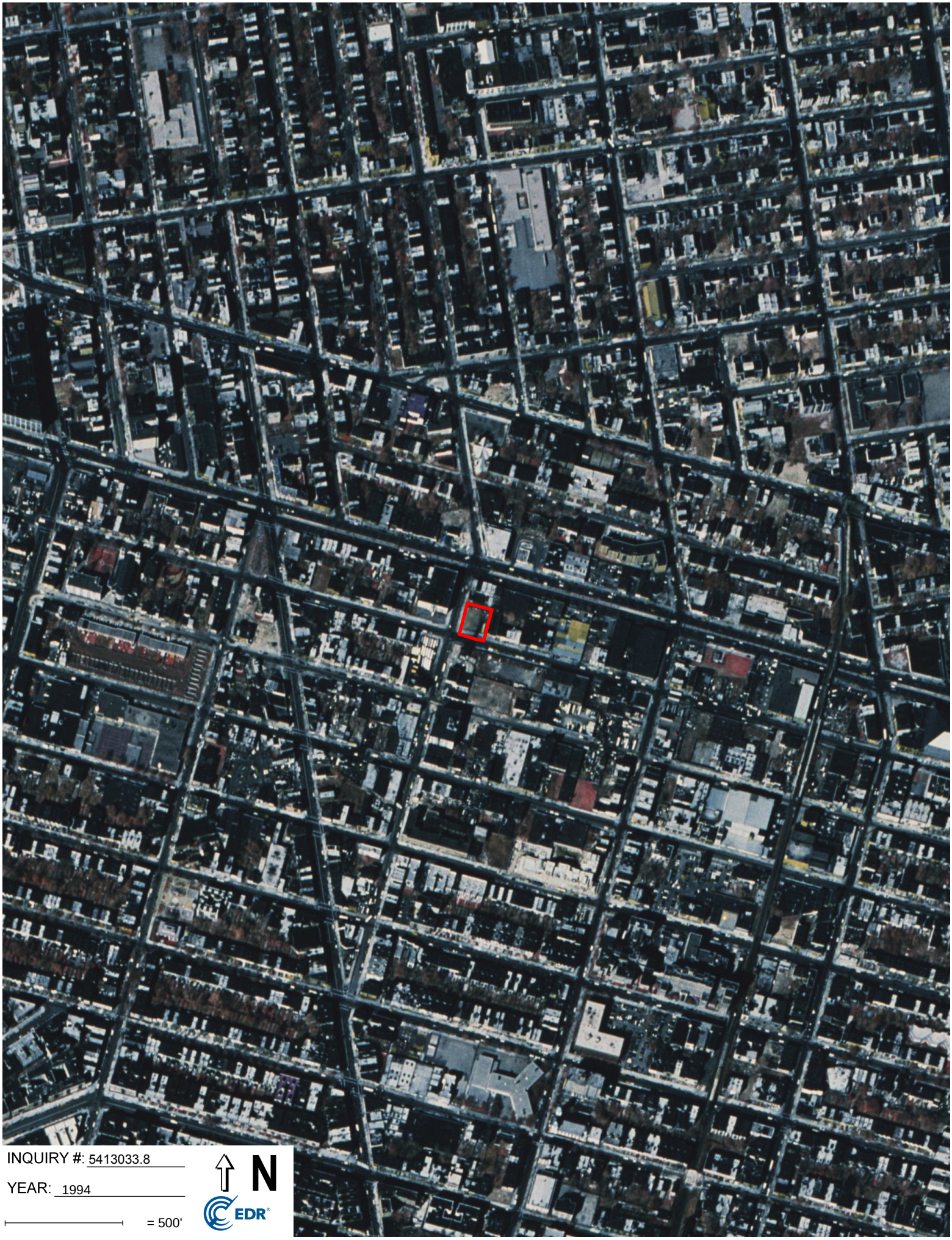

INQUIRY #: 5413033.8

YEAR: 1994

= 500'

N

EDR



INQUIRY #: 5413033.8

YEAR: 1991

= 500'

N

EDR

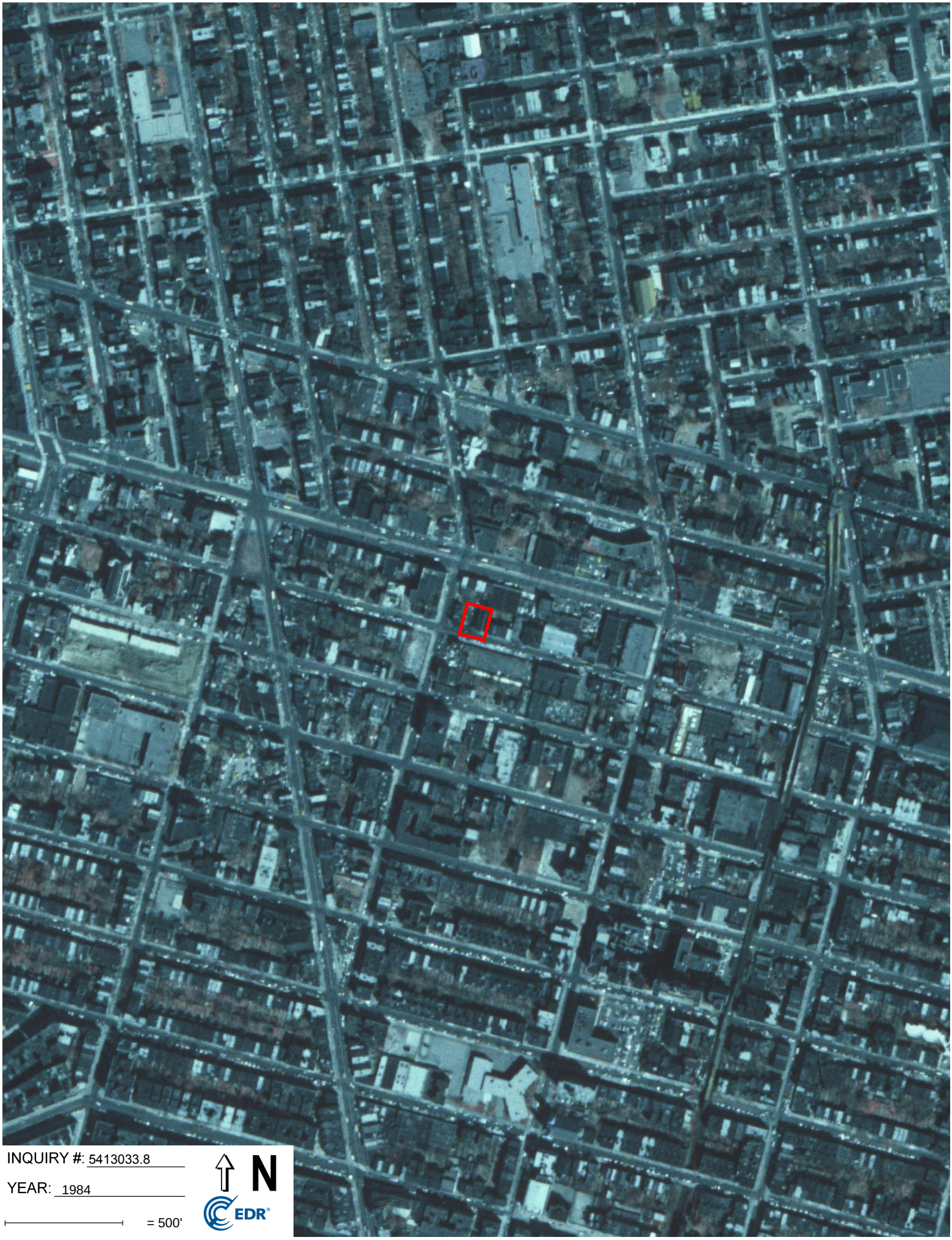
INQUIRY #: 5413033.8
YEAR: 1984
= 500'
N
EDR


INQUIRY #: 5413033.8
YEAR: 1980
= 500'
N
EDR



INQUIRY #: 5413033.8

YEAR: 1976

= 500'

N

EDR

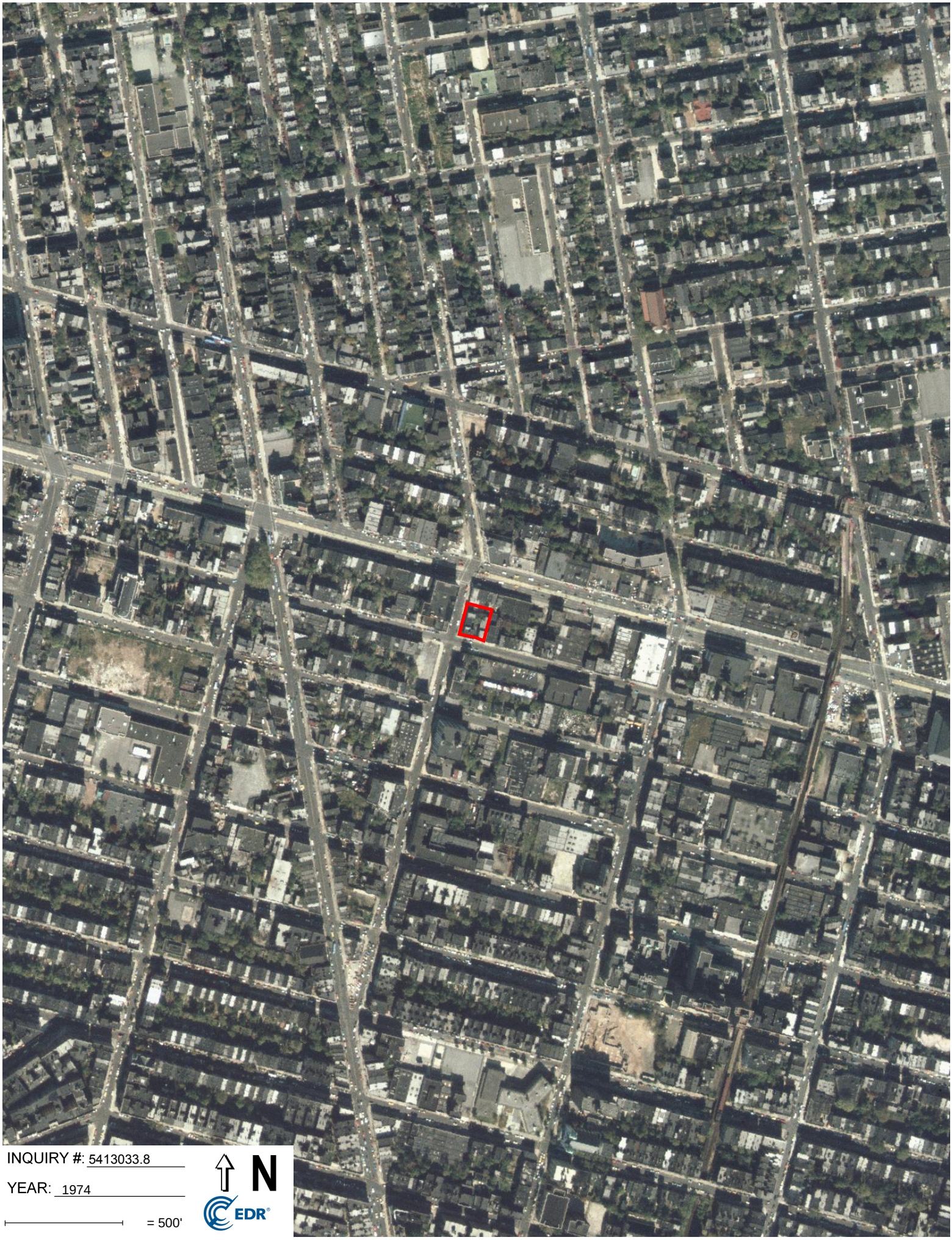

INQUIRY #: 5413033.8

YEAR: 1974

= 500'

N

EDR


INQUIRY #: 5413033.8
YEAR: 1966
= 500'
N
EDR


INQUIRY #: 5413033.8
YEAR: 1961
= 500'
N
EDR


INQUIRY #: 5413033.8
YEAR: 1954
= 500'
N
EDR



INQUIRY #: 5413033.8

YEAR: 1951

= 500'

N

EDR




INQUIRY #: 5413033.8

YEAR: 1924

= 500'

N

EDR

# Appendix D:

# Regulatory Records

**505 Grand Avenue**
505 Grand Avenue
Brooklyn, NY 11238

Inquiry Number: 5413033.2s
September 04, 2018

# The EDR Radius Map™ Report with GeoCheck®

6 Armstrong Road, 4th floor
Shelton, CT 06484
Toll Free: 800.352.0050
www.edrnet.com

# TABLE OF CONTENTS


| SECTION | PAGE |
|---|---|
| Executive Summary | ES1 |
| Overview Map | 2 |
| Detail Map | 3 |
| Map Findings Summary | 4 |
| Map Findings | 8 |
| Orphan Summary | 732 |
| Government Records Searched/Data Currency Tracking | GR-1 |

**GEOCHECK ADDENDUM**

| | |
|---|---|
| Physical Setting Source Addendum | A-1 |
| Physical Setting Source Summary | A-2 |
| Physical Setting Source Map | A-7 |
| Physical Setting Source Map Findings | A-8 |
| Physical Setting Source Records Searched | PSGR-1 |


***Thank you for your business.***
Please contact EDR at 1-800-352-0050
with any questions or comments.


**Disclaimer - Copyright and Trademark Notice**

This Report contains certain information obtained from a variety of public and other sources reasonably available to Environmental Data Resources, Inc. It cannot be concluded from this Report that coverage information for the target and surrounding properties does not exist from other sources. **NO WARRANTY EXPRESSED OR IMPLIED, IS MADE WHATSOEVER IN CONNECTION WITH THIS REPORT. ENVIRONMENTAL DATA RESOURCES, INC. SPECIFICALLY DISCLAIMS THE MAKING OF ANY SUCH WARRANTIES, INCLUDING WITHOUT LIMITATION, MERCHANTABILITY OR FITNESS FOR A PARTICULAR USE OR PURPOSE. ALL RISK IS ASSUMED BY THE USER. IN NO EVENT SHALL ENVIRONMENTAL DATA RESOURCES, INC. BE LIABLE TO ANYONE, WHETHER ARISING OUT OF ERRORS OR OMISSIONS, NEGLIGENCE, ACCIDENT OR ANY OTHER CAUSE, FOR ANY LOSS OF DAMAGE, INCLUDING, WITHOUT LIMITATION, SPECIAL, INCIDENTAL, CONSEQUENTIAL, OR EXEMPLARY DAMAGES. ANY LIABILITY ON THE PART OF ENVIRONMENTAL DATA RESOURCES, INC. IS STRICTLY LIMITED TO A REFUND OF THE AMOUNT PAID FOR THIS REPORT.** Purchaser accepts this Report "AS IS". Any analyses, estimates, ratings, environmental risk levels or risk codes provided in this Report are provided for illustrative purposes only, and are not intended to provide, nor should they be interpreted as providing any facts regarding, or prediction or forecast of, any environmental risk for any property. Only a Phase I Environmental Site Assessment performed by an environmental professional can provide information regarding the environmental risk for any property. Additionally, the information provided in this Report is not to be construed as legal advice.

Copyright 2018 by Environmental Data Resources, Inc. All rights reserved. Reproduction in any media or format, in whole or in part, of any report or map of Environmental Data Resources, Inc., or its affiliates, is prohibited without prior written permission.

EDR and its logos (including Sanborn and Sanborn Map) are trademarks of Environmental Data Resources, Inc. or its affiliates. All other trademarks used herein are the property of their respective owners.

# EXECUTIVE SUMMARY

A search of available environmental records was conducted by Environmental Data Resources, Inc (EDR). The report was designed to assist parties seeking to meet the search requirements of EPA's Standards and Practices for All Appropriate Inquiries (40 CFR Part 312), the ASTM Standard Practice for Environmental Site Assessments (E 1527-13), the ASTM Standard Practice for Environmental Site Assessments for Forestland or Rural Property (E 2247-16), the ASTM Standard Practice for Limited Environmental Due Diligence: Transaction Screen Process (E 1528-14) or custom requirements developed for the evaluation of environmental risk associated with a parcel of real estate.

## TARGET PROPERTY INFORMATION

### ADDRESS

505 GRAND AVENUE
BROOKLYN, NY 11238

### COORDINATES

| | |
|---|---|
| Latitude (North): | 40.6800240 - 40° 40' 48.08'' |
| Longitude (West): | 73.9612490 - 73° 57' 40.49'' |
| Universal Tranverse Mercator: | Zone 18 |
| UTM X (Meters): | 587784.8 |
| UTM Y (Meters): | 4503545.0 |
| Elevation: | 85 ft. above sea level |

### USGS TOPOGRAPHIC MAP ASSOCIATED WITH TARGET PROPERTY

| | |
|---|---|
| Target Property Map: | 5940597 BROOKLYN, NY |
| Version Date: | 2013 |

### AERIAL PHOTOGRAPHY IN THIS REPORT

| | |
|---|---|
| Portions of Photo from: | 20150522 |
| Source: | USDA |

# MAPPED SITES SUMMARY

Target Property Address:
505 GRAND AVENUE
BROOKLYN, NY 11238

Click on Map ID to see full detail.

| MAP ID | SITE NAME | ADDRESS | DATABASE ACRONYMS | RELATIVE ELEVATION | DIST (ft. & mi.) DIRECTION |
|---|---|---|---|---|---|
| A1 | 990 ATLANTIC AVE | 990 ATLANTIC AVE | NY LTANKS | Higher | 4, 0.001, |
| A2 | PACIFIC ST & GRAND A | PACIFIC ST & GRAND A | NY Spills | Higher | 39, 0.007, SW |
| A3 | ATLANTIC ARMATURE CO | 990 ATLANTIC AVE | RCRA NonGen / NLR, FINDS, ECHO | Lower | 48, 0.009, NNE |
| A4 | CITY RESTAURANT SUPL | 1006 ATLANTIC AVE | NY Spills | Lower | 65, 0.012, NE |
| A5 | COMMERCIAL SITE | 1006 ATLANTIC AVE | NY Spills | Lower | 65, 0.012, NE |
| A6 | UNKNOWN BUILDING | 1006 ATLANTIC AVE | NY Spills | Lower | 65, 0.012, NE |
| A7 | MONSEY BUS | 546 GRAND AVE | NY AST | Higher | 109, 0.021, SW |
| A8 | CON EDISON | 548 GRAND AVE | NY MANIFEST | Higher | 125, 0.024, SW |
| A9 | CON EDISON SERVICE B | 548 GRAND AVE | RCRA NonGen / NLR, FINDS | Higher | 125, 0.024, SW |
| A10 | SAIKA AUTO INTL INC | 980 ATLANTIC AVE | RCRA NonGen / NLR, FINDS, ECHO, NY MANIFEST | Lower | 142, 0.027, NW |
| A11 | CON EDISON SERVICE B | 1016 ATLANTIC AVE | RCRA NonGen / NLR, NY MANIFEST | Lower | 159, 0.030, East |
| B12 | SERVICE BOX #33377 | 1005 PACIFIC ST | NY Spills | Higher | 189, 0.036, SE |
| B13 | MARIOS AUTO REPAIR | 1008 ATLANTIC AVE | EDR Hist Auto | Higher | 197, 0.037, East |
| B14 | CON EDISON MANHOLE: | 1008 ATLANTIC AVE FR | RCRA NonGen / NLR | Higher | 197, 0.037, East |
| B15 | CON EDISON | 1008 ATLANTIC AVE FR | NY MANIFEST | Higher | 197, 0.037, East |
| A16 | S N J ATLANTIC AUTO | 941 ATLANTIC AVE | EDR Hist Auto | Lower | 218, 0.041, North |
| A17 | ST YASSINE CORP. | 941 ATLANTIC AVENUE | NY UST | Lower | 218, 0.041, North |
| A18 | CON EDISON SERVICE B | 970 ATLANTIC AVE | RCRA NonGen / NLR, FINDS | Lower | 219, 0.041, WNW |
| A19 | CON EDISON | 970 ATLANTIC AVE | NY MANIFEST | Lower | 219, 0.041, WNW |
| C20 | GRAND RECYCLING CORP | 535 GRAND AVE. | NY SWF/LF, NY Spills | Higher | 224, 0.042, SSW |
| C21 | CON EDISON SERVICE B | 535 GRAND AVE | RCRA NonGen / NLR, NY MANIFEST | Higher | 224, 0.042, SSW |
| D22 | LOT 80,TAXBLOCK 2019 | 963 ATLANTIC AVENUE | NY E DESIGNATION | Lower | 242, 0.046, NE |
| D23 | 963 ATLANTIC AVENUE | 963 ATLANTIC AVENUE | NY VCP | Lower | 242, 0.046, NE |
| A24 | LOT 1,TAXBLOCK 2019 | 481 GRAND AVENUE | NY E DESIGNATION | Lower | 256, 0.048, NNE |
| A25 | LOT 57,TAXBLOCK 2018 | 927 ATLANTIC AVENUE | NY E DESIGNATION, NY MANIFEST | Lower | 258, 0.049, NW |
| A26 | LOT 46,TAXBLOCK 2018 | 506 GRAND AVENUE | NY E DESIGNATION | Lower | 267, 0.051, NNW |
| E27 | LOT 54,TAXBLOCK 2018 | 933 ATLANTIC AVENUE | NY E DESIGNATION | Lower | 279, 0.053, NNW |
| E28 | LOT 55,TAXBLOCK 2018 | 931 ATLANTIC AVENUE | NY E DESIGNATION | Lower | 290, 0.055, NNW |
| E29 | CON EDISON - MANHOLE | 960 ATLANTIC AVENUE | RCRA-LQG, NJ MANIFEST, NY MANIFEST | Lower | 300, 0.057, WNW |
| E30 | LOT 56,TAXBLOCK 2018 | 929 ATLANTIC AVENUE | NY E DESIGNATION | Lower | 303, 0.057, NNW |
| E31 | 929 ATLANTIC AVENUE | 929 ATLANTIC AVENUE | NY VCP | Lower | 303, 0.057, NNW |
| F32 | CON EDISON | 934 PACIFIC ST | NY MANIFEST | Higher | 303, 0.057, WSW |
| C33 | SPILL NUMBER 0306924 | GRAND AV & DEAN ST | NY Spills | Higher | 316, 0.060, SSW |
| D34 | SAMADHI AUTOS INC D/ | 971 ATLANTIC AVENUE | NY UST | Lower | 322, 0.061, ENE |
| F35 | CON EDISON | 932 PACIFIC ST | NY MANIFEST | Higher | 322, 0.061, WSW |
| D36 | LOT 75,TAXBLOCK 2019 | 967 ATLANTIC AVENUE | NY E DESIGNATION | Lower | 325, 0.062, ENE |
| D37 | COMMERCIAL SITE - TT | 967 ATLANITC AVE | NY LTANKS | Lower | 325, 0.062, ENE |
| D38 | BEAR WHEEL ALIGNMENT | 967 ATLANTIC AVE | EDR Hist Auto | Lower | 325, 0.062, ENE |
| E39 | CON EDISON SERVICE B | 927 ATLANTIC AVE FRO | RCRA NonGen / NLR, FINDS | Lower | 325, 0.062, NW |

## MAPPED SITES SUMMARY

Target Property Address:
505 GRAND AVENUE
BROOKLYN, NY 11238

Click on Map ID to see full detail.

| MAP ID | SITE NAME | ADDRESS | DATABASE ACRONYMS | RELATIVE ELEVATION | DIST (ft. & mi.) DIRECTION |
|---|---|---|---|---|---|
| E40 | OER SITE- 16CVCP066K | 925-927 ATLANTIC AVE | NY Spills | Lower | 328, 0.062, NW |
| E41 | 925-927 ATLANTIC AVE | 925-927 ATLANTIC AVE | NY VCP | Lower | 328, 0.062, NW |
| F42 | CON EDISON | 823 DEAN ST | RCRA NonGen / NLR, NY MANIFEST | Higher | 352, 0.067, SW |
| F43 | CON EDISON | 823 DEAN ST | NY MANIFEST | Higher | 352, 0.067, SW |
| F44 | CON EDISON | 823 DEAN ST | NY MANIFEST | Higher | 352, 0.067, SW |
| D45 | PEP BOYS 575 | 975-983 ATLANTIC AVE | RCRA NonGen / NLR, FINDS, ECHO | Lower | 352, 0.067, ENE |
| D46 | PEP BOYS 575 | 975-983 ATLANTIC AVE | NY MANIFEST | Lower | 352, 0.067, ENE |
| E47 | LOT 59,TAXBLOCK 2018 | 923 ATLANTIC AVENUE | NY E DESIGNATION | Lower | 353, 0.067, NW |
| B48 | ATLANTIC PONTIAC | 1030 ATLANTIC AVE | RCRA-CESQG, FINDS, ECHO | Higher | 353, 0.067, East |
| B49 | DRUM RUN | 1030 ATLANTIC AVE | NY Spills | Higher | 353, 0.067, East |
| E50 | KEEP IT RUNNING AUTO | 921 ATLANTIC AVENUE | NY AST | Lower | 373, 0.071, NW |
| E51 | LOT 60,TAXBLOCK 2018 | 921 ATLANTIC AVENUE | NY E DESIGNATION | Lower | 373, 0.071, NW |
| F52 | CON EDISON | 817 DEAN ST FRONT OF | RCRA NonGen / NLR, FINDS, ECHO | Higher | 390, 0.074, WSW |
| F53 | CON EDISON | 817 DEAN ST FRONT OF | NY MANIFEST | Higher | 390, 0.074, WSW |
| F54 | CON EDISON | 817 DEAN ST FRONT OF | NJ MANIFEST | Higher | 390, 0.074, WSW |
| E55 | LOT 61,TAXBLOCK 2018 | 919 ATLANTIC AVENUE | NY E DESIGNATION | Lower | 393, 0.074, NW |
| E56 | CON EDISON SERVICE B | 56 LEFEFRTS PL | RCRA NonGen / NLR | Lower | 407, 0.077, North |
| E57 | PUTNAM REALTY ASSOC, | 56 LEFFERTS PLACE | NY AST | Lower | 407, 0.077, North |
| E58 | CON EDISON | 56 LEFEFRTS PL | NY MANIFEST | Lower | 407, 0.077, North |
| E59 | LOT 62,TAXBLOCK 2018 | 917 ATLANTIC AVENUE | NY E DESIGNATION | Lower | 414, 0.078, NW |
| C60 | ACORN COMMUNITY HIGH | 561 GRAND AVENUE | NY AST | Higher | 420, 0.080, SSW |
| E61 | CON EDISON | 62 LEFFERTS PL | NY MANIFEST | Lower | 422, 0.080, North |
| E62 | CON EDISON SERVICE B | 62 LEFFERTS PL | RCRA NonGen / NLR | Lower | 422, 0.080, North |
| G63 | CON EDISON | 983 ATLANTIC AVE | NY E DESIGNATION, NY MANIFEST | Lower | 424, 0.080, ENE |
| G64 | CON EDISON | 985 ATLANTIC AVE | NY MANIFEST | Lower | 430, 0.081, ENE |
| H65 | CON EDISON | 897 DEAN ST | NJ MANIFEST | Higher | 433, 0.082, SSE |
| H66 | CON EDISON | 897 DEAN ST | RCRA NonGen / NLR, FINDS, ECHO | Higher | 433, 0.082, SSE |
| H67 | CON EDISON | 897 DEAN ST | NY MANIFEST | Higher | 433, 0.082, SSE |
| H68 | CON EDISON | 897 DEAN ST | NY MANIFEST | Higher | 433, 0.082, SSE |
| E69 | LOT 63,TAXBLOCK 2018 | 915 ATLANTIC AVENUE | NY E DESIGNATION | Lower | 436, 0.083, NW |
| I70 | CON EDISON SERVICE B | 948 ATLANTIC AVE FRO | RCRA NonGen / NLR, FINDS | Higher | 437, 0.083, WNW |
| I71 | CON EDISON | 948 ATLANTIC AVE FRO | NY MANIFEST | Higher | 437, 0.083, WNW |
| D72 | CON EDISON SERVICE B | 90 LEFFERTS PL | RCRA NonGen / NLR, FINDS | Lower | 452, 0.086, NE |
| D73 | CON EDISON | 90 LEFFERTS PL | NY MANIFEST | Lower | 452, 0.086, NE |
| E74 | CON EDISON | 52 LEFFERTS PL | NY MANIFEST | Lower | 455, 0.086, NNW |
| E75 | CON EDISON SERVICE B | 52 LEFFERTS PL | RCRA NonGen / NLR | Lower | 455, 0.086, NNW |
| G76 | CON EDISON | 1034 ATLANTIC AVE | NY MANIFEST | Higher | 462, 0.087, ESE |
| G77 | CON EDISON - MANHOLE | 1034 ATLANTIC AVENUE | RCRA-SQG | Higher | 462, 0.087, ESE |
| G78 | NASH SERVICE STATION | 1034 ATLANTIC AVE | EDR Hist Auto | Higher | 462, 0.087, ESE |

## MAPPED SITES SUMMARY

Target Property Address:
505 GRAND AVENUE
BROOKLYN, NY 11238

Click on Map ID to see full detail.

| MAP ID | SITE NAME | ADDRESS | DATABASE ACRONYMS | RELATIVE ELEVATION | DIST (ft. & mi.) DIRECTION |
|---|---|---|---|---|---|
| E79 | 50 REALTY CO | 50 LEFFERTS AVE | NY AST, NY Spills | Lower | 464, 0.088, NNW |
| E80 | 50 LEFFERTS PLACE | 50 LEFFERTS PLACE | NY LTANKS | Lower | 464, 0.088, NNW |
| H81 | CON EDISON | 1010 PACIFIC ST | NY MANIFEST | Higher | 466, 0.088, SE |
| E82 | LOT 64,TAXBLOCK 2018 | 911 ATLANTIC AVENUE | NY E DESIGNATION | Lower | 469, 0.089, NW |
| J83 | SON AUTO REPAIRS COR | 816 DEAN ST | EDR Hist Auto | Higher | 478, 0.091, SW |
| I84 | 909 ATLANTIC AVENUE | 909 ATLANTIC AVENUE | NY VCP | Lower | 480, 0.091, NW |
| E85 | 44 LEFFERTS PL/BKLYN | 44 LEFFERTS PLACE | NY LTANKS | Lower | 491, 0.093, NNW |
| G86 | DRUM RUN | 1030 ATLANTIC AVE | NY Spills | Higher | 512, 0.097, East |
| I87 | LOT 67,TAXBLOCK 2018 | 905 ATLANTIC AVENUE | NY E DESIGNATION | Lower | 525, 0.099, NW |
| I88 | CON EDISON | 940 ATLANTIC AVE | NY MANIFEST | Lower | 527, 0.100, WNW |
| K89 | CON EDISON SERVICE B | 498 GRAND AVE | RCRA NonGen / NLR, FINDS | Lower | 533, 0.101, North |
| K90 | CON EDISON | 498 GRAND AVE | NY MANIFEST | Lower | 533, 0.101, North |
| G91 | GOLDSTAR 'A' REALTY | 1042 ATLANTIC AVENUE | NY UST, NY AST | Higher | 544, 0.103, East |
| G92 | LOT 60,TAXBLOCK 2019 | 999 ATLANTIC AVENUE | NY E DESIGNATION | Lower | 548, 0.104, East |
| G93 | A&J ATOMATIC TRANSMI | 999 ATLANTIC AVE | EDR Hist Auto | Lower | 548, 0.104, East |
| H94 | CON EDISON | 915 DEAN ST | NY MANIFEST | Higher | 554, 0.105, SE |
| H95 | CON EDISON | 915 DEAN ST | NY MANIFEST | Higher | 554, 0.105, SE |
| H96 | CON EDISON | 915 DEAN ST | RCRA NonGen / NLR, NY MANIFEST | Higher | 554, 0.105, SE |
| L97 | CON EDISON SERVICE B | 85 LEFFERTS PL | RCRA NonGen / NLR, NY MANIFEST | Lower | 557, 0.105, NE |
| J98 | G & B AUTO COLLISION | 773 BERGEN ST | RCRA NonGen / NLR, FINDS, ECHO, NY AIRS, NY... | Higher | 557, 0.105, SSW |
| I99 | LOT 1,TAXBLOCK 2018 | 281 ST JAMES PLACE | NY E DESIGNATION | Lower | 572, 0.108, NW |
| L100 | 89 LEFFERTS PLACE HD | 89 LEFFERTS PLACE | NY AST | Lower | 579, 0.110, NE |
| L101 | CON EDISON | 89 LEFFERTS PL | NY MANIFEST | Lower | 579, 0.110, NE |
| L102 | CON EDISON SERVICE B | 89 LEFFERTS PL | RCRA NonGen / NLR, FINDS | Lower | 579, 0.110, NE |
| L103 | 89-105 LEFFERTS | 89-105 LEFFERTS PLAC | NY AST | Lower | 579, 0.110, NE |
| M104 | SERVICE BOX 33288 | 1024 PACIFIC ST | NY Spills | Higher | 589, 0.112, SE |
| N105 | PACIFIC AUTO CLINIC | 904 PACIFIC ST | EDR Hist Auto | Higher | 592, 0.112, West |
| I106 | LOT 101,TAXBLOCK 201 | 279 ST JAMES PLACE | NY E DESIGNATION | Lower | 594, 0.112, NW |
| O107 | 218494; BERGEN ST AN | BERGEN ST AND GRAND | NY Spills | Higher | 603, 0.114, SSW |
| O108 | 218103; BERGEN ST AN | BERGEN ST AND GRAND | NY Spills | Higher | 603, 0.114, SSW |
| J109 | 767 BERGEN STREET | 767 BERGEN STREET | NY VCP | Higher | 608, 0.115, SW |
| I110 | LOT 2,TAXBLOCK 2018 | 277 ST JAMES PLACE | NY E DESIGNATION | Lower | 608, 0.115, NW |
| G111 | 1007 ATLANTIC AVENUE | 1007 ATLANTIC AVE | RCRA-LQG, FINDS, ECHO, NY E DESIGNATION, NY... | Lower | 610, 0.116, East |
| G112 | R & S STRAUSS | 1007 ATLANTIC AVENUE | NJ MANIFEST | Lower | 610, 0.116, East |
| G113 | 1007 ATLANTIC AVENUE | 1007 ATLANTIC AVENUE | NY VCP | Lower | 610, 0.116, East |
| J114 | LOT 48,TAXBLOCK 1140 | 765 BERGEN STREET | NY E DESIGNATION | Higher | 613, 0.116, SW |
| L115 | CON EDISON SERVICE B | 105 LEFFERTS PL | RCRA NonGen / NLR, NY MANIFEST | Lower | 617, 0.117, NE |
| L116 | 105 LEFFERTS PL | 105 LEFFERTS PL | NY AST | Lower | 617, 0.117, NE |
| P117 | LOT 3,TAXBLOCK 2018 | 275 ST JAMES PLACE | NY E DESIGNATION | Lower | 620, 0.117, NW |

## MAPPED SITES SUMMARY

Target Property Address:
505 GRAND AVENUE
BROOKLYN, NY 11238

Click on Map ID to see full detail.

| MAP ID | SITE NAME | ADDRESS | DATABASE ACRONYMS | RELATIVE ELEVATION | DIST (ft. & mi.) DIRECTION |
|---|---|---|---|---|---|
| P118 | LOT 4,TAXBLOCK 2018 | 273 ST JAMES PLACE | NY E DESIGNATION | Lower | 631, 0.120, NW |
| J119 | 761-63 BERGEN ST | 761-63 BERGEN ST | NY Spills | Higher | 640, 0.121, SW |
| J120 | 761 BERGEN ST | 761 BERGEN ST | NY Spills | Higher | 640, 0.121, SW |
| P121 | LOT 5,TAXBLOCK 2018 | 271 ST JAMES PLACE | NY E DESIGNATION | Lower | 641, 0.121, NW |
| J122 | CON EDISON | 757 BERGEN ST | RCRA NonGen / NLR | Higher | 645, 0.122, SW |
| J123 | CON EDISON | 757 BERGEN ST | NJ MANIFEST | Higher | 645, 0.122, SW |
| J124 | CON EDISON | 757 BERGEN ST | NY MANIFEST | Higher | 645, 0.122, SW |
| Q125 | FINETEX YARN CORPORA | 1050 ATLANTIC AVE | NY AST | Lower | 651, 0.123, East |
| P126 | LOT 6,TAXBLOCK 2018 | 269 ST JAMES PLACE | NY E DESIGNATION | Lower | 651, 0.123, NW |
| O127 | G & B COLLISION | 569 GRAND AVE | NY Spills | Higher | 652, 0.123, SSW |
| I128 | WORST BROTHERS | 923 PACIFIC ST | EDR Hist Cleaner | Higher | 653, 0.124, West |
| O129 | AUTO STAR REPAIR INC | 568B GRAND AVENUE | NY AST | Higher | 658, 0.125, SSW |
| O130 | Y&L NELSON AUTO REPA | 568B GRAND AVENUE | NY TANKS | Higher | 658, 0.125, SSW |
| N131 | CON EDISON SERVICE B | 601 WASHINGTON AVE | RCRA NonGen / NLR, FINDS | Higher | 665, 0.126, West |
| N132 | CON EDISON | 601 WASHINGTON AVE | NY MANIFEST | Higher | 665, 0.126, West |
| N133 | CON EDISON MANHOLE: | 611 WASHINGTON AVE | RCRA NonGen / NLR, NY MANIFEST | Higher | 668, 0.127, WSW |
| O134 | CON EDISON | 790 BERGEN ST | NY MANIFEST | Higher | 669, 0.127, South |
| O135 | CON EDISON SERVICE B | 790 BERGEN ST | RCRA NonGen / NLR, FINDS | Higher | 669, 0.127, South |
| R136 | HOLY LAND IRON WORKS | 825 BERGEN ST | RCRA NonGen / NLR, FINDS, ECHO | Higher | 677, 0.128, SSE |
| Q137 | SERVICE STATION | 1013 ATLANTIC AVE & | RCRA NonGen / NLR, FINDS, ECHO | Lower | 681, 0.129, East |
| S138 | CON EDISON SERVICE B | 113 LEFFERTS PL | RCRA NonGen / NLR, NY MANIFEST | Lower | 682, 0.129, NE |
| S139 | CON EDISON | 113 LEFFERTS PL | NY MANIFEST | Lower | 682, 0.129, NE |
| R140 | CON EDISON | 806 BERGEN CT | NY MANIFEST | Higher | 694, 0.131, South |
| R141 | CON EDISON MANHOLE: | 806 BERGEN CT | RCRA NonGen / NLR | Higher | 694, 0.131, South |
| Q142 | JSM SERVICE INC | 1013 ATLANTIC AVENUE | NY UST, NY AST | Lower | 695, 0.132, East |
| J143 | CON EDISON SERVICE B | 625 WASHINGTON AVE | RCRA NonGen / NLR, NY MANIFEST | Higher | 697, 0.132, WSW |
| J144 | CON EDISON | 625 WASHINGTON AVE | NY MANIFEST | Higher | 697, 0.132, WSW |
| J145 | CON EDISON | 625 WASHINGTON AVE | NY MANIFEST | Higher | 697, 0.132, WSW |
| M146 | SINGLE SOURCE INC | 616 CLASSON AVE | RCRA-CESQG, FINDS, ECHO | Higher | 699, 0.132, ESE |
| O147 | BERGEN STREET USED P | 762-765 BERGEN STREE | NY SWF/LF | Higher | 705, 0.134, SW |
| N148 | CON EDISON | DEAN ST & WASHINGTON | NJ MANIFEST | Higher | 712, 0.135, WSW |
| N149 | CON EDISON | DEAN ST & WASHINGTON | RCRA NonGen / NLR, FINDS, ECHO | Higher | 712, 0.135, WSW |
| N150 | CON EDISON | DEAN ST & WASHINGTON | NY MANIFEST | Higher | 712, 0.135, WSW |
| S151 | LEFFERTS MANOR | 130 LEFFERTS PLACE | NY LTANKS, NY Spills | Lower | 724, 0.137, ENE |
| S152 | LEFFERTS HEIGHTS HDF | 130 LEFFERTS PLACE | NY UST | Lower | 724, 0.137, ENE |
| N153 | CON EDISON | 579 WASHINGTON AVE | RCRA NonGen / NLR, FINDS, ECHO | Higher | 726, 0.138, West |
| K154 | CON EDISON | 460 GRANT AVE | NY MANIFEST | Lower | 745, 0.141, North |
| T155 | CON EDISON | 918 ATLANTIC AVE | NJ MANIFEST | Lower | 750, 0.142, WNW |
| T156 | CON EDISON | 918 ATLANTIC AVE | RCRA NonGen / NLR, FINDS, ECHO | Lower | 750, 0.142, WNW |

## MAPPED SITES SUMMARY

Target Property Address:
505 GRAND AVENUE
BROOKLYN, NY 11238

Click on Map ID to see full detail.

| MAP ID | SITE NAME | ADDRESS | DATABASE ACRONYMS | RELATIVE ELEVATION | DIST (ft. & mi.) DIRECTION |
|---|---|---|---|---|---|
| T157 | CON EDISON | 918 ATLANTIC AVE | NY MANIFEST | Lower | 750, 0.142, WNW |
| R158 | CON EDISON | 818 BERGEN ST | NY Spills, NY MANIFEST | Higher | 750, 0.142, South |
| R159 | CON EDISON SERVICE B | 818 BERGEN ST | RCRA NonGen / NLR, FINDS | Higher | 750, 0.142, South |
| R160 | CON EDISON | 818 BERGEN ST | NY MANIFEST | Higher | 750, 0.142, South |
| M161 | BELL ATLANTIC-NY | CLASSON AVE/PACIFIC | RCRA NonGen / NLR, NY MANIFEST | Higher | 760, 0.144, ESE |
| M162 | CON EDISON MANHOLE: | CLASSON AVE & PACIFI | RCRA NonGen / NLR, NY MANIFEST | Higher | 761, 0.144, ESE |
| U163 | CON EDISON | 637 WASHINGTON AVE | NY MANIFEST | Higher | 774, 0.147, SW |
| V164 | MTA NYCT - DOWNING S | DOWNING & FULTON ST | NY MANIFEST | Lower | 789, 0.149, NNE |
| V165 | MTA NYCT - DOWNING S | DOWNING & FULTON ST | RCRA-SQG, FINDS, ECHO | Lower | 789, 0.149, NNE |
| S166 | CON EDISON | CLASSON AVE & LEFFER | RCRA NonGen / NLR | Lower | 791, 0.150, ENE |
| S167 | CON EDISON | CLASSON AVE & LEFFER | NY MANIFEST | Lower | 791, 0.150, ENE |
| S168 | CON EDISON | CLASSON AVE & LEFFER | NY MANIFEST | Lower | 791, 0.150, ENE |
| S169 | CON EDISON | CLASSON AVE & LEFFER | RCRA NonGen / NLR, FINDS, ECHO | Lower | 791, 0.150, ENE |
| U170 | CON EDISON MANHOLE 6 | BERGEN ST AND WASHIN | RCRA NonGen / NLR, NY MANIFEST | Higher | 794, 0.150, SW |
| U171 | CON EDISON | WASHINGTON AVE & BER | NY MANIFEST | Higher | 794, 0.150, SW |
| U172 | CON EDISON SERVICE B | BERGEN ST & WASHINGT | RCRA NonGen / NLR, NY MANIFEST | Higher | 794, 0.150, SW |
| K173 | CON EDISON | 976 FULTON ST | NY E DESIGNATION, NY MANIFEST | Lower | 795, 0.151, NNW |
| Q174 | 1096 ATLANTIC OPERAT | 1096 ATLANTIC AVENUE | NY TANKS | Lower | 799, 0.151, East |
| 175 | CON EDISON SERVICE B | 650 WASHINGTON AVE | RCRA NonGen / NLR, NY MANIFEST | Higher | 800, 0.152, WSW |
| N176 | CON EDISON | 771 DEAN ST | NY MANIFEST | Higher | 804, 0.152, WSW |
| N177 | CON EDISON | 771 DEAN ST | RCRA NonGen / NLR, FINDS, ECHO | Higher | 804, 0.152, WSW |
| N178 | CON EDISON | 771 DEAN ST | NJ MANIFEST | Higher | 804, 0.152, WSW |
| N179 | CON EDISON | UNDERHILL AVE & DEAN | NY MANIFEST | Higher | 804, 0.152, WSW |
| W180 | SPILL NUMBER 9901053 | 638 CLASSON AVE | NY LTANKS | Higher | 807, 0.153, SE |
| X181 | CON EDISON | 134 LEFFERTS PL | NY MANIFEST | Lower | 808, 0.153, ENE |
| X182 | CON EDISON SERVICE B | 134 LEFFERTS PL | RCRA NonGen / NLR, FINDS | Lower | 808, 0.153, ENE |
| V183 | 1035 FULTON STREET | 1035 FULTON STREET | NY VCP | Lower | 809, 0.153, NNE |
| Q184 | BISMILLAH ATO REPAIR | 1064 ATLANTIC AVENUE | NY UST | Lower | 814, 0.154, East |
| Q185 | BISMILLAH ATO REPAIR | 1064 ATLANTIC AVENUE | NY AST | Lower | 814, 0.154, East |
| U186 | CON EDISON | 656 WASHINGTON AVE | NY MANIFEST | Higher | 817, 0.155, WSW |
| X187 | CON EDISON SERVICE B | 595 CLASSON AVE OPPO | RCRA NonGen / NLR, NY MANIFEST | Lower | 820, 0.155, East |
| W188 | CON EDISON | 640 CLASSON AVE | NY MANIFEST | Higher | 821, 0.155, SE |
| W189 | CON ED - MH 2947 | DEAN ST & CLASSON | RCRA NonGen / NLR, NY MANIFEST | Higher | 822, 0.156, SE |
| W190 | CON EDISON MANHOLE: | CLASSON AVE & DEAN S | NJ MANIFEST | Higher | 822, 0.156, SE |
| W191 | CON EDISON MANHOLE: | CLASSON AVE & DEAN S | RCRA NonGen / NLR, NY MANIFEST | Higher | 822, 0.156, SE |
| W192 | BELL ATLANTIC-NY | DEAN ST/CLASSON AVE | RCRA NonGen / NLR, NY MANIFEST | Higher | 824, 0.156, SE |
| W193 | CON EDISON | 642 CLASSON AVE | NY MANIFEST | Higher | 834, 0.158, SE |
| W194 | CON EDISON SERVICE B | 642 CLASSON AVE | RCRA NonGen / NLR | Higher | 834, 0.158, SE |
| Y195 | CON ED MH 2968 | GRAND ST & FULTON ST | RCRA NonGen / NLR, NY MANIFEST | Lower | 835, 0.158, North |

## MAPPED SITES SUMMARY

Target Property Address:
505 GRAND AVENUE
BROOKLYN, NY 11238

Click on Map ID to see full detail.

| MAP ID | SITE NAME | ADDRESS | DATABASE ACRONYMS | RELATIVE ELEVATION | DIST (ft. & mi.) DIRECTION |
|---|---|---|---|---|---|
| Y196 | CON ED - M/H 2968 | FULTON ST & GRAND AV | RCRA NonGen / NLR, NY MANIFEST | Lower | 835, 0.158, North |
| Y197 | CON ED - V 2968 | GRAND ST & FULTON ST | RCRA NonGen / NLR, NY MANIFEST | Lower | 835, 0.158, North |
| Q198 | UNITED AUTO REPAIR | 1025 ATLANTIC AVE | NY AST | Lower | 838, 0.159, East |
| Q199 | S.A. WASSAM, CORP. | 1062-1064 ATLANTIC A | NY UST | Lower | 843, 0.160, ESE |
| U200 | CON EDISON SERVICE B | 649 WASHINGTON AVE | RCRA NonGen / NLR, NY MANIFEST | Higher | 844, 0.160, SW |
| Q201 | CON EDISON SERVICE B | 1090 ATLANTIC AVE | RCRA NonGen / NLR, NY MANIFEST | Lower | 848, 0.161, East |
| Q202 | CON EDISON MANHOLE: | 1090 ATLANTIC AVE FR | RCRA NonGen / NLR, FINDS | Lower | 848, 0.161, East |
| Q203 | CON EDISON | 1090 ATLANTIC AVE FR | NY MANIFEST | Lower | 848, 0.161, East |
| M204 | AUTO REPAIR SHOP | 641 CLASSON AVE | NY LTANKS | Higher | 848, 0.161, SE |
| P205 | CON EDISON SERVICE B | ST JAMES PL & LEFFER | RCRA NonGen / NLR, FINDS, ECHO, NY MANIFEST | Lower | 853, 0.162, NW |
| V206 | 1041 FULTON STREET | 1041 FULTON STREET | NY VCP | Lower | 854, 0.162, NNE |
| V207 | 1019 FULTON STREET | 1019 FULTON STREET | NY VCP | Lower | 870, 0.165, North |
| Z208 | CON EDISON SERVICE B | 365 ST MARKS AVE | RCRA NonGen / NLR, NY MANIFEST | Higher | 878, 0.166, SSW |
| P209 | CON EDISON | 288 ST JAMES | RCRA NonGen / NLR, FINDS, ECHO | Lower | 880, 0.167, NW |
| P210 | CON EDISON | 288 ST JAMES | NY MANIFEST | Lower | 880, 0.167, NW |
| X211 | CON EDISON SERVICE B | 1027 ATLANTIC AVE | RCRA NonGen / NLR, NY MANIFEST | Lower | 886, 0.168, East |
| S212 | CON EDISON SERVICE B | 573 CLASSON AVE | RCRA NonGen / NLR, NY MANIFEST | Lower | 887, 0.168, ENE |
| T213 | CON EDISON - MANHOLE | ATLANTIC AVENUE AND | RCRA-LQG, NY MANIFEST | Lower | 892, 0.169, WNW |
| AA214 | ADELPHI STATION | 950 FULTON STREET | NY UST | Lower | 894, 0.169, NNW |
| Z215 | CON EDISON SERVICE B | 355 ST MARKS AVE | RCRA NonGen / NLR, FINDS, ECHO, NY MANIFEST | Higher | 895, 0.170, SSW |
| 216 | PACIFIC AUTO BODY | 1048 PACIFIC ST | RCRA NonGen / NLR, FINDS, ECHO | Higher | 899, 0.170, ESE |
| T217 | CONSOLIDATED EDISON | ATLANTIC AVE & WASHI | NY MANIFEST | Lower | 906, 0.172, WNW |
| T218 | CON EDISON | ATLANTIC AVE & WASHI | RCRA NonGen / NLR, NY MANIFEST | Lower | 906, 0.172, WNW |
| T219 | CON EDISON MANHOLE 2 | WASHINGTON AVE & ATL | RCRA NonGen / NLR, NY MANIFEST | Lower | 906, 0.172, WNW |
| AB220 | CON EDISON SERVICE B | 1069 FULTON ST | RCRA NonGen / NLR | Lower | 909, 0.172, NE |
| AB221 | CON EDISON | 1069 FULTON ST | NY MANIFEST | Lower | 909, 0.172, NE |
| V222 | 28-30 PUTMAN AVENUE | 28-30 PUTMAN AVENUE | NY UST | Lower | 927, 0.176, North |
| S223 | CON EDISON MANHOLE 2 | CLASSON AVE & FULTON | RCRA NonGen / NLR | Lower | 928, 0.176, NE |
| S224 | BELL ATLANTIC-NY | FULTON ST & CLASSON | NY MANIFEST | Lower | 928, 0.176, NE |
| S225 | CON EDISON | SW COR CLASSON AVE & | RCRA NonGen / NLR, FINDS, ECHO, NY MANIFEST | Lower | 930, 0.176, NE |
| U226 | CON EDISON | 734 BERGEN ST | NY MANIFEST | Higher | 932, 0.177, WSW |
| S227 | CON EDISON | FULTON ST & CLASSON | RCRA NonGen / NLR, NJ MANIFEST, NY MANIFEST | Lower | 932, 0.177, NE |
| S228 | CON EDISON MANHOLE: | CLASSON AVE & FULTON | RCRA NonGen / NLR, NY MANIFEST | Lower | 932, 0.177, NE |
| S229 | CON EDISON | FULTON ST & CLASSON | RCRA NonGen / NLR | Lower | 932, 0.177, NE |
| S230 | CONSOLIDATED EDISON | SW COR CLASSON AVE & | NY MANIFEST | Lower | 932, 0.177, NE |
| S231 | CON EDISON | FULTON ST & CLASSON | NY MANIFEST | Lower | 932, 0.177, NE |
| AB232 | MUHAMMED ABOUSISSAN | 1075 FULTON ST | NY MANIFEST | Lower | 932, 0.177, NE |
| U233 | CON EDISON | 674 WASHINGTON AVE | NY MANIFEST | Higher | 936, 0.177, SW |
| Y234 | CON EDISON MANHOLE: | PUTNAM AVE & GRAND A | RCRA NonGen / NLR, NY MANIFEST | Lower | 946, 0.179, North |

## MAPPED SITES SUMMARY

Target Property Address:
505 GRAND AVENUE
BROOKLYN, NY 11238

Click on Map ID to see full detail.

| MAP ID | SITE NAME | ADDRESS | DATABASE ACRONYMS | RELATIVE ELEVATION | DIST (ft. & mi.) DIRECTION |
|---|---|---|---|---|---|
| AC235 | CON EDISON - SERVICE | 411 ST MARKS AVE | RCRA-LQG, NY MANIFEST | Higher | 950, 0.180, South |
| AD236 | 1068-1072 FULTON STR | 1068-1072 FULTON STR | NY VCP | Lower | 972, 0.184, ENE |
| W237 | CONSOLIDATED EDISON | BERGEN ST & CLASSON | NY MANIFEST | Higher | 972, 0.184, SSE |
| W238 | CON EDISON MANHOLE 6 | BERGEN ST & CLASSON | RCRA NonGen / NLR | Higher | 972, 0.184, SSE |
| W239 | CONSOLIDATED EDISON | BERGEN ST & CLASSON | NY MANIFEST | Higher | 972, 0.184, SSE |
| W240 | CONSOLIDATED EDISON | BERGEN ST & CLASSON | NY MANIFEST | Higher | 972, 0.184, SSE |
| AE241 | CON EDISON | UNDERHILL AVE & DEAN | RCRA NonGen / NLR, FINDS, ECHO | Higher | 977, 0.185, West |
| AE242 | CON EDISON | UNDERHILL AVE & DEAN | NJ MANIFEST | Higher | 977, 0.185, West |
| AE243 | CON EDISON | UNDERHILL AVE & DEAN | NY MANIFEST | Higher | 977, 0.185, West |
| AA244 | NYNEX-MANHOLE | FULTON ST & CAMBRIDG | RCRA NonGen / NLR, NY MANIFEST | Lower | 978, 0.185, NNW |
| V245 | 32 PUTNAM AVENUE | 32 PUTNAM AVENUE | NY AST | Lower | 981, 0.186, NNE |
| AC246 | CON EDISON - SERVICE | 429 ST. MARKS AVE. | RCRA-LQG | Higher | 995, 0.188, South |
| AC247 | CON EDISON | 429 ST. MARKS AVE. | NY MANIFEST | Higher | 995, 0.188, South |
| V248 | PUTNAM COURT LP | 36-44 PUTNAM AVE | RCRA NonGen / NLR, NY MANIFEST | Lower | 997, 0.189, NNE |
| V249 | PUTNAM COURT LP | 36-44 PUTNAM AVE | NJ MANIFEST | Lower | 997, 0.189, NNE |
| AF250 | CON EDISON - MANHOLE | ST MARKS AVE & WASHI | RCRA-LQG | Higher | 1001, 0.190, SW |
| AF251 | CON ED | ST MARKS AVE & WASHI | NY MANIFEST | Higher | 1001, 0.190, SW |
| AF252 | CON EDISON - MANHOLE | ST MARKS AVE & WASHI | RCRA-LQG | Higher | 1001, 0.190, SW |
| AF253 | CON EDISON - MANHOLE | ST MARKS AVE & WASHI | NJ MANIFEST | Higher | 1001, 0.190, SW |
| AF254 | CON ED | ST MARKS AVE & WASHI | NY MANIFEST | Higher | 1001, 0.190, SW |
| AF255 | CON EDISON - MANHOLE | ST MARKS AVE & WASHI | NJ MANIFEST | Higher | 1001, 0.190, SW |
| Y256 | CON EDISON | FRONT OF 11-24 PUTNA | NY MANIFEST | Lower | 1006, 0.191, North |
| AC257 | CON EDISON SERVICE B | 400 ST MARKS AVE | RCRA NonGen / NLR, NY MANIFEST | Higher | 1011, 0.191, South |
| Z258 | CON EDISON | 661 WASHINGTON AVE | NY MANIFEST | Higher | 1018, 0.193, SSW |
| Z259 | CON EDISON SERVICE B | 364 ST MARKS AVE | RCRA NonGen / NLR, NY MANIFEST | Higher | 1020, 0.193, SSW |
| Y260 | 435 GRAND AVE | 435 GRAND AVE | NY AST | Lower | 1023, 0.194, North |
| AB261 | CON EDISON | 1085 FULTON ST | NY MANIFEST | Lower | 1024, 0.194, NE |
| AB262 | CON EDISON | 1085 FULTON ST | NJ MANIFEST | Lower | 1024, 0.194, NE |
| AB263 | CON EDISON | 1085 FULTON ST | RCRA NonGen / NLR, FINDS, ECHO | Lower | 1024, 0.194, NE |
| AC264 | PUBLIC SCHOOL 22-BRO | 443 ST. MARKS AVENUE | NY AST | Higher | 1024, 0.194, SSE |
| AG265 | CON EDISON SERVICE B | 1037 ATLANTIC AVE | RCRA NonGen / NLR, NY MANIFEST | Lower | 1032, 0.195, East |
| U266 | NYC DEP | 333 ST MARKS AVE | RCRA NonGen / NLR, NY MANIFEST | Higher | 1037, 0.196, SW |
| U267 | CONSOLIDATED EDISON | 333 SAINT MARKS PL | NY MANIFEST | Higher | 1037, 0.196, SW |
| AC268 | CON EDISON SERVICE B | 420 ST MARKS AVE | RCRA NonGen / NLR, NY MANIFEST | Higher | 1050, 0.199, South |
| AE269 | CON EDISON | 876 PACIFIC ST | NY MANIFEST | Higher | 1051, 0.199, West |
| AC270 | CON EDISON SERVICE B | 422 ST MARKS AVE | RCRA NonGen / NLR | Higher | 1056, 0.200, South |
| AC271 | CON EDISON | 422 ST MARKS AVE | NY MANIFEST | Higher | 1056, 0.200, South |
| AC272 | CON EDISON | 424 ST MARKS AVE | NY MANIFEST | Higher | 1067, 0.202, South |
| AC273 | CON EDISON SERVICE B | 424 ST MARKS AVE | RCRA NonGen / NLR | Higher | 1067, 0.202, South |

## MAPPED SITES SUMMARY

Target Property Address:
505 GRAND AVENUE
BROOKLYN, NY 11238

Click on Map ID to see full detail.

| MAP ID | SITE NAME | ADDRESS | DATABASE ACRONYMS | RELATIVE ELEVATION | DIST (ft. & mi.) DIRECTION |
|---|---|---|---|---|---|
| AH274 | 863 ATLANTIC AVE REA | 590 WASHINGTON AVENU | NJ MANIFEST | Lower | 1073, 0.203, NW |
| AH275 | 590-596 WASHINGTON A | 590-596 WASHINGTON A | NY VCP | Lower | 1073, 0.203, NW |
| AH276 | 863 ATLANTIC AVENUE | 590-596 WASHINGTON A | NY MANIFEST | Lower | 1073, 0.203, NW |
| AH277 | 863 ATLANTIC AVE REA | 590 WASHINGTON AVENU | RCRA-LQG | Lower | 1073, 0.203, NW |
| AI278 | CON EDISON SERVICE B | 897 PACIFIC ST | RCRA NonGen / NLR, NY MANIFEST | Lower | 1073, 0.203, WNW |
| AI279 | CON EDISON | 874 PACIFIC ST | NY MANIFEST | Higher | 1076, 0.204, West |
| AE280 | REGENCY SILVER INC | 52-58 UNDERHILL AVE | RCRA NonGen / NLR, FINDS, ECHO | Higher | 1081, 0.205, WSW |
| AH281 | CON EDISON MANHOLE: | 580 WASHINGTON AVE O | RCRA NonGen / NLR, FINDS, ECHO, NY MANIFEST | Lower | 1083, 0.205, WNW |
| AJ282 | 90 DOWNING STREET | 90 DOWNING STREET | NY AST | Lower | 1089, 0.206, North |
| AH283 | CON EDISON | 578 WASHINGTON AVE & | NY MANIFEST | Lower | 1098, 0.208, WNW |
| 284 | CON EDISON SERVICE B | 444 GRAND AVE | RCRA NonGen / NLR, FINDS, ECHO, NY MANIFEST | Lower | 1101, 0.209, North |
| AE285 | CON EDISON | 745 DEAN ST | NY MANIFEST | Higher | 1102, 0.209, West |
| AK286 | CON EDISON SERVICE B | UNDERHILL AVE & BERG | RCRA NonGen / NLR, NY MANIFEST | Higher | 1103, 0.209, WSW |
| AK287 | CON EDISON SERVICE B | UNDERHILL AVE & BERG | RCRA NonGen / NLR, NY MANIFEST | Higher | 1103, 0.209, WSW |
| AC288 | CON EDISON | 434 ST MARKS AV | NY MANIFEST | Higher | 1111, 0.210, South |
| AF289 | CON EDISON | 692 WASHINGTON AVE | NY MANIFEST | Higher | 1114, 0.211, SW |
| AF290 | CON EDISON SERVICE B | 692 WASHINGTON AVE | RCRA NonGen / NLR | Higher | 1114, 0.211, SW |
| AD291 | CON EDISON SERVICE B | 1101 FULTON ST | RCRA NonGen / NLR, FINDS | Lower | 1120, 0.212, ENE |
| AD292 | CON EDISON | 1101 FULTON ST | NY E DESIGNATION, NY MANIFEST | Lower | 1120, 0.212, ENE |
| AL293 | 163 LEFFERTS PLACE H | 163 LEFFERTS PLACE | NY AST | Lower | 1126, 0.213, ENE |
| AH294 | CON EDISON | 572 WASHINGTON AVE | RCRA NonGen / NLR, FINDS, ECHO | Lower | 1127, 0.213, NW |
| AH295 | CON EDISON | 572 WASHINGTON AVE | NY MANIFEST | Lower | 1127, 0.213, NW |
| AH296 | CON EDISON | 572 WASHINGTON AVE | NJ MANIFEST | Lower | 1127, 0.213, NW |
| AB297 | CON EDISON | 535 CLASSON AVE | RCRA NonGen / NLR, FINDS, ECHO | Lower | 1136, 0.215, NE |
| AB298 | CON EDISON | 535 CLASSON AVE | NY MANIFEST | Lower | 1136, 0.215, NE |
| AB299 | CON EDISON | 535 CLASSON AVE | NJ MANIFEST | Lower | 1136, 0.215, NE |
| AH300 | CON EDISON | 531 WASHINGTON AVE | NY MANIFEST | Lower | 1143, 0.216, NW |
| AH301 | CON EDISON | 531 WASHINGTON AVE | NY MANIFEST | Lower | 1143, 0.216, NW |
| AH302 | CON EDISON SERVICE B | 531 WASHINTON AVE | RCRA NonGen / NLR | Lower | 1143, 0.216, NW |
| AH303 | CON EDISON MANHOLE: | 531 WASHINGTON AVE | RCRA NonGen / NLR, FINDS, NY MANIFEST | Lower | 1143, 0.216, NW |
| AH304 | CON EDISON | 531 WASHINGTON AV | NY MANIFEST | Lower | 1143, 0.216, NW |
| AH305 | CON EDISON | 531 WASHINTON AVE | NY MANIFEST | Lower | 1143, 0.216, NW |
| AM306 | 873-879 LLC | 879 BERGEN STREET | NY AST | Higher | 1147, 0.217, SE |
| AG307 | SLAW REALTY | 1045 ATLANTIC AVENUE | NY AST | Lower | 1154, 0.219, East |
| AG308 | VANCO ENVIRONMENTAL | 1045 ATLANTIC AVE | RCRA NonGen / NLR, FINDS, ECHO | Lower | 1154, 0.219, East |
| AD309 | FAMILY DOLLAR STORE | 1090 FULTON ST | NY E DESIGNATION, NY MANIFEST | Lower | 1157, 0.219, ENE |
| AD310 | FAMILY DOLLAR STORE | 1090 FULTON ST | RCRA-CESQG, FINDS, ECHO | Lower | 1157, 0.219, ENE |
| AD311 | CON EDISON | CLAVER PL & FULTON S | NJ MANIFEST | Lower | 1159, 0.220, ENE |
| AD312 | CON EDISON | FULTON ST & CLAVER P | NY MANIFEST | Lower | 1159, 0.220, ENE |

## MAPPED SITES SUMMARY

Target Property Address:
505 GRAND AVENUE
BROOKLYN, NY 11238

Click on Map ID to see full detail.

| MAP ID | SITE NAME | ADDRESS | DATABASE ACRONYMS | RELATIVE ELEVATION | DIST (ft. & mi.) DIRECTION |
|---|---|---|---|---|---|
| AD313 | CON EDISON | CLAVER PL & FULTON S | NY MANIFEST | Lower | 1159, 0.220, ENE |
| AD314 | CON EDISON | FULTON ST & CLAVER P | NJ MANIFEST | Lower | 1159, 0.220, ENE |
| AD315 | CON EDISON | CLAVER PL & FULTON S | RCRA NonGen / NLR | Lower | 1159, 0.220, ENE |
| AD316 | CON EDISON | FULTON ST & CLAVER P | RCRA NonGen / NLR | Lower | 1159, 0.220, ENE |
| AN317 | CON EDISON | 1091 PACIFIC ST | NY MANIFEST | Lower | 1161, 0.220, ESE |
| AO318 | CON EDISON | FULTON ST & ST. JAME | NY MANIFEST | Lower | 1165, 0.221, NNW |
| 319 | WEATHER FUEL COMPANY | UNDERHILL + ST MARKS | NY LTANKS | Higher | 1173, 0.222, SW |
| AH320 | CON EDISON | 853 ATLANTIC AVE | NJ MANIFEST | Lower | 1178, 0.223, WNW |
| AH321 | CON EDISON | 853 ATLANTIC AVE | RCRA NonGen / NLR | Lower | 1178, 0.223, WNW |
| AH322 | LOT 69,TAXBLOCK 2012 | 853 ATLANTIC AVENUE | NY E DESIGNATION, NY MANIFEST | Lower | 1178, 0.223, WNW |
| AJ323 | APARTMENT BUILDING | 82 DOWNING STREET | NY AST | Lower | 1185, 0.224, North |
| AF324 | CON EDISON SERVICE B | 702 WASHINGTON AVE | RCRA NonGen / NLR, NY MANIFEST | Higher | 1185, 0.224, SSW |
| AI325 | CON EDISON SERVICE B | 887 PACIFIC ST | RCRA NonGen / NLR, NY MANIFEST | Lower | 1191, 0.226, WNW |
| AE326 | CON EDISON MANHOLE: | 736 DEAN ST | RCRA NonGen / NLR, NY MANIFEST | Higher | 1195, 0.226, West |
| AD327 | CON EDISON | 40 CLAVER ST | NY MANIFEST | Lower | 1200, 0.227, NE |
| AD328 | CON EDISON | 40 CLAVER ST | RCRA NonGen / NLR, FINDS, ECHO | Lower | 1200, 0.227, NE |
| AD329 | CON EDISON | 40 CLAVER ST | NJ MANIFEST | Lower | 1200, 0.227, NE |
| AP330 | 425 PROSPECT HEIGHTS | 425 PROSPECT PLACE | NY LTANKS, NY UST | Higher | 1203, 0.228, SSW |
| AQ331 | CON EDISON | CLASSON AVE & ST MAR | NY MANIFEST | Higher | 1209, 0.229, SSE |
| AQ332 | CON EDISON | ST MARKS & CLASSON A | RCRA NonGen / NLR, FINDS, ECHO | Higher | 1209, 0.229, SSE |
| AQ333 | CON EDISON MANHOLE: | ST MARKS & CLASSON A | RCRA NonGen / NLR | Higher | 1209, 0.229, SSE |
| AQ334 | CON EDISON | ST MARKS & CLASSON A | NJ MANIFEST | Higher | 1209, 0.229, SSE |
| AQ335 | CON EDISON | ST MARKS & CLASSON A | NY MANIFEST | Higher | 1209, 0.229, SSE |
| AQ336 | CON EDISON | ST MARKS AVE & CLASS | NY MANIFEST | Higher | 1209, 0.229, SSE |
| AQ337 | CON EDISON | SAINT MARKS AVE & CL | NJ MANIFEST | Higher | 1209, 0.229, SSE |
| AQ338 | CON EDISON SERVICE B | CLASSON AVE & ST MAR | RCRA NonGen / NLR | Higher | 1209, 0.229, SSE |
| AQ339 | CON EDISON | SAINT MARKS AVE & CL | RCRA NonGen / NLR | Higher | 1209, 0.229, SSE |
| AI340 | CON EDISON SERVICE B | 885 PACIFIC ST | RCRA NonGen / NLR, NY MANIFEST | Lower | 1210, 0.229, WNW |
| AP341 | PRIVATE RESIDENCE | 431 PROSPECT PLACE | NY LTANKS | Higher | 1211, 0.229, South |
| AM342 | CON EDISON SERVICE B | 986 DEAN ST | RCRA NonGen / NLR, NY MANIFEST | Higher | 1215, 0.230, SE |
| AI343 | SR. JOSEPH CHURCH | 856 PACIFIC ST | NY UST | Higher | 1226, 0.232, West |
| AG344 | TARMAC AUTO BODY CEN | 1053 ATLANTIC AVE | RCRA NonGen / NLR, FINDS, ECHO | Lower | 1231, 0.233, East |
| AF345 | 497 REALTY LLC | 373 PROSPECT AVENUE | NY AST | Higher | 1233, 0.234, SW |
| AN346 | 1102 ATLANTIC AVE | 1102 ATLANTIC AVENUE | NY UST | Lower | 1239, 0.235, ESE |
| AR347 | CON EDISON SERVICE B | 61 IRVING PL | RCRA NonGen / NLR, NY MANIFEST | Lower | 1248, 0.236, NNE |
| 348 | CON EDISON | 513-555 CLASSON AVE | NY MANIFEST | Lower | 1249, 0.237, NE |
| AN349 | CON EDISON SERVICE B | 1082 PACIFIC ST | RCRA NonGen / NLR, NY MANIFEST | Higher | 1251, 0.237, ESE |
| AS350 | CON EDISON | 391 PROSPECT PL | NY MANIFEST | Higher | 1251, 0.237, SSW |
| AS351 | CON EDISON | 391 PROSPECT PL | NY MANIFEST | Higher | 1251, 0.237, SSW |

## MAPPED SITES SUMMARY

Target Property Address:
505 GRAND AVENUE
BROOKLYN, NY 11238

Click on Map ID to see full detail.

| MAP ID | SITE NAME | ADDRESS | DATABASE ACRONYMS | RELATIVE ELEVATION | DIST (ft. & mi.) DIRECTION |
|---|---|---|---|---|---|
| AK352 | NYC DEPT OF ED - PUB | 80 UNDERHILL AVE | RCRA NonGen / NLR, NY MANIFEST | Higher | 1253, 0.237, WSW |
| AK353 | P.S. 9 - BROOKLYN K0 | 80 UNDERHILL AVENUE | NY AST | Higher | 1253, 0.237, WSW |
| AM354 | 880 BERGEN ST | 880 BERGEN ST. | NY AST | Higher | 1255, 0.238, SE |
| AT355 | NYCDEP | 1113 FULTON ST | NY MANIFEST | Lower | 1255, 0.238, ENE |
| AT356 | INVERSO WAREHOUSING, | 35 CLAVER PLACE | NY AST | Lower | 1266, 0.240, ENE |
| AR357 | CON EDISON | 5025 CLASSON AVE | NY MANIFEST | Lower | 1267, 0.240, NNE |
| AL358 | CON EDISON SERVICE B | 198 LEFFERTS PL | RCRA NonGen / NLR, NY MANIFEST | Lower | 1270, 0.241, East |
| AU359 | 465 PROSPECT PLACE | 465 PROSPECT PLACE | NY AST | Higher | 1272, 0.241, South |
| AL360 | CON EDISON SERVICE B | 181 LEFFERTS PL | RCRA NonGen / NLR, NY MANIFEST | Lower | 1274, 0.241, East |
| AT361 | CON EDISON | 28 CLAVER PL | NJ MANIFEST | Lower | 1276, 0.242, ENE |
| AT362 | CON EDISON | 28 CLAVER PL | RCRA NonGen / NLR, FINDS, ECHO | Lower | 1276, 0.242, ENE |
| AT363 | CON EDISON | 28 CLAVER PL | NY MANIFEST | Lower | 1276, 0.242, ENE |
| AO364 | MEGA DRY CLEANERS | 916 FULTON ST | RCRA-CESQG, FINDS, ECHO, NY MANIFEST | Lower | 1277, 0.242, NW |
| AO365 | MEGA CLEANERS | 916 FULTON STREET | NY DRYCLEANERS | Lower | 1277, 0.242, NW |
| AU366 | 469 PROSPECT PLACE | 469 PROSPECT PLACE | NY AST | Higher | 1282, 0.243, South |
| AH367 | CON EDISON | 551 WAVERLY AVE | NJ MANIFEST | Lower | 1282, 0.243, WNW |
| AH368 | CON EDISON | 551 WAVERLY AVE | RCRA NonGen / NLR | Lower | 1282, 0.243, WNW |
| AH369 | CON ED | 551 WAVERLY AVE | NY MANIFEST | Lower | 1282, 0.243, WNW |
| AH370 | 551 WAVERLY AVE/BKLY | 551 WAVERLY AVENUE | NY LTANKS, NY E DESIGNATION | Lower | 1282, 0.243, WNW |
| AH371 | 555 WAVERLY AVENUE | 555 WAVERLY AVENUE | NY VCP | Lower | 1288, 0.244, WNW |
| AV372 | CON EDISON | 721 DEAN ST | RCRA NonGen / NLR, FINDS, ECHO | Higher | 1297, 0.246, West |
| AV373 | CON EDISON | 721 DEAN ST | NY MANIFEST | Higher | 1297, 0.246, West |
| AV374 | CON EDISON | 721 DEAN ST | NJ MANIFEST | Higher | 1297, 0.246, West |
| AJ375 | CON EDISION | 70 DOWNING ST | NY MANIFEST | Lower | 1311, 0.248, North |
| AJ376 | CON EDISON SERVICE B | 70 DOWNING ST | RCRA NonGen / NLR | Lower | 1311, 0.248, North |
| AS377 | CON ED | 359 PROSPECT PL & WA | NY MANIFEST | Higher | 1314, 0.249, SW |
| 378 | CON EDISON SERVICE B | 1061 ATLANTIC AVE | RCRA NonGen / NLR, NY MANIFEST | Higher | 1314, 0.249, East |
| 379 | CON EDISON SERVICE B | 544 WASHINGTON AVE | RCRA NonGen / NLR, FINDS, ECHO, NY MANIFEST | Lower | 1316, 0.249, NW |
| AS380 | 363 PROSPECT PLACE | 363 PROSPECT PLACE | NY UST | Higher | 1318, 0.250, SW |
| AN381 | ATLANTIC AUTO SALES | 1120 ATLANTIC AVE | NY SWF/LF | Lower | 1352, 0.256, ESE |
| 382 | INTERFAITH MEDICAL C | 488 ST MARKS PLACE | NY LTANKS, NY Spills | Higher | 1436, 0.272, SSE |
| AW383 | PARTS EXPRESS II INC | 860-64 ATLANTIC AVE | NY SWF/LF | Lower | 1439, 0.273, WNW |
| AW384 | VERIZON NEW YORK INC | 547 CLINTON AVENUE | NY LTANKS, NY TANKS, NY Spills, NY MANIFEST | Lower | 1449, 0.274, WNW |
| 385 | 191 ST JAMES PL. | 191 ST JAMES PLACE | NY LTANKS | Lower | 1498, 0.284, NNW |
| 386 | ST JOSEPH'S SRO | 683 DEAN ST | NY LTANKS | Higher | 1566, 0.297, West |
| AX387 | 316 PROSPECT PLACE/B | 316 PROSPECT PLACE | NY LTANKS | Higher | 1581, 0.299, SW |
| AY388 | CLOSED-LACKOF RECENT | 520 PROSPECT PLACE | NY LTANKS | Higher | 1587, 0.301, SSE |
| AX389 | APT BUILDING - TTF | 307 PROSPECT PLACE | NY LTANKS | Higher | 1594, 0.302, SW |
| AY390 | CASSENA NURSING HOME | 727 CLASSON AVE | NY LTANKS | Higher | 1613, 0.305, SSE |

## MAPPED SITES SUMMARY

Target Property Address:
505 GRAND AVENUE
BROOKLYN, NY 11238

Click on Map ID to see full detail.

| MAP ID | SITE NAME | ADDRESS | DATABASE ACRONYMS | RELATIVE ELEVATION | DIST (ft. & mi.) DIRECTION |
|---|---|---|---|---|---|
| AZ391 | SPILL NUMBER 9811791 | 541 FRANKLIN AVE | NY LTANKS, NY Spills | Lower | 1629, 0.309, East |
| 392 | 276 ST MARKS AVE/N Y | 276 ST. MARK'S AVENU | NY LTANKS, NY Spills | Higher | 1653, 0.313, WSW |
| AZ393 | 1134-1152 FULTON STR | 1134-1152 FULTON STR | NY VCP | Higher | 1662, 0.315, East |
| BA394 | 592 FRANKLIN AVE | RESIDENTS | NY LTANKS | Higher | 1666, 0.316, ESE |
| 395 | CLOSED-LACKOF RECENT | 434 PARK PLACE | NY LTANKS | Higher | 1676, 0.317, SSW |
| BB396 | 882 FULTON STREET | 882 FULTON STREET | NY VCP | Lower | 1685, 0.319, NW |
| BB397 | TANK TEST FAILURE | 937 FULTON ST | NY LTANKS, NY E DESIGNATION | Lower | 1707, 0.323, NW |
| BC398 | APT BUILDING TTF | 34 JEFFERSON AVE | NY LTANKS, NY AST | Lower | 1735, 0.329, ENE |
| 399 | INTERFAITH MEDICAL C | 555 PROSPECT PL | NY LTANKS, NY Spills, RCRA NonGen / NLR, NY... | Higher | 1751, 0.332, SSE |
| 400 | 805-825 ATLANTIC AVE | 805-825 ATLANTIC AVE | NY BROWNFIELDS | Lower | 1773, 0.336, WNW |
| BA401 | 583 FRANKLIN AVENUE | 583 FRANKLIN AVENUE | NY VCP | Lower | 1784, 0.338, ESE |
| 402 | NYC DEPT OF ED PUBLI | 170 GATES AVE | NY LTANKS, NY Spills, NY MANIFEST | Lower | 1802, 0.341, North |
| BC403 | PUBLIC SCHOOL 3 | 50 JEFFERSON AVE | NY LTANKS, NY Spills | Lower | 1844, 0.349, ENE |
| BD404 | 945 BERGEN STREET | 945 BERGEN STREET | NY VCP | Higher | 1867, 0.354, SE |
| BD405 | 945 BERGEN STREET | 945 BERGEN STREET | NY VCP | Higher | 1867, 0.354, SE |
| BE406 | 479 CLINTON AVE LLC | 479 CLINTON AVE | NY LTANKS | Lower | 2041, 0.387, NW |
| BE407 | 900 FULTON ST/BKLYN | 900 FULTON STREET | NY LTANKS, NY Spills | Lower | 2041, 0.387, NW |
| 408 | 840 FULTON STREET | 840 FULTON STREET | NY VCP | Lower | 2108, 0.399, NW |
| 409 | 651 VANDERBILT AVE/B | 651 VANDERBILT AVE | NY LTANKS | Higher | 2175, 0.412, WSW |
| 410 | EXXONMOBIL | 1143 ATLANTIC AVENUE | NY LTANKS, NY Spills | Lower | 2227, 0.422, East |
| 411 | SPILL NUMBER 0401949 | 140 ST JAMES PLACE | NY LTANKS | Lower | 2232, 0.423, NNW |
| BF412 | 1190 FULTON STREET | 1190 FULTON STREET | NY VCP | Lower | 2271, 0.430, East |
| 413 | ATLANTIC AVE AT CARL | ATLANTIC AVE AT CARL | NY LTANKS | Lower | 2281, 0.432, WNW |
| 414 | ULANO CORP | 601 BERGEN ST | SEMS, RCRA-SQG, NY CBS, NY Spills, FINDS, ECHO, NY... | Lower | 2355, 0.446, West |
| 415 | 633 STERLING PL | 633 STERLING PL | NY LTANKS | Higher | 2397, 0.454, SSE |
| BF416 | PRIVATE RESIDENCE | 1208 FULTON ST | NY LTANKS | Lower | 2441, 0.462, East |
| 417 | 1104-1106 BEDFORD AV | 1104-1106 BEDFORD AV | NY SHWS | Lower | 3034, 0.575, NE |

# EXECUTIVE SUMMARY

## TARGET PROPERTY SEARCH RESULTS

The target property was not listed in any of the databases searched by EDR.

## DATABASES WITH NO MAPPED SITES

No mapped sites were found in EDR's search of available ("reasonably ascertainable ") government records either on the target property or within the search radius around the target property for the following databases:

## STANDARD ENVIRONMENTAL RECORDS

### *Federal NPL site list*

NPL ---------- National Priority List
Proposed NPL ---------- Proposed National Priority List Sites
NPL LIENS ---------- Federal Superfund Liens

### *Federal Delisted NPL site list*

Delisted NPL ---------- National Priority List Deletions

### *Federal CERCLIS list*

FEDERAL FACILITY ---------- Federal Facility Site Information listing

### *Federal CERCLIS NFRAP site list*

SEMS-ARCHIVE ---------- Superfund Enterprise Management System Archive

### *Federal RCRA CORRACTS facilities list*

CORRACTS ---------- Corrective Action Report

### *Federal RCRA non-CORRACTS TSD facilities list*

RCRA-TSDF ---------- RCRA - Treatment, Storage and Disposal

### *Federal institutional controls / engineering controls registries*

LUCIS ---------- Land Use Control Information System
US ENG CONTROLS ---------- Engineering Controls Sites List
US INST CONTROL ---------- Sites with Institutional Controls

### *Federal ERNS list*

ERNS ---------- Emergency Response Notification System

### *State and tribal leaking storage tank lists*

INDIAN LUST ---------- Leaking Underground Storage Tanks on Indian Land

NY HIST LTANKS Listing of Leaking Storage Tanks

***State and tribal registered storage tank lists***

FEMA UST Underground Storage Tank Listing
NY CBS UST Chemical Bulk Storage Database
NY MOSF UST Major Oil Storage Facilities Database
NY MOSF Major Oil Storage Facility Site Listing
NY CBS AST Chemical Bulk Storage Database
NY MOSF AST Major Oil Storage Facilities Database
INDIAN UST Underground Storage Tanks on Indian Land

***State and tribal institutional control / engineering control registries***

NY RES DECL Restrictive Declarations Listing
NY ENG CONTROLS Registry of Engineering Controls
NY INST CONTROL Registry of Institutional Controls

***State and tribal voluntary cleanup sites***

INDIAN VCP Voluntary Cleanup Priority Listing

***State and tribal Brownfields sites***

NY ERP Environmental Restoration Program Listing

**ADDITIONAL ENVIRONMENTAL RECORDS**

***Local Brownfield lists***

US BROWNFIELDS A Listing of Brownfields Sites

***Local Lists of Landfill / Solid Waste Disposal Sites***

NY SWTIRE Registered Waste Tire Storage & Facility List
NY SWRCY Registered Recycling Facility List
INDIAN ODI Report on the Status of Open Dumps on Indian Lands
ODI Open Dump Inventory
DEBRIS REGION 9 Torres Martinez Reservation Illegal Dump Site Locations
IHS OPEN DUMPS Open Dumps on Indian Land

***Local Lists of Hazardous waste / Contaminated Sites***

US HIST CDL Delisted National Clandestine Laboratory Register
NY DEL SHWS Delisted Registry Sites
US CDL National Clandestine Laboratory Register

***Local Lists of Registered Storage Tanks***

NY HIST UST Historical Petroleum Bulk Storage Database
NY HIST AST Historical Petroleum Bulk Storage Database

***Local Land Records***

NY LIENS Spill Liens Information

LIENS 2 ---------- CERCLA Lien Information

***Records of Emergency Release Reports***

HMIRS ---------- Hazardous Materials Information Reporting System
NY Hist Spills ---------- SPILLS Database
NY SPILLS 90 ---------- SPILLS 90 data from FirstSearch
NY SPILLS 80 ---------- SPILLS 80 data from FirstSearch

***Other Ascertainable Records***

FUDS ---------- Formerly Used Defense Sites
DOD ---------- Department of Defense Sites
SCRD DRYCLEANERS ---------- State Coalition for Remediation of Drycleaners Listing
US FIN ASSUR ---------- Financial Assurance Information
EPA WATCH LIST ---------- EPA WATCH LIST
2020 COR ACTION ---------- 2020 Corrective Action Program List
TSCA ---------- Toxic Substances Control Act
TRIS ---------- Toxic Chemical Release Inventory System
SSTS ---------- Section 7 Tracking Systems
ROD ---------- Records Of Decision
RMP ---------- Risk Management Plans
RAATS ---------- RCRA Administrative Action Tracking System
PRP ---------- Potentially Responsible Parties
PADS ---------- PCB Activity Database System
ICIS ---------- Integrated Compliance Information System
FTTS ---------- FIFRA/ TSCA Tracking System - FIFRA (Federal Insecticide, Fungicide, & Rodenticide Act)/TSCA (Toxic Substances Control Act)
MLTS ---------- Material Licensing Tracking System
COAL ASH DOE ---------- Steam-Electric Plant Operation Data
COAL ASH EPA ---------- Coal Combustion Residues Surface Impoundments List
PCB TRANSFORMER ---------- PCB Transformer Registration Database
RADINFO ---------- Radiation Information Database
HIST FTTS ---------- FIFRA/TSCA Tracking System Administrative Case Listing
DOT OPS ---------- Incident and Accident Data
CONSENT ---------- Superfund (CERCLA) Consent Decrees
INDIAN RESERV ---------- Indian Reservations
FUSRAP ---------- Formerly Utilized Sites Remedial Action Program
UMTRA ---------- Uranium Mill Tailings Sites
LEAD SMELTERS ---------- Lead Smelter Sites
US AIRS ---------- Aerometric Information Retrieval System Facility Subsystem
US MINES ---------- Mines Master Index File
ABANDONED MINES ---------- Abandoned Mines
UXO ---------- Unexploded Ordnance Sites
DOCKET HWC ---------- Hazardous Waste Compliance Docket Listing
FUELS PROGRAM ---------- EPA Fuels Program Registered Listing
NY COAL ASH ---------- Coal Ash Disposal Site Listing
NY Financial Assurance ---------- Financial Assurance Information Listing
NY HSWDS ---------- Hazardous Substance Waste Disposal Site Inventory
NY SPDES ---------- State Pollutant Discharge Elimination System
NY VAPOR REOPENED ---------- Vapor Intrusion Legacy Site List
NY UIC ---------- Underground Injection Control Wells

**EDR HIGH RISK HISTORICAL RECORDS**

***EDR Exclusive Records***

EDR MGP ---------- EDR Proprietary Manufactured Gas Plants

# EXECUTIVE SUMMARY

## EDR RECOVERED GOVERNMENT ARCHIVES

### *Exclusive Recovered Govt. Archives*

NY RGA HWS ---------- Recovered Government Archive State Hazardous Waste Facilities List
NY RGA LF ---------- Recovered Government Archive Solid Waste Facilities List

## SURROUNDING SITES: SEARCH RESULTS

Surrounding sites were identified in the following databases.

Elevations have been determined from the USGS Digital Elevation Model and should be evaluated on a relative (not an absolute) basis. Relative elevation information between sites of close proximity should be field verified. Sites with an elevation equal to or higher than the target property have been differentiated below from sites with an elevation lower than the target property.
Page numbers and map identification numbers refer to the EDR Radius Map report where detailed data on individual sites can be reviewed.

Sites listed in ***bold italics*** are in multiple databases.

Unmappable (orphan) sites are not considered in the foregoing analysis.

## STANDARD ENVIRONMENTAL RECORDS

### *Federal CERCLIS list*

SEMS: SEMS (Superfund Enterprise Management System) tracks hazardous waste sites, potentially hazardous waste sites, and remedial activities performed in support of EPA's Superfund Program across the United States. The list was formerly know as CERCLIS, renamed to SEMS by the EPA in 2015. The list contains data on potentially hazardous waste sites that have been reported to the USEPA by states, municipalities, private companies and private persons, pursuant to Section 103 of the Comprehensive Environmental Response, Compensation, and Liability Act (CERCLA). This dataset also contains sites which are either proposed to or on the National Priorities List (NPL) and the sites which are in the screening and assessment phase for possible inclusion on the NPL.

A review of the SEMS list, as provided by EDR, and dated 05/18/2018 has revealed that there is 1 SEMS site within approximately 0.5 miles of the target property.

| Lower Elevation | Address | Direction / Distance | Map ID | Page |
|---|---|---|---|---|
| ***ULANO CORP***<br>Site ID: 0206422<br>EPA Id: NYD001725878 | ***601 BERGEN ST*** | ***W 1/4 - 1/2 (0.446 mi.)*** | ***414*** | ***719*** |

### *Federal RCRA generators list*

RCRA-LQG: RCRAInfo is EPA's comprehensive information system, providing access to data supporting the Resource Conservation and Recovery Act (RCRA) of 1976 and the Hazardous and Solid Waste Amendments (HSWA) of 1984. The database includes selective information on sites which generate, transport, store, treat and/or dispose of hazardous waste as defined by the Resource Conservation and Recovery Act (RCRA). Large quantity

generators (LQGs) generate over 1,000 kilograms (kg) of hazardous waste, or over 1 kg of acutely hazardous waste per month.

A review of the RCRA-LQG list, as provided by EDR, and dated 03/01/2018 has revealed that there are 8 RCRA-LQG sites within approximately 0.25 miles of the target property.

| Equal/Higher Elevation | Address | Direction / Distance | Map ID | Page |
|---|---|---|---|---|
| ***CON EDISON - SERVICE*** EPA ID:: NYP004408969 | ***411 ST MARKS AVE*** | ***S 1/8 - 1/4 (0.180 mi.)*** | ***AC235*** | ***387*** |
| CON EDISON - SERVICE EPA ID:: NYP004409876 | 429 ST. MARKS AVE. | S 1/8 - 1/4 (0.188 mi.) | AC246 | 405 |
| CON EDISON - MANHOLE EPA ID:: NYP004874422 | ST MARKS AVE & WASHI | SW 1/8 - 1/4 (0.190 mi.) | AF250 | 412 |
| CON EDISON - MANHOLE EPA ID:: NYP004872160 | ST MARKS AVE & WASHI | SW 1/8 - 1/4 (0.190 mi.) | AF252 | 414 |

| Lower Elevation | Address | Direction / Distance | Map ID | Page |
|---|---|---|---|---|
| ***CON EDISON - MANHOLE*** EPA ID:: NYP004182952 | ***960 ATLANTIC AVENUE*** | ***WNW 0 - 1/8 (0.057 mi.)*** | ***E29*** | ***45*** |
| ***1007 ATLANTIC AVENUE*** EPA ID:: NYD980757900 | ***1007 ATLANTIC AVE*** | ***E 0 - 1/8 (0.116 mi.)*** | ***G111*** | ***167*** |
| ***CON EDISON - MANHOLE*** EPA ID:: NYP004183513 | ***ATLANTIC AVENUE AND*** | ***WNW 1/8 - 1/4 (0.169 mi.)*** | ***T213*** | ***347*** |
| 863 ATLANTIC AVE REA EPA ID:: NYR000216887 | 590 WASHINGTON AVENU | NW 1/8 - 1/4 (0.203 mi.) | AH277 | 463 |

RCRA-SQG: RCRAInfo is EPA's comprehensive information system, providing access to data supporting the Resource Conservation and Recovery Act (RCRA) of 1976 and the Hazardous and Solid Waste Amendments (HSWA) of 1984. The database includes selective information on sites which generate, transport, store, treat and/or dispose of hazardous waste as defined by the Resource Conservation and Recovery Act (RCRA). Small quantity generators (SQGs) generate between 100 kg and 1,000 kg of hazardous waste per month.

A review of the RCRA-SQG list, as provided by EDR, and dated 03/01/2018 has revealed that there are 2 RCRA-SQG sites within approximately 0.25 miles of the target property.

| Equal/Higher Elevation | Address | Direction / Distance | Map ID | Page |
|---|---|---|---|---|
| CON EDISON - MANHOLE EPA ID:: NYP004340550 | 1034 ATLANTIC AVENUE | ESE 0 - 1/8 (0.087 mi.) | G77 | 118 |

| Lower Elevation | Address | Direction / Distance | Map ID | Page |
|---|---|---|---|---|
| ***MTA NYCT - DOWNING S*** EPA ID:: NYR000224782 | ***DOWNING & FULTON ST*** | ***NNE 1/8 - 1/4 (0.149 mi.)*** | ***V165*** | ***264*** |

RCRA-CESQG: RCRAInfo is EPA's comprehensive information system, providing access to data supporting the Resource Conservation and Recovery Act (RCRA) of 1976 and the Hazardous and Solid Waste Amendments (HSWA) of 1984. The database includes selective information on sites which generate, transport, store, treat and/or dispose of hazardous waste as defined by the Resource Conservation and Recovery Act (RCRA). Conditionally exempt small quantity generators (CESQGs) generate less than 100 kg of hazardous waste, or less than 1 kg of acutely hazardous waste per month.

A review of the RCRA-CESQG list, as provided by EDR, and dated 03/01/2018 has revealed that there are 4 RCRA-CESQG sites within approximately 0.25 miles of the target property.

| Equal/Higher Elevation | Address | Direction / Distance | Map ID | Page |
|---|---|---|---|---|
| ***ATLANTIC PONTIAC***<br>EPA ID:: NYD981567449 | ***1030 ATLANTIC AVE*** | ***E 0 - 1/8 (0.067 mi.)*** | ***B48*** | ***80*** |
| ***SINGLE SOURCE INC***<br>EPA ID:: NYR000228254 | ***616 CLASSON AVE*** | ***ESE 1/8 - 1/4 (0.132 mi.)*** | ***M146*** | ***232*** |

| Lower Elevation | Address | Direction / Distance | Map ID | Page |
|---|---|---|---|---|
| ***FAMILY DOLLAR STORE***<br>EPA ID:: NYR000218719 | ***1090 FULTON ST*** | ***ENE 1/8 - 1/4 (0.219 mi.)*** | ***AD310*** | ***520*** |
| ***MEGA DRY CLEANERS***<br>EPA ID:: NY0000277285 | ***916 FULTON ST*** | ***NW 1/8 - 1/4 (0.242 mi.)*** | ***AO364*** | ***610*** |

***State- and tribal - equivalent CERCLIS***

NY SHWS: The State Hazardous Waste Sites records are the states' equivalent to CERCLIS. These sites may or may not already be listed on the federal CERCLIS list. Priority sites planned for cleanup using state funds (state equivalent of Superfund) are identified along with sites where cleanup will be paid for by potentially responsible parties. The data come from the Department of Environmental Conservation's Inactive Hazardous waste Disposal Sites in New York State.

A review of the NY SHWS list, as provided by EDR, and dated 08/09/2018 has revealed that there is 1 NY SHWS site within approximately 1 mile of the target property.

| Lower Elevation | Address | Direction / Distance | Map ID | Page |
|---|---|---|---|---|
| 1104-1106 BEDFORD AV<br>Site Code: 545384 | 1104-1106 BEDFORD AV | NE 1/2 - 1 (0.575 mi.) | 417 | 730 |

***State and tribal landfill and/or solid waste disposal site lists***

NY SWF/LF: The Solid Waste Facilities/Landfill Sites records typically contain an inventory of solid waste disposal facilities or landfills in a particular state. The data come from the list.

A review of the NY SWF/LF list, as provided by EDR, and dated 12/08/2017 has revealed that there are 4 NY SWF/LF sites within approximately 0.5 miles of the target property.

| Equal/Higher Elevation | Address | Direction / Distance | Map ID | Page |
|---|---|---|---|---|
| ***GRAND RECYCLING CORP*** | ***535 GRAND AVE.*** | ***SSW 0 - 1/8 (0.042 mi.)*** | ***C20*** | ***36*** |
| BERGEN STREET USED P | 762-765 BERGEN STREE | SW 1/8 - 1/4 (0.134 mi.) | O147 | 235 |

| Lower Elevation | Address | Direction / Distance | Map ID | Page |
|---|---|---|---|---|
| ATLANTIC AUTO SALES | 1120 ATLANTIC AVE | ESE 1/4 - 1/2 (0.256 mi.) | AN381 | 637 |

| Lower Elevation | Address | Direction / Distance | Map ID | Page |
|---|---|---|---|---|
| PARTS EXPRESS II INC | 860-64 ATLANTIC AVE | WNW 1/4 - 1/2 (0.273 mi.) | AW383 | 642 |

***State and tribal leaking storage tank lists***

NY LTANKS: Leaking Storage Tank Incident Reports. These records contain an inventory of reported leaking storage tank incidents reported from 4/1/86 through the most recent update. They can be either leaking underground storage tanks or leaking aboveground storage tanks. The causes of the incidents are tank test failures, tank failures or tank overfills

A review of the NY LTANKS list, as provided by EDR, and dated 08/09/2018 has revealed that there are 36 NY LTANKS sites within approximately 0.5 miles of the target property.

| Equal/Higher Elevation | Address | Direction / Distance | Map ID | Page |
|---|---|---|---|---|
| 990 ATLANTIC AVE<br>Date Closed: 1992-12-18<br>Site ID: 167865<br>Program Number: 9210824 | 990 ATLANTIC AVE | 0 - 1/8 (0.001 mi.) | A1 | 8 |
| SPILL NUMBER 9901053<br>Date Closed: 2003-03-20<br>Site ID: 174208<br>Program Number: 9901053 | 638 CLASSON AVE | SE 1/8 - 1/4 (0.153 mi.) | W180 | 286 |
| AUTO REPAIR SHOP<br>Date Closed: 2005-12-20<br>Site ID: 171034<br>Program Number: 9902093 | 641 CLASSON AVE | SE 1/8 - 1/4 (0.161 mi.) | M204 | 332 |
| WEATHER FUEL COMPANY<br>Date Closed: 1997-06-04<br>Site ID: 254389<br>Program Number: 9613753 | UNDERHILL + ST MARKS | SW 1/8 - 1/4 (0.222 mi.) | 319 | 534 |
| ***425 PROSPECT HEIGHTS***<br>Date Closed: 2006-05-30<br>Site ID: 343689<br>Program Number: 0500649 | ***425 PROSPECT PLACE*** | ***SSW 1/8 - 1/4 (0.228 mi.)*** | ***AP330*** | ***551*** |
| PRIVATE RESIDENCE<br>Date Closed: 2007-01-11<br>Site ID: 374657<br>Program Number: 0610260 | 431 PROSPECT PLACE | S 1/8 - 1/4 (0.229 mi.) | AP341 | 567 |
| ***INTERFAITH MEDICAL C***<br>Date Closed: 1995-03-15<br>Date Closed: 1995-02-25<br>Site ID: 267376<br>Site ID: 119820<br>Site ID: 251841<br>Program Number: 9414991<br>Program Number: 9415043<br>Program Number: 9416993 | ***488 ST MARKS PLACE*** | ***SSE 1/4 - 1/2 (0.272 mi.)*** | ***382*** | ***637*** |
| ST JOSEPH'S SRO<br>Date Closed: 2003-12-08 | 683 DEAN ST | W 1/4 - 1/2 (0.297 mi.) | 386 | 648 |

| | | | | |
|---|---|---|---|---|
| Site ID: 247771<br>Program Number: 0209294 | | | | |
| 316 PROSPECT PLACE/B<br>Date Closed: 1990-03-28<br>Site ID: 307949<br>Program Number: 8912288 | 316 PROSPECT PLACE | SW 1/4 - 1/2 (0.299 mi.) | AX387 | 649 |
| CLOSED-LACKOF RECENT<br>Date Closed: 2003-03-05<br>Site ID: 267462<br>Site ID: 324880<br>Program Number: 8803194<br>Program Number: 8804812 | 520 PROSPECT PLACE | SSE 1/4 - 1/2 (0.301 mi.) | AY388 | 650 |
| APT BUILDING - TTF<br>Date Closed: 2017-08-08<br>Site ID: 469296<br>Program Number: 1206302 | 307 PROSPECT PLACE | SW 1/4 - 1/2 (0.302 mi.) | AX389 | 653 |
| CASSENA NURSING HOME<br>Date Closed: 2018-02-01<br>Site ID: 565379<br>Program Number: 1708947 | 727 CLASSON AVE | SSE 1/4 - 1/2 (0.305 mi.) | AY390 | 654 |
| ***276 ST MARKS AVE/N Y***<br>Date Closed: 2000-04-28<br>Site ID: 94412<br>Program Number: 9110236 | ***276 ST. MARK'S AVENU*** | ***WSW 1/4 - 1/2 (0.313 mi.)*** | ***392*** | ***657*** |
| 592 FRANKLIN AVE<br>Date Closed: 1997-08-22<br>Site ID: 212630<br>Program Number: 9706260 | RESIDENTS | ESE 1/4 - 1/2 (0.316 mi.) | BA394 | 661 |
| CLOSED-LACKOF RECENT<br>Date Closed: 2003-03-10<br>Site ID: 327341<br>Program Number: 9803013 | 434 PARK PLACE | SSW 1/4 - 1/2 (0.317 mi.) | 395 | 662 |
| ***INTERFAITH MEDICAL C***<br>Date Closed: 2015-09-14<br>Site ID: 159974<br>Program Number: 0004950 | ***555 PROSPECT PL*** | ***SSE 1/4 - 1/2 (0.332 mi.)*** | ***399*** | ***670*** |
| 651 VANDERBILT AVE/B<br>Date Closed: 1993-11-05<br>Site ID: 209238<br>Program Number: 8710118 | 651 VANDERBILT AVE | WSW 1/4 - 1/2 (0.412 mi.) | 409 | 692 |
| 633 STERLING PL<br>Date Closed: 2003-02-19<br>Site ID: 104466<br>Program Number: 9806900 | 633 STERLING PL | SSE 1/4 - 1/2 (0.454 mi.) | 415 | 728 |

| **Lower Elevation** | **Address** | **Direction / Distance** | **Map ID** | **Page** |
|---|---|---|---|---|
| COMMERCIAL SITE - TT<br>Date Closed: 2013-04-04<br>Site ID: 447864<br>Program Number: 1100459 | 967 ATLANITC AVE | ENE 0 - 1/8 (0.062 mi.) | D37 | 57 |
| 50 LEFFERTS PLACE | 50 LEFFERTS PLACE | NNW 0 - 1/8 (0.088 mi.) | E80 | 126 |

| | | | | |
|---|---|---|---|---|
| Date Closed: 1995-01-27<br>Site ID: 140844<br>Program Number: 9414242 | | | | |
| 44 LEFFERTS PL/BKLYN<br>Date Closed: 1991-05-15<br>Site ID: 69107<br>Program Number: 9101804 | 44 LEFFERTS PLACE | NNW 0 - 1/8 (0.093 mi.) | E85 | 130 |
| ***LEFFERTS MANOR***<br>Date Closed: 2003-12-23<br>Site ID: 291138<br>Program Number: 0204332 | ***130 LEFFERTS PLACE*** | ***ENE 1/8 - 1/4 (0.137 mi.)*** | ***S151*** | ***239*** |
| ***551 WAVERLY AVE/BKLY***<br>Date Closed: 1990-01-05<br>Site ID: 141999<br>Program Number: 8909618 | ***551 WAVERLY AVENUE*** | ***WNW 1/8 - 1/4 (0.243 mi.)*** | ***AH370*** | ***620*** |
| ***VERIZON NEW YORK INC***<br>Date Closed: 2000-12-04<br>Site ID: 281899<br>Program Number: 9111872 | ***547 CLINTON AVENUE*** | ***WNW 1/4 - 1/2 (0.274 mi.)*** | ***AW384*** | ***643*** |
| 191 ST JAMES PL.<br>Date Closed: 1993-06-14<br>Site ID: 178145<br>Program Number: 9303316 | 191 ST JAMES PLACE | NNW 1/4 - 1/2 (0.284 mi.) | 385 | 647 |
| ***SPILL NUMBER 9811791***<br>Date Closed: 1999-03-12<br>Site ID: 101188<br>Program Number: 9811791 | ***541 FRANKLIN AVE*** | ***E 1/4 - 1/2 (0.309 mi.)*** | ***AZ391*** | ***655*** |
| ***TANK TEST FAILURE***<br>Date Closed: 2014-01-03<br>Date Closed: 2009-10-28<br>Site ID: 488417<br>Site ID: 382178<br>Program Number: 1307732<br>Program Number: 0702450 | ***937 FULTON ST*** | ***NW 1/4 - 1/2 (0.323 mi.)*** | ***BB397*** | ***664*** |
| ***APT BUILDING TTF***<br>Date Closed: 2011-09-15<br>Site ID: 452979<br>Program Number: 1105327 | ***34 JEFFERSON AVE*** | ***ENE 1/4 - 1/2 (0.329 mi.)*** | ***BC398*** | ***667*** |
| ***NYC DEPT OF ED PUBLI***<br>Date Closed: 2000-02-15<br>Site ID: 267891<br>Program Number: 9911611 | ***170 GATES AVE*** | ***N 1/4 - 1/2 (0.341 mi.)*** | ***402*** | ***679*** |
| ***PUBLIC SCHOOL 3***<br>Date Closed: 2003-10-09<br>Site ID: 108015<br>Program Number: 9809350 | ***50 JEFFERSON AVE*** | ***ENE 1/4 - 1/2 (0.349 mi.)*** | ***BC403*** | ***683*** |
| 479 CLINTON AVE LLC<br>Date Closed: 2015-09-29<br>Site ID: 510401<br>Program Number: 1504072 | 479 CLINTON AVE | NW 1/4 - 1/2 (0.387 mi.) | BE406 | 688 |
| ***900 FULTON ST/BKLYN*** | ***900 FULTON STREET*** | ***NW 1/4 - 1/2 (0.387 mi.)*** | ***BE407*** | ***690*** |

| | | | | |
|---|---|---|---|---|
| Date Closed: 1990-02-22<br>Site ID: 275863<br>Program Number: 8911055 | | | | |
| ***EXXONMOBIL***<br>Date Closed: 2015-10-20<br>Date Closed: 1995-05-04<br>Date Closed: 2004-02-09<br>Site ID: 256714<br>Site ID: 256715<br>Site ID: 256716<br>Site ID: 189676<br>Program Number: 8808500<br>Program Number: 8903292<br>Program Number: 8903335<br>Program Number: 9807751 | ***1143 ATLANTIC AVENUE*** | ***E 1/4 - 1/2 (0.422 mi.)*** | ***410*** | ***694*** |
| SPILL NUMBER 0401949<br>Date Closed: 2004-07-07<br>Site ID: 205850<br>Program Number: 0401949 | 140 ST JAMES PLACE | NNW 1/4 - 1/2 (0.423 mi.) | 411 | 717 |
| ATLANTIC AVE AT CARL<br>Date Closed: 2003-02-24<br>Site ID: 330576<br>Program Number: 9701786 | ATLANTIC AVE AT CARL | WNW 1/4 - 1/2 (0.432 mi.) | 413 | 718 |
| PRIVATE RESIDENCE<br>Date Closed: 1996-02-21<br>Site ID: 317962<br>Program Number: 9514874 | 1208 FULTON ST | E 1/4 - 1/2 (0.462 mi.) | BF416 | 729 |

***State and tribal registered storage tank lists***

NY UST: The Underground Storage Tank database contains registered USTs. USTs are regulated under Subtitle I of the Resource Conservation and Recovery Act (RCRA). The data come from the Department of Environmental Conservation's Petroleum Bulk Storage (PBS) Database

A review of the NY UST list, as provided by EDR, has revealed that there are 13 NY UST sites within approximately 0.25 miles of the target property.

| Equal/Higher Elevation | Address | Direction / Distance | Map ID | Page |
|---|---|---|---|---|
| ***GOLDSTAR 'A' REALTY***<br>Database: UST, Date of Government Version: 06/25/2018 | ***1042 ATLANTIC AVENUE*** | ***E 0 - 1/8 (0.103 mi.)*** | ***G91*** | ***136*** |
| ***425 PROSPECT HEIGHTS***<br>Database: UST, Date of Government Version: 06/25/2018 | ***425 PROSPECT PLACE*** | ***SSW 1/8 - 1/4 (0.228 mi.)*** | ***AP330*** | ***551*** |
| SR. JOSEPH CHURCH<br>Database: UST, Date of Government Version: 06/25/2018 | 856 PACIFIC ST | W 1/8 - 1/4 (0.232 mi.) | AI343 | 571 |
| 363 PROSPECT PLACE<br>Database: UST, Date of Government Version: 06/25/2018 | 363 PROSPECT PLACE | SW 1/8 - 1/4 (0.250 mi.) | AS380 | 635 |

| Lower Elevation | Address | Direction / Distance | Map ID | Page |
|---|---|---|---|---|
| ST YASSINE CORP.<br>Database: UST, Date of Government Version: 06/25/2018 | 941 ATLANTIC AVENUE | N 0 - 1/8 (0.041 mi.) | A17 | 30 |

| Lower Elevation | Address | Direction / Distance | Map ID | Page |
|---|---|---|---|---|
| SAMADHI AUTOS INC D/<br>Database: UST, Date of Government Version: 06/25/2018 | 971 ATLANTIC AVENUE | ENE 0 - 1/8 (0.061 mi.) | D34 | 53 |
| ***JSM SERVICE INC***<br>Database: UST, Date of Government Version: 06/25/2018 | ***1013 ATLANTIC AVENUE*** | ***E 1/8 - 1/4 (0.132 mi.)*** | ***Q142*** | ***214*** |
| LEFFERTS HEIGHTS HDF<br>Database: UST, Date of Government Version: 06/25/2018 | 130 LEFFERTS PLACE | ENE 1/8 - 1/4 (0.137 mi.) | S152 | 242 |
| BISMILLAH ATO REPAIR<br>Database: UST, Date of Government Version: 06/25/2018 | 1064 ATLANTIC AVENUE | E 1/8 - 1/4 (0.154 mi.) | Q184 | 291 |
| S.A. WASSAM, CORP.<br>Database: UST, Date of Government Version: 06/25/2018 | 1062-1064 ATLANTIC A | ESE 1/8 - 1/4 (0.160 mi.) | Q199 | 320 |
| ADELPHI STATION<br>Database: UST, Date of Government Version: 06/25/2018 | 950 FULTON STREET | NNW 1/8 - 1/4 (0.169 mi.) | AA214 | 350 |
| 28-30 PUTMAN AVENUE<br>Database: UST, Date of Government Version: 06/25/2018 | 28-30 PUTMAN AVENUE | N 1/8 - 1/4 (0.176 mi.) | V222 | 364 |
| 1102 ATLANTIC AVE<br>Database: UST, Date of Government Version: 06/25/2018 | 1102 ATLANTIC AVENUE | ESE 1/8 - 1/4 (0.235 mi.) | AN346 | 577 |

NY AST: The Aboveground Storage Tank database contains registered ASTs. The data come from the Department of Environmental Conservation's Petroleum Bulk Storage (PBS) Database.

A review of the NY AST list, as provided by EDR, has revealed that there are 28 NY AST sites within approximately 0.25 miles of the target property.

| Equal/Higher Elevation | Address | Direction / Distance | Map ID | Page |
|---|---|---|---|---|
| MONSEY BUS<br>Database: AST, Date of Government Version: 06/25/2018<br>Facility Id: 2-612573 | 546 GRAND AVE | SW 0 - 1/8 (0.021 mi.) | A7 | 15 |
| ACORN COMMUNITY HIGH<br>Database: AST, Date of Government Version: 06/25/2018<br>Facility Id: 2-603037 | 561 GRAND AVENUE | SSW 0 - 1/8 (0.080 mi.) | C60 | 95 |
| ***GOLDSTAR 'A' REALTY***<br>Database: AST, Date of Government Version: 06/25/2018<br>Facility Id: 2-080489 | ***1042 ATLANTIC AVENUE*** | ***E 0 - 1/8 (0.103 mi.)*** | ***G91*** | ***136*** |
| AUTO STAR REPAIR INC<br>Database: AST, Date of Government Version: 06/25/2018<br>Facility Id: 2-608200 | 568B GRAND AVENUE | SSW 0 - 1/8 (0.125 mi.) | O129 | 192 |
| PUBLIC SCHOOL 22-BRO<br>Database: AST, Date of Government Version: 06/25/2018<br>Facility Id: 2-606276 | 443 ST. MARKS AVENUE | SSE 1/8 - 1/4 (0.194 mi.) | AC264 | 433 |
| 873-879 LLC<br>Database: AST, Date of Government Version: 06/25/2018<br>Facility Id: 2-608291 | 879 BERGEN STREET | SE 1/8 - 1/4 (0.217 mi.) | AM306 | 512 |
| 497 REALTY LLC<br>Database: AST, Date of Government Version: 06/25/2018<br>Facility Id: 2-608307 | 373 PROSPECT AVENUE | SW 1/8 - 1/4 (0.234 mi.) | AF345 | 575 |
| P.S. 9 - BROOKLYN K0<br>Database: AST, Date of Government Version: 06/25/2018 | 80 UNDERHILL AVENUE | WSW 1/8 - 1/4 (0.237 mi.) | AK353 | 591 |

Facility Id: 2-355852

| | | | | |
|---|---|---|---|---|
| 880 BERGEN ST<br>Database: AST, Date of Government Version: 06/25/2018<br>Facility Id: 2-610715 | 880 BERGEN ST. | SE 1/8 - 1/4 (0.238 mi.) | AM354 | 593 |
| 465 PROSPECT PLACE<br>Database: AST, Date of Government Version: 06/25/2018<br>Facility Id: 2-601138 | 465 PROSPECT PLACE | S 1/8 - 1/4 (0.241 mi.) | AU359 | 602 |
| 469 PROSPECT PLACE<br>Database: AST, Date of Government Version: 06/25/2018<br>Facility Id: 2-607376 | 469 PROSPECT PLACE | S 1/8 - 1/4 (0.243 mi.) | AU366 | 614 |

| Lower Elevation | Address | Direction / Distance | Map ID | Page |
|---|---|---|---|---|
| KEEP IT RUNNING AUTO<br>Database: AST, Date of Government Version: 06/25/2018<br>Facility Id: 2-605498 | 921 ATLANTIC AVENUE | NW 0 - 1/8 (0.071 mi.) | E50 | 83 |
| PUTNAM REALTY ASSOC,<br>Database: AST, Date of Government Version: 06/25/2018<br>Facility Id: 2-090107 | 56 LEFFERTS PLACE | N 0 - 1/8 (0.077 mi.) | E57 | 91 |
| ***50 REALTY CO***<br>Database: AST, Date of Government Version: 06/25/2018<br>Facility Id: 2-603774<br>Facility Id: 2-359009 | ***50 LEFFERTS AVE*** | ***NNW 0 - 1/8 (0.088 mi.)*** | ***E79*** | ***120*** |
| 89 LEFFERTS PLACE HD<br>Database: AST, Date of Government Version: 06/25/2018<br>Facility Id: 2-466689 | 89 LEFFERTS PLACE | NE 0 - 1/8 (0.110 mi.) | L100 | 154 |
| 89-105 LEFFERTS<br>Database: AST, Date of Government Version: 06/25/2018<br>Facility Id: 2-279536 | 89-105 LEFFERTS PLAC | NE 0 - 1/8 (0.110 mi.) | L103 | 159 |
| 105 LEFFERTS PL<br>Database: AST, Date of Government Version: 06/25/2018<br>Facility Id: 2-479683 | 105 LEFFERTS PL | NE 0 - 1/8 (0.117 mi.) | L116 | 179 |
| FINETEX YARN CORPORA<br>Database: AST, Date of Government Version: 06/25/2018<br>Facility Id: 2-085340 | 1050 ATLANTIC AVE | E 0 - 1/8 (0.123 mi.) | Q125 | 188 |
| ***JSM SERVICE INC***<br>Database: AST, Date of Government Version: 06/25/2018<br>Facility Id: 2-356808 | ***1013 ATLANTIC AVENUE*** | ***E 1/8 - 1/4 (0.132 mi.)*** | ***Q142*** | ***214*** |
| BISMILLAH ATO REPAIR<br>Database: AST, Date of Government Version: 06/25/2018<br>Facility Id: 2-609720 | 1064 ATLANTIC AVENUE | E 1/8 - 1/4 (0.154 mi.) | Q185 | 293 |
| UNITED AUTO REPAIR<br>Database: AST, Date of Government Version: 06/25/2018<br>Facility Id: 2-607855 | 1025 ATLANTIC AVE | E 1/8 - 1/4 (0.159 mi.) | Q198 | 318 |
| 32 PUTNAM AVENUE<br>Database: AST, Date of Government Version: 06/25/2018<br>Facility Id: 2-606871 | 32 PUTNAM AVENUE | NNE 1/8 - 1/4 (0.186 mi.) | V245 | 403 |
| 435 GRAND AVE<br>Database: AST, Date of Government Version: 06/25/2018<br>Facility Id: 2-601892 | 435 GRAND AVE | N 1/8 - 1/4 (0.194 mi.) | Y260 | 427 |
| 90 DOWNING STREET<br>Database: AST, Date of Government Version: 06/25/2018 | 90 DOWNING STREET | N 1/8 - 1/4 (0.206 mi.) | AJ282 | 473 |

Facility Id: 2-604223

163 LEFFERTS PLACE H | 163 LEFFERTS PLACE | ENE 1/8 - 1/4 (0.213 mi.) | AL293 | 492
Database: AST, Date of Government Version: 06/25/2018
Facility Id: 2-608521

SLAW REALTY | 1045 ATLANTIC AVENUE | E 1/8 - 1/4 (0.219 mi.) | AG307 | 514
Database: AST, Date of Government Version: 06/25/2018
Facility Id: 2-603436

APARTMENT BUILDING | 82 DOWNING STREET | N 1/8 - 1/4 (0.224 mi.) | AJ323 | 538
Database: AST, Date of Government Version: 06/25/2018
Facility Id: 2-289523

INVERSO WAREHOUSING, | 35 CLAVER PLACE | ENE 1/8 - 1/4 (0.240 mi.) | AT356 | 596
Database: AST, Date of Government Version: 06/25/2018
Facility Id: 2-608394

NY TANKS: This database contains records of facilities that are or have been regulated under Bulk Storage Program. Tank information for these facilities may not be releasable by the state agency.

A review of the NY TANKS list, as provided by EDR, has revealed that there are 2 NY TANKS sites within approximately 0.25 miles of the target property.

| Equal/Higher Elevation | Address | Direction / Distance | Map ID | Page |
|---|---|---|---|---|
| Y&L NELSON AUTO REPA | 568B GRAND AVENUE | SSW 0 - 1/8 (0.125 mi.) | O130 | 194 |
| Database: TANKS, Date of Government Version: 06/25/2018<br>Facility Id: 2-608231<br>Site Status: Unregulated/Closed | | | | |

| Lower Elevation | Address | Direction / Distance | Map ID | Page |
|---|---|---|---|---|
| 1096 ATLANTIC OPERAT | 1096 ATLANTIC AVENUE | E 1/8 - 1/4 (0.151 mi.) | Q174 | 278 |
| Database: TANKS, Date of Government Version: 06/25/2018<br>Facility Id: 2-602795<br>Site Status: Active | | | | |

***State and tribal voluntary cleanup sites***

NY VCP: Voluntary Cleanup Agreements. The voluntary remedial program uses private monies to get contaminated sites remediated to levels allowing for the sites' productive use. The program covers virtually any kind of site and contamination.

A review of the NY VCP list, as provided by EDR, has revealed that there are 19 NY VCP sites within approximately 0.5 miles of the target property.

| Equal/Higher Elevation | Address | Direction / Distance | Map ID | Page |
|---|---|---|---|---|
| 767 BERGEN STREET | 767 BERGEN STREET | SW 0 - 1/8 (0.115 mi.) | J109 | 165 |
| Database: VCP NYC, Date of Government Version: 03/26/2018 | | | | |
| 1134-1152 FULTON STR | 1134-1152 FULTON STR | E 1/4 - 1/2 (0.315 mi.) | AZ393 | 660 |
| Database: VCP NYC, Date of Government Version: 03/26/2018 | | | | |
| 945 BERGEN STREET | 945 BERGEN STREET | SE 1/4 - 1/2 (0.354 mi.) | BD404 | 686 |
| Database: VCP NYC, Date of Government Version: 03/26/2018 | | | | |

| Equal/Higher Elevation | Address | Direction / Distance | Map ID | Page |
|---|---|---|---|---|
| 945 BERGEN STREET | 945 BERGEN STREET | SE 1/4 - 1/2 (0.354 mi.) | BD405 | 687 |
| Database: VCP NYC, Date of Government Version: 03/26/2018 | | | | |

| Lower Elevation | Address | Direction / Distance | Map ID | Page |
|---|---|---|---|---|
| 963 ATLANTIC AVENUE | 963 ATLANTIC AVENUE | NE 0 - 1/8 (0.046 mi.) | D23 | 41 |
| Database: VCP NYC, Date of Government Version: 03/26/2018 | | | | |
| 929 ATLANTIC AVENUE | 929 ATLANTIC AVENUE | NNW 0 - 1/8 (0.057 mi.) | E31 | 50 |
| Database: VCP NYC, Date of Government Version: 03/26/2018 | | | | |
| 925-927 ATLANTIC AVE | 925-927 ATLANTIC AVE | NW 0 - 1/8 (0.062 mi.) | E41 | 70 |
| Database: VCP NYC, Date of Government Version: 03/26/2018 | | | | |
| 909 ATLANTIC AVENUE | 909 ATLANTIC AVENUE | NW 0 - 1/8 (0.091 mi.) | I84 | 129 |
| Database: VCP NYC, Date of Government Version: 03/26/2018 | | | | |
| 1007 ATLANTIC AVENUE | 1007 ATLANTIC AVENUE | E 0 - 1/8 (0.116 mi.) | G113 | 176 |
| Database: VCP NYC, Date of Government Version: 03/26/2018 | | | | |
| 1035 FULTON STREET | 1035 FULTON STREET | NNE 1/8 - 1/4 (0.153 mi.) | V183 | 290 |
| Database: VCP NYC, Date of Government Version: 03/26/2018 | | | | |
| 1041 FULTON STREET | 1041 FULTON STREET | NNE 1/8 - 1/4 (0.162 mi.) | V206 | 336 |
| Database: VCP NYC, Date of Government Version: 03/26/2018 | | | | |
| 1019 FULTON STREET | 1019 FULTON STREET | N 1/8 - 1/4 (0.165 mi.) | V207 | 336 |
| Database: VCP NYC, Date of Government Version: 03/26/2018 | | | | |
| 1068-1072 FULTON STR | 1068-1072 FULTON STR | ENE 1/8 - 1/4 (0.184 mi.) | AD236 | 390 |
| Database: VCP NYC, Date of Government Version: 03/26/2018 | | | | |
| 590-596 WASHINGTON A | 590-596 WASHINGTON A | NW 1/8 - 1/4 (0.203 mi.) | AH275 | 460 |
| Database: VCP NYC, Date of Government Version: 03/26/2018 | | | | |
| 555 WAVERLY AVENUE | 555 WAVERLY AVENUE | WNW 1/8 - 1/4 (0.244 mi.) | AH371 | 621 |
| Database: VCP NYC, Date of Government Version: 03/26/2018 | | | | |
| 882 FULTON STREET | 882 FULTON STREET | NW 1/4 - 1/2 (0.319 mi.) | BB396 | 663 |
| Database: VCP NYC, Date of Government Version: 03/26/2018 | | | | |
| 583 FRANKLIN AVENUE | 583 FRANKLIN AVENUE | ESE 1/4 - 1/2 (0.338 mi.) | BA401 | 678 |
| Database: VCP NYC, Date of Government Version: 03/26/2018 | | | | |
| 840 FULTON STREET | 840 FULTON STREET | NW 1/4 - 1/2 (0.399 mi.) | 408 | 692 |
| Database: VCP NYC, Date of Government Version: 03/26/2018 | | | | |
| 1190 FULTON STREET | 1190 FULTON STREET | E 1/4 - 1/2 (0.430 mi.) | BF412 | 718 |
| Database: VCP NYC, Date of Government Version: 03/26/2018 | | | | |

***State and tribal Brownfields sites***

NY BROWNFIELDS: Brownfields Site List

A review of the NY BROWNFIELDS list, as provided by EDR, and dated 08/09/2018 has revealed that there is 1 NY BROWNFIELDS site within approximately 0.5 miles of the target property.

| Lower Elevation | Address | Direction / Distance | Map ID | Page |
|---|---|---|---|---|
| 805-825 ATLANTIC AVE | 805-825 ATLANTIC AVE | WNW 1/4 - 1/2 (0.336 mi.) | 400 | 676 |

# EXECUTIVE SUMMARY

Site Code: 512855

**ADDITIONAL ENVIRONMENTAL RECORDS**

***Records of Emergency Release Reports***

NY Spills: Data collected on spills reported to NYSDEC. is required by one or more of the following: Article 12 of the Navigation Law, 6 NYCRR Section 613.8 (from PBS regs), or 6 NYCRR Section 595.2 (from CBS regs). It includes spills active as of April 1, 1986, as well as spills occurring since this date.

A review of the NY Spills list, as provided by EDR, and dated 08/09/2018 has revealed that there are 17 NY Spills sites within approximately 0.125 miles of the target property.

| Equal/Higher Elevation | Address | Direction / Distance | Map ID | Page |
|---|---|---|---|---|
| PACIFIC ST & GRAND A<br>Date Closed: 2001-05-15<br>Spill Number: 0013311<br>Site ID: 116136 | PACIFIC ST & GRAND A | SW 0 - 1/8 (0.007 mi.) | A2 | 9 |
| SERVICE BOX #33377<br>Date Closed: 1999-10-21<br>Spill Number: 9904709<br>Site ID: 325280 | 1005 PACIFIC ST | SE 0 - 1/8 (0.036 mi.) | B12 | 26 |
| ***GRAND RECYCLING CORP***<br>Date Closed: 2002-05-01<br>Spill Number: 0108870<br>Site ID: 149766 | ***535 GRAND AVE.*** | ***SSW 0 - 1/8 (0.042 mi.)*** | ***C20*** | ***36*** |
| SPILL NUMBER 0306924<br>Date Closed: 2003-11-13<br>Spill Number: 0306924<br>Site ID: 272219 | GRAND AV & DEAN ST | SSW 0 - 1/8 (0.060 mi.) | C33 | 52 |
| DRUM RUN<br>Date Closed: 2005-02-04<br>Spill Number: 0411561<br>Site ID: 336785 | 1030 ATLANTIC AVE | E 0 - 1/8 (0.067 mi.) | B49 | 82 |
| DRUM RUN<br>Date Closed: 2005-02-11<br>Spill Number: 0411105<br>Site ID: 336358 | 1030 ATLANTIC AVE | E 0 - 1/8 (0.097 mi.) | G86 | 131 |
| SERVICE BOX 33288<br>Date Closed: 2001-08-24<br>Spill Number: 0104337<br>Site ID: 134383 | 1024 PACIFIC ST | SE 0 - 1/8 (0.112 mi.) | M104 | 161 |
| 218494; BERGEN ST AN<br>Date Closed: 2009-11-07<br>Spill Number: 0914482<br>Site ID: 433251 | BERGEN ST AND GRAND | SSW 0 - 1/8 (0.114 mi.) | O107 | 163 |
| 218103; BERGEN ST AN<br>Date Closed: 2009-08-25 | BERGEN ST AND GRAND | SSW 0 - 1/8 (0.114 mi.) | O108 | 164 |

| | | | | |
|---|---|---|---|---|
| Spill Number: 0914404<br>Site ID: 433252 | | | | |
| 761-63 BERGEN ST<br>Date Closed: 1991-11-04<br>Spill Number: 9108309<br>Site ID: 75836 | 761-63 BERGEN ST | SW 0 - 1/8 (0.121 mi.) | J119 | 182 |
| 761 BERGEN ST<br>Date Closed: 1993-06-15<br>Spill Number: 9303392<br>Site ID: 187765 | 761 BERGEN ST | SW 0 - 1/8 (0.121 mi.) | J120 | 183 |
| G & B COLLISION<br>Date Closed: 2009-08-27<br>Spill Number: 0901676<br>Site ID: 413684 | 569 GRAND AVE | SSW 0 - 1/8 (0.123 mi.) | O127 | 191 |

| Lower Elevation | Address | Direction / Distance | Map ID | Page |
|---|---|---|---|---|
| CITY RESTAURANT SUPL<br>Date Closed: 2015-11-04<br>Spill Number: 1508133<br>Site ID: 515704 | 1006 ATLANTIC AVE | NE 0 - 1/8 (0.012 mi.) | A4 | 12 |
| COMMERCIAL SITE<br>Date Closed: 2015-11-09<br>Spill Number: 1508179<br>Site ID: 515753 | 1006 ATLANTIC AVE | NE 0 - 1/8 (0.012 mi.) | A5 | 13 |
| UNKNOWN BUILDING<br>Date Closed: 2016-02-09<br>Spill Number: 1508180<br>Site ID: 515754 | 1006 ATLANTIC AVE | NE 0 - 1/8 (0.012 mi.) | A6 | 14 |
| OER SITE- 16CVCP066K<br>Date Closed: 2017-06-30<br>Spill Number: 1507933<br>Site ID: 515490 | 925-927 ATLANTIC AVE | NW 0 - 1/8 (0.062 mi.) | E40 | 61 |
| ***50 REALTY CO***<br>Date Closed: 1994-06-23<br>Spill Number: 9404084<br>Site ID: 255525 | ***50 LEFFERTS AVE*** | ***NNW 0 - 1/8 (0.088 mi.)*** | ***E79*** | ***120*** |

***Other Ascertainable Records***

RCRA NonGen / NLR: RCRAInfo is EPA's comprehensive information system, providing access to data supporting the Resource Conservation and Recovery Act (RCRA) of 1976 and the Hazardous and Solid Waste Amendments (HSWA) of 1984. The database includes selective information on sites which generate, transport, store, treat and/or dispose of hazardous waste as defined by the Resource Conservation and Recovery Act (RCRA). Non-Generators do not presently generate hazardous waste.

A review of the RCRA NonGen / NLR list, as provided by EDR, and dated 03/01/2018 has revealed that there are 122 RCRA NonGen / NLR sites within approximately 0.25 miles of the target property.

| Equal/Higher Elevation | Address | Direction / Distance | Map ID | Page |
|---|---|---|---|---|
| ***CON EDISON SERVICE B*** | ***548 GRAND AVE*** | ***SW 0 - 1/8 (0.024 mi.)*** | ***A9*** | ***19*** |

| | | | | |
|---|---|---|---|---|
| EPA ID:: NYP004528824 | | | | |
| CON EDISON MANHOLE:<br>EPA ID:: NYP004486189 | 1008 ATLANTIC AVE FR | E 0 - 1/8 (0.037 mi.) | B14 | 27 |
| ***CON EDISON SERVICE B***<br>EPA ID:: NYP004421822 | ***535 GRAND AVE*** | ***SSW 0 - 1/8 (0.042 mi.)*** | ***C21*** | ***38*** |
| ***CON EDISON***<br>EPA ID:: NYP004418273 | ***823 DEAN ST*** | ***SW 0 - 1/8 (0.067 mi.)*** | ***F42*** | ***71*** |
| ***CON EDISON***<br>EPA ID:: NYP004779039 | ***817 DEAN ST FRONT OF*** | ***WSW 0 - 1/8 (0.074 mi.)*** | ***F52*** | ***86*** |
| ***CON EDISON***<br>EPA ID:: NYP004770814 | ***897 DEAN ST*** | ***SSE 0 - 1/8 (0.082 mi.)*** | ***H66*** | ***104*** |
| ***CON EDISON SERVICE B***<br>EPA ID:: NYP004487898 | ***948 ATLANTIC AVE FRO*** | ***WNW 0 - 1/8 (0.083 mi.)*** | ***I70*** | ***109*** |
| ***CON EDISON***<br>EPA ID:: NYP004433181 | ***915 DEAN ST*** | ***SE 0 - 1/8 (0.105 mi.)*** | ***H96*** | ***145*** |
| ***G & B AUTO COLLISION***<br>EPA ID:: NYR000061044 | ***773 BERGEN ST*** | ***SSW 0 - 1/8 (0.105 mi.)*** | ***J98*** | ***149*** |
| CON EDISON<br>EPA ID:: NYP004773487 | 757 BERGEN ST | SW 0 - 1/8 (0.122 mi.) | J122 | 184 |
| ***CON EDISON SERVICE B***<br>EPA ID:: NYP004569075 | ***601 WASHINGTON AVE*** | ***W 1/8 - 1/4 (0.126 mi.)*** | ***N131*** | ***195*** |
| ***CON EDISON MANHOLE:***<br>EPA ID:: NYP004340543 | ***611 WASHINGTON AVE*** | ***WSW 1/8 - 1/4 (0.127 mi.)*** | ***N133*** | ***197*** |
| ***CON EDISON SERVICE B***<br>EPA ID:: NYP004542197 | ***790 BERGEN ST*** | ***S 1/8 - 1/4 (0.127 mi.)*** | ***O135*** | ***201*** |
| ***HOLY LAND IRON WORKS***<br>EPA ID:: NYR000072736 | ***825 BERGEN ST*** | ***SSE 1/8 - 1/4 (0.128 mi.)*** | ***R136*** | ***202*** |
| CON EDISON MANHOLE:<br>EPA ID:: NYP004544086 | 806 BERGEN CT | S 1/8 - 1/4 (0.131 mi.) | R141 | 213 |
| ***CON EDISON SERVICE B***<br>EPA ID:: NYP004398640 | ***625 WASHINGTON AVE*** | ***WSW 1/8 - 1/4 (0.132 mi.)*** | ***J143*** | ***228*** |
| ***CON EDISON***<br>EPA ID:: NYP004732475 | ***DEAN ST & WASHINGTON*** | ***WSW 1/8 - 1/4 (0.135 mi.)*** | ***N149*** | ***236*** |
| ***CON EDISON***<br>EPA ID:: NYP004772075 | ***579 WASHINGTON AVE*** | ***W 1/8 - 1/4 (0.138 mi.)*** | ***N153*** | ***244*** |
| ***CON EDISON SERVICE B***<br>EPA ID:: NYP004542213 | ***818 BERGEN ST*** | ***S 1/8 - 1/4 (0.142 mi.)*** | ***R159*** | ***255*** |
| ***BELL ATLANTIC-NY***<br>EPA ID:: NYP000934638 | ***CLASSON AVE/PACIFIC*** | ***ESE 1/8 - 1/4 (0.144 mi.)*** | ***M161*** | ***258*** |
| ***CON EDISON MANHOLE:***<br>EPA ID:: NYP004288999 | ***CLASSON AVE & PACIFI*** | ***ESE 1/8 - 1/4 (0.144 mi.)*** | ***M162*** | ***259*** |
| ***CON EDISON MANHOLE 6***<br>EPA ID:: NYP004140166 | ***BERGEN ST AND WASHIN*** | ***SW 1/8 - 1/4 (0.150 mi.)*** | ***U170*** | ***270*** |
| ***CON EDISON SERVICE B***<br>EPA ID:: NYP004398632 | ***BERGEN ST & WASHINGT*** | ***SW 1/8 - 1/4 (0.150 mi.)*** | ***U172*** | ***274*** |
| ***CON EDISON SERVICE B*** | ***650 WASHINGTON AVE*** | ***WSW 1/8 - 1/4 (0.152 mi.)*** | ***175*** | ***278*** |

| | | | | |
|---|---|---|---|---|
| EPA ID:: NYP004417267 | | | | |
| ***CON EDISON*** | ***771 DEAN ST*** | ***WSW 1/8 - 1/4 (0.152 mi.)*** | ***N177*** | ***282*** |
| EPA ID:: NYP004732467 | | | | |
| ***CON ED - MH 2947*** | ***DEAN ST & CLASSON*** | ***SE 1/8 - 1/4 (0.156 mi.)*** | ***W189*** | ***300*** |
| EPA ID:: NYP004010419 | | | | |
| ***CON EDISON MANHOLE:*** | ***CLASSON AVE & DEAN S*** | ***SE 1/8 - 1/4 (0.156 mi.)*** | ***W191*** | ***304*** |
| EPA ID:: NYP004256988 | | | | |
| ***BELL ATLANTIC-NY*** | ***DEAN ST/CLASSON AVE*** | ***SE 1/8 - 1/4 (0.156 mi.)*** | ***W192*** | ***306*** |
| EPA ID:: NYP000933770 | | | | |
| CON EDISON SERVICE B | 642 CLASSON AVE | SE 1/8 - 1/4 (0.158 mi.) | W194 | 310 |
| EPA ID:: NYP004528832 | | | | |
| ***CON EDISON SERVICE B*** | ***649 WASHINGTON AVE*** | ***SW 1/8 - 1/4 (0.160 mi.)*** | ***U200*** | ***325*** |
| EPA ID:: NYP004416111 | | | | |
| ***CON EDISON SERVICE B*** | ***365 ST MARKS AVE*** | ***SSW 1/8 - 1/4 (0.166 mi.)*** | ***Z208*** | ***337*** |
| EPA ID:: NYP004417283 | | | | |
| ***CON EDISON SERVICE B*** | ***355 ST MARKS AVE*** | ***SSW 1/8 - 1/4 (0.170 mi.)*** | ***Z215*** | ***352*** |
| EPA ID:: NYP004311445 | | | | |
| ***PACIFIC AUTO BODY*** | ***1048 PACIFIC ST*** | ***ESE 1/8 - 1/4 (0.170 mi.)*** | ***216*** | ***354*** |
| EPA ID:: NYR000005728 | | | | |
| CON EDISON MANHOLE 6 | BERGEN ST & CLASSON | SSE 1/8 - 1/4 (0.184 mi.) | W238 | 392 |
| EPA ID:: NYP004142899 | | | | |
| ***CON EDISON*** | ***UNDERHILL AVE & DEAN*** | ***W 1/8 - 1/4 (0.185 mi.)*** | ***AE241*** | ***396*** |
| EPA ID:: NYP004758314 | | | | |
| ***CON EDISON SERVICE B*** | ***400 ST MARKS AVE*** | ***S 1/8 - 1/4 (0.191 mi.)*** | ***AC257*** | ***421*** |
| EPA ID:: NYP004409892 | | | | |
| ***CON EDISON SERVICE B*** | ***364 ST MARKS AVE*** | ***SSW 1/8 - 1/4 (0.193 mi.)*** | ***Z259*** | ***424*** |
| EPA ID:: NYP004418281 | | | | |
| ***NYC DEP*** | ***333 ST MARKS AVE*** | ***SW 1/8 - 1/4 (0.196 mi.)*** | ***U266*** | ***438*** |
| EPA ID:: NYP003663275 | | | | |
| ***CON EDISON SERVICE B*** | ***420 ST MARKS AVE*** | ***S 1/8 - 1/4 (0.199 mi.)*** | ***AC268*** | ***441*** |
| EPA ID:: NYP004409868 | | | | |
| CON EDISON SERVICE B | 422 ST MARKS AVE | S 1/8 - 1/4 (0.200 mi.) | AC270 | 445 |
| EPA ID:: NYP004530143 | | | | |
| CON EDISON SERVICE B | 424 ST MARKS AVE | S 1/8 - 1/4 (0.202 mi.) | AC273 | 449 |
| EPA ID:: NYP004534871 | | | | |
| ***REGENCY SILVER INC*** | ***52-58 UNDERHILL AVE*** | ***WSW 1/8 - 1/4 (0.205 mi.)*** | ***AE280*** | ***469*** |
| EPA ID:: NYD001556273 | | | | |
| ***CON EDISON SERVICE B*** | ***UNDERHILL AVE & BERG*** | ***WSW 1/8 - 1/4 (0.209 mi.)*** | ***AK286*** | ***481*** |
| EPA ID:: NYP004395273 | | | | |
| ***CON EDISON SERVICE B*** | ***UNDERHILL AVE & BERG*** | ***WSW 1/8 - 1/4 (0.209 mi.)*** | ***AK287*** | ***483*** |
| EPA ID:: NYP004395281 | | | | |
| CON EDISON SERVICE B | 692 WASHINGTON AVE | SW 1/8 - 1/4 (0.211 mi.) | AF290 | 488 |
| EPA ID:: NYP004562807 | | | | |
| ***CON EDISON SERVICE B*** | ***702 WASHINGTON AVE*** | ***SSW 1/8 - 1/4 (0.224 mi.)*** | ***AF324*** | ***540*** |
| EPA ID:: NYP004422481 | | | | |
| ***CON EDISON MANHOLE:*** | ***736 DEAN ST*** | ***W 1/8 - 1/4 (0.226 mi.)*** | ***AE326*** | ***545*** |

| | | | | |
|---|---|---|---|---|
| EPA ID:: NYP004418208 | | | | |
| ***CON EDISON*** | ***ST MARKS & CLASSON A*** | ***SSE 1/8 - 1/4 (0.229 mi.)*** | ***AQ332*** | ***556*** |
| EPA ID:: NYP004759262 | | | | |
| CON EDISON MANHOLE: | ST MARKS & CLASSON A | SSE 1/8 - 1/4 (0.229 mi.) | AQ333 | 557 |
| EPA ID:: NYP004291373 | | | | |
| CON EDISON SERVICE B | CLASSON AVE & ST MAR | SSE 1/8 - 1/4 (0.229 mi.) | AQ338 | 563 |
| EPA ID:: NYP004531364 | | | | |
| CON EDISON | SAINT MARKS AVE & CL | SSE 1/8 - 1/4 (0.229 mi.) | AQ339 | 564 |
| EPA ID:: NYP004833352 | | | | |
| ***CON EDISON SERVICE B*** | ***986 DEAN ST*** | ***SE 1/8 - 1/4 (0.230 mi.)*** | ***AM342*** | ***569*** |
| EPA ID:: NYP004421814 | | | | |
| ***CON EDISON SERVICE B*** | ***1082 PACIFIC ST*** | ***ESE 1/8 - 1/4 (0.237 mi.)*** | ***AN349*** | ***583*** |
| EPA ID:: NYP004418422 | | | | |
| ***NYC DEPT OF ED - PUB*** | ***80 UNDERHILL AVE*** | ***WSW 1/8 - 1/4 (0.237 mi.)*** | ***AK352*** | ***588*** |
| EPA ID:: NYR000182832 | | | | |
| ***CON EDISON*** | ***721 DEAN ST*** | ***W 1/8 - 1/4 (0.246 mi.)*** | ***AV372*** | ***622*** |
| EPA ID:: NYP004779765 | | | | |
| ***CON EDISON SERVICE B*** | ***1061 ATLANTIC AVE*** | ***E 1/8 - 1/4 (0.249 mi.)*** | ***378*** | ***630*** |
| EPA ID:: NYP004422614 | | | | |

| Lower Elevation | Address | Direction / Distance | Map ID | Page |
|---|---|---|---|---|
| ***ATLANTIC ARMATURE CO*** | ***990 ATLANTIC AVE*** | ***NNE 0 - 1/8 (0.009 mi.)*** | ***A3*** | ***10*** |
| EPA ID:: NYD078165388 | | | | |
| ***SAIKA AUTO INTL INC*** | ***980 ATLANTIC AVE*** | ***NW 0 - 1/8 (0.027 mi.)*** | ***A10*** | ***20*** |
| EPA ID:: NYR000054635 | | | | |
| ***CON EDISON SERVICE B*** | ***1016 ATLANTIC AVE*** | ***E 0 - 1/8 (0.030 mi.)*** | ***A11*** | ***23*** |
| EPA ID:: NYP004422598 | | | | |
| ***CON EDISON SERVICE B*** | ***970 ATLANTIC AVE*** | ***WNW 0 - 1/8 (0.041 mi.)*** | ***A18*** | ***34*** |
| EPA ID:: NYP004557484 | | | | |
| ***CON EDISON SERVICE B*** | ***927 ATLANTIC AVE FRO*** | ***NW 0 - 1/8 (0.062 mi.)*** | ***E39*** | ***60*** |
| EPA ID:: NYP004487880 | | | | |
| ***PEP BOYS 575*** | ***975-983 ATLANTIC AVE*** | ***ENE 0 - 1/8 (0.067 mi.)*** | ***D45*** | ***76*** |
| EPA ID:: NYR000046185 | | | | |
| CON EDISON SERVICE B | 56 LEFEFRTS PL | N 0 - 1/8 (0.077 mi.) | E56 | 90 |
| EPA ID:: NYP004535639 | | | | |
| CON EDISON SERVICE B | 62 LEFFERTS PL | N 0 - 1/8 (0.080 mi.) | E62 | 99 |
| EPA ID:: NYP004535647 | | | | |
| ***CON EDISON SERVICE B*** | ***90 LEFFERTS PL*** | ***NE 0 - 1/8 (0.086 mi.)*** | ***D72*** | ***111*** |
| EPA ID:: NYP004535621 | | | | |
| CON EDISON SERVICE B | 52 LEFFERTS PL | NNW 0 - 1/8 (0.086 mi.) | E75 | 115 |
| EPA ID:: NYP004535654 | | | | |
| ***CON EDISON SERVICE B*** | ***498 GRAND AVE*** | ***N 0 - 1/8 (0.101 mi.)*** | ***K89*** | ***134*** |
| EPA ID:: NYP004536264 | | | | |
| ***CON EDISON SERVICE B*** | ***85 LEFFERTS PL*** | ***NE 0 - 1/8 (0.105 mi.)*** | ***L97*** | ***147*** |
| EPA ID:: NYP004439469 | | | | |
| ***CON EDISON SERVICE B*** | ***89 LEFFERTS PL*** | ***NE 0 - 1/8 (0.110 mi.)*** | ***L102*** | ***158*** |

| | | | | |
|---|---|---|---|---|
| EPA ID:: NYP004535670 | | | | |
| ***CON EDISON SERVICE B*** | ***105 LEFFERTS PL*** | ***NE 0 - 1/8 (0.117 mi.)*** | ***L115*** | ***177*** |
| EPA ID:: NYP004439444 | | | | |
| ***SERVICE STATION*** | ***1013 ATLANTIC AVE &*** | ***E 1/8 - 1/4 (0.129 mi.)*** | ***Q137*** | ***204*** |
| EPA ID:: NYD000798959 | | | | |
| ***CON EDISON SERVICE B*** | ***113 LEFFERTS PL*** | ***NE 1/8 - 1/4 (0.129 mi.)*** | ***S138*** | ***206*** |
| EPA ID:: NYP004439451 | | | | |
| ***CON EDISON*** | ***918 ATLANTIC AVE*** | ***WNW 1/8 - 1/4 (0.142 mi.)*** | ***T156*** | ***248*** |
| EPA ID:: NYP004845737 | | | | |
| CON EDISON | CLASSON AVE & LEFFER | ENE 1/8 - 1/4 (0.150 mi.) | S166 | 265 |
| EPA ID:: NYP004761953 | | | | |
| ***CON EDISON*** | ***CLASSON AVE & LEFFER*** | ***ENE 1/8 - 1/4 (0.150 mi.)*** | ***S169*** | ***269*** |
| EPA ID:: NYP004738746 | | | | |
| ***CON EDISON SERVICE B*** | ***134 LEFFERTS PL*** | ***ENE 1/8 - 1/4 (0.153 mi.)*** | ***X182*** | ***289*** |
| EPA ID:: NYP004536256 | | | | |
| ***CON EDISON SERVICE B*** | ***595 CLASSON AVE OPPO*** | ***E 1/8 - 1/4 (0.155 mi.)*** | ***X187*** | ***297*** |
| EPA ID:: NYP004414439 | | | | |
| ***CON ED MH 2968*** | ***GRAND ST & FULTON ST*** | ***N 1/8 - 1/4 (0.158 mi.)*** | ***Y195*** | ***311*** |
| EPA ID:: NYP004005260 | | | | |
| ***CON ED - M/H 2968*** | ***FULTON ST & GRAND AV*** | ***N 1/8 - 1/4 (0.158 mi.)*** | ***Y196*** | ***314*** |
| EPA ID:: NYP004007332 | | | | |
| ***CON ED - V 2968*** | ***GRAND ST & FULTON ST*** | ***N 1/8 - 1/4 (0.158 mi.)*** | ***Y197*** | ***316*** |
| EPA ID:: NYP004002986 | | | | |
| ***CON EDISON SERVICE B*** | ***1090 ATLANTIC AVE*** | ***E 1/8 - 1/4 (0.161 mi.)*** | ***Q201*** | ***327*** |
| EPA ID:: NYP004424248 | | | | |
| ***CON EDISON MANHOLE:*** | ***1090 ATLANTIC AVE FR*** | ***E 1/8 - 1/4 (0.161 mi.)*** | ***Q202*** | ***329*** |
| EPA ID:: NYP004484879 | | | | |
| ***CON EDISON SERVICE B*** | ***ST JAMES PL & LEFFER*** | ***NW 1/8 - 1/4 (0.162 mi.)*** | ***P205*** | ***333*** |
| EPA ID:: NYP004313383 | | | | |
| ***CON EDISON*** | ***288 ST JAMES*** | ***NW 1/8 - 1/4 (0.167 mi.)*** | ***P209*** | ***339*** |
| EPA ID:: NYP004747093 | | | | |
| ***CON EDISON SERVICE B*** | ***1027 ATLANTIC AVE*** | ***E 1/8 - 1/4 (0.168 mi.)*** | ***X211*** | ***342*** |
| EPA ID:: NYP004424230 | | | | |
| ***CON EDISON SERVICE B*** | ***573 CLASSON AVE*** | ***ENE 1/8 - 1/4 (0.168 mi.)*** | ***S212*** | ***344*** |
| EPA ID:: NYP004429072 | | | | |
| ***CON EDISON*** | ***ATLANTIC AVE & WASHI*** | ***WNW 1/8 - 1/4 (0.172 mi.)*** | ***T218*** | ***357*** |
| EPA ID:: NYP004201406 | | | | |
| ***CON EDISON MANHOLE 2*** | ***WASHINGTON AVE & ATL*** | ***WNW 1/8 - 1/4 (0.172 mi.)*** | ***T219*** | ***359*** |
| EPA ID:: NYP004207175 | | | | |
| CON EDISON SERVICE B | 1069 FULTON ST | NE 1/8 - 1/4 (0.172 mi.) | AB220 | 361 |
| EPA ID:: NYP004574265 | | | | |
| CON EDISON MANHOLE 2 | CLASSON AVE & FULTON | NE 1/8 - 1/4 (0.176 mi.) | S223 | 366 |
| EPA ID:: NYP004143830 | | | | |
| ***CON EDISON*** | ***SW COR CLASSON AVE &*** | ***NE 1/8 - 1/4 (0.176 mi.)*** | ***S225*** | ***367*** |
| EPA ID:: NYP004160610 | | | | |
| ***CON EDISON*** | ***FULTON ST & CLASSON*** | ***NE 1/8 - 1/4 (0.177 mi.)*** | ***S227*** | ***371*** |

| | | | | |
|---|---|---|---|---|
| EPA ID:: NYP004183638 | | | | |
| ***CON EDISON MANHOLE:*** EPA ID:: NYP004267118 | ***CLASSON AVE & FULTON*** | ***NE 1/8 - 1/4 (0.177 mi.)*** | ***S228*** | ***376*** |
| CON EDISON EPA ID:: NYP004741716 | FULTON ST & CLASSON | NE 1/8 - 1/4 (0.177 mi.) | S229 | 378 |
| ***CON EDISON MANHOLE:*** EPA ID:: NYP004410825 | ***PUTNAM AVE & GRAND A*** | ***N 1/8 - 1/4 (0.179 mi.)*** | ***Y234*** | ***385*** |
| ***NYNEX-MANHOLE*** EPA ID:: NYP000922682 | ***FULTON ST & CAMBRIDG*** | ***NNW 1/8 - 1/4 (0.185 mi.)*** | ***AA244*** | ***401*** |
| ***PUTNAM COURT LP*** EPA ID:: NYR000189340 | ***36-44 PUTNAM AVE*** | ***NNE 1/8 - 1/4 (0.189 mi.)*** | ***V248*** | ***408*** |
| ***CON EDISON*** EPA ID:: NYP004727996 | ***1085 FULTON ST*** | ***NE 1/8 - 1/4 (0.194 mi.)*** | ***AB263*** | ***431*** |
| ***CON EDISON SERVICE B*** EPA ID:: NYP004422606 | ***1037 ATLANTIC AVE*** | ***E 1/8 - 1/4 (0.195 mi.)*** | ***AG265*** | ***435*** |
| ***CON EDISON SERVICE B*** EPA ID:: NYP004410957 | ***897 PACIFIC ST*** | ***WNW 1/8 - 1/4 (0.203 mi.)*** | ***AI278*** | ***465*** |
| ***CON EDISON MANHOLE:*** EPA ID:: NYP004313631 | ***580 WASHINGTON AVE O*** | ***WNW 1/8 - 1/4 (0.205 mi.)*** | ***AH281*** | ***470*** |
| ***CON EDISON SERVICE B*** EPA ID:: NYP004311403 | ***444 GRAND AVE*** | ***N 1/8 - 1/4 (0.209 mi.)*** | ***284*** | ***477*** |
| ***CON EDISON SERVICE B*** EPA ID:: NYP004561809 | ***1101 FULTON ST*** | ***ENE 1/8 - 1/4 (0.212 mi.)*** | ***AD291*** | ***489*** |
| ***CON EDISON*** EPA ID:: NYP004781969 | ***572 WASHINGTON AVE*** | ***NW 1/8 - 1/4 (0.213 mi.)*** | ***AH294*** | ***494*** |
| ***CON EDISON*** EPA ID:: NYP004741914 | ***535 CLASSON AVE*** | ***NE 1/8 - 1/4 (0.215 mi.)*** | ***AB297*** | ***499*** |
| CON EDISON SERVICE B EPA ID:: NYP004573283 | 531 WASHINTON AVE | NW 1/8 - 1/4 (0.216 mi.) | AH302 | 506 |
| ***CON EDISON MANHOLE:*** EPA ID:: NYP004311809 | ***531 WASHINGTON AVE*** | ***NW 1/8 - 1/4 (0.216 mi.)*** | ***AH303*** | ***507*** |
| ***VANCO ENVIRONMENTAL*** EPA ID:: NYD980759435 | ***1045 ATLANTIC AVE*** | ***E 1/8 - 1/4 (0.219 mi.)*** | ***AG308*** | ***516*** |
| CON EDISON EPA ID:: NYP004774949 | CLAVER PL & FULTON S | ENE 1/8 - 1/4 (0.220 mi.) | AD315 | 529 |
| CON EDISON EPA ID:: NYP004773537 | FULTON ST & CLAVER P | ENE 1/8 - 1/4 (0.220 mi.) | AD316 | 530 |
| CON EDISON EPA ID:: NYP004837423 | 853 ATLANTIC AVE | WNW 1/8 - 1/4 (0.223 mi.) | AH321 | 536 |
| ***CON EDISON SERVICE B*** EPA ID:: NYP004418299 | ***887 PACIFIC ST*** | ***WNW 1/8 - 1/4 (0.226 mi.)*** | ***AI325*** | ***543*** |
| ***CON EDISON*** EPA ID:: NYP004736849 | ***40 CLAVER ST*** | ***NE 1/8 - 1/4 (0.227 mi.)*** | ***AD328*** | ***549*** |
| ***CON EDISON SERVICE B*** EPA ID:: NYP004410965 | ***885 PACIFIC ST*** | ***WNW 1/8 - 1/4 (0.229 mi.)*** | ***AI340*** | ***565*** |
| ***TARMAC AUTO BODY CEN*** | ***1053 ATLANTIC AVE*** | ***E 1/8 - 1/4 (0.233 mi.)*** | ***AG344*** | ***573*** |

| | | | | |
|---|---|---|---|---|
| EPA ID:: NYR000099820 | | | | |
| ***CON EDISON SERVICE B*** | ***61 IRVING PL*** | ***NNE 1/8 - 1/4 (0.236 mi.)*** | ***AR347*** | ***579*** |
| EPA ID:: NYP004368577 | | | | |
| ***CON EDISON SERVICE B*** | ***198 LEFFERTS PL*** | ***E 1/8 - 1/4 (0.241 mi.)*** | ***AL358*** | ***600*** |
| EPA ID:: NYP004407276 | | | | |
| ***CON EDISON SERVICE B*** | ***181 LEFFERTS PL*** | ***E 1/8 - 1/4 (0.241 mi.)*** | ***AL360*** | ***604*** |
| EPA ID:: NYP004421566 | | | | |
| ***CON EDISON*** | ***28 CLAVER PL*** | ***ENE 1/8 - 1/4 (0.242 mi.)*** | ***AT362*** | ***608*** |
| EPA ID:: NYP004775169 | | | | |
| CON EDISON | 551 WAVERLY AVE | WNW 1/8 - 1/4 (0.243 mi.) | AH368 | 618 |
| EPA ID:: NYP004885170 | | | | |
| CON EDISON SERVICE B | 70 DOWNING ST | N 1/8 - 1/4 (0.248 mi.) | AJ376 | 627 |
| EPA ID:: NYP004484382 | | | | |
| ***CON EDISON SERVICE B*** | ***544 WASHINGTON AVE*** | ***NW 1/8 - 1/4 (0.249 mi.)*** | ***379*** | ***632*** |
| EPA ID:: NYP004308284 | | | | |

NY DRYCLEANERS: A listing of all registered drycleaning facilities.

A review of the NY DRYCLEANERS list, as provided by EDR, and dated 03/07/2018 has revealed that there is 1 NY DRYCLEANERS site within approximately 0.25 miles of the target property.

| Lower Elevation | Address | Direction / Distance | Map ID | Page |
|---|---|---|---|---|
| MEGA CLEANERS | 916 FULTON STREET | NW 1/8 - 1/4 (0.242 mi.) | AO365 | 614 |
| Facility Id: 2-6103-00192 | | | | |

NY E DESIGNATION: Lots designation with an ?E? on the Zoning Maps of the City of New York for potential hazardous material contamination, air and/or noise quality impacts.

A review of the NY E DESIGNATION list, as provided by EDR, and dated 06/06/2018 has revealed that there are 26 NY E DESIGNATION sites within approximately 0.125 miles of the target property.

| Equal/Higher Elevation | Address | Direction / Distance | Map ID | Page |
|---|---|---|---|---|
| LOT 48,TAXBLOCK 1140 | 765 BERGEN STREET | SW 0 - 1/8 (0.116 mi.) | J114 | 176 |

| Lower Elevation | Address | Direction / Distance | Map ID | Page |
|---|---|---|---|---|
| LOT 80,TAXBLOCK 2019 | 963 ATLANTIC AVENUE | NE 0 - 1/8 (0.046 mi.) | D22 | 40 |
| LOT 1,TAXBLOCK 2019 | 481 GRAND AVENUE | NNE 0 - 1/8 (0.048 mi.) | A24 | 42 |
| ***LOT 57,TAXBLOCK 2018*** | ***927 ATLANTIC AVENUE*** | ***NW 0 - 1/8 (0.049 mi.)*** | ***A25*** | ***42*** |
| LOT 46,TAXBLOCK 2018 | 506 GRAND AVENUE | NNW 0 - 1/8 (0.051 mi.) | A26 | 44 |
| LOT 54,TAXBLOCK 2018 | 933 ATLANTIC AVENUE | NNW 0 - 1/8 (0.053 mi.) | E27 | 44 |
| LOT 55,TAXBLOCK 2018 | 931 ATLANTIC AVENUE | NNW 0 - 1/8 (0.055 mi.) | E28 | 45 |
| LOT 56,TAXBLOCK 2018 | 929 ATLANTIC AVENUE | NNW 0 - 1/8 (0.057 mi.) | E30 | 49 |
| LOT 75,TAXBLOCK 2019 | 967 ATLANTIC AVENUE | ENE 0 - 1/8 (0.062 mi.) | D36 | 57 |
| LOT 59,TAXBLOCK 2018 | 923 ATLANTIC AVENUE | NW 0 - 1/8 (0.067 mi.) | E47 | 80 |
| LOT 60,TAXBLOCK 2018 | 921 ATLANTIC AVENUE | NW 0 - 1/8 (0.071 mi.) | E51 | 85 |
| LOT 61,TAXBLOCK 2018 | 919 ATLANTIC AVENUE | NW 0 - 1/8 (0.074 mi.) | E55 | 90 |
| LOT 62,TAXBLOCK 2018 | 917 ATLANTIC AVENUE | NW 0 - 1/8 (0.078 mi.) | E59 | 95 |
| ***CON EDISON*** | ***983 ATLANTIC AVE*** | ***ENE 0 - 1/8 (0.080 mi.)*** | ***G63*** | ***100*** |
| LOT 63,TAXBLOCK 2018 | 915 ATLANTIC AVENUE | NW 0 - 1/8 (0.083 mi.) | E69 | 108 |

| Lower Elevation | Address | Direction / Distance | Map ID | Page |
|---|---|---|---|---|
| LOT 64,TAXBLOCK 2018 | 911 ATLANTIC AVENUE | NW 0 - 1/8 (0.089 mi.) | E82 | 128 |
| LOT 67,TAXBLOCK 2018 | 905 ATLANTIC AVENUE | NW 0 - 1/8 (0.099 mi.) | I87 | 132 |
| LOT 60,TAXBLOCK 2019 | 999 ATLANTIC AVENUE | E 0 - 1/8 (0.104 mi.) | G92 | 141 |
| LOT 1,TAXBLOCK 2018 | 281 ST JAMES PLACE | NW 0 - 1/8 (0.108 mi.) | I99 | 154 |
| LOT 101,TAXBLOCK 201 | 279 ST JAMES PLACE | NW 0 - 1/8 (0.112 mi.) | I106 | 163 |
| LOT 2,TAXBLOCK 2018 | 277 ST JAMES PLACE | NW 0 - 1/8 (0.115 mi.) | I110 | 166 |
| ***1007 ATLANTIC AVENUE*** | ***1007 ATLANTIC AVE*** | ***E 0 - 1/8 (0.116 mi.)*** | ***G111*** | ***167*** |
| LOT 3,TAXBLOCK 2018 | 275 ST JAMES PLACE | NW 0 - 1/8 (0.117 mi.) | P117 | 181 |
| LOT 4,TAXBLOCK 2018 | 273 ST JAMES PLACE | NW 0 - 1/8 (0.120 mi.) | P118 | 181 |
| LOT 5,TAXBLOCK 2018 | 271 ST JAMES PLACE | NW 0 - 1/8 (0.121 mi.) | P121 | 184 |
| LOT 6,TAXBLOCK 2018 | 269 ST JAMES PLACE | NW 0 - 1/8 (0.123 mi.) | P126 | 190 |

NY MANIFEST: Manifest is a document that lists and tracks hazardous waste from the generator through transporters to a TSD facility.

A review of the NY MANIFEST list, as provided by EDR, and dated 07/01/2018 has revealed that there are 173 NY MANIFEST sites within approximately 0.25 miles of the target property.

| Equal/Higher Elevation | Address | Direction / Distance | Map ID | Page |
|---|---|---|---|---|
| CON EDISON<br>EPA ID: NYP004528824 | 548 GRAND AVE | SW 0 - 1/8 (0.024 mi.) | A8 | 17 |
| CON EDISON<br>EPA ID: NYP004486189 | 1008 ATLANTIC AVE FR | E 0 - 1/8 (0.037 mi.) | B15 | 28 |
| ***CON EDISON SERVICE B***<br>EPA ID: NYP004421822 | ***535 GRAND AVE*** | ***SSW 0 - 1/8 (0.042 mi.)*** | ***C21*** | ***38*** |
| CON EDISON<br>EPA ID: NYP004618575 | 934 PACIFIC ST | WSW 0 - 1/8 (0.057 mi.) | F32 | 51 |
| CON EDISON<br>EPA ID: NYP004642094 | 932 PACIFIC ST | WSW 0 - 1/8 (0.061 mi.) | F35 | 55 |
| ***CON EDISON***<br>EPA ID: NYP004418273 | ***823 DEAN ST*** | ***SW 0 - 1/8 (0.067 mi.)*** | ***F42*** | ***71*** |
| CON EDISON<br>EPA ID: NYP004405007 | 823 DEAN ST | SW 0 - 1/8 (0.067 mi.) | F43 | 73 |
| CON EDISON<br>EPA ID: NYP004768602 | 823 DEAN ST | SW 0 - 1/8 (0.067 mi.) | F44 | 75 |
| CON EDISON<br>EPA ID: NYP004779039 | 817 DEAN ST FRONT OF | WSW 0 - 1/8 (0.074 mi.) | F53 | 87 |
| CON EDISON<br>EPA ID: NYP004770814 | 897 DEAN ST | SSE 0 - 1/8 (0.082 mi.) | H67 | 105 |
| CON EDISON<br>EPA ID: NYP004774824 | 897 DEAN ST | SSE 0 - 1/8 (0.082 mi.) | H68 | 107 |
| CON EDISON<br>EPA ID: NYP004487898 | 948 ATLANTIC AVE FRO | WNW 0 - 1/8 (0.083 mi.) | I71 | 110 |
| CON EDISON<br>EPA ID: NYP004340550 | 1034 ATLANTIC AVE | ESE 0 - 1/8 (0.087 mi.) | G76 | 116 |
| CON EDISON<br>EPA ID: NYP004401907 | 1010 PACIFIC ST | SE 0 - 1/8 (0.088 mi.) | H81 | 127 |
| CON EDISON | 915 DEAN ST | SE 0 - 1/8 (0.105 mi.) | H94 | 142 |

| | | | | |
|---|---|---|---|---|
| EPA ID: NYP004775011 | | | | |
| CON EDISON<br>EPA ID: NYP004770822 | 915 DEAN ST | SE 0 - 1/8 (0.105 mi.) | H95 | 143 |
| ***CON EDISON***<br>EPA ID: NYP004433181 | ***915 DEAN ST*** | ***SE 0 - 1/8 (0.105 mi.)*** | ***H96*** | ***145*** |
| ***G & B AUTO COLLISION***<br>EPA ID: NYR000061044 | ***773 BERGEN ST*** | ***SSW 0 - 1/8 (0.105 mi.)*** | ***J98*** | ***149*** |
| CON EDISON<br>EPA ID: NYP004773487 | 757 BERGEN ST | SW 0 - 1/8 (0.122 mi.) | J124 | 186 |
| CON EDISON<br>EPA ID: NYP004569475 | 601 WASHINGTON AVE | W 1/8 - 1/4 (0.126 mi.) | N132 | 196 |
| ***CON EDISON MANHOLE:***<br>EPA ID: NYP004340543 | ***611 WASHINGTON AVE*** | ***WSW 1/8 - 1/4 (0.127 mi.)*** | ***N133*** | ***197*** |
| CON EDISON<br>EPA ID: NYP004542197 | 790 BERGEN ST | S 1/8 - 1/4 (0.127 mi.) | O134 | 200 |
| CON EDISON<br>EPA ID: NYP004544086 | 806 BERGEN CT | S 1/8 - 1/4 (0.131 mi.) | R140 | 212 |
| ***CON EDISON SERVICE B***<br>EPA ID: NYP004398640 | ***625 WASHINGTON AVE*** | ***WSW 1/8 - 1/4 (0.132 mi.)*** | ***J143*** | ***228*** |
| CON EDISON<br>EPA ID: NYP004404117 | 625 WASHINGTON AVE | WSW 1/8 - 1/4 (0.132 mi.) | J144 | 230 |
| CON EDISON<br>EPA ID: NYP004404411 | 625 WASHINGTON AVE | WSW 1/8 - 1/4 (0.132 mi.) | J145 | 232 |
| CON EDISON<br>EPA ID: NYP004732475 | DEAN ST & WASHINGTON | WSW 1/8 - 1/4 (0.135 mi.) | N150 | 238 |
| ***CON EDISON***<br>EPA ID: NYP004636676<br>EPA ID: NYP004596490 | ***818 BERGEN ST*** | ***S 1/8 - 1/4 (0.142 mi.)*** | ***R158*** | ***250*** |
| CON EDISON<br>EPA ID: NYP004542213 | 818 BERGEN ST | S 1/8 - 1/4 (0.142 mi.) | R160 | 256 |
| ***BELL ATLANTIC-NY***<br>EPA ID: NYP000934638 | ***CLASSON AVE/PACIFIC*** | ***ESE 1/8 - 1/4 (0.144 mi.)*** | ***M161*** | ***258*** |
| ***CON EDISON MANHOLE:***<br>EPA ID: NYP004288999 | ***CLASSON AVE & PACIFI*** | ***ESE 1/8 - 1/4 (0.144 mi.)*** | ***M162*** | ***259*** |
| CON EDISON<br>EPA ID: NYP004692901 | 637 WASHINGTON AVE | SW 1/8 - 1/4 (0.147 mi.) | U163 | 261 |
| ***CON EDISON MANHOLE 6***<br>EPA ID: NYP004140166 | ***BERGEN ST AND WASHIN*** | ***SW 1/8 - 1/4 (0.150 mi.)*** | ***U170*** | ***270*** |
| CON EDISON<br>EPA ID: NYP004721767 | WASHINGTON AVE & BER | SW 1/8 - 1/4 (0.150 mi.) | U171 | 273 |
| ***CON EDISON SERVICE B***<br>EPA ID: NYP004398632 | ***BERGEN ST & WASHINGT*** | ***SW 1/8 - 1/4 (0.150 mi.)*** | ***U172*** | ***274*** |
| ***CON EDISON SERVICE B***<br>EPA ID: NYP004417267 | ***650 WASHINGTON AVE*** | ***WSW 1/8 - 1/4 (0.152 mi.)*** | ***175*** | ***278*** |
| CON EDISON<br>EPA ID: NYP004732467 | 771 DEAN ST | WSW 1/8 - 1/4 (0.152 mi.) | N176 | 281 |
| CON EDISON | UNDERHILL AVE & DEAN | WSW 1/8 - 1/4 (0.152 mi.) | N179 | 285 |

| | | | | |
|---|---|---|---|---|
| EPA ID: NYP004758322 | | | | |
| CON EDISON<br>EPA ID: NYP004403010 | 656 WASHINGTON AVE | WSW 1/8 - 1/4 (0.155 mi.) | U186 | 295 |
| CON EDISON<br>EPA ID: NYP004684841 | 640 CLASSON AVE | SE 1/8 - 1/4 (0.155 mi.) | W188 | 299 |
| ***CON ED - MH 2947***<br>EPA ID: NYP004010419 | ***DEAN ST & CLASSON*** | ***SE 1/8 - 1/4 (0.156 mi.)*** | ***W189*** | ***300*** |
| ***CON EDISON MANHOLE:***<br>EPA ID: NYP004256988 | ***CLASSON AVE & DEAN S*** | ***SE 1/8 - 1/4 (0.156 mi.)*** | ***W191*** | ***304*** |
| ***BELL ATLANTIC-NY***<br>EPA ID: NYP000933770 | ***DEAN ST/CLASSON AVE*** | ***SE 1/8 - 1/4 (0.156 mi.)*** | ***W192*** | ***306*** |
| CON EDISON<br>EPA ID: NYP004528832<br>EPA ID: NYP004655320 | 642 CLASSON AVE | SE 1/8 - 1/4 (0.158 mi.) | W193 | 308 |
| ***CON EDISON SERVICE B***<br>EPA ID: NYP004416111 | ***649 WASHINGTON AVE*** | ***SW 1/8 - 1/4 (0.160 mi.)*** | ***U200*** | ***325*** |
| ***CON EDISON SERVICE B***<br>EPA ID: NYP004417283 | ***365 ST MARKS AVE*** | ***SSW 1/8 - 1/4 (0.166 mi.)*** | ***Z208*** | ***337*** |
| ***CON EDISON SERVICE B***<br>EPA ID: NYP004311445 | ***355 ST MARKS AVE*** | ***SSW 1/8 - 1/4 (0.170 mi.)*** | ***Z215*** | ***352*** |
| CON EDISON<br>EPA ID: NYP004500955 | 734 BERGEN ST | WSW 1/8 - 1/4 (0.177 mi.) | U226 | 370 |
| CON EDISON<br>EPA ID: NYP004417275 | 674 WASHINGTON AVE | SW 1/8 - 1/4 (0.177 mi.) | U233 | 383 |
| ***CON EDISON - SERVICE***<br>EPA ID: NYP004408969 | ***411 ST MARKS AVE*** | ***S 1/8 - 1/4 (0.180 mi.)*** | ***AC235*** | ***387*** |
| CONSOLIDATED EDISON<br>EPA ID: NYP004227611 | BERGEN ST & CLASSON | SSE 1/8 - 1/4 (0.184 mi.) | W237 | 391 |
| CONSOLIDATED EDISON<br>EPA ID: NYP004142899 | BERGEN ST & CLASSON | SSE 1/8 - 1/4 (0.184 mi.) | W239 | 393 |
| CONSOLIDATED EDISON<br>EPA ID: NYP004227629 | BERGEN ST & CLASSON | SSE 1/8 - 1/4 (0.184 mi.) | W240 | 394 |
| CON EDISON<br>EPA ID: NYP004758314 | UNDERHILL AVE & DEAN | W 1/8 - 1/4 (0.185 mi.) | AE243 | 399 |
| CON EDISON<br>EPA ID: NYP004409876 | 429 ST. MARKS AVE. | S 1/8 - 1/4 (0.188 mi.) | AC247 | 407 |
| CON ED<br>EPA ID: NYP004872160 | ST MARKS AVE & WASHI | SW 1/8 - 1/4 (0.190 mi.) | AF251 | 414 |
| CON ED<br>EPA ID: NYP004874422 | ST MARKS AVE & WASHI | SW 1/8 - 1/4 (0.190 mi.) | AF254 | 417 |
| ***CON EDISON SERVICE B***<br>EPA ID: NYP004409892 | ***400 ST MARKS AVE*** | ***S 1/8 - 1/4 (0.191 mi.)*** | ***AC257*** | ***421*** |
| CON EDISON<br>EPA ID: NYP004601548 | 661 WASHINGTON AVE | SSW 1/8 - 1/4 (0.193 mi.) | Z258 | 423 |
| ***CON EDISON SERVICE B***<br>EPA ID: NYP004418281 | ***364 ST MARKS AVE*** | ***SSW 1/8 - 1/4 (0.193 mi.)*** | ***Z259*** | ***424*** |
| ***NYC DEP*** | ***333 ST MARKS AVE*** | ***SW 1/8 - 1/4 (0.196 mi.)*** | ***U266*** | ***438*** |

| | | | | |
|---|---|---|---|---|
| EPA ID: NYP003663275 | | | | |
| CONSOLIDATED EDISON<br>EPA ID: NYP004150520 | 333 SAINT MARKS PL | SW 1/8 - 1/4 (0.196 mi.) | U267 | 440 |
| ***CON EDISON SERVICE B***<br>EPA ID: NYP004409868 | ***420 ST MARKS AVE*** | ***S 1/8 - 1/4 (0.199 mi.)*** | ***AC268*** | ***441*** |
| CON EDISON<br>EPA ID: NYP004406070 | 876 PACIFIC ST | W 1/8 - 1/4 (0.199 mi.) | AE269 | 443 |
| CON EDISON<br>EPA ID: NYP004530143 | 422 ST MARKS AVE | S 1/8 - 1/4 (0.200 mi.) | AC271 | 446 |
| CON EDISON<br>EPA ID: NYP004534871 | 424 ST MARKS AVE | S 1/8 - 1/4 (0.202 mi.) | AC272 | 447 |
| CON EDISON<br>EPA ID: NYP004714622 | 874 PACIFIC ST | W 1/8 - 1/4 (0.204 mi.) | AI279 | 467 |
| CON EDISON<br>EPA ID: NYP004332987 | 745 DEAN ST | W 1/8 - 1/4 (0.209 mi.) | AE285 | 479 |
| ***CON EDISON SERVICE B***<br>EPA ID: NYP004395273 | ***UNDERHILL AVE & BERG*** | ***WSW 1/8 - 1/4 (0.209 mi.)*** | ***AK286*** | ***481*** |
| ***CON EDISON SERVICE B***<br>EPA ID: NYP004395281 | ***UNDERHILL AVE & BERG*** | ***WSW 1/8 - 1/4 (0.209 mi.)*** | ***AK287*** | ***483*** |
| CON EDISON<br>EPA ID: NYP004658415 | 434 ST MARKS AV | S 1/8 - 1/4 (0.210 mi.) | AC288 | 485 |
| CON EDISON<br>EPA ID: NYP004562807 | 692 WASHINGTON AVE | SW 1/8 - 1/4 (0.211 mi.) | AF289 | 487 |
| ***CON EDISON SERVICE B***<br>EPA ID: NYP004422481 | ***702 WASHINGTON AVE*** | ***SSW 1/8 - 1/4 (0.224 mi.)*** | ***AF324*** | ***540*** |
| ***CON EDISON MANHOLE:***<br>EPA ID: NYP004418208 | ***736 DEAN ST*** | ***W 1/8 - 1/4 (0.226 mi.)*** | ***AE326*** | ***545*** |
| CON EDISON<br>EPA ID: NYP004531364 | CLASSON AVE & ST MAR | SSE 1/8 - 1/4 (0.229 mi.) | AQ331 | 555 |
| CON EDISON<br>EPA ID: NYP004759262 | ST MARKS & CLASSON A | SSE 1/8 - 1/4 (0.229 mi.) | AQ335 | 559 |
| CON EDISON<br>EPA ID: NYP004601589 | ST MARKS AVE & CLASS | SSE 1/8 - 1/4 (0.229 mi.) | AQ336 | 561 |
| ***CON EDISON SERVICE B***<br>EPA ID: NYP004421814 | ***986 DEAN ST*** | ***SE 1/8 - 1/4 (0.230 mi.)*** | ***AM342*** | ***569*** |
| ***CON EDISON SERVICE B***<br>EPA ID: NYP004418422 | ***1082 PACIFIC ST*** | ***ESE 1/8 - 1/4 (0.237 mi.)*** | ***AN349*** | ***583*** |
| CON EDISON<br>EPA ID: NYP004599320 | 391 PROSPECT PL | SSW 1/8 - 1/4 (0.237 mi.) | AS350 | 585 |
| CON EDISON<br>EPA ID: NYP004587515 | 391 PROSPECT PL | SSW 1/8 - 1/4 (0.237 mi.) | AS351 | 587 |
| ***NYC DEPT OF ED - PUB***<br>EPA ID: NYR000182832 | ***80 UNDERHILL AVE*** | ***WSW 1/8 - 1/4 (0.237 mi.)*** | ***AK352*** | ***588*** |
| CON EDISON<br>EPA ID: NYP004779765 | 721 DEAN ST | W 1/8 - 1/4 (0.246 mi.) | AV373 | 623 |
| CON ED | 359 PROSPECT PL & WA | SW 1/8 - 1/4 (0.249 mi.) | AS377 | 628 |

| | | | | |
|---|---|---|---|---|
| EPA ID: NYP004806113 | | | | |
| ***CON EDISON SERVICE B*** EPA ID: NYP004422614 | ***1061 ATLANTIC AVE*** | ***E 1/8 - 1/4 (0.249 mi.)*** | ***378*** | ***630*** |

| Lower Elevation | Address | Direction / Distance | Map ID | Page |
|---|---|---|---|---|
| ***SAIKA AUTO INTL INC*** EPA ID: NYR000054635 | ***980 ATLANTIC AVE*** | ***NW 0 - 1/8 (0.027 mi.)*** | ***A10*** | ***20*** |
| ***CON EDISON SERVICE B*** EPA ID: NYP004422598 | ***1016 ATLANTIC AVE*** | ***E 0 - 1/8 (0.030 mi.)*** | ***A11*** | ***23*** |
| CON EDISON EPA ID: NYP004557484 | 970 ATLANTIC AVE | WNW 0 - 1/8 (0.041 mi.) | A19 | 35 |
| ***LOT 57,TAXBLOCK 2018*** EPA ID: NYP004487880 | ***927 ATLANTIC AVENUE*** | ***NW 0 - 1/8 (0.049 mi.)*** | ***A25*** | ***42*** |
| ***CON EDISON - MANHOLE*** EPA ID: NYP004182952 | ***960 ATLANTIC AVENUE*** | ***WNW 0 - 1/8 (0.057 mi.)*** | ***E29*** | ***45*** |
| PEP BOYS 575 EPA ID: NYR000046185 | 975-983 ATLANTIC AVE | ENE 0 - 1/8 (0.067 mi.) | D46 | 78 |
| CON EDISON EPA ID: NYP004535639 | 56 LEFEFRTS PL | N 0 - 1/8 (0.077 mi.) | E58 | 93 |
| CON EDISON EPA ID: NYP004535347 | 62 LEFFERTS PL | N 0 - 1/8 (0.080 mi.) | E61 | 97 |
| ***CON EDISON*** EPA ID: NYP004649331 | ***983 ATLANTIC AVE*** | ***ENE 0 - 1/8 (0.080 mi.)*** | ***G63*** | ***100*** |
| CON EDISON EPA ID: NYP004608220 | 985 ATLANTIC AVE | ENE 0 - 1/8 (0.081 mi.) | G64 | 101 |
| CON EDISON EPA ID: NYP004535621 | 90 LEFFERTS PL | NE 0 - 1/8 (0.086 mi.) | D73 | 112 |
| CON EDISON EPA ID: NYP004535654 | 52 LEFFERTS PL | NNW 0 - 1/8 (0.086 mi.) | E74 | 114 |
| CON EDISON EPA ID: NYP004595864 | 940 ATLANTIC AVE | WNW 0 - 1/8 (0.100 mi.) | I88 | 132 |
| CON EDISON EPA ID: NYP004536264 | 498 GRAND AVE | N 0 - 1/8 (0.101 mi.) | K90 | 135 |
| ***CON EDISON SERVICE B*** EPA ID: NYP004439469 | ***85 LEFFERTS PL*** | ***NE 0 - 1/8 (0.105 mi.)*** | ***L97*** | ***147*** |
| CON EDISON EPA ID: NYP004535670 | 89 LEFFERTS PL | NE 0 - 1/8 (0.110 mi.) | L101 | 156 |
| ***1007 ATLANTIC AVENUE*** EPA ID: NYD980757900 | ***1007 ATLANTIC AVE*** | ***E 0 - 1/8 (0.116 mi.)*** | ***G111*** | ***167*** |
| ***CON EDISON SERVICE B*** EPA ID: NYP004439444 | ***105 LEFFERTS PL*** | ***NE 0 - 1/8 (0.117 mi.)*** | ***L115*** | ***177*** |
| ***CON EDISON SERVICE B*** EPA ID: NYP004439451 | ***113 LEFFERTS PL*** | ***NE 1/8 - 1/4 (0.129 mi.)*** | ***S138*** | ***206*** |
| CON EDISON EPA ID: NYP004567954 EPA ID: NYP004618906 | 113 LEFFERTS PL | NE 1/8 - 1/4 (0.129 mi.) | S139 | 209 |
| CON EDISON | 460 GRANT AVE | N 1/8 - 1/4 (0.141 mi.) | K154 | 245 |

| | | | | |
|---|---|---|---|---|
| EPA ID: NYP004587762 | | | | |
| CON EDISON<br>EPA ID: NYP004845737 | 918 ATLANTIC AVE | WNW 1/8 - 1/4 (0.142 mi.) | T157 | 249 |
| MTA NYCT - DOWNING S<br>EPA ID: NYR000224782 | DOWNING & FULTON ST | NNE 1/8 - 1/4 (0.149 mi.) | V164 | 263 |
| CON EDISON<br>EPA ID: NYP004738756 | CLASSON AVE & LEFFER | ENE 1/8 - 1/4 (0.150 mi.) | S167 | 266 |
| CON EDISON<br>EPA ID: NYP004761953 | CLASSON AVE & LEFFER | ENE 1/8 - 1/4 (0.150 mi.) | S168 | 268 |
| ***CON EDISON***<br>EPA ID: NYP004576286 | ***976 FULTON ST*** | ***NNW 1/8 - 1/4 (0.151 mi.)*** | ***K173*** | ***276*** |
| CON EDISON<br>EPA ID: NYP004536256 | 134 LEFFERTS PL | ENE 1/8 - 1/4 (0.153 mi.) | X181 | 287 |
| ***CON EDISON SERVICE B***<br>EPA ID: NYP004414439 | ***595 CLASSON AVE OPPO*** | ***E 1/8 - 1/4 (0.155 mi.)*** | ***X187*** | ***297*** |
| ***CON ED MH 2968***<br>EPA ID: NYP004005260 | ***GRAND ST & FULTON ST*** | ***N 1/8 - 1/4 (0.158 mi.)*** | ***Y195*** | ***311*** |
| ***CON ED - M/H 2968***<br>EPA ID: NYP004007332 | ***FULTON ST & GRAND AV*** | ***N 1/8 - 1/4 (0.158 mi.)*** | ***Y196*** | ***314*** |
| ***CON ED - V 2968***<br>EPA ID: NYP004002986 | ***GRAND ST & FULTON ST*** | ***N 1/8 - 1/4 (0.158 mi.)*** | ***Y197*** | ***316*** |
| ***CON EDISON SERVICE B***<br>EPA ID: NYP004424248 | ***1090 ATLANTIC AVE*** | ***E 1/8 - 1/4 (0.161 mi.)*** | ***Q201*** | ***327*** |
| CON EDISON<br>EPA ID: NYP004484879 | 1090 ATLANTIC AVE FR | E 1/8 - 1/4 (0.161 mi.) | Q203 | 330 |
| ***CON EDISON SERVICE B***<br>EPA ID: NYP004313383 | ***ST JAMES PL & LEFFER*** | ***NW 1/8 - 1/4 (0.162 mi.)*** | ***P205*** | ***333*** |
| CON EDISON<br>EPA ID: NYP004747093 | 288 ST JAMES | NW 1/8 - 1/4 (0.167 mi.) | P210 | 341 |
| ***CON EDISON SERVICE B***<br>EPA ID: NYP004424230 | ***1027 ATLANTIC AVE*** | ***E 1/8 - 1/4 (0.168 mi.)*** | ***X211*** | ***342*** |
| ***CON EDISON SERVICE B***<br>EPA ID: NYP004429072 | ***573 CLASSON AVE*** | ***ENE 1/8 - 1/4 (0.168 mi.)*** | ***S212*** | ***344*** |
| ***CON EDISON - MANHOLE***<br>EPA ID: NYP004183513 | ***ATLANTIC AVENUE AND*** | ***WNW 1/8 - 1/4 (0.169 mi.)*** | ***T213*** | ***347*** |
| CONSOLIDATED EDISON<br>EPA ID: NYP000201406 | ATLANTIC AVE & WASHI | WNW 1/8 - 1/4 (0.172 mi.) | T217 | 356 |
| ***CON EDISON***<br>EPA ID: NYP004201406 | ***ATLANTIC AVE & WASHI*** | ***WNW 1/8 - 1/4 (0.172 mi.)*** | ***T218*** | ***357*** |
| ***CON EDISON MANHOLE 2***<br>EPA ID: NYP004207175 | ***WASHINGTON AVE & ATL*** | ***WNW 1/8 - 1/4 (0.172 mi.)*** | ***T219*** | ***359*** |
| CON EDISON<br>EPA ID: NYP004574265 | 1069 FULTON ST | NE 1/8 - 1/4 (0.172 mi.) | AB221 | 362 |
| BELL ATLANTIC-NY<br>EPA ID: NYP000940510 | FULTON ST & CLASSON | NE 1/8 - 1/4 (0.176 mi.) | S224 | 367 |
| ***CON EDISON*** | ***SW COR CLASSON AVE &*** | ***NE 1/8 - 1/4 (0.176 mi.)*** | ***S225*** | ***367*** |

| | | | | |
|---|---|---|---|---|
| EPA ID: NYP004160610 | | | | |
| ***CON EDISON*** EPA ID: NYP004183638 | ***FULTON ST & CLASSON*** | ***NE 1/8 - 1/4 (0.177 mi.)*** | ***S227*** | ***371*** |
| ***CON EDISON MANHOLE:*** EPA ID: NYP004267118 | ***CLASSON AVE & FULTON*** | ***NE 1/8 - 1/4 (0.177 mi.)*** | ***S228*** | ***376*** |
| CONSOLIDATED EDISON EPA ID: NYP004143830 | SW COR CLASSON AVE & | NE 1/8 - 1/4 (0.177 mi.) | S230 | 379 |
| CON EDISON EPA ID: NYP004741716 | FULTON ST & CLASSON | NE 1/8 - 1/4 (0.177 mi.) | S231 | 380 |
| MUHAMMED ABOUSISSAN EPA ID: NYP000965459 | 1075 FULTON ST | NE 1/8 - 1/4 (0.177 mi.) | AB232 | 382 |
| ***CON EDISON MANHOLE:*** EPA ID: NYP004410825 | ***PUTNAM AVE & GRAND A*** | ***N 1/8 - 1/4 (0.179 mi.)*** | ***Y234*** | ***385*** |
| ***NYNEX-MANHOLE*** EPA ID: NYP000922682 | ***FULTON ST & CAMBRIDG*** | ***NNW 1/8 - 1/4 (0.185 mi.)*** | ***AA244*** | ***401*** |
| ***PUTNAM COURT LP*** EPA ID: NYR000189340 | ***36-44 PUTNAM AVE*** | ***NNE 1/8 - 1/4 (0.189 mi.)*** | ***V248*** | ***408*** |
| CON EDISON EPA ID: NYP004661583 | FRONT OF 11-24 PUTNA | N 1/8 - 1/4 (0.191 mi.) | Y256 | 419 |
| CON EDISON EPA ID: NYP004727996 | 1085 FULTON ST | NE 1/8 - 1/4 (0.194 mi.) | AB261 | 429 |
| ***CON EDISON SERVICE B*** EPA ID: NYP004422606 | ***1037 ATLANTIC AVE*** | ***E 1/8 - 1/4 (0.195 mi.)*** | ***AG265*** | ***435*** |
| 863 ATLANTIC AVENUE EPA ID: NYR000216887 | 590-596 WASHINGTON A | NW 1/8 - 1/4 (0.203 mi.) | AH276 | 461 |
| ***CON EDISON SERVICE B*** EPA ID: NYP004410957 | ***897 PACIFIC ST*** | ***WNW 1/8 - 1/4 (0.203 mi.)*** | ***AI278*** | ***465*** |
| ***CON EDISON MANHOLE:*** EPA ID: NYP004313631 | ***580 WASHINGTON AVE O*** | ***WNW 1/8 - 1/4 (0.205 mi.)*** | ***AH281*** | ***470*** |
| CON EDISON EPA ID: NYP004798179 | 578 WASHINGTON AVE & | WNW 1/8 - 1/4 (0.208 mi.) | AH283 | 475 |
| ***CON EDISON SERVICE B*** EPA ID: NYP004311403 | ***444 GRAND AVE*** | ***N 1/8 - 1/4 (0.209 mi.)*** | ***284*** | ***477*** |
| ***CON EDISON*** EPA ID: NYP004561809 | ***1101 FULTON ST*** | ***ENE 1/8 - 1/4 (0.212 mi.)*** | ***AD292*** | ***490*** |
| CON EDISON EPA ID: NYP004781969 | 572 WASHINGTON AVE | NW 1/8 - 1/4 (0.213 mi.) | AH295 | 495 |
| CON EDISON EPA ID: NYP004741914 | 535 CLASSON AVE | NE 1/8 - 1/4 (0.215 mi.) | AB298 | 500 |
| CON EDISON EPA ID: NYP004692919 | 531 WASHINGTON AVE | NW 1/8 - 1/4 (0.216 mi.) | AH300 | 503 |
| CON EDISON EPA ID: NYP004630588 | 531 WASHINGTON AVE | NW 1/8 - 1/4 (0.216 mi.) | AH301 | 504 |
| ***CON EDISON MANHOLE:*** EPA ID: NYP004311809 | ***531 WASHINGTON AVE*** | ***NW 1/8 - 1/4 (0.216 mi.)*** | ***AH303*** | ***507*** |
| CON EDISON | 531 WASHINGTON AV | NW 1/8 - 1/4 (0.216 mi.) | AH304 | 509 |

| | | | | |
|---|---|---|---|---|
| EPA ID: NYP004638490 | | | | |
| CON EDISON<br>EPA ID: NYP004573283 | 531 WASHINTON AVE | NW 1/8 - 1/4 (0.216 mi.) | AH305 | 511 |
| ***FAMILY DOLLAR STORE***<br>EPA ID: NYR000218719 | ***1090 FULTON ST*** | ***ENE 1/8 - 1/4 (0.219 mi.)*** | ***AD309*** | ***518*** |
| CON EDISON<br>EPA ID: NYP004773537 | FULTON ST & CLAVER P | ENE 1/8 - 1/4 (0.220 mi.) | AD312 | 525 |
| CON EDISON<br>EPA ID: NYP004774949 | CLAVER PL & FULTON S | ENE 1/8 - 1/4 (0.220 mi.) | AD313 | 526 |
| CON EDISON<br>EPA ID: NYP004417689 | 1091 PACIFIC ST | ESE 1/8 - 1/4 (0.220 mi.) | AN317 | 531 |
| CON EDISON<br>EPA ID: NYP004622965 | FULTON ST & ST. JAME | NNW 1/8 - 1/4 (0.221 mi.) | AO318 | 532 |
| ***LOT 69,TAXBLOCK 2012***<br>EPA ID: NYP004837423 | ***853 ATLANTIC AVENUE*** | ***WNW 1/8 - 1/4 (0.223 mi.)*** | ***AH322*** | ***537*** |
| ***CON EDISON SERVICE B***<br>EPA ID: NYP004418299 | ***887 PACIFIC ST*** | ***WNW 1/8 - 1/4 (0.226 mi.)*** | ***AI325*** | ***543*** |
| CON EDISON<br>EPA ID: NYP004736849 | 40 CLAVER ST | NE 1/8 - 1/4 (0.227 mi.) | AD327 | 547 |
| ***CON EDISON SERVICE B***<br>EPA ID: NYP004410965 | ***885 PACIFIC ST*** | ***WNW 1/8 - 1/4 (0.229 mi.)*** | ***AI340*** | ***565*** |
| ***CON EDISON SERVICE B***<br>EPA ID: NYP004368577 | ***61 IRVING PL*** | ***NNE 1/8 - 1/4 (0.236 mi.)*** | ***AR347*** | ***579*** |
| CON EDISON<br>EPA ID: NYP005069603 | 513-555 CLASSON AVE | NE 1/8 - 1/4 (0.237 mi.) | 348 | 581 |
| NYCDEP<br>EPA ID: NYP010001949 | 1113 FULTON ST | ENE 1/8 - 1/4 (0.238 mi.) | AT355 | 595 |
| CON EDISON<br>EPA ID: NYP004796942 | 5025 CLASSON AVE | NNE 1/8 - 1/4 (0.240 mi.) | AR357 | 598 |
| ***CON EDISON SERVICE B***<br>EPA ID: NYP004407276 | ***198 LEFFERTS PL*** | ***E 1/8 - 1/4 (0.241 mi.)*** | ***AL358*** | ***600*** |
| ***CON EDISON SERVICE B***<br>EPA ID: NYP004421566 | ***181 LEFFERTS PL*** | ***E 1/8 - 1/4 (0.241 mi.)*** | ***AL360*** | ***604*** |
| CON EDISON<br>EPA ID: NYP004775169 | 28 CLAVER PL | ENE 1/8 - 1/4 (0.242 mi.) | AT363 | 609 |
| ***MEGA DRY CLEANERS***<br>EPA ID: NY0000277285 | ***916 FULTON ST*** | ***NW 1/8 - 1/4 (0.242 mi.)*** | ***AO364*** | ***610*** |
| CON ED<br>EPA ID: NYP004885170 | 551 WAVERLY AVE | WNW 1/8 - 1/4 (0.243 mi.) | AH369 | 619 |
| CON EDISION<br>EPA ID: NYP004484382 | 70 DOWNING ST | N 1/8 - 1/4 (0.248 mi.) | AJ375 | 626 |
| ***CON EDISON SERVICE B***<br>EPA ID: NYP004308284 | ***544 WASHINGTON AVE*** | ***NW 1/8 - 1/4 (0.249 mi.)*** | ***379*** | ***632*** |

NJ MANIFEST: Hazardous waste manifest information.

A review of the NJ MANIFEST list, as provided by EDR, and dated 12/31/2017 has revealed that there are 27 NJ MANIFEST sites within approximately 0.25 miles of the target property.

| Equal/Higher Elevation | Address | Direction / Distance | Map ID | Page |
|---|---|---|---|---|
| CON EDISON<br>EPA Id: NYP004779039 | 817 DEAN ST FRONT OF | WSW 0 - 1/8 (0.074 mi.) | F54 | 88 |
| CON EDISON<br>EPA Id: NYP004770814 | 897 DEAN ST | SSE 0 - 1/8 (0.082 mi.) | H65 | 103 |
| CON EDISON<br>EPA Id: NYP004773487 | 757 BERGEN ST | SW 0 - 1/8 (0.122 mi.) | J123 | 185 |
| CON EDISON<br>EPA Id: NYP004732475 | DEAN ST & WASHINGTON | WSW 1/8 - 1/4 (0.135 mi.) | N148 | 235 |
| CON EDISON<br>EPA Id: NYP004732467 | 771 DEAN ST | WSW 1/8 - 1/4 (0.152 mi.) | N178 | 283 |
| CON EDISON MANHOLE:<br>EPA Id: NYP004256988 | CLASSON AVE & DEAN S | SE 1/8 - 1/4 (0.156 mi.) | W190 | 303 |
| CON EDISON<br>EPA Id: NYP004758314 | UNDERHILL AVE & DEAN | W 1/8 - 1/4 (0.185 mi.) | AE242 | 398 |
| CON EDISON - MANHOLE<br>EPA Id: NYP004872160 | ST MARKS AVE & WASHI | SW 1/8 - 1/4 (0.190 mi.) | AF253 | 416 |
| CON EDISON - MANHOLE<br>EPA Id: NYP004874422 | ST MARKS AVE & WASHI | SW 1/8 - 1/4 (0.190 mi.) | AF255 | 418 |
| CON EDISON<br>EPA Id: NYP004759262 | ST MARKS & CLASSON A | SSE 1/8 - 1/4 (0.229 mi.) | AQ334 | 558 |
| CON EDISON<br>EPA Id: NYP004833352 | SAINT MARKS AVE & CL | SSE 1/8 - 1/4 (0.229 mi.) | AQ337 | 562 |
| CON EDISON<br>EPA Id: NYP004779765 | 721 DEAN ST | W 1/8 - 1/4 (0.246 mi.) | AV374 | 625 |

| Lower Elevation | Address | Direction / Distance | Map ID | Page |
|---|---|---|---|---|
| ***CON EDISON - MANHOLE***<br>EPA Id: NYP004182952 | ***960 ATLANTIC AVENUE*** | ***WNW 0 - 1/8 (0.057 mi.)*** | ***E29*** | ***45*** |
| R & S STRAUSS<br>EPA Id: NYD980757900 | 1007 ATLANTIC AVENUE | E 0 - 1/8 (0.116 mi.) | G112 | 172 |
| CON EDISON<br>EPA Id: NYP004845737 | 918 ATLANTIC AVE | WNW 1/8 - 1/4 (0.142 mi.) | T155 | 247 |
| ***CON EDISON***<br>EPA Id: NYP004741716<br>EPA Id: NYP004183638 | ***FULTON ST & CLASSON*** | ***NE 1/8 - 1/4 (0.177 mi.)*** | ***S227*** | ***371*** |
| PUTNAM COURT LP<br>EPA Id: NYR000189340 | 36-44 PUTNAM AVE | NNE 1/8 - 1/4 (0.189 mi.) | V249 | 411 |
| CON EDISON<br>EPA Id: NYP004727996 | 1085 FULTON ST | NE 1/8 - 1/4 (0.194 mi.) | AB262 | 430 |
| 863 ATLANTIC AVE REA<br>EPA Id: NYR000216887 | 590 WASHINGTON AVENU | NW 1/8 - 1/4 (0.203 mi.) | AH274 | 450 |
| CON EDISON | 572 WASHINGTON AVE | NW 1/8 - 1/4 (0.213 mi.) | AH296 | 497 |

| | | | | |
|---|---|---|---|---|
| EPA Id: NYP004781969 | | | | |
| CON EDISON<br>EPA Id: NYP004741914 | 535 CLASSON AVE | NE 1/8 - 1/4 (0.215 mi.) | AB299 | 501 |
| CON EDISON<br>EPA Id: NYP004774949 | CLAVER PL & FULTON S | ENE 1/8 - 1/4 (0.220 mi.) | AD311 | 524 |
| CON EDISON<br>EPA Id: NYP004773537 | FULTON ST & CLAVER P | ENE 1/8 - 1/4 (0.220 mi.) | AD314 | 528 |
| CON EDISON<br>EPA Id: NYP004837423 | 853 ATLANTIC AVE | WNW 1/8 - 1/4 (0.223 mi.) | AH320 | 535 |
| CON EDISON<br>EPA Id: NYP004736849 | 40 CLAVER ST | NE 1/8 - 1/4 (0.227 mi.) | AD329 | 550 |
| CON EDISON<br>EPA Id: NYP004775169 | 28 CLAVER PL | ENE 1/8 - 1/4 (0.242 mi.) | AT361 | 606 |
| CON EDISON<br>EPA Id: NYP004885170 | 551 WAVERLY AVE | WNW 1/8 - 1/4 (0.243 mi.) | AH367 | 617 |

**EDR HIGH RISK HISTORICAL RECORDS**

***EDR Exclusive Records***

EDR Hist Auto: EDR has searched selected national collections of business directories and has collected listings of potential gas station/filling station/service station sites that were available to EDR researchers. EDR's review was limited to those categories of sources that might, in EDR's opinion, include gas station/filling station/service station establishments. The categories reviewed included, but were not limited to gas, gas station, gasoline station, filling station, auto, automobile repair, auto service station, service station, etc. This database falls within a category of information EDR classifies as "High Risk Historical Records", or HRHR. EDR's HRHR effort presents unique and sometimes proprietary data about past sites and operations that typically create environmental concerns, but may not show up in current government records searches.

A review of the EDR Hist Auto list, as provided by EDR, has revealed that there are 7 EDR Hist Auto sites within approximately 0.125 miles of the target property.

| Equal/Higher Elevation | Address | Direction / Distance | Map ID | Page |
|---|---|---|---|---|
| MARIOS AUTO REPAIR | 1008 ATLANTIC AVE | E 0 - 1/8 (0.037 mi.) | B13 | 27 |
| NASH SERVICE STATION | 1034 ATLANTIC AVE | ESE 0 - 1/8 (0.087 mi.) | G78 | 119 |
| SON AUTO REPAIRS COR | 816 DEAN ST | SW 0 - 1/8 (0.091 mi.) | J83 | 129 |
| PACIFIC AUTO CLINIC | 904 PACIFIC ST | W 0 - 1/8 (0.112 mi.) | N105 | 162 |

| Lower Elevation | Address | Direction / Distance | Map ID | Page |
|---|---|---|---|---|
| S N J ATLANTIC AUTO | 941 ATLANTIC AVE | N 0 - 1/8 (0.041 mi.) | A16 | 29 |
| BEAR WHEEL ALIGNMENT | 967 ATLANTIC AVE | ENE 0 - 1/8 (0.062 mi.) | D38 | 59 |
| A&J ATOMATIC TRANSMI | 999 ATLANTIC AVE | E 0 - 1/8 (0.104 mi.) | G93 | 141 |

# EXECUTIVE SUMMARY

EDR Hist Cleaner: EDR has searched selected national collections of business directories and has collected listings of potential dry cleaner sites that were available to EDR researchers. EDR's review was limited to those categories of sources that might, in EDR's opinion, include dry cleaning establishments. The categories reviewed included, but were not limited to dry cleaners, cleaners, laundry, laundromat, cleaning/laundry, wash & dry etc. This database falls within a category of information EDR classifies as "High Risk Historical Records", or HRHR. EDR's HRHR effort presents unique and sometimes proprietary data about past sites and operations that typically create environmental concerns, but may not show up in current government records searches.

A review of the EDR Hist Cleaner list, as provided by EDR, has revealed that there is 1 EDR Hist Cleaner site within approximately 0.125 miles of the target property.

| Equal/Higher Elevation | Address | Direction / Distance | Map ID | Page |
|---|---|---|---|---|
| WORST BROTHERS | 923 PACIFIC ST | W 0 - 1/8 (0.124 mi.) | I128 | 192 |

# EXECUTIVE SUMMARY

Due to poor or inadequate address information, the following sites were not mapped. Count: 2 records.

| Site Name | Database(s) |
|---|---|
| ATLANTIC AVE. AND UTICA AVENUE (CR | NY INST CONTROL, NY VCP |
| SKILLMAN STATION | NY VCP |

# OVERVIEW MAP - 5413033.2S




Target Property

Sites at elevations higher than or equal to the target property

Sites at elevations lower than the target property

Manufactured Gas Plants

National Priority List Sites

Dept. Defense Sites

0 1/4 1/2 1 Miles

Indian Reservations BIA

Power transmission lines

Pipelines

National Wetland Inventory

State Wetlands

Upgradient Area

This report includes Interactive Map Layers to display and/or hide map information. The legend includes only those icons for the default map view.

| | | | |
|---|---|---|---|
| SITE NAME: | 505 Grand Avenue | CLIENT: | Equity Env. Engineering LLC |
| ADDRESS: | 505 Grand Avenue<br>Brooklyn NY 11238 | CONTACT: | Gene Bove |
| | | INQUIRY #: | 5413033.2s |
| LAT/LONG: | 40.680024 / 73.961249 | DATE: | September 04, 2018 1:56 pm |

Copyright © 2018 EDR, Inc. © 2015 TomTom Rel. 2015.

# DETAIL MAP - 5413033.2S




- Target Property
- Sites at elevations higher than or equal to the target property
- Sites at elevations lower than the target property
- Manufactured Gas Plants
- Sensitive Receptors
- National Priority List Sites
- Dept. Defense Sites
- Indian Reservations BIA
- Pipelines

0 1/16 1/8 1/4 Miles

This report includes Interactive Map Layers to display and/or hide map information. The legend includes only those icons for the default map view.

| | | | |
|---|---|---|---|
| SITE NAME: | 505 Grand Avenue | CLIENT: | Equity Env. Engineering LLC |
| ADDRESS: | 505 Grand Avenue<br>Brooklyn NY 11238 | CONTACT: | Gene Bove |
| | | INQUIRY #: | 5413033.2s |
| LAT/LONG: | 40.680024 / 73.961249 | DATE: | September 04, 2018 1:59 pm |

Copyright © 2018 EDR, Inc. © 2015 TomTom Rel. 2015.

# MAP FINDINGS SUMMARY

| Database | Search Distance (Miles) | Target Property | < 1/8 | 1/8 - 1/4 | 1/4 - 1/2 | 1/2 - 1 | > 1 | Total Plotted |
|---|---|---|---|---|---|---|---|---|
| **STANDARD ENVIRONMENTAL RECORDS** | | | | | | | | |
| ***Federal NPL site list*** | | | | | | | | |
| NPL | 1.000 | | 0 | 0 | 0 | 0 | NR | 0 |
| Proposed NPL | 1.000 | | 0 | 0 | 0 | 0 | NR | 0 |
| NPL LIENS | 0.001 | | 0 | NR | NR | NR | NR | 0 |
| ***Federal Delisted NPL site list*** | | | | | | | | |
| Delisted NPL | 1.000 | | 0 | 0 | 0 | 0 | NR | 0 |
| ***Federal CERCLIS list*** | | | | | | | | |
| FEDERAL FACILITY | 0.500 | | 0 | 0 | 0 | NR | NR | 0 |
| SEMS | 0.500 | | 0 | 0 | 1 | NR | NR | 1 |
| ***Federal CERCLIS NFRAP site list*** | | | | | | | | |
| SEMS-ARCHIVE | 0.500 | | 0 | 0 | 0 | NR | NR | 0 |
| ***Federal RCRA CORRACTS facilities list*** | | | | | | | | |
| CORRACTS | 1.000 | | 0 | 0 | 0 | 0 | NR | 0 |
| ***Federal RCRA non-CORRACTS TSD facilities list*** | | | | | | | | |
| RCRA-TSDF | 0.500 | | 0 | 0 | 0 | NR | NR | 0 |
| ***Federal RCRA generators list*** | | | | | | | | |
| RCRA-LQG | 0.250 | | 2 | 6 | NR | NR | NR | 8 |
| RCRA-SQG | 0.250 | | 1 | 1 | NR | NR | NR | 2 |
| RCRA-CESQG | 0.250 | | 1 | 3 | NR | NR | NR | 4 |
| ***Federal institutional controls / engineering controls registries*** | | | | | | | | |
| LUCIS | 0.500 | | 0 | 0 | 0 | NR | NR | 0 |
| US ENG CONTROLS | 0.500 | | 0 | 0 | 0 | NR | NR | 0 |
| US INST CONTROL | 0.500 | | 0 | 0 | 0 | NR | NR | 0 |
| ***Federal ERNS list*** | | | | | | | | |
| ERNS | 0.001 | | 0 | NR | NR | NR | NR | 0 |
| ***State- and tribal - equivalent CERCLIS*** | | | | | | | | |
| NY SHWS | 1.000 | | 0 | 0 | 0 | 1 | NR | 1 |
| ***State and tribal landfill and/or solid waste disposal site lists*** | | | | | | | | |
| NY SWF/LF | 0.500 | | 1 | 1 | 2 | NR | NR | 4 |
| ***State and tribal leaking storage tank lists*** | | | | | | | | |
| INDIAN LUST | 0.500 | | 0 | 0 | 0 | NR | NR | 0 |
| NY LTANKS | 0.500 | | 4 | 7 | 25 | NR | NR | 36 |
| NY HIST LTANKS | 0.500 | | 0 | 0 | 0 | NR | NR | 0 |
| ***State and tribal registered storage tank lists*** | | | | | | | | |
| FEMA UST | 0.250 | | 0 | 0 | NR | NR | NR | 0 |

# MAP FINDINGS SUMMARY

| Database | Search Distance (Miles) | Target Property | < 1/8 | 1/8 - 1/4 | 1/4 - 1/2 | 1/2 - 1 | > 1 | Total Plotted |
|---|---|---|---|---|---|---|---|---|
| NY UST | 0.250 | | 3 | 10 | NR | NR | NR | 13 |
| NY CBS UST | 0.250 | | 0 | 0 | NR | NR | NR | 0 |
| NY MOSF UST | 0.500 | | 0 | 0 | 0 | NR | NR | 0 |
| NY MOSF | 0.500 | | 0 | 0 | 0 | NR | NR | 0 |
| NY CBS | 0.250 | | 0 | 0 | NR | NR | NR | 0 |
| NY AST | 0.250 | | 11 | 17 | NR | NR | NR | 28 |
| NY CBS AST | 0.250 | | 0 | 0 | NR | NR | NR | 0 |
| NY MOSF AST | 0.500 | | 0 | 0 | 0 | NR | NR | 0 |
| INDIAN UST | 0.250 | | 0 | 0 | NR | NR | NR | 0 |
| NY TANKS | 0.250 | | 1 | 1 | NR | NR | NR | 2 |
| ***State and tribal institutional control / engineering control registries*** | | | | | | | | |
| NY RES DECL | 0.125 | | 0 | NR | NR | NR | NR | 0 |
| NY ENG CONTROLS | 0.500 | | 0 | 0 | 0 | NR | NR | 0 |
| NY INST CONTROL | 0.500 | | 0 | 0 | 0 | NR | NR | 0 |
| ***State and tribal voluntary cleanup sites*** | | | | | | | | |
| NY VCP | 0.500 | | 6 | 6 | 7 | NR | NR | 19 |
| INDIAN VCP | 0.500 | | 0 | 0 | 0 | NR | NR | 0 |
| ***State and tribal Brownfields sites*** | | | | | | | | |
| NY BROWNFIELDS | 0.500 | | 0 | 0 | 1 | NR | NR | 1 |
| NY ERP | 0.500 | | 0 | 0 | 0 | NR | NR | 0 |
| **ADDITIONAL ENVIRONMENTAL RECORDS** | | | | | | | | |
| ***Local Brownfield lists*** | | | | | | | | |
| US BROWNFIELDS | 0.500 | | 0 | 0 | 0 | NR | NR | 0 |
| ***Local Lists of Landfill / Solid Waste Disposal Sites*** | | | | | | | | |
| NY SWTIRE | 0.500 | | 0 | 0 | 0 | NR | NR | 0 |
| NY SWRCY | 0.500 | | 0 | 0 | 0 | NR | NR | 0 |
| INDIAN ODI | 0.500 | | 0 | 0 | 0 | NR | NR | 0 |
| ODI | 0.500 | | 0 | 0 | 0 | NR | NR | 0 |
| DEBRIS REGION 9 | 0.500 | | 0 | 0 | 0 | NR | NR | 0 |
| IHS OPEN DUMPS | 0.500 | | 0 | 0 | 0 | NR | NR | 0 |
| ***Local Lists of Hazardous waste / Contaminated Sites*** | | | | | | | | |
| US HIST CDL | 0.001 | | 0 | NR | NR | NR | NR | 0 |
| NY DEL SHWS | 1.000 | | 0 | 0 | 0 | 0 | NR | 0 |
| US CDL | 0.001 | | 0 | NR | NR | NR | NR | 0 |
| ***Local Lists of Registered Storage Tanks*** | | | | | | | | |
| NY HIST UST | 0.250 | | 0 | 0 | NR | NR | NR | 0 |
| NY HIST AST | 0.001 | | 0 | NR | NR | NR | NR | 0 |
| ***Local Land Records*** | | | | | | | | |
| NY LIENS | 0.001 | | 0 | NR | NR | NR | NR | 0 |

# MAP FINDINGS SUMMARY

| Database | Search Distance (Miles) | Target Property | < 1/8 | 1/8 - 1/4 | 1/4 - 1/2 | 1/2 - 1 | > 1 | Total Plotted |
|---|---|---|---|---|---|---|---|---|
| LIENS 2 | 0.001 | | 0 | NR | NR | NR | NR | 0 |
| ***Records of Emergency Release Reports*** | | | | | | | | |
| HMIRS | 0.001 | | 0 | NR | NR | NR | NR | 0 |
| NY Spills | 0.125 | | 17 | NR | NR | NR | NR | 17 |
| NY Hist Spills | 0.125 | | 0 | NR | NR | NR | NR | 0 |
| NY SPILLS 90 | 0.125 | | 0 | NR | NR | NR | NR | 0 |
| NY SPILLS 80 | 0.125 | | 0 | NR | NR | NR | NR | 0 |
| ***Other Ascertainable Records*** | | | | | | | | |
| RCRA NonGen / NLR | 0.250 | | 24 | 98 | NR | NR | NR | 122 |
| FUDS | 1.000 | | 0 | 0 | 0 | 0 | NR | 0 |
| DOD | 1.000 | | 0 | 0 | 0 | 0 | NR | 0 |
| SCRD DRYCLEANERS | 0.500 | | 0 | 0 | 0 | NR | NR | 0 |
| US FIN ASSUR | 0.001 | | 0 | NR | NR | NR | NR | 0 |
| EPA WATCH LIST | 0.001 | | 0 | NR | NR | NR | NR | 0 |
| 2020 COR ACTION | 0.250 | | 0 | 0 | NR | NR | NR | 0 |
| TSCA | 0.001 | | 0 | NR | NR | NR | NR | 0 |
| TRIS | 0.001 | | 0 | NR | NR | NR | NR | 0 |
| SSTS | 0.001 | | 0 | NR | NR | NR | NR | 0 |
| ROD | 1.000 | | 0 | 0 | 0 | 0 | NR | 0 |
| RMP | 0.001 | | 0 | NR | NR | NR | NR | 0 |
| RAATS | 0.001 | | 0 | NR | NR | NR | NR | 0 |
| PRP | 0.001 | | 0 | NR | NR | NR | NR | 0 |
| PADS | 0.001 | | 0 | NR | NR | NR | NR | 0 |
| ICIS | 0.001 | | 0 | NR | NR | NR | NR | 0 |
| FTTS | 0.001 | | 0 | NR | NR | NR | NR | 0 |
| MLTS | 0.001 | | 0 | NR | NR | NR | NR | 0 |
| COAL ASH DOE | 0.001 | | 0 | NR | NR | NR | NR | 0 |
| COAL ASH EPA | 0.500 | | 0 | 0 | 0 | NR | NR | 0 |
| PCB TRANSFORMER | 0.001 | | 0 | NR | NR | NR | NR | 0 |
| RADINFO | 0.001 | | 0 | NR | NR | NR | NR | 0 |
| HIST FTTS | 0.001 | | 0 | NR | NR | NR | NR | 0 |
| DOT OPS | 0.001 | | 0 | NR | NR | NR | NR | 0 |
| CONSENT | 1.000 | | 0 | 0 | 0 | 0 | NR | 0 |
| INDIAN RESERV | 0.001 | | 0 | NR | NR | NR | NR | 0 |
| FUSRAP | 1.000 | | 0 | 0 | 0 | 0 | NR | 0 |
| UMTRA | 0.500 | | 0 | 0 | 0 | NR | NR | 0 |
| LEAD SMELTERS | 0.001 | | 0 | NR | NR | NR | NR | 0 |
| US AIRS | 0.001 | | 0 | NR | NR | NR | NR | 0 |
| US MINES | 0.250 | | 0 | 0 | NR | NR | NR | 0 |
| ABANDONED MINES | 0.001 | | 0 | NR | NR | NR | NR | 0 |
| FINDS | 0.001 | | 0 | NR | NR | NR | NR | 0 |
| UXO | 1.000 | | 0 | 0 | 0 | 0 | NR | 0 |
| DOCKET HWC | 0.001 | | 0 | NR | NR | NR | NR | 0 |
| ECHO | 0.001 | | 0 | NR | NR | NR | NR | 0 |
| FUELS PROGRAM | 0.250 | | 0 | 0 | NR | NR | NR | 0 |
| NY AIRS | 0.001 | | 0 | NR | NR | NR | NR | 0 |
| NY COAL ASH | 0.500 | | 0 | 0 | 0 | NR | NR | 0 |
| NY DRYCLEANERS | 0.250 | | 0 | 1 | NR | NR | NR | 1 |
| NY E DESIGNATION | 0.125 | | 26 | NR | NR | NR | NR | 26 |

# MAP FINDINGS SUMMARY

| Database | Search Distance (Miles) | Target Property | < 1/8 | 1/8 - 1/4 | 1/4 - 1/2 | 1/2 - 1 | > 1 | Total Plotted |
|---|---|---|---|---|---|---|---|---|
| NY Financial Assurance | 0.001 | | 0 | NR | NR | NR | NR | 0 |
| NY HSWDS | 0.500 | | 0 | 0 | 0 | NR | NR | 0 |
| NY MANIFEST | 0.250 | | 37 | 136 | NR | NR | NR | 173 |
| NJ MANIFEST | 0.250 | | 5 | 22 | NR | NR | NR | 27 |
| NY SPDES | 0.001 | | 0 | NR | NR | NR | NR | 0 |
| NY VAPOR REOPENED | 0.500 | | 0 | 0 | 0 | NR | NR | 0 |
| NY UIC | 0.001 | | 0 | NR | NR | NR | NR | 0 |
| **EDR HIGH RISK HISTORICAL RECORDS** | | | | | | | | |
| ***EDR Exclusive Records*** | | | | | | | | |
| EDR MGP | 1.000 | | 0 | 0 | 0 | 0 | NR | 0 |
| EDR Hist Auto | 0.125 | | 7 | NR | NR | NR | NR | 7 |
| EDR Hist Cleaner | 0.125 | | 1 | NR | NR | NR | NR | 1 |
| **EDR RECOVERED GOVERNMENT ARCHIVES** | | | | | | | | |
| ***Exclusive Recovered Govt. Archives*** | | | | | | | | |
| NY RGA HWS | 0.001 | | 0 | NR | NR | NR | NR | 0 |
| NY RGA LF | 0.001 | | 0 | NR | NR | NR | NR | 0 |
| - Totals -- | | 0 | 147 | 309 | 36 | 1 | 0 | 493 |

NOTES:

TP = Target Property

NR = Not Requested at this Search Distance

Sites may be listed in more than one database

**A1** **990 ATLANTIC AVE** **NY LTANKS** **S100494512**
**990 ATLANTIC AVE** **N/A**
**< 1/8** **BROOKLYN, NY**
**0.001 mi.**
**4 ft.** **Site 1 of 18 in cluster A**

**Relative:**
**Higher**

**Actual:**
**85 ft.**

LTANKS:

| | |
|---|---|
| Facility ID: | 9210824 |
| Site ID: | 167865 |
| Closed Date: | 1992-12-18 |
| Spill Number: | 9210824 |
| Spill Date: | 1992-12-17 |
| Spill Cause: | Tank Failure |
| Spill Source: | Commercial/Industrial |
| Spill Class: | C4 |
| Cleanup Ceased: | 1992-12-18 |
| SWIS: | 2401 |
| Investigator: | CAMMISA |
| Referred To: | Not reported |
| Reported to Dept: | 1992-12-18 |
| CID: | Not reported |
| Water Affected: | Not reported |
| Spill Notifier: | Other |
| Last Inspection: | Not reported |
| Recommended Penalty: | False |
| Meets Standard: | True |
| UST Involvement: | False |
| Remediation Phase: | 0 |
| Date Entered In Computer: | 1992-12-22 |
| Spill Record Last Update: | 2004-09-30 |
| Spiller Name: | Not reported |
| Spiller Company: | Not reported |
| Spiller Address: | Not reported |
| Spiller County: | 001 |
| Spiller Contact: | Not reported |
| Spiller Phone: | Not reported |
| Spiller Extention: | Not reported |
| DEC Region: | 2 |
| DER Facility ID: | 141424 |
| DEC Memo: | "" |
| Remarks: | "VAVLE NIPPLE ON A/G 275 ROTTED OUT-OIL LEAKED TO CONCRETE FLOOR -SVCMNPUT VAC ON TANK AND REPLACED FITTINGS AND VAVLE APPLIED SPEEDI-DRI P/UDISPOSED" |

All Materials:

| | |
|---|---|
| Site ID: | 167865 |
| Operable Unit ID: | 977460 |
| Operable Unit: | 01 |
| Material ID: | 404264 |
| Material Code: | 0001A |
| Material Name: | #2 fuel oil |
| Case No.: | Not reported |
| Material FA: | Petroleum |
| Quantity: | 4.00 |
| Units: | G |
| Recovered: | .00 |
| Oxygenate: | Not reported |

**A2**
**SW**
**< 1/8**
**0.007 mi.**
**39 ft.**

**PACIFIC ST & GRAND AVE**
**PACIFIC ST & GRAND AVE**
**BROOKLYN, NY**

**Site 2 of 18 in cluster A**

**NY Spills** **S104953529**
**N/A**

**Relative:**
**Higher**

**Actual:**
**87 ft.**

SPILLS:

| | |
|---|---|
| Facility ID: | 0013311 |
| Facility Type: | ER |
| Spill Number: | 0013311 |
| DER Facility ID: | 101089 |
| Site ID: | 116136 |
| DEC Region: | 2 |
| Closed Date: | 2001-05-15 |
| Spill Cause: | Abandoned Drums |
| Spill Class: | C3 |
| SWIS: | 2401 |
| Spill Date: | 2001-03-21 |
| Investigator: | TJDEMEO |
| Referred To: | Not reported |
| Reported to Dept: | 2001-03-21 |
| CID: | 211 |
| Water Affected: | Not reported |
| Spill Source: | Unknown |
| Spill Notifier: | Local Agency |
| Cleanup Ceased: | Not reported |
| Cleanup Meets Std: | False |
| Last Inspection: | Not reported |
| Recommended Penalty: | False |
| UST Trust: | False |
| Remediation Phase: | 0 |
| Date Entered In Computer: | 2001-03-21 |
| Spill Record Last Update: | 2004-02-05 |
| Spiller Name: | Not reported |
| Spiller Company: | UNKNOWN |
| Spiller Address: | Not reported |
| Spiller Company: | 001 |
| Contact Name: | CHERELLE MAYFIELD |
| DEC Memo: | "Prior to Sept, 2004 data translation this spill Lead_DEC Field was DEMEO 5/15/01 TJD No Drum Found" |
| Remarks: | "2 55 gals drums at location - unk substance in them - does not appear to be leaking" |

All Materials:

| | |
|---|---|
| Site ID: | 116136 |
| Operable Unit ID: | 835260 |
| Operable Unit: | 01 |
| Material ID: | 540024 |
| Material Code: | 0064A |
| Material Name: | unknown material |
| Case No.: | Not reported |
| Material FA: | Other |
| Quantity: | 110.00 |
| Units: | G |
| Recovered: | .00 |
| Oxygenate: | Not reported |

**A3** **ATLANTIC ARMATURE CO INC** **RCRA NonGen / NLR** **1000153415**
**NNE** **990 ATLANTIC AVE** **FINDS** **NYD078165388**
**< 1/8** **BROOKLYN, NY 11238** **ECHO**
**0.009 mi.**
**48 ft.** **Site 3 of 18 in cluster A**

**Relative:**
**Lower**

**Actual:**
**84 ft.**

RCRA NonGen / NLR:

| | |
|---|---|
| Date form received by agency: | 01/01/2007 |
| Facility name: | ATLANTIC ARMATURE CO INC |
| Facility address: | 990 ATLANTIC AVE<br>BROOKLYN, NY 11238-3207 |
| EPA ID: | NYD078165388 |
| Mailing address: | ATLANTIC AVE<br>BROOKLYN, NY 11238 |
| Contact: | Not reported |
| Contact address: | ATLANTIC AVE<br>BROOKLYN, NY 11238 |
| Contact country: | US |
| Contact telephone: | Not reported |
| Contact email: | Not reported |
| EPA Region: | 02 |
| Classification: | Non-Generator |
| Description: | Handler: Non-Generators do not presently generate hazardous waste |

Owner/Operator Summary:

| | |
|---|---|
| Owner/operator name: | ROBERT GOLDSMITH - PRES |
| Owner/operator address: | NOT REQUIRED<br>NOT REQUIRED, WY 99999 |
| Owner/operator country: | US |
| Owner/operator telephone: | 212-555-1212 |
| Owner/operator email: | Not reported |
| Owner/operator fax: | Not reported |
| Owner/operator extension: | Not reported |
| Legal status: | Private |
| Owner/Operator Type: | Owner |
| Owner/Op start date: | Not reported |
| Owner/Op end date: | Not reported |

| | |
|---|---|
| Owner/operator name: | ROBERT GOLDSMITH - PRES |
| Owner/operator address: | NOT REQUIRED<br>NOT REQUIRED, WY 99999 |
| Owner/operator country: | US |
| Owner/operator telephone: | 212-555-1212 |
| Owner/operator email: | Not reported |
| Owner/operator fax: | Not reported |
| Owner/operator extension: | Not reported |
| Legal status: | Private |
| Owner/Operator Type: | Operator |
| Owner/Op start date: | Not reported |
| Owner/Op end date: | Not reported |

Handler Activities Summary:

| | |
|---|---|
| U.S. importer of hazardous waste: | No |
| Mixed waste (haz. and radioactive): | No |
| Recycler of hazardous waste: | No |
| Transporter of hazardous waste: | No |
| Treater, storer or disposer of HW: | No |
| Underground injection activity: | No |

**ATLANTIC ARMATURE CO INC (Continued)** **1000153415**

On-site burner exemption: No
Furnace exemption: No
Used oil fuel burner: No
Used oil processor: No
User oil refiner: No
Used oil fuel marketer to burner: No
Used oil Specification marketer: No
Used oil transfer facility: No
Used oil transporter: No

Historical Generators:

Date form received by agency: 01/01/2006
Site name: ATLANTIC ARMATURE CO INC
Classification: Not a generator, verified

Date form received by agency: 07/08/1999
Site name: ATLANTIC ARMATURE CO INC
Classification: Not a generator, verified

Date form received by agency: 11/12/1986
Site name: ATLANTIC ARMATURE CO INC
Classification: Small Quantity Generator

. Waste code: D000
. Waste name: Not Defined

. Waste code: D001
. Waste name: IGNITABLE HAZARDOUS WASTES ARE THOSE WASTES WHICH HAVE A FLASHPOINT OF LESS THAN 140 DEGREES FAHRENHEIT AS DETERMINED BY A PENSKY-MARTENS CLOSED CUP FLASH POINT TESTER. ANOTHER METHOD OF DETERMINING THE FLASH POINT OF A WASTE IS TO REVIEW THE MATERIAL SAFETY DATA SHEET, WHICH CAN BE OBTAINED FROM THE MANUFACTURER OR DISTRIBUTOR OF THE MATERIAL. LACQUER THINNER IS AN EXAMPLE OF A COMMONLY USED SOLVENT WHICH WOULD BE CONSIDERED AS IGNITABLE HAZARDOUS WASTE.

Violation Status: No violations found

FINDS:

Registry ID: 110004370065

Environmental Interest/Information System
RCRAInfo is a national information system that supports the Resource Conservation and Recovery Act (RCRA) program through the tracking of events and activities related to facilities that generate, transport, and treat, store, or dispose of hazardous waste. RCRAInfo allows RCRA program staff to track the notification, permit, compliance, and corrective action activities required under RCRA.

Click this hyperlink while viewing on your computer to access additional FINDS: detail in the EDR Site Report.

ECHO:
Envid: 1000153415
Registry ID: 110004370065
DFR URL: http://echo.epa.gov/detailed-facility-report?fid=110004370065

**A4**
**NE**
**< 1/8**
**0.012 mi.**
**65 ft.**

**CITY RESTAURANT SUPLLIES INC**
**1006 ATLANTIC AVE**
**BROOKLYN, NY**

**Site 4 of 18 in cluster A**

**NY Spills** **S118263186**
**N/A**

**Relative:**
**Lower**

**Actual:**
**84 ft.**

SPILLS:

| | |
|---|---|
| Facility ID: | 1508133 |
| Facility Type: | ER |
| Spill Number: | 1508133 |
| DER Facility ID: | 470108 |
| Site ID: | 515704 |
| DEC Region: | 2 |
| Closed Date: | 2015-11-04 |
| Spill Cause: | Deliberate |
| Spill Class: | C4 |
| SWIS: | 2401 |
| Spill Date: | 2015-11-04 |
| Investigator: | RMOMAR |
| Referred To: | Not reported |
| Reported to Dept: | 2015-11-04 |
| CID: | Not reported |
| Water Affected: | Not reported |
| Spill Source: | Commercial/Industrial |
| Spill Notifier: | Local Agency |
| Cleanup Ceased: | Not reported |
| Cleanup Meets Std: | False |
| Last Inspection: | Not reported |
| Recommended Penalty: | False |
| UST Trust: | False |
| Remediation Phase: | 0 |
| Date Entered In Computer: | 2015-11-04 |
| Spill Record Last Update: | 2015-11-04 |
| Spiller Name: | NYC DEP |
| Spiller Company: | CITY RESTAURANT SUPLLIES INC |
| Spiller Address: | 1006 ATLANTIC AVE |
| Spiller Company: | 999 |
| Contact Name: | NYC DEP |
| DEC Memo: | "11/4/2015: Rashad Duty Desk Spoke to DEP HAZMAT, he indicated caller stated there has been waste oil dumping into the nearby sewer. DEP HAZMAT indicated that this was wash water which was most likely used to clean kitchen appliances. The reported site is a wholesale appliance provider for restaurants, it is not an actual restaurant. DEP HAZMAT also indicated that caller said this is an ongoing issue and happens weekly. DEP is investigating impact to sewer system and further looking into this issue. 1006 Atlantic Avenue has an alternate address of 998-1006 Atlantic Avenue. No PBS registration or additional spill reports were found. Spill will be closed as per DEP investigation. " |
| Remarks: | "Waste oil being dumped from the basement of the business and into the municipal sewer. Caller actually witnessed the dumping after his office received a complaint of the activity." |

All Materials:

| | |
|---|---|
| Site ID: | 515704 |
| Operable Unit ID: | 1264818 |
| Operable Unit: | 01 |
| Material ID: | 2268635 |
| Material Code: | 0022 |
| Material Name: | waste oil/used oil |

**CITY RESTAURANT SUPLLIES INC (Continued)** **S118263186**

| | |
|---|---|
| Case No.: | Not reported |
| Material FA: | Petroleum |
| Quantity: | Not reported |
| Units: | Not reported |
| Recovered: | Not reported |
| Oxygenate: | Not reported |

---

**A5** **COMMERCIAL SITE** **NY Spills** **S118263229**
**NE** **1006 ATLANTIC AVE** **N/A**
**< 1/8** **BROOKLYN, NY**
**0.012 mi.**
**65 ft.** **Site 5 of 18 in cluster A**

**Relative:** **Lower**
**Actual:** **84 ft.**

SPILLS:

| | |
|---|---|
| Facility ID: | 1508179 |
| Facility Type: | ER |
| Spill Number: | 1508179 |
| DER Facility ID: | 470108 |
| Site ID: | 515753 |
| DEC Region: | 2 |
| Closed Date: | 2015-11-09 |
| Spill Cause: | Equipment Failure |
| Spill Class: | C3 |
| SWIS: | 2401 |
| Spill Date: | 2015-11-04 |
| Investigator: | RMPIPER |
| Referred To: | Not reported |
| Reported to Dept: | 2015-11-05 |
| CID: | Not reported |
| Water Affected: | Not reported |
| Spill Source: | Commercial/Industrial |
| Spill Notifier: | Local Agency |
| Cleanup Ceased: | Not reported |
| Cleanup Meets Std: | False |
| Last Inspection: | Not reported |
| Recommended Penalty: | False |
| UST Trust: | False |
| Remediation Phase: | 0 |
| Date Entered In Computer: | 2015-11-05 |
| Spill Record Last Update: | 2015-11-09 |
| Spiller Name: | BEN |
| Spiller Company: | CITY RETERAUNT SUPPLIES INC |
| Spiller Address: | 1006 ATLANTIC AVE |
| Spiller Company: | 999 |
| Contact Name: | JEREMY HELLER |
| DEC Memo: | "Duplicate spill. closed. See 1508180. " |
| Remarks: | "someone pumped oil from leaking tank into street. Oil is still remaining in basement." |

All Materials:

| | |
|---|---|
| Site ID: | 515753 |
| Operable Unit ID: | 1264866 |
| Operable Unit: | 01 |
| Material ID: | 2268682 |
| Material Code: | 0001A |
| Material Name: | #2 fuel oil |
| Case No.: | Not reported |

**COMMERCIAL SITE (Continued)** **S118263229**

| | |
|---|---|
| Material FA: | Petroleum |
| Quantity: | Not reported |
| Units: | Not reported |
| Recovered: | Not reported |
| Oxygenate: | Not reported |

---

**A6** **UNKNOWN BUILDING** **NY Spills** **S118263230**
**NE** **1006 ATLANTIC AVE** **N/A**
**< 1/8** **BROOKLYN, NY**
**0.012 mi.**
**65 ft.** **Site 6 of 18 in cluster A**

**Relative:** SPILLS:
**Lower**

**Actual:**
**84 ft.**

| | |
|---|---|
| Facility ID: | 1508180 |
| Facility Type: | ER |
| Spill Number: | 1508180 |
| DER Facility ID: | 470108 |
| Site ID: | 515754 |
| DEC Region: | 2 |
| Closed Date: | 2016-02-09 |
| Spill Cause: | Other |
| Spill Class: | Not reported |
| SWIS: | 2401 |
| Spill Date: | 2015-11-04 |
| Investigator: | vszhune |
| Referred To: | Not reported |
| Reported to Dept: | 2015-11-05 |
| CID: | Not reported |
| Water Affected: | Not reported |
| Spill Source: | Private Dwelling |
| Spill Notifier: | Other |
| Cleanup Ceased: | Not reported |
| Cleanup Meets Std: | False |
| Last Inspection: | Not reported |
| Recommended Penalty: | False |
| UST Trust: | False |
| Remediation Phase: | 0 |
| Date Entered In Computer: | 2015-11-05 |
| Spill Record Last Update: | 2016-02-09 |
| Spiller Name: | Not reported |
| Spiller Company: | PROPERTY OWNER |
| Spiller Address: | Not reported |
| Spiller Company: | 999 |
| Contact Name: | ELON |
| DEC Memo: | "11/5/15-Zhune responded to this spill. Met DEP hazmat-Jeremia and Elon Lebovich (the owner's representative). As per Mr. Lebovich the owner bought the building eight month ago. Water was leaking in the basement for years. They hired a cleaning company to pump out the water from the basement. This company was pumping out the water with oil to the street. DEP hazmat-David was in the site on 11/4/2015 and stopped the pumping out. He saw water with oil on the street. He called Mr. Lebovich and instructed him to hire an environmental company. Mr. Lebovich hired ABC Tank. At the time that I inspected the site. I observed a tank with the top cut. There was water with oil all over the floor of the basement and water with oil along the curbside. A catch basin was also impacted. ABC pumped out the water with oil from the basement, they also cleaned the curbside and the |

**UNKNOWN BUILDING (Continued)** **S118263230**

catch basin. They will come back today to complete the clean up. Mr. Lebovich also said the plumber will remove the tank. 2/3/16-Donna Vieni from ABC Tank Repair & Lining, Inc. emailed the spill closure report dated 2/3/16. The letter stated ABC Tank Repair & Lining, Inc was contracted to assist the owner and /or management company in obtaining a spill closure for the spill case # 1508180. ABC Tank assumes the oil spill was caused due to negligence of others. A mixture of oil and water was being pumped out of the tank and tank room. All product was being pumped into buckets and/or drums located on the exterior of the building. due to the heavy rains, the product in the buckets and/or drums overflowed allowing the product to run into the street, along the curb and into the sewer catch basin. 1. ABC Tank pumped out product from the tank room, boiler room, along the curbside and sewer catch basin in the street. The tank room and boiler room was pressure washed. 2. ABC Tank pumped out, cleaned & removed (1) 1080 gallon AST from the site. A copy of the NYC Fire Department affidavit is attached for your files. 3. ABC dug out all contaminated soil/debris from the affected areas $ placed in drums for proper disposal. A copy of the disposal manifest is attached for your files. Based on the above information this spill is closed."

Remarks: "tank leaked in basement - property owner pumped out and onto street - oil went down sewer - 3rd party report from DEP"

All Materials:

| | |
|---|---|
| Site ID: | 515754 |
| Operable Unit ID: | 1264867 |
| Operable Unit: | 01 |
| Material ID: | 2268683 |
| Material Code: | 0001A |
| Material Name: | #2 fuel oil |
| Case No.: | Not reported |
| Material FA: | Petroleum |
| Quantity: | Not reported |
| Units: | Not reported |
| Recovered: | Not reported |
| Oxygenate: | Not reported |

---

**A7** **MONSEY BUS** **NY AST** **A100416519**
**SW** **546 GRAND AVE** **N/A**
**< 1/8** **BROOKLYN, NY 11238**
**0.021 mi.**
**109 ft.** **Site 7 of 18 in cluster A**

**Relative:**
**Higher**

**Actual:**
**88 ft.**

AST:

| | |
|---|---|
| Region: | STATE |
| DEC Region: | 2 |
| Site Status: | Active |
| Facility Id: | 2-612573 |
| Program Type: | PBS |
| UTM X: | 595850.13205 |
| UTM Y: | 4503549.87600 |
| Expiration Date: | 01/22/2023 |
| Site Type: | Trucking/Transportation/Fleet Operation |

Affiliation Records:

| | |
|---|---|
| Site Id: | 528945 |
| Affiliation Type: | Mail Contact |
| Company Name: | MONSEY SQUARE TRAILS |

**MONSEY BUS (Continued)** **A100416519**

| | |
|---|---|
| Contact Type: | Not reported |
| Contact Name: | ISAAC LUNGAR |
| Address1: | 870 DEAN ST |
| Address2: | Not reported |
| City: | BROOKLYN |
| State: | NY |
| Zip Code: | 11238 |
| Country Code: | 001 |
| Phone: | (917) 807-2990 |
| EMail: | JLUNGER@MONSEYTRAILS.COM |
| Fax Number: | Not reported |
| Modified By: | MFLEONAR |
| Date Last Modified: | 2017-11-14 |

| | |
|---|---|
| Site Id: | 528945 |
| Affiliation Type: | Facility Operator |
| Company Name: | MONSEY BUS |
| Contact Type: | Not reported |
| Contact Name: | ISAAC LUNGAR |
| Address1: | Not reported |
| Address2: | Not reported |
| City: | Not reported |
| State: | NN |
| Zip Code: | Not reported |
| Country Code: | 001 |
| Phone: | (914) 260-0486 |
| EMail: | Not reported |
| Fax Number: | Not reported |
| Modified By: | MFLEONAR |
| Date Last Modified: | 2017-11-14 |

| | |
|---|---|
| Site Id: | 528945 |
| Affiliation Type: | Emergency Contact |
| Company Name: | 585 MESEROLE STREET CORP |
| Contact Type: | Not reported |
| Contact Name: | ISAAC LUNGAR |
| Address1: | Not reported |
| Address2: | Not reported |
| City: | Not reported |
| State: | NN |
| Zip Code: | Not reported |
| Country Code: | 999 |
| Phone: | (917) 807-2990 |
| EMail: | Not reported |
| Fax Number: | Not reported |
| Modified By: | MFLEONAR |
| Date Last Modified: | 2017-11-14 |

| | |
|---|---|
| Site Id: | 528945 |
| Affiliation Type: | Facility Owner |
| Company Name: | 585 MESEROLE STREET CORP |
| Contact Type: | MANAGER |
| Contact Name: | ISAAC LUNGAR |
| Address1: | 8 WASHINGTON AVE |
| Address2: | Not reported |
| City: | SPRING VALLEY |
| State: | NY |

**MONSEY BUS (Continued)** **A100416519**

| | |
|---|---|
| Zip Code: | 10977 |
| Country Code: | 001 |
| Phone: | (914) 260-0486 |
| EMail: | Not reported |
| Fax Number: | Not reported |
| Modified By: | MFLEONAR |
| Date Last Modified: | 2017-11-14 |

Tank Info:

| | |
|---|---|
| Tank Number: | 001 |
| Tank Id: | 262162 |

Equipment Records:

I03 - Overfill - Automatic Shut-Off
D01 - Pipe Type - Steel/Carbon Steel/Iron
H01 - Tank Leak Detection - Interstitial - Electronic Monitoring
A00 - Tank Internal Protection - None
B01 - Tank External Protection - Painted/Asphalt Coating
I02 - Overfill - High Level Alarm
K01 - Spill Prevention - Catch Basin
L09 - Piping Leak Detection - Exempt Suction Piping
E00 - Piping Secondary Containment - None
J02 - Dispenser - Suction Dispenser
F06 - Pipe External Protection - Wrapped
G12 - Tank Secondary Containment - Double-Walled (AG only)
C01 - Pipe Location - Aboveground
H06 - Tank Leak Detection - Impervious Barrier/Concrete Pad (A/G)
B99 - Tank External Protection - Other

| | |
|---|---|
| Tank Location: | 3 |
| Tank Type: | Other |
| Tank Status: | In Service |
| Pipe Model: | Not reported |
| Install Date: | 01/22/2008 |
| Capacity Gallons: | 8000 |
| Tightness Test Method: | - |
| Date Test: | Not reported |
| Next Test Date: | Not reported |
| Date Tank Closed: | Not reported |
| Register: | True |
| Modified By: | MFLEONAR |
| Last Modified: | 11/14/2017 |
| Material Name: | diesel |

---

**A8** **CON EDISON** **NY MANIFEST** **S117060648**
**SW** **548 GRAND AVE** **N/A**
**< 1/8** **BROOKLYN, NY 11238**
**0.024 mi.**
**125 ft.** **Site 8 of 18 in cluster A**

**Relative:**
**Higher**

**Actual:**
**88 ft.**

NY MANIFEST:

| | |
|---|---|
| Country: | USA |
| EPA ID: | NYP004528824 |
| Facility Status: | Not reported |
| Location Address 1: | OPP 534 GRAND AV |
| Code: | BP |
| Location Address 2: | SB20193 |
| Total Tanks: | Not reported |

**CON EDISON (Continued)** **S117060648**

| | |
|---|---|
| Location City: | BROOKLYN |
| Location State: | NY |
| Location Zip: | 11201 |
| Location Zip 4: | Not reported |

NY MANIFEST:

| | |
|---|---|
| EPAID: | NYP004528824 |
| Mailing Name: | CON EDISON |
| Mailing Contact: | CON EDISON |
| Mailing Address 1: | 4 IRVING PL |
| Mailing Address 2: | 15TH FL |
| Mailing City: | NEW YORK |
| Mailing State: | NY |
| Mailing Zip: | 10003 |
| Mailing Zip 4: | Not reported |
| Mailing Country: | USA |
| Mailing Phone: | Not reported |

NY MANIFEST:

| | |
|---|---|
| Document ID: | Not reported |
| Manifest Status: | Not reported |
| seq: | Not reported |
| Year: | 2014 |
| Trans1 State ID: | NJD003812047 |
| Trans2 State ID: | Not reported |
| Generator Ship Date: | 05/12/2014 |
| Trans1 Recv Date: | 05/12/2014 |
| Trans2 Recv Date: | Not reported |
| TSD Site Recv Date: | 05/13/2014 |
| Part A Recv Date: | Not reported |
| Part B Recv Date: | Not reported |
| Generator EPA ID: | NYP004528824 |
| Trans1 EPA ID: | Not reported |
| Trans2 EPA ID: | Not reported |
| TSDF ID 1: | NJD991291105 |
| TSDF ID 2: | Not reported |
| Manifest Tracking Number: | 002422310GBF |
| Import Indicator: | N |
| Export Indicator: | N |
| Discr Quantity Indicator: | N |
| Discr Type Indicator: | N |
| Discr Residue Indicator: | N |
| Discr Partial Reject Indicator: | N |
| Discr Full Reject Indicator: | N |
| Manifest Ref Number: | Not reported |
| Alt Facility RCRA ID: | Not reported |
| Alt Facility Sign Date: | Not reported |
| MGMT Method Type Code: | H110 |
| Waste Code: | Not reported |
| Waste Code: | Not reported |
| Waste Code: | Not reported |
| Waste Code: | Not reported |
| Waste Code: | Not reported |
| Waste Code: | Not reported |
| Quantity: | 100 |
| Units: | G - Gallons (liquids only)* (8.3 pounds) |
| Number of Containers: | 1 |

**CON EDISON (Continued)** **S117060648**

| | |
|---|---|
| Container Type: | TT - Cargo tank, tank trucks |
| Handling Method: | T Chemical, physical, or biological treatment. |
| Specific Gravity: | 1 |
| Waste Code: | D008 |
| Waste Code 1_2: | Not reported |
| Waste Code 1_3: | Not reported |
| Waste Code 1_4: | Not reported |
| Waste Code 1_5: | Not reported |
| Waste Code 1_6: | Not reported |

Click this hyperlink while viewing on your computer to access
-1 additional NY MANIFEST: record(s) in the EDR Site Report.

---

**A9** **CON EDISON SERVICE BOX: 20193** **RCRA NonGen / NLR** **1017775058**
**SW** **548 GRAND AVE** **FINDS** **NYP004528824**
**< 1/8** **BROOKLYN, NY 11238**
**0.024 mi.**
**125 ft.** **Site 9 of 18 in cluster A**

**Relative:**
**Higher**

**Actual:**
**88 ft.**

RCRA NonGen / NLR:

| | |
|---|---|
| Date form received by agency: | 06/12/2014 |
| Facility name: | CON EDISON SERVICE BOX: 20193 |
| Facility address: | 548 GRAND AVE<br>BROOKLYN, NY 11238 |
| EPA ID: | NYP004528824 |
| Mailing address: | IRVING PL, 15TH FL NE<br>NEW YORK, NY 10003 |
| Contact: | THOMAS TEELING |
| Contact address: | Not reported<br>Not reported |
| Contact country: | Not reported |
| Contact telephone: | 212-460-3770 |
| Contact email: | Not reported |
| EPA Region: | 02 |
| Classification: | Non-Generator |
| Description: | Handler: Non-Generators do not presently generate hazardous waste |

Handler Activities Summary:

| | |
|---|---|
| U.S. importer of hazardous waste: | No |
| Mixed waste (haz. and radioactive): | No |
| Recycler of hazardous waste: | No |
| Transporter of hazardous waste: | No |
| Treater, storer or disposer of HW: | No |
| Underground injection activity: | No |
| On-site burner exemption: | No |
| Furnace exemption: | No |
| Used oil fuel burner: | No |
| Used oil processor: | No |
| User oil refiner: | No |
| Used oil fuel marketer to burner: | No |
| Used oil Specification marketer: | No |
| Used oil transfer facility: | No |
| Used oil transporter: | No |

Historical Generators:

| | |
|---|---|
| Date form received by agency: | 05/12/2014 |

**CON EDISON SERVICE BOX: 20193 (Continued)** **1017775058**

Site name: CON EDISON
Classification: Small Quantity Generator

Date form received by agency: 05/12/2014
Site name: CON EDISON
Classification: Not a generator, verified

Violation Status: No violations found

FINDS:

Registry ID: 110063804673

Environmental Interest/Information System
RCRAInfo is a national information system that supports the Resource Conservation and Recovery Act (RCRA) program through the tracking of events and activities related to facilities that generate, transport, and treat, store, or dispose of hazardous waste. RCRAInfo allows RCRA program staff to track the notification, permit, compliance, and corrective action activities required under RCRA.

Click this hyperlink while viewing on your computer to access additional FINDS: detail in the EDR Site Report.

---

**A10** **SAIKA AUTO INTL INC** **RCRA NonGen / NLR** **1004760657**
**NW** **980 ATLANTIC AVE** **FINDS** **NYR000054635**
**< 1/8** **BROOKLYN, NY 11238** **ECHO**
**0.027 mi.** **NY MANIFEST**
**142 ft.** **Site 10 of 18 in cluster A**

**Relative:** **Lower**
**Actual:** **83 ft.**

RCRA NonGen / NLR:
Date form received by agency: 01/01/2007
Facility name: SAIKA AUTO INTL INC
Facility address: 980 ATLANTIC AVE
BROOKLYN, NY 11238
EPA ID: NYR000054635
Mailing address: ATLANTIC AVE
BROOKLYN, NY 11238
Contact: HENRY AKHAVAN
Contact address: ATLANTIC AVE
BROOKLYN, NY 11238
Contact country: US
Contact telephone: 718-783-6277
Contact email: Not reported
EPA Region: 02
Classification: Non-Generator
Description: Handler: Non-Generators do not presently generate hazardous waste

Owner/Operator Summary:
Owner/operator name: 976-84 ATLANTIC PARKING CO
Owner/operator address: 976 ATLANTIC AVE
BROOKLYN, NY 11238
Owner/operator country: US
Owner/operator telephone: 718-622-9699
Owner/operator email: Not reported
Owner/operator fax: Not reported
Owner/operator extension: Not reported

**SAIKA AUTO INTL INC (Continued)** **1004760657**

Legal status: Private
Owner/Operator Type: Operator
Owner/Op start date: Not reported
Owner/Op end date: Not reported

Owner/operator name: 976-84 ATLANTIC PARKING CO
Owner/operator address: 976 ATLANTIC AVE
BROOKLYN, NY 11238
Owner/operator country: US
Owner/operator telephone: 718-622-9699
Owner/operator email: Not reported
Owner/operator fax: Not reported
Owner/operator extension: Not reported
Legal status: Private
Owner/Operator Type: Owner
Owner/Op start date: Not reported
Owner/Op end date: Not reported

Handler Activities Summary:
U.S. importer of hazardous waste: No
Mixed waste (haz. and radioactive): No
Recycler of hazardous waste: No
Transporter of hazardous waste: No
Treater, storer or disposer of HW: No
Underground injection activity: No
On-site burner exemption: No
Furnace exemption: No
Used oil fuel burner: No
Used oil processor: No
User oil refiner: No
Used oil fuel marketer to burner: No
Used oil Specification marketer: No
Used oil transfer facility: No
Used oil transporter: No

Historical Generators:
Date form received by agency: 01/01/2006
Site name: SAIKA AUTO INTL INC
Classification: Not a generator, verified

Date form received by agency: 05/08/1998
Site name: SAIKA AUTO INTL INC
Classification: Conditionally Exempt Small Quantity Generator

. Waste code: D001
. Waste name: IGNITABLE HAZARDOUS WASTES ARE THOSE WASTES WHICH HAVE A FLASHPOINT OF LESS THAN 140 DEGREES FAHRENHEIT AS DETERMINED BY A PENSKY-MARTENS CLOSED CUP FLASH POINT TESTER. ANOTHER METHOD OF DETERMINING THE FLASH POINT OF A WASTE IS TO REVIEW THE MATERIAL SAFETY DATA SHEET, WHICH CAN BE OBTAINED FROM THE MANUFACTURER OR DISTRIBUTOR OF THE MATERIAL. LACQUER THINNER IS AN EXAMPLE OF A COMMONLY USED SOLVENT WHICH WOULD BE CONSIDERED AS IGNITABLE HAZARDOUS WASTE.

Violation Status: No violations found

FINDS:

**SAIKA AUTO INTL INC (Continued)** **1004760657**

Registry ID: 110004543085

Environmental Interest/Information System
RCRAInfo is a national information system that supports the Resource Conservation and Recovery Act (RCRA) program through the tracking of events and activities related to facilities that generate, transport, and treat, store, or dispose of hazardous waste. RCRAInfo allows RCRA program staff to track the notification, permit, compliance, and corrective action activities required under RCRA.

Click this hyperlink while viewing on your computer to access additional FINDS: detail in the EDR Site Report.

ECHO:
Envid: 1004760657
Registry ID: 110004543085
DFR URL: http://echo.epa.gov/detailed-facility-report?fid=110004543085

NY MANIFEST:
Country: USA
EPA ID: NYR000054635
Facility Status: Not reported
Location Address 1: 980 ATLANTIC AVE
Code: BP
Location Address 2: Not reported
Total Tanks: Not reported
Location City: BROOKLYN
Location State: NY
Location Zip: 11238
Location Zip 4: Not reported

NY MANIFEST:
EPAID: NYR000054635
Mailing Name: SAIKA AUTO INTERNATIONAL
Mailing Contact: HENRY AKHARAN
Mailing Address 1: 980 ATLANTICAVE
Mailing Address 2: Not reported
Mailing City: BROOKLYN
Mailing State: NY
Mailing Zip: 11238
Mailing Zip 4: Not reported
Mailing Country: USA
Mailing Phone: 7187836277

NY MANIFEST:
Document ID: NYG1709793
Manifest Status: Not reported
seq: 01
Year: 1999
Trans1 State ID: PD1011NY
Trans2 State ID: Not reported
Generator Ship Date: 12/13/1999
Trans1 Recv Date: 12/13/1999
Trans2 Recv Date: Not reported
TSD Site Recv Date: 12/14/1999

**SAIKA AUTO INTL INC (Continued)** **1004760657**

| | |
|---|---|
| Part A Recv Date: | Not reported |
| Part B Recv Date: | Not reported |
| Generator EPA ID: | NYR000054635 |
| Trans1 EPA ID: | NYD077444263 |
| Trans2 EPA ID: | Not reported |
| TSDF ID 1: | NYD077444263 |
| TSDF ID 2: | Not reported |
| Manifest Tracking Number: | Not reported |
| Import Indicator: | Not reported |
| Export Indicator: | Not reported |
| Discr Quantity Indicator: | Not reported |
| Discr Type Indicator: | Not reported |
| Discr Residue Indicator: | Not reported |
| Discr Partial Reject Indicator: | Not reported |
| Discr Full Reject Indicator: | Not reported |
| Manifest Ref Number: | Not reported |
| Alt Facility RCRA ID: | Not reported |
| Alt Facility Sign Date: | Not reported |
| MGMT Method Type Code: | Not reported |
| Waste Code: | D001 - NON-LISTED IGNITABLE WASTES |
| Waste Code: | Not reported |
| Waste Code: | Not reported |
| Waste Code: | Not reported |
| Waste Code: | Not reported |
| Waste Code: | Not reported |
| Quantity: | 00275 |
| Units: | G - Gallons (liquids only)* (8.3 pounds) |
| Number of Containers: | 005 |
| Container Type: | DM - Metal drums, barrels |
| Handling Method: | B Incineration, heat recovery, burning. |
| Specific Gravity: | 01.00 |

Click this hyperlink while viewing on your computer to access
-1 additional NY MANIFEST: record(s) in the EDR Site Report.

---

**A11** **CON EDISON SERVICE BOX: 14837** **RCRA NonGen / NLR** **1016968634**
**East** **1016 ATLANTIC AVE** **NY MANIFEST** **NYP004422598**
**< 1/8** **BROOKLYN, NY 11238**
**0.030 mi.**
**159 ft.** **Site 11 of 18 in cluster A**

**Relative:** RCRA NonGen / NLR:
**Lower**

| | |
|---|---|
| Date form received by agency: | 02/20/2014 |
| Facility name: | CON EDISON SERVICE BOX: 14837 |
| Facility address: | 1016 ATLANTIC AVE<br>BROOKLYN, NY 11238 |
| EPA ID: | NYP004422598 |
| Mailing address: | IRVING PL, 15TH FL NE<br>NEW YORK, NY 10003 |
| Contact: | THOMAS TEELING |
| Contact address: | Not reported<br>Not reported |
| Contact country: | Not reported |
| Contact telephone: | 212-460-3770 |
| Contact email: | Not reported |
| EPA Region: | 02 |
| Classification: | Non-Generator |

**Actual:**
**84 ft.**

**CON EDISON SERVICE BOX: 14837 (Continued)** **1016968634**

Description: Handler: Non-Generators do not presently generate hazardous waste

Handler Activities Summary:
U.S. importer of hazardous waste: No
Mixed waste (haz. and radioactive): No
Recycler of hazardous waste: No
Transporter of hazardous waste: No
Treater, storer or disposer of HW: No
Underground injection activity: No
On-site burner exemption: No
Furnace exemption: No
Used oil fuel burner: No
Used oil processor: No
User oil refiner: No
Used oil fuel marketer to burner: No
Used oil Specification marketer: No
Used oil transfer facility: No
Used oil transporter: No

Historical Generators:
Date form received by agency: 01/20/2014
Site name: CON EDISON SERVICE BOX: 14837
Classification: Conditionally Exempt Small Quantity Generator

Violation Status: No violations found

NY MANIFEST:
Country: USA
EPA ID: NYP004422598
Facility Status: Not reported
Location Address 1: 1016 ATLANTIC AVE
Code: BP
Location Address 2: Not reported
Total Tanks: Not reported
Location City: BROOKLYN
Location State: NY
Location Zip: 11217
Location Zip 4: Not reported

NY MANIFEST:
EPAID: NYP004422598
Mailing Name: CON EDISON
Mailing Contact: CON EDISON
Mailing Address 1: 4 IRVING PLACE
Mailing Address 2: 15TH FL
Mailing City: NEW YORK
Mailing State: NY
Mailing Zip: 10003
Mailing Zip 4: Not reported
Mailing Country: USA
Mailing Phone: Not reported

NY MANIFEST:
Document ID: Not reported
Manifest Status: Not reported
seq: Not reported
Year: 2014

**CON EDISON SERVICE BOX: 14837 (Continued)** **1016968634**

| | |
|---|---|
| Trans1 State ID: | NJD003812047 |
| Trans2 State ID: | Not reported |
| Generator Ship Date: | 01/20/2014 |
| Trans1 Recv Date: | 01/20/2014 |
| Trans2 Recv Date: | Not reported |
| TSD Site Recv Date: | 01/30/2014 |
| Part A Recv Date: | Not reported |
| Part B Recv Date: | Not reported |
| Generator EPA ID: | NYP004422598 |
| Trans1 EPA ID: | Not reported |
| Trans2 EPA ID: | Not reported |
| TSDF ID 1: | NJD991291105 |
| TSDF ID 2: | Not reported |
| Manifest Tracking Number: | 002328934GBF |
| Import Indicator: | N |
| Export Indicator: | N |
| Discr Quantity Indicator: | N |
| Discr Type Indicator: | N |
| Discr Residue Indicator: | N |
| Discr Partial Reject Indicator: | N |
| Discr Full Reject Indicator: | N |
| Manifest Ref Number: | Not reported |
| Alt Facility RCRA ID: | Not reported |
| Alt Facility Sign Date: | Not reported |
| MGMT Method Type Code: | H141 |
| Waste Code: | Not reported |
| Waste Code: | Not reported |
| Waste Code: | Not reported |
| Waste Code: | Not reported |
| Waste Code: | Not reported |
| Waste Code: | Not reported |
| Quantity: | 50 |
| Units: | G - Gallons (liquids only)* (8.3 pounds) |
| Number of Containers: | 1 |
| Container Type: | TT - Cargo tank, tank trucks |
| Handling Method: | T Chemical, physical, or biological treatment. |
| Specific Gravity: | 1 |
| Waste Code: | D008 |
| Waste Code 1_2: | Not reported |
| Waste Code 1_3: | Not reported |
| Waste Code 1_4: | Not reported |
| Waste Code 1_5: | Not reported |
| Waste Code 1_6: | Not reported |

Click this hyperlink while viewing on your computer to access
-1 additional NY MANIFEST: record(s) in the EDR Site Report.

**B12**
**SE**
**< 1/8**
**0.036 mi.**
**189 ft.**

**SERVICE BOX #33377**
**1005 PACIFIC ST**
**BROOKLYN, NY**

**Site 1 of 6 in cluster B**

**NY Spills** **S104193021**
**N/A**

**Relative:**
**Higher**

**Actual:**
**89 ft.**

SPILLS:

| | |
|---|---|
| Facility ID: | 9904709 |
| Facility Type: | ER |
| Spill Number: | 9904709 |
| DER Facility ID: | 262010 |
| Site ID: | 325280 |
| DEC Region: | 2 |
| Closed Date: | 1999-10-21 |
| Spill Cause: | Unknown |
| Spill Class: | C4 |
| SWIS: | 2401 |
| Spill Date: | 1999-07-20 |
| Investigator: | JHOCONNE |
| Referred To: | Not reported |
| Reported to Dept: | 1999-07-20 |
| CID: | 322 |
| Water Affected: | Not reported |
| Spill Source: | Unknown |
| Spill Notifier: | Affected Persons |
| Cleanup Ceased: | Not reported |
| Cleanup Meets Std: | False |
| Last Inspection: | Not reported |
| Recommended Penalty: | False |
| UST Trust: | False |
| Remediation Phase: | 0 |
| Date Entered In Computer: | 1999-07-20 |
| Spill Record Last Update: | 2000-06-02 |
| Spiller Name: | UNKNOWN |
| Spiller Company: | Unknown |
| Spiller Address: | UNKNOWN |
| Spiller Company: | 999 |
| Contact Name: | Not reported |
| DEC Memo: | "Prior to Sept, 2004 data translation this spill Lead_DEC Field was O'CONNELL Con ed e2mis notes: Approx 1/2 gal of an unknown oil on 10 gal's of water. Appears to be contained to structure. No oil filled equipment in hole, no sewers or waterways affected. sample taken. <1.00ppm Clean up complete and tag removed. Incident is closed. " |
| Remarks: | "1/2 GAL OF UNK OIL ON 10 GAL OF WATER - SAMPLE TAKEN CLEAN UP PENDING RESULTS - CON ED #126681 " |

All Materials:

| | |
|---|---|
| Site ID: | 325280 |
| Operable Unit ID: | 1079183 |
| Operable Unit: | 01 |
| Material ID: | 301040 |
| Material Code: | 0066A |
| Material Name: | unknown petroleum |
| Case No.: | Not reported |
| Material FA: | Petroleum |
| Quantity: | 1.00 |
| Units: | G |
| Recovered: | .00 |
| Oxygenate: | Not reported |

**B13** **MARIOS AUTO REPAIR** **EDR Hist Auto** **1021617653**
**East** **1008 ATLANTIC AVE** **N/A**
**< 1/8** **BROOKLYN, NY 11238**
**0.037 mi.**
**197 ft.** **Site 2 of 6 in cluster B**

**Relative:** EDR Hist Auto
**Higher**

**Actual:** **85 ft.**

| Year: | Name: | Type: |
|---|---|---|
| 1969 | CUB SERVICE STATION | Gasoline Service Stations |
| 1970 | CUB SERVICE STATION | Gasoline Service Stations |
| 2007 | NUBODY COLLISSION REPAIR CENTE | General Automotive Repair Shops |
| 2008 | NUBODY COLLISSION REPAIR CENTE | General Automotive Repair Shops |
| 2009 | NUBODY COLLISSION REPAIR CENTE | General Automotive Repair Shops |
| 2011 | MARIOS AUTO REPAIR | General Automotive Repair Shops |
| 2012 | MARIOS AUTO REPAIR | General Automotive Repair Shops |
| 2013 | MARIOS AUTO REPAIR | General Automotive Repair Shops |
| 2014 | MARIOS AUTO REPAIR | General Automotive Repair Shops |

---

**B14** **CON EDISON MANHOLE: 14836** **RCRA NonGen / NLR** **1017771677**
**East** **1008 ATLANTIC AVE FRONT OF** **NYP004486189**
**< 1/8** **BROOKLYN, NY 11238**
**0.037 mi.**
**197 ft.** **Site 3 of 6 in cluster B**

**Relative:** RCRA NonGen / NLR:
**Higher**

**Actual:** **85 ft.**

| | |
|---|---|
| Date form received by agency: | 05/02/2014 |
| Facility name: | CON EDISON MANHOLE: 14836 |
| Facility address: | 1008 ATLANTIC AVE FRONT OF<br>BROOKLYN, NY 11238 |
| EPA ID: | NYP004486189 |
| Mailing address: | IRVING PL, 15TH FL NE<br>NEW YORK, NY 10003 |
| Contact: | THOMAS TEELING |
| Contact address: | Not reported<br>Not reported |
| Contact country: | Not reported |
| Contact telephone: | 212-460-3770 |
| Contact email: | Not reported |
| EPA Region: | 02 |
| Classification: | Non-Generator |
| Description: | Handler: Non-Generators do not presently generate hazardous waste |

Handler Activities Summary:

| | |
|---|---|
| U.S. importer of hazardous waste: | No |
| Mixed waste (haz. and radioactive): | No |
| Recycler of hazardous waste: | No |
| Transporter of hazardous waste: | No |
| Treater, storer or disposer of HW: | No |
| Underground injection activity: | No |
| On-site burner exemption: | No |
| Furnace exemption: | No |
| Used oil fuel burner: | No |
| Used oil processor: | No |
| User oil refiner: | No |
| Used oil fuel marketer to burner: | No |
| Used oil Specification marketer: | No |
| Used oil transfer facility: | No |
| Used oil transporter: | No |

**CON EDISON MANHOLE: 14836 (Continued)** **1017771677**

Historical Generators:
Date form received by agency: 04/02/2014
Site name: CON EDISON
Classification: Small Quantity Generator

Date form received by agency: 04/02/2014
Site name: CON EDISON
Classification: Not a generator, verified

Violation Status: No violations found

---

**B15** **CON EDISON** **NY MANIFEST** **S117736260**
**East** **1008 ATLANTIC AVE FRONT OF** **N/A**
**< 1/8** **BROOKLYN, NY 11238**
**0.037 mi.**
**197 ft.** **Site 4 of 6 in cluster B**

**Relative:**
**Higher**

**Actual:**
**85 ft.**

NY MANIFEST:
Country: USA
EPA ID: NYP004486189
Facility Status: Not reported
Location Address 1: 1008 ATLANTIC AVE FRNT
Code: BP
Location Address 2: Not reported
Total Tanks: Not reported
Location City: BROOKLYN
Location State: NY
Location Zip: 11238
Location Zip 4: Not reported

NY MANIFEST:
EPAID: NYP004486189
Mailing Name: CON EDISON
Mailing Contact: CON EDISION
Mailing Address 1: 4 IRVING PL
Mailing Address 2: 15TH FL
Mailing City: NEW YORK
Mailing State: NY
Mailing Zip: 10003
Mailing Zip 4: Not reported
Mailing Country: USA
Mailing Phone: Not reported

NY MANIFEST:
Document ID: Not reported
Manifest Status: Not reported
seq: Not reported
Year: 2014
Trans1 State ID: NJD003812047
Trans2 State ID: Not reported
Generator Ship Date: 04/03/2014
Trans1 Recv Date: 04/03/2014
Trans2 Recv Date: Not reported
TSD Site Recv Date: 04/04/2014
Part A Recv Date: Not reported
Part B Recv Date: Not reported
Generator EPA ID: NYP004486189
Trans1 EPA ID: Not reported

**CON EDISON (Continued)** **S117736260**

| | |
|---|---|
| Trans2 EPA ID: | Not reported |
| TSDF ID 1: | NJD991291105 |
| TSDF ID 2: | Not reported |
| Manifest Tracking Number: | 002360954GBF |
| Import Indicator: | N |
| Export Indicator: | N |
| Discr Quantity Indicator: | N |
| Discr Type Indicator: | N |
| Discr Residue Indicator: | N |
| Discr Partial Reject Indicator: | N |
| Discr Full Reject Indicator: | N |
| Manifest Ref Number: | Not reported |
| Alt Facility RCRA ID: | Not reported |
| Alt Facility Sign Date: | Not reported |
| MGMT Method Type Code: | H110 |
| Waste Code: | Not reported |
| Waste Code: | Not reported |
| Waste Code: | Not reported |
| Waste Code: | Not reported |
| Waste Code: | Not reported |
| Waste Code: | Not reported |
| Quantity: | 100 |
| Units: | G - Gallons (liquids only)* (8.3 pounds) |
| Number of Containers: | 1 |
| Container Type: | TT - Cargo tank, tank trucks |
| Handling Method: | T Chemical, physical, or biological treatment. |
| Specific Gravity: | 1 |
| Waste Code: | D008 |
| Waste Code 1_2: | Not reported |
| Waste Code 1_3: | Not reported |
| Waste Code 1_4: | Not reported |
| Waste Code 1_5: | Not reported |
| Waste Code 1_6: | Not reported |

Click this hyperlink while viewing on your computer to access
-1 additional NY MANIFEST: record(s) in the EDR Site Report.

---

**A16** **S N J ATLANTIC AUTO REPAIR** **EDR Hist Auto** **1021621506**
**North** **941 ATLANTIC AVE** **N/A**
**< 1/8** **BROOKLYN, NY 11238**
**0.041 mi.**
**218 ft.** **Site 12 of 18 in cluster A**

**Relative:** EDR Hist Auto
**Lower**

**Actual:**
**80 ft.**

| Year: | Name: | Type: |
|---|---|---|
| 1969 | GRAND SERVICE STATION | Gasoline Service Stations |
| 1970 | GRAND SERVICE STATION | Gasoline Service Stations |
| 1971 | GRAND SERVICE STATION | Gasoline Service Stations |
| 1972 | GRAND SERVICE STATION | Gasoline Service Stations |
| 1973 | GRAND SERVICE STATION | Gasoline Service Stations |
| 1974 | GRAND SERVICE STATION | Gasoline Service Stations |
| 1975 | GRAND SERVICE STATION | Gasoline Service Stations |
| 1982 | CISCO AUTO SV & TWNG INC | Gasoline Service Stations |
| 1983 | CISCO AUTO SV & TWNG INC | Gasoline Service Stations |
| 1985 | CISCO AUTO SV & TWNG INC | Gasoline Service Stations |
| 1986 | CISCO AUTO SERVICE & TOWING* | Gasoline Service Stations |

**S N J ATLANTIC AUTO REPAIR (Continued)** **1021621506**

| | | |
|---|---|---|
| 1987 | CISCO AUTO SERVICE & TOWING | Gasoline Service Stations |
| 1988 | CISCO AUTO SERVICE & TOWING | Gasoline Service Stations |
| 1989 | CISCO AUTO SERVICE & TOWING | Gasoline Service Stations, NEC |
| 1990 | CISCO AUTO SERVICE & TOWING | Gasoline Service Stations, NEC |
| 1991 | CISCO AUTO SERVICE & TOWING | Gasoline Service Stations, NEC |
| 1992 | M & D AUTO SERVICE & TOWING | Gasoline Service Stations, NEC |
| 1993 | M & D AUTO SERVICE & TOWING | Gasoline Service Stations, NEC |
| 1994 | TREMONT PETROLEUM INC | Gasoline Service Stations |
| 1995 | TREMONT PETROLEUM INC | Gasoline Service Stations |
| 1996 | TREMONT PETROLEUM INC | Gasoline Service Stations |
| 1996 | SNJ ATLANTIC AUTO REPAIR | General Automotive Repair Shops |
| 1997 | TREMONT PETROLEUM INC | Gasoline Service Stations |
| 1997 | S N J ATLANTIC AUTO REPAIR | General Automotive Repair Shops |
| 1998 | S N J ATLANTIC AUTO REPAIR | General Automotive Repair Shops |
| 1999 | S N J ATLANTIC AUTO REPAIR | General Automotive Repair Shops |
| 2000 | S N J ATLANTIC AUTO REPAIR | General Automotive Repair Shops |
| 2001 | S N J ATLANTIC AUTO REPAIR | General Automotive Repair Shops |
| 2002 | S N J ATLANTIC AUTO REPAIR | General Automotive Repair Shops |
| 2003 | S N J ATLANTIC AUTO REPAIR | General Automotive Repair Shops |
| 2004 | S N J ATLANTIC AUTO REPAIR | General Automotive Repair Shops |
| 2005 | S N J ATLANTIC AUTO REPAIR | General Automotive Repair Shops |
| 2006 | S N J ATLANTIC AUTO REPAIR | General Automotive Repair Shops |
| 2007 | S N J ATLANTIC AUTO REPAIR | General Automotive Repair Shops |
| 2008 | S N J ATLANTIC AUTO REPAIR | General Automotive Repair Shops |
| 2009 | S N J ATLANTIC AUTO REPAIR | General Automotive Repair Shops |
| 2010 | S N J ATLANTIC AUTO REPAIR | General Automotive Repair Shops |
| 2011 | S N J ATLANTIC AUTO REPAIR | General Automotive Repair Shops |
| 2012 | S N J ATLANTIC AUTO REPAIR | General Automotive Repair Shops |
| 2013 | S N J ATLANTIC AUTO REPAIR | General Automotive Repair Shops |
| 2014 | S N J ATLANTIC AUTO REPAIR | General Automotive Repair Shops |

---

**A17** **ST YASSINE CORP.** **NY UST** **U001841893**
**North** **941 ATLANTIC AVENUE** **N/A**
**< 1/8** **BROOKLYN, NY 11238**
**0.041 mi.**
**218 ft.** **Site 13 of 18 in cluster A**

**Relative:** **Lower**

**Actual:** **80 ft.**

UST:

| | |
|---|---|
| Id/Status: | 2-601369 / Active |
| Program Type: | PBS |
| Region: | STATE |
| DEC Region: | 2 |
| Expiration Date: | 09/26/2020 |
| UTM X: | 587754.54046 |
| UTM Y: | 4503844.18187 |
| Site Type: | Retail Gasoline Sales |

Affiliation Records:

| | |
|---|---|
| Site Id: | 23336 |
| Affiliation Type: | Mail Contact |
| Company Name: | ST YASSINE CORP. |
| Contact Type: | Not reported |
| Contact Name: | MR. WAEL JOUDEH |
| Address1: | 941 ATLANTIC AVENUE |
| Address2: | Not reported |
| City: | BROOKLYN |
| State: | NY |
| Zip Code: | 11238 |

**ST YASSINE CORP. (Continued)** **U001841893**

| | |
|---|---|
| Country Code: | 001 |
| Phone: | (718) 230-1943 |
| EMail: | Not reported |
| Fax Number: | Not reported |
| Modified By: | NRLOMBAR |
| Date Last Modified: | 2013-02-22 |

| | |
|---|---|
| Site Id: | 23336 |
| Affiliation Type: | Emergency Contact |
| Company Name: | ST VASSINE CORP. |
| Contact Type: | Not reported |
| Contact Name: | WAEL JOUDEH |
| Address1: | Not reported |
| Address2: | Not reported |
| City: | Not reported |
| State: | NN |
| Zip Code: | Not reported |
| Country Code: | 999 |
| Phone: | (718) 230-1943 |
| EMail: | Not reported |
| Fax Number: | Not reported |
| Modified By: | NRLOMBAR |
| Date Last Modified: | 2010-08-05 |

| | |
|---|---|
| Site Id: | 23336 |
| Affiliation Type: | Facility Owner |
| Company Name: | ST YASSINE CORP. |
| Contact Type: | PRESIDENT |
| Contact Name: | WAEL JOUDEH |
| Address1: | 941 ATLANTIC AVE |
| Address2: | Not reported |
| City: | BROOKLYN |
| State: | NY |
| Zip Code: | 11238 |
| Country Code: | 001 |
| Phone: | (718) 230-1943 |
| EMail: | Not reported |
| Fax Number: | Not reported |
| Modified By: | NTFREEMA |
| Date Last Modified: | 2015-09-14 |

| | |
|---|---|
| Site Id: | 23336 |
| Affiliation Type: | Facility Operator |
| Company Name: | ST YASSINE CORP. |
| Contact Type: | Not reported |
| Contact Name: | ANAN JANAJRA |
| Address1: | Not reported |
| Address2: | Not reported |
| City: | Not reported |
| State: | NN |
| Zip Code: | Not reported |
| Country Code: | 001 |
| Phone: | (718) 230-1990 |
| EMail: | Not reported |
| Fax Number: | Not reported |
| Modified By: | AYLAGATI |
| Date Last Modified: | 2017-02-14 |

**ST YASSINE CORP. (Continued)** **U001841893**

Tank Info:

| | |
|---|---|
| Tank Number: | 01 |
| Tank ID: | 45779 |
| Tank Status: | In Service |
| Material Name: | In Service |
| Capacity Gallons: | 4000 |
| Install Date: | 05/05/1984 |
| Date Tank Closed: | Not reported |
| Registered: | True |
| Tank Location: | Underground |
| Tank Type: | Fiberglass reinforced plastic [FRP] |
| Material Code: | 0008 |
| Common Name of Substance: | Diesel |
| Tightness Test Method: | 21 |
| Date Test: | 05/09/2011 |
| Next Test Date: | Not reported |
| Pipe Model: | Not reported |
| Modified By: | TLYE |
| Last Modified: | 11/07/2017 |

Equipment Records:

B08 - Tank External Protection - Retrofitted Impressed Current
F08 - Pipe External Protection - Retrofitted Impressed Current
L07 - Piping Leak Detection - Pressurized Piping Leak Detector
E00 - Piping Secondary Containment - None
I02 - Overfill - High Level Alarm
K01 - Spill Prevention - Catch Basin
D02 - Pipe Type - Galvanized Steel
J01 - Dispenser - Pressurized Dispenser
A00 - Tank Internal Protection - None
B01 - Tank External Protection - Painted/Asphalt Coating
F01 - Pipe External Protection - Painted/Asphalt Coating
I03 - Overfill - Automatic Shut-Off
L99 - Piping Leak Detection - Other
C02 - Pipe Location - Underground/On-ground
G00 - Tank Secondary Containment - None
H05 - Tank Leak Detection - In-Tank System (ATG)

| | |
|---|---|
| Tank Number: | 02 |
| Tank ID: | 45780 |
| Tank Status: | In Service |
| Material Name: | In Service |
| Capacity Gallons: | 4000 |
| Install Date: | 05/05/1984 |
| Date Tank Closed: | Not reported |
| Registered: | True |
| Tank Location: | Underground |
| Tank Type: | Fiberglass reinforced plastic [FRP] |
| Material Code: | 2712 |
| Common Name of Substance: | Gasoline/Ethanol |
| Tightness Test Method: | 21 |
| Date Test: | 05/09/2011 |
| Next Test Date: | Not reported |

**ST YASSINE CORP. (Continued)** **U001841893**

Pipe Model: Not reported
Modified By: TLYE
Last Modified: 11/07/2017

Equipment Records:

B08 - Tank External Protection - Retrofitted Impressed Current
F08 - Pipe External Protection - Retrofitted Impressed Current
L07 - Piping Leak Detection - Pressurized Piping Leak Detector
D02 - Pipe Type - Galvanized Steel
J01 - Dispenser - Pressurized Dispenser
E00 - Piping Secondary Containment - None
I02 - Overfill - High Level Alarm
K01 - Spill Prevention - Catch Basin
C02 - Pipe Location - Underground/On-ground
G00 - Tank Secondary Containment - None
A00 - Tank Internal Protection - None
B01 - Tank External Protection - Painted/Asphalt Coating
F01 - Pipe External Protection - Painted/Asphalt Coating
I03 - Overfill - Automatic Shut-Off
L99 - Piping Leak Detection - Other
H05 - Tank Leak Detection - In-Tank System (ATG)

Tank Number: 03
Tank ID: 45781
Tank Status: In Service
Material Name: In Service
Capacity Gallons: 4000
Install Date: 05/05/1984
Date Tank Closed: Not reported
Registered: True
Tank Location: Underground
Tank Type: Fiberglass reinforced plastic [FRP]
Material Code: 2712
Common Name of Substance: Gasoline/Ethanol

Tightness Test Method: 21
Date Test: 05/09/2011
Next Test Date: Not reported
Pipe Model: Not reported
Modified By: TLYE
Last Modified: 11/07/2017

Equipment Records:

B08 - Tank External Protection - Retrofitted Impressed Current
J01 - Dispenser - Pressurized Dispenser
D02 - Pipe Type - Galvanized Steel
L07 - Piping Leak Detection - Pressurized Piping Leak Detector
F08 - Pipe External Protection - Retrofitted Impressed Current
I02 - Overfill - High Level Alarm
K01 - Spill Prevention - Catch Basin
E00 - Piping Secondary Containment - None
L99 - Piping Leak Detection - Other
I03 - Overfill - Automatic Shut-Off
F01 - Pipe External Protection - Painted/Asphalt Coating
A00 - Tank Internal Protection - None
B01 - Tank External Protection - Painted/Asphalt Coating
C02 - Pipe Location - Underground/On-ground

**ST YASSINE CORP. (Continued)** **U001841893**

G00 - Tank Secondary Containment - None
H05 - Tank Leak Detection - In-Tank System (ATG)

---

**A18** **CON EDISON SERVICE BOX: 14829** **RCRA NonGen / NLR** **1017777844**
**WNW** **970 ATLANTIC AVE** **FINDS** **NYP004557484**
**< 1/8** **BROOKLYN, NY 11238**
**0.041 mi.**
**219 ft.** **Site 14 of 18 in cluster A**

**Relative:**
**Lower**

**Actual:**
**84 ft.**

RCRA NonGen / NLR:

| | |
|---|---|
| Date form received by agency: | 07/09/2014 |
| Facility name: | CON EDISON SERVICE BOX: 14829 |
| Facility address: | 970 ATLANTIC AVE<br>BROOKLYN, NY 11238 |
| EPA ID: | NYP004557484 |
| Mailing address: | IRVING PL, 15TH FL NE<br>NEW YORK, NY 10003 |
| Contact: | THOMAS TEELING |
| Contact address: | Not reported<br>Not reported |
| Contact country: | Not reported |
| Contact telephone: | 212-460-3770 |
| Contact email: | Not reported |
| EPA Region: | 02 |
| Classification: | Non-Generator |
| Description: | Handler: Non-Generators do not presently generate hazardous waste |

Handler Activities Summary:

| | |
|---|---|
| U.S. importer of hazardous waste: | No |
| Mixed waste (haz. and radioactive): | No |
| Recycler of hazardous waste: | No |
| Transporter of hazardous waste: | No |
| Treater, storer or disposer of HW: | No |
| Underground injection activity: | No |
| On-site burner exemption: | No |
| Furnace exemption: | No |
| Used oil fuel burner: | No |
| Used oil processor: | No |
| User oil refiner: | No |
| Used oil fuel marketer to burner: | No |
| Used oil Specification marketer: | No |
| Used oil transfer facility: | No |
| Used oil transporter: | No |

Historical Generators:

| | |
|---|---|
| Date form received by agency: | 06/09/2014 |
| Site name: | CON EDISON |
| Classification: | Small Quantity Generator |

| | |
|---|---|
| Date form received by agency: | 06/09/2014 |
| Site name: | CON EDISON |
| Classification: | Not a generator, verified |

Violation Status: No violations found

FINDS:

**CON EDISON SERVICE BOX: 14829 (Continued)** **1017777844**

Registry ID: 110063824250

Environmental Interest/Information System

RCRAInfo is a national information system that supports the Resource Conservation and Recovery Act (RCRA) program through the tracking of events and activities related to facilities that generate, transport, and treat, store, or dispose of hazardous waste. RCRAInfo allows RCRA program staff to track the notification, permit, compliance, and corrective action activities required under RCRA.

Click this hyperlink while viewing on your computer to access additional FINDS: detail in the EDR Site Report.

---

**A19** **CON EDISON** **NY MANIFEST** **S117063333**
**WNW** **970 ATLANTIC AVE** **N/A**
**< 1/8** **BROOKLYN, NY 11238**
**0.041 mi.**
**219 ft.** **Site 15 of 18 in cluster A**

**Relative:** **Lower**

**Actual:** **84 ft.**

NY MANIFEST:

| | |
|---|---|
| Country: | USA |
| EPA ID: | NYP004557484 |
| Facility Status: | Not reported |
| Location Address 1: | 970 ATLANTIC AVE |
| Code: | BP |
| Location Address 2: | SB 14829 |
| Total Tanks: | Not reported |
| Location City: | BROOKLYN |
| Location State: | NY |
| Location Zip: | 11238 |
| Location Zip 4: | Not reported |

NY MANIFEST:

| | |
|---|---|
| EPAID: | NYP004557484 |
| Mailing Name: | CON EDISON |
| Mailing Contact: | TOM TEELING |
| Mailing Address 1: | 4 IRVING PLACE 15TH FLOOR |
| Mailing Address 2: | Not reported |
| Mailing City: | NEW YORK |
| Mailing State: | NY |
| Mailing Zip: | 10003 |
| Mailing Zip 4: | Not reported |
| Mailing Country: | USA |
| Mailing Phone: | Not reported |

NY MANIFEST:

| | |
|---|---|
| Document ID: | Not reported |
| Manifest Status: | Not reported |
| seq: | Not reported |
| Year: | 2014 |
| Trans1 State ID: | NJ0000027193 |
| Trans2 State ID: | Not reported |
| Generator Ship Date: | 06/09/2014 |
| Trans1 Recv Date: | 06/09/2014 |
| Trans2 Recv Date: | Not reported |
| TSD Site Recv Date: | 06/09/2014 |
| Part A Recv Date: | Not reported |

**CON EDISON (Continued)** **S117063333**

| | |
|---|---|
| Part B Recv Date: | Not reported |
| Generator EPA ID: | NYP004557484 |
| Trans1 EPA ID: | Not reported |
| Trans2 EPA ID: | Not reported |
| TSDF ID 1: | NJD002200046 |
| TSDF ID 2: | Not reported |
| Manifest Tracking Number: | 013255304JJK |
| Import Indicator: | N |
| Export Indicator: | N |
| Discr Quantity Indicator: | N |
| Discr Type Indicator: | N |
| Discr Residue Indicator: | N |
| Discr Partial Reject Indicator: | N |
| Discr Full Reject Indicator: | N |
| Manifest Ref Number: | Not reported |
| Alt Facility RCRA ID: | Not reported |
| Alt Facility Sign Date: | Not reported |
| MGMT Method Type Code: | H110 |
| Waste Code: | Not reported |
| Waste Code: | Not reported |
| Waste Code: | Not reported |
| Waste Code: | Not reported |
| Waste Code: | Not reported |
| Waste Code: | Not reported |
| Quantity: | 200 |
| Units: | G - Gallons (liquids only)* (8.3 pounds) |
| Number of Containers: | 1 |
| Container Type: | TT - Cargo tank, tank trucks |
| Handling Method: | T Chemical, physical, or biological treatment. |
| Specific Gravity: | 1 |
| Waste Code: | D008 |
| Waste Code 1_2: | Not reported |
| Waste Code 1_3: | Not reported |
| Waste Code 1_4: | Not reported |
| Waste Code 1_5: | Not reported |
| Waste Code 1_6: | Not reported |

Click this hyperlink while viewing on your computer to access
-1 additional NY MANIFEST: record(s) in the EDR Site Report.

---

**C20** **GRAND RECYCLING CORP.** **NY SWF/LF** **S105234982**
**SSW** **535 GRAND AVE.** **NY Spills** **N/A**
**< 1/8** **BROOKLYN, NY 11238**
**0.042 mi.**
**224 ft.** **Site 1 of 4 in cluster C**

**Relative:**
**Higher**

**Actual:**
**92 ft.**

SWF/LF:

| | |
|---|---|
| Flag: | INACTIVE |
| Region Code: | 2 |
| Phone Number: | 7182591851 |
| Owner Name: | Not reported |
| Owner Type: | Not reported |
| Owner Address: | Not reported |
| Owner Addr2: | Not reported |
| Owner City,St,Zip: | Not reported |
| Owner Email: | Not reported |
| Owner Phone: | Not reported |

**GRAND RECYCLING CORP. (Continued)** **S105234982**

| | |
|---|---|
| Contact Name: | DANIEL F. TODISCO; OWNER |
| Contact Address: | Not reported |
| Contact Addr2: | Not reported |
| Contact City,St,Zip: | Not reported |
| Contact Email: | Not reported |
| Contact Phone: | Not reported |
| Activity Desc: | Transfer station - permit |
| Activity Number: | [24T84] |
| Active: | No |
| East Coordinate: | 587600 |
| North Coordinate: | 4503700 |
| Accuracy Code: | Not reported |
| Regulatory Status: | Not reported |
| Waste Type: | Not reported |
| Authorization #: | 2-6103-00101 |
| Authorization Date: | Not reported |
| Expiration Date: | Not reported |
| Operator Name: | Not reported |
| Operator Type: | Not reported |
| Laste Date: | Not reported |

SPILLS:

| | |
|---|---|
| Facility ID: | 0108870 |
| Facility Type: | ER |
| Spill Number: | 0108870 |
| DER Facility ID: | 127371 |
| Site ID: | 149766 |
| DEC Region: | 2 |
| Closed Date: | 2002-05-01 |
| Spill Cause: | Abandoned Drums |
| Spill Class: | C3 |
| SWIS: | 2401 |
| Spill Date: | 2001-12-04 |
| Investigator: | EXROSSAN |
| Referred To: | Not reported |
| Reported to Dept: | 2001-12-05 |
| CID: | 233 |
| Water Affected: | Not reported |
| Spill Source: | Unknown |
| Spill Notifier: | Local Agency |
| Cleanup Ceased: | Not reported |
| Cleanup Meets Std: | False |
| Last Inspection: | Not reported |
| Recommended Penalty: | False |
| UST Trust: | False |
| Remediation Phase: | 0 |
| Date Entered In Computer: | 2001-12-05 |
| Spill Record Last Update: | 2002-05-09 |
| Spiller Name: | Not reported |
| Spiller Company: | UNK |
| Spiller Address: | UNK |
| Spiller Company: | 999 |
| Contact Name: | Not reported |
| DEC Memo: | "Prior to Sept, 2004 data translation this spill Lead_DEC Field was ROSSAN/VOUGHT No drum found. Spill closed." |
| Remarks: | "1 ABANDONED 55 GAL DRUM DRUM DOES NOT APPEAR TYO BE LEAKING CALL BACK REQ " |

**GRAND RECYCLING CORP. (Continued)** **S105234982**

All Materials:

| | |
|---|---|
| Site ID: | 149766 |
| Operable Unit ID: | 847183 |
| Operable Unit: | 01 |
| Material ID: | 530080 |
| Material Code: | 0022 |
| Material Name: | waste oil/used oil |
| Case No.: | Not reported |
| Material FA: | Petroleum |
| Quantity: | .00 |
| Units: | G |
| Recovered: | .00 |
| Oxygenate: | Not reported |

---

**C21** **CON EDISON SERVICE BOX: 20192** **RCRA NonGen / NLR** **1016968558**
**SSW** **535 GRAND AVE** **NY MANIFEST** **NYP004421822**
**< 1/8** **BROOKLYN, NY 11238**
**0.042 mi.**
**224 ft.** **Site 2 of 4 in cluster C**

**Relative:**
**Higher**

**Actual:**
**92 ft.**

RCRA NonGen / NLR:

| | |
|---|---|
| Date form received by agency: | 02/17/2014 |
| Facility name: | CON EDISON SERVICE BOX: 20192 |
| Facility address: | 535 GRAND AVE<br>BROOKLYN, NY 11238 |
| EPA ID: | NYP004421822 |
| Mailing address: | IRVING PL, 15TH FL NE<br>NEW YORK, NY 10003 |
| Contact: | THOMAS TEELING |
| Contact address: | Not reported<br>Not reported |
| Contact country: | Not reported |
| Contact telephone: | 212-460-3770 |
| Contact email: | Not reported |
| EPA Region: | 02 |
| Classification: | Non-Generator |
| Description: | Handler: Non-Generators do not presently generate hazardous waste |

Handler Activities Summary:

| | |
|---|---|
| U.S. importer of hazardous waste: | No |
| Mixed waste (haz. and radioactive): | No |
| Recycler of hazardous waste: | No |
| Transporter of hazardous waste: | No |
| Treater, storer or disposer of HW: | No |
| Underground injection activity: | No |
| On-site burner exemption: | No |
| Furnace exemption: | No |
| Used oil fuel burner: | No |
| Used oil processor: | No |
| User oil refiner: | No |
| Used oil fuel marketer to burner: | No |
| Used oil Specification marketer: | No |
| Used oil transfer facility: | No |
| Used oil transporter: | No |

**CON EDISON SERVICE BOX: 20192 (Continued)** **1016968558**

Historical Generators:
Date form received by agency: 01/17/2014
Site name: CON EDISON SERVICE BOX: 20192
Classification: Conditionally Exempt Small Quantity Generator

Violation Status: No violations found

NY MANIFEST:
Country: USA
EPA ID: NYP004421822
Facility Status: Not reported
Location Address 1: 535 GRAND AVE
Code: BP
Location Address 2: SERVICE BOX # 20192
Total Tanks: Not reported
Location City: BROOKLYN
Location State: NY
Location Zip: 11238
Location Zip 4: Not reported

NY MANIFEST:
EPAID: NYP004421822
Mailing Name: CON EDISON
Mailing Contact: TOM TEELING
Mailing Address 1: 4 IRVING PLACE 15TH FLOOR
Mailing Address 2: Not reported
Mailing City: NEW YORK
Mailing State: NY
Mailing Zip: 10003
Mailing Zip 4: Not reported
Mailing Country: USA
Mailing Phone: 2124603770

NY MANIFEST:
Document ID: Not reported
Manifest Status: Not reported
seq: Not reported
Year: 2014
Trans1 State ID: NJD003812047
Trans2 State ID: Not reported
Generator Ship Date: 01/17/2014
Trans1 Recv Date: 01/17/2014
Trans2 Recv Date: Not reported
TSD Site Recv Date: 01/20/2014
Part A Recv Date: Not reported
Part B Recv Date: Not reported
Generator EPA ID: NYP004421822
Trans1 EPA ID: Not reported
Trans2 EPA ID: Not reported
TSDF ID 1: NJD991291105
TSDF ID 2: Not reported
Manifest Tracking Number: 002300566GBF
Import Indicator: N
Export Indicator: N
Discr Quantity Indicator: N
Discr Type Indicator: N
Discr Residue Indicator: N

**CON EDISON SERVICE BOX: 20192 (Continued)** **1016968558**

| | |
|---|---|
| Discr Partial Reject Indicator: | N |
| Discr Full Reject Indicator: | N |
| Manifest Ref Number: | Not reported |
| Alt Facility RCRA ID: | Not reported |
| Alt Facility Sign Date: | Not reported |
| MGMT Method Type Code: | H110 |
| Waste Code: | Not reported |
| Waste Code: | Not reported |
| Waste Code: | Not reported |
| Waste Code: | Not reported |
| Waste Code: | Not reported |
| Waste Code: | Not reported |
| Quantity: | 100 |
| Units: | G - Gallons (liquids only)* (8.3 pounds) |
| Number of Containers: | 1 |
| Container Type: | TT - Cargo tank, tank trucks |
| Handling Method: | T Chemical, physical, or biological treatment. |
| Specific Gravity: | 1 |
| Waste Code: | D008 |
| Waste Code 1_2: | Not reported |
| Waste Code 1_3: | Not reported |
| Waste Code 1_4: | Not reported |
| Waste Code 1_5: | Not reported |
| Waste Code 1_6: | Not reported |

Click this hyperlink while viewing on your computer to access
-1 additional NY MANIFEST: record(s) in the EDR Site Report.

---

**D22** **LOT 80,TAXBLOCK 2019** **NY E DESIGNATION** **S121796965**
**NE** **963 ATLANTIC AVENUE** **N/A**
**< 1/8** **BROOKLYN, NY 11238**
**0.046 mi.**
**242 ft.** **Site 1 of 10 in cluster D**

**Relative:** E DESIGNATION:
**Lower**

| | |
|---|---|
| Tax Lot(s): | 80 |
| Tax Block: | 2019 |
| Borough Code: | BK |
| E-No: | E-183 |
| Effective Date: | 7/25/2007 |
| Satisfaction Date: | Not reported |
| Ceqr Number: | 07DCP066K |
| Ulurp Number: | 070430ZMK |
| Zoning Map No: | 16c |
| Description: | Underground Gasoline Storage Tanks* Testing Protocol. |
| Lot Remediation Date: | Not reported |
| Description: | Window Wall Attenuation & Alternate Ventilation |
| Lot Remediation Date: | Not reported |

**Actual:**
**81 ft.**

**D23**
**NE**
**< 1/8**
**0.046 mi.**
**242 ft.**

**963 ATLANTIC AVENUE** — **NY VCP** — **S118943478**
**963 ATLANTIC AVENUE** — **N/A**
**NEW YORK CITY, NY**

**Site 2 of 10 in cluster D**

**Relative:**
**Lower**

**Actual:**
**81 ft.**

VCP NYC:
Project ID: 15CVCP089K
Project Name: 963 ATLANTIC AVENUE
Project Address: 963 ATLANTIC AVENUE
Borough: BROOKLYN

VCP NYC:
Project ID: 15CVCP089K
File Name: 2015-02-23.RIR
URL: http://www.nyc.gov/html/oer/downloads/pdf/repository/NYCBCP_Brooklyn/15CVCP089K/2015-02-23.15EH-N012K.report.RIR_FINAL.EBC.pdf

Project ID: 15CVCP089K
File Name: 2015-06-08.RAWP_Final
URL: http://www.nyc.gov/html/oer/downloads/pdf/repository/NYCBCP_Brooklyn/15CVCP089K/2015-06-08.15CVCP089K.report.963_Atlantic_RAWP_FINAL.EBC.pdf

Project ID: 15CVCP089K
File Name: 2015-02-28.Factsheet-1
URL: http://www.nyc.gov/html/oer/downloads/pdf/repository/NYCBCP_Brooklyn/15CVCP089K/2015-02-28.15CVCP089K.963_Atlantic_Ave_Factsheet-1.pdf

Project ID: 15CVCP089K
File Name: 2015-02-28.Translated_Factsheet-1
URL: http://www.nyc.gov/html/oer/downloads/pdf/repository/NYCBCP_Brooklyn/15CVCP089K/2015-02-28.15CVCP089K.963_Atlantic_Ave.Translated_Factsheet-1.pdf

Project ID: 15CVCP089K
File Name: 2015-02-27.Translated_CPS
URL: http://www.nyc.gov/html/oer/downloads/pdf/repository/NYCBCP_Brooklyn/15CVCP089K/2015-02-27.15CVCP089K.963_Atlantic_Ave.Translated_CPS.pdf

Project ID: 15CVCP089K
File Name: 2015-06-08.Decision_Document
URL: http://www.nyc.gov/html/oer/downloads/pdf/repository/NYCBCP_Brooklyn/15CVCP089K/2015-06-08.15EH-N012K.notice.963_Atlantic_Ave_Decision_Document.OER.pdf

Project ID: 15CVCP089K
File Name: 2015-06-11.Factsheet-2
URL: http://www.nyc.gov/html/oer/downloads/pdf/repository/NYCBCP_Brooklyn/15CVCP089K/2015-06-11.15CVCP089K.963_Atlantic_Ave_Factsheet-2.pdf

Project ID: 15CVCP089K
File Name: 2015-06-11.Translated_Factsheet-2
URL: http://www.nyc.gov/html/oer/downloads/pdf/repository/NYCBCP_Brooklyn/15CVCP089K/2015-06-11.15CVCP089K.963_Atlantic_Ave.Translated_Factsheet-2.pdf

**A24**
**NNE**
**< 1/8**
**0.048 mi.**
**256 ft.**

**LOT 1,TAXBLOCK 2019**
**481 GRAND AVENUE**
**BROOKLYN, NY 11238**

**Site 16 of 18 in cluster A**

**NY E DESIGNATION** **S121796668**
**N/A**

**Relative:**
**Lower**

**Actual:**
**79 ft.**

E DESIGNATION:

| | |
|---|---|
| Tax Lot(s): | 1 |
| Tax Block: | 2019 |
| Borough Code: | BK |
| E-No: | E-183 |
| Effective Date: | 7/25/2007 |
| Satisfaction Date: | Not reported |
| Ceqr Number: | 07DCP066K |
| Ulurp Number: | 070430ZMK |
| Zoning Map No: | 16c |
| Description: | Underground Gasoline Storage Tanks* Testing Protocol. |
| Lot Remediation Date: | Not reported |
| Description: | Window Wall Attenuation & Alternate Ventilation |
| Lot Remediation Date: | Not reported |

---

**A25**
**NW**
**< 1/8**
**0.049 mi.**
**258 ft.**

**LOT 57,TAXBLOCK 2018**
**927 ATLANTIC AVENUE**
**BROOKLYN, NY 11238**

**Site 17 of 18 in cluster A**

**NY E DESIGNATION** **S108984082**
**NY MANIFEST** **N/A**

**Relative:**
**Lower**

**Actual:**
**81 ft.**

E DESIGNATION:

| | |
|---|---|
| Tax Lot(s): | 57 |
| Tax Block: | 2018 |
| Borough Code: | BK |
| E-No: | E-183 |
| Effective Date: | 7/25/2007 |
| Satisfaction Date: | Not reported |
| Ceqr Number: | 07DCP066K |
| Ulurp Number: | 070430ZMK |
| Zoning Map No: | 16c |
| Description: | Underground Gasoline Storage Tanks* Testing Protocol. |
| Lot Remediation Date: | Not reported |
| Description: | Window Wall Attenuation & Alternate Ventilation |
| Lot Remediation Date: | Not reported |

NY MANIFEST:

| | |
|---|---|
| Country: | USA |
| EPA ID: | NYP004487880 |
| Facility Status: | Not reported |
| Location Address 1: | 927 ATLANTIC AVE |
| Code: | BP |
| Location Address 2: | SB14822 |
| Total Tanks: | Not reported |
| Location City: | BROOKLYN |
| Location State: | NY |
| Location Zip: | 11201 |
| Location Zip 4: | Not reported |

**LOT 57,TAXBLOCK 2018 (Continued)** **S108984082**

NY MANIFEST:

| | |
|---|---|
| EPAID: | NYP004487880 |
| Mailing Name: | CON EDISON |
| Mailing Contact: | CON EDISION |
| Mailing Address 1: | 4 IRVING PL |
| Mailing Address 2: | 15TH FL |
| Mailing City: | NEW YORK |
| Mailing State: | NY |
| Mailing Zip: | 10003 |
| Mailing Zip 4: | Not reported |
| Mailing Country: | USA |
| Mailing Phone: | Not reported |

NY MANIFEST:

| | |
|---|---|
| Document ID: | Not reported |
| Manifest Status: | Not reported |
| seq: | Not reported |
| Year: | 2014 |
| Trans1 State ID: | NJD003812047 |
| Trans2 State ID: | Not reported |
| Generator Ship Date: | 04/03/2014 |
| Trans1 Recv Date: | 04/03/2014 |
| Trans2 Recv Date: | Not reported |
| TSD Site Recv Date: | 04/03/2014 |
| Part A Recv Date: | Not reported |
| Part B Recv Date: | Not reported |
| Generator EPA ID: | NYP004487880 |
| Trans1 EPA ID: | Not reported |
| Trans2 EPA ID: | Not reported |
| TSDF ID 1: | NJD991291105 |
| TSDF ID 2: | Not reported |
| Manifest Tracking Number: | 002360933GBF |
| Import Indicator: | N |
| Export Indicator: | N |
| Discr Quantity Indicator: | N |
| Discr Type Indicator: | N |
| Discr Residue Indicator: | N |
| Discr Partial Reject Indicator: | N |
| Discr Full Reject Indicator: | N |
| Manifest Ref Number: | Not reported |
| Alt Facility RCRA ID: | Not reported |
| Alt Facility Sign Date: | Not reported |
| MGMT Method Type Code: | H110 |
| Waste Code: | Not reported |
| Waste Code: | Not reported |
| Waste Code: | Not reported |
| Waste Code: | Not reported |
| Waste Code: | Not reported |
| Waste Code: | Not reported |
| Quantity: | 50 |
| Units: | G - Gallons (liquids only)* (8.3 pounds) |
| Number of Containers: | 1 |
| Container Type: | TT - Cargo tank, tank trucks |
| Handling Method: | T Chemical, physical, or biological treatment. |
| Specific Gravity: | 1 |
| Waste Code: | D008 |

**LOT 57,TAXBLOCK 2018 (Continued)** **S108984082**

| | |
|---|---|
| Waste Code 1_2: | Not reported |
| Waste Code 1_3: | Not reported |
| Waste Code 1_4: | Not reported |
| Waste Code 1_5: | Not reported |
| Waste Code 1_6: | Not reported |

Click this hyperlink while viewing on your computer to access
-1 additional NY MANIFEST: record(s) in the EDR Site Report.

---

**A26** **LOT 46,TAXBLOCK 2018** **NY E DESIGNATION** **S121796886**
**NNW** **506 GRAND AVENUE** **N/A**
**< 1/8** **BROOKLYN, NY**
**0.051 mi.**
**267 ft.** **Site 18 of 18 in cluster A**

**Relative:** **Lower**
**Actual:** **79 ft.**

E DESIGNATION:

| | |
|---|---|
| Tax Lot(s): | 46 |
| Tax Block: | 2018 |
| Borough Code: | Not reported |
| E-No: | E-183 |
| Effective Date: | 7/25/2007 |
| Satisfaction Date: | Not reported |
| Ceqr Number: | 07DCP066K |
| Ulurp Number: | 070430ZMK |
| Zoning Map No: | 16c |
| Description: | Underground Gasoline Storage Tanks* Testing Protocol. |
| Lot Remediation Date: | Not reported |
| Description: | Window Wall Attenuation & Alternate Ventilation |
| Lot Remediation Date: | Not reported |

---

**E27** **LOT 54,TAXBLOCK 2018** **NY E DESIGNATION** **S121796917**
**NNW** **933 ATLANTIC AVENUE** **N/A**
**< 1/8** **BROOKLYN, NY**
**0.053 mi.**
**279 ft.** **Site 1 of 25 in cluster E**

**Relative:** **Lower**
**Actual:** **80 ft.**

E DESIGNATION:

| | |
|---|---|
| Tax Lot(s): | 54 |
| Tax Block: | 2018 |
| Borough Code: | Not reported |
| E-No: | E-183 |
| Effective Date: | 7/25/2007 |
| Satisfaction Date: | Not reported |
| Ceqr Number: | 07DCP066K |
| Ulurp Number: | 070430ZMK |
| Zoning Map No: | 16c |
| Description: | Underground Gasoline Storage Tanks* Testing Protocol. |
| Lot Remediation Date: | Not reported |
| Description: | Window Wall Attenuation & Alternate Ventilation |
| Lot Remediation Date: | Not reported |

**E28**
**NNW**
**< 1/8**
**0.055 mi.**
**290 ft.**

**LOT 55,TAXBLOCK 2018**
**931 ATLANTIC AVENUE**
**BROOKLYN, NY 11238**

**Site 2 of 25 in cluster E**

**NY E DESIGNATION** **S121796919**
**N/A**

**Relative:**
**Lower**

**Actual:**
**80 ft.**

E DESIGNATION:

| | |
|---|---|
| Tax Lot(s): | 55 |
| Tax Block: | 2018 |
| Borough Code: | BK |
| E-No: | E-183 |
| Effective Date: | 7/25/2007 |
| Satisfaction Date: | Not reported |
| Ceqr Number: | 07DCP066K |
| Ulurp Number: | 070430ZMK |
| Zoning Map No: | 16c |
| Description: | Underground Gasoline Storage Tanks* Testing Protocol. |
| Lot Remediation Date: | Not reported |
| Description: | Window Wall Attenuation & Alternate Ventilation |
| Lot Remediation Date: | Not reported |

---

**E29**
**WNW**
**< 1/8**
**0.057 mi.**
**300 ft.**

**CON EDISON - MANHOLE 14828**
**960 ATLANTIC AVENUE**
**BROOKLYN, NY 11238**

**Site 3 of 25 in cluster E**

**RCRA-LQG** **1014396115**
**NJ MANIFEST** **NYP004182952**
**NY MANIFEST**

**Relative:**
**Lower**

**Actual:**
**84 ft.**

RCRA-LQG:

| | |
|---|---|
| Date form received by agency: | 03/23/2010 |
| Facility name: | CON EDISON - MANHOLE 14828 |
| Facility address: | 960 ATLANTIC AVENUE<br>BROOKLYN, NY 11238 |
| EPA ID: | NYP004182952 |
| Mailing address: | 4 IRVING PLACE<br>NEW YORK, NY 10003 |
| Contact: | FRANKLYN MURRAY |
| Contact address: | Not reported<br>Not reported |
| Contact country: | Not reported |
| Contact telephone: | 212-460-2808 |
| Contact email: | MURRAYFR@CONED.COM |
| EPA Region: | 02 |
| Classification: | Large Quantity Generator |
| Description: | Handler: generates 1,000 kg or more of hazardous waste during any calendar month; or generates more than 1 kg of acutely hazardous waste during any calendar month; or generates more than 100 kg of any residue or contaminated soil, waste or other debris resulting from the cleanup of a spill, into or on any land or water, of acutely hazardous waste during any calendar month; or generates 1 kg or less of acutely hazardous waste during any calendar month, and accumulates more than 1 kg of acutely hazardous waste at any time; or generates 100 kg or less of any residue or contaminated soil, waste or other debris resulting from the cleanup of a spill, into or on any land or water, of acutely hazardous waste during any calendar month, and accumulates more than 100 kg of that material at any time |

Owner/Operator Summary:

**CON EDISON - MANHOLE 14828 (Continued)** **1014396115**

Owner/operator name: CONSOLIDATED EDISON COMPANY OF NY, INC.
Owner/operator address: 4 IRVING PLACE
NEW YORK, NY 10003
Owner/operator country: US
Owner/operator telephone: Not reported
Owner/operator email: Not reported
Owner/operator fax: Not reported
Owner/operator extension: Not reported
Legal status: Private
Owner/Operator Type: Operator
Owner/Op start date: 07/13/2009
Owner/Op end date: Not reported

Owner/operator name: CONSOLIDATED EDISON COMPANY OF NY, INC.
Owner/operator address: 4 IRVING PLACE
NEW YORK, NY 10003
Owner/operator country: US
Owner/operator telephone: Not reported
Owner/operator email: Not reported
Owner/operator fax: Not reported
Owner/operator extension: Not reported
Legal status: Private
Owner/Operator Type: Owner
Owner/Op start date: 07/13/2009
Owner/Op end date: Not reported

Handler Activities Summary:
U.S. importer of hazardous waste: No
Mixed waste (haz. and radioactive): No
Recycler of hazardous waste: No
Transporter of hazardous waste: No
Treater, storer or disposer of HW: No
Underground injection activity: No
On-site burner exemption: No
Furnace exemption: No
Used oil fuel burner: No
Used oil processor: No
User oil refiner: No
Used oil fuel marketer to burner: No
Used oil Specification marketer: No
Used oil transfer facility: No
Used oil transporter: No

. Waste code: D008
. Waste name: LEAD

Historical Generators:
Date form received by agency: 07/13/2009
Site name: CON EDISON
Classification: Conditionally Exempt Small Quantity Generator

Violation Status: No violations found

NJ MANIFEST:
EPA Id: NYP004182952
Mail Address: 4 IRVING PL, RM 828
Mail City/State/Zip: NEW YORK, NY 10003

**CON EDISON - MANHOLE 14828 (Continued)** **1014396115**

| | |
|---|---|
| Facility Phone: | Not reported |
| Emergency Phone: | Not reported |
| Contact: | CAROLINE ISKANDER |
| Comments: | Not reported |
| SIC Code: | Not reported |
| County: | NY047 |
| Municipal: | Not reported |
| Previous EPA Id: | Not reported |
| Gen Flag: | Not reported |
| Trans Flag: | Not reported |
| TSDF Flag: | Not reported |
| Name Change: | Not reported |
| Date Change: | Not reported |

Manifest:

| | |
|---|---|
| Manifest Number: | 000894209GBF |
| EPA ID: | NYP004182952 |
| Date Shipped: | 07/24/2009 |
| TSDF EPA ID: | NJD991291105 |
| Transporter EPA ID: | NJD003812047 |
| Transporter 2 EPA ID: | Not reported |
| Transporter 3 EPA ID: | Not reported |
| Transporter 4 EPA ID: | Not reported |
| Transporter 5 EPA ID: | Not reported |
| Transporter 6 EPA ID: | Not reported |
| Transporter 7 EPA ID: | Not reported |
| Transporter 8 EPA ID: | Not reported |
| Transporter 9 EPA ID: | Not reported |
| Transporter 10 EPA ID: | Not reported |
| Date Trans1 Transported Waste: | 07/24/2009 |
| Date Trans2 Transported Waste: | Not reported |
| Date Trans3 Transported Waste: | Not reported |
| Date Trans4 Transported Waste: | Not reported |
| Date Trans5 Transported Waste: | Not reported |
| Date Trans6 Transported Waste: | Not reported |
| Date Trans7 Transported Waste: | Not reported |
| Date Trans8 Transported Waste: | Not reported |
| Date Trans9 Transported Waste: | Not reported |
| Date Trans10 Transported Waste: | Not reported |
| Date TSDF Received Waste: | 07/30/2009 |
| TSDF EPA Facility Name: | Not reported |
| QTY Units: | Not reported |
| Transporter SEQ ID: | Not reported |
| Transporter-1 Date: | Not reported |
| Waste SEQ ID: | Not reported |
| Waste Type Code 2: | Not reported |
| Waste Type Code 3: | Not reported |
| Waste Type Code 4: | Not reported |
| Waste Type Code 5: | Not reported |
| Waste Type Code 6: | Not reported |
| Date Accepted: | Not reported |
| Manifest Discrepancy Type: | Not reported |
| Data Entry Number: | Not reported |
| Was Load Rejected: | NEW YORK, NY 10003 |
| Reason Load Was Rejected: | Not reported |

Waste:

| | |
|---|---|
| Manifest Year: | Not reported |

**CON EDISON - MANHOLE 14828 (Continued)** **1014396115**

Waste Code: D008
Hand Code: H141
Quantity: 300 G

NY MANIFEST:
Country: USA
EPA ID: NYP004182952
Facility Status: Not reported
Location Address 1: 960 ATLANTIC AVENUE
Code: BP
Location Address 2: Not reported
Total Tanks: Not reported
Location City: BROOKLYN
Location State: NY
Location Zip: 11238
Location Zip 4: Not reported

NY MANIFEST:
EPAID: NYP004182952
Mailing Name: CONSOLIDATED EDISON MH14828
Mailing Contact: FRANKLYN MURRAY
Mailing Address 1: 4 IRVING PL RM 828
Mailing Address 2: Not reported
Mailing City: NEW YORK
Mailing State: NY
Mailing Zip: 10003
Mailing Zip 4: Not reported
Mailing Country: USA
Mailing Phone: 2124602808

NY MANIFEST:
Document ID: Not reported
Manifest Status: Not reported
seq: Not reported
Year: 2009
Trans1 State ID: NJD003812047
Trans2 State ID: Not reported
Generator Ship Date: 07/24/2009
Trans1 Recv Date: 07/24/2009
Trans2 Recv Date: Not reported
TSD Site Recv Date: 07/30/2009
Part A Recv Date: Not reported
Part B Recv Date: Not reported
Generator EPA ID: NYP004182952
Trans1 EPA ID: Not reported
Trans2 EPA ID: Not reported
TSDF ID 1: NJD991291105
TSDF ID 2: Not reported
Manifest Tracking Number: 000894209GBF
Import Indicator: N
Export Indicator: N
Discr Quantity Indicator: N
Discr Type Indicator: N
Discr Residue Indicator: N

**CON EDISON - MANHOLE 14828 (Continued)** **1014396115**

| | |
|---|---|
| Discr Partial Reject Indicator: | N |
| Discr Full Reject Indicator: | N |
| Manifest Ref Number: | Not reported |
| Alt Facility RCRA ID: | Not reported |
| Alt Facility Sign Date: | Not reported |
| MGMT Method Type Code: | H141 |
| Waste Code: | Not reported |
| Waste Code: | Not reported |
| Waste Code: | Not reported |
| Waste Code: | Not reported |
| Waste Code: | Not reported |
| Waste Code: | Not reported |
| Quantity: | 300.0 |
| Units: | G - Gallons (liquids only)* (8.3 pounds) |
| Number of Containers: | 1.0 |
| Container Type: | TT - Cargo tank, tank trucks |
| Handling Method: | T Chemical, physical, or biological treatment. |
| Specific Gravity: | 1.0 |
| Waste Code: | D008 |
| Waste Code 1_2: | Not reported |
| Waste Code 1_3: | Not reported |
| Waste Code 1_4: | Not reported |
| Waste Code 1_5: | Not reported |
| Waste Code 1_6: | Not reported |

Click this hyperlink while viewing on your computer to access
-1 additional NY MANIFEST: record(s) in the EDR Site Report.

---

**E30** **LOT 56,TAXBLOCK 2018** **NY E DESIGNATION** **S121796922**
**NNW** **929 ATLANTIC AVENUE** **N/A**
**< 1/8** **BROOKLYN, NY**
**0.057 mi.**
**303 ft.** **Site 4 of 25 in cluster E**

**Relative:** **Lower**
**Actual:** **80 ft.**

E DESIGNATION:

| | |
|---|---|
| Tax Lot(s): | 56 |
| Tax Block: | 2018 |
| Borough Code: | Not reported |
| E-No: | E-183 |
| Effective Date: | 7/25/2007 |
| Satisfaction Date: | Not reported |
| Ceqr Number: | 07DCP066K |
| Ulurp Number: | 070430ZMK |
| Zoning Map No: | 16c |
| Description: | Underground Gasoline Storage Tanks* Testing Protocol. |
| Lot Remediation Date: | Not reported |
| Description: | Window Wall Attenuation & Alternate Ventilation |
| Lot Remediation Date: | Not reported |

**E31**
**NNW**
**< 1/8**
**0.057 mi.**
**303 ft.**

**929 ATLANTIC AVENUE**
**929 ATLANTIC AVENUE**
**NEW YORK CITY, NY**

**Site 5 of 25 in cluster E**

**NY VCP** **S118943445**
**N/A**

**Relative:**
**Lower**

**Actual:**
**80 ft.**

VCP NYC:
Project ID: 15CVCP055K
Project Name: 929 ATLANTIC AVENUE
Project Address: 929 ATLANTIC AVENUE
Borough: BROOKLYN

VCP NYC:
Project ID: 15CVCP055K
File Name: 2014-10-27.RIR
URL: http://www.nyc.gov/html/oer/downloads/pdf/repository/NYCBCP_Brooklyn/15CVCP055K/2014-10-27.15EH-N004K.report.RIR_AH.pdf

Project ID: 15CVCP055K
File Name: 2015-04-06.RAWP_Draft
URL: http://www.nyc.gov/html/oer/downloads/pdf/repository/NYCBCP_Brooklyn/15CVCP055K/2015-04-06.15CVCP055K.report.RAWP.Draft_AH.pdf

Project ID: 15CVCP055K
File Name: 2015-04-14.Factsheet-1
URL: http://www.nyc.gov/html/oer/downloads/pdf/repository/NYCBCP_Brooklyn/15CVCP055K/2015-04-14.15CVCP055K.15EH-N004K.doc.929_Atlantic_Ave.Factsheet-1.pdf

Project ID: 15CVCP055K
File Name: 2015-04-14.Translated_Factsheet-1
URL: http://www.nyc.gov/html/oer/downloads/pdf/repository/NYCBCP_Brooklyn/15CVCP055K/2015-04-14.15EH-N004K.doc.929_Atlantic_Ave.Translated_FactSheet-1.pdf

Project ID: 15CVCP055K
File Name: 2015-04-14.Translated_CPS
URL: http://www.nyc.gov/html/oer/downloads/pdf/repository/NYCBCP_Brooklyn/15CVCP055K/2015-12-05.15EH-N004K.doc.929_Atlantic_Avenue.Translated_CPS.pdf

Project ID: 15CVCP055K
File Name: 2017-04-30.Factsheet-2
URL: http://www.nyc.gov/html/oer/downloads/pdf/repository/NYCBCP_Brooklyn/15CVCP055K/2017-04-30.15CVCP055K.929-933_Atlantic_Ave.Factsheet-2.pdf

Project ID: 15CVCP055K
File Name: 2017-04-30.Translated_Factsheet-2
URL: http://www.nyc.gov/html/oer/downloads/pdf/repository/NYCBCP_Brooklyn/15CVCP055K/2017-04-30.15CVCP055K.929-933_Atlantic_Ave.Factsheet-2.translated.pdf

**F32**
**WSW**
**< 1/8**
**0.057 mi.**
**303 ft.**

**CON EDISON**
**934 PACIFIC ST**
**BROOKLYN, NY 11238**

**Site 1 of 8 in cluster F**

**NY MANIFEST** **S117314776**
**N/A**

**Relative:**
**Higher**

**Actual:**
**89 ft.**

NY MANIFEST:

| | |
|---|---|
| Country: | USA |
| EPA ID: | NYP004618575 |
| Facility Status: | Not reported |
| Location Address 1: | 934 PACIFIC ST |
| Code: | BP |
| Location Address 2: | SB 33263 |
| Total Tanks: | Not reported |
| Location City: | BROOKLYN |
| Location State: | NY |
| Location Zip: | 11238 |
| Location Zip 4: | Not reported |

NY MANIFEST:

| | |
|---|---|
| EPAID: | NYP004618575 |
| Mailing Name: | CON EDISON |
| Mailing Contact: | TOM TEELING |
| Mailing Address 1: | 4 IRVING PLACE 15TH FLOOR |
| Mailing Address 2: | Not reported |
| Mailing City: | NEW YORK |
| Mailing State: | NY |
| Mailing Zip: | 10003 |
| Mailing Zip 4: | Not reported |
| Mailing Country: | USA |
| Mailing Phone: | Not reported |

NY MANIFEST:

| | |
|---|---|
| Document ID: | Not reported |
| Manifest Status: | Not reported |
| seq: | Not reported |
| Year: | 2014 |
| Trans1 State ID: | NJD003812047 |
| Trans2 State ID: | Not reported |
| Generator Ship Date: | 08/05/2014 |
| Trans1 Recv Date: | 08/05/2014 |
| Trans2 Recv Date: | Not reported |
| TSD Site Recv Date: | 08/07/2014 |
| Part A Recv Date: | Not reported |
| Part B Recv Date: | Not reported |
| Generator EPA ID: | NYP004618575 |
| Trans1 EPA ID: | Not reported |
| Trans2 EPA ID: | Not reported |
| TSDF ID 1: | NJD991291105 |
| TSDF ID 2: | Not reported |
| Manifest Tracking Number: | 002615549GBF |
| Import Indicator: | N |
| Export Indicator: | N |
| Discr Quantity Indicator: | N |
| Discr Type Indicator: | N |
| Discr Residue Indicator: | N |
| Discr Partial Reject Indicator: | N |
| Discr Full Reject Indicator: | N |
| Manifest Ref Number: | Not reported |

**CON EDISON (Continued)** **S117314776**

| | |
|---|---|
| Alt Facility RCRA ID: | Not reported |
| Alt Facility Sign Date: | Not reported |
| MGMT Method Type Code: | H110 |
| Waste Code: | Not reported |
| Waste Code: | Not reported |
| Waste Code: | Not reported |
| Waste Code: | Not reported |
| Waste Code: | Not reported |
| Waste Code: | Not reported |
| Quantity: | 50 |
| Units: | G - Gallons (liquids only)* (8.3 pounds) |
| Number of Containers: | 1 |
| Container Type: | TT - Cargo tank, tank trucks |
| Handling Method: | T Chemical, physical, or biological treatment. |
| Specific Gravity: | 1 |
| Waste Code: | D008 |
| Waste Code 1_2: | Not reported |
| Waste Code 1_3: | Not reported |
| Waste Code 1_4: | Not reported |
| Waste Code 1_5: | Not reported |
| Waste Code 1_6: | Not reported |

Click this hyperlink while viewing on your computer to access
-1 additional NY MANIFEST: record(s) in the EDR Site Report.

---

**C33** **SPILL NUMBER 0306924** **NY Spills** **S106018599**
**SSW** **GRAND AV & DEAN ST** **N/A**
**< 1/8** **BROOKLYN, NY**
**0.060 mi.**
**316 ft.** **Site 3 of 4 in cluster C**

**Relative:** **Higher**
**Actual:** **96 ft.**

SPILLS:

| | |
|---|---|
| Facility ID: | 0306924 |
| Facility Type: | ER |
| Spill Number: | 0306924 |
| DER Facility ID: | 221556 |
| Site ID: | 272219 |
| DEC Region: | 2 |
| Closed Date: | 2003-11-13 |
| Spill Cause: | Abandoned Drums |
| Spill Class: | D4 |
| SWIS: | 2401 |
| Spill Date: | 2003-10-01 |
| Investigator: | TJDEMEO |
| Referred To: | Not reported |
| Reported to Dept: | 2003-10-01 |
| CID: | 297 |
| Water Affected: | Not reported |
| Spill Source: | Unknown |
| Spill Notifier: | Local Agency |
| Cleanup Ceased: | Not reported |
| Cleanup Meets Std: | False |
| Last Inspection: | Not reported |
| Recommended Penalty: | False |
| UST Trust: | False |
| Remediation Phase: | 0 |
| Date Entered In Computer: | 2003-10-01 |

**SPILL NUMBER 0306924 (Continued)** **S106018599**

| | |
|---|---|
| Spill Record Last Update: | 2003-11-13 |
| Spiller Name: | Not reported |
| Spiller Company: | UNKNOWN |
| Spiller Address: | Not reported |
| Spiller Company: | 999 |
| Contact Name: | CHRIS HAAS |
| DEC Memo: | "Prior to Sept, 2004 data translation this spill Lead_DEC Field was DEMEO add to drum run 11/13/03 TJD Containers emptied on 11/7/03 as part of R2 drum run. See spill #9930008. Spill closed." |
| Remarks: | "WORKERS FOUND AN ABANDONED 55 GALLON DRUM 1/2 FULL WITH WASTE OIL AND SLUDGE, REQUESTING A CALLBACK FROM THE DEC REPRESENTATIVE" |

All Materials:

| | |
|---|---|
| Site ID: | 272219 |
| Operable Unit ID: | 873487 |
| Operable Unit: | 01 |
| Material ID: | 500535 |
| Material Code: | 0022 |
| Material Name: | waste oil/used oil |
| Case No.: | Not reported |
| Material FA: | Petroleum |
| Quantity: | 25.00 |
| Units: | G |
| Recovered: | .00 |
| Oxygenate: | Not reported |

---

**D34** **SAMADHI AUTOS INC D/B/A DR. NICKS TRANSMISSIONS** **NY UST** **U003790798**
**ENE** **971 ATLANTIC AVENUE** **N/A**
**< 1/8** **BROOKLYN, NY 11238**
**0.061 mi.**
**322 ft.** **Site 3 of 10 in cluster D**

**Relative:** **Lower**

**Actual:** **81 ft.**

UST:

| | |
|---|---|
| Id/Status: | 2-605744 / Unregulated/Closed |
| Program Type: | PBS |
| Region: | STATE |
| DEC Region: | 2 |
| Expiration Date: | N/A |
| UTM X: | 587867.88209 |
| UTM Y: | 4503801.65237 |
| Site Type: | Other Wholesale/Retail Sales |

Affiliation Records:

| | |
|---|---|
| Site Id: | 27611 |
| Affiliation Type: | Mail Contact |
| Company Name: | SHAMBHUNATH ENTERPRISES INC. |
| Contact Type: | Not reported |
| Contact Name: | AMIT KAKWANI |
| Address1: | D/B/A DOWNTOWN TRANSMISSIONS |
| Address2: | 967-971 ATLANTIC AVENUE |
| City: | BROOKLYN |
| State: | NY |
| Zip Code: | 11238 |
| Country Code: | 001 |
| Phone: | (718) 857-5766 |
| EMail: | Not reported |
| Fax Number: | Not reported |
| Modified By: | MSBAPTIS |

**SAMADHI AUTOS INC D/B/A DR. NICKS TRANSMISSIONS (Continued)** **U003790798**

| | |
|---|---|
| Date Last Modified: | 2009-04-06 |

| | |
|---|---|
| Site Id: | 27611 |
| Affiliation Type: | Facility Operator |
| Company Name: | SAMADHI AUTOS INC D/B/A DR. NICKS TRANSMISSIONS |
| Contact Type: | Not reported |
| Contact Name: | SHAMBHUNATH ENTERPRISES INC |
| Address1: | Not reported |
| Address2: | Not reported |
| City: | Not reported |
| State: | NN |
| Zip Code: | Not reported |
| Country Code: | 001 |
| Phone: | (718) 857-5766 |
| EMail: | Not reported |
| Fax Number: | Not reported |
| Modified By: | MSBAPTIS |
| Date Last Modified: | 2009-04-06 |

| | |
|---|---|
| Site Id: | 27611 |
| Affiliation Type: | Emergency Contact |
| Company Name: | AMIT KAKWANI |
| Contact Type: | Not reported |
| Contact Name: | SHAMBHUNATH ENTERPRISES INC |
| Address1: | Not reported |
| Address2: | Not reported |
| City: | Not reported |
| State: | NN |
| Zip Code: | Not reported |
| Country Code: | 999 |
| Phone: | (917) 815-7235 |
| EMail: | Not reported |
| Fax Number: | Not reported |
| Modified By: | MSBAPTIS |
| Date Last Modified: | 2009-04-06 |

| | |
|---|---|
| Site Id: | 27611 |
| Affiliation Type: | Facility Owner |
| Company Name: | AMIT KAKWANI |
| Contact Type: | VP |
| Contact Name: | JACK KAKWANI |
| Address1: | 967-971 ATLANTIC AVE |
| Address2: | Not reported |
| City: | BROOKLYN |
| State: | NY |
| Zip Code: | 11238 |
| Country Code: | 001 |
| Phone: | (718) 857-5766 |
| EMail: | Not reported |
| Fax Number: | Not reported |
| Modified By: | MSBAPTIS |
| Date Last Modified: | 2009-04-06 |

Tank Info:

| | |
|---|---|
| Tank Number: | 001 |
| Tank ID: | 60412 |

**SAMADHI AUTOS INC D/B/A DR. NICKS TRANSMISSIONS (Continued)** **U003790798**

| | |
|---|---|
| Tank Status: | Closed - In Place |
| Material Name: | Closed - In Place |
| Capacity Gallons: | 550 |
| Install Date: | 01/01/1986 |
| Date Tank Closed: | 02/21/2013 |
| Registered: | True |
| Tank Location: | Underground |
| Tank Type: | Steel/carbon steel |
| Material Code: | 0022 |
| Common Name of Substance: | Waste Oil/Used Oil |
| Tightness Test Method: | NN |
| Date Test: | Not reported |
| Next Test Date: | Not reported |
| Pipe Model: | Not reported |
| Modified By: | LXZIELIN |
| Last Modified: | 04/14/2017 |

Equipment Records:

A00 - Tank Internal Protection - None
D01 - Pipe Type - Steel/Carbon Steel/Iron
C02 - Pipe Location - Underground/On-ground
G00 - Tank Secondary Containment - None
J02 - Dispenser - Suction Dispenser
B00 - Tank External Protection - None
F00 - Pipe External Protection - None
H00 - Tank Leak Detection - None
I00 - Overfill - None
L09 - Piping Leak Detection - Exempt Suction Piping

---

**F35** **CON EDISON** **NY MANIFEST** **S117316893**
**WSW** **932 PACIFIC ST** **N/A**
**< 1/8** **BROOKLYN, NY 11201**
**0.061 mi.**
**322 ft.** **Site 2 of 8 in cluster F**

**Relative: Higher**

**Actual: 89 ft.**

NY MANIFEST:

| | |
|---|---|
| Country: | USA |
| EPA ID: | NYP004642094 |
| Facility Status: | Not reported |
| Location Address 1: | 932 PACIFIC ST |
| Code: | BP |
| Location Address 2: | SB33274 |
| Total Tanks: | Not reported |
| Location City: | BROOKLYN |
| Location State: | NY |
| Location Zip: | 11201 |
| Location Zip 4: | Not reported |

NY MANIFEST:

| | |
|---|---|
| EPAID: | NYP004642094 |
| Mailing Name: | CON EDISON |
| Mailing Contact: | CON EDISON |
| Mailing Address 1: | 4 IRVING PL |
| Mailing Address 2: | 15TH FL |
| Mailing City: | NEW YORK |
| Mailing State: | NY |
| Mailing Zip: | 10003 |
| Mailing Zip 4: | Not reported |

**CON EDISON (Continued)** **S117316893**

Mailing Country: USA
Mailing Phone: Not reported

NY MANIFEST:
Document ID: Not reported
Manifest Status: Not reported
seq: Not reported
Year: 2014
Trans1 State ID: NJD003812047
Trans2 State ID: Not reported
Generator Ship Date: 08/28/2014
Trans1 Recv Date: 08/28/2014
Trans2 Recv Date: Not reported
TSD Site Recv Date: 09/03/2014
Part A Recv Date: Not reported
Part B Recv Date: Not reported
Generator EPA ID: NYP004642094
Trans1 EPA ID: Not reported
Trans2 EPA ID: Not reported
TSDF ID 1: NJD991291105
TSDF ID 2: Not reported
Manifest Tracking Number: 002616879GBF
Import Indicator: N
Export Indicator: N
Discr Quantity Indicator: N
Discr Type Indicator: N
Discr Residue Indicator: N
Discr Partial Reject Indicator: N
Discr Full Reject Indicator: N
Manifest Ref Number: Not reported
Alt Facility RCRA ID: Not reported
Alt Facility Sign Date: Not reported
MGMT Method Type Code: H110
Waste Code: Not reported
Waste Code: Not reported
Waste Code: Not reported
Waste Code: Not reported
Waste Code: Not reported
Waste Code: Not reported
Quantity: 50
Units: G - Gallons (liquids only)* (8.3 pounds)
Number of Containers: 1
Container Type: TT - Cargo tank, tank trucks
Handling Method: T Chemical, physical, or biological treatment.
Specific Gravity: 1
Waste Code: D008
Waste Code 1_2: Not reported
Waste Code 1_3: Not reported
Waste Code 1_4: Not reported
Waste Code 1_5: Not reported
Waste Code 1_6: Not reported

Click this hyperlink while viewing on your computer to access
-1 additional NY MANIFEST: record(s) in the EDR Site Report.

**D36** **LOT 75,TAXBLOCK 2019** **NY E DESIGNATION** **S121796961**
**ENE** **967 ATLANTIC AVENUE** **N/A**
**< 1/8** **BROOKLYN, NY 11238**
**0.062 mi.**
**325 ft.** **Site 4 of 10 in cluster D**

**Relative:** **Lower**
**Actual:** **80 ft.**

E DESIGNATION:

| | |
|---|---|
| Tax Lot(s): | 75 |
| Tax Block: | 2019 |
| Borough Code: | BK |
| E-No: | E-183 |
| Effective Date: | 7/25/2007 |
| Satisfaction Date: | Not reported |
| Ceqr Number: | 07DCP066K |
| Ulurp Number: | 070430ZMK |
| Zoning Map No: | 16c |
| Description: | Underground Gasoline Storage Tanks* Testing Protocol. |
| Lot Remediation Date: | Not reported |
| Description: | Window Wall Attenuation & Alternate Ventilation |
| Lot Remediation Date: | Not reported |

---

**D37** **COMMERCIAL SITE - TTF** **NY LTANKS** **S111012256**
**ENE** **967 ATLANITC AVE** **N/A**
**< 1/8** **BROOKLYN, NY**
**0.062 mi.**
**325 ft.** **Site 5 of 10 in cluster D**

**Relative:** **Lower**
**Actual:** **80 ft.**

LTANKS:

| | |
|---|---|
| Facility ID: | 1100459 |
| Site ID: | 447864 |
| Closed Date: | 2013-04-04 |
| Spill Number: | 1100459 |
| Spill Date: | 2011-04-12 |
| Spill Cause: | Tank Test Failure |
| Spill Source: | Commercial/Industrial |
| Spill Class: | C4 |
| Cleanup Ceased: | Not reported |
| SWIS: | 2401 |
| Investigator: | TJDEMEO |
| Referred To: | Not reported |
| Reported to Dept: | 2011-04-13 |
| CID: | Not reported |
| Water Affected: | Not reported |
| Spill Notifier: | Other |
| Last Inspection: | Not reported |
| Recommended Penalty: | False |
| Meets Standard: | False |
| UST Involvement: | False |
| Remediation Phase: | 0 |
| Date Entered In Computer: | 2011-04-13 |
| Spill Record Last Update: | 2013-04-04 |
| Spiller Name: | JADE ENVIRONMENTAL |
| Spiller Company: | JADE ENVIRONMENTAL |
| Spiller Address: | 967 ATLANITC AVE |
| Spiller County: | 999 |
| Spiller Contact: | JADE ENVIRONMENTAL |
| Spiller Phone: | (845) 897-2188 |
| Spiller Extention: | Not reported |

**COMMERCIAL SITE - TTF (Continued)** **S111012256**

DEC Region: 2
DER Facility ID: 402454
DEC Memo: "8/15/2012 TTF Spill Case transferred to DEC Tim DeMeo. 12/27/2012 - Sangesland spoke to Charlie from Environmental Business Co. Problem was with a 550 gal buried waste oil tank. Property was being sold, buyer ran a tank test and it failed. Later RP did a Phase 2 soil borings around the tank and they were clean. Another company did Another Phase 2 soil borings around the tank again and they also came up clean. Charlie from Environmental Business Co. will send an e-mail to DeMeo showing all the data and requesting a closure 1/16/13 TJD File review. Property owner is requesting closure of spill originally reported as a tank test failure associated with a 550 UST - currently storing waste oil at a vehicle repair facility. Owner of the property has performed a subsurface investigation as part of a planned redevelopment (mixed use - commercial/residential) of this property. Laboratory results of collected samples reveal exceedances to RSCO for SVOC's and metals in several samples. UST which failed tightness testing remains at site - it is unclear if the tank is in service based upon the documentation submitted. Owner's consultant current proposal includes request for spill closure followed by removal and managemnent of contaminated soils during redevelopment activities at this site and an unspecified later date. Consultant further recommends to owner that in lieu of the potentially costly tasks of conducting a required site assesment in accordance with applicable DEC regulations the tank should be removed and replaced with an aboveground tank. Owner of property has failed to provide DEC with passing tightness test associated with UST. Additionally, the owner's consultant recommends removal of contaminated soils identified during sub-surface investigation and removal of UST following the closure of open spill file. Based upon documentation submitted spill is not currently elidgible for closure. 4/4/13 TJD File review. In April 2011 Prestige Environmental performed (3) borings around in service 550 UST (Waste Oil) - no VOC's or SVOC's were identified which exceed RSCO, however tank had previously been tightness tested and failed (gross failure). In November 2012, Environmental Business Consultants (EBC) performed a second round of sampling (2 borings) around the in service waste oil tank with similar findings - no RSCO exceedances. A closure request was submitted to DEC - as the tank remains in service DEC required a second tightness test as the initial test performed on 4/12/11 failed. A second attempt at testing UST failed on 2/7/13, reported that vent pipe could not be located or isolated to perform test. The owner proceeded with a tank abandonment on 2/21/13 at which time (2) holes were cut in tank bottom following the removal of 400 gallons of product/sludge. Soil samples were then collected from directly beneath tank for laboratory analysis - all target analytes are reported below CP-51 and Part 375 allowable concentrations. An affadavid of proper abandonment has been provided by EBC as part of closure report dated 3/7/13. Based upon above investigation the reported spill associated with 550 waste oil tank is closed. All other environmental conditions identified during previous investigations, primarily consisting of minor elevated concentrations of SVOC's and metals attributed by current and previous consultants, are to be properly managed during redevelopment of property in coordination with and under direct oversight of NYC Office of Environmental Remediation. No further action is required at this time. "
Remarks: "Caller reporting a tank test failure."

**COMMERCIAL SITE - TTF (Continued)** **S111012256**

All Materials:

| | |
|---|---|
| Site ID: | 447864 |
| Operable Unit ID: | 1198108 |
| Operable Unit: | 01 |
| Material ID: | 2194355 |
| Material Code: | 0021 |
| Material Name: | transmission fluid |
| Case No.: | Not reported |
| Material FA: | Petroleum |
| Quantity: | Not reported |
| Units: | G |
| Recovered: | Not reported |
| Oxygenate: | Not reported |

---

**D38** **BEAR WHEEL ALIGNMENT** **EDR Hist Auto** **1020864725**
**ENE** **967 ATLANTIC AVE** **N/A**
**< 1/8** **BROOKLYN, NY 11238**
**0.062 mi.**
**325 ft.** **Site 6 of 10 in cluster D**

**Relative:** EDR Hist Auto
**Lower**

**Actual:**
**80 ft.**

| Year: | Name: | Type: |
|---|---|---|
| 1994 | BEAR WHEEL ALIGNMENT | General Automotive Repair Shops |
| 1995 | BEAR WHEEL ALIGNMENT | General Automotive Repair Shops |
| 1996 | DEEJAY AUTO SERVICE CORP | General Automotive Repair Shops |
| 1997 | DEEJAY AUTO SERVICE CORP | General Automotive Repair Shops |
| 2003 | A & D AUTO REPAIR | Automotive Repair Shops, NEC |
| 2004 | A & D AUTO REPAIR | Automotive Repair Shops, NEC |
| 2005 | DILLON GARAGE | General Automotive Repair Shops |
| 2005 | A & D AUTO REPAIR | Automotive Repair Shops, NEC |
| 2006 | DILLON GARAGE | General Automotive Repair Shops |
| 2006 | A & D AUTO REPAIR | Automotive Repair Shops, NEC |
| 2007 | A & D AUTO REPAIR | Automotive Repair Shops, NEC |
| 2007 | DILLON GARAGE | General Automotive Repair Shops |
| 2008 | DILLON GARAGE | General Automotive Repair Shops |
| 2008 | A & D AUTO REPAIR | Automotive Repair Shops, NEC |
| 2009 | DOWNTOWN TRANSMISSION | Automotive Transmission Repair Shops |
| 2010 | DILLON GARAGE | General Automotive Repair Shops |
| 2010 | DOWNTOWN TRANSMISSION | Automotive Transmission Repair Shops |
| 2011 | DOWNTOWN TRANSMISSION | Automotive Transmission Repair Shops |
| 2011 | DILLON GARAGE | General Automotive Repair Shops |
| 2012 | DOWNTOWN TRANSMISSION | Automotive Transmission Repair Shops |
| 2013 | DOWNTOWN TRANSMISSION | Automotive Transmission Repair Shops |
| 2014 | DOWNTOWN TRANSMISSION | Automotive Transmission Repair Shops |

**E39**
**NW**
**< 1/8**
**0.062 mi.**
**325 ft.**

**CON EDISON SERVICE BOX: 14822**
**927 ATLANTIC AVE FRONT OF**
**BROOKLYN, NY 11238**

**Site 6 of 25 in cluster E**

**RCRA NonGen / NLR**
**FINDS**

**1017771843**
**NYP004487880**

**Relative:**
**Lower**

**Actual:**
**81 ft.**

RCRA NonGen / NLR:

| | |
|---|---|
| Date form received by agency: | 05/03/2014 |
| Facility name: | CON EDISON SERVICE BOX: 14822 |
| Facility address: | 927 ATLANTIC AVE FRONT OF<br>BROOKLYN, NY 11238 |
| EPA ID: | NYP004487880 |
| Mailing address: | IRVING PL, 15TH FL NE<br>NEW YORK, NY 10003 |
| Contact: | THOMAS TEELING |
| Contact address: | Not reported<br>Not reported |
| Contact country: | Not reported |
| Contact telephone: | 212-460-3770 |
| Contact email: | Not reported |
| EPA Region: | 02 |
| Classification: | Non-Generator |
| Description: | Handler: Non-Generators do not presently generate hazardous waste |

Handler Activities Summary:

| | |
|---|---|
| U.S. importer of hazardous waste: | No |
| Mixed waste (haz. and radioactive): | No |
| Recycler of hazardous waste: | No |
| Transporter of hazardous waste: | No |
| Treater, storer or disposer of HW: | No |
| Underground injection activity: | No |
| On-site burner exemption: | No |
| Furnace exemption: | No |
| Used oil fuel burner: | No |
| Used oil processor: | No |
| User oil refiner: | No |
| Used oil fuel marketer to burner: | No |
| Used oil Specification marketer: | No |
| Used oil transfer facility: | No |
| Used oil transporter: | No |

Historical Generators:

| | |
|---|---|
| Date form received by agency: | 04/03/2014 |
| Site name: | CON EDISON |
| Classification: | Small Quantity Generator |

| | |
|---|---|
| Date form received by agency: | 04/03/2014 |
| Site name: | CON EDISON |
| Classification: | Not a generator, verified |

Violation Status: No violations found

FINDS:

Registry ID: 110063799536

Environmental Interest/Information System
RCRAInfo is a national information system that supports the Resource Conservation and Recovery Act (RCRA) program through the tracking of

**CON EDISON SERVICE BOX: 14822 (Continued)** **1017771843**

events and activities related to facilities that generate, transport, and treat, store, or dispose of hazardous waste. RCRAInfo allows RCRA program staff to track the notification, permit, compliance, and corrective action activities required under RCRA.

Click this hyperlink while viewing on your computer to access additional FINDS: detail in the EDR Site Report.

---

**E40** **OER SITE- 16CVCP066K** **NY Spills** **S118263002**
**NW** **925-927 ATLANTIC AVE** **N/A**
**< 1/8** **BROOKLYN, NY 11238**
**0.062 mi.**
**328 ft.** **Site 7 of 25 in cluster E**

**Relative:** **Lower**

**Actual:** **81 ft.**

SPILLS:

| | |
|---|---|
| Facility ID: | 1507933 |
| Facility Type: | ER |
| Spill Number: | 1507933 |
| DER Facility ID: | 469890 |
| Site ID: | 515490 |
| DEC Region: | 2 |
| Closed Date: | 2017-06-30 |
| Spill Cause: | Equipment Failure |
| Spill Class: | C4 |
| SWIS: | 2401 |
| Spill Date: | 2015-10-26 |
| Investigator: | PXLAKHAN |
| Referred To: | Not reported |
| Reported to Dept: | 2015-10-29 |
| CID: | Not reported |
| Water Affected: | Not reported |
| Spill Source: | Commercial/Industrial |
| Spill Notifier: | Local Agency |
| Cleanup Ceased: | Not reported |
| Cleanup Meets Std: | False |
| Last Inspection: | Not reported |
| Recommended Penalty: | False |
| UST Trust: | False |
| Remediation Phase: | 0 |
| Date Entered In Computer: | 2015-10-29 |
| Spill Record Last Update: | 2017-06-30 |
| Spiller Name: | Not reported |
| Spiller Company: | FORMER AUTO REPAIR |
| Spiller Address: | Not reported |
| Spiller Company: | 999 |
| Contact Name: | DAVID OLOKE |
| DEC Memo: | "10-29-15 - Obligado - Desk Duty - During a hydraulic lift removal, determined the tank may have leaked into the soil. There was visual and olfactory evidence of the contaminated soil around the lift. They will excavate the contaminated soil when they redevelop the property. This is an OER project. Zack Shreiber is the project manager. This spill is assigned to Santosh Mahat. 11/11/15: Mahat DEC Mahat received an email from David B. Oloke. Email: Hi Santosh I called regarding the above referenced site to let you know that the contaminated soil detected beneath the hydraulic lift area will be excavated and removed prior to any site development work scheduled for next year. I will keep you informed as to when soil excavation |

**OER SITE- 16CVCP066K (Continued)** **S118263002**

will commence at the site. Should you have any questions or comments regarding the site, please contact me. Sincerely, David B. Oloke Sr. Geologist ALPHA-HYDRO ENVIRONMENTAL 1503 WAVE AVENUE MEDFORD, NY 11763 PHONE: 631.448.1862; FAX: 631.714.5273 E-mail: doloke@alphahydroenvironmental.com Excavation of the impacted soil has been schedule for first quarter of 2016. DEC is waiting for a closure report. Obligado - 3-2-16- Obligado - I received a call Zach Schreiber from OER. He wanted to clarify language from the Soil contamination letter. Santosh was out of the office so I offered assistance. He wanted to confirm that groundwater samples were required only if encountered during the excavation, and I indicated that yes that was what the letter stated. Groundwater is estimated to be 70 ft bgs. 10/6/2016: Rashad Spill will be reassigned to DEC Omar from DEC Mahat. 10/7/2016: Rashad No documents found in D2. Brief review of RIR is follows; building is currently vacant, proposed redevelopment plan consists of 7-story residential apartment building with a full cellar. Prior uses include auto wheel alignment shop and mixed residential commercial. The former hydraulic lift area located within the building is the primary area of concern. No groundwater monitoring wells could be installed, soil samples and soil vapor samples were collected. Depth to groundwater is about 70 feet, groundwater flow is generally east to west. No VOCs were detected above standards, only SVOCs were detected above standards. Soil vapor samples were also collected and had elevated concentrations. Brief summary of RAWP is as follows; Excavation to a depth of about 12 feet below grade. The rear yard will be excavated to a depth of 6 feet. Removal of USTs if encountered, collection of end point samples. Construction of engineered composite layer, installation of vapor barrier system which consists of 20 mill vapor barrier and installation of passive SSDS. 1/10/17-Vought-Spill reassigned to Lakahani as per RSE. Vought received email from OER Chawla with cc to OER Brooks/Schrieber that Jeff: We are working with developer for above site and want to coordinate remediation activities with DEC. Please let me know who is handling this spill at your end. Thanks, Vought replied with cc to all including Lakhani that Shaminder, We are currently working on reassigning Rashad s cases, however, the above spill will be assigned to Pratik Lakahani and I will be working with him on it. You can reach Pratik directly, if needed, at 718-482-4038. I was reviewing Rashad s notes on the spill and as per his last remarks: No documents found in D2. Brief review of RIR is follows; building is currently vacant, proposed redevelopment plan consists of 7-story residential apartment building with a full cellar. Prior uses include auto wheel alignment shop and mixed residential commercial. The former hydraulic lift area located within the building is the primary area of concern. No groundwater monitoring wells could be installed, soil samples and soil vapor samples were collected. Depth to groundwater is about 70 feet, groundwater flow is generally east to west. No VOCs were detected above standards, only SVOCs were detected above standards. Soil vapor samples were also collected and had elevated concentrations. Brief summary of RAWP is as follows; Excavation to a depth of about 12 feet below grade. The rear yard will be excavated to a depth of 6 feet. Removal of USTs if encountered, collection of end point samples. Construction of engineered composite layer, installation of vapor barrier system which consists of 20 mill vapor barrier and installation of passive SSDS. Questions for you, Zach and Anna: -What is the current development status of the site? - As a passive SSDS is

**OER SITE- 16CVCP066K (Continued)** **S118263002**

proposed, is the site in NYCOER BCP and will NYCDOH review of the passive SSDS design be performed? If it is E-designated and we are not too late, we may need our expeditious contacts at NYSDOH review the SSDS designs after we review the soil vapor results. -Can you please send us all available reports so that Pratik and I may review them and respond accordingly?-If not in the reports, what is the specific use of the basement for the new building? Thanks! 01/11/17 - Lakhani There are no other spills and no PBS for the property at 925-927 Atlantic Ave. The owner of the property is: Edward Robinson 370 Lexington Ave, Suite 908 New York, NY 10017 Atlantic Upreal, LLC. 308 Malcolm X Boulevard Brooklyn, NY 11233 DEC Vought sent an email to OER Shaminder, OER Anna Brooks, and OER PM Zachariah Schreiber on 01/10/17 informing that DEC Lakhani will be assigned the spill. OER Brooks responded with stating that the current development status of the site is ready to begin excavation once all OER approvals are met. The site is enrolled in the NYCOER BCP. OER Brooks included an NYCDOH letter that approved a 20-mil vapor barrier under the building slab along with the foundation sidewalls, capping the rear yard with two (2) feet of clean soil, and installing a passive SSDS. She also included a link to OER's document repository (http://www.nyc.gov/html/oer/html/repository/RBrooklyn.shtml) which holds all available reports for the site. The basement will be used primarily for mechanical spaces. DEC Vought emailed on 01/11/17 to confirm whether the basement will be used by residents for other purposes such as a gym, storage, etc. OER Brooks responds stating that she believes the basement will be used for mechanical spaces and potentially storage. The project team will be sending OER an updated project plan. OER Chawla responded informing that OER conducted a pre-construction meeting yesterday with development team. The consultant indicated to them that they will be submitting a spill closure report to the DEC after remediation. File Review: Remedial Investigation Report (Alpha-Hydro Environmental, 04/2016) - The proposed redevelopment plan for the site consists of new 7-story building with a full cellar. The building footprint will be 3,030 SF. The building will have 21 new residential units - (19 single level apartments & 2 duplex apartments). The two 1st floor duplex apartments will each have access to lower levels located in the cellar. The building will have a 569 SF communal exercise room located on the 1st floor. The subject property consisted of two separate lots from 1887 1934 and was improved with four-story store buildings. During 1950 2007, the Sanborn Map identified the subject property as an auto wheel alignment shop. The City Directory Abstract for the subject property indicates that 925 Atlantic Avenue over the years had multiple tenants which included Sica Wheel Alignment Corp (1965 2013), Atlantic Wheel & Rim Co. Inc.(1949 1960) and was a mixed use residential and commercial property during 1934. The former hydraulic lift area located within the building is considered an area of concern based on work performed on 10/23/15. During the removal of the hydraulic lifts, it was discovered that one of the hydraulic tanks may have leaked. After the work performed under the remedial investigation was completed, the following was found: 1) groundwater is approx. 70' bg 2)groundwater flow is generally from east to west 3) No VOCs above unrestricted use SCOs 4)Several SVOCs were detected and exceeded unrestricted use SCOs 5) Soil vapor sample results indicated petroleum related VOCs at a low concentration 6) Four (4) groundwater wells were unsuccessfully installed because of encounter with refusal. The site was historically utilized as an auto

**OER SITE- 16CVCP066K (Continued)** **S118263002**

repair/wheel alignment shop. A total of ten soil samples and one duplicate soil sample was collected for chemical analysis: benzo(a)anthracene 19900ppb (SP-1, 0-2'bg), benzo(a)pyrene 5420ppb (SP-1, 0-2'bg), benzo(b)fluoranthene 6460ppb (SP-1, 0-2'bg), benzo(k)fluoranthene 8670ppb (SP-1, 0-2'bg), chrysene 18400ppb (SP-1, 0-2'bg), dibenzo(a, h)anthracene 1530ppb (SP-1, 0-2'bg), ideno(1,2,3-cd)pyrene 2850ppb (SP-1, 0-2'bg), ideno(1,2,3-cd)pyrene 2200ppb (SP-2, 0-2'bg), dibenzo(a,h)anthracene 1030ppb (SP-2, 0-2'bg), chrysene 6870ppb (SP-2, 0-2'bg), benzo(k)fluoranthene 1970ppb (SP-2, 0-2'bg), benzo(b)fluoranthene 1590ppb (SP-2, 0-2'bg), benzo(a)pyrene 1720ppb (SP-2, 0-2'bg), benzo(a)anthracene 3030ppb (SP-2, 0-2'bg), benzo(a)anthracene 6160ppb (SP-3, 0-2'bg), benzo(a)pyrene 1410ppb (SP-3, 0-2'bg), benzo(b)fluoranthene 1740 (SP-3, 0-2'bg), benzo(k)fluoranthene 1940ppb (SP-3, 0-2'bg), chrysene 3930 (SP-3, 0-2'bg), ideno(1,2,3-cd)pyrene 804ppb (SP-3, 0-2'bg), benzo(a)anthracene 1670ppb (SP-4, 0-2'bg), chrysene 1740ppb (SP-4, 0-2'bg). Three (3) soil vapor samples were taken: 1,2,4-trimethylbenzene 10 ug/m^3 (SV-1), ethylbenzene 12 ug/m^3 (SV-1), PCE 99 ug/m^3 (SV-1), toluene 56 ug/m^3 (SV-1), 1,3,5-trimethylbenzene 3 ug/m^3(SV-1), 2-butanone ug/m^3 (SV-1), acetone 120ug/m^3 (SV-1), carbon disulfide 5.5 ug/m^3(SV-1), o-xylene 15 ug/m^3(SV-1), p,m-xylene 37 ug/m^3(SV-1), benzene 110 ug/m^3 (SV-2), ethylbenzene 11 ug/m^3 (SV-2), PCE 19 ug/m^3 (SV-2), toluene 71 ug/m^3 (SV-2), p,m-xylene 17 ug/m^3(SV-2), o-xylene 8.1 ug/m^3(SV-2), carbon disulfide 4.4 ug/m^3(SV-2), acetone 110 ug/m^3(SV-2), 2-butanone 12 ug/m^3(SV-2), 1,2,4-trimethylbenzene 5 ug/m^3(SV-2), 1,2,4-trimethylbenzene 5.7 ug/m^3(SV-3). Remedial Action Work Plan (Alpha-Hydro Environmental, 04/2016) - Surrounding property includes: North: 500 Grand Avenue, adjacent property (Block 2018, Lot 7501) Developed as multi-family walkup building. South: 970 Atlantic Avenue, opposite side of the Street (Block 1124, Lot 34) Developed as mixed residential and commercial buildings East: 929 933 Atlantic Avenue, adjacent property (Block 2018, Lot 54, 55 & 56) Vacant lot (former auto glass repair shop). West: 923 Atlantic Avenue, adjacent property (Block 2018, lot 59) Developed as one story commercial building and utilized as restaurant equipment sale and repair shop. The proposed remedial action will consist of: 1)excavation of contaminated soil encountered in the vicinity of the former hydraulic lift area will be performed prior to excavation and removal of soil/fill 2)Screening of excavated soil/fill during intrusive work for indications of contamination by visual means, odor, and monitoring with a PID 3)Removal of underground storage tanks (USTs) (if encountered) and closure of petroleum spills (if evidence of a spill/leak is encountered during Site excavation) in compliance with applicable local, State and Federal laws and regulations 4)Collection and analysis of end-point samples 5)Installation of a vapor barrier system below the concrete slab of the building as well as behind foundation walls of the proposed building 6)Construction and maintenance of an engineered composite cover consisting of 6 thick concrete building slab to prevent human exposure to residual soil/fill remaining under the Site 7)Submission of an approved Site Management Plan. Six (6) endpoint samples will be collected and analyzed. 02:30 PM: Spoke to NYCDOH Nathan with DEC Vought about concerns of a passive SDSS given the concentrations of tetrachloroethene, etc. Nathan stated that the NYSDOH allows a passive system to kept as long as it can be proved that it is sufficient. The following email was sent to NYCDOH Nathan along with

**OER SITE- 16CVCP066K (Continued)** **S118263002**

RIR, RAWP, and DOH letter: Nathan, As discussed today, via teleconference that included you, Jeff and I, attached to this email is the Remedial Investigation Report, the Remedial Action Work Plan, and the DOH Comment Letter. I ve also included a short summary of both reports: Remedial Investigation Report: The building is currently vacant and has no known current or historical tanks as per our database. Proposed redevelopment plans consists of a 7-story residential apartment building with a full cellar. The two 1st floor duplex apartments will each have access to lower levels located in the cellar. The building will have a 569 SF communal exercise room located on the 1st floor. Prior uses of the property include auto wheel alignment shop and mixed residential commercial. The former hydraulic lift area located within the building is the primary area of concern. During the removal of the hydraulic lifts, it was discovered that one of the hydraulic tanks may have leaked. No groundwater monitoring wells could be installed, soil samples and soil vapor samples were collected. Depth to groundwater is about 70 feet, groundwater flow is generally east to west. With respect to soil sample analyses, no VOCs were detected above standards, only SVOCs were detected above standards. Soil vapor samples were also collected and had elevated concentrations. Data tables are on pages 38 44. The Department has no further concerns about the soil and any possible groundwater contamination. Remedial Action Work Plan: Excavation to a depth of about 12 feet below grade. The rear yard will be excavated to a depth of 6 feet. Removal of USTs if encountered, collection of end point samples. Six (6) endpoint samples will be collected and analyzed. Construction of engineered composite layer, installation of vapor barrier system which consists of 20 mil vapor barrier and installation of passive SSDS . The attached NYCDOH letter notes that NYCDOH understood the plan to install a passive sub-slab depressurization system without any further comment or follow up indoor air sampling to determine whether the SSDS should be made passive or active. In previous site that the DEC has worked on with NYCDOH, we have always required confirmation of the effectiveness of the SSDS. We would appreciate any assistance or guidance that you may provide. 1/19/17-Vought-Assisting DEC Lakhani with spill as he is on extended vacation. Vought/Lakhani received email from NYSDOH Walz on 1/19/17 that Pratik,Based on my review of the Phase II RIR and the RAWP for this site, I offer the following. Due to the fact that chlorinated compounds were detected in the on-site soil vapor, a passive sub-slab depressurization system (SSDS) and a vapor barrier were proposed to be included in the plans for redevelopment. Based on this information, I recommend that soil vapor sampling implants be installed through the slab to be representative of the building footprint. The soil vapor implants will allow collection of soil vapor samples; based on the results of these samples, in conjunction with indoor and outdoor air sample results, a determination can be made whether activation of the SSDS is warranted. Additionally, if the SSDS is made active, the implants can be used to determine the pressure differential between the sub-slab and indoor conditions and verify proper operation. A soil vapor intrusion investigation work plan should be developed and submitted to the DEC and DOH for review.BTW I spoke with Maureen Little yesterday afternoon and ran this past her and she was fine with the recommendations. She stated that her dept. doesn t approve any of these plans, only comments on them as needed. Any questions, please give me a call. 1/19/17-Vought-Sent letter to OER Brooks with

**OER SITE- 16CVCP066K (Continued)** **S118263002**

cc to NYSDOH Walz/Hughes, DEC Lakhani, OER Chawla, NYCDOH D'Andrea/Little that Anna, Pratik is currently out of the office on vacation so I am assisting him on the above spill. Many thanks again for all of the reports you sent as well as your quick responses. We reviewed all of the documents and noted a PCE concentration in soil vapor of 99ug/m3 which is either in the Monitor or Mitigate range as per the NYSDOH Soil Vapor/Indoor Air Matrix. The RAWP review letter from NYCDOH that you sent noted that the remedy was understood to include & installing a passive sub-slab depressurization system , however, there was no mention of a follow-up SVI study to determine whether the system remained passive or was need to be made active. Performance of a follow-up SVI study is something usually done on Spill sites with soil vapor concerns where a passive SSDS is proposed. The RIR also noted that The proposed redevelopment plan for the site consists of new 7-story building with a full cellar. The building footprint will be 3,030 SF. The building will have 21 new residential units - (19 single level apartments & 2 duplex apartments). The two 1st floor duplex apartments will each have access to lower levels located in the cellar. As such we forwarded the reports and information to NYSDOH for review and their resulting email is below. The DEC, in consultation with NYSDOH, recommends that soil vapor implants be installed in the foundation and requires that a soil vapor intrusion investigation work plan be submitted for review and approval. To facilitate the drafting, review, and approval process, you may want to talk to Shaminder about another DEC/OER Site (1496-150 Wooster Street) for which such a SVI work plan was approved after review by DEC and NYSDOH. We also look forward to submission of the final development plans as you noted in your email dated 1/11/17. If you need the above conveyed via a formal letter to the responsible party or parties, please let us know and feel free to call me as well if you wish to discuss, Thanks! 1/24/17-Vought-Copied on email from OER Chawla to Alphahydro Environmental David Oloke email:doloke@alphahydroenvironmental.com) with cc to all parties that David: Please review emails below from State DEC and State DOH. Due to elevated PCE in soil vapor, DOH is requiring soil vapor intrusion study after buildings are completed. Please address these requirements in the STIP letter that you are finalizing. Please call Anna, Zach or myself if you want to discuss this further. Thanks, 02/03/17 - Lakhani The following email was sent by OER Anna Brooks: Dear Pratik and Jeff, In regards to Spill #1507933/OER VCP site 925 Atlantic Avenue, Alpha-Hydro Environmental is proposing to excavate the spill area and take endpoint samples before beginning the rest of the excavation onsite. Based on the revised plans, the excavation scope has changed from the one originally approved in the RAWP (the proposed cellar has become smaller and reserved for mechanical and utility uses). The revised draft plans submitted to OER by the developer are attached for your review. The project team is submitting a RAWP addendum as a Revised Stip letter to reflect the changes. We have no reason to object to the proposed start of excavation / remediation. However, when we communicate to the development team that OER has no objections to the start of remediation, we will reiterate that the extent of excavation and contaminant removal must be approved by DEC prior to determining that remediation has been sufficiently completed. We will also communicate that DEC must be notified prior to excavation start where any spill-related soils may be disturbed. Please confirm that this path forward is acceptable to you. Thanks, Anna DEC Lakhani forwarded OER

**OER SITE- 16CVCP066K (Continued)** **S118263002**

Brooks' email to NYSDOH Nathan Walz to check if there is any objection to excavation as it may affect an SVI study. Nathan responded saying I say go forward with the excavation and sampling. OER Brooks sent an email to Alpha Hydro Environmental David giving permission to excavate the spill area and take samples. 03/09/17 - Lakhani Revised Stipulation Letter (Alpha-Hydro Environmental, 02/21/17) - Collection and analysis of five (5) endpoint samples from the bottom of the excavation to evaluate the performance of the remedy with respect to attainment of Track 4 SCOs. These endpoint samples do not exclude any endpoint sampling required by DEC to determine that the extent of excavation and contaminant removal and remediation has been sufficiently completed. A 20-mil vapor barrier will be installed beneath the structure's slab and along foundation sidewalls. An engineered composite site cover will be placed over the entire footprint of the building. Installation of a passive SSDS consisting of a network of horizontal pipe set in the middle of a gas permeable layer immediately beneath the building slab and vapor barrier system. Soil vapor implants will be installed in the foundation and a soil vapor intrusion investigation work plan will be submitted to the DEC for review and approval. The two (2) apartment units on the first floor will have private access to the landscaped rear yard area. They will no longer have access to the cellar. The cellar will be used for mechanical purposes and storage spac for the building residents. The entire footprint of the building area will be excavated to a depth of approx. 10'bg for development purposes. Emailed OER Brooks regarding an update for the site. She informed that excavation activities had begun as of 03/03/17. DEC Lakhani responded reminding OER of the necessary SVI study that must take place after the excavation to determine whether a passive SSDS is sufficient. 03/10/17 - Lakhani Daily Report from 03/03/17 revealed that digging began in section A1 - where approx. 175 cu. yds. of contaminated soils were removed via live loads. On 03/06/17, digging began in section WC-1, WC-2, and WC-3 where approx. 257 cu. yds. of contaminated soils were removed via live load. On 03/07/17, digging began in section WC-1, WC-2, WC-3, and WC-HL where approx. 214.28 cu. yds. of contaminated soils were removed via live load. 03/27/17 - Lakhani Daily report from 03/08/17 revealed that the former hydraulic lift area was excavated 15' long, 10' wide, and 12'bgs. Five (5) endpoint soil samples were obtained to be analyzed. Four (4) sidewall samples were obtained at 7'bg and one bottom sample was obtained at 12'bg. Approx. 28.57 cy. yds or contaminated soil was generated. Daily report from 03/09/17 revealed that the WC-N excavation was 5-12'. The excavation maintains a 45-degree slope throughout the entire excavation. 03/28/17 - Lakhani According to the daily report from 03/24/17, endpoint samples at various locations at 925/929 Atlantic Avenue are planned to be taken on 03/27/17. 04/07/17 - Lakhani Daily Report dated 03/29/17 indicates that eight (8) soil samples were collected at depths between 10' and 12'bg and transported to the laboratory for analyses. Daily Report dated 03/31/17 indicates that a total of sixteen (16) trucks were loaded with soil for offsite disposal. Soils were removed from the WC-N and WC-S portion of the 929 Atlantic Ave. Daily Report dated 04/03/17 indicates that a total of nine (9) trucks were loaded with soil for offsite disposal. Soils were removed from the WC-W and WC-S portions. 04/12/17 - Lakhani Alpha-Hydro Environmental David Oloke emailed asking for a template for the SVI. DEC Lakhani responded informing David that all air sampling that is done for the SVI must be

**OER SITE- 16CVCP066K (Continued)** **S118263002**

performed in accordance with NYSDOH Guidance for Evaluating Soil Vapor Intrusion in the State of New York. The NYSDOH guidance manual was attached to the email. SVI should include thorough information regarding: 1) sub-slab vapor sampling, 2) indoor air sampling, 3) ambient air sampling, and an 4) evaluation of air sample analytical results. 04/14/17 - Lakhani DEC Lakhani sent the following email to Alpha-Hydro Environmental David Oloke: David, Glad I could help! I was reviewing the Stipulation Letter and the sixth requirement calls for the collection and analysis of five (5) end-point samples from the bottom of the excavation to evaluate the performance of the remedy with respect to attainment of Track 4 SCOs. A map indicating end-point sampling locations is attached in Appendix 5. Samples will be analyzed for contaminants of concern VOCs, SVOCs, Metals, PCBs, and Pesticides. I would like to notify you that as per CP-51 Guidance, NYSDEC Spills, as a goal, uses Track 1 SCOs (unrestricted use) for spill closure. We also as per CP-51, we may consider using other SCOs as well. For the above referenced spill, the Department will be comparing results to unrestricted standards. If you have any further questions, please let me know. 04/18/17 - Lakhani Soil was proposed for reuse at the site and has been characterized as historic fill, non-hazardous material consisting of fine grain sand and silt mixed with red bricks and rock fragments. Soils from A4, B2, B3, and B4 were proposed for reuse. VOCs were non-detect for samples taken from these areas. Though PCB impacted soils within the former hydraulic lift area was excavated and removed the sidewall samples results showed no detection of PCBs, however residual soils impacted with PCBs appears to remain within the A3 grid area and will need to be removed and confirmatory endpoint will be obtained for analyses. 04/25/17 - Lakhani According to the 04/24/17 Daily Report, there will be ten (10) endpoint samples that will be taken from across the site in addition to the five (5) endpoint samples collected from the former hydraulic lift area. Furthermore, five (5) more hot spot endpoint sample location will be collected. Two (2) post excavation soil vapor samples will also be collected and analyzed. 04/28/17 - Lakhani OER Anna Brooks emailed to inform that endpoint samples have been received. In addition, the soil vapor endpoint samples indicated a level of PCE at 300 ug/m3. File Review: 925-927 Atlantic Avenue - Post Excavation Endpoint Sample Results (Alpha-Hydro Environmental, 04/2017) - The post excavation confirmatory endpoint analytical results were compared to Unrestricted Use SCOs and Restricted Residential Use SCOs. VOCs and SVOCs were non detect for all endpoint samples (EP-1 - EP-6). Post excavation soil gas results are as follow: 1,2,4-trimethylbenzene 57 ug/m3(PSV1), 1,2,4-trimethylbenzene 43 ug/m3(PSV2), 1,3,5-trimethylbenzene 13 ug/m3(PSV1), 1,3,5-trimethylbenzene 9.5 ug/m3(PSV2), acetone 110 ug/m3(PSV1), acetone 160 ug/m3(PSV2), ethylbenzene 18 ug/m3(PSV1), ethylbenzene 13 ug/m3(PSV2), o-xylene 27 ug/m3(PSV1), o-xylene 19 ug/m3(PSV2), p/m-xylene 95 ug/m3(PSV1), p/m-xylene 68 ug/m3(PSV2), PCE 300 ug/m3(PSV1), PCE 17 ug/m3(PSV2), toluene 49 ug/m3(PSV1), toluene 39 ug/m3(PSV2). Analyticals uploaded to D2. As per the NYSDOH, the concentrations of PCE in the soil vapor call for either no further action, monitoring, or mitigation. 05/02/17 - Lakhani DEC Lakhani spoke to NYSDOH Nathan Walz who informed that the site at 925-927 Atlantic Ave does not require an SSDS after further excavation was completed and soil vapor sampling showed that maximum concentration of PCE was 17 ug/m3. The NYSDOH air guidance value for PCE is 30 ug/m3. DEC Lakhani also spoke to OER Anna Brooks who confirmed that

**OER SITE- 16CVCP066K (Continued)** **S118263002**

the adjacent property to 925-927 Atlantic Ave, 929 Atlantic Ave, is another OER site owned by the same individual who owns 925-927 Atlantic Ave. However, both properties are being redeveloped separately as both will be unique and different buildings. The property owner of both sites had excavated both sites simultaneously to save money. It is on 929 Atlantic Ave where the 300 ug/m3 PCE was detected in the PSV1 soil vapor sample. 929 Atlantic Ave has neither an open nor closed spill. Adjacent to 929 Atlantic Ave is a Sunoco Gas Station that does not have an spills associated with it. Post Excavation Sample Results fro 929 Atlantic Avenue, Brooklyn NY (04/21/17) - The first set of post excavation endpoint soil samples were collected on 04/10/17. The second set of soil samples were collected on 04/14/17 at deeper depths to determine whether contaminant concentration in the first set of samples will decrease. EP-1, EP-4, HEP-N, HEP-S, HEP-E, HEP-W & HEP-B were within the proposed footprint of the building. The remaining two are located in the rear yard. EP-1 and EP-4 were taken between 14’ and 15’. EP-2 and EP-3 were taken between 2’ and 3’. EP-4 was also taken at 15’-16’. There were no VOC exceedances in any of the samples. HEP samples were taken to a depth of 16’ to 18’ and portrayed no VOC exceedances. 05/31/17 - Lakhani Alpha Hydro Environmental David Oloke emailed permits/certificates for a mining company located in NJ. Imported material will consist of virgin rock, not RCA - stone dust/structural fill material. 06/29/17 - Lakhani Petition for NYSDEC Spill Closure (Alpha-Hydro Environmental, 06/12/17) - Following the removal of the hydraulic lifts and associated hydraulic tanks, the impacted soils within the excavation was left in place until soil removal for site development commenced. Soils removed at 0’-5’ from the hydraulic lift was performed. Later soils removed at 5’-12’ from the hydraulic lift area was performed. Approx. 185.53 tons of contaminated soil was removed from the former hydraulic lift area. Five (5) endpoint samples were obtained from the excavation. The analytical results were compared to unrestricted use SCOs. A review of the results showed that all targeted PCBs were none detect and below unrestricted use SCOs and restricted use SCOs. DEC Lakhani confirmed SSDS plans with OER Brooks. OER Brooks sent the following email: Following up from the phone calls this afternoon, I would like to confirm that an active SSDS and vapor barrier will be installed for 925 Atlantic Avenue and 929 Atlantic Avenue. For the system, differential pressure testing should be done upon installation. I would also like to confirm that the schedule for the site is for next week to begin pile capping and foundation work. 06/30/17 - Lakhani OER Brooks has finally confirmed that OER is requiring a passive SSDS on 925-927 Atlantic Ave. An active SSDS will be installed at 929 Atlantic Ave. AKRF David called to determine whether there are any specific specs for the differential pressure testing of the SSDS. All requirements have been met for 925-927 Atlantic Ave. Spill has been remediated. Spill is closed. DEC Requires: 1)Submission of a Soil Vapor Instrusion Study Work Plan to DEC and NYSDOH Walz for review as per email from NYSDOH Walz dated 1/19/16 and as per Vought’s email dated 1/19/17. 2)Submission of an updated development plan as per OER Brooks email dated 1/11/17"

Remarks: "clean up pending"

All Materials:

Site ID: 515490
Operable Unit ID: 1264614
Operable Unit: 01

**OER SITE- 16CVCP066K (Continued)** **S118263002**

| | |
|---|---|
| Material ID: | 2268428 |
| Material Code: | 0010 |
| Material Name: | hydraulic oil |
| Case No.: | Not reported |
| Material FA: | Petroleum |
| Quantity: | Not reported |
| Units: | G |
| Recovered: | Not reported |
| Oxygenate: | Not reported |

---

**E41** **925-927 ATLANTIC AVENUE** **NY VCP** **S118943604**
**NW** **925-927 ATLANTIC AVENUE** **N/A**
**< 1/8** **NEW YORK CITY, NY**
**0.062 mi.**
**328 ft.** **Site 8 of 25 in cluster E**

**Relative:**
**Lower**

**Actual:**
**81 ft.**

VCP NYC:

| | |
|---|---|
| Project ID: | 16CVCP066K |
| Project Name: | 925-927 ATLANTIC AVENUE |
| Project Address: | 925-927 ATLANTIC AVENUE |
| Borough: | BROOKLYN |

VCP NYC:

| | |
|---|---|
| Project ID: | 16CVCP066K |
| File Name: | 2016-04-22.RIR |
| URL: | http://www.nyc.gov/html/oer/downloads/pdf/repository/NYCBCP_Brooklyn/16CVCP066K/2016-04-22.16EH-N045K.report.RIR.pdf |

| | |
|---|---|
| Project ID: | 16CVCP066K |
| File Name: | 2016-04-13.RAWP |
| URL: | http://www.nyc.gov/html/oer/downloads/pdf/repository/NYCBCP_Brooklyn/16CVCP066K/2016-04-13.16CVCP066K.report.RAWP.pdf |

| | |
|---|---|
| Project ID: | 16CVCP066K |
| File Name: | 2016-04-20.Factsheet-1 |
| URL: | http://www.nyc.gov/html/oer/downloads/pdf/repository/NYCBCP_Brooklyn/16CVCP066K/2016-04-20.15EH-N045K.Doc_925-927_Atlantic_Ave_Factsheet-1.pdf |

| | |
|---|---|
| Project ID: | 16CVCP066K |
| File Name: | 2016-04-18.Translated_FactSheet-1 |
| URL: | http://www.nyc.gov/html/oer/downloads/pdf/repository/NYCBCP_Brooklyn/16CVCP066K/2016-04-18.16CVCP066K.doc.925-927_Atlantic_Avenue_Translated_FactSheet-1.pdf |

| | |
|---|---|
| Project ID: | 16CVCP066K |
| File Name: | 2016-04-18.Translated_CPS |
| URL: | http://www.nyc.gov/html/oer/downloads/pdf/repository/NYCBCP_Brooklyn/16CVCP066K/2016-04-18.16CVCP066K.doc.925-927_Atlantic_Avenue_Translated_CPS.pdf |

| | |
|---|---|
| Project ID: | 16CVCP066K |
| File Name: | 2017-04-30.Factsheet-2 |
| URL: | http://www.nyc.gov/html/oer/downloads/pdf/repository/NYCBCP_Brooklyn/16CVCP066K/2016-04-30.16TMP0052K.925_Atlantic_Avenue_factsheet-2.pdf |

| | |
|---|---|
| Project ID: | 16CVCP066K |

**925-927 ATLANTIC AVENUE (Continued)** **S118943604**

File Name: 2017-04-30.Translated_Factsheet-2
URL: http://www.nyc.gov/html/oer/downloads/pdf/repository/NYCBCP_Brooklyn/16CVCP066K/2016-04-30.16TMP0052K.925_Atlantic_Avenue_factsheet-2.translated.pdf

---

**F42** **CON EDISON** **RCRA NonGen / NLR** **1016968217**
**SW** **823 DEAN ST** **NY MANIFEST** **NYP004418273**
**< 1/8** **BROOKLYN, NY 11238**
**0.067 mi.**
**352 ft.** **Site 3 of 8 in cluster F**

**Relative:**
**Higher**

**Actual:**
**94 ft.**

RCRA NonGen / NLR:
Date form received by agency: 04/15/2015
Facility name: CON EDISON
Facility address: 823 DEAN ST
BROOKLYN, NY 11238
EPA ID: NYP004418273
Mailing address: IRVING PL 15TH FL NE
NEW YORK, NY 10003
Contact: THOMAS TEELING
Contact address: Not reported
Not reported
Contact country: Not reported
Contact telephone: 212-460-3770
Contact email: Not reported
EPA Region: 02
Classification: Non-Generator
Description: Handler: Non-Generators do not presently generate hazardous waste

Handler Activities Summary:
U.S. importer of hazardous waste: No
Mixed waste (haz. and radioactive): No
Recycler of hazardous waste: No
Transporter of hazardous waste: No
Treater, storer or disposer of HW: No
Underground injection activity: No
On-site burner exemption: No
Furnace exemption: No
Used oil fuel burner: No
Used oil processor: No
User oil refiner: No
Used oil fuel marketer to burner: No
Used oil Specification marketer: No
Used oil transfer facility: No
Used oil transporter: No

Historical Generators:
Date form received by agency: 04/15/2015
Site name: CON EDISON
Classification: Not a generator, verified

Date form received by agency: 02/14/2014
Site name: CON EDISON SERVICE BOX: 19277
Classification: Not a generator, verified

Violation Status: No violations found

**CON EDISON (Continued)** **1016968217**

NY MANIFEST:

| | |
|---|---|
| Country: | USA |
| EPA ID: | NYP004418273 |
| Facility Status: | Not reported |
| Location Address 1: | 823 DEAN ST |
| Code: | BP |
| Location Address 2: | Not reported |
| Total Tanks: | Not reported |
| Location City: | BROOKLYN |
| Location State: | NY |
| Location Zip: | 11201 |
| Location Zip 4: | Not reported |

NY MANIFEST:

| | |
|---|---|
| EPAID: | NYP004418273 |
| Mailing Name: | CON EDISON |
| Mailing Contact: | CON EDISON |
| Mailing Address 1: | 4 IRVING PLACE |
| Mailing Address 2: | 15TH FL |
| Mailing City: | NEW YORK |
| Mailing State: | NY |
| Mailing Zip: | 10003 |
| Mailing Zip 4: | Not reported |
| Mailing Country: | USA |
| Mailing Phone: | Not reported |

NY MANIFEST:

| | |
|---|---|
| Document ID: | Not reported |
| Manifest Status: | Not reported |
| seq: | Not reported |
| Year: | 2014 |
| Trans1 State ID: | NJD003812047 |
| Trans2 State ID: | Not reported |
| Generator Ship Date: | 01/14/2014 |
| Trans1 Recv Date: | 01/14/2014 |
| Trans2 Recv Date: | Not reported |
| TSD Site Recv Date: | 01/14/2014 |
| Part A Recv Date: | Not reported |
| Part B Recv Date: | Not reported |
| Generator EPA ID: | NYP004418273 |
| Trans1 EPA ID: | Not reported |
| Trans2 EPA ID: | Not reported |
| TSDF ID 1: | NJD991291105 |
| TSDF ID 2: | Not reported |
| Manifest Tracking Number: | 002328827GBF |
| Import Indicator: | N |
| Export Indicator: | N |
| Discr Quantity Indicator: | N |
| Discr Type Indicator: | N |
| Discr Residue Indicator: | N |
| Discr Partial Reject Indicator: | N |
| Discr Full Reject Indicator: | N |
| Manifest Ref Number: | Not reported |
| Alt Facility RCRA ID: | Not reported |
| Alt Facility Sign Date: | Not reported |
| MGMT Method Type Code: | H110 |
| Waste Code: | Not reported |

**CON EDISON (Continued)** **1016968217**

| | |
|---|---|
| Waste Code: | Not reported |
| Waste Code: | Not reported |
| Waste Code: | Not reported |
| Waste Code: | Not reported |
| Waste Code: | Not reported |
| Quantity: | 50 |
| Units: | G - Gallons (liquids only)* (8.3 pounds) |
| Number of Containers: | 1 |
| Container Type: | TT - Cargo tank, tank trucks |
| Handling Method: | T Chemical, physical, or biological treatment. |
| Specific Gravity: | 1 |
| Waste Code: | D008 |
| Waste Code 1_2: | Not reported |
| Waste Code 1_3: | Not reported |
| Waste Code 1_4: | Not reported |
| Waste Code 1_5: | Not reported |
| Waste Code 1_6: | Not reported |

Click this hyperlink while viewing on your computer to access
-1 additional NY MANIFEST: record(s) in the EDR Site Report.

---

**F43** **CON EDISON** **NY MANIFEST** **S116044110**
**SW** **823 DEAN ST** **N/A**
**< 1/8** **BROOKLYN, NY 11201**
**0.067 mi.**
**352 ft.** **Site 4 of 8 in cluster F**

**Relative:**
**Higher**

**Actual:**
**94 ft.**

NY MANIFEST:

| | |
|---|---|
| Country: | USA |
| EPA ID: | NYP004405007 |
| Facility Status: | Not reported |
| Location Address 1: | 823 DEAN ST |
| Code: | BP |
| Location Address 2: | SB19277 |
| Total Tanks: | Not reported |
| Location City: | BROOKLYN |
| Location State: | NY |
| Location Zip: | 11201 |
| Location Zip 4: | Not reported |

NY MANIFEST:

| | |
|---|---|
| EPAID: | NYP004405007 |
| Mailing Name: | CON EDISON |
| Mailing Contact: | CON EDISON |
| Mailing Address 1: | 4 IRVING PLACE |
| Mailing Address 2: | 15TH FL |
| Mailing City: | NEW YORK |
| Mailing State: | NY |
| Mailing Zip: | 10003 |
| Mailing Zip 4: | Not reported |
| Mailing Country: | USA |
| Mailing Phone: | Not reported |

NY MANIFEST:

| | |
|---|---|
| Document ID: | Not reported |
| Manifest Status: | Not reported |
| seq: | Not reported |

**CON EDISON (Continued)** **S116044110**

| | |
|---|---|
| Year: | 2013 |
| Trans1 State ID: | NJD003812047 |
| Trans2 State ID: | Not reported |
| Generator Ship Date: | 12/12/2013 |
| Trans1 Recv Date: | 12/12/2013 |
| Trans2 Recv Date: | Not reported |
| TSD Site Recv Date: | 12/13/2013 |
| Part A Recv Date: | Not reported |
| Part B Recv Date: | Not reported |
| Generator EPA ID: | NYP004405007 |
| Trans1 EPA ID: | Not reported |
| Trans2 EPA ID: | Not reported |
| TSDF ID 1: | NJD991291105 |
| TSDF ID 2: | Not reported |
| Manifest Tracking Number: | 002300382GBF |
| Import Indicator: | N |
| Export Indicator: | N |
| Discr Quantity Indicator: | N |
| Discr Type Indicator: | N |
| Discr Residue Indicator: | N |
| Discr Partial Reject Indicator: | N |
| Discr Full Reject Indicator: | N |
| Manifest Ref Number: | Not reported |
| Alt Facility RCRA ID: | Not reported |
| Alt Facility Sign Date: | Not reported |
| MGMT Method Type Code: | H110 |
| Waste Code: | Not reported |
| Waste Code: | Not reported |
| Waste Code: | Not reported |
| Waste Code: | Not reported |
| Waste Code: | Not reported |
| Waste Code: | Not reported |
| Quantity: | 50 |
| Units: | G - Gallons (liquids only)* (8.3 pounds) |
| Number of Containers: | 1 |
| Container Type: | TT - Cargo tank, tank trucks |
| Handling Method: | T Chemical, physical, or biological treatment. |
| Specific Gravity: | 1 |
| Waste Code: | D008 |
| Waste Code 1_2: | Not reported |
| Waste Code 1_3: | Not reported |
| Waste Code 1_4: | Not reported |
| Waste Code 1_5: | Not reported |
| Waste Code 1_6: | Not reported |

Click this hyperlink while viewing on your computer to access
-1 additional NY MANIFEST: record(s) in the EDR Site Report.

**F44** **CON EDISON** **NY MANIFEST** **S118089262**
**SW** **823 DEAN ST** **N/A**
**< 1/8** **BROOKLYN, NY 11238**
**0.067 mi.**
**352 ft.** **Site 5 of 8 in cluster F**

**Relative:**
**Higher**

**Actual:**
**94 ft.**

NY MANIFEST:

| | |
|---|---|
| Country: | USA |
| EPA ID: | NYP004768602 |
| Facility Status: | Not reported |
| Location Address 1: | 823 DEAN ST |
| Code: | BP |
| Location Address 2: | SB 19277 |
| Total Tanks: | Not reported |
| Location City: | BROOKLYN |
| Location State: | NY |
| Location Zip: | 11238 |
| Location Zip 4: | Not reported |

NY MANIFEST:

| | |
|---|---|
| EPAID: | NYP004768602 |
| Mailing Name: | CON EDISON |
| Mailing Contact: | DENNIS HUACON |
| Mailing Address 1: | 4 IRVING PL 15TH FL |
| Mailing Address 2: | Not reported |
| Mailing City: | NEW YORK |
| Mailing State: | NY |
| Mailing Zip: | 10003 |
| Mailing Zip 4: | Not reported |
| Mailing Country: | USA |
| Mailing Phone: | 2124603770 |

NY MANIFEST:

| | |
|---|---|
| Document ID: | Not reported |
| Manifest Status: | Not reported |
| seq: | Not reported |
| Year: | 2015 |
| Trans1 State ID: | NJD003812047 |
| Trans2 State ID: | Not reported |
| Generator Ship Date: | 04/15/2015 |
| Trans1 Recv Date: | 04/15/2015 |
| Trans2 Recv Date: | Not reported |
| TSD Site Recv Date: | 04/21/2015 |
| Part A Recv Date: | Not reported |
| Part B Recv Date: | Not reported |
| Generator EPA ID: | NYP004768602 |
| Trans1 EPA ID: | Not reported |
| Trans2 EPA ID: | Not reported |
| TSDF ID 1: | NJD991291105 |
| TSDF ID 2: | Not reported |
| Manifest Tracking Number: | 002619366GBF |
| Import Indicator: | N |
| Export Indicator: | N |
| Discr Quantity Indicator: | N |
| Discr Type Indicator: | N |
| Discr Residue Indicator: | N |
| Discr Partial Reject Indicator: | N |
| Discr Full Reject Indicator: | N |
| Manifest Ref Number: | Not reported |

**CON EDISON (Continued)** **S118089262**

| | |
|---|---|
| Alt Facility RCRA ID: | Not reported |
| Alt Facility Sign Date: | Not reported |
| MGMT Method Type Code: | H110 |
| Waste Code: | Not reported |
| Waste Code: | Not reported |
| Waste Code: | Not reported |
| Waste Code: | Not reported |
| Waste Code: | Not reported |
| Waste Code: | Not reported |
| Quantity: | 50 |
| Units: | P - Pounds |
| Number of Containers: | 1 |
| Container Type: | TT - Cargo tank, tank trucks |
| Handling Method: | T Chemical, physical, or biological treatment. |
| Specific Gravity: | 1 |
| Waste Code: | D008 |
| Waste Code 1_2: | Not reported |
| Waste Code 1_3: | Not reported |
| Waste Code 1_4: | Not reported |
| Waste Code 1_5: | Not reported |
| Waste Code 1_6: | Not reported |

Click this hyperlink while viewing on your computer to access
-1 additional NY MANIFEST: record(s) in the EDR Site Report.

---

**D45** **PEP BOYS 575** **RCRA NonGen / NLR** **1004760472**
**ENE** **975-983 ATLANTIC AVE** **FINDS** **NYR000046185**
**< 1/8** **BROOKLYN, NY 11238** **ECHO**
**0.067 mi.**
**352 ft.** **Site 7 of 10 in cluster D**

**Relative:** **Lower**
**Actual:** **82 ft.**

RCRA NonGen / NLR:

| | |
|---|---|
| Date form received by agency: | 01/01/2007 |
| Facility name: | PEP BOYS 575 |
| Facility address: | 975-983 ATLANTIC AVE<br>BROOKLYN, NY 11238 |
| EPA ID: | NYR000046185 |
| Mailing address: | W ALLEGHENY AVE<br>PHILADELPHIA, NY 19132 |
| Contact: | JOHN KERELO |
| Contact address: | W ALLEGHENY AVE<br>PHILADELPHIA, NY 19132 |
| Contact country: | US |
| Contact telephone: | 215-227-9277 |
| Contact email: | Not reported |
| EPA Region: | 02 |
| Classification: | Non-Generator |
| Description: | Handler: Non-Generators do not presently generate hazardous waste |

Owner/Operator Summary:

| | |
|---|---|
| Owner/operator name: | THE PEP BOYS - MANNY MOE & JACK |
| Owner/operator address: | 3111 W ALLEGHENY AVE<br>PHILADELPHIA, PA 19132 |
| Owner/operator country: | US |
| Owner/operator telephone: | 215-227-9277 |
| Owner/operator email: | Not reported |

**PEP BOYS 575 (Continued)** **1004760472**

Owner/operator fax: Not reported
Owner/operator extension: Not reported
Legal status: Private
Owner/Operator Type: Owner
Owner/Op start date: Not reported
Owner/Op end date: Not reported

Owner/operator name: THE PEP BOYS - MANNY MOE & JACK
Owner/operator address: 3111 W ALLEGHENY AVE
PHILADELPHIA, PA 19132
Owner/operator country: US
Owner/operator telephone: 215-227-9277
Owner/operator email: Not reported
Owner/operator fax: Not reported
Owner/operator extension: Not reported
Legal status: Private
Owner/Operator Type: Operator
Owner/Op start date: Not reported
Owner/Op end date: Not reported

Handler Activities Summary:
U.S. importer of hazardous waste: No
Mixed waste (haz. and radioactive): No
Recycler of hazardous waste: No
Transporter of hazardous waste: No
Treater, storer or disposer of HW: No
Underground injection activity: No
On-site burner exemption: No
Furnace exemption: No
Used oil fuel burner: No
Used oil processor: No
User oil refiner: No
Used oil fuel marketer to burner: No
Used oil Specification marketer: No
Used oil transfer facility: No
Used oil transporter: No

Historical Generators:
Date form received by agency: 01/01/2006
Site name: PEP BOYS 575
Classification: Not a generator, verified

Date form received by agency: 10/22/1997
Site name: PEP BOYS 575
Classification: Conditionally Exempt Small Quantity Generator

. Waste code: D001
. Waste name: IGNITABLE HAZARDOUS WASTES ARE THOSE WASTES WHICH HAVE A FLASHPOINT OF LESS THAN 140 DEGREES FAHRENHEIT AS DETERMINED BY A PENSKY-MARTENS CLOSED CUP FLASH POINT TESTER. ANOTHER METHOD OF DETERMINING THE FLASH POINT OF A WASTE IS TO REVIEW THE MATERIAL SAFETY DATA SHEET, WHICH CAN BE OBTAINED FROM THE MANUFACTURER OR DISTRIBUTOR OF THE MATERIAL. LACQUER THINNER IS AN EXAMPLE OF A COMMONLY USED SOLVENT WHICH WOULD BE CONSIDERED AS IGNITABLE HAZARDOUS WASTE.

Violation Status: No violations found

**PEP BOYS 575 (Continued)** **1004760472**

FINDS:

Registry ID: 110004538135

Environmental Interest/Information System
RCRAInfo is a national information system that supports the Resource Conservation and Recovery Act (RCRA) program through the tracking of events and activities related to facilities that generate, transport, and treat, store, or dispose of hazardous waste. RCRAInfo allows RCRA program staff to track the notification, permit, compliance, and corrective action activities required under RCRA.

Click this hyperlink while viewing on your computer to access additional FINDS: detail in the EDR Site Report.

ECHO:
Envid: 1004760472
Registry ID: 110004538135
DFR URL: http://echo.epa.gov/detailed-facility-report?fid=110004538135

---

**D46** **PEP BOYS 575** **NY MANIFEST** **S120959384**
**ENE** **975-983 ATLANTIC AVE** **N/A**
**< 1/8** **BROOKLYN, NY 11238**
**0.067 mi.**
**352 ft.** **Site 8 of 10 in cluster D**

**Relative:** **Lower**
**Actual:** **82 ft.**

NY MANIFEST:
Country: USA
EPA ID: NYR000046185
Facility Status: Not reported
Location Address 1: 975-983 ATLANTIC AVE
Code: BP
Location Address 2: Not reported
Total Tanks: Not reported
Location City: BROOKLYN
Location State: NY
Location Zip: 11238
Location Zip 4: Not reported

NY MANIFEST:
EPAID: NYR000046185
Mailing Name: PEP BOYS 575
Mailing Contact: PEP BOYS 575
Mailing Address 1: 975-983 ATLANTIC AVE
Mailing Address 2: Not reported
Mailing City: BROOKLYN
Mailing State: NY
Mailing Zip: 11238
Mailing Zip 4: Not reported
Mailing Country: USA
Mailing Phone: Not reported

NY MANIFEST:
Document ID: Not reported
Manifest Status: Not reported
seq: Not reported

**PEP BOYS 575 (Continued)** **S120959384**

| | |
|---|---|
| Year: | 2017 |
| Trans1 State ID: | CTD983872698 |
| Trans2 State ID: | Not reported |
| Generator Ship Date: | 05/23/2017 |
| Trans1 Recv Date: | 05/23/2017 |
| Trans2 Recv Date: | Not reported |
| TSD Site Recv Date: | 06/05/2017 |
| Part A Recv Date: | Not reported |
| Part B Recv Date: | Not reported |
| Generator EPA ID: | NYR000046185 |
| Trans1 EPA ID: | Not reported |
| Trans2 EPA ID: | Not reported |
| TSDF ID 1: | RID040098352 |
| TSDF ID 2: | Not reported |
| Manifest Tracking Number: | 010129965FLE |
| Import Indicator: | N |
| Export Indicator: | N |
| Discr Quantity Indicator: | N |
| Discr Type Indicator: | N |
| Discr Residue Indicator: | N |
| Discr Partial Reject Indicator: | N |
| Discr Full Reject Indicator: | N |
| Manifest Ref Number: | Not reported |
| Alt Facility RCRA ID: | Not reported |
| Alt Facility Sign Date: | Not reported |
| MGMT Method Type Code: | H141 |
| Waste Code: | Not reported |
| Waste Code: | Not reported |
| Waste Code: | Not reported |
| Waste Code: | Not reported |
| Waste Code: | Not reported |
| Waste Code: | Not reported |
| Quantity: | 14 |
| Units: | P - Pounds |
| Number of Containers: | 1 |
| Container Type: | BA - Burlap, plastic, paper bags |
| Handling Method: | B Incineration, heat recovery, burning. |
| Specific Gravity: | 1 |
| Waste Code: | Not reported |
| Waste Code 1_2: | D001 |
| Waste Code 1_3: | D005 |
| Waste Code 1_4: | D007 |
| Waste Code 1_5: | D035 |
| Waste Code 1_6: | Not reported |

Click this hyperlink while viewing on your computer to access additional NY MANIFEST: detail in the EDR Site Report.

**E47**
**NW**
**< 1/8**
**0.067 mi.**
**353 ft.**

**LOT 59,TAXBLOCK 2018**
**923 ATLANTIC AVENUE**
**BROOKLYN, NY**

**Site 9 of 25 in cluster E**

**NY E DESIGNATION** **S121796924**
**N/A**

**Relative:**
**Lower**

**Actual:**
**81 ft.**

E DESIGNATION:

| | |
|---|---|
| Tax Lot(s): | 59 |
| Tax Block: | 2018 |
| Borough Code: | Not reported |
| E-No: | E-183 |
| Effective Date: | 7/25/2007 |
| Satisfaction Date: | Not reported |
| Ceqr Number: | 07DCP066K |
| Ulurp Number: | 070430ZMK |
| Zoning Map No: | 16c |
| Description: | Underground Gasoline Storage Tanks* Testing Protocol. |
| Lot Remediation Date: | Not reported |
| Description: | Window Wall Attenuation & Alternate Ventilation |
| Lot Remediation Date: | Not reported |

---

**B48**
**East**
**< 1/8**
**0.067 mi.**
**353 ft.**

**ATLANTIC PONTIAC**
**1030 ATLANTIC AVE**
**BROOKLYN, NY 11238**

**Site 5 of 6 in cluster B**

**RCRA-CESQG** **1000153419**
**FINDS** **NYD981567449**
**ECHO**

**Relative:**
**Higher**

**Actual:**
**85 ft.**

RCRA-CESQG:

| | |
|---|---|
| Date form received by agency: | 01/01/2007 |
| Facility name: | ATLANTIC PONTIAC |
| Facility address: | 1030 ATLANTIC AVE<br>BROOKLYN, NY 11238-3207 |
| EPA ID: | NYD981567449 |
| Mailing address: | ATLANTIC AVE<br>BROOKLYN, NY 11238 |
| Contact: | Not reported |
| Contact address: | ATLANTIC AVE<br>BROOKLYN, NY 11238 |
| Contact country: | US |
| Contact telephone: | Not reported |
| Contact email: | Not reported |
| EPA Region: | 02 |
| Classification: | Conditionally Exempt Small Quantity Generator |
| Description: | Handler: generates 100 kg or less of hazardous waste per calendar month, and accumulates 1000 kg or less of hazardous waste at any time; or generates 1 kg or less of acutely hazardous waste per calendar month, and accumulates at any time: 1 kg or less of acutely hazardous waste; or 100 kg or less of any residue or contaminated soil, waste or other debris resulting from the cleanup of a spill, into or on any land or water, of acutely hazardous waste; or generates 100 kg or less of any residue or contaminated soil, waste or other debris resulting from the cleanup of a spill, into or on any land or water, of acutely hazardous waste during any calendar month, and accumulates at any time: 1 kg or less of acutely hazardous waste; or 100 kg or less of any residue or contaminated soil, waste or other debris resulting from the cleanup of a spill, into or on any land or water, of acutely hazardous waste |

**ATLANTIC PONTIAC (Continued)** **1000153419**

Owner/Operator Summary:
Owner/operator name: UNKNOWN
Owner/operator address: NOT REQUIRED
NOT REQUIRED, WY 99999
Owner/operator country: US
Owner/operator telephone: 212-555-1212
Owner/operator email: Not reported
Owner/operator fax: Not reported
Owner/operator extension: Not reported
Legal status: Private
Owner/Operator Type: Operator
Owner/Op start date: Not reported
Owner/Op end date: Not reported

Owner/operator name: UNKNOWN
Owner/operator address: NOT REQUIRED
NOT REQUIRED, WY 99999
Owner/operator country: US
Owner/operator telephone: 212-555-1212
Owner/operator email: Not reported
Owner/operator fax: Not reported
Owner/operator extension: Not reported
Legal status: Private
Owner/Operator Type: Owner
Owner/Op start date: Not reported
Owner/Op end date: Not reported

Handler Activities Summary:
U.S. importer of hazardous waste: No
Mixed waste (haz. and radioactive): No
Recycler of hazardous waste: No
Transporter of hazardous waste: No
Treater, storer or disposer of HW: No
Underground injection activity: No
On-site burner exemption: No
Furnace exemption: No
Used oil fuel burner: No
Used oil processor: No
User oil refiner: No
Used oil fuel marketer to burner: No
Used oil Specification marketer: No
Used oil transfer facility: No
Used oil transporter: No

Historical Generators:
Date form received by agency: 01/01/2006
Site name: ATLANTIC PONTIAC
Classification: Conditionally Exempt Small Quantity Generator

Date form received by agency: 07/08/1999
Site name: ATLANTIC PONTIAC
Classification: Not a generator, verified

Date form received by agency: 11/17/1986
Site name: ATLANTIC PONTIAC
Classification: Small Quantity Generator

**ATLANTIC PONTIAC (Continued)** **1000153419**

. Waste code: D000
. Waste name: Not Defined

. Waste code: D001
. Waste name: IGNITABLE HAZARDOUS WASTES ARE THOSE WASTES WHICH HAVE A FLASHPOINT OF LESS THAN 140 DEGREES FAHRENHEIT AS DETERMINED BY A PENSKY-MARTENS CLOSED CUP FLASH POINT TESTER. ANOTHER METHOD OF DETERMINING THE FLASH POINT OF A WASTE IS TO REVIEW THE MATERIAL SAFETY DATA SHEET, WHICH CAN BE OBTAINED FROM THE MANUFACTURER OR DISTRIBUTOR OF THE MATERIAL. LACQUER THINNER IS AN EXAMPLE OF A COMMONLY USED SOLVENT WHICH WOULD BE CONSIDERED AS IGNITABLE HAZARDOUS WASTE.

Violation Status: No violations found

FINDS:

Registry ID: 110004411397

Environmental Interest/Information System
RCRAInfo is a national information system that supports the Resource Conservation and Recovery Act (RCRA) program through the tracking of events and activities related to facilities that generate, transport, and treat, store, or dispose of hazardous waste. RCRAInfo allows RCRA program staff to track the notification, permit, compliance, and corrective action activities required under RCRA.

Click this hyperlink while viewing on your computer to access additional FINDS: detail in the EDR Site Report.

ECHO:
Envid: 1000153419
Registry ID: 110004411397
DFR URL: http://echo.epa.gov/detailed-facility-report?fid=110004411397

---

**B49** **DRUM RUN** **NY Spills** **S106737086**
**East** **1030 ATLANTIC AVE** **N/A**
**< 1/8** **BROOKLYN, NY**
**0.067 mi.**
**353 ft.** **Site 6 of 6 in cluster B**

**Relative:** **Higher**
**Actual:** **85 ft.**

SPILLS:
Facility ID: 0411561
Facility Type: ER
Spill Number: 0411561
DER Facility ID: 272122
Site ID: 336785
DEC Region: 2
Closed Date: 2005-02-04
Spill Cause: Abandoned Drums
Spill Class: C4
SWIS: 2401
Spill Date: 2005-01-27
Investigator: TJDEMEO
Referred To: Not reported
Reported to Dept: 2005-01-27
CID: 27
Water Affected: Not reported

**DRUM RUN (Continued)** **S106737086**

| | |
|---|---|
| Spill Source: | Unknown |
| Spill Notifier: | Citizen |
| Cleanup Ceased: | Not reported |
| Cleanup Meets Std: | True |
| Last Inspection: | Not reported |
| Recommended Penalty: | False |
| UST Trust: | False |
| Remediation Phase: | 0 |
| Date Entered In Computer: | 2005-01-28 |
| Spill Record Last Update: | 2005-02-04 |
| Spiller Name: | Not reported |
| Spiller Company: | UNKNOWN |
| Spiller Address: | Not reported |
| Spiller Company: | 999 |
| Contact Name: | Not reported |
| DEC Memo: | "duplicate to spill #0411105 " |
| Remarks: | "Caller reports a 55 gallon drum that was found in the middle of the street. Some of the oil is frozen. No cleanup company has been contacted as of yet." |

All Materials:

| | |
|---|---|
| Site ID: | 336785 |
| Operable Unit ID: | 1098786 |
| Operable Unit: | 01 |
| Material ID: | 578965 |
| Material Code: | 0022 |
| Material Name: | waste oil/used oil |
| Case No.: | Not reported |
| Material FA: | Petroleum |
| Quantity: | 25.00 |
| Units: | G |
| Recovered: | .00 |
| Oxygenate: | Not reported |

---

**E50** **KEEP IT RUNNING AUTO REPAIR INC.** **NY AST** **A100175739**
**NW** **921 ATLANTIC AVENUE** **N/A**
**< 1/8** **BROOKLYN, NY 11238**
**0.071 mi.**
**373 ft.** **Site 10 of 25 in cluster E**

**Relative:**
**Lower**

**Actual:**
**81 ft.**

AST:

| | |
|---|---|
| Region: | STATE |
| DEC Region: | 2 |
| Site Status: | Active |
| Facility Id: | 2-605498 |
| Program Type: | PBS |
| UTM X: | 587730.06692 |
| UTM Y: | 4503796.81463 |
| Expiration Date: | 03/27/2006 |
| Site Type: | Other Wholesale/Retail Sales |

Affiliation Records:

| | |
|---|---|
| Site Id: | 27366 |
| Affiliation Type: | Facility Owner |
| Company Name: | DENNIS CORPAS |
| Contact Type: | Not reported |
| Contact Name: | Not reported |
| Address1: | 921 ATLANTIC AVENUE |

**KEEP IT RUNNING AUTO REPAIR INC. (Continued)** **A100175739**

| | |
|---|---|
| Address2: | Not reported |
| City: | BROOKLYN |
| State: | NY |
| Zip Code: | 11238 |
| Country Code: | 001 |
| Phone: | (718) 230-3198 |
| EMail: | Not reported |
| Fax Number: | Not reported |
| Modified By: | TRANSLAT |
| Date Last Modified: | 2004-03-04 |

| | |
|---|---|
| Site Id: | 27366 |
| Affiliation Type: | Mail Contact |
| Company Name: | KEEP IT RUNNING AUTO REPAIR INC. |
| Contact Type: | Not reported |
| Contact Name: | DENNIS CORPAS |
| Address1: | 921 ATLANTIC AVENUE |
| Address2: | Not reported |
| City: | BROOKLYN |
| State: | NY |
| Zip Code: | 11238 |
| Country Code: | 001 |
| Phone: | (718) 230-3198 |
| EMail: | Not reported |
| Fax Number: | Not reported |
| Modified By: | TRANSLAT |
| Date Last Modified: | 2004-03-04 |

| | |
|---|---|
| Site Id: | 27366 |
| Affiliation Type: | Facility Operator |
| Company Name: | KEEP IT RUNNING AUTO REPAIR INC. |
| Contact Type: | Not reported |
| Contact Name: | DENNIS CORPAS |
| Address1: | Not reported |
| Address2: | Not reported |
| City: | Not reported |
| State: | NN |
| Zip Code: | Not reported |
| Country Code: | 001 |
| Phone: | (718) 230-3198 |
| EMail: | Not reported |
| Fax Number: | Not reported |
| Modified By: | TRANSLAT |
| Date Last Modified: | 2004-03-04 |

| | |
|---|---|
| Site Id: | 27366 |
| Affiliation Type: | Emergency Contact |
| Company Name: | DENNIS CORPAS |
| Contact Type: | Not reported |
| Contact Name: | DENNIS CORPAS |
| Address1: | Not reported |
| Address2: | Not reported |
| City: | Not reported |
| State: | NN |
| Zip Code: | Not reported |
| Country Code: | 001 |
| Phone: | (718) 230-3198 |

**KEEP IT RUNNING AUTO REPAIR INC. (Continued)** **A100175739**

EMail: Not reported
Fax Number: Not reported
Modified By: TRANSLAT
Date Last Modified: 2004-03-04

Tank Info:

Tank Number: 001
Tank Id: 59972
Material Code: 0022
Common Name of Substance: Waste Oil/Used Oil

Equipment Records:

A00 - Tank Internal Protection - None
B01 - Tank External Protection - Painted/Asphalt Coating
G00 - Tank Secondary Containment - None
D00 - Pipe Type - No Piping
C00 - Pipe Location - No Piping
F00 - Pipe External Protection - None
H00 - Tank Leak Detection - None
I00 - Overfill - None

Tank Location: 3
Tank Type: Stainless Steel Alloy
Tank Status: In Service
Pipe Model: Not reported
Install Date: 01/01/2001
Capacity Gallons: 275
Tightness Test Method: NN
Date Test: Not reported
Next Test Date: Not reported
Date Tank Closed: Not reported
Register: True
Modified By: TRANSLAT
Last Modified: 04/14/2017
Material Name: waste oil/used oil

---

**E51** **LOT 60,TAXBLOCK 2018** **NY E DESIGNATION** **S121796931**
**NW** **921 ATLANTIC AVENUE** **N/A**
**< 1/8** **BROOKLYN, NY**
**0.071 mi.**
**373 ft.** **Site 11 of 25 in cluster E**

**Relative:**
**Lower**

**Actual:**
**81 ft.**

E DESIGNATION:
Tax Lot(s): 60
Tax Block: 2018
Borough Code: Not reported
E-No: E-183
Effective Date: 7/25/2007
Satisfaction Date: Not reported
Ceqr Number: 07DCP066K
Ulurp Number: 070430ZMK
Zoning Map No: 16c

Description: Underground Gasoline Storage Tanks* Testing Protocol.
Lot Remediation Date: Not reported

Description: Window Wall Attenuation & Alternate Ventilation

**LOT 60,TAXBLOCK 2018 (Continued)** **S121796931**

Lot Remediation Date: Not reported

---

**F52** **CON EDISON** **RCRA NonGen / NLR** **1019902893**
**WSW** **817 DEAN ST FRONT OF** **FINDS** **NYP004779039**
**< 1/8** **BROOKLYN, NY 11238** **ECHO**
**0.074 mi.**
**390 ft.** **Site 6 of 8 in cluster F**

**Relative:**
**Higher**

**Actual:**
**95 ft.**

RCRA NonGen / NLR:

| | |
|---|---|
| Date form received by agency: | 05/05/2015 |
| Facility name: | CON EDISON |
| Facility address: | 817 DEAN ST FRONT OF<br>BROOKLYN, NY 11238 |
| EPA ID: | NYP004779039 |
| Mailing address: | IRVING PL 15TH FL NE<br>NEW YORK, NY 10003 |
| Contact: | THOMAS TEELING |
| Contact address: | Not reported<br>Not reported |
| Contact country: | Not reported |
| Contact telephone: | 212-460-3770 |
| Contact email: | Not reported |
| EPA Region: | 02 |
| Classification: | Non-Generator |
| Description: | Handler: Non-Generators do not presently generate hazardous waste |

Handler Activities Summary:

| | |
|---|---|
| U.S. importer of hazardous waste: | No |
| Mixed waste (haz. and radioactive): | No |
| Recycler of hazardous waste: | No |
| Transporter of hazardous waste: | No |
| Treater, storer or disposer of HW: | No |
| Underground injection activity: | No |
| On-site burner exemption: | No |
| Furnace exemption: | No |
| Used oil fuel burner: | No |
| Used oil processor: | No |
| User oil refiner: | No |
| Used oil fuel marketer to burner: | No |
| Used oil Specification marketer: | No |
| Used oil transfer facility: | No |
| Used oil transporter: | No |

Historical Generators:

| | |
|---|---|
| Date form received by agency: | 05/05/2015 |
| Site name: | CON EDISON |
| Classification: | Small Quantity Generator |

Violation Status: No violations found

FINDS:

Registry ID: 110069697821

Environmental Interest/Information System
RCRAInfo is a national information system that supports the Resource Conservation and Recovery Act (RCRA) program through the tracking of

**CON EDISON (Continued)** **1019902893**

events and activities related to facilities that generate, transport, and treat, store, or dispose of hazardous waste. RCRAInfo allows RCRA program staff to track the notification, permit, compliance, and corrective action activities required under RCRA.

Click this hyperlink while viewing on your computer to access additional FINDS: detail in the EDR Site Report.

ECHO:
Envid: 1019902893
Registry ID: 110069697821
DFR URL: http://echo.epa.gov/detailed-facility-report?fid=110069697821

---

**F53** **CON EDISON** **NY MANIFEST** **S119075106**
**WSW** **817 DEAN ST FRONT OF** **N/A**
**< 1/8** **BROOKLYN, NY 11238**
**0.074 mi.**
**390 ft.** **Site 7 of 8 in cluster F**

**Relative:**
**Higher**

**Actual:**
**95 ft.**

NY MANIFEST:
Country: USA
EPA ID: NYP004779039
Facility Status: Not reported
Location Address 1: 817 DEAN ST
Code: BP
Location Address 2: SB 19227
Total Tanks: Not reported
Location City: BROOKLYN
Location State: NY
Location Zip: Not reported
Location Zip 4: Not reported

NY MANIFEST:
EPAID: NYP004779039
Mailing Name: CON EDISON
Mailing Contact: DENNIS HUACON
Mailing Address 1: 4 IRVING PL 15TH FL
Mailing Address 2: Not reported
Mailing City: NEW YORK
Mailing State: NY
Mailing Zip: 10003
Mailing Zip 4: Not reported
Mailing Country: USA
Mailing Phone: 2124603770

NY MANIFEST:
Document ID: Not reported
Manifest Status: Not reported
seq: Not reported
Year: 2015
Trans1 State ID: NJD003812047
Trans2 State ID: Not reported
Generator Ship Date: 05/05/2015
Trans1 Recv Date: 05/05/2015
Trans2 Recv Date: Not reported
TSD Site Recv Date: 05/07/2015

**CON EDISON (Continued)** **S119075106**

| | |
|---|---|
| Part A Recv Date: | Not reported |
| Part B Recv Date: | Not reported |
| Generator EPA ID: | NYP004779039 |
| Trans1 EPA ID: | Not reported |
| Trans2 EPA ID: | Not reported |
| TSDF ID 1: | NJD991291105 |
| TSDF ID 2: | Not reported |
| Manifest Tracking Number: | 002624249GBF |
| Import Indicator: | N |
| Export Indicator: | N |
| Discr Quantity Indicator: | N |
| Discr Type Indicator: | N |
| Discr Residue Indicator: | N |
| Discr Partial Reject Indicator: | N |
| Discr Full Reject Indicator: | N |
| Manifest Ref Number: | Not reported |
| Alt Facility RCRA ID: | Not reported |
| Alt Facility Sign Date: | Not reported |
| MGMT Method Type Code: | H110 |
| Waste Code: | Not reported |
| Waste Code: | Not reported |
| Waste Code: | Not reported |
| Waste Code: | Not reported |
| Waste Code: | Not reported |
| Waste Code: | Not reported |
| Quantity: | 500 |
| Units: | P - Pounds |
| Number of Containers: | 1 |
| Container Type: | TT - Cargo tank, tank trucks |
| Handling Method: | T Chemical, physical, or biological treatment. |
| Specific Gravity: | 1 |
| Waste Code: | D008 |
| Waste Code 1_2: | Not reported |
| Waste Code 1_3: | Not reported |
| Waste Code 1_4: | Not reported |
| Waste Code 1_5: | Not reported |
| Waste Code 1_6: | Not reported |

Click this hyperlink while viewing on your computer to access
-1 additional NY MANIFEST: record(s) in the EDR Site Report.

---

**F54** **CON EDISON** **NJ MANIFEST** **S120671461**
**WSW** **817 DEAN ST FRONT OF** **N/A**
**< 1/8** **BROOKLYN, NY 11238**
**0.074 mi.**
**390 ft.** **Site 8 of 8 in cluster F**

**Relative:** NJ MANIFEST:
**Higher**

**Actual:**
**95 ft.**

| | |
|---|---|
| EPA Id: | NYP004779039 |
| Mail Address: | IRVING PL 15TH FL NE |
| Mail City/State/Zip: | NEW YORK, NY 10003 |
| Facility Phone: | Not reported |
| Emergency Phone: | Not reported |
| Contact: | THOMAS TEELING |
| Comments: | Not reported |
| SIC Code: | Not reported |
| County: | NY047 |

**CON EDISON (Continued)** **S120671461**

| | |
|---|---|
| Municipal: | Not reported |
| Previous EPA Id: | Not reported |
| Gen Flag: | Not reported |
| Trans Flag: | Not reported |
| TSDF Flag: | Not reported |
| Name Change: | Not reported |
| Date Change: | Not reported |

Manifest:

| | |
|---|---|
| Manifest Number: | 002624249GBF |
| EPA ID: | NYP004779039 |
| Date Shipped: | 5/5/2015 |
| TSDF EPA ID: | NJD991291105 |
| Transporter EPA ID: | NJD003812047 |
| Transporter 2 EPA ID: | Not reported |
| Transporter 3 EPA ID: | Not reported |
| Transporter 4 EPA ID: | Not reported |
| Transporter 5 EPA ID: | Not reported |
| Transporter 6 EPA ID: | Not reported |
| Transporter 7 EPA ID: | Not reported |
| Transporter 8 EPA ID: | Not reported |
| Transporter 9 EPA ID: | Not reported |
| Transporter 10 EPA ID: | Not reported |
| Date Trans1 Transported Waste: | Not reported |
| Date Trans2 Transported Waste: | Not reported |
| Date Trans3 Transported Waste: | Not reported |
| Date Trans4 Transported Waste: | Not reported |
| Date Trans5 Transported Waste: | Not reported |
| Date Trans6 Transported Waste: | Not reported |
| Date Trans7 Transported Waste: | Not reported |
| Date Trans8 Transported Waste: | Not reported |
| Date Trans9 Transported Waste: | Not reported |
| Date Trans10 Transported Waste: | Not reported |
| Date TSDF Received Waste: | Not reported |
| TSDF EPA Facility Name: | Not reported |
| QTY Units: | Not reported |
| Transporter SEQ ID: | Not reported |
| Transporter-1 Date: | Not reported |
| Waste SEQ ID: | Not reported |
| Waste Type Code 2: | Not reported |
| Waste Type Code 3: | Not reported |
| Waste Type Code 4: | Not reported |
| Waste Type Code 5: | Not reported |
| Waste Type Code 6: | Not reported |
| Date Accepted: | Not reported |
| Manifest Discrepancy Type: | Not reported |
| Data Entry Number: | Not reported |
| Was Load Rejected: | NEW YORK, NY 10003 |
| Reason Load Was Rejected: | Not reported |

**E55**
**NW**
**< 1/8**
**0.074 mi.**
**393 ft.**

**LOT 61,TAXBLOCK 2018**
**919 ATLANTIC AVENUE**
**BROOKLYN, NY 11238**

**Site 12 of 25 in cluster E**

**NY E DESIGNATION** | **S121796935** | **N/A**

**Relative:**
**Lower**

**Actual:**
**81 ft.**

E DESIGNATION:

| | |
|---|---|
| Tax Lot(s): | 61 |
| Tax Block: | 2018 |
| Borough Code: | BK |
| E-No: | E-183 |
| Effective Date: | 7/25/2007 |
| Satisfaction Date: | Not reported |
| Ceqr Number: | 07DCP066K |
| Ulurp Number: | 070430ZMK |
| Zoning Map No: | 16c |
| Description: | Underground Gasoline Storage Tanks* Testing Protocol. |
| Lot Remediation Date: | Not reported |
| Description: | Window Wall Attenuation & Alternate Ventilation |
| Lot Remediation Date: | Not reported |

---

**E56**
**North**
**< 1/8**
**0.077 mi.**
**407 ft.**

**CON EDISON SERVICE BOX: 29173**
**56 LEFEFRTS PL**
**BROOKLYN, NY 11238**

**Site 13 of 25 in cluster E**

**RCRA NonGen / NLR** | **1017775719** | **NYP004535639**

**Relative:**
**Lower**

**Actual:**
**76 ft.**

RCRA NonGen / NLR:

| | |
|---|---|
| Date form received by agency: | 06/19/2014 |
| Facility name: | CON EDISON SERVICE BOX: 29173 |
| Facility address: | 56 LEFEFRTS PL<br>BROOKLYN, NY 11238 |
| EPA ID: | NYP004535639 |
| Mailing address: | IRVING PL, 15TH FL NE<br>NEW YORK, NY 10003 |
| Contact: | THOMAS TEELING |
| Contact address: | Not reported<br>Not reported |
| Contact country: | Not reported |
| Contact telephone: | 212-460-3770 |
| Contact email: | Not reported |
| EPA Region: | 02 |
| Classification: | Non-Generator |
| Description: | Handler: Non-Generators do not presently generate hazardous waste |

Handler Activities Summary:

| | |
|---|---|
| U.S. importer of hazardous waste: | No |
| Mixed waste (haz. and radioactive): | No |
| Recycler of hazardous waste: | No |
| Transporter of hazardous waste: | No |
| Treater, storer or disposer of HW: | No |
| Underground injection activity: | No |
| On-site burner exemption: | No |
| Furnace exemption: | No |
| Used oil fuel burner: | No |
| Used oil processor: | No |
| User oil refiner: | No |

**CON EDISON SERVICE BOX: 29173 (Continued)** **1017775719**

Used oil fuel marketer to burner: No
Used oil Specification marketer: No
Used oil transfer facility: No
Used oil transporter: No

Historical Generators:
Date form received by agency: 05/19/2014
Site name: CON EDISON
Classification: Small Quantity Generator

Date form received by agency: 05/19/2014
Site name: CON EDISON
Classification: Not a generator, verified

Violation Status: No violations found

---

**E57** **PUTNAM REALTY ASSOC, LLC** **NY AST** **A100300610**
**North** **56 LEFFERTS PLACE** **N/A**
**< 1/8** **BROOKLYN, NY 11238**
**0.077 mi.**
**407 ft.** **Site 14 of 25 in cluster E**

**Relative:**
**Lower**

**Actual:**
**76 ft.**

AST:
Region: STATE
DEC Region: 2
Site Status: Active
Facility Id: 2-090107
Program Type: PBS
UTM X: 587799.20137
UTM Y: 4503883.48526
Expiration Date: 03/24/2022
Site Type: Apartment Building/Office Building

Affiliation Records:
Site Id: 2174
Affiliation Type: Facility Owner
Company Name: PUTNAM REALTY ASSOCIATES, LLC
Contact Type: AGENT
Contact Name: DEBRA COOPER
Address1: 284 EASTERN PARKWAY, 1I
Address2: Not reported
City: BROOKLYN
State: NY
Zip Code: 11225
Country Code: 001
Phone: (718) 230-8500
EMail: Not reported
Fax Number: Not reported
Modified By: ACDANIEL
Date Last Modified: 2017-05-02

Site Id: 2174
Affiliation Type: Emergency Contact
Company Name: REALTY ASSOCIATES, LLC
Contact Type: Not reported
Contact Name: ROBIN WILTSHIRE
Address1: Not reported
Address2: Not reported
City: Not reported

**PUTNAM REALTY ASSOC, LLC (Continued)** **A100300610**

State: NN
Zip Code: Not reported
Country Code: 999
Phone: (347) 880-5973
EMail: Not reported
Fax Number: Not reported
Modified By: MSBAPTIS
Date Last Modified: 2012-03-08

Site Id: 2174
Affiliation Type: Facility Operator
Company Name: PUTNAM REALTY ASSOC, LLC
Contact Type: Not reported
Contact Name: ROBIN WILTSHIRE
Address1: Not reported
Address2: Not reported
City: Not reported
State: NN
Zip Code: Not reported
Country Code: 001
Phone: (347) 880-5973
EMail: Not reported
Fax Number: Not reported
Modified By: MSBAPTIS
Date Last Modified: 2012-03-08

Site Id: 2174
Affiliation Type: Mail Contact
Company Name: PUTNAM REALTY ASSOCIATES, LLC
Contact Type: Not reported
Contact Name: DEBRA E. COOPER
Address1: 284 EASTERN PARKWAY, APT 1I
Address2: Not reported
City: BROOKLYN
State: NY
Zip Code: 11225
Country Code: 001
Phone: (718) 230-8500
EMail: PLAZAMANAGEMENT@OPTONLINE.NET
Fax Number: Not reported
Modified By: ACDANIEL
Date Last Modified: 2017-05-02

Tank Info:

Tank Number: 001
Tank Id: 3456
Material Code: 0001
Common Name of Substance: #2 Fuel Oil (On-Site Consumption)

Equipment Records:

J02 - Dispenser - Suction Dispenser
K99 - Spill Prevention - Other
E00 - Piping Secondary Containment - None
G03 - Tank Secondary Containment - Vault (w/o access)
L09 - Piping Leak Detection - Exempt Suction Piping

**PUTNAM REALTY ASSOC, LLC (Continued)** **A100300610**

B00 - Tank External Protection - None
C00 - Pipe Location - No Piping
F00 - Pipe External Protection - None
A00 - Tank Internal Protection - None
D01 - Pipe Type - Steel/Carbon Steel/Iron
I04 - Overfill - Product Level Gauge (A/G)
H99 - Tank Leak Detection - Other

| | |
|---|---|
| Tank Location: | 1 |
| Tank Type: | Steel/Carbon Steel/Iron |
| Tank Status: | In Service |
| Pipe Model: | Not reported |
| Install Date: | 01/01/1938 |
| Capacity Gallons: | 2500 |
| Tightness Test Method: | NN |
| Date Test: | Not reported |
| Next Test Date: | Not reported |
| Date Tank Closed: | Not reported |
| Register: | True |
| Modified By: | ACDANIEL |
| Last Modified: | 05/02/2017 |
| Material Name: | #2 fuel oil (on-site consumption) |

---

**E58** **CON EDISON** **NY MANIFEST** **S117061269**
**North** **56 LEFEFRTS PL** **N/A**
**< 1/8** **BROOKLYN, NY 11238**
**0.077 mi.**
**407 ft.** **Site 15 of 25 in cluster E**

**Relative:** **Lower**
**Actual:** **76 ft.**

NY MANIFEST:

| | |
|---|---|
| Country: | USA |
| EPA ID: | NYP004535639 |
| Facility Status: | Not reported |
| Location Address 1: | 66 LEFFERTS PL |
| Code: | BP |
| Location Address 2: | STRUCTURE 29173 |
| Total Tanks: | Not reported |
| Location City: | BROOKLYN |
| Location State: | NY |
| Location Zip: | 11238 |
| Location Zip 4: | Not reported |

NY MANIFEST:

| | |
|---|---|
| EPAID: | NYP004535639 |
| Mailing Name: | CON EDISON |
| Mailing Contact: | TOM TEELING |
| Mailing Address 1: | 4 IRVING PLACE 15TH FLOOR |
| Mailing Address 2: | Not reported |
| Mailing City: | NEW YORK |
| Mailing State: | NY |
| Mailing Zip: | 10003 |
| Mailing Zip 4: | Not reported |
| Mailing Country: | USA |
| Mailing Phone: | Not reported |

NY MANIFEST:

| | |
|---|---|
| Document ID: | Not reported |
| Manifest Status: | Not reported |
| seq: | Not reported |

**CON EDISON (Continued)** **S117061269**

| | |
|---|---|
| Year: | 2014 |
| Trans1 State ID: | NJD003812047 |
| Trans2 State ID: | Not reported |
| Generator Ship Date: | 05/19/2014 |
| Trans1 Recv Date: | 05/19/2014 |
| Trans2 Recv Date: | Not reported |
| TSD Site Recv Date: | 05/20/2014 |
| Part A Recv Date: | Not reported |
| Part B Recv Date: | Not reported |
| Generator EPA ID: | NYP004535639 |
| Trans1 EPA ID: | Not reported |
| Trans2 EPA ID: | Not reported |
| TSDF ID 1: | NJD991291105 |
| TSDF ID 2: | Not reported |
| Manifest Tracking Number: | 002422316GBF |
| Import Indicator: | N |
| Export Indicator: | N |
| Discr Quantity Indicator: | N |
| Discr Type Indicator: | N |
| Discr Residue Indicator: | N |
| Discr Partial Reject Indicator: | N |
| Discr Full Reject Indicator: | N |
| Manifest Ref Number: | Not reported |
| Alt Facility RCRA ID: | Not reported |
| Alt Facility Sign Date: | Not reported |
| MGMT Method Type Code: | H110 |
| Waste Code: | Not reported |
| Waste Code: | Not reported |
| Waste Code: | Not reported |
| Waste Code: | Not reported |
| Waste Code: | Not reported |
| Waste Code: | Not reported |
| Quantity: | 100 |
| Units: | G - Gallons (liquids only)* (8.3 pounds) |
| Number of Containers: | 1 |
| Container Type: | TT - Cargo tank, tank trucks |
| Handling Method: | T Chemical, physical, or biological treatment. |
| Specific Gravity: | 1 |
| Waste Code: | D008 |
| Waste Code 1_2: | Not reported |
| Waste Code 1_3: | Not reported |
| Waste Code 1_4: | Not reported |
| Waste Code 1_5: | Not reported |
| Waste Code 1_6: | Not reported |

Click this hyperlink while viewing on your computer to access
-1 additional NY MANIFEST: record(s) in the EDR Site Report.

**E59** **LOT 62,TAXBLOCK 2018** **NY E DESIGNATION** **S121796937**
**NW** **917 ATLANTIC AVENUE** **N/A**
**< 1/8** **BROOKLYN, NY 11238**
**0.078 mi.**
**414 ft.** **Site 16 of 25 in cluster E**

**Relative:**
**Lower**

**Actual:**
**81 ft.**

E DESIGNATION:

| | |
|---|---|
| Tax Lot(s): | 62 |
| Tax Block: | 2018 |
| Borough Code: | BK |
| E-No: | E-183 |
| Effective Date: | 7/25/2007 |
| Satisfaction Date: | Not reported |
| Ceqr Number: | 07DCP066K |
| Ulurp Number: | 070430ZMK |
| Zoning Map No: | 16c |
| Description: | Underground Gasoline Storage Tanks* Testing Protocol. |
| Lot Remediation Date: | Not reported |
| Description: | Window Wall Attenuation & Alternate Ventilation |
| Lot Remediation Date: | Not reported |

---

**C60** **ACORN COMMUNITY HIGH SCHOOL** **NY AST** **U003396965**
**SSW** **561 GRAND AVENUE** **N/A**
**< 1/8** **BROOKLYN, NY 11238**
**0.080 mi.**
**420 ft.** **Site 4 of 4 in cluster C**

**Relative:**
**Higher**

**Actual:**
**99 ft.**

AST:

| | |
|---|---|
| Region: | STATE |
| DEC Region: | 2 |
| Site Status: | Active |
| Facility Id: | 2-603037 |
| Program Type: | PBS |
| UTM X: | 595878.27477 |
| UTM Y: | 4503432.62360 |
| Expiration Date: | 06/09/2022 |
| Site Type: | School |

Affiliation Records:

| | |
|---|---|
| Site Id: | 24991 |
| Affiliation Type: | Facility Owner |
| Company Name: | 561 GRAND LLC |
| Contact Type: | MEMBER |
| Contact Name: | GETZ OBSTFELD |
| Address1: | 48 LIBERTY AVENUE |
| Address2: | Not reported |
| City: | NEW ROCHELLE |
| State: | NY |
| Zip Code: | 10801 |
| Country Code: | 001 |
| Phone: | (914) 235-7865 |
| EMail: | Not reported |
| Fax Number: | Not reported |
| Modified By: | MFLEONAR |
| Date Last Modified: | 2017-07-20 |
| Site Id: | 24991 |
| Affiliation Type: | Mail Contact |

**ACORN COMMUNITY HIGH SCHOOL (Continued)** **U003396965**

| | |
|---|---|
| Company Name: | 561 GRAND ASSOCIATES LLC |
| Contact Type: | Not reported |
| Contact Name: | GETZ OBSTFELD |
| Address1: | 48 LIBERTY AVENUE |
| Address2: | Not reported |
| City: | NEW ROCHELLE |
| State: | NY |
| Zip Code: | 10801 |
| Country Code: | 001 |
| Phone: | (914) 235-7865 |
| EMail: | GETZ.CDI@VERIZON.NET |
| Fax Number: | Not reported |
| Modified By: | MFLEONAR |
| Date Last Modified: | 2017-07-20 |

| | |
|---|---|
| Site Id: | 24991 |
| Affiliation Type: | Facility Operator |
| Company Name: | ACORN COMMUNITY HIGH SCHOOL |
| Contact Type: | Not reported |
| Contact Name: | DANIEL WRIGHT |
| Address1: | Not reported |
| Address2: | Not reported |
| City: | Not reported |
| State: | NN |
| Zip Code: | Not reported |
| Country Code: | 001 |
| Phone: | (718) 622-0884 |
| EMail: | Not reported |
| Fax Number: | Not reported |
| Modified By: | BVCAMPBE |
| Date Last Modified: | 2012-03-29 |

| | |
|---|---|
| Site Id: | 24991 |
| Affiliation Type: | Emergency Contact |
| Company Name: | 561 GRAND LLC |
| Contact Type: | Not reported |
| Contact Name: | DANIEL WRIGHT |
| Address1: | Not reported |
| Address2: | Not reported |
| City: | Not reported |
| State: | NN |
| Zip Code: | Not reported |
| Country Code: | 999 |
| Phone: | (718) 644-8338 |
| EMail: | Not reported |
| Fax Number: | Not reported |
| Modified By: | MFLEONAR |
| Date Last Modified: | 2017-07-20 |

Tank Info:

| | |
|---|---|
| Tank Number: | 001 |
| Tank Id: | 52752 |
| Material Code: | 0001 |
| Common Name of Substance: | #2 Fuel Oil (On-Site Consumption) |

**ACORN COMMUNITY HIGH SCHOOL (Continued)** **U003396965**

Equipment Records:

E02 - Piping Secondary Containment - Vault (with Access)
H00 - Tank Leak Detection - None
C03 - Pipe Location - Aboveground/Underground Combination
J02 - Dispenser - Suction Dispenser
A00 - Tank Internal Protection - None
B01 - Tank External Protection - Painted/Asphalt Coating
D01 - Pipe Type - Steel/Carbon Steel/Iron
F01 - Pipe External Protection - Painted/Asphalt Coating
K00 - Spill Prevention - None
I04 - Overfill - Product Level Gauge (A/G)
G01 - Tank Secondary Containment - Diking (Aboveground)
L00 - Piping Leak Detection - None

| | |
|---|---|
| Tank Location: | 3 |
| Tank Type: | Steel/Carbon Steel/Iron |
| Tank Status: | In Service |
| Pipe Model: | Not reported |
| Install Date: | 01/01/1923 |
| Capacity Gallons: | 5000 |
| Tightness Test Method: | - |
| Date Test: | Not reported |
| Next Test Date: | Not reported |
| Date Tank Closed: | Not reported |
| Register: | True |
| Modified By: | MFLEONAR |
| Last Modified: | 07/20/2017 |
| Material Name: | #2 fuel oil (on-site consumption) |

---

**E61** **CON EDISON** **NY MANIFEST** **S117061244**
**North** **62 LEFFERTS PL** **N/A**
**< 1/8** **BROOKLYN, NY 11238**
**0.080 mi.**
**422 ft.** **Site 17 of 25 in cluster E**

**Relative:** **Lower**
**Actual:** **76 ft.**

NY MANIFEST:

| | |
|---|---|
| Country: | USA |
| EPA ID: | NYP004535347 |
| Facility Status: | Not reported |
| Location Address 1: | 62 LEFFERTS PL |
| Code: | BP |
| Location Address 2: | SB 29172 |
| Total Tanks: | Not reported |
| Location City: | BROOKLYN |
| Location State: | NY |
| Location Zip: | 11238 |
| Location Zip 4: | Not reported |

NY MANIFEST:

| | |
|---|---|
| EPAID: | NYP004535347 |
| Mailing Name: | CON EDISON |
| Mailing Contact: | TOM TEELING |
| Mailing Address 1: | 4 IRVING PLACE 15TH FLOOR |
| Mailing Address 2: | Not reported |
| Mailing City: | NEW YORK |
| Mailing State: | NY |
| Mailing Zip: | 10003 |
| Mailing Zip 4: | Not reported |
| Mailing Country: | USA |

**CON EDISON (Continued)** **S117061244**

Mailing Phone: Not reported

NY MANIFEST:

| | |
|---|---|
| Document ID: | Not reported |
| Manifest Status: | Not reported |
| seq: | Not reported |
| Year: | 2014 |
| Trans1 State ID: | NJD003812047 |
| Trans2 State ID: | Not reported |
| Generator Ship Date: | 05/19/2014 |
| Trans1 Recv Date: | 05/19/2014 |
| Trans2 Recv Date: | Not reported |
| TSD Site Recv Date: | 05/20/2014 |
| Part A Recv Date: | Not reported |
| Part B Recv Date: | Not reported |
| Generator EPA ID: | NYP004535347 |
| Trans1 EPA ID: | Not reported |
| Trans2 EPA ID: | Not reported |
| TSDF ID 1: | NJD991291105 |
| TSDF ID 2: | Not reported |
| Manifest Tracking Number: | 002422371GBF |
| Import Indicator: | N |
| Export Indicator: | N |
| Discr Quantity Indicator: | N |
| Discr Type Indicator: | N |
| Discr Residue Indicator: | N |
| Discr Partial Reject Indicator: | N |
| Discr Full Reject Indicator: | N |
| Manifest Ref Number: | Not reported |
| Alt Facility RCRA ID: | Not reported |
| Alt Facility Sign Date: | Not reported |
| MGMT Method Type Code: | H110 |
| Waste Code: | Not reported |
| Waste Code: | Not reported |
| Waste Code: | Not reported |
| Waste Code: | Not reported |
| Waste Code: | Not reported |
| Waste Code: | Not reported |
| Quantity: | 100 |
| Units: | G - Gallons (liquids only)* (8.3 pounds) |
| Number of Containers: | 1 |
| Container Type: | TT - Cargo tank, tank trucks |
| Handling Method: | T Chemical, physical, or biological treatment. |
| Specific Gravity: | 1 |
| Waste Code: | D008 |
| Waste Code 1_2: | Not reported |
| Waste Code 1_3: | Not reported |
| Waste Code 1_4: | Not reported |
| Waste Code 1_5: | Not reported |
| Waste Code 1_6: | Not reported |

Click this hyperlink while viewing on your computer to access
-1 additional NY MANIFEST: record(s) in the EDR Site Report.

**E62** **CON EDISON SERVICE BOX: 29172** **RCRA NonGen / NLR** **1017775720**
**North** **62 LEFFERTS PL** **NYP004535647**
**< 1/8** **BROOKLYN, NY 11238**
**0.080 mi.**
**422 ft.** **Site 18 of 25 in cluster E**

**Relative:**
**Lower**

**Actual:**
**76 ft.**

RCRA NonGen / NLR:

| | |
|---|---|
| Date form received by agency: | 06/19/2014 |
| Facility name: | CON EDISON SERVICE BOX: 29172 |
| Facility address: | 62 LEFFERTS PL<br>BROOKLYN, NY 11238 |
| EPA ID: | NYP004535647 |
| Mailing address: | IRVING PL, 15TH FL NE<br>NEW YORK, NY 10003 |
| Contact: | THOMAS TEELING |
| Contact address: | Not reported<br>Not reported |
| Contact country: | Not reported |
| Contact telephone: | 212-460-3770 |
| Contact email: | Not reported |
| EPA Region: | 02 |
| Classification: | Non-Generator |
| Description: | Handler: Non-Generators do not presently generate hazardous waste |

Handler Activities Summary:

| | |
|---|---|
| U.S. importer of hazardous waste: | No |
| Mixed waste (haz. and radioactive): | No |
| Recycler of hazardous waste: | No |
| Transporter of hazardous waste: | No |
| Treater, storer or disposer of HW: | No |
| Underground injection activity: | No |
| On-site burner exemption: | No |
| Furnace exemption: | No |
| Used oil fuel burner: | No |
| Used oil processor: | No |
| User oil refiner: | No |
| Used oil fuel marketer to burner: | No |
| Used oil Specification marketer: | No |
| Used oil transfer facility: | No |
| Used oil transporter: | No |

Historical Generators:

| | |
|---|---|
| Date form received by agency: | 05/19/2014 |
| Site name: | CON EDISON |
| Classification: | Small Quantity Generator |

| | |
|---|---|
| Date form received by agency: | 05/19/2014 |
| Site name: | CON EDISON |
| Classification: | Not a generator, verified |

Violation Status: No violations found

**G63** **CON EDISON** **NY E DESIGNATION** **S108984101**
**ENE** **983 ATLANTIC AVE** **NY MANIFEST** **N/A**
**< 1/8** **BROOKLYN, NY 11238**
**0.080 mi.**
**424 ft.** **Site 1 of 12 in cluster G**

**Relative:**
**Lower**

**Actual:**
**81 ft.**

E DESIGNATION:

| | |
|---|---|
| Tax Lot(s): | 63 |
| Tax Block: | 2019 |
| Borough Code: | BK |
| E-No: | E-183 |
| Effective Date: | 7/25/2007 |
| Satisfaction Date: | Not reported |
| Ceqr Number: | 07DCP066K |
| Ulurp Number: | 070430ZMK |
| Zoning Map No: | 16c |
| Description: | Underground Gasoline Storage Tanks* Testing Protocol. |
| Lot Remediation Date: | Not reported |
| Description: | Window Wall Attenuation & Alternate Ventilation |
| Lot Remediation Date: | Not reported |

NY MANIFEST:

| | |
|---|---|
| Country: | USA |
| EPA ID: | NYP004649331 |
| Facility Status: | Not reported |
| Location Address 1: | 983 ATLANTIC AVE |
| Code: | BP |
| Location Address 2: | Not reported |
| Total Tanks: | Not reported |
| Location City: | BROOKLYN |
| Location State: | NY |
| Location Zip: | 11238 |
| Location Zip 4: | Not reported |

NY MANIFEST:

| | |
|---|---|
| EPAID: | NYP004649331 |
| Mailing Name: | CON EDISON |
| Mailing Contact: | CON EDISON |
| Mailing Address 1: | 4 IRVING PL15TH FL |
| Mailing Address 2: | Not reported |
| Mailing City: | NEW YORK |
| Mailing State: | NY |
| Mailing Zip: | 10003 |
| Mailing Zip 4: | Not reported |
| Mailing Country: | USA |
| Mailing Phone: | 2124603770 |

NY MANIFEST:

| | |
|---|---|
| Document ID: | Not reported |
| Manifest Status: | Not reported |
| seq: | Not reported |
| Year: | 2014 |
| Trans1 State ID: | NJD003812047 |
| Trans2 State ID: | Not reported |
| Generator Ship Date: | 09/26/2014 |
| Trans1 Recv Date: | 09/26/2014 |
| Trans2 Recv Date: | Not reported |

**CON EDISON (Continued)** **S108984101**

| | |
|---|---|
| TSD Site Recv Date: | 10/02/2014 |
| Part A Recv Date: | Not reported |
| Part B Recv Date: | Not reported |
| Generator EPA ID: | NYP004649331 |
| Trans1 EPA ID: | Not reported |
| Trans2 EPA ID: | Not reported |
| TSDF ID 1: | NJD991291105 |
| TSDF ID 2: | Not reported |
| Manifest Tracking Number: | 002617722GBF |
| Import Indicator: | N |
| Export Indicator: | N |
| Discr Quantity Indicator: | N |
| Discr Type Indicator: | N |
| Discr Residue Indicator: | N |
| Discr Partial Reject Indicator: | N |
| Discr Full Reject Indicator: | N |
| Manifest Ref Number: | Not reported |
| Alt Facility RCRA ID: | Not reported |
| Alt Facility Sign Date: | Not reported |
| MGMT Method Type Code: | H110 |
| Waste Code: | Not reported |
| Waste Code: | Not reported |
| Waste Code: | Not reported |
| Waste Code: | Not reported |
| Waste Code: | Not reported |
| Waste Code: | Not reported |
| Quantity: | 40 |
| Units: | G - Gallons (liquids only)* (8.3 pounds) |
| Number of Containers: | 1 |
| Container Type: | TT - Cargo tank, tank trucks |
| Handling Method: | T Chemical, physical, or biological treatment. |
| Specific Gravity: | 1 |
| Waste Code: | D008 |
| Waste Code 1_2: | Not reported |
| Waste Code 1_3: | Not reported |
| Waste Code 1_4: | Not reported |
| Waste Code 1_5: | Not reported |
| Waste Code 1_6: | Not reported |

Click this hyperlink while viewing on your computer to access
-1 additional NY MANIFEST: record(s) in the EDR Site Report.

---

**G64** **CON EDISON** **NY MANIFEST** **S117313847**
**ENE** **985 ATLANTIC AVE** **N/A**
**< 1/8** **BROOKLYN, NY 11238**
**0.081 mi.**
**430 ft.** **Site 2 of 12 in cluster G**

**Relative:** NY MANIFEST:
**Lower**

| | |
|---|---|
| **Actual:** Country: | USA |
| **82 ft.** EPA ID: | NYP004608220 |
| Facility Status: | Not reported |
| Location Address 1: | 985 ATLANTIC AVE |
| Code: | BP |
| Location Address 2: | SB 14833 |
| Total Tanks: | Not reported |
| Location City: | BROOKLYN |

**CON EDISON (Continued)** **S117313847**

| | |
|---|---|
| Location State: | NY |
| Location Zip: | 11238 |
| Location Zip 4: | Not reported |

NY MANIFEST:

| | |
|---|---|
| EPAID: | NYP004608220 |
| Mailing Name: | CON EDISON |
| Mailing Contact: | TOM TEELING |
| Mailing Address 1: | 4 IRVING PLACE 15TH FLOOR |
| Mailing Address 2: | Not reported |
| Mailing City: | NEW YORK |
| Mailing State: | NY |
| Mailing Zip: | 10003 |
| Mailing Zip 4: | Not reported |
| Mailing Country: | USA |
| Mailing Phone: | Not reported |

NY MANIFEST:

| | |
|---|---|
| Document ID: | Not reported |
| Manifest Status: | Not reported |
| seq: | Not reported |
| Year: | 2014 |
| Trans1 State ID: | NJD003812047 |
| Trans2 State ID: | NJD003812047 |
| Generator Ship Date: | 07/25/2014 |
| Trans1 Recv Date: | 07/25/2014 |
| Trans2 Recv Date: | 07/29/2014 |
| TSD Site Recv Date: | 07/29/2014 |
| Part A Recv Date: | Not reported |
| Part B Recv Date: | Not reported |
| Generator EPA ID: | NYP004608220 |
| Trans1 EPA ID: | Not reported |
| Trans2 EPA ID: | Not reported |
| TSDF ID 1: | NJD991291105 |
| TSDF ID 2: | Not reported |
| Manifest Tracking Number: | 002615154GBF |
| Import Indicator: | N |
| Export Indicator: | N |
| Discr Quantity Indicator: | N |
| Discr Type Indicator: | N |
| Discr Residue Indicator: | N |
| Discr Partial Reject Indicator: | N |
| Discr Full Reject Indicator: | N |
| Manifest Ref Number: | Not reported |
| Alt Facility RCRA ID: | Not reported |
| Alt Facility Sign Date: | Not reported |
| MGMT Method Type Code: | H110 |
| Waste Code: | Not reported |
| Waste Code: | Not reported |
| Waste Code: | Not reported |
| Waste Code: | Not reported |
| Waste Code: | Not reported |
| Waste Code: | Not reported |
| Quantity: | 50 |
| Units: | G - Gallons (liquids only)* (8.3 pounds) |
| Number of Containers: | 1 |
| Container Type: | TT - Cargo tank, tank trucks |

**CON EDISON (Continued)** **S117313847**

| | |
|---|---|
| Handling Method: | T Chemical, physical, or biological treatment. |
| Specific Gravity: | 1 |
| Waste Code: | D008 |
| Waste Code 1_2: | Not reported |
| Waste Code 1_3: | Not reported |
| Waste Code 1_4: | Not reported |
| Waste Code 1_5: | Not reported |
| Waste Code 1_6: | Not reported |

Click this hyperlink while viewing on your computer to access
-1 additional NY MANIFEST: record(s) in the EDR Site Report.

---

**H65** **CON EDISON** **NJ MANIFEST** **S120670735**
**SSE** **897 DEAN ST** **N/A**
**< 1/8** **BROOKLYN, NY 11238**
**0.082 mi.**
**433 ft.** **Site 1 of 8 in cluster H**

**Relative:** **Higher**

**Actual:** **96 ft.**

NJ MANIFEST:

| | |
|---|---|
| EPA Id: | NYP004770814 |
| Mail Address: | IRVING PL 15TH FL NE |
| Mail City/State/Zip: | NEW YORK, NY 10003 |
| Facility Phone: | Not reported |
| Emergency Phone: | Not reported |
| Contact: | THOMAS TEELING |
| Comments: | Not reported |
| SIC Code: | Not reported |
| County: | NY047 |
| Municipal: | Not reported |
| Previous EPA Id: | Not reported |
| Gen Flag: | Not reported |
| Trans Flag: | Not reported |
| TSDF Flag: | Not reported |
| Name Change: | Not reported |
| Date Change: | Not reported |

Manifest:

| | |
|---|---|
| Manifest Number: | 002619222GBF |
| EPA ID: | NYP004770814 |
| Date Shipped: | 4/20/2015 |
| TSDF EPA ID: | NJD991291105 |
| Transporter EPA ID: | NJD003812047 |
| Transporter 2 EPA ID: | Not reported |
| Transporter 3 EPA ID: | Not reported |
| Transporter 4 EPA ID: | Not reported |
| Transporter 5 EPA ID: | Not reported |
| Transporter 6 EPA ID: | Not reported |
| Transporter 7 EPA ID: | Not reported |
| Transporter 8 EPA ID: | Not reported |
| Transporter 9 EPA ID: | Not reported |
| Transporter 10 EPA ID: | Not reported |
| Date Trans1 Transported Waste: | Not reported |
| Date Trans2 Transported Waste: | Not reported |
| Date Trans3 Transported Waste: | Not reported |
| Date Trans4 Transported Waste: | Not reported |
| Date Trans5 Transported Waste: | Not reported |
| Date Trans6 Transported Waste: | Not reported |

**CON EDISON (Continued)** **S120670735**

| | |
|---|---|
| Date Trans7 Transported Waste: | Not reported |
| Date Trans8 Transported Waste: | Not reported |
| Date Trans9 Transported Waste: | Not reported |
| Date Trans10 Transported Waste: | Not reported |
| Date TSDF Received Waste: | Not reported |
| TSDF EPA Facility Name: | Not reported |
| QTY Units: | Not reported |
| Transporter SEQ ID: | Not reported |
| Transporter-1 Date: | Not reported |
| Waste SEQ ID: | Not reported |
| Waste Type Code 2: | Not reported |
| Waste Type Code 3: | Not reported |
| Waste Type Code 4: | Not reported |
| Waste Type Code 5: | Not reported |
| Waste Type Code 6: | Not reported |
| Date Accepted: | Not reported |
| Manifest Discrepancy Type: | Not reported |
| Data Entry Number: | Not reported |
| Was Load Rejected: | NEW YORK, NY 10003 |
| Reason Load Was Rejected: | Not reported |

---

**H66** **CON EDISON** **RCRA NonGen / NLR** **1019902194**
**SSE** **897 DEAN ST** **FINDS** **NYP004770814**
**< 1/8** **BROOKLYN, NY 11238** **ECHO**
**0.082 mi.**
**433 ft.** **Site 2 of 8 in cluster H**

**Relative:**
**Higher**

**Actual:**
**96 ft.**

RCRA NonGen / NLR:

| | |
|---|---|
| Date form received by agency: | 04/20/2015 |
| Facility name: | CON EDISON |
| Facility address: | 897 DEAN ST<br>BROOKLYN, NY 11238 |
| EPA ID: | NYP004770814 |
| Mailing address: | IRVING PL 15TH FL NE<br>NEW YORK, NY 10003 |
| Contact: | THOMAS TEELING |
| Contact address: | Not reported<br>Not reported |
| Contact country: | Not reported |
| Contact telephone: | 212-460-3770 |
| Contact email: | Not reported |
| EPA Region: | 02 |
| Classification: | Non-Generator |
| Description: | Handler: Non-Generators do not presently generate hazardous waste |

Handler Activities Summary:

| | |
|---|---|
| U.S. importer of hazardous waste: | No |
| Mixed waste (haz. and radioactive): | No |
| Recycler of hazardous waste: | No |
| Transporter of hazardous waste: | No |
| Treater, storer or disposer of HW: | No |
| Underground injection activity: | No |
| On-site burner exemption: | No |
| Furnace exemption: | No |
| Used oil fuel burner: | No |

**CON EDISON (Continued)** **1019902194**

Used oil processor: No
User oil refiner: No
Used oil fuel marketer to burner: No
Used oil Specification marketer: No
Used oil transfer facility: No
Used oil transporter: No

Historical Generators:
Date form received by agency: 04/20/2015
Site name: CON EDISON
Classification: Small Quantity Generator

Violation Status: No violations found

FINDS:

Registry ID: 110069677139

Environmental Interest/Information System
RCRAInfo is a national information system that supports the Resource Conservation and Recovery Act (RCRA) program through the tracking of events and activities related to facilities that generate, transport, and treat, store, or dispose of hazardous waste. RCRAInfo allows RCRA program staff to track the notification, permit, compliance, and corrective action activities required under RCRA.

Click this hyperlink while viewing on your computer to access additional FINDS: detail in the EDR Site Report.

ECHO:
Envid: 1019902194
Registry ID: 110069677139
DFR URL: http://echo.epa.gov/detailed-facility-report?fid=110069677139

---

**H67** **CON EDISON** **NY MANIFEST** **S118089476**
**SSE** **897 DEAN ST** **N/A**
**< 1/8** **BROOKLYN, NY 11238**
**0.082 mi.**
**433 ft.** **Site 3 of 8 in cluster H**

**Relative:** **Higher**
**Actual:** **96 ft.**

NY MANIFEST:
Country: USA
EPA ID: NYP004770814
Facility Status: Not reported
Location Address 1: 897 DEAN ST
Code: BP
Location Address 2: MH 2948
Total Tanks: Not reported
Location City: BROOKLYN
Location State: NY
Location Zip: 11223
Location Zip 4: Not reported

NY MANIFEST:
EPAID: NYP004770814
Mailing Name: CON EDISON
Mailing Contact: DENNIS HUACON

**CON EDISON (Continued)** **S118089476**

| | |
|---|---|
| Mailing Address 1: | 4 IRVING PL 15TH FL |
| Mailing Address 2: | Not reported |
| Mailing City: | NEW YORK |
| Mailing State: | NY |
| Mailing Zip: | 10003 |
| Mailing Zip 4: | Not reported |
| Mailing Country: | USA |
| Mailing Phone: | 2124603770 |

NY MANIFEST:

| | |
|---|---|
| Document ID: | Not reported |
| Manifest Status: | Not reported |
| seq: | Not reported |
| Year: | 2015 |
| Trans1 State ID: | NJD003812047 |
| Trans2 State ID: | Not reported |
| Generator Ship Date: | 04/20/2015 |
| Trans1 Recv Date: | 04/20/2015 |
| Trans2 Recv Date: | Not reported |
| TSD Site Recv Date: | 04/21/2015 |
| Part A Recv Date: | Not reported |
| Part B Recv Date: | Not reported |
| Generator EPA ID: | NYP004770814 |
| Trans1 EPA ID: | Not reported |
| Trans2 EPA ID: | Not reported |
| TSDF ID 1: | NJD991291105 |
| TSDF ID 2: | Not reported |
| Manifest Tracking Number: | 002619222GBF |
| Import Indicator: | N |
| Export Indicator: | N |
| Discr Quantity Indicator: | N |
| Discr Type Indicator: | N |
| Discr Residue Indicator: | N |
| Discr Partial Reject Indicator: | N |
| Discr Full Reject Indicator: | N |
| Manifest Ref Number: | Not reported |
| Alt Facility RCRA ID: | Not reported |
| Alt Facility Sign Date: | Not reported |
| MGMT Method Type Code: | H110 |
| Waste Code: | Not reported |
| Waste Code: | Not reported |
| Waste Code: | Not reported |
| Waste Code: | Not reported |
| Waste Code: | Not reported |
| Waste Code: | Not reported |
| Quantity: | 500 |
| Units: | P - Pounds |
| Number of Containers: | 1 |
| Container Type: | TT - Cargo tank, tank trucks |
| Handling Method: | T Chemical, physical, or biological treatment. |
| Specific Gravity: | 1 |
| Waste Code: | D008 |
| Waste Code 1_2: | Not reported |
| Waste Code 1_3: | Not reported |
| Waste Code 1_4: | Not reported |
| Waste Code 1_5: | Not reported |
| Waste Code 1_6: | Not reported |

**CON EDISON (Continued)** **S118089476**

Click this hyperlink while viewing on your computer to access
-1 additional NY MANIFEST: record(s) in the EDR Site Report.

**H68** **CON EDISON** **NY MANIFEST** **S118089873**
**SSE** **897 DEAN ST** **N/A**
**< 1/8** **BROOKLYN, NY 11238**
**0.082 mi.**
**433 ft.** **Site 4 of 8 in cluster H**

**Relative:**
**Higher**

**Actual:**
**96 ft.**

NY MANIFEST:

| | |
|---|---|
| Country: | USA |
| EPA ID: | NYP004774824 |
| Facility Status: | Not reported |
| Location Address 1: | 897 DEAN ST |
| Code: | BP |
| Location Address 2: | MH 2948 |
| Total Tanks: | Not reported |
| Location City: | BROOKLYN |
| Location State: | NY |
| Location Zip: | 11238 |
| Location Zip 4: | Not reported |

NY MANIFEST:

| | |
|---|---|
| EPAID: | NYP004774824 |
| Mailing Name: | CON EDISON |
| Mailing Contact: | TOM TEELING |
| Mailing Address 1: | 4 IRVING PLACE - 15TH FLOOR |
| Mailing Address 2: | Not reported |
| Mailing City: | NEW YORK |
| Mailing State: | NY |
| Mailing Zip: | 10003 |
| Mailing Zip 4: | Not reported |
| Mailing Country: | USA |
| Mailing Phone: | Not reported |

NY MANIFEST:

| | |
|---|---|
| Document ID: | Not reported |
| Manifest Status: | Not reported |
| seq: | Not reported |
| Year: | 2015 |
| Trans1 State ID: | NJD003812047 |
| Trans2 State ID: | NJD003812047 |
| Generator Ship Date: | 04/27/2015 |
| Trans1 Recv Date: | 04/27/2015 |
| Trans2 Recv Date: | 04/28/2015 |
| TSD Site Recv Date: | 04/28/2015 |
| Part A Recv Date: | Not reported |
| Part B Recv Date: | Not reported |
| Generator EPA ID: | NYP004774824 |
| Trans1 EPA ID: | Not reported |
| Trans2 EPA ID: | Not reported |
| TSDF ID 1: | NJD991291105 |
| TSDF ID 2: | Not reported |
| Manifest Tracking Number: | 002624147GBF |
| Import Indicator: | N |
| Export Indicator: | N |
| Discr Quantity Indicator: | N |
| Discr Type Indicator: | N |

**CON EDISON (Continued)** **S118089873**

| | |
|---|---|
| Discr Residue Indicator: | N |
| Discr Partial Reject Indicator: | N |
| Discr Full Reject Indicator: | N |
| Manifest Ref Number: | Not reported |
| Alt Facility RCRA ID: | Not reported |
| Alt Facility Sign Date: | Not reported |
| MGMT Method Type Code: | H110 |
| Waste Code: | Not reported |
| Waste Code: | Not reported |
| Waste Code: | Not reported |
| Waste Code: | Not reported |
| Waste Code: | Not reported |
| Waste Code: | Not reported |
| Quantity: | 500 |
| Units: | P - Pounds |
| Number of Containers: | 1 |
| Container Type: | TT - Cargo tank, tank trucks |
| Handling Method: | T Chemical, physical, or biological treatment. |
| Specific Gravity: | 1 |
| Waste Code: | D008 |
| Waste Code 1_2: | Not reported |
| Waste Code 1_3: | Not reported |
| Waste Code 1_4: | Not reported |
| Waste Code 1_5: | Not reported |
| Waste Code 1_6: | Not reported |

Click this hyperlink while viewing on your computer to access
-1 additional NY MANIFEST: record(s) in the EDR Site Report.

---

**E69** **LOT 63,TAXBLOCK 2018** **NY E DESIGNATION** **S121796940**
**NW** **915 ATLANTIC AVENUE** **N/A**
**< 1/8** **BROOKLYN, NY 11238**
**0.083 mi.**
**436 ft.** **Site 19 of 25 in cluster E**

**Relative:**
**Lower**

**Actual:**
**81 ft.**

E DESIGNATION:

| | |
|---|---|
| Tax Lot(s): | 63 |
| Tax Block: | 2018 |
| Borough Code: | BK |
| E-No: | E-183 |
| Effective Date: | 7/25/2007 |
| Satisfaction Date: | Not reported |
| Ceqr Number: | 07DCP066K |
| Ulurp Number: | 070430ZMK |
| Zoning Map No: | 16c |
| Description: | Underground Gasoline Storage Tanks* Testing Protocol. |
| Lot Remediation Date: | Not reported |
| Description: | Window Wall Attenuation & Alternate Ventilation |
| Lot Remediation Date: | Not reported |

**I70 WNW < 1/8 0.083 mi. 437 ft.** **CON EDISON SERVICE BOX: 14826**
**948 ATLANTIC AVE FRONT OF**
**BROOKLYN, NY 11238**

**RCRA NonGen / NLR 1017771844**
**FINDS NYP004487898**

**Site 1 of 9 in cluster I**

**Relative: Higher**

**Actual: 85 ft.**

RCRA NonGen / NLR:

| | |
|---|---|
| Date form received by agency: | 05/03/2014 |
| Facility name: | CON EDISON SERVICE BOX: 14826 |
| Facility address: | 948 ATLANTIC AVE FRONT OF<br>BROOKLYN, NY 11238 |
| EPA ID: | NYP004487898 |
| Mailing address: | IRVING PL, 15TH FL NE<br>NEW YORK, NY 10003 |
| Contact: | THOMAS TEELING |
| Contact address: | Not reported<br>Not reported |
| Contact country: | Not reported |
| Contact telephone: | 212-460-3770 |
| Contact email: | Not reported |
| EPA Region: | 02 |
| Classification: | Non-Generator |
| Description: | Handler: Non-Generators do not presently generate hazardous waste |

Handler Activities Summary:

| | |
|---|---|
| U.S. importer of hazardous waste: | No |
| Mixed waste (haz. and radioactive): | No |
| Recycler of hazardous waste: | No |
| Transporter of hazardous waste: | No |
| Treater, storer or disposer of HW: | No |
| Underground injection activity: | No |
| On-site burner exemption: | No |
| Furnace exemption: | No |
| Used oil fuel burner: | No |
| Used oil processor: | No |
| User oil refiner: | No |
| Used oil fuel marketer to burner: | No |
| Used oil Specification marketer: | No |
| Used oil transfer facility: | No |
| Used oil transporter: | No |

Historical Generators:

| | |
|---|---|
| Date form received by agency: | 04/03/2014 |
| Site name: | CON EDISON |
| Classification: | Small Quantity Generator |

| | |
|---|---|
| Date form received by agency: | 04/03/2014 |
| Site name: | CON EDISON |
| Classification: | Not a generator, verified |

Violation Status: No violations found

FINDS:

Registry ID: 110063799545

Environmental Interest/Information System
RCRAInfo is a national information system that supports the Resource Conservation and Recovery Act (RCRA) program through the tracking of

**CON EDISON SERVICE BOX: 14826 (Continued)** **1017771844**

events and activities related to facilities that generate, transport, and treat, store, or dispose of hazardous waste. RCRAInfo allows RCRA program staff to track the notification, permit, compliance, and corrective action activities required under RCRA.

Click this hyperlink while viewing on your computer to access additional FINDS: detail in the EDR Site Report.

---

**I71** **CON EDISON** **NY MANIFEST** **S116550410**
**WNW** **948 ATLANTIC AVE FRONT OF** **N/A**
**< 1/8** **BROOKLYN, NY 11238**
**0.083 mi.**
**437 ft.** **Site 2 of 9 in cluster I**

**Relative:**
**Higher**

**Actual:**
**85 ft.**

NY MANIFEST:

| | |
|---|---|
| Country: | USA |
| EPA ID: | NYP004487898 |
| Facility Status: | Not reported |
| Location Address 1: | 948 ATLANTIC AVE |
| Code: | BP |
| Location Address 2: | SB14826 |
| Total Tanks: | Not reported |
| Location City: | BROOKLYN |
| Location State: | NY |
| Location Zip: | 11201 |
| Location Zip 4: | Not reported |

NY MANIFEST:

| | |
|---|---|
| EPAID: | NYP004487898 |
| Mailing Name: | CON EDISON |
| Mailing Contact: | CON EDISION |
| Mailing Address 1: | 4 IRVING PL |
| Mailing Address 2: | 15TH FL |
| Mailing City: | NEW YORK |
| Mailing State: | NY |
| Mailing Zip: | 10003 |
| Mailing Zip 4: | Not reported |
| Mailing Country: | USA |
| Mailing Phone: | Not reported |

NY MANIFEST:

| | |
|---|---|
| Document ID: | Not reported |
| Manifest Status: | Not reported |
| seq: | Not reported |
| Year: | 2014 |
| Trans1 State ID: | NJD003812047 |
| Trans2 State ID: | Not reported |
| Generator Ship Date: | 04/03/2014 |
| Trans1 Recv Date: | 04/03/2014 |
| Trans2 Recv Date: | Not reported |
| TSD Site Recv Date: | 04/03/2014 |
| Part A Recv Date: | Not reported |
| Part B Recv Date: | Not reported |
| Generator EPA ID: | NYP004487898 |
| Trans1 EPA ID: | Not reported |
| Trans2 EPA ID: | Not reported |
| TSDF ID 1: | NJD991291105 |

**CON EDISON (Continued)** **S116550410**

| | |
|---|---|
| TSDF ID 2: | Not reported |
| Manifest Tracking Number: | 002360931GBF |
| Import Indicator: | N |
| Export Indicator: | N |
| Discr Quantity Indicator: | N |
| Discr Type Indicator: | N |
| Discr Residue Indicator: | N |
| Discr Partial Reject Indicator: | N |
| Discr Full Reject Indicator: | N |
| Manifest Ref Number: | Not reported |
| Alt Facility RCRA ID: | Not reported |
| Alt Facility Sign Date: | Not reported |
| MGMT Method Type Code: | H110 |
| Waste Code: | Not reported |
| Waste Code: | Not reported |
| Waste Code: | Not reported |
| Waste Code: | Not reported |
| Waste Code: | Not reported |
| Waste Code: | Not reported |
| Quantity: | 50 |
| Units: | G - Gallons (liquids only)* (8.3 pounds) |
| Number of Containers: | 1 |
| Container Type: | TT - Cargo tank, tank trucks |
| Handling Method: | T Chemical, physical, or biological treatment. |
| Specific Gravity: | 1 |
| Waste Code: | D008 |
| Waste Code 1_2: | Not reported |
| Waste Code 1_3: | Not reported |
| Waste Code 1_4: | Not reported |
| Waste Code 1_5: | Not reported |
| Waste Code 1_6: | Not reported |

Click this hyperlink while viewing on your computer to access
-1 additional NY MANIFEST: record(s) in the EDR Site Report.

---

**D72** **CON EDISON SERVICE BOX: 29176** **RCRA NonGen / NLR** **1017775718**
**NE** **90 LEFFERTS PL** **FINDS** **NYP004535621**
**< 1/8** **BROOKLYN, NY 11238**
**0.086 mi.**
**452 ft.** **Site 9 of 10 in cluster D**

**Relative:** RCRA NonGen / NLR:
**Lower**

| | |
|---|---|
| Date form received by agency: | 06/19/2014 |
| Facility name: | CON EDISON SERVICE BOX: 29176 |
| Facility address: | 90 LEFFERTS PL<br>BROOKLYN, NY 11238 |
| EPA ID: | NYP004535621 |
| Mailing address: | IRVING PL, 15TH FL NE<br>NEW YORK, NY 10003 |
| Contact: | THOMAS TEELING |
| Contact address: | Not reported<br>Not reported |
| Contact country: | Not reported |
| Contact telephone: | 212-460-3770 |
| Contact email: | Not reported |
| EPA Region: | 02 |
| Classification: | Non-Generator |

**Actual:**
**77 ft.**

**CON EDISON SERVICE BOX: 29176 (Continued)** **1017775718**

Description: Handler: Non-Generators do not presently generate hazardous waste

Handler Activities Summary:

| | |
|---|---|
| U.S. importer of hazardous waste: | No |
| Mixed waste (haz. and radioactive): | No |
| Recycler of hazardous waste: | No |
| Transporter of hazardous waste: | No |
| Treater, storer or disposer of HW: | No |
| Underground injection activity: | No |
| On-site burner exemption: | No |
| Furnace exemption: | No |
| Used oil fuel burner: | No |
| Used oil processor: | No |
| User oil refiner: | No |
| Used oil fuel marketer to burner: | No |
| Used oil Specification marketer: | No |
| Used oil transfer facility: | No |
| Used oil transporter: | No |

Historical Generators:

Date form received by agency: 05/19/2014
Site name: CON EDISON
Classification: Small Quantity Generator

Date form received by agency: 05/19/2014
Site name: CON EDISON
Classification: Not a generator, verified

Violation Status: No violations found

FINDS:

Registry ID: 110063789351

Environmental Interest/Information System

RCRAInfo is a national information system that supports the Resource Conservation and Recovery Act (RCRA) program through the tracking of events and activities related to facilities that generate, transport, and treat, store, or dispose of hazardous waste. RCRAInfo allows RCRA program staff to track the notification, permit, compliance, and corrective action activities required under RCRA.

Click this hyperlink while viewing on your computer to access additional FINDS: detail in the EDR Site Report.

---

**D73** **CON EDISON** **NY MANIFEST** **S117061268**
**NE** **90 LEFFERTS PL** **N/A**
**< 1/8** **BROOKLYN, NY 11238**
**0.086 mi.**
**452 ft.** **Site 10 of 10 in cluster D**

**Relative:** **Lower**

**Actual:** **77 ft.**

NY MANIFEST:

| | |
|---|---|
| Country: | USA |
| EPA ID: | NYP004535621 |
| Facility Status: | Not reported |
| Location Address 1: | 90 LEFFERTS PL |

**CON EDISON (Continued)** **S117061268**

| | |
|---|---|
| Code: | BP |
| Location Address 2: | SB 29176 |
| Total Tanks: | Not reported |
| Location City: | BROOKLYN |
| Location State: | NY |
| Location Zip: | 11238 |
| Location Zip 4: | Not reported |

NY MANIFEST:

| | |
|---|---|
| EPAID: | NYP004535621 |
| Mailing Name: | CON EDISON |
| Mailing Contact: | TOM TEELING |
| Mailing Address 1: | 4 IRVING PLACE 15TH FLOOR |
| Mailing Address 2: | Not reported |
| Mailing City: | NEW YORK |
| Mailing State: | NY |
| Mailing Zip: | 10003 |
| Mailing Zip 4: | Not reported |
| Mailing Country: | USA |
| Mailing Phone: | Not reported |

NY MANIFEST:

| | |
|---|---|
| Document ID: | Not reported |
| Manifest Status: | Not reported |
| seq: | Not reported |
| Year: | 2014 |
| Trans1 State ID: | NJD003812047 |
| Trans2 State ID: | Not reported |
| Generator Ship Date: | 05/19/2014 |
| Trans1 Recv Date: | 05/19/2014 |
| Trans2 Recv Date: | Not reported |
| TSD Site Recv Date: | 05/20/2014 |
| Part A Recv Date: | Not reported |
| Part B Recv Date: | Not reported |
| Generator EPA ID: | NYP004535621 |
| Trans1 EPA ID: | Not reported |
| Trans2 EPA ID: | Not reported |
| TSDF ID 1: | NJD991291105 |
| TSDF ID 2: | Not reported |
| Manifest Tracking Number: | 002418868GBF |
| Import Indicator: | N |
| Export Indicator: | N |
| Discr Quantity Indicator: | N |
| Discr Type Indicator: | N |
| Discr Residue Indicator: | N |
| Discr Partial Reject Indicator: | N |
| Discr Full Reject Indicator: | N |
| Manifest Ref Number: | Not reported |
| Alt Facility RCRA ID: | Not reported |
| Alt Facility Sign Date: | Not reported |
| MGMT Method Type Code: | H110 |
| Waste Code: | Not reported |
| Waste Code: | Not reported |
| Waste Code: | Not reported |
| Waste Code: | Not reported |
| Waste Code: | Not reported |
| Waste Code: | Not reported |

**CON EDISON (Continued)** **S117061268**

| | |
|---|---|
| Quantity: | 100 |
| Units: | G - Gallons (liquids only)* (8.3 pounds) |
| Number of Containers: | 1 |
| Container Type: | TT - Cargo tank, tank trucks |
| Handling Method: | T Chemical, physical, or biological treatment. |
| Specific Gravity: | 1 |
| Waste Code: | D008 |
| Waste Code 1_2: | Not reported |
| Waste Code 1_3: | Not reported |
| Waste Code 1_4: | Not reported |
| Waste Code 1_5: | Not reported |
| Waste Code 1_6: | Not reported |

Click this hyperlink while viewing on your computer to access
-1 additional NY MANIFEST: record(s) in the EDR Site Report.

---

**E74** **CON EDISON** **NY MANIFEST** **S117061270**
**NNW** **52 LEFFERTS PL** **N/A**
**< 1/8** **BROOKLYN, NY 11238**
**0.086 mi.**
**455 ft.** **Site 20 of 25 in cluster E**

**Relative:** **Lower**
**Actual:** **77 ft.**

NY MANIFEST:

| | |
|---|---|
| Country: | USA |
| EPA ID: | NYP004535654 |
| Facility Status: | Not reported |
| Location Address 1: | 52 A LEFFERTS PL |
| Code: | BP |
| Location Address 2: | STRUCTURE 29165 |
| Total Tanks: | Not reported |
| Location City: | BROOKLYN |
| Location State: | NY |
| Location Zip: | 11238 |
| Location Zip 4: | Not reported |

NY MANIFEST:

| | |
|---|---|
| EPAID: | NYP004535654 |
| Mailing Name: | CON EDISON |
| Mailing Contact: | TOM TEELING |
| Mailing Address 1: | 4 IRVING PLACE 15TH FLOOR |
| Mailing Address 2: | Not reported |
| Mailing City: | NEW YORK |
| Mailing State: | NY |
| Mailing Zip: | 10003 |
| Mailing Zip 4: | Not reported |
| Mailing Country: | USA |
| Mailing Phone: | Not reported |

NY MANIFEST:

| | |
|---|---|
| Document ID: | Not reported |
| Manifest Status: | Not reported |
| seq: | Not reported |
| Year: | 2014 |
| Trans1 State ID: | NJD003812047 |
| Trans2 State ID: | Not reported |
| Generator Ship Date: | 05/19/2014 |
| Trans1 Recv Date: | 05/19/2014 |

**CON EDISON (Continued)** **S117061270**

| | |
|---|---|
| Trans2 Recv Date: | Not reported |
| TSD Site Recv Date: | 05/20/2014 |
| Part A Recv Date: | Not reported |
| Part B Recv Date: | Not reported |
| Generator EPA ID: | NYP004535654 |
| Trans1 EPA ID: | Not reported |
| Trans2 EPA ID: | Not reported |
| TSDF ID 1: | NJD991291105 |
| TSDF ID 2: | Not reported |
| Manifest Tracking Number: | 002419114GBF |
| Import Indicator: | N |
| Export Indicator: | N |
| Discr Quantity Indicator: | N |
| Discr Type Indicator: | N |
| Discr Residue Indicator: | N |
| Discr Partial Reject Indicator: | N |
| Discr Full Reject Indicator: | N |
| Manifest Ref Number: | Not reported |
| Alt Facility RCRA ID: | Not reported |
| Alt Facility Sign Date: | Not reported |
| MGMT Method Type Code: | H110 |
| Waste Code: | Not reported |
| Waste Code: | Not reported |
| Waste Code: | Not reported |
| Waste Code: | Not reported |
| Waste Code: | Not reported |
| Waste Code: | Not reported |
| Quantity: | 100 |
| Units: | G - Gallons (liquids only)* (8.3 pounds) |
| Number of Containers: | 1 |
| Container Type: | TT - Cargo tank, tank trucks |
| Handling Method: | T Chemical, physical, or biological treatment. |
| Specific Gravity: | 1 |
| Waste Code: | D008 |
| Waste Code 1_2: | Not reported |
| Waste Code 1_3: | Not reported |
| Waste Code 1_4: | Not reported |
| Waste Code 1_5: | Not reported |
| Waste Code 1_6: | Not reported |

Click this hyperlink while viewing on your computer to access
-1 additional NY MANIFEST: record(s) in the EDR Site Report.

---

**E75** **CON EDISON SERVICE BOX: 29165** **RCRA NonGen / NLR** **1017775721**
**NNW** **52 LEFFERTS PL** **NYP004535654**
**< 1/8** **BROOKLYN, NY 11238**
**0.086 mi.**
**455 ft.** **Site 21 of 25 in cluster E**

**Relative:** RCRA NonGen / NLR:
**Lower**
Date form received by agency: 06/19/2014
**Actual:** Facility name: CON EDISON SERVICE BOX: 29165
**77 ft.** Facility address: 52 LEFFERTS PL
BROOKLYN, NY 11238
EPA ID: NYP004535654
Mailing address: IRVING PL, 15TH FL NE
NEW YORK, NY 10003

**CON EDISON SERVICE BOX: 29165 (Continued)** **1017775721**

| | |
|---|---|
| Contact: | THOMAS TEELING |
| Contact address: | Not reported |
| | Not reported |
| Contact country: | Not reported |
| Contact telephone: | 212-460-3770 |
| Contact email: | Not reported |
| EPA Region: | 02 |
| Classification: | Non-Generator |
| Description: | Handler: Non-Generators do not presently generate hazardous waste |

Handler Activities Summary:

| | |
|---|---|
| U.S. importer of hazardous waste: | No |
| Mixed waste (haz. and radioactive): | No |
| Recycler of hazardous waste: | No |
| Transporter of hazardous waste: | No |
| Treater, storer or disposer of HW: | No |
| Underground injection activity: | No |
| On-site burner exemption: | No |
| Furnace exemption: | No |
| Used oil fuel burner: | No |
| Used oil processor: | No |
| User oil refiner: | No |
| Used oil fuel marketer to burner: | No |
| Used oil Specification marketer: | No |
| Used oil transfer facility: | No |
| Used oil transporter: | No |

Historical Generators:

| | |
|---|---|
| Date form received by agency: | 05/19/2014 |
| Site name: | CON EDISON |
| Classification: | Small Quantity Generator |

| | |
|---|---|
| Date form received by agency: | 05/19/2014 |
| Site name: | CON EDISON |
| Classification: | Not a generator, verified |

Violation Status: No violations found

---

**G76** **CON EDISON** **NY MANIFEST** **1016961389**
**ESE** **1034 ATLANTIC AVE** **N/A**
**< 1/8** **BROOKLYN, NY 11238**
**0.087 mi.**
**462 ft.** **Site 3 of 12 in cluster G**

**Relative:**
**Higher**

**Actual:**
**86 ft.**

NY MANIFEST:

| | |
|---|---|
| Country: | USA |
| EPA ID: | NYP004340550 |
| Facility Status: | Not reported |
| Location Address 1: | 1034 ATLANTIC AVENUE |
| Code: | BP |
| Location Address 2: | Not reported |
| Total Tanks: | Not reported |
| Location City: | BROOKLYN |
| Location State: | NY |
| Location Zip: | 11238 |
| Location Zip 4: | Not reported |

NY MANIFEST:

**CON EDISON (Continued)** **1016961389**

| | |
|---|---|
| EPAID: | NYP004340550 |
| Mailing Name: | CON EDISON |
| Mailing Contact: | CON EDISON |
| Mailing Address 1: | 4 IRVING PL 15TH FL |
| Mailing Address 2: | Not reported |
| Mailing City: | NEW YORK |
| Mailing State: | NY |
| Mailing Zip: | 10003 |
| Mailing Zip 4: | Not reported |
| Mailing Country: | USA |
| Mailing Phone: | 2124603770 |

NY MANIFEST:

| | |
|---|---|
| Document ID: | Not reported |
| Manifest Status: | Not reported |
| seq: | Not reported |
| Year: | 2013 |
| Trans1 State ID: | NJD003812047 |
| Trans2 State ID: | NJD003812047 |
| Generator Ship Date: | 08/02/2013 |
| Trans1 Recv Date: | 08/02/2013 |
| Trans2 Recv Date: | 08/07/2013 |
| TSD Site Recv Date: | 08/08/2013 |
| Part A Recv Date: | Not reported |
| Part B Recv Date: | Not reported |
| Generator EPA ID: | NYP004340550 |
| Trans1 EPA ID: | Not reported |
| Trans2 EPA ID: | Not reported |
| TSDF ID 1: | NYD049836679 |
| TSDF ID 2: | Not reported |
| Manifest Tracking Number: | 001675044GBF |
| Import Indicator: | N |
| Export Indicator: | N |
| Discr Quantity Indicator: | Y |
| Discr Type Indicator: | N |
| Discr Residue Indicator: | N |
| Discr Partial Reject Indicator: | N |
| Discr Full Reject Indicator: | N |
| Manifest Ref Number: | Not reported |
| Alt Facility RCRA ID: | Not reported |
| Alt Facility Sign Date: | Not reported |
| MGMT Method Type Code: | H135 |
| Waste Code: | Not reported |
| Waste Code: | Not reported |
| Waste Code: | Not reported |
| Waste Code: | Not reported |
| Waste Code: | Not reported |
| Waste Code: | Not reported |
| Quantity: | 925 |
| Units: | K - Kilograms (2.2 pounds) |
| Number of Containers: | 1 |
| Container Type: | TT - Cargo tank, tank trucks |
| Handling Method: | T Chemical, physical, or biological treatment. |
| Specific Gravity: | 1 |
| Waste Code: | B002 |
| Waste Code 1_2: | Not reported |
| Waste Code 1_3: | Not reported |

**CON EDISON (Continued)** **1016961389**

Waste Code 1_4: Not reported
Waste Code 1_5: Not reported
Waste Code 1_6: Not reported

Click this hyperlink while viewing on your computer to access
-1 additional NY MANIFEST: record(s) in the EDR Site Report.

---

**G77** **CON EDISON - MANHOLE 2961** **RCRA-SQG** **1016961390**
**ESE** **1034 ATLANTIC AVENUE** **NYP004340550**
**< 1/8** **BROOKLYN, NY 11238**
**0.087 mi.**
**462 ft.** **Site 4 of 12 in cluster G**

**Relative:**
**Higher**

**Actual:**
**86 ft.**

RCRA-SQG:
Date form received by agency: 03/27/2014
Facility name: CON EDISON - MANHOLE 2961
Facility address: 1034 ATLANTIC AVENUE
BROOKLYN, NY 11238
EPA ID: NYP004340550
Mailing address: IRVING PLACE, 15TH FL NE
NEW YORK, NY 10003
Contact: DENNIS HUACON
Contact address: IRVING PLACE, 15TH FL NE
NEW YORK, NY 10003
Contact country: US
Contact telephone: 212-460-2757
Contact email: HUACOND@CONED.COM
EPA Region: 02
Classification: Small Small Quantity Generator
Description: Handler: generates more than 100 and less than 1000 kg of hazardous waste during any calendar month and accumulates less than 6000 kg of hazardous waste at any time; or generates 100 kg or less of hazardous waste during any calendar month, and accumulates more than 1000 kg of hazardous waste at any time

Owner/Operator Summary:
Owner/operator name: CONSOLIDATED EDISON COMPANY OF NY, INC.
Owner/operator address: IRVING PLACE
NEW YORK, NY 10003
Owner/operator country: US
Owner/operator telephone: Not reported
Owner/operator email: Not reported
Owner/operator fax: Not reported
Owner/operator extension: Not reported
Legal status: Private
Owner/Operator Type: Owner
Owner/Op start date: 07/17/2013
Owner/Op end date: Not reported

Owner/operator name: CONSOLIDATED EDISON COMPANY OF NY, INC.
Owner/operator address: IRVING PLACE
NEW YORK, NY 10003
Owner/operator country: US
Owner/operator telephone: Not reported
Owner/operator email: Not reported
Owner/operator fax: Not reported

**CON EDISON - MANHOLE 2961 (Continued)** **1016961390**

Owner/operator extension: Not reported
Legal status: Private
Owner/Operator Type: Operator
Owner/Op start date: 07/17/2013
Owner/Op end date: Not reported

Handler Activities Summary:
U.S. importer of hazardous waste: No
Mixed waste (haz. and radioactive): No
Recycler of hazardous waste: No
Transporter of hazardous waste: No
Treater, storer or disposer of HW: No
Underground injection activity: No
On-site burner exemption: No
Furnace exemption: No
Used oil fuel burner: No
Used oil processor: No
User oil refiner: No
Used oil fuel marketer to burner: No
Used oil Specification marketer: No
Used oil transfer facility: No
Used oil transporter: No

. Waste code: D008
. Waste name: LEAD

. Waste code: B002
. Waste name: B002

. Waste code: B007
. Waste name: B007

Historical Generators:
Date form received by agency: 09/01/2013
Site name: CON EDISON MANHOLE: 2961
Classification: Not a generator, verified

Date form received by agency: 08/01/2013
Site name: CON EDISON MANHOLE: 2961
Classification: Conditionally Exempt Small Quantity Generator

Violation Status: No violations found

---

**G78** **NASH SERVICE STATION CO** **EDR Hist Auto** **1021420904**
**ESE** **1034 ATLANTIC AVE** **N/A**
**< 1/8** **BROOKLYN, NY 11238**
**0.087 mi.**
**462 ft.** **Site 5 of 12 in cluster G**

**Relative:** EDR Hist Auto
**Higher**

**Actual:** **86 ft.**

| Year: | Name: | Type: |
|---|---|---|
| 1969 | NAMTOR GAS CORP | Gasoline Service Stations |
| 1969 | NASH SERVICE STATION CO | Gasoline Service Stations |
| 1970 | NASH SERVICE STATION CO | Gasoline Service Stations |
| 1970 | NAMTOR GAS CORP | Gasoline Service Stations |
| 1971 | NASH SERVICE STATION CO | Gasoline Service Stations |
| 1972 | NASH SERVICE STATION CO | Gasoline Service Stations |

**NASH SERVICE STATION CO (Continued)** **1021420904**

| | | |
|---|---|---|
| 1973 | NASH SERVICE STATION CO | Gasoline Service Stations |
| 1974 | NASH SERVICE STATION CO | Gasoline Service Stations |
| 1975 | NASH SERVICE STATION CO | Gasoline Service Stations |

---

**E79** **50 REALTY CO** **NY AST** **S103517606**
**NNW** **50 LEFFERTS AVE** **NY Spills** **N/A**
**< 1/8** **BROOKLYN, NY**
**0.088 mi.**
**464 ft.** **Site 22 of 25 in cluster E**

**Relative:** **Lower**

**Actual:** **78 ft.**

AST:

| | |
|---|---|
| Region: | STATE |
| DEC Region: | 2 |
| Site Status: | Active |
| Facility Id: | 2-603774 |
| Program Type: | PBS |
| UTM X: | 587964.24724 |
| UTM Y: | 4501721.91426 |
| Expiration Date: | 11/25/2018 |
| Site Type: | Apartment Building/Office Building |

Affiliation Records:

| | |
|---|---|
| Site Id: | 25677 |
| Affiliation Type: | Mail Contact |
| Company Name: | C/O 50 LEFFERTS TENANTS CORP. |
| Contact Type: | Not reported |
| Contact Name: | FSR - COMPLIANCE DEPT. |
| Address1: | 622 THIRD AVENUE |
| Address2: | 14TH FLOOR |
| City: | NEW YORK |
| State: | NY |
| Zip Code: | 10017 |
| Country Code: | 001 |
| Phone: | (212) 634-8900 |
| EMail: | COMPLIANCE.NY@FSRESIDENTIAL.COM |
| Fax Number: | Not reported |
| Modified By: | DAFRANCI |
| Date Last Modified: | 2017-12-27 |

| | |
|---|---|
| Site Id: | 25677 |
| Affiliation Type: | Facility Operator |
| Company Name: | 50 LEFFERTS TENANTS CORP. |
| Contact Type: | Not reported |
| Contact Name: | HARLIN LASCELL |
| Address1: | Not reported |
| Address2: | Not reported |
| City: | Not reported |
| State: | NN |
| Zip Code: | Not reported |
| Country Code: | 001 |
| Phone: | (718) 606-5186 |
| EMail: | Not reported |
| Fax Number: | Not reported |
| Modified By: | DMMOLOUG |
| Date Last Modified: | 2014-01-28 |

| | |
|---|---|
| Site Id: | 25677 |
| Affiliation Type: | Emergency Contact |

**50 REALTY CO (Continued)** **S103517606**

| | |
|---|---|
| Company Name: | 50 LEFFERTS TENANTS CORP. |
| Contact Type: | Not reported |
| Contact Name: | RANDY SULZER |
| Address1: | Not reported |
| Address2: | Not reported |
| City: | Not reported |
| State: | NN |
| Zip Code: | Not reported |
| Country Code: | 999 |
| Phone: | (212) 634-8900 |
| EMail: | Not reported |
| Fax Number: | Not reported |
| Modified By: | DAFRANCI |
| Date Last Modified: | 2017-12-27 |

| | |
|---|---|
| Site Id: | 25677 |
| Affiliation Type: | Facility Owner |
| Company Name: | 50 LEFFERTS TENANTS CORP. |
| Contact Type: | MANAGING AGENT |
| Contact Name: | STEPHANIE CARDELLO |
| Address1: | 50 LEFFERTS AVENUE |
| Address2: | Not reported |
| City: | BROOKLYN |
| State: | NY |
| Zip Code: | 11225 |
| Country Code: | 001 |
| Phone: | (212) 634-8900 |
| EMail: | Not reported |
| Fax Number: | Not reported |
| Modified By: | DAFRANCI |
| Date Last Modified: | 2017-12-27 |

Tank Info:

| | |
|---|---|
| Tank Number: | 001 |
| Tank Id: | 20397 |
| Material Code: | 0001 |
| Common Name of Substance: | #2 Fuel Oil (On-Site Consumption) |

Equipment Records:

G03 - Tank Secondary Containment - Vault (w/o access)
J02 - Dispenser - Suction Dispenser
B00 - Tank External Protection - None
C00 - Pipe Location - No Piping
F00 - Pipe External Protection - None
D01 - Pipe Type - Steel/Carbon Steel/Iron
A00 - Tank Internal Protection - None
H05 - Tank Leak Detection - In-Tank System (ATG)
I04 - Overfill - Product Level Gauge (A/G)

| | |
|---|---|
| Tank Location: | 3 |
| Tank Type: | Steel/Carbon Steel/Iron |
| Tank Status: | Tank Converted to Non-Regulated Use |
| Pipe Model: | Not reported |
| Install Date: | 12/01/1944 |
| Capacity Gallons: | 5000 |
| Tightness Test Method: | NN |

**50 REALTY CO (Continued)** **S103517606**

| | |
|---|---|
| Date Test: | Not reported |
| Next Test Date: | Not reported |
| Date Tank Closed: | 07/29/2003 |
| Register: | True |
| Modified By: | TRANSLAT |
| Last Modified: | 04/14/2017 |
| Material Name: | #2 fuel oil (on-site consumption) |
| | |
| Tank Number: | 001 |
| Tank Id: | 55528 |
| Material Code: | 0001 |
| Common Name of Substance: | #2 Fuel Oil (On-Site Consumption) |

Equipment Records:

G00 - Tank Secondary Containment - None
D00 - Pipe Type - No Piping
E00 - Piping Secondary Containment - None
H00 - Tank Leak Detection - None
I00 - Overfill - None
J00 - Dispenser - None
F00 - Pipe External Protection - None
B00 - Tank External Protection - None
C00 - Pipe Location - No Piping
K00 - Spill Prevention - None
A00 - Tank Internal Protection - None

| | |
|---|---|
| Tank Location: | 1 |
| Tank Type: | Steel/Carbon Steel/Iron |
| Tank Status: | In Service |
| Pipe Model: | Not reported |
| Install Date: | 01/01/1939 |
| Capacity Gallons: | 5000 |
| Tightness Test Method: | - |
| Date Test: | Not reported |
| Next Test Date: | Not reported |
| Date Tank Closed: | Not reported |
| Register: | True |
| Modified By: | DAFRANCI |
| Last Modified: | 12/27/2017 |
| Material Name: | #2 fuel oil (on-site consumption) |

Affiliation Records:

| | |
|---|---|
| Site Id: | 18031 |
| Affiliation Type: | Facility Owner |
| Company Name: | 50 REALTY C/OJ KEMPLER |
| Contact Type: | Not reported |
| Contact Name: | Not reported |
| Address1: | 1526 - 54 ST |
| Address2: | Not reported |
| City: | BROOKLYN |
| State: | NY |
| Zip Code: | 11219 |
| Country Code: | 001 |
| Phone: | (718) 851-1940 |
| EMail: | Not reported |
| Fax Number: | Not reported |

**50 REALTY CO (Continued)** **S103517606**

Modified By: TRANSLAT
Date Last Modified: 2004-03-04

Site Id: 18031
Affiliation Type: Mail Contact
Company Name: 50 REALTY C/OJ KEMPLER
Contact Type: Not reported
Contact Name: Not reported
Address1: 1526 - 54 ST
Address2: Not reported
City: BROOKLYN
State: NY
Zip Code: 11219
Country Code: 001
Phone: (718) 851-1940
EMail: Not reported
Fax Number: Not reported
Modified By: TRANSLAT
Date Last Modified: 2004-03-04

Site Id: 18031
Affiliation Type: Facility Operator
Company Name: 50 REALTY CO
Contact Type: Not reported
Contact Name: POSOTIVE HEATING
Address1: Not reported
Address2: Not reported
City: Not reported
State: NN
Zip Code: Not reported
Country Code: 001
Phone: (718) 851-1940
EMail: Not reported
Fax Number: Not reported
Modified By: TRANSLAT
Date Last Modified: 2004-03-04

Site Id: 18031
Affiliation Type: Emergency Contact
Company Name: 50 REALTY C/OJ KEMPLER
Contact Type: Not reported
Contact Name: TITO VEGA/SUPT
Address1: Not reported
Address2: Not reported
City: Not reported
State: NN
Zip Code: Not reported
Country Code: 001
Phone: (716) 826-1453
EMail: Not reported
Fax Number: Not reported
Modified By: TRANSLAT
Date Last Modified: 2004-03-04

Tank Info:

Tank Number: 001

**50 REALTY CO (Continued)** **S103517606**

Tank Id: 20397
Material Code: 0001
Common Name of Substance: #2 Fuel Oil (On-Site Consumption)

Equipment Records:

G03 - Tank Secondary Containment - Vault (w/o access)
J02 - Dispenser - Suction Dispenser
B00 - Tank External Protection - None
C00 - Pipe Location - No Piping
F00 - Pipe External Protection - None
D01 - Pipe Type - Steel/Carbon Steel/Iron
A00 - Tank Internal Protection - None
H05 - Tank Leak Detection - In-Tank System (ATG)
I04 - Overfill - Product Level Gauge (A/G)

Tank Location: 3
Tank Type: Steel/Carbon Steel/Iron
Tank Status: Tank Converted to Non-Regulated Use
Pipe Model: Not reported
Install Date: 12/01/1944
Capacity Gallons: 5000
Tightness Test Method: NN
Date Test: Not reported
Next Test Date: Not reported
Date Tank Closed: 07/29/2003
Register: True
Modified By: TRANSLAT
Last Modified: 04/14/2017
Material Name: #2 fuel oil (on-site consumption)

Tank Number: 001
Tank Id: 55528
Material Code: 0001
Common Name of Substance: #2 Fuel Oil (On-Site Consumption)

Equipment Records:

G00 - Tank Secondary Containment - None
D00 - Pipe Type - No Piping
E00 - Piping Secondary Containment - None
H00 - Tank Leak Detection - None
I00 - Overfill - None
J00 - Dispenser - None
F00 - Pipe External Protection - None
B00 - Tank External Protection - None
C00 - Pipe Location - No Piping
K00 - Spill Prevention - None
A00 - Tank Internal Protection - None

Tank Location: 1
Tank Type: Steel/Carbon Steel/Iron
Tank Status: In Service
Pipe Model: Not reported
Install Date: 01/01/1939
Capacity Gallons: 5000
Tightness Test Method: -
Date Test: Not reported
Next Test Date: Not reported

**50 REALTY CO (Continued)** **S103517606**

| | |
|---|---|
| Date Tank Closed: | Not reported |
| Register: | True |
| Modified By: | DAFRANCI |
| Last Modified: | 12/27/2017 |
| Material Name: | #2 fuel oil (on-site consumption) |

SPILLS:

| | |
|---|---|
| Facility ID: | 9404084 |
| Facility Type: | ER |
| Spill Number: | 9404084 |
| DER Facility ID: | 209286 |
| Site ID: | 255525 |
| DEC Region: | 2 |
| Closed Date: | 1994-06-23 |
| Spill Cause: | Equipment Failure |
| Spill Class: | Not reported |
| SWIS: | 2401 |
| Spill Date: | 1994-06-23 |
| Investigator: | TOMASELLO |
| Referred To: | Not reported |
| Reported to Dept: | 1994-06-23 |
| CID: | Not reported |
| Water Affected: | Not reported |
| Spill Source: | Private Dwelling |
| Spill Notifier: | Local Agency |
| Cleanup Ceased: | 1994-06-23 |
| Cleanup Meets Std: | True |
| Last Inspection: | Not reported |
| Recommended Penalty: | False |
| UST Trust: | False |
| Remediation Phase: | 0 |
| Date Entered In Computer: | 1994-07-27 |
| Spill Record Last Update: | 1994-07-27 |
| Spiller Name: | Not reported |
| Spiller Company: | 50 REALTY CO |
| Spiller Address: | 50 LEFFERTS AVE |
| Spiller Company: | 001 |
| Contact Name: | Not reported |
| DEC Memo: | "" |
| Remarks: | "PIPE LEAK IN BASEMENT CONTAINED ONCONCRETE FLOOR- HAZMAT WAS NOTIFIED" |

All Materials:

| | |
|---|---|
| Site ID: | 255525 |
| Operable Unit ID: | 1000991 |
| Operable Unit: | 01 |
| Material ID: | 384235 |
| Material Code: | 0066A |
| Material Name: | unknown petroleum |
| Case No.: | Not reported |
| Material FA: | Petroleum |
| Quantity: | 4.00 |
| Units: | G |
| Recovered: | .00 |
| Oxygenate: | Not reported |

**E80** **50 LEFFERTS PLACE** **NY LTANKS** **S118953794**
**NNW** **50 LEFFERTS PLACE** **N/A**
**< 1/8** **BROOKLYN, NY**
**0.088 mi.**
**464 ft.** **Site 23 of 25 in cluster E**

**Relative:** **Lower**

**Actual:** **78 ft.**

LTANKS:

| | |
|---|---|
| Facility ID: | 9414242 |
| Site ID: | 140844 |
| Closed Date: | 1995-01-27 |
| Spill Number: | 9414242 |
| Spill Date: | 1995-01-27 |
| Spill Cause: | Tank Overfill |
| Spill Source: | Private Dwelling |
| Spill Class: | C4 |
| Cleanup Ceased: | 1994-01-27 |
| SWIS: | 2401 |
| Investigator: | SMMARTIN |
| Referred To: | Not reported |
| Reported to Dept: | 1995-01-27 |
| CID: | Not reported |
| Water Affected: | Not reported |
| Spill Notifier: | Responsible Party |
| Last Inspection: | Not reported |
| Recommended Penalty: | False |
| Meets Standard: | True |
| UST Involvement: | False |
| Remediation Phase: | 0 |
| Date Entered In Computer: | 1995-01-27 |
| Spill Record Last Update: | 2004-09-30 |
| Spiller Name: | Not reported |
| Spiller Company: | WHALECO FUEL |
| Spiller Address: | 1 COFFEE ST |
| Spiller County: | 001 |
| Spiller Contact: | Not reported |
| Spiller Phone: | Not reported |
| Spiller Extention: | Not reported |
| DEC Region: | 2 |
| DER Facility ID: | 120284 |
| DEC Memo: | "Prior to Sept, 2004 data translation this spill Lead_DEC Field was MARTINKAT " |
| Remarks: | "ONTO SIDEWALK CLEANED UP WITH SPEEDY DRY" |

All Materials:

| | |
|---|---|
| Site ID: | 140844 |
| Operable Unit ID: | 1011662 |
| Operable Unit: | 01 |
| Material ID: | 372987 |
| Material Code: | 0001A |
| Material Name: | #2 fuel oil |
| Case No.: | Not reported |
| Material FA: | Petroleum |
| Quantity: | 4.00 |
| Units: | G |
| Recovered: | .00 |
| Oxygenate: | Not reported |

**H81** **CON EDISON** **NY MANIFEST** **S116043817**
**SE** **1010 PACIFIC ST** **N/A**
**< 1/8** **BROOKLYN, NY 11201**
**0.088 mi.**
**466 ft.** **Site 5 of 8 in cluster H**

**Relative:**
**Higher**

**Actual:**
**91 ft.**

NY MANIFEST:

| | |
|---|---|
| Country: | USA |
| EPA ID: | NYP004401907 |
| Facility Status: | Not reported |
| Location Address 1: | 1010 PACIFIC ST |
| Code: | BP |
| Location Address 2: | SB33282 |
| Total Tanks: | Not reported |
| Location City: | BROOKLYN |
| Location State: | NY |
| Location Zip: | 11201 |
| Location Zip 4: | Not reported |

NY MANIFEST:

| | |
|---|---|
| EPAID: | NYP004401907 |
| Mailing Name: | CON EDISON |
| Mailing Contact: | CON EDISON |
| Mailing Address 1: | 4 IRVING PLACE |
| Mailing Address 2: | 15TH FL |
| Mailing City: | NEW YORK |
| Mailing State: | NY |
| Mailing Zip: | 10003 |
| Mailing Zip 4: | Not reported |
| Mailing Country: | USA |
| Mailing Phone: | Not reported |

NY MANIFEST:

| | |
|---|---|
| Document ID: | Not reported |
| Manifest Status: | Not reported |
| seq: | Not reported |
| Year: | 2013 |
| Trans1 State ID: | NJD003812047 |
| Trans2 State ID: | Not reported |
| Generator Ship Date: | 12/06/2013 |
| Trans1 Recv Date: | 12/06/2013 |
| Trans2 Recv Date: | Not reported |
| TSD Site Recv Date: | 12/06/2013 |
| Part A Recv Date: | Not reported |
| Part B Recv Date: | Not reported |
| Generator EPA ID: | NYP004401907 |
| Trans1 EPA ID: | Not reported |
| Trans2 EPA ID: | Not reported |
| TSDF ID 1: | NJD991291105 |
| TSDF ID 2: | Not reported |
| Manifest Tracking Number: | 002300153GBF |
| Import Indicator: | N |
| Export Indicator: | N |
| Discr Quantity Indicator: | N |
| Discr Type Indicator: | N |
| Discr Residue Indicator: | N |
| Discr Partial Reject Indicator: | N |
| Discr Full Reject Indicator: | N |
| Manifest Ref Number: | Not reported |

**CON EDISON (Continued)** **S116043817**

| | |
|---|---|
| Alt Facility RCRA ID: | Not reported |
| Alt Facility Sign Date: | Not reported |
| MGMT Method Type Code: | H110 |
| Waste Code: | Not reported |
| Waste Code: | Not reported |
| Waste Code: | Not reported |
| Waste Code: | Not reported |
| Waste Code: | Not reported |
| Waste Code: | Not reported |
| Quantity: | 100 |
| Units: | G - Gallons (liquids only)* (8.3 pounds) |
| Number of Containers: | 1 |
| Container Type: | TT - Cargo tank, tank trucks |
| Handling Method: | T Chemical, physical, or biological treatment. |
| Specific Gravity: | 1 |
| Waste Code: | D008 |
| Waste Code 1_2: | Not reported |
| Waste Code 1_3: | Not reported |
| Waste Code 1_4: | Not reported |
| Waste Code 1_5: | Not reported |
| Waste Code 1_6: | Not reported |

Click this hyperlink while viewing on your computer to access
-1 additional NY MANIFEST: record(s) in the EDR Site Report.

---

**E82** **LOT 64,TAXBLOCK 2018** **NY E DESIGNATION** **S121796942**
**NW** **911 ATLANTIC AVENUE** **N/A**
**< 1/8** **BROOKLYN, NY 11238**
**0.089 mi.**
**469 ft.** **Site 24 of 25 in cluster E**

**Relative:** **Lower**
**Actual:** **81 ft.**

E DESIGNATION:

| | |
|---|---|
| Tax Lot(s): | 64 |
| Tax Block: | 2018 |
| Borough Code: | BK |
| E-No: | E-183 |
| Effective Date: | 7/25/2007 |
| Satisfaction Date: | Not reported |
| Ceqr Number: | 07DCP066K |
| Ulurp Number: | 070430ZMK |
| Zoning Map No: | 16c |
| Description: | Underground Gasoline Storage Tanks* Testing Protocol. |
| Lot Remediation Date: | Not reported |
| Description: | Window Wall Attenuation & Alternate Ventilation |
| Lot Remediation Date: | Not reported |

**J83** **SON AUTO REPAIRS CORP** **EDR Hist Auto** **1022160115**
**SW** **816 DEAN ST** **N/A**
**< 1/8** **BROOKLYN, NY 11238**
**0.091 mi.**
**478 ft.** **Site 1 of 12 in cluster J**

**Relative:** EDR Hist Auto
**Higher**

**Actual:** **99 ft.**

| Year: | Name: | Type: |
|---|---|---|
| 1971 | CONSOLIDATED FORK LIFT SERVICE | General Automotive Repair Shops |
| 1972 | CONSOLIDATED FORK LIFT SERVICE | General Automotive Repair Shops |
| 1973 | CONSOLIDATED FORK LIFT SERVICE | General Automotive Repair Shops |
| 1974 | CONSOLIDATED FORK LIFT SERVICE | General Automotive Repair Shops |
| 1992 | DILICE TRANSMISSION | Automotive Transmission Repair Shops |
| 1993 | DILICE TRANSMISSION | Automotive Transmission Repair Shops |
| 1994 | DILICE TRANSMISSION | Automotive Transmission Repair Shops |
| 1995 | DILICE TRANSMISSION | Automotive Transmission Repair Shops |
| 2001 | SON AUTO REPAIRS CORP | General Automotive Repair Shops |
| 2002 | SON AUTO REPAIRS CORP | General Automotive Repair Shops |
| 2003 | SON AUTO REPAIRS CORP | General Automotive Repair Shops |
| 2004 | SON AUTO REPAIRS CORP | General Automotive Repair Shops |
| 2005 | SON AUTO REPAIRS CORP | General Automotive Repair Shops |
| 2006 | SON AUTO REPAIRS CORP | General Automotive Repair Shops |
| 2007 | SON AUTO REPAIRS CORP | General Automotive Repair Shops |

---

**I84** **909 ATLANTIC AVENUE** **NY VCP** **S118943630**
**NW** **909 ATLANTIC AVENUE** **N/A**
**< 1/8** **NEW YORK CITY, NY**
**0.091 mi.**
**480 ft.** **Site 3 of 9 in cluster I**

**Relative:** VCP NYC:
**Lower**
**Actual:** Project ID: 17CVCP009K
**82 ft.** Project Name: 909 ATLANTIC AVENUE
Project Address: 909 ATLANTIC AVENUE
Borough: BROOKLYN

VCP NYC:
Project ID: 17CVCP009K
File Name: 2016-05-26.RIR
URL: http://www.nyc.gov/html/oer/downloads/pdf/repository/NYCBCP_Brooklyn/17CVCP009K/2016-01-04.15EH-N524K.report.RIR_OER_Edits.Tenen_OER-3.pdf

Project ID: 17CVCP009K
File Name: 2016-09-07.RAWP_Draft
URL: http://www.nyc.gov/html/oer/downloads/pdf/repository/NYCBCP_Brooklyn/17CVCP009K/2016-01-04.15EH-N524K.report.RIR_OER_Edits.Tenen_OER-3.pdf

Project ID: 17CVCP009K
File Name: 2016-09-09.Factsheet-1
URL: http://www.nyc.gov/html/oer/downloads/pdf/repository/NYCBCP_Brooklyn/17CVCP009K/2016-09-09.17CVCP009K.909_Atlantic_Avenue.Factsheet-1.pdf

Project ID: 17CVCP009K
File Name: 2016-09-09.Translated_Factsheet-1
URL: http://www.nyc.gov/html/oer/downloads/pdf/repository/NYCBCP_Brooklyn/17CVCP009K/2016-09-09.17CVCP009K.909_Atlantic_Avenue.Translated_Factsheet-1.pdf

Project ID: 17CVCP009K

**909 ATLANTIC AVENUE (Continued)** **S118943630**

File Name: 2016-09-09.Translated_CPS
URL: http://www.nyc.gov/html/oer/downloads/pdf/repository/NYCBCP_Brooklyn/17CVCP009K/2016-09-09.17CVCP009K.909_Atlantic_Avenue.Translated_CPS.pdf

---

**E85** **44 LEFFERTS PL/BKLYN** **NY LTANKS** **S106703544**
**NNW** **44 LEFFERTS PLACE** **N/A**
**< 1/8** **BROOKLYN, NY**
**0.093 mi.**
**491 ft.** **Site 25 of 25 in cluster E**

**Relative:** **Lower**
**Actual:** **78 ft.**

LTANKS:

| | |
|---|---|
| Facility ID: | 9101804 |
| Site ID: | 69107 |
| Closed Date: | 1991-05-15 |
| Spill Number: | 9101804 |
| Spill Date: | 1991-05-15 |
| Spill Cause: | Tank Overfill |
| Spill Source: | Private Dwelling |
| Spill Class: | Not reported |
| Cleanup Ceased: | 1991-05-15 |
| SWIS: | 2401 |
| Investigator: | KSTANG |
| Referred To: | Not reported |
| Reported to Dept: | 1991-05-15 |
| CID: | Not reported |
| Water Affected: | Not reported |
| Spill Notifier: | Responsible Party |
| Last Inspection: | Not reported |
| Recommended Penalty: | False |
| Meets Standard: | True |
| UST Involvement: | False |
| Remediation Phase: | 0 |
| Date Entered In Computer: | 1991-05-15 |
| Spill Record Last Update: | 2002-12-26 |
| Spiller Name: | Not reported |
| Spiller Company: | Not reported |
| Spiller Address: | Not reported |
| Spiller County: | 001 |
| Spiller Contact: | Not reported |
| Spiller Phone: | Not reported |
| Spiller Extention: | Not reported |
| DEC Region: | 2 |
| DER Facility ID: | 65741 |
| DEC Memo: | "Prior to Sept, 2004 data translation this spill Lead_DEC Field was TANG " |
| Remarks: | "TANK OVERFILLED,SPILL IN BASEMENT, CLEANED WITH DRYSOL." |

All Materials:

| | |
|---|---|
| Site ID: | 69107 |
| Operable Unit ID: | 955389 |
| Operable Unit: | 01 |
| Material ID: | 424340 |
| Material Code: | 0001A |
| Material Name: | #2 fuel oil |
| Case No.: | Not reported |
| Material FA: | Petroleum |
| Quantity: | 1.00 |

**44 LEFFERTS PL/BKLYN (Continued)** **S106703544**

Units: G
Recovered: .00
Oxygenate: Not reported

---

**G86** **DRUM RUN** **NY Spills** **S106736763**
**East** **1030 ATLANTIC AVE** **N/A**
**< 1/8** **NEW YORK, NY**
**0.097 mi.**
**512 ft.** **Site 6 of 12 in cluster G**

**Relative:** **Higher**
**Actual:** **85 ft.**

SPILLS:
Facility ID: 0411105
Facility Type: ER
Spill Number: 0411105
DER Facility ID: 271691
Site ID: 336358
DEC Region: 2
Closed Date: 2005-02-11
Spill Cause: Abandoned Drums
Spill Class: C4
SWIS: 2401
Spill Date: 2005-01-13
Investigator: TJDEMEO
Referred To: Not reported
Reported to Dept: 2005-01-13
CID: 444
Water Affected: Not reported
Spill Source: Institutional, Educational, Gov., Other
Spill Notifier: Local Agency
Cleanup Ceased: Not reported
Cleanup Meets Std: False
Last Inspection: Not reported
Recommended Penalty: False
UST Trust: False
Remediation Phase: 0
Date Entered In Computer: 2005-01-18
Spill Record Last Update: 2005-02-11
Spiller Name: Not reported
Spiller Company: Not reported
Spiller Address: Not reported
Spiller Company: 001
Contact Name: WAIMAN WONG
DEC Memo: "add to drum run 2/11/05 TJD No drum found at location during visit on 2/9/05. No further action required. Spill closed."
Remarks: "NEED TO PICK UP A DRUM:"

All Materials:
Site ID: 336358
Operable Unit ID: 1098384
Operable Unit: 01
Material ID: 578554
Material Code: 0022
Material Name: waste oil/used oil
Case No.: Not reported
Material FA: Petroleum
Quantity: .00
Units: G

**DRUM RUN (Continued)** **S106736763**

Recovered: .00
Oxygenate: Not reported

---

**I87** **LOT 67,TAXBLOCK 2018** **NY E DESIGNATION** **S121796947**
**NW** **905 ATLANTIC AVENUE** **N/A**
**< 1/8** **BROOKLYN, NY 11238**
**0.099 mi.**
**525 ft.** **Site 4 of 9 in cluster I**

**Relative:**
**Lower**

**Actual:**
**82 ft.**

E DESIGNATION:
Tax Lot(s): 67
Tax Block: 2018
Borough Code: BK
E-No: E-183
Effective Date: 7/25/2007
Satisfaction Date: Not reported
Ceqr Number: 07DCP066K
Ulurp Number: 070430ZMK
Zoning Map No: 16c

Description: Underground Gasoline Storage Tanks* Testing Protocol.
Lot Remediation Date: Not reported

Description: Window Wall Attenuation & Alternate Ventilation
Lot Remediation Date: Not reported

---

**I88** **CON EDISON** **NY MANIFEST** **S117066879**
**WNW** **940 ATLANTIC AVE** **N/A**
**< 1/8** **BROOKLYN, NY 11238**
**0.100 mi.**
**527 ft.** **Site 5 of 9 in cluster I**

**Relative:**
**Lower**

**Actual:**
**84 ft.**

NY MANIFEST:
Country: USA
EPA ID: NYP004595864
Facility Status: Not reported
Location Address 1: 940 ATLANTIC AVE
Code: BP
Location Address 2: STRUCTURE 14825
Total Tanks: Not reported
Location City: BROOKLYN
Location State: NY
Location Zip: 11238
Location Zip 4: Not reported

NY MANIFEST:
EPAID: NYP004595864
Mailing Name: CON EDISON
Mailing Contact: TOM TEELING
Mailing Address 1: 4 IRVING PLACE 15TH FLOOR
Mailing Address 2: Not reported
Mailing City: NEW YORK
Mailing State: NY
Mailing Zip: 10003
Mailing Zip 4: Not reported
Mailing Country: USA

**CON EDISON (Continued)** **S117066879**

Mailing Phone: Not reported

NY MANIFEST:

| | |
|---|---|
| Document ID: | Not reported |
| Manifest Status: | Not reported |
| seq: | Not reported |
| Year: | 2014 |
| Trans1 State ID: | NJD003812047 |
| Trans2 State ID: | Not reported |
| Generator Ship Date: | 07/14/2014 |
| Trans1 Recv Date: | 07/14/2014 |
| Trans2 Recv Date: | Not reported |
| TSD Site Recv Date: | 07/14/2014 |
| Part A Recv Date: | Not reported |
| Part B Recv Date: | Not reported |
| Generator EPA ID: | NYP004595864 |
| Trans1 EPA ID: | Not reported |
| Trans2 EPA ID: | Not reported |
| TSDF ID 1: | NJD991291105 |
| TSDF ID 2: | Not reported |
| Manifest Tracking Number: | 002504299GBF |
| Import Indicator: | N |
| Export Indicator: | N |
| Discr Quantity Indicator: | N |
| Discr Type Indicator: | N |
| Discr Residue Indicator: | N |
| Discr Partial Reject Indicator: | N |
| Discr Full Reject Indicator: | N |
| Manifest Ref Number: | Not reported |
| Alt Facility RCRA ID: | Not reported |
| Alt Facility Sign Date: | Not reported |
| MGMT Method Type Code: | H110 |
| Waste Code: | Not reported |
| Waste Code: | Not reported |
| Waste Code: | Not reported |
| Waste Code: | Not reported |
| Waste Code: | Not reported |
| Waste Code: | Not reported |
| Quantity: | 160 |
| Units: | G - Gallons (liquids only)* (8.3 pounds) |
| Number of Containers: | 1 |
| Container Type: | TT - Cargo tank, tank trucks |
| Handling Method: | T Chemical, physical, or biological treatment. |
| Specific Gravity: | 1 |
| Waste Code: | D008 |
| Waste Code 1_2: | Not reported |
| Waste Code 1_3: | Not reported |
| Waste Code 1_4: | Not reported |
| Waste Code 1_5: | Not reported |
| Waste Code 1_6: | Not reported |

Click this hyperlink while viewing on your computer to access
-1 additional NY MANIFEST: record(s) in the EDR Site Report.

**K89** **CON EDISON SERVICE BOX: 20189** **RCRA NonGen / NLR** **1017775781**
**North** **498 GRAND AVE** **FINDS** **NYP004536264**
**< 1/8** **BROOKLYN, NY 11238**
**0.101 mi.**
**533 ft.** **Site 1 of 4 in cluster K**

**Relative:**
**Lower**

**Actual:**
**75 ft.**

RCRA NonGen / NLR:

| | |
|---|---|
| Date form received by agency: | 06/19/2014 |
| Facility name: | CON EDISON SERVICE BOX: 20189 |
| Facility address: | 498 GRAND AVE<br>BROOKLYN, NY 11238 |
| EPA ID: | NYP004536264 |
| Mailing address: | IRVING PL, 15TH FL NE<br>NEW YORK, NY 10003 |
| Contact: | THOMAS TEELING |
| Contact address: | Not reported<br>Not reported |
| Contact country: | Not reported |
| Contact telephone: | 212-460-3770 |
| Contact email: | Not reported |
| EPA Region: | 02 |
| Classification: | Non-Generator |
| Description: | Handler: Non-Generators do not presently generate hazardous waste |

Handler Activities Summary:

| | |
|---|---|
| U.S. importer of hazardous waste: | No |
| Mixed waste (haz. and radioactive): | No |
| Recycler of hazardous waste: | No |
| Transporter of hazardous waste: | No |
| Treater, storer or disposer of HW: | No |
| Underground injection activity: | No |
| On-site burner exemption: | No |
| Furnace exemption: | No |
| Used oil fuel burner: | No |
| Used oil processor: | No |
| User oil refiner: | No |
| Used oil fuel marketer to burner: | No |
| Used oil Specification marketer: | No |
| Used oil transfer facility: | No |
| Used oil transporter: | No |

Historical Generators:

| | |
|---|---|
| Date form received by agency: | 05/19/2014 |
| Site name: | CON EDISON |
| Classification: | Small Quantity Generator |

| | |
|---|---|
| Date form received by agency: | 05/19/2014 |
| Site name: | CON EDISON |
| Classification: | Not a generator, verified |

Violation Status: No violations found

FINDS:

Registry ID: 110063789985

Environmental Interest/Information System
RCRAInfo is a national information system that supports the Resource Conservation and Recovery Act (RCRA) program through the tracking of

**CON EDISON SERVICE BOX: 20189 (Continued)** **1017775781**

events and activities related to facilities that generate, transport, and treat, store, or dispose of hazardous waste. RCRAInfo allows RCRA program staff to track the notification, permit, compliance, and corrective action activities required under RCRA.

Click this hyperlink while viewing on your computer to access additional FINDS: detail in the EDR Site Report.

---

**K90** **CON EDISON** **NY MANIFEST** **S117061329**
**North** **498 GRAND AVE** **N/A**
**< 1/8** **BROOKLYN, NY 11238**
**0.101 mi.**
**533 ft.** **Site 2 of 4 in cluster K**

**Relative:**
**Lower**

**Actual:**
**75 ft.**

NY MANIFEST:

| | |
|---|---|
| Country: | USA |
| EPA ID: | NYP004536264 |
| Facility Status: | Not reported |
| Location Address 1: | 498 GRAND AVE |
| Code: | BP |
| Location Address 2: | SB 20189 |
| Total Tanks: | Not reported |
| Location City: | BROOKLYN |
| Location State: | NY |
| Location Zip: | 11238 |
| Location Zip 4: | Not reported |

NY MANIFEST:

| | |
|---|---|
| EPAID: | NYP004536264 |
| Mailing Name: | CON EDISON |
| Mailing Contact: | TOM TEELING |
| Mailing Address 1: | 4 IRVING PLACE 15TH FLOOR |
| Mailing Address 2: | Not reported |
| Mailing City: | NEW YORK |
| Mailing State: | NY |
| Mailing Zip: | 10003 |
| Mailing Zip 4: | Not reported |
| Mailing Country: | USA |
| Mailing Phone: | Not reported |

NY MANIFEST:

| | |
|---|---|
| Document ID: | Not reported |
| Manifest Status: | Not reported |
| seq: | Not reported |
| Year: | 2014 |
| Trans1 State ID: | NJD003812047 |
| Trans2 State ID: | Not reported |
| Generator Ship Date: | 05/19/2014 |
| Trans1 Recv Date: | 05/19/2014 |
| Trans2 Recv Date: | Not reported |
| TSD Site Recv Date: | 05/20/2014 |
| Part A Recv Date: | Not reported |
| Part B Recv Date: | Not reported |
| Generator EPA ID: | NYP004536264 |
| Trans1 EPA ID: | Not reported |
| Trans2 EPA ID: | Not reported |
| TSDF ID 1: | NJD991291105 |

**CON EDISON (Continued)** **S117061329**

| | |
|---|---|
| TSDF ID 2: | Not reported |
| Manifest Tracking Number: | 002422488GBF |
| Import Indicator: | N |
| Export Indicator: | N |
| Discr Quantity Indicator: | N |
| Discr Type Indicator: | N |
| Discr Residue Indicator: | N |
| Discr Partial Reject Indicator: | N |
| Discr Full Reject Indicator: | N |
| Manifest Ref Number: | Not reported |
| Alt Facility RCRA ID: | Not reported |
| Alt Facility Sign Date: | Not reported |
| MGMT Method Type Code: | H110 |
| Waste Code: | Not reported |
| Waste Code: | Not reported |
| Waste Code: | Not reported |
| Waste Code: | Not reported |
| Waste Code: | Not reported |
| Waste Code: | Not reported |
| Quantity: | 100 |
| Units: | G - Gallons (liquids only)* (8.3 pounds) |
| Number of Containers: | 1 |
| Container Type: | TT - Cargo tank, tank trucks |
| Handling Method: | T Chemical, physical, or biological treatment. |
| Specific Gravity: | 1 |
| Waste Code: | D008 |
| Waste Code 1_2: | Not reported |
| Waste Code 1_3: | Not reported |
| Waste Code 1_4: | Not reported |
| Waste Code 1_5: | Not reported |
| Waste Code 1_6: | Not reported |

Click this hyperlink while viewing on your computer to access
-1 additional NY MANIFEST: record(s) in the EDR Site Report.

---

**G91** **GOLDSTAR 'A' REALTY INC.** **NY UST U001831833**
**East** **1042 ATLANTIC AVENUE** **NY AST N/A**
**< 1/8** **BROOKLYN, NY 11238**
**0.103 mi.**
**544 ft.** **Site 7 of 12 in cluster G**

**Relative:**
**Higher**

**Actual:**
**85 ft.**

UST:

| | |
|---|---|
| Id/Status: | 2-080489 / Unregulated/Closed |
| Program Type: | PBS |
| Region: | STATE |
| DEC Region: | 2 |
| Expiration Date: | N/A |
| UTM X: | 588002.14815 |
| UTM Y: | 4503725.79633 |
| Site Type: | Other |

Affiliation Records:

| | |
|---|---|
| Site Id: | 1618 |
| Affiliation Type: | Mail Contact |
| Company Name: | GOLD STAR A REALTY INC. |
| Contact Type: | Not reported |
| Contact Name: | CHEUNG MING LEE |

**GOLDSTAR 'A' REALTY INC. (Continued)** **U001831833**

| | |
|---|---|
| Address1: | 1042 ATLANTIC AVE |
| Address2: | Not reported |
| City: | BROOKLYN |
| State: | NY |
| Zip Code: | 11238 |
| Country Code: | 001 |
| Phone: | (718) 388-2866 |
| EMail: | Not reported |
| Fax Number: | Not reported |
| Modified By: | NRLOMBAR |
| Date Last Modified: | 2005-04-22 |

| | |
|---|---|
| Site Id: | 1618 |
| Affiliation Type: | Facility Operator |
| Company Name: | GOLDSTAR A REALTY INC. |
| Contact Type: | Not reported |
| Contact Name: | KELLYS & HAYES ELEC SY INC |
| Address1: | Not reported |
| Address2: | Not reported |
| City: | Not reported |
| State: | NN |
| Zip Code: | Not reported |
| Country Code: | 001 |
| Phone: | (718) 638-7702 |
| EMail: | Not reported |
| Fax Number: | Not reported |
| Modified By: | NRLOMBAR |
| Date Last Modified: | 2005-04-22 |

| | |
|---|---|
| Site Id: | 1618 |
| Affiliation Type: | Emergency Contact |
| Company Name: | GOLD STAR A REALTY INC |
| Contact Type: | Not reported |
| Contact Name: | MICHAEL T BROCKEY |
| Address1: | Not reported |
| Address2: | Not reported |
| City: | Not reported |
| State: | NN |
| Zip Code: | Not reported |
| Country Code: | 999 |
| Phone: | (516) 921-0947 |
| EMail: | Not reported |
| Fax Number: | Not reported |
| Modified By: | NRLOMBAR |
| Date Last Modified: | 2005-04-22 |

| | |
|---|---|
| Site Id: | 1618 |
| Affiliation Type: | Facility Owner |
| Company Name: | GOLD STAR A REALTY INC |
| Contact Type: | PRESIDENT |
| Contact Name: | CHEUNG MING LEE |
| Address1: | 1042 ATLANTIC AVE |
| Address2: | Not reported |
| City: | BROOKLYN |
| State: | NY |
| Zip Code: | 11238 |
| Country Code: | 001 |

**GOLDSTAR 'A' REALTY INC. (Continued)** **U001831833**

| | |
|---|---|
| Phone: | (718) 388-2866 |
| EMail: | Not reported |
| Fax Number: | Not reported |
| Modified By: | NRLOMBAR |
| Date Last Modified: | 2005-04-22 |

Tank Info:

| | |
|---|---|
| Tank Number: | 001 |
| Tank ID: | 2675 |
| Tank Status: | Closed - In Place |
| Material Name: | Closed - In Place |
| Capacity Gallons: | 3000 |
| Install Date: | Not reported |
| Date Tank Closed: | 07/09/1999 |
| Registered: | True |
| Tank Location: | Underground |
| Tank Type: | Steel/carbon steel |
| Material Code: | 0001 |
| Common Name of Substance: | #2 Fuel Oil (On-Site Consumption) |
| Tightness Test Method: | 03 |
| Date Test: | 06/01/1999 |
| Next Test Date: | Not reported |
| Pipe Model: | Not reported |
| Modified By: | NRLOMBAR |
| Last Modified: | 04/14/2017 |

Equipment Records:

G99 - Tank Secondary Containment - Other
A00 - Tank Internal Protection - None
C00 - Pipe Location - No Piping
D02 - Pipe Type - Galvanized Steel
F00 - Pipe External Protection - None
J02 - Dispenser - Suction Dispenser
B00 - Tank External Protection - None
H00 - Tank Leak Detection - None
I00 - Overfill - None
L09 - Piping Leak Detection - Exempt Suction Piping

AST:

| | |
|---|---|
| Region: | STATE |
| DEC Region: | 2 |
| Site Status: | Unregulated/Closed |
| Facility Id: | 2-080489 |
| Program Type: | PBS |
| UTM X: | 588002.14815 |
| UTM Y: | 4503725.79633 |
| Expiration Date: | N/A |
| Site Type: | Other |

Affiliation Records:

| | |
|---|---|
| Site Id: | 1618 |
| Affiliation Type: | Mail Contact |
| Company Name: | GOLD STAR A REALTY INC. |
| Contact Type: | Not reported |
| Contact Name: | CHEUNG MING LEE |

**GOLDSTAR 'A' REALTY INC. (Continued)** **U001831833**

| | |
|---|---|
| Address1: | 1042 ATLANTIC AVE |
| Address2: | Not reported |
| City: | BROOKLYN |
| State: | NY |
| Zip Code: | 11238 |
| Country Code: | 001 |
| Phone: | (718) 388-2866 |
| EMail: | Not reported |
| Fax Number: | Not reported |
| Modified By: | NRLOMBAR |
| Date Last Modified: | 2005-04-22 |

| | |
|---|---|
| Site Id: | 1618 |
| Affiliation Type: | Facility Operator |
| Company Name: | GOLDSTAR A REALTY INC. |
| Contact Type: | Not reported |
| Contact Name: | KELLYS & HAYES ELEC SY INC |
| Address1: | Not reported |
| Address2: | Not reported |
| City: | Not reported |
| State: | NN |
| Zip Code: | Not reported |
| Country Code: | 001 |
| Phone: | (718) 638-7702 |
| EMail: | Not reported |
| Fax Number: | Not reported |
| Modified By: | NRLOMBAR |
| Date Last Modified: | 2005-04-22 |

| | |
|---|---|
| Site Id: | 1618 |
| Affiliation Type: | Emergency Contact |
| Company Name: | GOLD STAR A REALTY INC |
| Contact Type: | Not reported |
| Contact Name: | MICHAEL T BROCKEY |
| Address1: | Not reported |
| Address2: | Not reported |
| City: | Not reported |
| State: | NN |
| Zip Code: | Not reported |
| Country Code: | 999 |
| Phone: | (516) 921-0947 |
| EMail: | Not reported |
| Fax Number: | Not reported |
| Modified By: | NRLOMBAR |
| Date Last Modified: | 2005-04-22 |

| | |
|---|---|
| Site Id: | 1618 |
| Affiliation Type: | Facility Owner |
| Company Name: | GOLD STAR A REALTY INC |
| Contact Type: | PRESIDENT |
| Contact Name: | CHEUNG MING LEE |
| Address1: | 1042 ATLANTIC AVE |
| Address2: | Not reported |
| City: | BROOKLYN |
| State: | NY |
| Zip Code: | 11238 |
| Country Code: | 001 |

**GOLDSTAR 'A' REALTY INC. (Continued)** **U001831833**

| | |
|---|---|
| Phone: | (718) 388-2866 |
| EMail: | Not reported |
| Fax Number: | Not reported |
| Modified By: | NRLOMBAR |
| Date Last Modified: | 2005-04-22 |

Tank Info:

| | |
|---|---|
| Tank Number: | 002 |
| Tank Id: | 196760 |
| Material Code: | 0001 |
| Common Name of Substance: | #2 Fuel Oil (On-Site Consumption) |

Equipment Records:

| | |
|---|---|
| | A00 - Tank Internal Protection - None |
| Tank Location: | 2 |
| Tank Type: | Steel/Carbon Steel/Iron |
| Tank Status: | Closed - Removed |
| Pipe Model: | Not reported |
| Install Date: | Not reported |
| Capacity Gallons: | 275 |
| Tightness Test Method: | NN |
| Date Test: | Not reported |
| Next Test Date: | Not reported |
| Date Tank Closed: | 07/09/1999 |
| Register: | True |
| Modified By: | NRLOMBAR |
| Last Modified: | 04/14/2017 |
| Material Name: | #2 fuel oil (on-site consumption) |

| | |
|---|---|
| Tank Number: | 003 |
| Tank Id: | 196761 |
| Material Code: | 0001 |
| Common Name of Substance: | #2 Fuel Oil (On-Site Consumption) |

Equipment Records:

| | |
|---|---|
| | A00 - Tank Internal Protection - None |
| Tank Location: | 2 |
| Tank Type: | Steel/Carbon Steel/Iron |
| Tank Status: | Closed - Removed |
| Pipe Model: | Not reported |
| Install Date: | Not reported |
| Capacity Gallons: | 275 |
| Tightness Test Method: | NN |
| Date Test: | Not reported |
| Next Test Date: | Not reported |
| Date Tank Closed: | 07/09/1999 |
| Register: | True |
| Modified By: | NRLOMBAR |
| Last Modified: | 04/14/2017 |
| Material Name: | #2 fuel oil (on-site consumption) |

**G92** **LOT 60,TAXBLOCK 2019** **NY E DESIGNATION** **S121796932**
**East** **999 ATLANTIC AVENUE** **N/A**
**< 1/8** **BROOKLYN, NY 11238**
**0.104 mi.**
**548 ft.** **Site 8 of 12 in cluster G**

**Relative:** **Lower**

**Actual:** **81 ft.**

E DESIGNATION:

| | |
|---|---|
| Tax Lot(s): | 60 |
| Tax Block: | 2019 |
| Borough Code: | BK |
| E-No: | E-183 |
| Effective Date: | 7/25/2007 |
| Satisfaction Date: | Not reported |
| Ceqr Number: | 07DCP066K |
| Ulurp Number: | 070430ZMK |
| Zoning Map No: | 16c |
| Description: | Underground Gasoline Storage Tanks* Testing Protocol. |
| Lot Remediation Date: | Not reported |
| Description: | Window Wall Attenuation & Alternate Ventilation |
| Lot Remediation Date: | Not reported |

---

**G93** **A&J ATOMATIC TRANSMISSIONS PWR** **EDR Hist Auto** **1021471469**
**East** **999 ATLANTIC AVE** **N/A**
**< 1/8** **BROOKLYN, NY 11238**
**0.104 mi.**
**548 ft.** **Site 9 of 12 in cluster G**

**Relative:** **Lower**

**Actual:** **81 ft.**

EDR Hist Auto

| Year: | Name: | Type: |
|---|---|---|
| 1978 | A J AUTMTC TRANSM PWR STEERNG* | Automotive Repair Shops, NEC |
| 1979 | A J AUTMTC TRANSM PWR STEERNG* | Automotive Repair Shops, NEC |
| 1979 | A J AUTMTC TRANSM PWR STEERNG* | Automotive Repair Shops, NEC |
| 1980 | A J AUTMTC TRANSM PWR STEERNG* | Automotive Repair Shops, NEC |
| 1982 | A J AUTMTC TRANSM PWR STEERNG* | Automotive Repair Shops, NEC |
| 1983 | A J AUTMTC TRANSM PWR STEERNG* | Automotive Repair Shops, NEC |
| 1985 | A J AUTMTC TRANSM PWR STEERNG* | Automotive Repair Shops, NEC |
| 1986 | A J AUTMTC TRANSM PWR STEERNG* | Automotive Repair Shops, NEC |
| 1987 | A J AUTMTC TRANSM PWR STEERNG* | Automotive Repair Shops, NEC |
| 1988 | A J AUTMTC TRANSM PWR STEERNG | Automotive Repair Shops, NEC |
| 1989 | A & J ATMTC TRNSM PWR STERING | Automotive Transmission Repair Shops |
| 1990 | A & J ATMTC TRNSM PWR STERING | Automotive Transmission Repair Shops |
| 1991 | A & J ATMTC TRNSM PWR STERING | Automotive Transmission Repair Shops |
| 1992 | A & J ATMTC TRNSM PWR STERING | Automotive Transmission Repair Shops |
| 1993 | A & J ATMTC TRNSM PWR STERING | Automotive Transmission Repair Shops |
| 1995 | A&J ATOMATIC TRANSMISSIONS PWR | Automotive Transmission Repair Shops |
| 1996 | A&J ATOMATIC TRANSMISSIONS PWR | Automotive Transmission Repair Shops |
| 1997 | A&J ATOMATIC TRANSMISSIONS PWR | Automotive Transmission Repair Shops |
| 1998 | A&J ATOMATIC TRANSMISSIONS PWR | Automotive Transmission Repair Shops |
| 1999 | A&J ATOMATIC TRANSMISSIONS PWR | Automotive Transmission Repair Shops |
| 2000 | A&J ATOMATIC TRANSMISSIONS PWR | Automotive Transmission Repair Shops |
| 2001 | A&J ATOMATIC TRANSMISSIONS PWR | Automotive Transmission Repair Shops |
| 2002 | A&J ATOMATIC TRANSMISSIONS PWR | Automotive Transmission Repair Shops |
| 2003 | A&J ATOMATIC TRANSMISSIONS PWR | Automotive Transmission Repair Shops |
| 2004 | A&J ATOMATIC TRANSMISSIONS PWR | Automotive Transmission Repair Shops |
| 2005 | A&J ATOMATIC TRANSMISSIONS PWR | Automotive Transmission Repair Shops |
| 2006 | A&J ATOMATIC TRANSMISSIONS PWR | Automotive Transmission Repair Shops |
| 2007 | A&J ATOMATIC TRANSMISSIONS PWR | Automotive Transmission Repair Shops |

**A&J ATOMATIC TRANSMISSIONS PWR (Continued)** **1021471469**

2008 A&J ATOMATIC TRANSMISSIONS PWR Automotive Transmission Repair Shops

---

**H94** **CON EDISON** **NY MANIFEST** **S118089892**
**SE** **915 DEAN ST** **N/A**
**< 1/8** **BROOKLYN, NY 11238**
**0.105 mi.**
**554 ft.** **Site 6 of 8 in cluster H**

**Relative:**
**Higher**

**Actual:**
**95 ft.**

NY MANIFEST:

| | |
|---|---|
| Country: | USA |
| EPA ID: | NYP004775011 |
| Facility Status: | Not reported |
| Location Address 1: | 915 DEAN ST |
| Code: | BP |
| Location Address 2: | SB 19285 |
| Total Tanks: | Not reported |
| Location City: | BROOKLYN |
| Location State: | NY |
| Location Zip: | 11238 |
| Location Zip 4: | Not reported |

NY MANIFEST:

| | |
|---|---|
| EPAID: | NYP004775011 |
| Mailing Name: | CON EDISON |
| Mailing Contact: | TOM TEELING |
| Mailing Address 1: | 4 IRVING PLACE - 15TH FLOOR |
| Mailing Address 2: | Not reported |
| Mailing City: | NEW YORK |
| Mailing State: | NY |
| Mailing Zip: | 10003 |
| Mailing Zip 4: | Not reported |
| Mailing Country: | USA |
| Mailing Phone: | Not reported |

NY MANIFEST:

| | |
|---|---|
| Document ID: | Not reported |
| Manifest Status: | Not reported |
| seq: | Not reported |
| Year: | 2015 |
| Trans1 State ID: | NJD003812047 |
| Trans2 State ID: | NJD003812047 |
| Generator Ship Date: | 04/27/2015 |
| Trans1 Recv Date: | 04/27/2015 |
| Trans2 Recv Date: | 04/28/2015 |
| TSD Site Recv Date: | 04/28/2015 |
| Part A Recv Date: | Not reported |
| Part B Recv Date: | Not reported |
| Generator EPA ID: | NYP004775011 |
| Trans1 EPA ID: | Not reported |
| Trans2 EPA ID: | Not reported |
| TSDF ID 1: | NJD991291105 |
| TSDF ID 2: | Not reported |
| Manifest Tracking Number: | 002624146GBF |
| Import Indicator: | N |
| Export Indicator: | N |
| Discr Quantity Indicator: | N |
| Discr Type Indicator: | N |
| Discr Residue Indicator: | N |

**CON EDISON (Continued)** **S118089892**

| | |
|---|---|
| Discr Partial Reject Indicator: | N |
| Discr Full Reject Indicator: | N |
| Manifest Ref Number: | Not reported |
| Alt Facility RCRA ID: | Not reported |
| Alt Facility Sign Date: | Not reported |
| MGMT Method Type Code: | H110 |
| Waste Code: | Not reported |
| Waste Code: | Not reported |
| Waste Code: | Not reported |
| Waste Code: | Not reported |
| Waste Code: | Not reported |
| Waste Code: | Not reported |
| Quantity: | 200 |
| Units: | P - Pounds |
| Number of Containers: | 1 |
| Container Type: | TT - Cargo tank, tank trucks |
| Handling Method: | T Chemical, physical, or biological treatment. |
| Specific Gravity: | 1 |
| Waste Code: | D008 |
| Waste Code 1_2: | Not reported |
| Waste Code 1_3: | Not reported |
| Waste Code 1_4: | Not reported |
| Waste Code 1_5: | Not reported |
| Waste Code 1_6: | Not reported |

Click this hyperlink while viewing on your computer to access
-1 additional NY MANIFEST: record(s) in the EDR Site Report.

---

**H95** **CON EDISON** **NY MANIFEST** **S118089477**
**SE** **915 DEAN ST** **N/A**
**< 1/8** **BROOKLYN, NY 11238**
**0.105 mi.**
**554 ft.** **Site 7 of 8 in cluster H**

**Relative:**
**Higher**

**Actual:**
**95 ft.**

NY MANIFEST:

| | |
|---|---|
| Country: | USA |
| EPA ID: | NYP004770822 |
| Facility Status: | Not reported |
| Location Address 1: | 915 DEAN ST |
| Code: | BP |
| Location Address 2: | SB 19285 |
| Total Tanks: | Not reported |
| Location City: | BROOKLYN |
| Location State: | NY |
| Location Zip: | 11238 |
| Location Zip 4: | Not reported |

NY MANIFEST:

| | |
|---|---|
| EPAID: | NYP004770822 |
| Mailing Name: | CON EDISON |
| Mailing Contact: | DENNIS HUACON |
| Mailing Address 1: | 4 IRVING PL 15TH FL |
| Mailing Address 2: | Not reported |
| Mailing City: | NEW YORK |
| Mailing State: | NY |
| Mailing Zip: | 10003 |
| Mailing Zip 4: | Not reported |

**CON EDISON (Continued)** **S118089477**

| | |
|---|---|
| Mailing Country: | USA |
| Mailing Phone: | 2124603770 |

NY MANIFEST:

| | |
|---|---|
| Document ID: | Not reported |
| Manifest Status: | Not reported |
| seq: | Not reported |
| Year: | 2015 |
| Trans1 State ID: | NJD003812047 |
| Trans2 State ID: | Not reported |
| Generator Ship Date: | 04/20/2015 |
| Trans1 Recv Date: | 04/20/2015 |
| Trans2 Recv Date: | Not reported |
| TSD Site Recv Date: | 04/21/2015 |
| Part A Recv Date: | Not reported |
| Part B Recv Date: | Not reported |
| Generator EPA ID: | NYP004770822 |
| Trans1 EPA ID: | Not reported |
| Trans2 EPA ID: | Not reported |
| TSDF ID 1: | NJD991291105 |
| TSDF ID 2: | Not reported |
| Manifest Tracking Number: | 002619223GBF |
| Import Indicator: | N |
| Export Indicator: | N |
| Discr Quantity Indicator: | N |
| Discr Type Indicator: | N |
| Discr Residue Indicator: | N |
| Discr Partial Reject Indicator: | N |
| Discr Full Reject Indicator: | N |
| Manifest Ref Number: | Not reported |
| Alt Facility RCRA ID: | Not reported |
| Alt Facility Sign Date: | Not reported |
| MGMT Method Type Code: | H110 |
| Waste Code: | Not reported |
| Waste Code: | Not reported |
| Waste Code: | Not reported |
| Waste Code: | Not reported |
| Waste Code: | Not reported |
| Waste Code: | Not reported |
| Quantity: | 100 |
| Units: | P - Pounds |
| Number of Containers: | 1 |
| Container Type: | TT - Cargo tank, tank trucks |
| Handling Method: | T Chemical, physical, or biological treatment. |
| Specific Gravity: | 1 |
| Waste Code: | D008 |
| Waste Code 1_2: | Not reported |
| Waste Code 1_3: | Not reported |
| Waste Code 1_4: | Not reported |
| Waste Code 1_5: | Not reported |
| Waste Code 1_6: | Not reported |

Click this hyperlink while viewing on your computer to access
-1 additional NY MANIFEST: record(s) in the EDR Site Report.

**H96** **CON EDISON** **RCRA NonGen / NLR** **1016969642**
**SE** **915 DEAN ST** **NY MANIFEST** **NYP004433181**
**< 1/8** **BROOKLYN, NY 11238**
**0.105 mi.**
**554 ft.** **Site 8 of 8 in cluster H**

**Relative:** **Higher**

**Actual:** **95 ft.**

RCRA NonGen / NLR:

| | |
|---|---|
| Date form received by agency: | 04/20/2015 |
| Facility name: | CON EDISON |
| Facility address: | 915 DEAN ST<br>BROOKLYN, NY 11238 |
| EPA ID: | NYP004433181 |
| Mailing address: | IRVING PL 15TH FL NE<br>NEW YORK, NY 10003 |
| Contact: | THOMAS TEELING |
| Contact address: | Not reported<br>Not reported |
| Contact country: | Not reported |
| Contact telephone: | 212-460-3770 |
| Contact email: | Not reported |
| EPA Region: | 02 |
| Classification: | Non-Generator |
| Description: | Handler: Non-Generators do not presently generate hazardous waste |

Handler Activities Summary:

| | |
|---|---|
| U.S. importer of hazardous waste: | No |
| Mixed waste (haz. and radioactive): | No |
| Recycler of hazardous waste: | No |
| Transporter of hazardous waste: | No |
| Treater, storer or disposer of HW: | No |
| Underground injection activity: | No |
| On-site burner exemption: | No |
| Furnace exemption: | No |
| Used oil fuel burner: | No |
| Used oil processor: | No |
| User oil refiner: | No |
| Used oil fuel marketer to burner: | No |
| Used oil Specification marketer: | No |
| Used oil transfer facility: | No |
| Used oil transporter: | No |

Historical Generators:

| | |
|---|---|
| Date form received by agency: | 04/20/2015 |
| Site name: | CON EDISON |
| Classification: | Not a generator, verified |

| | |
|---|---|
| Date form received by agency: | 03/04/2014 |
| Site name: | CON EDISON SERVICE BOX: 19285 |
| Classification: | Not a generator, verified |

Violation Status: No violations found

NY MANIFEST:

| | |
|---|---|
| Country: | USA |
| EPA ID: | NYP004433181 |
| Facility Status: | Not reported |
| Location Address 1: | 915 DEAN ST |
| Code: | BP |
| Location Address 2: | Not reported |

**CON EDISON (Continued)** **1016969642**

| | |
|---|---|
| Total Tanks: | Not reported |
| Location City: | BROOKLYN |
| Location State: | NY |
| Location Zip: | 11238 |
| Location Zip 4: | Not reported |

NY MANIFEST:

| | |
|---|---|
| EPAID: | NYP004433181 |
| Mailing Name: | CON ED |
| Mailing Contact: | TOM TEELING |
| Mailing Address 1: | 4 IRVING PLACE - 15TH FLOOR |
| Mailing Address 2: | Not reported |
| Mailing City: | NEW YORK |
| Mailing State: | NY |
| Mailing Zip: | 10003 |
| Mailing Zip 4: | Not reported |
| Mailing Country: | USA |
| Mailing Phone: | 2124603770 |

NY MANIFEST:

| | |
|---|---|
| Document ID: | Not reported |
| Manifest Status: | Not reported |
| seq: | Not reported |
| Year: | 2014 |
| Trans1 State ID: | NJ0000027193 |
| Trans2 State ID: | Not reported |
| Generator Ship Date: | 01/04/2014 |
| Trans1 Recv Date: | 01/04/2014 |
| Trans2 Recv Date: | Not reported |
| TSD Site Recv Date: | 02/06/2014 |
| Part A Recv Date: | Not reported |
| Part B Recv Date: | Not reported |
| Generator EPA ID: | NYP004433181 |
| Trans1 EPA ID: | Not reported |
| Trans2 EPA ID: | Not reported |
| TSDF ID 1: | NJD002200046 |
| TSDF ID 2: | Not reported |
| Manifest Tracking Number: | 011697751JJK |
| Import Indicator: | N |
| Export Indicator: | N |
| Discr Quantity Indicator: | N |
| Discr Type Indicator: | N |
| Discr Residue Indicator: | N |
| Discr Partial Reject Indicator: | N |
| Discr Full Reject Indicator: | N |
| Manifest Ref Number: | Not reported |
| Alt Facility RCRA ID: | Not reported |
| Alt Facility Sign Date: | Not reported |
| MGMT Method Type Code: | H110 |
| Waste Code: | Not reported |
| Waste Code: | Not reported |
| Waste Code: | Not reported |
| Waste Code: | Not reported |
| Waste Code: | Not reported |
| Waste Code: | Not reported |
| Quantity: | 100 |
| Units: | G - Gallons (liquids only)* (8.3 pounds) |

**CON EDISON (Continued)** **1016969642**

| | |
|---|---|
| Number of Containers: | 1 |
| Container Type: | TT - Cargo tank, tank trucks |
| Handling Method: | T Chemical, physical, or biological treatment. |
| Specific Gravity: | 1 |
| Waste Code: | D008 |
| Waste Code 1_2: | Not reported |
| Waste Code 1_3: | Not reported |
| Waste Code 1_4: | Not reported |
| Waste Code 1_5: | Not reported |
| Waste Code 1_6: | Not reported |

Click this hyperlink while viewing on your computer to access
-1 additional NY MANIFEST: record(s) in the EDR Site Report.

---

**L97** **CON EDISON SERVICE BOX: 29168** **RCRA NonGen / NLR** **1016970242**
**NE** **85 LEFFERTS PL** **NY MANIFEST** **NYP004439469**
**< 1/8** **BROOKLYN, NY 11238**
**0.105 mi.**
**557 ft.** **Site 1 of 7 in cluster L**

**Relative:**
**Lower**

**Actual:**
**74 ft.**

RCRA NonGen / NLR:

| | |
|---|---|
| Date form received by agency: | 03/11/2014 |
| Facility name: | CON EDISON SERVICE BOX: 29168 |
| Facility address: | 85 LEFFERTS PL<br>BROOKLYN, NY 11238 |
| EPA ID: | NYP004439469 |
| Mailing address: | IRVING PL, 15TH FL NE<br>NEW YORK, NY 10003 |
| Contact: | THOMAS TEELING |
| Contact address: | Not reported<br>Not reported |
| Contact country: | Not reported |
| Contact telephone: | 212-460-3770 |
| Contact email: | Not reported |
| EPA Region: | 02 |
| Classification: | Non-Generator |
| Description: | Handler: Non-Generators do not presently generate hazardous waste |

Handler Activities Summary:

| | |
|---|---|
| U.S. importer of hazardous waste: | No |
| Mixed waste (haz. and radioactive): | No |
| Recycler of hazardous waste: | No |
| Transporter of hazardous waste: | No |
| Treater, storer or disposer of HW: | No |
| Underground injection activity: | No |
| On-site burner exemption: | No |
| Furnace exemption: | No |
| Used oil fuel burner: | No |
| Used oil processor: | No |
| User oil refiner: | No |
| Used oil fuel marketer to burner: | No |
| Used oil Specification marketer: | No |
| Used oil transfer facility: | No |
| Used oil transporter: | No |

**CON EDISON SERVICE BOX: 29168 (Continued)** **1016970242**

Historical Generators:
Date form received by agency: 02/11/2014
Site name: CON EDISON SERVICE BOX: 29168
Classification: Conditionally Exempt Small Quantity Generator

Violation Status: No violations found

NY MANIFEST:
Country: USA
EPA ID: NYP004439469
Facility Status: Not reported
Location Address 1: 83 LEFFERTS PL
Code: BP
Location Address 2: Not reported
Total Tanks: Not reported
Location City: BROOKLYN
Location State: NY
Location Zip: 11238
Location Zip 4: Not reported

NY MANIFEST:
EPAID: NYP004439469
Mailing Name: CON EDISON
Mailing Contact: CON EDISION
Mailing Address 1: 4 IRVING PL
Mailing Address 2: 15TH FL
Mailing City: NEW YORK
Mailing State: NY
Mailing Zip: 10003
Mailing Zip 4: Not reported
Mailing Country: USA
Mailing Phone: Not reported

NY MANIFEST:
Document ID: Not reported
Manifest Status: Not reported
seq: Not reported
Year: 2014
Trans1 State ID: NJ0000027193
Trans2 State ID: Not reported
Generator Ship Date: 02/11/2014
Trans1 Recv Date: 02/11/2014
Trans2 Recv Date: Not reported
TSD Site Recv Date: 02/14/2014
Part A Recv Date: Not reported
Part B Recv Date: Not reported
Generator EPA ID: NYP004439469
Trans1 EPA ID: Not reported
Trans2 EPA ID: Not reported
TSDF ID 1: NJD002200046
TSDF ID 2: Not reported
Manifest Tracking Number: 011697820JJK
Import Indicator: N
Export Indicator: N
Discr Quantity Indicator: N
Discr Type Indicator: N
Discr Residue Indicator: N

**CON EDISON SERVICE BOX: 29168 (Continued)** **1016970242**

| | |
|---|---|
| Discr Partial Reject Indicator: | N |
| Discr Full Reject Indicator: | N |
| Manifest Ref Number: | Not reported |
| Alt Facility RCRA ID: | Not reported |
| Alt Facility Sign Date: | Not reported |
| MGMT Method Type Code: | H110 |
| Waste Code: | Not reported |
| Waste Code: | Not reported |
| Waste Code: | Not reported |
| Waste Code: | Not reported |
| Waste Code: | Not reported |
| Waste Code: | Not reported |
| Quantity: | 100 |
| Units: | G - Gallons (liquids only)* (8.3 pounds) |
| Number of Containers: | 1 |
| Container Type: | TT - Cargo tank, tank trucks |
| Handling Method: | T Chemical, physical, or biological treatment. |
| Specific Gravity: | 1 |
| Waste Code: | D008 |
| Waste Code 1_2: | Not reported |
| Waste Code 1_3: | Not reported |
| Waste Code 1_4: | Not reported |
| Waste Code 1_5: | Not reported |
| Waste Code 1_6: | Not reported |

Click this hyperlink while viewing on your computer to access
-1 additional NY MANIFEST: record(s) in the EDR Site Report.

---

**J98** **G & B AUTO COLLISION INC** **RCRA NonGen / NLR** **1004760799**
**SSW** **773 BERGEN ST** **FINDS** **NYR000061044**
**< 1/8** **BROOKLYN, NY 11238** **ECHO**
**0.105 mi.** **NY AIRS**
**557 ft.** **Site 2 of 12 in cluster J** **NY MANIFEST**

**Relative:**
**Higher**

**Actual:**
**103 ft.**

RCRA NonGen / NLR:

| | |
|---|---|
| Date form received by agency: | 01/01/2007 |
| Facility name: | G & B AUTO COLLISION INC |
| Facility address: | 773 BERGEN ST<br>BROOKLYN, NY 11238 |
| EPA ID: | NYR000061044 |
| Mailing address: | BERGEN ST<br>BROOKLYN, NY 11238 |
| Contact: | ELLIS MAITLAND |
| Contact address: | BERGEN ST<br>BROOKLYN, NY 11238 |
| Contact country: | US |
| Contact telephone: | 718-230-9793 |
| Contact email: | Not reported |
| EPA Region: | 02 |
| Classification: | Non-Generator |
| Description: | Handler: Non-Generators do not presently generate hazardous waste |

Owner/Operator Summary:

| | |
|---|---|
| Owner/operator name: | ELLIS MAITLAND |
| Owner/operator address: | 773 BERGEN ST<br>BROOKLYN, NY 11238 |

**G & B AUTO COLLISION INC (Continued)** **1004760799**

Owner/operator country: US
Owner/operator telephone: 718-230-9793
Owner/operator email: Not reported
Owner/operator fax: Not reported
Owner/operator extension: Not reported
Legal status: Private
Owner/Operator Type: Operator
Owner/Op start date: Not reported
Owner/Op end date: Not reported

Owner/operator name: ELLIS MAITLAND
Owner/operator address: 773 BERGEN ST
BROOKLYN, NY 11238
Owner/operator country: US
Owner/operator telephone: 718-230-9793
Owner/operator email: Not reported
Owner/operator fax: Not reported
Owner/operator extension: Not reported
Legal status: Private
Owner/Operator Type: Owner
Owner/Op start date: Not reported
Owner/Op end date: Not reported

Handler Activities Summary:
U.S. importer of hazardous waste: No
Mixed waste (haz. and radioactive): No
Recycler of hazardous waste: No
Transporter of hazardous waste: No
Treater, storer or disposer of HW: No
Underground injection activity: No
On-site burner exemption: No
Furnace exemption: No
Used oil fuel burner: No
Used oil processor: No
User oil refiner: No
Used oil fuel marketer to burner: No
Used oil Specification marketer: No
Used oil transfer facility: No
Used oil transporter: No

Historical Generators:
Date form received by agency: 01/01/2006
Site name: G & B AUTO COLLISION INC
Classification: Not a generator, verified

Date form received by agency: 10/02/1998
Site name: G & B AUTO COLLISION INC
Classification: Conditionally Exempt Small Quantity Generator

. Waste code: D001
. Waste name: IGNITABLE HAZARDOUS WASTES ARE THOSE WASTES WHICH HAVE A FLASHPOINT OF LESS THAN 140 DEGREES FAHRENHEIT AS DETERMINED BY A PENSKY-MARTENS CLOSED CUP FLASH POINT TESTER. ANOTHER METHOD OF DETERMINING THE FLASH POINT OF A WASTE IS TO REVIEW THE MATERIAL SAFETY DATA SHEET, WHICH CAN BE OBTAINED FROM THE MANUFACTURER OR DISTRIBUTOR OF THE MATERIAL. LACQUER THINNER IS AN EXAMPLE OF A COMMONLY USED SOLVENT

**G & B AUTO COLLISION INC (Continued)** **1004760799**

WHICH WOULD BE CONSIDERED AS IGNITABLE HAZARDOUS WASTE.

. Waste code: D004
. Waste name: ARSENIC

. Waste code: D005
. Waste name: BARIUM

. Waste code: D007
. Waste name: CHROMIUM

. Waste code: D008
. Waste name: LEAD

. Waste code: D010
. Waste name: SELENIUM

. Waste code: D035
. Waste name: METHYL ETHYL KETONE

. Waste code: F003
. Waste name: THE FOLLOWING SPENT NON-HALOGENATED SOLVENTS: XYLENE, ACETONE, ETHYL ACETATE, ETHYL BENZENE, ETHYL ETHER, METHYL ISOBUTYL KETONE, N-BUTYL ALCOHOL, CYCLOHEXANONE, AND METHANOL; ALL SPENT SOLVENT MIXTURES/BLENDS CONTAINING, BEFORE USE, ONLY THE ABOVE SPENT NON-HALOGENATED SOLVENTS; AND ALL SPENT SOLVENT MIXTURES/BLENDS CONTAINING, BEFORE USE, ONE OR MORE OF THE ABOVE NON-HALOGENATED SOLVENTS, AND, A TOTAL OF TEN PERCENT OR MORE (BY VOLUME) OF ONE OR MORE OF THOSE SOLVENTS LISTED IN F001, F002, F004, AND F005, AND STILL BOTTOMS FROM THE RECOVERY OF THESE SPENT SOLVENTS AND SPENT SOLVENT MIXTURES.

. Waste code: F005
. Waste name: THE FOLLOWING SPENT NON-HALOGENATED SOLVENTS: TOLUENE, METHYL ETHYL KETONE, CARBON DISULFIDE, ISOBUTANOL, PYRIDINE, BENZENE, 2-ETHOXYETHANOL, AND 2-NITROPROPANE; ALL SPENT SOLVENT MIXTURES/BLENDS CONTAINING, BEFORE USE, A TOTAL OF TEN PERCENT OR MORE (BY VOLUME) OF ONE OR MORE OF THE ABOVE NON-HALOGENATED SOLVENTS OR THOSE SOLVENTS LISTED IN F001, F002, OR F004; AND STILL BOTTOMS FROM THE RECOVERY OF THESE SPENT SOLVENTS AND SPENT SOLVENT MIXTURES.

Violation Status: No violations found

FINDS:

Registry ID: 110004547134

Environmental Interest/Information System

RCRAInfo is a national information system that supports the Resource Conservation and Recovery Act (RCRA) program through the tracking of events and activities related to facilities that generate, transport, and treat, store, or dispose of hazardous waste. RCRAInfo allows RCRA program staff to track the notification, permit, compliance, and corrective action activities required under RCRA.

FIS (New York - Facility Information System) is New York's Department of Environmental Conservation (DEC) information system for tracking environmental facility information found across the State.

**G & B AUTO COLLISION INC (Continued)** **1004760799**

Click this hyperlink while viewing on your computer to access additional FINDS: detail in the EDR Site Report.

ECHO:

| | |
|---|---|
| Envid: | 1004760799 |
| Registry ID: | 110004547134 |
| DFR URL: | http://echo.epa.gov/detailed-facility-report?fid=110004547134 |

AIRS:

| | |
|---|---|
| Permit Type: | AFR |
| Permit Status: | Issued |
| Issue Date: | 06/07/2018 |
| Expiration Date: | 06/06/2028 |
| County Fips: | Not reported |
| DEC Id: | 2610300727 |
| Emission Unit Id: | Not reported |
| Process Id: | Not reported |
| Contaminant Name/cas: | Not reported |
| Epa Control Code: | Not reported |
| Contol Eff: | Not reported |
| Emissions: | Not reported |
| Unit: | Not reported |
| Auth Type Code: | 2 |
| Latitude: | 40.678364485 |
| Longitude: | 73.962584054 |

| | |
|---|---|
| Permit Type: | AFR |
| Permit Status: | Expired |
| Issue Date: | 05/09/2006 |
| Expiration Date: | 06/07/2018 |
| County Fips: | Not reported |
| DEC Id: | 2610300727 |
| Emission Unit Id: | Not reported |
| Process Id: | Not reported |
| Contaminant Name/cas: | Not reported |
| Epa Control Code: | Not reported |
| Contol Eff: | Not reported |
| Emissions: | Not reported |
| Unit: | Not reported |
| Auth Type Code: | 7 |
| Latitude: | 40.678364485 |
| Longitude: | 73.962584054 |

NY MANIFEST:

| | |
|---|---|
| Country: | USA |
| EPA ID: | NYR000061044 |
| Facility Status: | Not reported |
| Location Address 1: | 773 BERGEN ST |
| Code: | BP |
| Location Address 2: | Not reported |
| Total Tanks: | Not reported |
| Location City: | BROOKLYN |
| Location State: | NY |
| Location Zip: | 11238 |
| Location Zip 4: | Not reported |

**G & B AUTO COLLISION INC (Continued)** **1004760799**

NY MANIFEST:

| | |
|---|---|
| EPAID: | NYR000061044 |
| Mailing Name: | G & B AUTO COLLISION INC |
| Mailing Contact: | KIJANA NOEL |
| Mailing Address 1: | 773 BERGEN ST |
| Mailing Address 2: | Not reported |
| Mailing City: | BROOKLYN |
| Mailing State: | NY |
| Mailing Zip: | 11238 |
| Mailing Zip 4: | Not reported |
| Mailing Country: | USA |
| Mailing Phone: | 7182309793 |

NY MANIFEST:

| | |
|---|---|
| Document ID: | NJA3031223 |
| Manifest Status: | Not reported |
| seq: | 01 |
| Year: | 1999 |
| Trans1 State ID: | 10339 |
| Trans2 State ID: | Not reported |
| Generator Ship Date: | 02/16/1999 |
| Trans1 Recv Date: | 02/16/1999 |
| Trans2 Recv Date: | Not reported |
| TSD Site Recv Date: | 02/18/1999 |
| Part A Recv Date: | Not reported |
| Part B Recv Date: | Not reported |
| Generator EPA ID: | NYR000061044 |
| Trans1 EPA ID: | NJD986608941 |
| Trans2 EPA ID: | Not reported |
| TSDF ID 1: | NJD002454544 |
| TSDF ID 2: | Not reported |
| Manifest Tracking Number: | Not reported |
| Import Indicator: | Not reported |
| Export Indicator: | Not reported |
| Discr Quantity Indicator: | Not reported |
| Discr Type Indicator: | Not reported |
| Discr Residue Indicator: | Not reported |
| Discr Partial Reject Indicator: | Not reported |
| Discr Full Reject Indicator: | Not reported |
| Manifest Ref Number: | Not reported |
| Alt Facility RCRA ID: | Not reported |
| Alt Facility Sign Date: | Not reported |
| MGMT Method Type Code: | Not reported |
| Waste Code: | F005 - UNKNOWN |
| Waste Code: | Not reported |
| Waste Code: | Not reported |
| Waste Code: | Not reported |
| Waste Code: | Not reported |
| Waste Code: | Not reported |
| Quantity: | 00055 |
| Units: | G - Gallons (liquids only)* (8.3 pounds) |
| Number of Containers: | 001 |
| Container Type: | TT - Cargo tank, tank trucks |
| Handling Method: | R Material recovery of more than 75 percent of the total material. |
| Specific Gravity: | 01.00 |

**G & B AUTO COLLISION INC (Continued)** **1004760799**

Click this hyperlink while viewing on your computer to access
-1 additional NY MANIFEST: record(s) in the EDR Site Report.

---

**I99** **LOT 1,TAXBLOCK 2018** **NY E DESIGNATION** **S121796667**
**NW** **281 ST JAMES PLACE** **N/A**
**< 1/8** **BROOKLYN, NY**
**0.108 mi.**
**572 ft.** **Site 6 of 9 in cluster I**

**Relative:**
**Lower**

**Actual:**
**82 ft.**

E DESIGNATION:

| | |
|---|---|
| Tax Lot(s): | 1 |
| Tax Block: | 2018 |
| Borough Code: | Not reported |
| E-No: | E-183 |
| Effective Date: | 7/25/2007 |
| Satisfaction Date: | Not reported |
| Ceqr Number: | 07DCP066K |
| Ulurp Number: | 070430ZMK |
| Zoning Map No: | 16c |
| Description: | Underground Gasoline Storage Tanks* Testing Protocol. |
| Lot Remediation Date: | Not reported |
| Description: | Window Wall Attenuation & Alternate Ventilation |
| Lot Remediation Date: | Not reported |

---

**L100** **89 LEFFERTS PLACE HDFC-P** **NY AST** **U003394622**
**NE** **89 LEFFERTS PLACE** **N/A**
**< 1/8** **BROOKLYN, NY 11238**
**0.110 mi.**
**579 ft.** **Site 2 of 7 in cluster L**

**Relative:**
**Lower**

**Actual:**
**74 ft.**

AST:

| | |
|---|---|
| Region: | STATE |
| DEC Region: | 2 |
| Site Status: | Active |
| Facility Id: | 2-466689 |
| Program Type: | PBS |
| UTM X: | 587914.59383 |
| UTM Y: | 4503854.77549 |
| Expiration Date: | 05/24/2014 |
| Site Type: | Apartment Building/Office Building |

Affiliation Records:

| | |
|---|---|
| Site Id: | 20264 |
| Affiliation Type: | Mail Contact |
| Company Name: | 89 LEFFERTS PLACE HDFC-P |
| Contact Type: | Not reported |
| Contact Name: | ANGELA GORE |
| Address1: | 89 LEFFERTS PLACE |
| Address2: | Not reported |
| City: | BROOKLYN |
| State: | NY |
| Zip Code: | 11238 |
| Country Code: | 001 |
| Phone: | (718) 809-8135 |
| EMail: | Not reported |

**89 LEFFERTS PLACE HDFC-P (Continued)** **U003394622**

| | |
|---|---|
| Fax Number: | Not reported |
| Modified By: | MSBAPTIS |
| Date Last Modified: | 2009-10-26 |
| | |
| Site Id: | 20264 |
| Affiliation Type: | Facility Operator |
| Company Name: | 89 LEFFERTS PLACE HDFC-P |
| Contact Type: | Not reported |
| Contact Name: | ANGELA GORE |
| Address1: | Not reported |
| Address2: | Not reported |
| City: | Not reported |
| State: | NN |
| Zip Code: | Not reported |
| Country Code: | 001 |
| Phone: | (718) 623-3167 |
| EMail: | Not reported |
| Fax Number: | Not reported |
| Modified By: | kxtang |
| Date Last Modified: | 2004-04-05 |
| | |
| Site Id: | 20264 |
| Affiliation Type: | Emergency Contact |
| Company Name: | ANGELA GORE |
| Contact Type: | Not reported |
| Contact Name: | ANGELA GORE |
| Address1: | Not reported |
| Address2: | Not reported |
| City: | Not reported |
| State: | NN |
| Zip Code: | Not reported |
| Country Code: | 999 |
| Phone: | (718) 809-8135 |
| EMail: | Not reported |
| Fax Number: | Not reported |
| Modified By: | MSBAPTIS |
| Date Last Modified: | 2009-10-26 |
| | |
| Site Id: | 20264 |
| Affiliation Type: | Facility Owner |
| Company Name: | ANGELA GORE |
| Contact Type: | PRESIDENT |
| Contact Name: | ANGELA GORE |
| Address1: | 89 LEFFERTS PLACE |
| Address2: | Not reported |
| City: | BROOKLYN |
| State: | NY |
| Zip Code: | 11238 |
| Country Code: | 001 |
| Phone: | (718) 623-3167 |
| EMail: | Not reported |
| Fax Number: | Not reported |
| Modified By: | MSBAPTIS |
| Date Last Modified: | 2009-10-26 |

Tank Info:

**89 LEFFERTS PLACE HDFC-P (Continued)** **U003394622**

Tank Number: 001
Tank Id: 36910
Material Code: 0001
Common Name of Substance: #2 Fuel Oil (On-Site Consumption)

Equipment Records:
J02 - Dispenser - Suction Dispenser
C01 - Pipe Location - Aboveground
I04 - Overfill - Product Level Gauge (A/G)
B99 - Tank External Protection - Other
G03 - Tank Secondary Containment - Vault (w/o access)
H00 - Tank Leak Detection - None
L09 - Piping Leak Detection - Exempt Suction Piping
F00 - Pipe External Protection - None
A00 - Tank Internal Protection - None
D01 - Pipe Type - Steel/Carbon Steel/Iron

Tank Location: 1
Tank Type: Steel/Carbon Steel/Iron
Tank Status: In Service
Pipe Model: Not reported
Install Date: 01/01/1987
Capacity Gallons: 3000
Tightness Test Method: NN
Date Test: Not reported
Next Test Date: Not reported
Date Tank Closed: Not reported
Register: True
Modified By: MSBAPTIS
Last Modified: 04/14/2017
Material Name: #2 fuel oil (on-site consumption)

---

**L101** **CON EDISON** **NY MANIFEST** **S117061272**
**NE** **89 LEFFERTS PL** **N/A**
**< 1/8** **BROOKLYN, NY 11238**
**0.110 mi.**
**579 ft.** **Site 3 of 7 in cluster L**

**Relative:** **Lower**
**Actual:** **74 ft.**

NY MANIFEST:
Country: USA
EPA ID: NYP004535670
Facility Status: Not reported
Location Address 1: 96 LEFFERTS PL
Code: BP
Location Address 2: SB 29177
Total Tanks: Not reported
Location City: BROOKLYN
Location State: NY
Location Zip: 11238
Location Zip 4: Not reported

NY MANIFEST:
EPAID: NYP004535670
Mailing Name: CON EDISON
Mailing Contact: TOM TEELING
Mailing Address 1: 4 IRVING PLACE 15TH FLOOR
Mailing Address 2: Not reported
Mailing City: NEW YORK
Mailing State: NY

**CON EDISON (Continued)** **S117061272**

| | |
|---|---|
| Mailing Zip: | 10003 |
| Mailing Zip 4: | Not reported |
| Mailing Country: | USA |
| Mailing Phone: | Not reported |

NY MANIFEST:

| | |
|---|---|
| Document ID: | Not reported |
| Manifest Status: | Not reported |
| seq: | Not reported |
| Year: | 2014 |
| Trans1 State ID: | NJD003812047 |
| Trans2 State ID: | Not reported |
| Generator Ship Date: | 05/19/2014 |
| Trans1 Recv Date: | 05/19/2014 |
| Trans2 Recv Date: | Not reported |
| TSD Site Recv Date: | 05/20/2014 |
| Part A Recv Date: | Not reported |
| Part B Recv Date: | Not reported |
| Generator EPA ID: | NYP004535670 |
| Trans1 EPA ID: | Not reported |
| Trans2 EPA ID: | Not reported |
| TSDF ID 1: | NJD991291105 |
| TSDF ID 2: | Not reported |
| Manifest Tracking Number: | 002406610GBF |
| Import Indicator: | N |
| Export Indicator: | N |
| Discr Quantity Indicator: | N |
| Discr Type Indicator: | N |
| Discr Residue Indicator: | N |
| Discr Partial Reject Indicator: | N |
| Discr Full Reject Indicator: | N |
| Manifest Ref Number: | Not reported |
| Alt Facility RCRA ID: | Not reported |
| Alt Facility Sign Date: | Not reported |
| MGMT Method Type Code: | H110 |
| Waste Code: | Not reported |
| Waste Code: | Not reported |
| Waste Code: | Not reported |
| Waste Code: | Not reported |
| Waste Code: | Not reported |
| Waste Code: | Not reported |
| Quantity: | 100 |
| Units: | G - Gallons (liquids only)* (8.3 pounds) |
| Number of Containers: | 1 |
| Container Type: | TT - Cargo tank, tank trucks |
| Handling Method: | T Chemical, physical, or biological treatment. |
| Specific Gravity: | 1 |
| Waste Code: | D008 |
| Waste Code 1_2: | Not reported |
| Waste Code 1_3: | Not reported |
| Waste Code 1_4: | Not reported |
| Waste Code 1_5: | Not reported |
| Waste Code 1_6: | Not reported |

**CON EDISON (Continued)** **S117061272**

Click this hyperlink while viewing on your computer to access
-1 additional NY MANIFEST: record(s) in the EDR Site Report.

**L102** **CON EDISON SERVICE BOX: 29177** **RCRA NonGen / NLR** **1017775723**
**NE** **89 LEFFERTS PL** **FINDS** **NYP004535670**
**< 1/8** **BROOKLYN, NY 11238**
**0.110 mi.**
**579 ft.** **Site 4 of 7 in cluster L**

**Relative:**
**Lower**

**Actual:**
**74 ft.**

RCRA NonGen / NLR:

| | |
|---|---|
| Date form received by agency: | 06/19/2014 |
| Facility name: | CON EDISON SERVICE BOX: 29177 |
| Facility address: | 89 LEFFERTS PL<br>BROOKLYN, NY 11238 |
| EPA ID: | NYP004535670 |
| Mailing address: | IRVING PL, 15TH FL NE<br>NEW YORK, NY 10003 |
| Contact: | THOMAS TEELING |
| Contact address: | Not reported<br>Not reported |
| Contact country: | Not reported |
| Contact telephone: | 212-460-3770 |
| Contact email: | Not reported |
| EPA Region: | 02 |
| Classification: | Non-Generator |
| Description: | Handler: Non-Generators do not presently generate hazardous waste |

Handler Activities Summary:

| | |
|---|---|
| U.S. importer of hazardous waste: | No |
| Mixed waste (haz. and radioactive): | No |
| Recycler of hazardous waste: | No |
| Transporter of hazardous waste: | No |
| Treater, storer or disposer of HW: | No |
| Underground injection activity: | No |
| On-site burner exemption: | No |
| Furnace exemption: | No |
| Used oil fuel burner: | No |
| Used oil processor: | No |
| User oil refiner: | No |
| Used oil fuel marketer to burner: | No |
| Used oil Specification marketer: | No |
| Used oil transfer facility: | No |
| Used oil transporter: | No |

Historical Generators:

| | |
|---|---|
| Date form received by agency: | 05/19/2014 |
| Site name: | CON EDISON |
| Classification: | Large Quantity Generator |

| | |
|---|---|
| Date form received by agency: | 05/19/2014 |
| Site name: | CON EDISON |
| Classification: | Not a generator, verified |

Violation Status: No violations found

FINDS:

**CON EDISON SERVICE BOX: 29177 (Continued)** **1017775723**

Registry ID: 110063789404

Environmental Interest/Information System

RCRAInfo is a national information system that supports the Resource Conservation and Recovery Act (RCRA) program through the tracking of events and activities related to facilities that generate, transport, and treat, store, or dispose of hazardous waste. RCRAInfo allows RCRA program staff to track the notification, permit, compliance, and corrective action activities required under RCRA.

Click this hyperlink while viewing on your computer to access additional FINDS: detail in the EDR Site Report.

---

**L103** **89-105 LEFFERTS** **NY AST** **U003388724**
**NE** **89-105 LEFFERTS PLACE** **N/A**
**< 1/8** **BROOKLYN, NY 11201**
**0.110 mi.**
**579 ft.** **Site 5 of 7 in cluster L**

**Relative:** **Lower**
**Actual:** **74 ft.**

AST:

| | |
|---|---|
| Region: | STATE |
| DEC Region: | 2 |
| Site Status: | Inactive |
| Facility Id: | 2-279536 |
| Program Type: | PBS |
| UTM X: | 587914.59383 |
| UTM Y: | 4503854.77549 |
| Expiration Date: | N/A |
| Site Type: | Unknown |

Affiliation Records:

| | |
|---|---|
| Site Id: | 12170 |
| Affiliation Type: | Facility Owner |
| Company Name: | PETER BURGESS REALTY CORP |
| Contact Type: | Not reported |
| Contact Name: | Not reported |
| Address1: | 140 CADMAN PLAZA WEST |
| Address2: | Not reported |
| City: | BROOKLYN |
| State: | NY |
| Zip Code: | 11201 |
| Country Code: | 001 |
| Phone: | (718) 875-4050 |
| EMail: | Not reported |
| Fax Number: | Not reported |
| Modified By: | TRANSLAT |
| Date Last Modified: | 2004-03-04 |

| | |
|---|---|
| Site Id: | 12170 |
| Affiliation Type: | Mail Contact |
| Company Name: | PETER BURGESS REALTY CORP |
| Contact Type: | Not reported |
| Contact Name: | Not reported |
| Address1: | 140 CADMAN PLAZA WEST |
| Address2: | Not reported |
| City: | BROOKLYN |
| State: | NY |

**89-105 LEFFERTS (Continued)** **U003388724**

| | |
|---|---|
| Zip Code: | 11201 |
| Country Code: | 001 |
| Phone: | (718) 875-4050 |
| EMail: | Not reported |
| Fax Number: | Not reported |
| Modified By: | TRANSLAT |
| Date Last Modified: | 2004-03-04 |

| | |
|---|---|
| Site Id: | 12170 |
| Affiliation Type: | Facility Operator |
| Company Name: | 89-105 LEFFERTS |
| Contact Type: | Not reported |
| Contact Name: | GEORGE FORTUNE |
| Address1: | Not reported |
| Address2: | Not reported |
| City: | Not reported |
| State: | NN |
| Zip Code: | Not reported |
| Country Code: | 001 |
| Phone: | (718) 875-4050 |
| EMail: | Not reported |
| Fax Number: | Not reported |
| Modified By: | TRANSLAT |
| Date Last Modified: | 2004-03-04 |

| | |
|---|---|
| Site Id: | 12170 |
| Affiliation Type: | Emergency Contact |
| Company Name: | PETER BURGESS REALTY CORP |
| Contact Type: | Not reported |
| Contact Name: | PETER J BURGESS REALTY CORP |
| Address1: | Not reported |
| Address2: | Not reported |
| City: | Not reported |
| State: | NN |
| Zip Code: | Not reported |
| Country Code: | 001 |
| Phone: | (718) 875-4050 |
| EMail: | Not reported |
| Fax Number: | Not reported |
| Modified By: | TRANSLAT |
| Date Last Modified: | 2004-03-04 |

Tank Info:

| | |
|---|---|
| Tank Number: | 100 |
| Tank Id: | 14507 |
| Material Code: | 0001 |
| Common Name of Substance: | #2 Fuel Oil (On-Site Consumption) |

Equipment Records:

H00 - Tank Leak Detection - None
G00 - Tank Secondary Containment - None
A00 - Tank Internal Protection - None
D01 - Pipe Type - Steel/Carbon Steel/Iron
I04 - Overfill - Product Level Gauge (A/G)
B00 - Tank External Protection - None

**89-105 LEFFERTS (Continued)** **U003388724**

C00 - Pipe Location - No Piping
F00 - Pipe External Protection - None

| | |
|---|---|
| Tank Location: | 1 |
| Tank Type: | Steel/Carbon Steel/Iron |
| Tank Status: | Tank Converted to Non-Regulated Use |
| Pipe Model: | Not reported |
| Install Date: | Not reported |
| Capacity Gallons: | 4000 |
| Tightness Test Method: | NN |
| Date Test: | Not reported |
| Next Test Date: | Not reported |
| Date Tank Closed: | 07/01/1994 |
| Register: | True |
| Modified By: | TRANSLAT |
| Last Modified: | 04/14/2017 |
| Material Name: | #2 fuel oil (on-site consumption) |

---

**M104** **SERVICE BOX 33288** **NY Spills** **S105140920**
**SE** **1024 PACIFIC ST** **N/A**
**< 1/8** **BROOKLYN, NY**
**0.112 mi.**
**589 ft.** **Site 1 of 5 in cluster M**

**Relative:** **Higher**
**Actual:** **89 ft.**

SPILLS:

| | |
|---|---|
| Facility ID: | 0104337 |
| Facility Type: | ER |
| Spill Number: | 0104337 |
| DER Facility ID: | 115473 |
| Site ID: | 134383 |
| DEC Region: | 2 |
| Closed Date: | 2001-08-24 |
| Spill Cause: | Unknown |
| Spill Class: | C4 |
| SWIS: | 2401 |
| Spill Date: | 2001-07-23 |
| Investigator: | KMFOLEY |
| Referred To: | Not reported |
| Reported to Dept: | 2001-07-23 |
| CID: | 322 |
| Water Affected: | Not reported |
| Spill Source: | Unknown |
| Spill Notifier: | Affected Persons |
| Cleanup Ceased: | Not reported |
| Cleanup Meets Std: | False |
| Last Inspection: | Not reported |
| Recommended Penalty: | False |
| UST Trust: | False |
| Remediation Phase: | 0 |
| Date Entered In Computer: | 2001-07-23 |
| Spill Record Last Update: | 2001-09-07 |
| Spiller Name: | UNKNOWN |
| Spiller Company: | Unknown |
| Spiller Address: | UNKNOWN |
| Spiller Company: | 999 |
| Contact Name: | Not reported |
| DEC Memo: | "Prior to Sept, 2004 data translation this spill Lead_DEC Field was FOLEY CON ED E2MIS NOTES: 7/23/01 In service box 33288, while trying to do repairs to duct work, found approx 1/2pint of an unknown fluid |

**SERVICE BOX 33288 (Continued)** **S105140920**

on 4.5gal of standing water. PCB result <1ppm. Removed incident from 24hr deminimus program due to steel plate on top of service box. 7-27-01 Double washed structure with slix and removed all liquids. No sump in structure. Tag removed, cleanup completed."

Remarks: "1/2 gal of unk oil on 4 gal of water - samples taken and clean up pending results -con ed 138406 "

All Materials:

| | |
|---|---|
| Site ID: | 134383 |
| Operable Unit ID: | 842727 |
| Operable Unit: | 01 |
| Material ID: | 532834 |
| Material Code: | 0066A |
| Material Name: | unknown petroleum |
| Case No.: | Not reported |
| Material FA: | Petroleum |
| Quantity: | 1.00 |
| Units: | G |
| Recovered: | .00 |
| Oxygenate: | Not reported |

---

**N105** **PACIFIC AUTO CLINIC** **EDR Hist Auto** **1021992067**
**West** **904 PACIFIC ST** **N/A**
**< 1/8** **BROOKLYN, NY 11238**
**0.112 mi.**
**592 ft.** **Site 1 of 12 in cluster N**

**Relative:** EDR Hist Auto
**Higher**

**Actual:** **89 ft.**

| Year: | Name: | Type: |
|---|---|---|
| 1995 | PACIFIC AUTO REPAIR | Automotive Transmission Repair Shops |
| 1996 | PACIFIC AUTO REPAIR | Automotive Transmission Repair Shops |
| 1997 | PACIFIC AUTO REPAIR | Automotive Transmission Repair Shops |
| 1999 | PACIFIC AUTO REPAIR INC | Automotive Transmission Repair Shops |
| 2001 | PACIFIC AUTO CLINIC | General Automotive Repair Shops |
| 2002 | PACIFIC AUTO CLINIC | General Automotive Repair Shops |
| 2003 | PACIFIC AUTO CLINIC | General Automotive Repair Shops |
| 2004 | PACIFIC AUTO CLINIC | General Automotive Repair Shops |
| 2005 | PACIFIC AUTO CLINIC | General Automotive Repair Shops |
| 2006 | PACIFIC AUTO CLINIC | General Automotive Repair Shops |
| 2007 | PACIFIC AUTO CLINIC | General Automotive Repair Shops |
| 2008 | PACIFIC AUTO CLINIC | General Automotive Repair Shops |
| 2010 | PACIFIC AUTO CLINIC | General Automotive Repair Shops |
| 2011 | PACIFIC AUTO CLINIC | General Automotive Repair Shops |
| 2013 | PACIFIC AUTO CLINIC | General Automotive Repair Shops |
| 2014 | PACIFIC AUTO CLINIC | General Automotive Repair Shops |

**I106**
**NW**
**< 1/8**
**0.112 mi.**
**594 ft.**

**LOT 101,TAXBLOCK 2018**
**279 ST JAMES PLACE**
**BROOKLYN, NY 11238**

**NY E DESIGNATION** **S121796672**
**N/A**

**Site 7 of 9 in cluster I**

**Relative:**
**Lower**

**Actual:**
**81 ft.**

E DESIGNATION:

| | |
|---|---|
| Tax Lot(s): | 101 |
| Tax Block: | 2018 |
| Borough Code: | BK |
| E-No: | E-183 |
| Effective Date: | 7/25/2007 |
| Satisfaction Date: | Not reported |
| Ceqr Number: | 07DCP066K |
| Ulurp Number: | 070430ZMK |
| Zoning Map No: | 16c |
| Description: | Underground Gasoline Storage Tanks* Testing Protocol. |
| Lot Remediation Date: | Not reported |
| Description: | Window Wall Attenuation & Alternate Ventilation |
| Lot Remediation Date: | Not reported |

---

**O107**
**SSW**
**< 1/8**
**0.114 mi.**
**603 ft.**

**218494; BERGEN ST AND GRAND AVE**
**BERGEN ST AND GRAND AVE**
**BROOKLYN, NY**

**NY Spills** **S110307416**
**N/A**

**Site 1 of 8 in cluster O**

**Relative:**
**Higher**

**Actual:**
**104 ft.**

SPILLS:

| | |
|---|---|
| Facility ID: | 0914482 |
| Facility Type: | ER |
| Spill Number: | 0914482 |
| DER Facility ID: | 388182 |
| Site ID: | 433251 |
| DEC Region: | 2 |
| Closed Date: | 2009-11-07 |
| Spill Cause: | Equipment Failure |
| Spill Class: | D4 |
| SWIS: | 2401 |
| Spill Date: | 2009-09-17 |
| Investigator: | DMPOKRZY |
| Referred To: | Not reported |
| Reported to Dept: | 2009-12-31 |
| CID: | Not reported |
| Water Affected: | Not reported |
| Spill Source: | Commercial/Industrial |
| Spill Notifier: | Responsible Party |
| Cleanup Ceased: | Not reported |
| Cleanup Meets Std: | Not reported |
| Last Inspection: | Not reported |
| Recommended Penalty: | Not reported |
| UST Trust: | Not reported |
| Remediation Phase: | 0 |
| Date Entered In Computer: | 2010-04-16 |
| Spill Record Last Update: | 2010-04-16 |
| Spiller Name: | ERT DESK |
| Spiller Company: | CON EDISON |
| Spiller Address: | 5030 BROADWAY |
| Spiller Company: | 001 |

**218494; BERGEN ST AND GRAND AVE (Continued)** **S110307416**

Contact Name: ERT DESK
DEC Memo: ""
Remarks: ""

All Materials:
Site ID: 433251
Operable Unit ID: 1184162
Operable Unit: 01
Material ID: 2178391
Material Code: 0541A
Material Name: dielectric fluid
Case No.: Not reported
Material FA: Petroleum
Quantity: .00
Units: G
Recovered: Not reported
Oxygenate: Not reported

---

**O108** **218103; BERGEN ST AND GRAND AVE** **NY Spills** **S110307340**
**SSW** **BERGEN ST AND GRAND AVE** **N/A**
**< 1/8** **BROOKLYN, NY**
**0.114 mi.**
**603 ft.** **Site 2 of 8 in cluster O**

**Relative:**
**Higher**

**Actual:**
**104 ft.**

SPILLS:
Facility ID: 0914404
Facility Type: ER
Spill Number: 0914404
DER Facility ID: 388182
Site ID: 433252
DEC Region: 2
Closed Date: 2009-08-25
Spill Cause: Unknown
Spill Class: D4
SWIS: 2401
Spill Date: 2009-08-19
Investigator: DMPOKRZY
Referred To: Not reported
Reported to Dept: 2009-12-31
CID: Not reported
Water Affected: Not reported
Spill Source: Commercial/Industrial
Spill Notifier: Responsible Party
Cleanup Ceased: Not reported
Cleanup Meets Std: Not reported
Last Inspection: Not reported
Recommended Penalty: Not reported
UST Trust: Not reported
Remediation Phase: 0
Date Entered In Computer: 2010-04-16
Spill Record Last Update: 2010-04-16
Spiller Name: ERT DESK
Spiller Company: CON EDISON
Spiller Address: 5030 BROADWAY
Spiller Company: 001
Contact Name: ERT DESK
DEC Memo: ""

**218103; BERGEN ST AND GRAND AVE (Continued)** **S110307340**

Remarks: ""

All Materials:
Site ID: 433252
Operable Unit ID: 1184163
Operable Unit: 01
Material ID: 2178406
Material Code: 0066A
Material Name: unknown petroleum
Case No.: Not reported
Material FA: Petroleum
Quantity: .00
Units: G
Recovered: Not reported
Oxygenate: Not reported

---

**J109** **767 BERGEN STREET** **NY VCP** **S118943324**
**SW** **767 BERGEN STREET** **N/A**
**< 1/8** **NEW YORK CITY, NY**
**0.115 mi.**
**608 ft.** **Site 3 of 12 in cluster J**

**Relative:**
**Higher**

**Actual:**
**103 ft.**

VCP NYC:
Project ID: 14CVCP185K
Project Name: 767 BERGEN STREET
Project Address: 767 BERGEN STREET
Borough: BROOKLYN

VCP NYC:
Project ID: 14CVCP185K
File Name: 2013-11-04.RIR
URL: http://www.nyc.gov/html/oer/downloads/pdf/repository/NYCBCP_Brooklyn/14CVCP185K/2013-11-04.14CVCP185K.767_Bergen_Street.RIR.pdf

Project ID: 14CVCP185K
File Name: 2013-11-05.RAWP
URL: http://www.nyc.gov/html/oer/downloads/pdf/repository/NYCBCP_Brooklyn/14CVCP185K/2013-11-05.14CVCP185K.767_Bergen_Street.RAWP_Draft.pdf

Project ID: 14CVCP185K
File Name: 2013-11-12.FactSheet-1
URL: http://www.nyc.gov/html/oer/downloads/pdf/repository/NYCBCP_Brooklyn/14CVCP185K/2013-11-12.14CVCP185K.767-Bergen_Street.FactSheet-1.pdf

Project ID: 14CVCP185K
File Name: 2013-11-14.Translater_Factsheet-1
URL: http://www.nyc.gov/html/oer/downloads/pdf/repository/NYCBCP_Brooklyn/14CVCP185K/2013-11-14.14CVCP185K.767_Bergen_Street.Translated_Factsheet-1.pdf

Project ID: 14CVCP185K
File Name: 2013-11-14.Translated_CPS
URL: http://www.nyc.gov/html/oer/downloads/pdf/repository/NYCBCP_Brooklyn/14CVCP185K/2013-11-14.14CVCP185K.767_Bergen_Street.Translated_Community_Protection_Statement.pdf

Project ID: 14CVCP185K
File Name: 2014-06-02.Factsheet-2

**767 BERGEN STREET (Continued)** **S118943324**

URL: http://www.nyc.gov/html/oer/downloads/pdf/repository/NYCBCP_Brooklyn/14CVCP185K/2014-06-02.14CVCP185K.Doc.FactSheet-2.pdf

Project ID: 14CVCP185K
File Name: 2014-06-02.Translated_Factsheet-2
URL: http://www.nyc.gov/html/oer/downloads/pdf/repository/NYCBCP_Brooklyn/14CVCP185K/2014-06-02.14CVCP185K.Doc.Translated_Factsheet-2.pdf

Project ID: 14CVCP185K
File Name: 2015-07-08.RAR
URL: http://www.nyc.gov/html/oer/downloads/pdf/repository/NYCBCP_Brooklyn/14CVCP185K/2015-07-08.14CVCP185K.Report.RAR.OER DW.pdf

Project ID: 14CVCP185K
File Name: 2015-09-30.Factsheet-3
URL: http://www.nyc.gov/html/oer/downloads/pdf/repository/NYCBCP_Brooklyn/14CVCP185K/2015-10-15.14CVCP185K.767-Bergen.FactSheet-3.OER.pdf

Project ID: 14CVCP185K
File Name: 2015-09-30.Translated_Factsheet-3
URL: http://www.nyc.gov/html/oer/downloads/pdf/repository/NYCBCP_Brooklyn/14CVCP185K/2015-10-15.14CVCP185K.767-Bergen.Translated_FactSheet-3.OER.pdf

---

**I110** **LOT 2,TAXBLOCK 2018** **NY E DESIGNATION** **S121796726**
**NW** **277 ST JAMES PLACE** **N/A**
**< 1/8** **BROOKLYN, NY 11238**
**0.115 mi.**
**608 ft.** **Site 8 of 9 in cluster I**

**Relative:** **Lower**
**Actual:** **81 ft.**

E DESIGNATION:
Tax Lot(s): 2
Tax Block: 2018
Borough Code: BK
E-No: E-183
Effective Date: 7/25/2007
Satisfaction Date: Not reported
Ceqr Number: 07DCP066K
Ulurp Number: 070430ZMK
Zoning Map No: 16c

Description: Underground Gasoline Storage Tanks* Testing Protocol.
Lot Remediation Date: Not reported

Description: Window Wall Attenuation & Alternate Ventilation
Lot Remediation Date: Not reported

**G111** **1007 ATLANTIC AVENUE REDEVELOPMENT PROJECT** **RCRA-LQG** **1000132796**
**East** **1007 ATLANTIC AVE** **FINDS** **NYD980757900**
**< 1/8** **BROOKLYN, NY 11238** **ECHO**
**0.116 mi.** **NY E DESIGNATION**
**610 ft.** **Site 10 of 12 in cluster G** **NY MANIFEST**

**Relative:**
**Lower**

**Actual:**
**81 ft.**

RCRA-LQG:

| | |
|---|---|
| Date form received by agency: | 05/05/2016 |
| Facility name: | 1007 ATLANTIC AVENUE REDEVELOPMENT PROJECT |
| Facility address: | 1007 ATLANTIC AVE<br>BROOKLYN, NY 11238 |
| EPA ID: | NYD980757900 |
| Mailing address: | FULTON ST<br>BROOKLYN, NY 11238 |
| Contact: | PAUL AMIT |
| Contact address: | FULTON ST<br>BROOKLYN, NY 11238 |
| Contact country: | US |
| Contact telephone: | 718-783-2121 |
| Contact email: | PAUL@STERLINGTOWN.COM |
| EPA Region: | 02 |
| Classification: | Large Quantity Generator |
| Description: | Handler: generates 1,000 kg or more of hazardous waste during any calendar month; or generates more than 1 kg of acutely hazardous waste during any calendar month; or generates more than 100 kg of any residue or contaminated soil, waste or other debris resulting from the cleanup of a spill, into or on any land or water, of acutely hazardous waste during any calendar month; or generates 1 kg or less of acutely hazardous waste during any calendar month, and accumulates more than 1 kg of acutely hazardous waste at any time; or generates 100 kg or less of any residue or contaminated soil, waste or other debris resulting from the cleanup of a spill, into or on any land or water, of acutely hazardous waste during any calendar month, and accumulates more than 100 kg of that material at any time |

Owner/Operator Summary:

| | |
|---|---|
| Owner/operator name: | PAUL AMIT |
| Owner/operator address: | FULTON ST<br>BROOKLYN, NY 11238 |
| Owner/operator country: | US |
| Owner/operator telephone: | Not reported |
| Owner/operator email: | Not reported |
| Owner/operator fax: | Not reported |
| Owner/operator extension: | Not reported |
| Legal status: | Private |
| Owner/Operator Type: | Operator |
| Owner/Op start date: | 10/31/2013 |
| Owner/Op end date: | Not reported |
| Owner/operator name: | ATLANTIC HILL RESIDENCE LLC |
| Owner/operator address: | FULTON ST<br>BROOKLYN, NY 11238 |
| Owner/operator country: | US |
| Owner/operator telephone: | 718-783-2121 |
| Owner/operator email: | Not reported |
| Owner/operator fax: | Not reported |
| Owner/operator extension: | Not reported |
| Legal status: | Private |
| Owner/Operator Type: | Owner |

**1007 ATLANTIC AVENUE REDEVELOPMENT PROJECT (Continued)** **1000132796**

Owner/Op start date: 10/21/2013
Owner/Op end date: Not reported

Owner/operator name: PAUL AMIT
Owner/operator address: Not reported
Not reported
Owner/operator country: US
Owner/operator telephone: Not reported
Owner/operator email: Not reported
Owner/operator fax: Not reported
Owner/operator extension: Not reported
Legal status: Private
Owner/Operator Type: Operator
Owner/Op start date: 10/31/2013
Owner/Op end date: Not reported

Owner/operator name: ATLANTIC HILL RESIDENCE LLC
Owner/operator address: FULTON ST
BROOKLYN, NY 11238
Owner/operator country: US
Owner/operator telephone: 718-783-2121
Owner/operator email: Not reported
Owner/operator fax: Not reported
Owner/operator extension: Not reported
Legal status: Private
Owner/Operator Type: Owner
Owner/Op start date: 10/31/2013
Owner/Op end date: Not reported

Owner/operator name: R&S STRAUSS
Owner/operator address: NOT REQUIRED
NOT REQUIRED, WY 99999
Owner/operator country: Not reported
Owner/operator telephone: 212-555-1212
Owner/operator email: Not reported
Owner/operator fax: Not reported
Owner/operator extension: Not reported
Legal status: Private
Owner/Operator Type: Owner
Owner/Op start date: Not reported
Owner/Op end date: Not reported

Handler Activities Summary:
U.S. importer of hazardous waste: No
Mixed waste (haz. and radioactive): No
Recycler of hazardous waste: No
Transporter of hazardous waste: No
Treater, storer or disposer of HW: No
Underground injection activity: No
On-site burner exemption: No
Furnace exemption: No
Used oil fuel burner: No
Used oil processor: No
User oil refiner: No
Used oil fuel marketer to burner: No
Used oil Specification marketer: No
Used oil transfer facility: No

**1007 ATLANTIC AVENUE REDEVELOPMENT PROJECT (Continued)** **1000132796**

Used oil transporter: No

. Waste code: D008
. Waste name: LEAD

Historical Generators:
Date form received by agency: 04/09/2015
Site name: 1007 ATLANTIC AVENUE REDEVELOPMENT PROJECT
Classification: Not a generator, verified

. Waste code: D008
. Waste name: LEAD

Date form received by agency: 09/08/2014
Site name: 1007 ATLANTIC AVENUE REDEVELOPMENT PROJECT
Classification: Large Quantity Generator

. Waste code: D008
. Waste name: LEAD

Date form received by agency: 01/01/2007
Site name: R & S STRAUSS
Classification: Not a generator, verified

Date form received by agency: 01/01/2006
Site name: R & S STRAUSS
Classification: Not a generator, verified

Date form received by agency: 07/08/1999
Site name: R & S STRAUSS
Classification: Not a generator, verified

Date form received by agency: 06/29/1983
Site name: R & S STRAUSS
Classification: Large Quantity Generator

. Waste code: NONE
. Waste name: None

Biennial Reports:

Last Biennial Reporting Year: 2017

Annual Waste Handled:
Waste code: D008
Waste name: LEAD
Amount (Lbs): 295000

Violation Status: No violations found

FINDS:

Registry ID: 110004389910

Environmental Interest/Information System
RCRAInfo is a national information system that supports the Resource Conservation and Recovery Act (RCRA) program through the tracking of

**1007 ATLANTIC AVENUE REDEVELOPMENT PROJECT (Continued)** **1000132796**

events and activities related to facilities that generate, transport, and treat, store, or dispose of hazardous waste. RCRAInfo allows RCRA program staff to track the notification, permit, compliance, and corrective action activities required under RCRA.

Click this hyperlink while viewing on your computer to access additional FINDS: detail in the EDR Site Report.

ECHO:

| | |
|---|---|
| Envid: | 1000132796 |
| Registry ID: | 110004389910 |
| DFR URL: | http://echo.epa.gov/detailed-facility-report?fid=110004389910 |

E DESIGNATION:

| | |
|---|---|
| Tax Lot(s): | 55 |
| Tax Block: | 2019 |
| Borough Code: | BK |
| E-No: | E-183 |
| Effective Date: | 7/25/2007 |
| Satisfaction Date: | Not reported |
| Ceqr Number: | 07DCP066K |
| Ulurp Number: | 070430ZMK |
| Zoning Map No: | 16c |
| Description: | Underground Gasoline Storage Tanks* Testing Protocol. |
| Lot Remediation Date: | Not reported |
| Description: | Window Wall Attenuation & Alternate Ventilation |
| Lot Remediation Date: | Not reported |

NY MANIFEST:

| | |
|---|---|
| Country: | USA |
| EPA ID: | NYD980757900 |
| Facility Status: | Not reported |
| Location Address 1: | 1007 ATLANTIC AVE |
| Code: | BP |
| Location Address 2: | Not reported |
| Total Tanks: | Not reported |
| Location City: | BROOKLYN |
| Location State: | NY |
| Location Zip: | 11238 |
| Location Zip 4: | 2801 |

NY MANIFEST:

| | |
|---|---|
| EPAID: | NYD980757900 |
| Mailing Name: | 1007 ATLANTIC AVENUE REDEVELOPMENT PROJECT |
| Mailing Contact: | 1007 ATLANTIC AVENUE REDEVELOPMENT PROJECT |
| Mailing Address 1: | 936 FULTON ST |
| Mailing Address 2: | Not reported |
| Mailing City: | BROOKLYN |
| Mailing State: | NY |
| Mailing Zip: | 11238 |
| Mailing Zip 4: | 2801 |
| Mailing Country: | USA |
| Mailing Phone: | 6315046000 |

**1007 ATLANTIC AVENUE REDEVELOPMENT PROJECT (Continued)** **1000132796**

NY MANIFEST:

| | |
|---|---|
| Document ID: | Not reported |
| Manifest Status: | Not reported |
| seq: | Not reported |
| Year: | 2015 |
| Trans1 State ID: | NJR988828162 |
| Trans2 State ID: | Not reported |
| Generator Ship Date: | 07/15/2015 |
| Trans1 Recv Date: | 07/15/2015 |
| Trans2 Recv Date: | Not reported |
| TSD Site Recv Date: | 07/15/2015 |
| Part A Recv Date: | Not reported |
| Part B Recv Date: | Not reported |
| Generator EPA ID: | NYD980757900 |
| Trans1 EPA ID: | Not reported |
| Trans2 EPA ID: | Not reported |
| TSDF ID 1: | NJD991291105 |
| TSDF ID 2: | Not reported |
| Manifest Tracking Number: | 014730279JJK |
| Import Indicator: | N |
| Export Indicator: | N |
| Discr Quantity Indicator: | N |
| Discr Type Indicator: | N |
| Discr Residue Indicator: | N |
| Discr Partial Reject Indicator: | N |
| Discr Full Reject Indicator: | N |
| Manifest Ref Number: | Not reported |
| Alt Facility RCRA ID: | Not reported |
| Alt Facility Sign Date: | Not reported |
| MGMT Method Type Code: | H120 |
| Waste Code: | Not reported |
| Waste Code: | Not reported |
| Waste Code: | Not reported |
| Waste Code: | Not reported |
| Waste Code: | Not reported |
| Waste Code: | Not reported |
| Quantity: | 48020 |
| Units: | P - Pounds |
| Number of Containers: | 1 |
| Container Type: | CM - Metal boxes, cases, roll-offs |
| Handling Method: | T Chemical, physical, or biological treatment. |
| Specific Gravity: | 1 |
| Waste Code: | D008 |
| Waste Code 1_2: | Not reported |
| Waste Code 1_3: | Not reported |
| Waste Code 1_4: | Not reported |
| Waste Code 1_5: | Not reported |
| Waste Code 1_6: | Not reported |

Click this hyperlink while viewing on your computer to access
-1 additional NY MANIFEST: record(s) in the EDR Site Report.

**G112** **R & S STRAUSS** **NJ MANIFEST** **S120665387**
**East** **1007 ATLANTIC AVENUE** **N/A**
**< 1/8** **BROOKLYN, NY 11238**
**0.116 mi.**
**610 ft.** **Site 11 of 12 in cluster G**

**Relative:** **Lower**

**Actual:** **81 ft.**

NJ MANIFEST:

| | |
|---|---|
| EPA Id: | NYD980757900 |
| Mail Address: | 1007 ATLANTIC AVENUE |
| Mail City/State/Zip: | BROOKLYN 11238 |
| Facility Phone: | 7187838639 |
| Emergency Phone: | Not reported |
| Contact: | ABINAS CHAND |
| Comments: | Not reported |
| SIC Code: | Not reported |
| County: | 00 |
| Municipal: | 00 |
| Previous EPA Id: | Not reported |
| Gen Flag: | X |
| Trans Flag: | Not reported |
| TSDF Flag: | Not reported |
| Name Change: | Not reported |
| Date Change: | Not reported |

Manifest:

| | |
|---|---|
| Manifest Number: | 014730279JJK |
| EPA ID: | NYD980757900 |
| Date Shipped: | 7/15/2015 |
| TSDF EPA ID: | NJD991291105 |
| Transporter EPA ID: | NJR986628162 |
| Transporter 2 EPA ID: | Not reported |
| Transporter 3 EPA ID: | Not reported |
| Transporter 4 EPA ID: | Not reported |
| Transporter 5 EPA ID: | Not reported |
| Transporter 6 EPA ID: | Not reported |
| Transporter 7 EPA ID: | Not reported |
| Transporter 8 EPA ID: | Not reported |
| Transporter 9 EPA ID: | Not reported |
| Transporter 10 EPA ID: | Not reported |
| Date Trans1 Transported Waste: | Not reported |
| Date Trans2 Transported Waste: | Not reported |
| Date Trans3 Transported Waste: | Not reported |
| Date Trans4 Transported Waste: | Not reported |
| Date Trans5 Transported Waste: | Not reported |
| Date Trans6 Transported Waste: | Not reported |
| Date Trans7 Transported Waste: | Not reported |
| Date Trans8 Transported Waste: | Not reported |
| Date Trans9 Transported Waste: | Not reported |
| Date Trans10 Transported Waste: | Not reported |
| Date TSDF Received Waste: | Not reported |
| TSDF EPA Facility Name: | Not reported |
| QTY Units: | Not reported |
| Transporter SEQ ID: | Not reported |
| Transporter-1 Date: | Not reported |
| Waste SEQ ID: | Not reported |
| Waste Type Code 2: | Not reported |
| Waste Type Code 3: | Not reported |
| Waste Type Code 4: | Not reported |
| Waste Type Code 5: | Not reported |
| Waste Type Code 6: | Not reported |

**R & S STRAUSS (Continued)** **S120665387**

| | |
|---|---|
| Date Accepted: | Not reported |
| Manifest Discrepancy Type: | Not reported |
| Data Entry Number: | Not reported |
| Was Load Rejected: | BROOKLYN 11238 |
| Reason Load Was Rejected: | Not reported |
| | |
| Manifest Number: | 013917946JJK |
| EPA ID: | NYD980757900 |
| Date Shipped: | 6/8/2015 |
| TSDF EPA ID: | NJD991291105 |
| Transporter EPA ID: | NYD986969947 |
| Transporter 2 EPA ID: | Not reported |
| Transporter 3 EPA ID: | Not reported |
| Transporter 4 EPA ID: | Not reported |
| Transporter 5 EPA ID: | Not reported |
| Transporter 6 EPA ID: | Not reported |
| Transporter 7 EPA ID: | Not reported |
| Transporter 8 EPA ID: | Not reported |
| Transporter 9 EPA ID: | Not reported |
| Transporter 10 EPA ID: | Not reported |
| Date Trans1 Transported Waste: | Not reported |
| Date Trans2 Transported Waste: | Not reported |
| Date Trans3 Transported Waste: | Not reported |
| Date Trans4 Transported Waste: | Not reported |
| Date Trans5 Transported Waste: | Not reported |
| Date Trans6 Transported Waste: | Not reported |
| Date Trans7 Transported Waste: | Not reported |
| Date Trans8 Transported Waste: | Not reported |
| Date Trans9 Transported Waste: | Not reported |
| Date Trans10 Transported Waste: | Not reported |
| Date TSDF Received Waste: | Not reported |
| TSDF EPA Facility Name: | Not reported |
| QTY Units: | Not reported |
| Transporter SEQ ID: | Not reported |
| Transporter-1 Date: | Not reported |
| Waste SEQ ID: | Not reported |
| Waste Type Code 2: | Not reported |
| Waste Type Code 3: | Not reported |
| Waste Type Code 4: | Not reported |
| Waste Type Code 5: | Not reported |
| Waste Type Code 6: | Not reported |
| Date Accepted: | Not reported |
| Manifest Discrepancy Type: | Not reported |
| Data Entry Number: | Not reported |
| Was Load Rejected: | BROOKLYN 11238 |
| Reason Load Was Rejected: | Not reported |
| | |
| Manifest Number: | 013917944JJK |
| EPA ID: | NYD980757900 |
| Date Shipped: | 6/8/2015 |
| TSDF EPA ID: | NJD991291105 |
| Transporter EPA ID: | NYD986969947 |
| Transporter 2 EPA ID: | Not reported |
| Transporter 3 EPA ID: | Not reported |
| Transporter 4 EPA ID: | Not reported |
| Transporter 5 EPA ID: | Not reported |
| Transporter 6 EPA ID: | Not reported |

**R & S STRAUSS (Continued)** **S120665387**

| | |
|---|---|
| Transporter 7 EPA ID: | Not reported |
| Transporter 8 EPA ID: | Not reported |
| Transporter 9 EPA ID: | Not reported |
| Transporter 10 EPA ID: | Not reported |
| Date Trans1 Transported Waste: | Not reported |
| Date Trans2 Transported Waste: | Not reported |
| Date Trans3 Transported Waste: | Not reported |
| Date Trans4 Transported Waste: | Not reported |
| Date Trans5 Transported Waste: | Not reported |
| Date Trans6 Transported Waste: | Not reported |
| Date Trans7 Transported Waste: | Not reported |
| Date Trans8 Transported Waste: | Not reported |
| Date Trans9 Transported Waste: | Not reported |
| Date Trans10 Transported Waste: | Not reported |
| Date TSDF Received Waste: | Not reported |
| TSDF EPA Facility Name: | Not reported |
| QTY Units: | Not reported |
| Transporter SEQ ID: | Not reported |
| Transporter-1 Date: | Not reported |
| Waste SEQ ID: | Not reported |
| Waste Type Code 2: | Not reported |
| Waste Type Code 3: | Not reported |
| Waste Type Code 4: | Not reported |
| Waste Type Code 5: | Not reported |
| Waste Type Code 6: | Not reported |
| Date Accepted: | Not reported |
| Manifest Discrepancy Type: | Not reported |
| Data Entry Number: | Not reported |
| Was Load Rejected: | BROOKLYN 11238 |
| Reason Load Was Rejected: | Not reported |

| | |
|---|---|
| Manifest Number: | 013917945JJK |
| EPA ID: | NYD980757900 |
| Date Shipped: | 6/8/2015 |
| TSDF EPA ID: | NJD991291105 |
| Transporter EPA ID: | NYD986969947 |
| Transporter 2 EPA ID: | Not reported |
| Transporter 3 EPA ID: | Not reported |
| Transporter 4 EPA ID: | Not reported |
| Transporter 5 EPA ID: | Not reported |
| Transporter 6 EPA ID: | Not reported |
| Transporter 7 EPA ID: | Not reported |
| Transporter 8 EPA ID: | Not reported |
| Transporter 9 EPA ID: | Not reported |
| Transporter 10 EPA ID: | Not reported |
| Date Trans1 Transported Waste: | Not reported |
| Date Trans2 Transported Waste: | Not reported |
| Date Trans3 Transported Waste: | Not reported |
| Date Trans4 Transported Waste: | Not reported |
| Date Trans5 Transported Waste: | Not reported |
| Date Trans6 Transported Waste: | Not reported |
| Date Trans7 Transported Waste: | Not reported |
| Date Trans8 Transported Waste: | Not reported |
| Date Trans9 Transported Waste: | Not reported |
| Date Trans10 Transported Waste: | Not reported |
| Date TSDF Received Waste: | Not reported |
| TSDF EPA Facility Name: | Not reported |

**R & S STRAUSS (Continued)** **S120665387**

| | |
|---|---|
| QTY Units: | Not reported |
| Transporter SEQ ID: | Not reported |
| Transporter-1 Date: | Not reported |
| Waste SEQ ID: | Not reported |
| Waste Type Code 2: | Not reported |
| Waste Type Code 3: | Not reported |
| Waste Type Code 4: | Not reported |
| Waste Type Code 5: | Not reported |
| Waste Type Code 6: | Not reported |
| Date Accepted: | Not reported |
| Manifest Discrepancy Type: | Not reported |
| Data Entry Number: | Not reported |
| Was Load Rejected: | BROOKLYN 11238 |
| Reason Load Was Rejected: | Not reported |

| | |
|---|---|
| Manifest Number: | 013917947JJK |
| EPA ID: | NYD980757900 |
| Date Shipped: | 6/8/2015 |
| TSDF EPA ID: | NJD991291105 |
| Transporter EPA ID: | NYD986969947 |
| Transporter 2 EPA ID: | Not reported |
| Transporter 3 EPA ID: | Not reported |
| Transporter 4 EPA ID: | Not reported |
| Transporter 5 EPA ID: | Not reported |
| Transporter 6 EPA ID: | Not reported |
| Transporter 7 EPA ID: | Not reported |
| Transporter 8 EPA ID: | Not reported |
| Transporter 9 EPA ID: | Not reported |
| Transporter 10 EPA ID: | Not reported |
| Date Trans1 Transported Waste: | Not reported |
| Date Trans2 Transported Waste: | Not reported |
| Date Trans3 Transported Waste: | Not reported |
| Date Trans4 Transported Waste: | Not reported |
| Date Trans5 Transported Waste: | Not reported |
| Date Trans6 Transported Waste: | Not reported |
| Date Trans7 Transported Waste: | Not reported |
| Date Trans8 Transported Waste: | Not reported |
| Date Trans9 Transported Waste: | Not reported |
| Date Trans10 Transported Waste: | Not reported |
| Date TSDF Received Waste: | Not reported |
| TSDF EPA Facility Name: | Not reported |
| QTY Units: | Not reported |
| Transporter SEQ ID: | Not reported |
| Transporter-1 Date: | Not reported |
| Waste SEQ ID: | Not reported |
| Waste Type Code 2: | Not reported |
| Waste Type Code 3: | Not reported |
| Waste Type Code 4: | Not reported |
| Waste Type Code 5: | Not reported |
| Waste Type Code 6: | Not reported |
| Date Accepted: | Not reported |
| Manifest Discrepancy Type: | Not reported |
| Data Entry Number: | Not reported |
| Was Load Rejected: | BROOKLYN 11238 |
| Reason Load Was Rejected: | Not reported |

**G113** **1007 ATLANTIC AVENUE** **NY VCP** **S118943352**
**East** **1007 ATLANTIC AVENUE** **N/A**
**< 1/8** **NEW YORK CITY, NY**
**0.116 mi.**
**610 ft.** **Site 12 of 12 in cluster G**

**Relative:**
**Lower**

**Actual:**
**81 ft.**

VCP NYC:
Project ID: 14CVCP216K
Project Name: 1007 ATLANTIC AVENUE
Project Address: 1007 ATLANTIC AVENUE
Borough: BROOKLYN

VCP NYC:
Project ID: 14CVCP216K
File Name: 2014-01-15.RIR
URL: http://www.nyc.gov/html/oer/downloads/pdf/repository/NYCBCP_Brooklyn/14CVCP216K/2013-01-15.14CVCP216K.report.RIR_V2.EBC.pdf

Project ID: 14CVCP216K
File Name: 2014-05-23.RAWP
URL: http://www.nyc.gov/html/oer/downloads/pdf/repository/NYCBCP_Brooklyn/14CVCP216K/2014-05-23.14CVCP216K.report.RAWP_final.EBC.pdf

Project ID: 14CVCP216K
File Name: 2014-05-23.Factsheet-1
URL: http://www.nyc.gov/html/oer/downloads/pdf/repository/NYCBCP_Brooklyn/14CVCP216K/2014-05-23.14CVCP216K.doc.Factsheet-1.Rbub.pdf

Project ID: 14CVCP216K
File Name: 2014-05-23.Translated_Factsheet-1
URL: http://www.nyc.gov/html/oer/downloads/pdf/repository/NYCBCP_Brooklyn/14CVCP216K/2014-05-23.14CVCP216K.doc.Factsheet-1_Translation.RBub.pdf

Project ID: 14CVCP216K
File Name: 2014-05-23.Translated_CPS
URL: http://www.nyc.gov/html/oer/downloads/pdf/repository/NYCBCP_Brooklyn/14CVCP216K/2014-05-23.14CVCP216K.doc.CPS_Translation.RBub.pdf

---

**J114** **LOT 48,TAXBLOCK 1140** **NY E DESIGNATION** **S108077909**
**SW** **765 BERGEN STREET** **N/A**
**< 1/8** **BROOKLYN, NY**
**0.116 mi.**
**613 ft.** **Site 4 of 12 in cluster J**

**Relative:**
**Higher**

**Actual:**
**103 ft.**

E DESIGNATION:
Tax Lot(s): 48
Tax Block: 1140
Borough Code: Not reported
E-No: E-51
Effective Date: 2/9/1994
Satisfaction Date: Not reported
Ceqr Number: 93DCP037K
Ulurp Number: 930430 ZMK
Zoning Map No: 16c, 16d

Description: Underground Gasoline Storage Tanks* Testing Protocol.
Lot Remediation Date: 7/27/2015

**L115** **CON EDISON SERVICE BOX: 29169** **RCRA NonGen / NLR** **1016970240**
**NE** **105 LEFFERTS PL** **NY MANIFEST** **NYP004439444**
**< 1/8** **BROOKLYN, NY 11238**
**0.117 mi.**
**617 ft.** **Site 6 of 7 in cluster L**

**Relative:**
**Lower**

**Actual:**
**74 ft.**

RCRA NonGen / NLR:

| | |
|---|---|
| Date form received by agency: | 03/11/2014 |
| Facility name: | CON EDISON SERVICE BOX: 29169 |
| Facility address: | 105 LEFFERTS PL<br>BROOKLYN, NY 11238 |
| EPA ID: | NYP004439444 |
| Mailing address: | IRVING PL, 15TH FL NE<br>NEW YORK, NY 10003 |
| Contact: | THOMAS TEELING |
| Contact address: | Not reported<br>Not reported |
| Contact country: | Not reported |
| Contact telephone: | 212-460-3770 |
| Contact email: | Not reported |
| EPA Region: | 02 |
| Classification: | Non-Generator |
| Description: | Handler: Non-Generators do not presently generate hazardous waste |

Handler Activities Summary:

| | |
|---|---|
| U.S. importer of hazardous waste: | No |
| Mixed waste (haz. and radioactive): | No |
| Recycler of hazardous waste: | No |
| Transporter of hazardous waste: | No |
| Treater, storer or disposer of HW: | No |
| Underground injection activity: | No |
| On-site burner exemption: | No |
| Furnace exemption: | No |
| Used oil fuel burner: | No |
| Used oil processor: | No |
| User oil refiner: | No |
| Used oil fuel marketer to burner: | No |
| Used oil Specification marketer: | No |
| Used oil transfer facility: | No |
| Used oil transporter: | No |

Historical Generators:

| | |
|---|---|
| Date form received by agency: | 02/11/2014 |
| Site name: | CON EDISON SERVICE BOX: 29169 |
| Classification: | Conditionally Exempt Small Quantity Generator |
| Violation Status: | No violations found |

NY MANIFEST:

| | |
|---|---|
| Country: | USA |
| EPA ID: | NYP004439444 |
| Facility Status: | Not reported |
| Location Address 1: | 105 LEFFERTS PL |
| Code: | BP |
| Location Address 2: | SB29169 |
| Total Tanks: | Not reported |
| Location City: | BROOKLYN |
| Location State: | NY |
| Location Zip: | 11238 |

**CON EDISON SERVICE BOX: 29169 (Continued)** **1016970240**

Location Zip 4: Not reported

NY MANIFEST:
EPAID: NYP004439444
Mailing Name: CON EDISON
Mailing Contact: CON EDISION
Mailing Address 1: 4 IRVING PL
Mailing Address 2: 15TH FL
Mailing City: NEW YORK
Mailing State: NY
Mailing Zip: 10003
Mailing Zip 4: Not reported
Mailing Country: USA
Mailing Phone: Not reported

NY MANIFEST:
Document ID: Not reported
Manifest Status: Not reported
seq: Not reported
Year: 2014
Trans1 State ID: NJ0000027193
Trans2 State ID: Not reported
Generator Ship Date: 02/11/2014
Trans1 Recv Date: 02/11/2014
Trans2 Recv Date: Not reported
TSD Site Recv Date: 02/14/2014
Part A Recv Date: Not reported
Part B Recv Date: Not reported
Generator EPA ID: NYP004439444
Trans1 EPA ID: Not reported
Trans2 EPA ID: Not reported
TSDF ID 1: NJD002200046
TSDF ID 2: Not reported
Manifest Tracking Number: 011697821JJK
Import Indicator: N
Export Indicator: N
Discr Quantity Indicator: N
Discr Type Indicator: N
Discr Residue Indicator: N
Discr Partial Reject Indicator: N
Discr Full Reject Indicator: N
Manifest Ref Number: Not reported
Alt Facility RCRA ID: Not reported
Alt Facility Sign Date: Not reported
MGMT Method Type Code: H110
Waste Code: Not reported
Waste Code: Not reported
Waste Code: Not reported
Waste Code: Not reported
Waste Code: Not reported
Waste Code: Not reported
Quantity: 100
Units: G - Gallons (liquids only)* (8.3 pounds)
Number of Containers: 1
Container Type: TT - Cargo tank, tank trucks
Handling Method: T Chemical, physical, or biological treatment.
Specific Gravity: 1

**CON EDISON SERVICE BOX: 29169 (Continued)** **1016970240**

| | |
|---|---|
| Waste Code: | D008 |
| Waste Code 1_2: | Not reported |
| Waste Code 1_3: | Not reported |
| Waste Code 1_4: | Not reported |
| Waste Code 1_5: | Not reported |
| Waste Code 1_6: | Not reported |

Click this hyperlink while viewing on your computer to access
-1 additional NY MANIFEST: record(s) in the EDR Site Report.

---

**L116** **105 LEFFERTS PL** **NY AST** **U003395225**
**NE** **105 LEFFERTS PL** **N/A**
**< 1/8** **BROOKLYN, NY 11238**
**0.117 mi.**
**617 ft.** **Site 7 of 7 in cluster L**

**Relative:**
**Lower**

**Actual:**
**74 ft.**

AST:

| | |
|---|---|
| Region: | STATE |
| DEC Region: | 2 |
| Site Status: | Active |
| Facility Id: | 2-479683 |
| Program Type: | PBS |
| UTM X: | 587965.87937 |
| UTM Y: | 4503842.01559 |
| Expiration Date: | 06/06/2021 |
| Site Type: | Apartment Building/Office Building |

Affiliation Records:

| | |
|---|---|
| Site Id: | 21372 |
| Affiliation Type: | Facility Operator |
| Company Name: | 105 LEFFERTS PL |
| Contact Type: | Not reported |
| Contact Name: | NA |
| Address1: | Not reported |
| Address2: | Not reported |
| City: | Not reported |
| State: | NN |
| Zip Code: | Not reported |
| Country Code: | 001 |
| Phone: | Not reported |
| EMail: | Not reported |
| Fax Number: | Not reported |
| Modified By: | MRBARROW |
| Date Last Modified: | 2017-09-12 |

| | |
|---|---|
| Site Id: | 21372 |
| Affiliation Type: | Emergency Contact |
| Company Name: | RSR & AZ LEFFERTS, LLC |
| Contact Type: | Not reported |
| Contact Name: | ISRAEL ACEVEDO |
| Address1: | Not reported |
| Address2: | Not reported |
| City: | Not reported |
| State: | NN |
| Zip Code: | Not reported |
| Country Code: | 999 |
| Phone: | (516) 232-5371 |

**105 LEFFERTS PL (Continued)** **U003395225**

EMail: Not reported
Fax Number: Not reported
Modified By: MRBARROW
Date Last Modified: 2017-09-12

Site Id: 21372
Affiliation Type: Mail Contact
Company Name: NELSON COLOR/GILMAN MANAGEMENT
Contact Type: Not reported
Contact Name: ISRAEL ACEVEDO
Address1: 55 WATERMILL LN
Address2: SUITE 100
City: GREAT NECK
State: NY
Zip Code: 11022
Country Code: 001
Phone: (516) 764-0226
EMail: Not reported
Fax Number: Not reported
Modified By: MRBARROW
Date Last Modified: 2017-09-12

Site Id: 21372
Affiliation Type: Facility Owner
Company Name: RSR & AZ LEFFERTS, LLC
Contact Type: PROPERTY MANAGER
Contact Name: NELSON COLOR
Address1: 55 WATERMILL LANE SUITE 100
Address2: Not reported
City: GREAT NECK
State: NY
Zip Code: 11022
Country Code: 001
Phone: (516) 764-0226
EMail: Not reported
Fax Number: Not reported
Modified By: MRBARROW
Date Last Modified: 2017-09-12

Tank Info:

Tank Number: 001
Tank Id: 38731
Material Code: 0001
Common Name of Substance: #2 Fuel Oil (On-Site Consumption)

Equipment Records:

I04 - Overfill - Product Level Gauge (A/G)
L00 - Piping Leak Detection - None
C02 - Pipe Location - Underground/On-ground
J02 - Dispenser - Suction Dispenser
B00 - Tank External Protection - None
A01 - Tank Internal Protection - Epoxy Liner
E00 - Piping Secondary Containment - None
G03 - Tank Secondary Containment - Vault (w/o access)
H00 - Tank Leak Detection - None

**105 LEFFERTS PL (Continued)** **U003395225**

D01 - Pipe Type - Steel/Carbon Steel/Iron
F01 - Pipe External Protection - Painted/Asphalt Coating
K00 - Spill Prevention - None

| | |
|---|---|
| Tank Location: | 3 |
| Tank Type: | Steel/Carbon Steel/Iron |
| Tank Status: | In Service |
| Pipe Model: | Not reported |
| Install Date: | 02/26/1958 |
| Capacity Gallons: | 4000 |
| Tightness Test Method: | NN |
| Date Test: | Not reported |
| Next Test Date: | Not reported |
| Date Tank Closed: | Not reported |
| Register: | True |
| Modified By: | MRBARROW |
| Last Modified: | 09/12/2017 |
| Material Name: | #2 fuel oil (on-site consumption) |

---

**P117** **LOT 3,TAXBLOCK 2018** **NY E DESIGNATION** **S121796781**
**NW** **275 ST JAMES PLACE** **N/A**
**< 1/8** **BROOKLYN, NY 11238**
**0.117 mi.**
**620 ft.** **Site 1 of 7 in cluster P**

**Relative:** **Lower**
**Actual:** **81 ft.**

E DESIGNATION:

| | |
|---|---|
| Tax Lot(s): | 3 |
| Tax Block: | 2018 |
| Borough Code: | BK |
| E-No: | E-183 |
| Effective Date: | 7/25/2007 |
| Satisfaction Date: | Not reported |
| Ceqr Number: | 07DCP066K |
| Ulurp Number: | 070430ZMK |
| Zoning Map No: | 16c |
| Description: | Underground Gasoline Storage Tanks* Testing Protocol. |
| Lot Remediation Date: | Not reported |
| Description: | Window Wall Attenuation & Alternate Ventilation |
| Lot Remediation Date: | Not reported |

---

**P118** **LOT 4,TAXBLOCK 2018** **NY E DESIGNATION** **S121796865**
**NW** **273 ST JAMES PLACE** **N/A**
**< 1/8** **BROOKLYN, NY 11238**
**0.120 mi.**
**631 ft.** **Site 2 of 7 in cluster P**

**Relative:** **Lower**
**Actual:** **81 ft.**

E DESIGNATION:

| | |
|---|---|
| Tax Lot(s): | 4 |
| Tax Block: | 2018 |
| Borough Code: | BK |
| E-No: | E-183 |
| Effective Date: | 7/25/2007 |
| Satisfaction Date: | Not reported |
| Ceqr Number: | 07DCP066K |
| Ulurp Number: | 070430ZMK |

**LOT 4,TAXBLOCK 2018 (Continued)** **S121796865**

Zoning Map No: 16c

Description: Underground Gasoline Storage Tanks* Testing Protocol.
Lot Remediation Date: Not reported

Description: Window Wall Attenuation & Alternate Ventilation
Lot Remediation Date: Not reported

---

**J119** **761-63 BERGEN ST** **NY Spills** **S102141423**
**SW** **761-63 BERGEN ST** **N/A**
**< 1/8** **BROOKLYN, NY**
**0.121 mi.**
**640 ft.** **Site 5 of 12 in cluster J**

**Relative:**
**Higher**

**Actual:**
**103 ft.**

SPILLS:

| | |
|---|---|
| Facility ID: | 9108309 |
| Facility Type: | ER |
| Spill Number: | 9108309 |
| DER Facility ID: | 70959 |
| Site ID: | 75836 |
| DEC Region: | 2 |
| Closed Date: | 1991-11-04 |
| Spill Cause: | Housekeeping |
| Spill Class: | Not reported |
| SWIS: | 2401 |
| Spill Date: | 1991-11-04 |
| Investigator: | KSTANG |
| Referred To: | Not reported |
| Reported to Dept: | 1991-11-04 |
| CID: | Not reported |
| Water Affected: | Not reported |
| Spill Source: | Commercial/Industrial |
| Spill Notifier: | Citizen |
| Cleanup Ceased: | 1991-11-04 |
| Cleanup Meets Std: | True |
| Last Inspection: | Not reported |
| Recommended Penalty: | False |
| UST Trust: | False |
| Remediation Phase: | 0 |
| Date Entered In Computer: | 1991-11-08 |
| Spill Record Last Update: | 2004-09-30 |
| Spiller Name: | Not reported |
| Spiller Company: | Not reported |
| Spiller Address: | Not reported |
| Spiller Company: | 001 |
| Contact Name: | Not reported |
| DEC Memo: | "Prior to Sept, 2004 data translation this spill Lead_DEC Field was TANG / / : REFERRED TO LAW ENF. 10/10/95: This is additional information about material spilled from the translation of the old spill file: OLD GASOLINE." |
| Remarks: | "SIDEWALK & STREET ARE BLACK FROM OIL. ONGOING FOR FIVE YEARS." |

All Materials:

| | |
|---|---|
| Site ID: | 75836 |
| Operable Unit ID: | 962447 |
| Operable Unit: | 01 |
| Material ID: | 420467 |
| Material Code: | 0022 |

**761-63 BERGEN ST (Continued)** **S102141423**

| | |
|---|---|
| Material Name: | waste oil/used oil |
| Case No.: | Not reported |
| Material FA: | Petroleum |
| Quantity: | -1.00 |
| Units: | Not reported |
| Recovered: | .00 |
| Oxygenate: | Not reported |

---

**J120** **761 BERGEN ST** **NY Spills** **S102146619**
**SW** **761 BERGEN ST** **N/A**
**< 1/8** **BROOKLYN, NY**
**0.121 mi.**
**640 ft.** **Site 6 of 12 in cluster J**

**Relative:**
**Higher**

**Actual:**
**103 ft.**

SPILLS:

| | |
|---|---|
| Facility ID: | 9303392 |
| Facility Type: | ER |
| Spill Number: | 9303392 |
| DER Facility ID: | 156896 |
| Site ID: | 187765 |
| DEC Region: | 2 |
| Closed Date: | 1993-06-15 |
| Spill Cause: | Deliberate |
| Spill Class: | D4 |
| SWIS: | 4301 |
| Spill Date: | 1993-06-15 |
| Investigator: | KSTANG |
| Referred To: | Not reported |
| Reported to Dept: | 1993-06-15 |
| CID: | Not reported |
| Water Affected: | Not reported |
| Spill Source: | Unknown |
| Spill Notifier: | Other |
| Cleanup Ceased: | 1993-06-15 |
| Cleanup Meets Std: | True |
| Last Inspection: | Not reported |
| Recommended Penalty: | False |
| UST Trust: | False |
| Remediation Phase: | 0 |
| Date Entered In Computer: | 1993-06-16 |
| Spill Record Last Update: | 1993-07-19 |
| Spiller Name: | Not reported |
| Spiller Company: | JUNK YARD |
| Spiller Address: | WASHINGTON & GRAND AVE |
| Spiller Company: | 001 |
| Contact Name: | Not reported |
| DEC Memo: | "Prior to Sept, 2004 data translation this spill Lead_DEC Field was TANG. 10/10/95: This is additional information about material spilled from the translation of the old spill file: 55 GALS DRUMS MARKED" |
| Remarks: | "2DZ SSGD DRUMS LEAKING INSIDE JUNK YARD - EZO CARANZA FROM DEP - REFER TO DEP." |

**P121**
**NW**
**< 1/8**
**0.121 mi.**
**641 ft.**

**LOT 5,TAXBLOCK 2018**
**271 ST JAMES PLACE**
**BROOKLYN, NY 11238**

**Site 3 of 7 in cluster P**

**NY E DESIGNATION** | **S121796904** | **N/A**

**Relative:**
**Lower**

**Actual:**
**81 ft.**

E DESIGNATION:

| | |
|---|---|
| Tax Lot(s): | 5 |
| Tax Block: | 2018 |
| Borough Code: | BK |
| E-No: | E-183 |
| Effective Date: | 7/25/2007 |
| Satisfaction Date: | Not reported |
| Ceqr Number: | 07DCP066K |
| Ulurp Number: | 070430ZMK |
| Zoning Map No: | 16c |
| Description: | Underground Gasoline Storage Tanks* Testing Protocol. |
| Lot Remediation Date: | Not reported |
| Description: | Window Wall Attenuation & Alternate Ventilation |
| Lot Remediation Date: | Not reported |

---

**J122**
**SW**
**< 1/8**
**0.122 mi.**
**645 ft.**

**CON EDISON**
**757 BERGEN ST**
**BROOKLYN, NY 11238**

**Site 7 of 12 in cluster J**

**RCRA NonGen / NLR** | **1019902417** | **NYP004773487**

**Relative:**
**Higher**

**Actual:**
**103 ft.**

RCRA NonGen / NLR:

| | |
|---|---|
| Date form received by agency: | 04/23/2015 |
| Facility name: | CON EDISON |
| Facility address: | 757 BERGEN ST<br>BROOKLYN, NY 11238 |
| EPA ID: | NYP004773487 |
| Mailing address: | IRVING PL 15TH FL NE<br>NEW YORK, NY 10003 |
| Contact: | THOMAS TEELING |
| Contact address: | Not reported<br>Not reported |
| Contact country: | Not reported |
| Contact telephone: | 212-460-3770 |
| Contact email: | Not reported |
| EPA Region: | 02 |
| Classification: | Non-Generator |
| Description: | Handler: Non-Generators do not presently generate hazardous waste |

Handler Activities Summary:

| | |
|---|---|
| U.S. importer of hazardous waste: | No |
| Mixed waste (haz. and radioactive): | No |
| Recycler of hazardous waste: | No |
| Transporter of hazardous waste: | No |
| Treater, storer or disposer of HW: | No |
| Underground injection activity: | No |
| On-site burner exemption: | No |
| Furnace exemption: | No |
| Used oil fuel burner: | No |
| Used oil processor: | No |
| User oil refiner: | No |

**CON EDISON (Continued)** **1019902417**

Used oil fuel marketer to burner: No
Used oil Specification marketer: No
Used oil transfer facility: No
Used oil transporter: No

Historical Generators:
Date form received by agency: 04/23/2015
Site name: CON EDISON
Classification: Large Quantity Generator

Violation Status: No violations found

---

**J123** **CON EDISON** **NJ MANIFEST** **S120670965**
**SW** **757 BERGEN ST** **N/A**
**< 1/8** **BROOKLYN, NY 11238**
**0.122 mi.**
**645 ft.** **Site 8 of 12 in cluster J**

**Relative:**
**Higher**

**Actual:**
**103 ft.**

NJ MANIFEST:
EPA Id: NYP004773487
Mail Address: IRVING PL 15TH FL NE
Mail City/State/Zip: NEW YORK, NY 10003
Facility Phone: Not reported
Emergency Phone: Not reported
Contact: THOMAS TEELING
Comments: Not reported
SIC Code: Not reported
County: NY047
Municipal: Not reported
Previous EPA Id: Not reported
Gen Flag: Not reported
Trans Flag: Not reported
TSDF Flag: Not reported
Name Change: Not reported
Date Change: Not reported

Manifest:
Manifest Number: 014088056JJK
EPA ID: NYP004773487
Date Shipped: 4/23/2015
TSDF EPA ID: NJD002200046
Transporter EPA ID: NJ0000027193
Transporter 2 EPA ID: Not reported
Transporter 3 EPA ID: Not reported
Transporter 4 EPA ID: Not reported
Transporter 5 EPA ID: Not reported
Transporter 6 EPA ID: Not reported
Transporter 7 EPA ID: Not reported
Transporter 8 EPA ID: Not reported
Transporter 9 EPA ID: Not reported
Transporter 10 EPA ID: Not reported
Date Trans1 Transported Waste: Not reported
Date Trans2 Transported Waste: Not reported
Date Trans3 Transported Waste: Not reported
Date Trans4 Transported Waste: Not reported
Date Trans5 Transported Waste: Not reported
Date Trans6 Transported Waste: Not reported
Date Trans7 Transported Waste: Not reported
Date Trans8 Transported Waste: Not reported

**CON EDISON (Continued)** **S120670965**

| | |
|---|---|
| Date Trans9 Transported Waste: | Not reported |
| Date Trans10 Transported Waste: | Not reported |
| Date TSDF Received Waste: | Not reported |
| TSDF EPA Facility Name: | Not reported |
| QTY Units: | Not reported |
| Transporter SEQ ID: | Not reported |
| Transporter-1 Date: | Not reported |
| Waste SEQ ID: | Not reported |
| Waste Type Code 2: | Not reported |
| Waste Type Code 3: | Not reported |
| Waste Type Code 4: | Not reported |
| Waste Type Code 5: | Not reported |
| Waste Type Code 6: | Not reported |
| Date Accepted: | Not reported |
| Manifest Discrepancy Type: | Not reported |
| Data Entry Number: | Not reported |
| Was Load Rejected: | NEW YORK, NY 10003 |
| Reason Load Was Rejected: | Not reported |

---

**J124** **CON EDISON** **NY MANIFEST** **S118089742**
**SW** **757 BERGEN ST** **N/A**
**< 1/8** **BROOKLYN, NY 11238**
**0.122 mi.**
**645 ft.** **Site 9 of 12 in cluster J**

**Relative:**
**Higher**

**Actual:**
**103 ft.**

NY MANIFEST:

| | |
|---|---|
| Country: | USA |
| EPA ID: | NYP004773487 |
| Facility Status: | Not reported |
| Location Address 1: | 757 BERGEN ST |
| Code: | BP |
| Location Address 2: | SB 18230 |
| Total Tanks: | Not reported |
| Location City: | BROOKLYN |
| Location State: | NY |
| Location Zip: | 11238 |
| Location Zip 4: | Not reported |

NY MANIFEST:

| | |
|---|---|
| EPAID: | NYP004773487 |
| Mailing Name: | CON EDISON |
| Mailing Contact: | TOM TEELING |
| Mailing Address 1: | 4 IRVING PLACE - 15TH FLOOR |
| Mailing Address 2: | Not reported |
| Mailing City: | NEW YORK |
| Mailing State: | NY |
| Mailing Zip: | 10003 |
| Mailing Zip 4: | Not reported |
| Mailing Country: | USA |
| Mailing Phone: | Not reported |

NY MANIFEST:

| | |
|---|---|
| Document ID: | Not reported |
| Manifest Status: | Not reported |
| seq: | Not reported |
| Year: | 2015 |

**CON EDISON (Continued)** **S118089742**

| | |
|---|---|
| Trans1 State ID: | NJ0000027193 |
| Trans2 State ID: | Not reported |
| Generator Ship Date: | 04/23/2015 |
| Trans1 Recv Date: | 04/23/2015 |
| Trans2 Recv Date: | Not reported |
| TSD Site Recv Date: | 04/27/2015 |
| Part A Recv Date: | Not reported |
| Part B Recv Date: | Not reported |
| Generator EPA ID: | NYP004773487 |
| Trans1 EPA ID: | Not reported |
| Trans2 EPA ID: | Not reported |
| TSDF ID 1: | NJD002200046 |
| TSDF ID 2: | Not reported |
| Manifest Tracking Number: | 014088056JJK |
| Import Indicator: | N |
| Export Indicator: | N |
| Discr Quantity Indicator: | N |
| Discr Type Indicator: | N |
| Discr Residue Indicator: | N |
| Discr Partial Reject Indicator: | N |
| Discr Full Reject Indicator: | N |
| Manifest Ref Number: | Not reported |
| Alt Facility RCRA ID: | Not reported |
| Alt Facility Sign Date: | Not reported |
| MGMT Method Type Code: | H110 |
| Waste Code: | Not reported |
| Waste Code: | Not reported |
| Waste Code: | Not reported |
| Waste Code: | Not reported |
| Waste Code: | Not reported |
| Waste Code: | Not reported |
| Quantity: | 1000 |
| Units: | P - Pounds |
| Number of Containers: | 1 |
| Container Type: | TT - Cargo tank, tank trucks |
| Handling Method: | T Chemical, physical, or biological treatment. |
| Specific Gravity: | 1 |
| Waste Code: | D008 |
| Waste Code 1_2: | Not reported |
| Waste Code 1_3: | Not reported |
| Waste Code 1_4: | Not reported |
| Waste Code 1_5: | Not reported |
| Waste Code 1_6: | Not reported |

Click this hyperlink while viewing on your computer to access
-1 additional NY MANIFEST: record(s) in the EDR Site Report.

**Q125** **FINETEX YARN CORPORATION** **NY AST** **U003384209**
**East** **1050 ATLANTIC AVE** **N/A**
**< 1/8** **BROOKLYN, NY 11238**
**0.123 mi.**
**651 ft.** **Site 1 of 11 in cluster Q**

**Relative:**
**Lower**

**Actual:**
**84 ft.**

AST:

| | |
|---|---|
| Region: | STATE |
| DEC Region: | 2 |
| Site Status: | Unregulated/Closed |
| Facility Id: | 2-085340 |
| Program Type: | PBS |
| UTM X: | 588029.42850 |
| UTM Y: | 4503718.68507 |
| Expiration Date: | N/A |
| Site Type: | Other |

Affiliation Records:

| | |
|---|---|
| Site Id: | 2041 |
| Affiliation Type: | Facility Owner |
| Company Name: | FINETEX YARN CORPORATION |
| Contact Type: | Not reported |
| Contact Name: | Not reported |
| Address1: | 1050 ATLANTIC AVE |
| Address2: | Not reported |
| City: | BROOKLYN |
| State: | NY |
| Zip Code: | 11238 |
| Country Code: | 001 |
| Phone: | (718) 398-2200 |
| EMail: | Not reported |
| Fax Number: | Not reported |
| Modified By: | TRANSLAT |
| Date Last Modified: | 2004-03-04 |

| | |
|---|---|
| Site Id: | 2041 |
| Affiliation Type: | Mail Contact |
| Company Name: | FINETEX YARN CORPORATION |
| Contact Type: | Not reported |
| Contact Name: | CHARLES COVITZ |
| Address1: | 1050 ATLANTIC AVE |
| Address2: | Not reported |
| City: | BROOKLYN |
| State: | NY |
| Zip Code: | 11238 |
| Country Code: | 001 |
| Phone: | (718) 398-2200 |
| EMail: | Not reported |
| Fax Number: | Not reported |
| Modified By: | TRANSLAT |
| Date Last Modified: | 2004-03-04 |

| | |
|---|---|
| Site Id: | 2041 |
| Affiliation Type: | Facility Operator |
| Company Name: | FINETEX YARN CORPORATION |
| Contact Type: | Not reported |
| Contact Name: | FINETEX YARN |
| Address1: | Not reported |
| Address2: | Not reported |
| City: | Not reported |

**FINETEX YARN CORPORATION (Continued)** **U003384209**

State: NN
Zip Code: Not reported
Country Code: 001
Phone: (718) 398-2200
EMail: Not reported
Fax Number: Not reported
Modified By: TRANSLAT
Date Last Modified: 2004-03-04

Site Id: 2041
Affiliation Type: Emergency Contact
Company Name: FINETEX YARN CORPORATION
Contact Type: Not reported
Contact Name: CHARLES COVITZ
Address1: Not reported
Address2: Not reported
City: Not reported
State: NN
Zip Code: Not reported
Country Code: 001
Phone: (516) 487-2481
EMail: Not reported
Fax Number: Not reported
Modified By: TRANSLAT
Date Last Modified: 2004-03-04

Tank Info:

Tank Number: 001
Tank Id: 3304
Material Code: 0001
Common Name of Substance: #2 Fuel Oil (On-Site Consumption)

Equipment Records:

J02 - Dispenser - Suction Dispenser
C02 - Pipe Location - Underground/On-ground
I04 - Overfill - Product Level Gauge (A/G)
D02 - Pipe Type - Galvanized Steel
F00 - Pipe External Protection - None
G03 - Tank Secondary Containment - Vault (w/o access)
H00 - Tank Leak Detection - None
L09 - Piping Leak Detection - Exempt Suction Piping
A01 - Tank Internal Protection - Epoxy Liner
B05 - Tank External Protection - Jacketed

Tank Location: 1
Tank Type: Steel/Carbon Steel/Iron
Tank Status: Closed - Removed
Pipe Model: Not reported
Install Date: 03/01/1980
Capacity Gallons: 1500
Tightness Test Method: -
Date Test: Not reported
Next Test Date: Not reported
Date Tank Closed: 04/16/2014
Register: True
Modified By: LXZIELIN

**FINETEX YARN CORPORATION (Continued)** **U003384209**

| | |
|---|---|
| Last Modified: | 04/14/2017 |
| Material Name: | #2 fuel oil (on-site consumption) |
| Tank Number: | 002 |
| Tank Id: | 3305 |
| Material Code: | 0001 |
| Common Name of Substance: | #2 Fuel Oil (On-Site Consumption) |

Equipment Records:

J02 - Dispenser - Suction Dispenser
C02 - Pipe Location - Underground/On-ground
I04 - Overfill - Product Level Gauge (A/G)
D02 - Pipe Type - Galvanized Steel
F00 - Pipe External Protection - None
L09 - Piping Leak Detection - Exempt Suction Piping
G03 - Tank Secondary Containment - Vault (w/o access)
H00 - Tank Leak Detection - None
A01 - Tank Internal Protection - Epoxy Liner
B05 - Tank External Protection - Jacketed

| | |
|---|---|
| Tank Location: | 1 |
| Tank Type: | Steel/Carbon Steel/Iron |
| Tank Status: | Closed - Removed |
| Pipe Model: | Not reported |
| Install Date: | Not reported |
| Capacity Gallons: | 2000 |
| Tightness Test Method: | - |
| Date Test: | Not reported |
| Next Test Date: | Not reported |
| Date Tank Closed: | 04/16/2017 |
| Register: | True |
| Modified By: | LXZIELIN |
| Last Modified: | 04/14/2017 |
| Material Name: | #2 fuel oil (on-site consumption) |

---

**P126** **LOT 6,TAXBLOCK 2018** **NY E DESIGNATION** **S121796928**
**NW** **269 ST JAMES PLACE** **N/A**
**< 1/8** **BROOKLYN, NY 11238**
**0.123 mi.**
**651 ft.** **Site 4 of 7 in cluster P**

**Relative:**
**Lower**

**Actual:**
**80 ft.**

E DESIGNATION:

| | |
|---|---|
| Tax Lot(s): | 6 |
| Tax Block: | 2018 |
| Borough Code: | BK |
| E-No: | E-183 |
| Effective Date: | 7/25/2007 |
| Satisfaction Date: | Not reported |
| Ceqr Number: | 07DCP066K |
| Ulurp Number: | 070430ZMK |
| Zoning Map No: | 16c |
| Description: | Underground Gasoline Storage Tanks* Testing Protocol. |
| Lot Remediation Date: | Not reported |
| Description: | Window Wall Attenuation & Alternate Ventilation |
| Lot Remediation Date: | Not reported |

**O127** **G & B COLLISION** **NY Spills** **S109582759**
**SSW** **569 GRAND AVE** **N/A**
**< 1/8** **BROOKLYN, NY**
**0.123 mi.**
**652 ft.** **Site 3 of 8 in cluster O**

**Relative:**
**Higher**

**Actual:**
**106 ft.**

SPILLS:

| | |
|---|---|
| Facility ID: | 0901676 |
| Facility Type: | ER |
| Spill Number: | 0901676 |
| DER Facility ID: | 362808 |
| Site ID: | 413684 |
| DEC Region: | 2 |
| Closed Date: | 2009-08-27 |
| Spill Cause: | Unknown |
| Spill Class: | Not reported |
| SWIS: | 2401 |
| Spill Date: | 2009-05-11 |
| Investigator: | HRAHMED |
| Referred To: | Not reported |
| Reported to Dept: | 2009-05-11 |
| CID: | Not reported |
| Water Affected: | Not reported |
| Spill Source: | Commercial/Industrial |
| Spill Notifier: | Other |
| Cleanup Ceased: | Not reported |
| Cleanup Meets Std: | False |
| Last Inspection: | Not reported |
| Recommended Penalty: | False |
| UST Trust: | False |
| Remediation Phase: | 0 |
| Date Entered In Computer: | 2009-05-11 |
| Spill Record Last Update: | 2009-08-27 |
| Spiller Name: | KIJANA |
| Spiller Company: | G & B COLLISION |
| Spiller Address: | 569 GRAND AVE |
| Spiller Company: | 999 |
| Contact Name: | MARK SALAMACK |
| DEC Memo: | "5/11/09 - Austin - Spoke with Mark Salmanack - he indicated that he rec'd acall from and inspected the site in question. Apparently, something dislodged the saddle pipe between two- 275 gal. above ground tanks, causing a spill of oil (Mark was not really sure how much) onto the floor. He didn't see any drains on the floor when he inspected the site. The co-owner, Kajana (618-623-1520, 718-230-9793) elected not to use Mark's company for the repair/cleanup. Will need follow up wit Kajanato determine status and action being taken - end 5/11/2009 - Sangesland spoke to Jamie at G&B Auto Collision (718-230-9793) He said they had a spill and called Lorco Oil Company (908-820-8800) to do the cleanup. Sangesland spoke to Gene at Lorco and he said he KNOWS NOTING about a cleanup. Several calls back and forth - no straight answer if there was or was not a cleanup. - Need a site visit. 05/18/09-HRAHMED-Responded to the site. Met with the owner Kijana. Lorco oil put speedy dry and cleaned up the spill on the basement floor. They stopped the leak. This case is closed. " |
| Remarks: | "CALLER STATES THAT SOMETHING WAS DROPPED ON THE PIPES THAT JOIN 2 275 GALLON TANK TOGETHER ABOUT 45 GALLONS SPILLED TO THE CONCRETE BASEMENT FLOOR. CLEAN UP STATUS IS UNK." |

All Materials:

| | |
|---|---|
| Site ID: | 413684 |

**G & B COLLISION (Continued)** **S109582759**

| | |
|---|---|
| Operable Unit ID: | 1170096 |
| Operable Unit: | 01 |
| Material ID: | 2161812 |
| Material Code: | 0001A |
| Material Name: | #2 fuel oil |
| Case No.: | Not reported |
| Material FA: | Petroleum |
| Quantity: | 45.00 |
| Units: | G |
| Recovered: | Not reported |
| Oxygenate: | Not reported |

---

**I128** **WORST BROTHERS** **EDR Hist Cleaner** **1020090413**
**West** **923 PACIFIC ST** **N/A**
**< 1/8** **BROOKLYN, NY 11238**
**0.124 mi.**
**653 ft.** **Site 9 of 9 in cluster I**

**Relative:** EDR Hist Cleaner
**Higher**

**Actual:** **86 ft.**

| Year: | Name: | Type: |
|---|---|---|
| 1969 | SONDRA DRY CLEANERS | Drycleaning Plants, Except Rugs |
| 1970 | SONDRA DRY CLEANERS | Drycleaning Plants, Except Rugs |
| 1971 | SONDRA DRY CLEANERS | Drycleaning Plants, Except Rugs |
| 1971 | WORST BROTHERS | Drycleaning Plants, Except Rugs |
| 1972 | SONDRA DRY CLEANERS | Drycleaning Plants, Except Rugs |
| 1972 | WORST BROTHERS | Drycleaning Plants, Except Rugs |
| 1973 | WORST BROTHERS | Drycleaning Plants, Except Rugs |
| 1974 | WORST BROTHERS | Drycleaning Plants, Except Rugs |

---

**O129** **AUTO STAR REPAIR INC.** **NY AST** **A100293142**
**SSW** **568B GRAND AVENUE** **N/A**
**< 1/8** **BROOKLYN, NY 11238**
**0.125 mi.**
**658 ft.** **Site 4 of 8 in cluster O**

**Relative:** AST:
**Higher**

**Actual:** **106 ft.**

| | |
|---|---|
| Region: | STATE |
| DEC Region: | 2 |
| Site Status: | Active |
| Facility Id: | 2-608200 |
| Program Type: | PBS |
| UTM X: | 587713.13251 |
| UTM Y: | 4503616.57711 |
| Expiration Date: | 01/28/2008 |
| Site Type: | Other |

Affiliation Records:

| | |
|---|---|
| Site Id: | 30052 |
| Affiliation Type: | Facility Owner |
| Company Name: | AHMED |
| Contact Type: | Not reported |
| Contact Name: | Not reported |
| Address1: | 417 FOSTER AVE, 2ND FLOOR |
| Address2: | Not reported |
| City: | BROOKLYN |

**AUTO STAR REPAIR INC. (Continued)** **A100293142**

State: NY
Zip Code: 11230
Country Code: 001
Phone: (917) 705-5856
EMail: Not reported
Fax Number: Not reported
Modified By: TRANSLAT
Date Last Modified: 2004-03-04

Site Id: 30052
Affiliation Type: Mail Contact
Company Name: AUTO STAR REPAIR INC.
Contact Type: Not reported
Contact Name: AHMED
Address1: 568B GRAND AVENUE
Address2: Not reported
City: BROOKLYN
State: NY
Zip Code: 11238
Country Code: 001
Phone: (718) 857-6434
EMail: Not reported
Fax Number: Not reported
Modified By: TRANSLAT
Date Last Modified: 2004-03-04

Site Id: 30052
Affiliation Type: Facility Operator
Company Name: AUTO STAR REPAIR INC.
Contact Type: Not reported
Contact Name: AHMED
Address1: Not reported
Address2: Not reported
City: Not reported
State: NN
Zip Code: Not reported
Country Code: 001
Phone: (718) 857-6434
EMail: Not reported
Fax Number: Not reported
Modified By: TRANSLAT
Date Last Modified: 2004-03-04

Site Id: 30052
Affiliation Type: Emergency Contact
Company Name: AHMED
Contact Type: Not reported
Contact Name: AHMED
Address1: Not reported
Address2: Not reported
City: Not reported
State: NN
Zip Code: Not reported
Country Code: 001
Phone: (917) 705-5856
EMail: Not reported
Fax Number: Not reported

**AUTO STAR REPAIR INC. (Continued)** **A100293142**

Modified By: TRANSLAT
Date Last Modified: 2004-03-04

Tank Info:

Tank Number: 001
Tank Id: 64880
Material Code: 0022
Common Name of Substance: Waste Oil/Used Oil

Equipment Records:

H00 - Tank Leak Detection - None
I00 - Overfill - None
G00 - Tank Secondary Containment - None
F00 - Pipe External Protection - None
B00 - Tank External Protection - None
C00 - Pipe Location - No Piping
A00 - Tank Internal Protection - None
J00 - Dispenser - None
D00 - Pipe Type - No Piping

Tank Location: 1
Tank Type: Steel/Carbon Steel/Iron
Tank Status: In Service
Pipe Model: Not reported
Install Date: 08/01/1997
Capacity Gallons: 275
Tightness Test Method: NN
Date Test: Not reported
Next Test Date: Not reported
Date Tank Closed: Not reported
Register: True
Modified By: TRANSLAT
Last Modified: 04/14/2017
Material Name: waste oil/used oil

---

**O130** **Y&L NELSON AUTO REPAIR** **NY TANKS** **S120839232**
**SSW** **568B GRAND AVENUE** **N/A**
**< 1/8** **BROOKLYN, NY 11238**
**0.125 mi.**
**658 ft.** **Site 5 of 8 in cluster O**

**Relative:**
**Higher**

**Actual:**
**106 ft.**

TANKS:

Facility Id: 2-608231
Region: STATE
DEC Region: 2
Site Status: Unregulated/Closed
Program Type: PBS
Expiration Date: N/A
UTM X: 587713.13251
UTM Y: 4503616.57711

**N131** **CON EDISON SERVICE BOX: 47174** **RCRA NonGen / NLR** **1017778947**
**West** **601 WASHINGTON AVE** **FINDS** **NYP004569075**
**1/8-1/4** **BROOKLYN, NY 11238**
**0.126 mi.**
**665 ft.** **Site 2 of 12 in cluster N**

**Relative:**
**Higher**

**Actual:**
**93 ft.**

RCRA NonGen / NLR:

| | |
|---|---|
| Date form received by agency: | 07/18/2014 |
| Facility name: | CON EDISON SERVICE BOX: 47174 |
| Facility address: | 601 WASHINGTON AVE<br>BROOKLYN, NY 11238 |
| EPA ID: | NYP004569075 |
| Mailing address: | IRVING PL, 15TH FL NE<br>NEW YORK, NY 10003 |
| Contact: | THOMAS TEELING |
| Contact address: | Not reported<br>Not reported |
| Contact country: | Not reported |
| Contact telephone: | 212-460-3770 |
| Contact email: | Not reported |
| EPA Region: | 02 |
| Classification: | Non-Generator |
| Description: | Handler: Non-Generators do not presently generate hazardous waste |

Handler Activities Summary:

| | |
|---|---|
| U.S. importer of hazardous waste: | No |
| Mixed waste (haz. and radioactive): | No |
| Recycler of hazardous waste: | No |
| Transporter of hazardous waste: | No |
| Treater, storer or disposer of HW: | No |
| Underground injection activity: | No |
| On-site burner exemption: | No |
| Furnace exemption: | No |
| Used oil fuel burner: | No |
| Used oil processor: | No |
| User oil refiner: | No |
| Used oil fuel marketer to burner: | No |
| Used oil Specification marketer: | No |
| Used oil transfer facility: | No |
| Used oil transporter: | No |

Historical Generators:

| | |
|---|---|
| Date form received by agency: | 06/18/2014 |
| Site name: | CON EDISON |
| Classification: | Small Quantity Generator |

| | |
|---|---|
| Date form received by agency: | 06/18/2014 |
| Site name: | CON EDISON |
| Classification: | Not a generator, verified |

Violation Status: No violations found

FINDS:

Registry ID: 110063827569

Environmental Interest/Information System
RCRAInfo is a national information system that supports the Resource Conservation and Recovery Act (RCRA) program through the tracking of

**CON EDISON SERVICE BOX: 47174 (Continued)** **1017778947**

events and activities related to facilities that generate, transport, and treat, store, or dispose of hazardous waste. RCRAInfo allows RCRA program staff to track the notification, permit, compliance, and corrective action activities required under RCRA.

Click this hyperlink while viewing on your computer to access additional FINDS: detail in the EDR Site Report.

---

**N132** **CON EDISON** **NY MANIFEST** **S117064459**
**West** **601 WASHINGTON AVE** **N/A**
**1/8-1/4** **BROOKLYN, NY 11238**
**0.126 mi.**
**665 ft.** **Site 3 of 12 in cluster N**

**Relative:**
**Higher**

**Actual:**
**93 ft.**

NY MANIFEST:

| | |
|---|---|
| Country: | USA |
| EPA ID: | NYP004569475 |
| Facility Status: | Not reported |
| Location Address 1: | 601 WASHINGTON AVE |
| Code: | BP |
| Location Address 2: | STRUCTURE 47174 |
| Total Tanks: | Not reported |
| Location City: | BROOKLYN |
| Location State: | NY |
| Location Zip: | 11238 |
| Location Zip 4: | Not reported |

NY MANIFEST:

| | |
|---|---|
| EPAID: | NYP004569475 |
| Mailing Name: | CON EDISON |
| Mailing Contact: | TOM TEELING |
| Mailing Address 1: | 4 IRVING PLACE 15TH FLOOR |
| Mailing Address 2: | Not reported |
| Mailing City: | NEW YORK |
| Mailing State: | NY |
| Mailing Zip: | 10003 |
| Mailing Zip 4: | Not reported |
| Mailing Country: | USA |
| Mailing Phone: | Not reported |

NY MANIFEST:

| | |
|---|---|
| Document ID: | Not reported |
| Manifest Status: | Not reported |
| seq: | Not reported |
| Year: | 2014 |
| Trans1 State ID: | NJD003812047 |
| Trans2 State ID: | Not reported |
| Generator Ship Date: | 06/18/2014 |
| Trans1 Recv Date: | 06/18/2014 |
| Trans2 Recv Date: | Not reported |
| TSD Site Recv Date: | 06/19/2014 |
| Part A Recv Date: | Not reported |
| Part B Recv Date: | Not reported |
| Generator EPA ID: | NYP004569475 |
| Trans1 EPA ID: | Not reported |
| Trans2 EPA ID: | Not reported |
| TSDF ID 1: | NJD991291105 |

**CON EDISON (Continued)** **S117064459**

| | |
|---|---|
| TSDF ID 2: | Not reported |
| Manifest Tracking Number: | 002502563GBF |
| Import Indicator: | N |
| Export Indicator: | N |
| Discr Quantity Indicator: | N |
| Discr Type Indicator: | N |
| Discr Residue Indicator: | N |
| Discr Partial Reject Indicator: | N |
| Discr Full Reject Indicator: | N |
| Manifest Ref Number: | Not reported |
| Alt Facility RCRA ID: | Not reported |
| Alt Facility Sign Date: | Not reported |
| MGMT Method Type Code: | H110 |
| Waste Code: | Not reported |
| Waste Code: | Not reported |
| Waste Code: | Not reported |
| Waste Code: | Not reported |
| Waste Code: | Not reported |
| Waste Code: | Not reported |
| Quantity: | 50 |
| Units: | G - Gallons (liquids only)* (8.3 pounds) |
| Number of Containers: | 1 |
| Container Type: | TT - Cargo tank, tank trucks |
| Handling Method: | T Chemical, physical, or biological treatment. |
| Specific Gravity: | 1 |
| Waste Code: | D008 |
| Waste Code 1_2: | Not reported |
| Waste Code 1_3: | Not reported |
| Waste Code 1_4: | Not reported |
| Waste Code 1_5: | Not reported |
| Waste Code 1_6: | Not reported |

Click this hyperlink while viewing on your computer to access
-1 additional NY MANIFEST: record(s) in the EDR Site Report.

---

**N133** **CON EDISON MANHOLE: 2927** **RCRA NonGen / NLR** **1016961388**
**WSW** **611 WASHINGTON AVE** **NY MANIFEST** **NYP004340543**
**1/8-1/4** **BROOKLYN, NY 11238**
**0.127 mi.**
**668 ft.** **Site 4 of 12 in cluster N**

**Relative:**
**Higher**

**Actual:**
**97 ft.**

RCRA NonGen / NLR:

| | |
|---|---|
| Date form received by agency: | 09/01/2013 |
| Facility name: | CON EDISON MANHOLE: 2927 |
| Facility address: | 611 WASHINGTON AVE<br>BROOKLYN, NY 11238 |
| EPA ID: | NYP004340543 |
| Mailing address: | IRVING PL, RM 828<br>NEW YORK, NY 10003 |
| Contact: | BENJAMIN WARE |
| Contact address: | Not reported<br>Not reported |
| Contact country: | Not reported |
| Contact telephone: | 718-666-4515 |
| Contact email: | Not reported |
| EPA Region: | 02 |
| Classification: | Non-Generator |

**CON EDISON MANHOLE: 2927 (Continued)** **1016961388**

Description: Handler: Non-Generators do not presently generate hazardous waste

Handler Activities Summary:
U.S. importer of hazardous waste: No
Mixed waste (haz. and radioactive): No
Recycler of hazardous waste: No
Transporter of hazardous waste: No
Treater, storer or disposer of HW: No
Underground injection activity: No
On-site burner exemption: No
Furnace exemption: No
Used oil fuel burner: No
Used oil processor: No
User oil refiner: No
Used oil fuel marketer to burner: No
Used oil Specification marketer: No
Used oil transfer facility: No
Used oil transporter: No

Historical Generators:
Date form received by agency: 08/01/2013
Site name: CON EDISON MANHOLE: 2927
Classification: Conditionally Exempt Small Quantity Generator

Violation Status: No violations found

NY MANIFEST:
Country: USA
EPA ID: NYP004340543
Facility Status: Not reported
Location Address 1: COR OF WASHIGNTON AVE/DEAN ST
Code: BP
Location Address 2: MH #234567
Total Tanks: Not reported
Location City: BROOKLYN
Location State: NY
Location Zip: Not reported
Location Zip 4: Not reported

NY MANIFEST:
EPAID: NYP004340543
Mailing Name: CON EDISON
Mailing Contact: CON EDISON
Mailing Address 1: 4 IRVING PL 15TH FL
Mailing Address 2: Not reported
Mailing City: NEW YORK
Mailing State: NY
Mailing Zip: 10003
Mailing Zip 4: Not reported
Mailing Country: USA
Mailing Phone: 2124603770

NY MANIFEST:
Document ID: Not reported
Manifest Status: Not reported
seq: Not reported
Year: 2013

**CON EDISON MANHOLE: 2927 (Continued)** **1016961388**

| | |
|---|---|
| Trans1 State ID: | NJD003812047 |
| Trans2 State ID: | Not reported |
| Generator Ship Date: | 08/01/2013 |
| Trans1 Recv Date: | 08/01/2013 |
| Trans2 Recv Date: | Not reported |
| TSD Site Recv Date: | 08/07/2013 |
| Part A Recv Date: | Not reported |
| Part B Recv Date: | Not reported |
| Generator EPA ID: | NYP004340543 |
| Trans1 EPA ID: | Not reported |
| Trans2 EPA ID: | Not reported |
| TSDF ID 1: | NYD077444263 |
| TSDF ID 2: | Not reported |
| Manifest Tracking Number: | 001674216GBF |
| Import Indicator: | N |
| Export Indicator: | N |
| Discr Quantity Indicator: | N |
| Discr Type Indicator: | N |
| Discr Residue Indicator: | N |
| Discr Partial Reject Indicator: | N |
| Discr Full Reject Indicator: | N |
| Manifest Ref Number: | Not reported |
| Alt Facility RCRA ID: | Not reported |
| Alt Facility Sign Date: | Not reported |
| MGMT Method Type Code: | H141 |
| Waste Code: | Not reported |
| Waste Code: | Not reported |
| Waste Code: | Not reported |
| Waste Code: | Not reported |
| Waste Code: | Not reported |
| Waste Code: | Not reported |
| Quantity: | 90 |
| Units: | K - Kilograms (2.2 pounds) |
| Number of Containers: | 2 |
| Container Type: | DM - Metal drums, barrels |
| Handling Method: | B Incineration, heat recovery, burning. |
| Specific Gravity: | 1 |
| Waste Code: | D008 |
| Waste Code 1_2: | B002 |
| Waste Code 1_3: | B007 |
| Waste Code 1_4: | Not reported |
| Waste Code 1_5: | Not reported |
| Waste Code 1_6: | Not reported |

Click this hyperlink while viewing on your computer to access
-1 additional NY MANIFEST: record(s) in the EDR Site Report.

**O134** **CON EDISON** **NY MANIFEST** **S117061893**
**South** **790 BERGEN ST** **N/A**
**1/8-1/4** **BROOKLYN, NY 11238**
**0.127 mi.**
**669 ft.** **Site 6 of 8 in cluster O**

**Relative:**
**Higher**

**Actual:**
**106 ft.**

NY MANIFEST:

| | |
|---|---|
| Country: | USA |
| EPA ID: | NYP004542197 |
| Facility Status: | Not reported |
| Location Address 1: | FO 790 BERGEN ST |
| Code: | BP |
| Location Address 2: | SB 18237 |
| Total Tanks: | Not reported |
| Location City: | BROOKLYN |
| Location State: | NY |
| Location Zip: | 11238 |
| Location Zip 4: | Not reported |

NY MANIFEST:

| | |
|---|---|
| EPAID: | NYP004542197 |
| Mailing Name: | CON EDISON |
| Mailing Contact: | TOM TEELING |
| Mailing Address 1: | 4 IRVING PLACE 15TH FLOOR |
| Mailing Address 2: | Not reported |
| Mailing City: | NEW YORK |
| Mailing State: | NY |
| Mailing Zip: | 10003 |
| Mailing Zip 4: | Not reported |
| Mailing Country: | USA |
| Mailing Phone: | Not reported |

NY MANIFEST:

| | |
|---|---|
| Document ID: | Not reported |
| Manifest Status: | Not reported |
| seq: | Not reported |
| Year: | 2014 |
| Trans1 State ID: | NJ0000027193 |
| Trans2 State ID: | Not reported |
| Generator Ship Date: | 05/23/2014 |
| Trans1 Recv Date: | 05/23/2014 |
| Trans2 Recv Date: | Not reported |
| TSD Site Recv Date: | 05/29/2014 |
| Part A Recv Date: | Not reported |
| Part B Recv Date: | Not reported |
| Generator EPA ID: | NYP004542197 |
| Trans1 EPA ID: | Not reported |
| Trans2 EPA ID: | Not reported |
| TSDF ID 1: | NJD002200046 |
| TSDF ID 2: | Not reported |
| Manifest Tracking Number: | 013245659JJK |
| Import Indicator: | N |
| Export Indicator: | N |
| Discr Quantity Indicator: | N |
| Discr Type Indicator: | N |
| Discr Residue Indicator: | N |
| Discr Partial Reject Indicator: | N |
| Discr Full Reject Indicator: | N |
| Manifest Ref Number: | Not reported |

**CON EDISON (Continued)** **S117061893**

| | |
|---|---|
| Alt Facility RCRA ID: | Not reported |
| Alt Facility Sign Date: | Not reported |
| MGMT Method Type Code: | H110 |
| Waste Code: | Not reported |
| Waste Code: | Not reported |
| Waste Code: | Not reported |
| Waste Code: | Not reported |
| Waste Code: | Not reported |
| Waste Code: | Not reported |
| Quantity: | 100 |
| Units: | G - Gallons (liquids only)* (8.3 pounds) |
| Number of Containers: | 1 |
| Container Type: | TT - Cargo tank, tank trucks |
| Handling Method: | T Chemical, physical, or biological treatment. |
| Specific Gravity: | 1 |
| Waste Code: | D008 |
| Waste Code 1_2: | Not reported |
| Waste Code 1_3: | Not reported |
| Waste Code 1_4: | Not reported |
| Waste Code 1_5: | Not reported |
| Waste Code 1_6: | Not reported |

Click this hyperlink while viewing on your computer to access
-1 additional NY MANIFEST: record(s) in the EDR Site Report.

---

**O135** **CON EDISON SERVICE BOX: 18237** **RCRA NonGen / NLR** **1017776363**
**South** **790 BERGEN ST** **FINDS** **NYP004542197**
**1/8-1/4** **BROOKLYN, NY 11238**
**0.127 mi.**
**669 ft.** **Site 7 of 8 in cluster O**

**Relative:**
**Higher**

**Actual:**
**106 ft.**

RCRA NonGen / NLR:

| | |
|---|---|
| Date form received by agency: | 06/23/2014 |
| Facility name: | CON EDISON SERVICE BOX: 18237 |
| Facility address: | 790 BERGEN ST<br>BROOKLYN, NY 11238 |
| EPA ID: | NYP004542197 |
| Mailing address: | IRVING PL, 15TH FL NE<br>NEW YORK, NY 10003 |
| Contact: | THOMAS TEELING |
| Contact address: | Not reported<br>Not reported |
| Contact country: | Not reported |
| Contact telephone: | 212-460-3770 |
| Contact email: | Not reported |
| EPA Region: | 02 |
| Classification: | Non-Generator |
| Description: | Handler: Non-Generators do not presently generate hazardous waste |

Handler Activities Summary:

| | |
|---|---|
| U.S. importer of hazardous waste: | No |
| Mixed waste (haz. and radioactive): | No |
| Recycler of hazardous waste: | No |
| Transporter of hazardous waste: | No |
| Treater, storer or disposer of HW: | No |
| Underground injection activity: | No |

**CON EDISON SERVICE BOX: 18237 (Continued)** **1017776363**

| | |
|---|---|
| On-site burner exemption: | No |
| Furnace exemption: | No |
| Used oil fuel burner: | No |
| Used oil processor: | No |
| User oil refiner: | No |
| Used oil fuel marketer to burner: | No |
| Used oil Specification marketer: | No |
| Used oil transfer facility: | No |
| Used oil transporter: | No |

Historical Generators:

| | |
|---|---|
| Date form received by agency: | 05/23/2014 |
| Site name: | CON EDISON |
| Classification: | Large Quantity Generator |

| | |
|---|---|
| Date form received by agency: | 05/23/2014 |
| Site name: | CON EDISON |
| Classification: | Not a generator, verified |

Violation Status: No violations found

FINDS:

Registry ID: 110063766198

Environmental Interest/Information System

RCRAInfo is a national information system that supports the Resource Conservation and Recovery Act (RCRA) program through the tracking of events and activities related to facilities that generate, transport, and treat, store, or dispose of hazardous waste. RCRAInfo allows RCRA program staff to track the notification, permit, compliance, and corrective action activities required under RCRA.

Click this hyperlink while viewing on your computer to access additional FINDS: detail in the EDR Site Report.

---

**R136** **HOLY LAND IRON WORKS** **RCRA NonGen / NLR** **1001489217**
**SSE** **825 BERGEN ST** **FINDS** **NYR000072736**
**1/8-1/4** **BROOKLYN, NY 11238** **ECHO**
**0.128 mi.**
**677 ft.** **Site 1 of 6 in cluster R**

**Relative:**
**Higher**

**Actual:**
**104 ft.**

RCRA NonGen / NLR:

| | |
|---|---|
| Date form received by agency: | 01/01/2007 |
| Facility name: | HOLY LAND IRON WORKS |
| Facility address: | 825 BERGEN ST<br>BROOKLYN, NY 11238 |
| EPA ID: | NYR000072736 |
| Mailing address: | BERGEN ST<br>BROOKLYN, NY 11238 |
| Contact: | ELBASEL GAHEM |
| Contact address: | BERGEN ST<br>BROOKLYN, NY 11238 |
| Contact country: | US |
| Contact telephone: | 718-399-8861 |
| Contact email: | Not reported |
| EPA Region: | 02 |

**HOLY LAND IRON WORKS (Continued)** **1001489217**

Land type: Private
Classification: Non-Generator
Description: Handler: Non-Generators do not presently generate hazardous waste

Owner/Operator Summary:
Owner/operator name: FAKIR
Owner/operator address: 199 ATLANTIC AVE
BROOKLYN, NY 11201
Owner/operator country: US
Owner/operator telephone: 212-555-1212
Owner/operator email: Not reported
Owner/operator fax: Not reported
Owner/operator extension: Not reported
Legal status: Private
Owner/Operator Type: Owner
Owner/Op start date: Not reported
Owner/Op end date: Not reported

Owner/operator name: FAKIR
Owner/operator address: 199 ATLANTIC AVE
BROOKLYN, NY 11201
Owner/operator country: US
Owner/operator telephone: 212-555-1212
Owner/operator email: Not reported
Owner/operator fax: Not reported
Owner/operator extension: Not reported
Legal status: Private
Owner/Operator Type: Operator
Owner/Op start date: Not reported
Owner/Op end date: Not reported

Handler Activities Summary:
U.S. importer of hazardous waste: No
Mixed waste (haz. and radioactive): No
Recycler of hazardous waste: No
Transporter of hazardous waste: No
Treater, storer or disposer of HW: No
Underground injection activity: No
On-site burner exemption: No
Furnace exemption: No
Used oil fuel burner: No
Used oil processor: No
User oil refiner: No
Used oil fuel marketer to burner: No
Used oil Specification marketer: No
Used oil transfer facility: No
Used oil transporter: No

Historical Generators:
Date form received by agency: 01/01/2006
Site name: HOLY LAND IRON WORKS
Classification: Not a generator, verified

Date form received by agency: 06/18/1999
Site name: HOLY LAND IRON WORKS
Classification: Small Quantity Generator

**HOLY LAND IRON WORKS (Continued)** **1001489217**

. Waste code: D001
. Waste name: IGNITABLE HAZARDOUS WASTES ARE THOSE WASTES WHICH HAVE A FLASHPOINT OF LESS THAN 140 DEGREES FAHRENHEIT AS DETERMINED BY A PENSKY-MARTENS CLOSED CUP FLASH POINT TESTER. ANOTHER METHOD OF DETERMINING THE FLASH POINT OF A WASTE IS TO REVIEW THE MATERIAL SAFETY DATA SHEET, WHICH CAN BE OBTAINED FROM THE MANUFACTURER OR DISTRIBUTOR OF THE MATERIAL. LACQUER THINNER IS AN EXAMPLE OF A COMMONLY USED SOLVENT WHICH WOULD BE CONSIDERED AS IGNITABLE HAZARDOUS WASTE.

Violation Status: No violations found

Evaluation Action Summary:
Evaluation date: 07/18/2016
Evaluation: COMPLIANCE EVALUATION INSPECTION ON-SITE
Area of violation: Not reported
Date achieved compliance: Not reported
Evaluation lead agency: EPA

FINDS:

Registry ID: 110004553956

Environmental Interest/Information System
RCRAInfo is a national information system that supports the Resource Conservation and Recovery Act (RCRA) program through the tracking of events and activities related to facilities that generate, transport, and treat, store, or dispose of hazardous waste. RCRAInfo allows RCRA program staff to track the notification, permit, compliance, and corrective action activities required under RCRA.

Click this hyperlink while viewing on your computer to access additional FINDS: detail in the EDR Site Report.

ECHO:
Envid: 1001489217
Registry ID: 110004553956
DFR URL: http://echo.epa.gov/detailed-facility-report?fid=110004553956

---

**Q137** **SERVICE STATION** **RCRA NonGen / NLR** **1000432484**
**East** **1013 ATLANTIC AVE & CLASS** **FINDS** **NYD000798959**
**1/8-1/4** **BROOKLYN, NY 11238** **ECHO**
**0.129 mi.**
**681 ft.** **Site 2 of 11 in cluster Q**

**Relative:** **Lower**
**Actual:** **82 ft.**

RCRA NonGen / NLR:
Date form received by agency: 01/01/2007
Facility name: SERVICE STATION
Facility address: 1013 ATLANTIC AVE & CLASS
BROOKLYN, NY 11238
EPA ID: NYD000798959
Mailing address: ATLANTIC AVE & CLASSON
BROOKLYN, NY 11238
Contact: Not reported
Contact address: ATLANTIC AVE & CLASSON
BROOKLYN, NY 11238
Contact country: US

**SERVICE STATION (Continued)** **1000432484**

Contact telephone: Not reported
Contact email: Not reported
EPA Region: 02
Classification: Non-Generator
Description: Handler: Non-Generators do not presently generate hazardous waste

Owner/Operator Summary:
Owner/operator name: SUN OIL COMPANY OF PENNSYLVANIA
Owner/operator address: NOT REQUIRED
NOT REQUIRED, WY 99999
Owner/operator country: US
Owner/operator telephone: 212-555-1212
Owner/operator email: Not reported
Owner/operator fax: Not reported
Owner/operator extension: Not reported
Legal status: Private
Owner/Operator Type: Operator
Owner/Op start date: Not reported
Owner/Op end date: Not reported

Owner/operator name: SUN OIL COMPANY OF PENNSYLVANIA
Owner/operator address: NOT REQUIRED
NOT REQUIRED, WY 99999
Owner/operator country: US
Owner/operator telephone: 212-555-1212
Owner/operator email: Not reported
Owner/operator fax: Not reported
Owner/operator extension: Not reported
Legal status: Private
Owner/Operator Type: Owner
Owner/Op start date: Not reported
Owner/Op end date: Not reported

Handler Activities Summary:
U.S. importer of hazardous waste: No
Mixed waste (haz. and radioactive): No
Recycler of hazardous waste: No
Transporter of hazardous waste: No
Treater, storer or disposer of HW: No
Underground injection activity: No
On-site burner exemption: No
Furnace exemption: No
Used oil fuel burner: No
Used oil processor: No
User oil refiner: No
Used oil fuel marketer to burner: No
Used oil Specification marketer: No
Used oil transfer facility: No
Used oil transporter: No

Historical Generators:
Date form received by agency: 01/01/2006
Site name: SERVICE STATION
Classification: Not a generator, verified

Date form received by agency: 07/08/1999

**SERVICE STATION (Continued)** **1000432484**

Site name: SERVICE STATION
Classification: Not a generator, verified

Date form received by agency: 08/18/1980
Site name: SERVICE STATION
Classification: Large Quantity Generator

. Waste code: D000
. Waste name: Not Defined

. Waste code: D001
. Waste name: IGNITABLE HAZARDOUS WASTES ARE THOSE WASTES WHICH HAVE A FLASHPOINT OF LESS THAN 140 DEGREES FAHRENHEIT AS DETERMINED BY A PENSKY-MARTENS CLOSED CUP FLASH POINT TESTER. ANOTHER METHOD OF DETERMINING THE FLASH POINT OF A WASTE IS TO REVIEW THE MATERIAL SAFETY DATA SHEET, WHICH CAN BE OBTAINED FROM THE MANUFACTURER OR DISTRIBUTOR OF THE MATERIAL. LACQUER THINNER IS AN EXAMPLE OF A COMMONLY USED SOLVENT WHICH WOULD BE CONSIDERED AS IGNITABLE HAZARDOUS WASTE.

Violation Status: No violations found

FINDS:

Registry ID: 110007995759

Environmental Interest/Information System
RCRAInfo is a national information system that supports the Resource Conservation and Recovery Act (RCRA) program through the tracking of events and activities related to facilities that generate, transport, and treat, store, or dispose of hazardous waste. RCRAInfo allows RCRA program staff to track the notification, permit, compliance, and corrective action activities required under RCRA.

Click this hyperlink while viewing on your computer to access additional FINDS: detail in the EDR Site Report.

ECHO:
Envid: 1000432484
Registry ID: 110007995759
DFR URL: http://echo.epa.gov/detailed-facility-report?fid=110007995759

---

**S138** **CON EDISON SERVICE BOX: 29170** **RCRA NonGen / NLR** **1016970241**
**NE** **113 LEFFERTS PL** **NY MANIFEST** **NYP004439451**
**1/8-1/4** **BROOKLYN, NY 11238**
**0.129 mi.**
**682 ft.** **Site 1 of 17 in cluster S**

**Relative:**
**Lower**

**Actual:**
**73 ft.**

RCRA NonGen / NLR:
Date form received by agency: 07/17/2014
Facility name: CON EDISON SERVICE BOX: 29170
Facility address: 113 LEFFERTS PL
BROOKLYN, NY 11238
EPA ID: NYP004439451
Mailing address: IRVING PL, 15TH FL NE
NEW YORK, NY 10003
Contact: THOMAS TEELING
Contact address: Not reported

**CON EDISON SERVICE BOX: 29170 (Continued)** **1016970241**

Not reported
Contact country: Not reported
Contact telephone: 212-460-3770
Contact email: Not reported
EPA Region: 02
Classification: Non-Generator
Description: Handler: Non-Generators do not presently generate hazardous waste

Handler Activities Summary:
U.S. importer of hazardous waste: No
Mixed waste (haz. and radioactive): No
Recycler of hazardous waste: No
Transporter of hazardous waste: No
Treater, storer or disposer of HW: No
Underground injection activity: No
On-site burner exemption: No
Furnace exemption: No
Used oil fuel burner: No
Used oil processor: No
User oil refiner: No
Used oil fuel marketer to burner: No
Used oil Specification marketer: No
Used oil transfer facility: No
Used oil transporter: No

Historical Generators:
Date form received by agency: 06/17/2014
Site name: CON EDISON
Classification: Large Quantity Generator

Date form received by agency: 06/17/2014
Site name: CON EDISON
Classification: Not a generator, verified

Violation Status: No violations found

NY MANIFEST:
Country: USA
EPA ID: NYP004439451
Facility Status: Not reported
Location Address 1: 113 LEFFERS PL
Code: BP
Location Address 2: SB29170
Total Tanks: Not reported
Location City: BROOKLYN
Location State: NY
Location Zip: 11238
Location Zip 4: Not reported

NY MANIFEST:
EPAID: NYP004439451
Mailing Name: CON EDISON
Mailing Contact: CON EDISION
Mailing Address 1: 4 IRVING PL
Mailing Address 2: 15TH FL
Mailing City: NEW YORK
Mailing State: NY

**CON EDISON SERVICE BOX: 29170 (Continued)** **1016970241**

| | |
|---|---|
| Mailing Zip: | 10003 |
| Mailing Zip 4: | Not reported |
| Mailing Country: | USA |
| Mailing Phone: | Not reported |

NY MANIFEST:

| | |
|---|---|
| Document ID: | Not reported |
| Manifest Status: | Not reported |
| seq: | Not reported |
| Year: | 2014 |
| Trans1 State ID: | NJ0000027193 |
| Trans2 State ID: | Not reported |
| Generator Ship Date: | 02/11/2014 |
| Trans1 Recv Date: | 02/11/2014 |
| Trans2 Recv Date: | Not reported |
| TSD Site Recv Date: | 02/14/2014 |
| Part A Recv Date: | Not reported |
| Part B Recv Date: | Not reported |
| Generator EPA ID: | NYP004439451 |
| Trans1 EPA ID: | Not reported |
| Trans2 EPA ID: | Not reported |
| TSDF ID 1: | NJD002200046 |
| TSDF ID 2: | Not reported |
| Manifest Tracking Number: | 011697981JJK |
| Import Indicator: | N |
| Export Indicator: | N |
| Discr Quantity Indicator: | N |
| Discr Type Indicator: | N |
| Discr Residue Indicator: | N |
| Discr Partial Reject Indicator: | N |
| Discr Full Reject Indicator: | N |
| Manifest Ref Number: | Not reported |
| Alt Facility RCRA ID: | Not reported |
| Alt Facility Sign Date: | Not reported |
| MGMT Method Type Code: | H110 |
| Waste Code: | Not reported |
| Waste Code: | Not reported |
| Waste Code: | Not reported |
| Waste Code: | Not reported |
| Waste Code: | Not reported |
| Waste Code: | Not reported |
| Quantity: | 100 |
| Units: | G - Gallons (liquids only)* (8.3 pounds) |
| Number of Containers: | 1 |
| Container Type: | TT - Cargo tank, tank trucks |
| Handling Method: | T Chemical, physical, or biological treatment. |
| Specific Gravity: | 1 |
| Waste Code: | D008 |
| Waste Code 1_2: | Not reported |
| Waste Code 1_3: | Not reported |
| Waste Code 1_4: | Not reported |
| Waste Code 1_5: | Not reported |
| Waste Code 1_6: | Not reported |

**CON EDISON SERVICE BOX: 29170 (Continued)** **1016970241**

Click this hyperlink while viewing on your computer to access
-1 additional NY MANIFEST: record(s) in the EDR Site Report.

**S139** **CON EDISON** **NY MANIFEST** **S117064317**
**NE** **113 LEFFERTS PL** **N/A**
**1/8-1/4** **BROOKLYN, NY 11238**
**0.129 mi.**
**682 ft.** **Site 2 of 17 in cluster S**

**Relative:**
**Lower**

**Actual:**
**73 ft.**

NY MANIFEST:

| | |
|---|---|
| Country: | USA |
| EPA ID: | NYP004567954 |
| Facility Status: | Not reported |
| Location Address 1: | 113 LEFFERTS PL |
| Code: | BP |
| Location Address 2: | SB29170 |
| Total Tanks: | Not reported |
| Location City: | BROOKLYN |
| Location State: | NY |
| Location Zip: | 11238 |
| Location Zip 4: | Not reported |

NY MANIFEST:

| | |
|---|---|
| EPAID: | NYP004567954 |
| Mailing Name: | CON EDISON |
| Mailing Contact: | CON EDISON |
| Mailing Address 1: | 4 IRVING PL |
| Mailing Address 2: | 15TH FL |
| Mailing City: | NEW YORK |
| Mailing State: | NY |
| Mailing Zip: | 10003 |
| Mailing Zip 4: | Not reported |
| Mailing Country: | USA |
| Mailing Phone: | Not reported |

NY MANIFEST:

| | |
|---|---|
| Document ID: | Not reported |
| Manifest Status: | Not reported |
| seq: | Not reported |
| Year: | 2014 |
| Trans1 State ID: | NJD003812047 |
| Trans2 State ID: | Not reported |
| Generator Ship Date: | 06/17/2014 |
| Trans1 Recv Date: | 06/17/2014 |
| Trans2 Recv Date: | Not reported |
| TSD Site Recv Date: | 06/17/2014 |
| Part A Recv Date: | Not reported |
| Part B Recv Date: | Not reported |
| Generator EPA ID: | NYP004567954 |
| Trans1 EPA ID: | Not reported |
| Trans2 EPA ID: | Not reported |
| TSDF ID 1: | NJD991291105 |
| TSDF ID 2: | Not reported |
| Manifest Tracking Number: | 002502682GBF |
| Import Indicator: | N |
| Export Indicator: | N |
| Discr Quantity Indicator: | N |
| Discr Type Indicator: | N |

**CON EDISON (Continued)** **S117064317**

| | |
|---|---|
| Discr Residue Indicator: | N |
| Discr Partial Reject Indicator: | N |
| Discr Full Reject Indicator: | N |
| Manifest Ref Number: | Not reported |
| Alt Facility RCRA ID: | Not reported |
| Alt Facility Sign Date: | Not reported |
| MGMT Method Type Code: | H110 |
| Waste Code: | Not reported |
| Waste Code: | Not reported |
| Waste Code: | Not reported |
| Waste Code: | Not reported |
| Waste Code: | Not reported |
| Waste Code: | Not reported |
| Quantity: | 50 |
| Units: | G - Gallons (liquids only)* (8.3 pounds) |
| Number of Containers: | 1 |
| Container Type: | TT - Cargo tank, tank trucks |
| Handling Method: | T Chemical, physical, or biological treatment. |
| Specific Gravity: | 1 |
| Waste Code: | D008 |
| Waste Code 1_2: | Not reported |
| Waste Code 1_3: | Not reported |
| Waste Code 1_4: | Not reported |
| Waste Code 1_5: | Not reported |
| Waste Code 1_6: | Not reported |

| | |
|---|---|
| Country: | USA |
| EPA ID: | NYP004618906 |
| Facility Status: | Not reported |
| Location Address 1: | 113 LEFFERTS PL |
| Code: | BP |
| Location Address 2: | SB 29170 |
| Total Tanks: | Not reported |
| Location City: | BROOKLYN |
| Location State: | NY |
| Location Zip: | 11238 |
| Location Zip 4: | Not reported |

NY MANIFEST:

| | |
|---|---|
| EPAID: | NYP004618906 |
| Mailing Name: | CON EDISON |
| Mailing Contact: | TOM TEELING |
| Mailing Address 1: | 4 IRVING PLACE 15TH FLOOR |
| Mailing Address 2: | Not reported |
| Mailing City: | NEW YORK |
| Mailing State: | NY |
| Mailing Zip: | 10003 |
| Mailing Zip 4: | Not reported |
| Mailing Country: | USA |
| Mailing Phone: | Not reported |

NY MANIFEST:

| | |
|---|---|
| Document ID: | Not reported |
| Manifest Status: | Not reported |
| seq: | Not reported |
| Year: | 2014 |

**CON EDISON (Continued)** **S117064317**

| | |
|---|---|
| Trans1 State ID: | NJD003812047 |
| Trans2 State ID: | Not reported |
| Generator Ship Date: | 08/05/2014 |
| Trans1 Recv Date: | 08/05/2014 |
| Trans2 Recv Date: | Not reported |
| TSD Site Recv Date: | 08/07/2014 |
| Part A Recv Date: | Not reported |
| Part B Recv Date: | Not reported |
| Generator EPA ID: | NYP004618906 |
| Trans1 EPA ID: | Not reported |
| Trans2 EPA ID: | Not reported |
| TSDF ID 1: | NJD991291105 |
| TSDF ID 2: | Not reported |
| Manifest Tracking Number: | 002615781GBF |
| Import Indicator: | N |
| Export Indicator: | N |
| Discr Quantity Indicator: | N |
| Discr Type Indicator: | N |
| Discr Residue Indicator: | N |
| Discr Partial Reject Indicator: | N |
| Discr Full Reject Indicator: | N |
| Manifest Ref Number: | Not reported |
| Alt Facility RCRA ID: | Not reported |
| Alt Facility Sign Date: | Not reported |
| MGMT Method Type Code: | H110 |
| Waste Code: | Not reported |
| Waste Code: | Not reported |
| Waste Code: | Not reported |
| Waste Code: | Not reported |
| Waste Code: | Not reported |
| Waste Code: | Not reported |
| Quantity: | 40 |
| Units: | G - Gallons (liquids only)* (8.3 pounds) |
| Number of Containers: | 1 |
| Container Type: | TT - Cargo tank, tank trucks |
| Handling Method: | T Chemical, physical, or biological treatment. |
| Specific Gravity: | 1 |
| Waste Code: | D008 |
| Waste Code 1_2: | Not reported |
| Waste Code 1_3: | Not reported |
| Waste Code 1_4: | Not reported |
| Waste Code 1_5: | Not reported |
| Waste Code 1_6: | Not reported |

Click this hyperlink while viewing on your computer to access
-1 additional NY MANIFEST: record(s) in the EDR Site Report.

**R140** **CON EDISON** **NY MANIFEST** **S117062078**
**South** **806 BERGEN CT** **N/A**
**1/8-1/4** **BROOKLYN, NY 11238**
**0.131 mi.**
**694 ft.** **Site 2 of 6 in cluster R**

**Relative:**
**Higher**

**Actual:**
**108 ft.**

NY MANIFEST:

| | |
|---|---|
| Country: | USA |
| EPA ID: | NYP004544086 |
| Facility Status: | Not reported |
| Location Address 1: | FO 805 BERGEN ST |
| Code: | BP |
| Location Address 2: | MH 18238 |
| Total Tanks: | Not reported |
| Location City: | BROOKLYN |
| Location State: | NY |
| Location Zip: | 11238 |
| Location Zip 4: | Not reported |

NY MANIFEST:

| | |
|---|---|
| EPAID: | NYP004544086 |
| Mailing Name: | CON EDISON |
| Mailing Contact: | TOM TEELING |
| Mailing Address 1: | 4 IRVING PLACE 15TH FLOOR |
| Mailing Address 2: | Not reported |
| Mailing City: | NEW YORK |
| Mailing State: | NY |
| Mailing Zip: | 10003 |
| Mailing Zip 4: | Not reported |
| Mailing Country: | USA |
| Mailing Phone: | Not reported |

NY MANIFEST:

| | |
|---|---|
| Document ID: | Not reported |
| Manifest Status: | Not reported |
| seq: | Not reported |
| Year: | 2014 |
| Trans1 State ID: | NJ0000027193 |
| Trans2 State ID: | Not reported |
| Generator Ship Date: | 05/27/2014 |
| Trans1 Recv Date: | 05/27/2014 |
| Trans2 Recv Date: | Not reported |
| TSD Site Recv Date: | 05/28/2014 |
| Part A Recv Date: | Not reported |
| Part B Recv Date: | Not reported |
| Generator EPA ID: | NYP004544086 |
| Trans1 EPA ID: | Not reported |
| Trans2 EPA ID: | Not reported |
| TSDF ID 1: | NJD002200046 |
| TSDF ID 2: | Not reported |
| Manifest Tracking Number: | 013245675JJK |
| Import Indicator: | N |
| Export Indicator: | N |
| Discr Quantity Indicator: | N |
| Discr Type Indicator: | N |
| Discr Residue Indicator: | N |
| Discr Partial Reject Indicator: | N |
| Discr Full Reject Indicator: | N |
| Manifest Ref Number: | Not reported |

**CON EDISON (Continued)** **S117062078**

| | |
|---|---|
| Alt Facility RCRA ID: | Not reported |
| Alt Facility Sign Date: | Not reported |
| MGMT Method Type Code: | H110 |
| Waste Code: | Not reported |
| Waste Code: | Not reported |
| Waste Code: | Not reported |
| Waste Code: | Not reported |
| Waste Code: | Not reported |
| Waste Code: | Not reported |
| Quantity: | 250 |
| Units: | G - Gallons (liquids only)* (8.3 pounds) |
| Number of Containers: | 1 |
| Container Type: | TT - Cargo tank, tank trucks |
| Handling Method: | T Chemical, physical, or biological treatment. |
| Specific Gravity: | 1 |
| Waste Code: | D008 |
| Waste Code 1_2: | Not reported |
| Waste Code 1_3: | Not reported |
| Waste Code 1_4: | Not reported |
| Waste Code 1_5: | Not reported |
| Waste Code 1_6: | Not reported |

Click this hyperlink while viewing on your computer to access
-1 additional NY MANIFEST: record(s) in the EDR Site Report.

---

**R141** **CON EDISON MANHOLE: 18238** **RCRA NonGen / NLR** **1017776548**
**South** **806 BERGEN CT** **NYP004544086**
**1/8-1/4** **BROOKLYN, NY 11238**
**0.131 mi.**
**694 ft.** **Site 3 of 6 in cluster R**

**Relative:** **Higher**

**Actual:** **108 ft.**

RCRA NonGen / NLR:

| | |
|---|---|
| Date form received by agency: | 06/27/2014 |
| Facility name: | CON EDISON MANHOLE: 18238 |
| Facility address: | 806 BERGEN CT<br>BROOKLYN, NY 11238 |
| EPA ID: | NYP004544086 |
| Mailing address: | IRVING PL, 15TH FL NE<br>NEW YORK, NY 10003 |
| Contact: | THOMAS TEELING |
| Contact address: | Not reported<br>Not reported |
| Contact country: | Not reported |
| Contact telephone: | 212-460-3770 |
| Contact email: | Not reported |
| EPA Region: | 02 |
| Classification: | Non-Generator |
| Description: | Handler: Non-Generators do not presently generate hazardous waste |

Handler Activities Summary:

| | |
|---|---|
| U.S. importer of hazardous waste: | No |
| Mixed waste (haz. and radioactive): | No |
| Recycler of hazardous waste: | No |
| Transporter of hazardous waste: | No |
| Treater, storer or disposer of HW: | No |
| Underground injection activity: | No |

**CON EDISON MANHOLE: 18238 (Continued)** **1017776548**

On-site burner exemption: No
Furnace exemption: No
Used oil fuel burner: No
Used oil processor: No
User oil refiner: No
Used oil fuel marketer to burner: No
Used oil Specification marketer: No
Used oil transfer facility: No
Used oil transporter: No

Historical Generators:
Date form received by agency: 05/27/2014
Site name: CON EDISON
Classification: Large Quantity Generator

Date form received by agency: 05/27/2014
Site name: CON EDISON
Classification: Not a generator, verified

Violation Status: No violations found

---

**Q142** **JSM SERVICE INC** **NY UST U003128951**
**East** **1013 ATLANTIC AVENUE** **NY AST N/A**
**1/8-1/4** **BROOKLYN, NY 11238**
**0.132 mi.**
**695 ft.** **Site 3 of 11 in cluster Q**

**Relative:**
**Lower**

**Actual:**
**81 ft.**

UST:
Id/Status: 2-356808 / Active
Program Type: PBS
Region: STATE
DEC Region: 2
Expiration Date: 07/31/2020
UTM X: 588010.95373
UTM Y: 4503778.53517
Site Type: Retail Gasoline Sales

Affiliation Records:
Site Id: 17837
Affiliation Type: Mail Contact
Company Name: ATLANTIC CLASSON GROUP LLC
Contact Type: Not reported
Contact Name: PAUL AMIT
Address1: 936 FULTON STREET
Address2: Not reported
City: BROOKLYN
State: NY
Zip Code: 11238
Country Code: 001
Phone: (718) 783-2121
EMail: INFO@STERLINGTOWN.COM
Fax Number: Not reported
Modified By: NTFREEMA
Date Last Modified: 2015-09-14

Site Id: 17837
Affiliation Type: Facility Operator
Company Name: JSM SERVICE INC
Contact Type: Not reported

**JSM SERVICE INC (Continued)** **U003128951**

| | |
|---|---|
| Contact Name: | JASPAL SINGH |
| Address1: | Not reported |
| Address2: | Not reported |
| City: | Not reported |
| State: | NN |
| Zip Code: | Not reported |
| Country Code: | 001 |
| Phone: | (718) 398-4118 |
| EMail: | Not reported |
| Fax Number: | Not reported |
| Modified By: | DAFRANCI |
| Date Last Modified: | 2018-06-14 |

| | |
|---|---|
| Site Id: | 17837 |
| Affiliation Type: | Emergency Contact |
| Company Name: | ATLANTIC CLASSON GROUP LLC |
| Contact Type: | Not reported |
| Contact Name: | SONU SINGH |
| Address1: | Not reported |
| Address2: | Not reported |
| City: | Not reported |
| State: | NN |
| Zip Code: | Not reported |
| Country Code: | 999 |
| Phone: | (917) 588-4944 |
| EMail: | Not reported |
| Fax Number: | Not reported |
| Modified By: | NTFREEMA |
| Date Last Modified: | 2015-09-14 |

| | |
|---|---|
| Site Id: | 17837 |
| Affiliation Type: | Facility Owner |
| Company Name: | ATLANTIC CLASSON GROUP LLC |
| Contact Type: | Not reported |
| Contact Name: | Not reported |
| Address1: | 936 FULTON STREET |
| Address2: | Not reported |
| City: | BROOKLYN |
| State: | NY |
| Zip Code: | 11238 |
| Country Code: | 001 |
| Phone: | (718) 783-2121 |
| EMail: | Not reported |
| Fax Number: | Not reported |
| Modified By: | MXLAY |
| Date Last Modified: | 2016-11-17 |

Tank Info:

| | |
|---|---|
| Tank Number: | 001 |
| Tank ID: | 67554 |
| Tank Status: | In Service |
| Material Name: | In Service |
| Capacity Gallons: | 6000 |
| Install Date: | 01/01/2000 |
| Date Tank Closed: | Not reported |
| Registered: | True |

**JSM SERVICE INC (Continued)** **U003128951**

Tank Location: Underground
Tank Type: Equivalent technology
Material Code: 0009
Common Name of Substance: Gasoline

Tightness Test Method: 21
Date Test: 02/25/2005
Next Test Date: Not reported
Pipe Model: D
Modified By: NTFREEMA
Last Modified: 04/14/2017

Equipment Records:

L01 - Piping Leak Detection - Interstitial - Electronic Monitoring
F04 - Pipe External Protection - Fiberglass
C02 - Pipe Location - Underground/On-ground
A03 - Tank Internal Protection - Fiberglass Liner (FRP)
K01 - Spill Prevention - Catch Basin
D06 - Pipe Type - Fiberglass Reinforced Plastic (FRP)
I02 - Overfill - High Level Alarm
B04 - Tank External Protection - Fiberglass
G04 - Tank Secondary Containment - Double-Walled (Underground)
J01 - Dispenser - Pressurized Dispenser
E04 - Piping Secondary Containment - Double walled UG
H01 - Tank Leak Detection - Interstitial - Electronic Monitoring

Tank Number: 002
Tank ID: 67555
Tank Status: In Service
Material Name: In Service
Capacity Gallons: 12000
Install Date: 01/01/2000
Date Tank Closed: Not reported
Registered: True
Tank Location: Underground
Tank Type: Equivalent technology
Material Code: 0009
Common Name of Substance: Gasoline

Tightness Test Method: 21
Date Test: 02/25/2005
Next Test Date: Not reported
Pipe Model: D
Modified By: NTFREEMA
Last Modified: 04/14/2017

Equipment Records:

L01 - Piping Leak Detection - Interstitial - Electronic Monitoring
C02 - Pipe Location - Underground/On-ground
F04 - Pipe External Protection - Fiberglass
A03 - Tank Internal Protection - Fiberglass Liner (FRP)
G04 - Tank Secondary Containment - Double-Walled (Underground)
I02 - Overfill - High Level Alarm
K01 - Spill Prevention - Catch Basin
B04 - Tank External Protection - Fiberglass
D06 - Pipe Type - Fiberglass Reinforced Plastic (FRP)
J01 - Dispenser - Pressurized Dispenser

**JSM SERVICE INC (Continued)** **U003128951**

E04 - Piping Secondary Containment - Double walled UG
H01 - Tank Leak Detection - Interstitial - Electronic Monitoring

Tank Number: 016
Tank ID: 53509
Tank Status: In Service
Material Name: In Service
Capacity Gallons: 4000
Install Date: 06/01/1962
Date Tank Closed: Not reported
Registered: True
Tank Location: Underground
Tank Type: Steel/carbon steel
Material Code: 0008
Common Name of Substance: Diesel

Tightness Test Method: 21
Date Test: 01/20/2006
Next Test Date: Not reported
Pipe Model: D
Modified By: NTFREEMA
Last Modified: 04/14/2017

Equipment Records:

G00 - Tank Secondary Containment - None
L01 - Piping Leak Detection - Interstitial - Electronic Monitoring
C02 - Pipe Location - Underground/On-ground
F04 - Pipe External Protection - Fiberglass
I02 - Overfill - High Level Alarm
K01 - Spill Prevention - Catch Basin
A01 - Tank Internal Protection - Epoxy Liner
D06 - Pipe Type - Fiberglass Reinforced Plastic (FRP)
J01 - Dispenser - Pressurized Dispenser
B02 - Tank External Protection - Original Sacrificial Anode
E04 - Piping Secondary Containment - Double walled UG
H01 - Tank Leak Detection - Interstitial - Electronic Monitoring

Tank Number: 03
Tank ID: 67556
Tank Status: Tank Converted to Non-Regulated Use
Material Name: Tank Converted to Non-Regulated Use
Capacity Gallons: 6000
Install Date: 01/01/2000
Date Tank Closed: Not reported
Registered: True
Tank Location: Underground
Tank Type: Equivalent technology
Material Code: 0009
Common Name of Substance: Gasoline

Tightness Test Method: 00
Date Test: Not reported
Next Test Date: Not reported
Pipe Model: Not reported
Modified By: JMKRIMGO
Last Modified: 04/14/2017

**JSM SERVICE INC (Continued)** **U003128951**

Equipment Records:
C02 - Pipe Location - Underground/On-ground
F04 - Pipe External Protection - Fiberglass
A03 - Tank Internal Protection - Fiberglass Liner (FRP)
G04 - Tank Secondary Containment - Double-Walled (Underground)
D06 - Pipe Type - Fiberglass Reinforced Plastic (FRP)
I02 - Overfill - High Level Alarm
B02 - Tank External Protection - Original Sacrificial Anode
J01 - Dispenser - Pressurized Dispenser
H01 - Tank Leak Detection - Interstitial - Electronic Monitoring

Tank Number: 04
Tank ID: 67557
Tank Status: Tank Converted to Non-Regulated Use
Material Name: Tank Converted to Non-Regulated Use
Capacity Gallons: 3000
Install Date: 01/01/2000
Date Tank Closed: Not reported
Registered: True
Tank Location: Underground
Tank Type: Fiberglass coated steel
Material Code: 0008
Common Name of Substance: Diesel

Tightness Test Method: NN
Date Test: Not reported
Next Test Date: Not reported
Pipe Model: Not reported
Modified By: JMKRIMGO
Last Modified: 04/14/2017

Equipment Records:
F04 - Pipe External Protection - Fiberglass
C02 - Pipe Location - Underground/On-ground
A03 - Tank Internal Protection - Fiberglass Liner (FRP)
D06 - Pipe Type - Fiberglass Reinforced Plastic (FRP)
I02 - Overfill - High Level Alarm
G04 - Tank Secondary Containment - Double-Walled (Underground)
J01 - Dispenser - Pressurized Dispenser
B02 - Tank External Protection - Original Sacrificial Anode
H01 - Tank Leak Detection - Interstitial - Electronic Monitoring

AST:
Region: STATE
DEC Region: 2
Site Status: Active
Facility Id: 2-356808
Program Type: PBS
UTM X: 588010.95373
UTM Y: 4503778.53517
Expiration Date: 07/31/2020
Site Type: Retail Gasoline Sales

Affiliation Records:
Site Id: 17837
Affiliation Type: Mail Contact

**JSM SERVICE INC (Continued)** **U003128951**

| | |
|---|---|
| Company Name: | ATLANTIC CLASSON GROUP LLC |
| Contact Type: | Not reported |
| Contact Name: | PAUL AMIT |
| Address1: | 936 FULTON STREET |
| Address2: | Not reported |
| City: | BROOKLYN |
| State: | NY |
| Zip Code: | 11238 |
| Country Code: | 001 |
| Phone: | (718) 783-2121 |
| EMail: | INFO@STERLINGTOWN.COM |
| Fax Number: | Not reported |
| Modified By: | NTFREEMA |
| Date Last Modified: | 2015-09-14 |

| | |
|---|---|
| Site Id: | 17837 |
| Affiliation Type: | Facility Operator |
| Company Name: | JSM SERVICE INC |
| Contact Type: | Not reported |
| Contact Name: | JASPAL SINGH |
| Address1: | Not reported |
| Address2: | Not reported |
| City: | Not reported |
| State: | NN |
| Zip Code: | Not reported |
| Country Code: | 001 |
| Phone: | (718) 398-4118 |
| EMail: | Not reported |
| Fax Number: | Not reported |
| Modified By: | DAFRANCI |
| Date Last Modified: | 2018-06-14 |

| | |
|---|---|
| Site Id: | 17837 |
| Affiliation Type: | Emergency Contact |
| Company Name: | ATLANTIC CLASSON GROUP LLC |
| Contact Type: | Not reported |
| Contact Name: | SONU SINGH |
| Address1: | Not reported |
| Address2: | Not reported |
| City: | Not reported |
| State: | NN |
| Zip Code: | Not reported |
| Country Code: | 999 |
| Phone: | (917) 588-4944 |
| EMail: | Not reported |
| Fax Number: | Not reported |
| Modified By: | NTFREEMA |
| Date Last Modified: | 2015-09-14 |

| | |
|---|---|
| Site Id: | 17837 |
| Affiliation Type: | Facility Owner |
| Company Name: | ATLANTIC CLASSON GROUP LLC |
| Contact Type: | Not reported |
| Contact Name: | Not reported |
| Address1: | 936 FULTON STREET |
| Address2: | Not reported |
| City: | BROOKLYN |

**JSM SERVICE INC (Continued)** **U003128951**

State: NY
Zip Code: 11238
Country Code: 001
Phone: (718) 783-2121
EMail: Not reported
Fax Number: Not reported
Modified By: MXLAY
Date Last Modified: 2016-11-17

Tank Info:

Tank Number: 003
Tank Id: 34936
Material Code: 0009
Common Name of Substance: Gasoline

Equipment Records:

J02 - Dispenser - Suction Dispenser
G03 - Tank Secondary Containment - Vault (w/o access)
H00 - Tank Leak Detection - None
I00 - Overfill - None
D02 - Pipe Type - Galvanized Steel
F00 - Pipe External Protection - None
B00 - Tank External Protection - None
C00 - Pipe Location - No Piping
A00 - Tank Internal Protection - None

Tank Location: 6
Tank Type: Steel/Carbon Steel/Iron
Tank Status: Closed - Removed
Pipe Model: Not reported
Install Date: 06/01/1962
Capacity Gallons: 550
Tightness Test Method: 03
Date Test: 08/01/1995
Next Test Date: Not reported
Date Tank Closed: 09/01/1999
Register: True
Modified By: TRANSLAT
Last Modified: 04/14/2017
Material Name: gasoline

Tank Number: 004
Tank Id: 34937
Material Code: 0009
Common Name of Substance: Gasoline

Equipment Records:

J02 - Dispenser - Suction Dispenser
H00 - Tank Leak Detection - None
I00 - Overfill - None
G03 - Tank Secondary Containment - Vault (w/o access)
B00 - Tank External Protection - None
C00 - Pipe Location - No Piping
D02 - Pipe Type - Galvanized Steel
F00 - Pipe External Protection - None

**JSM SERVICE INC (Continued)** **U003128951**

A00 - Tank Internal Protection - None
Tank Location: 6
Tank Type: Steel/Carbon Steel/Iron
Tank Status: Closed - Removed
Pipe Model: Not reported
Install Date: 06/01/1962
Capacity Gallons: 550
Tightness Test Method: 03
Date Test: 08/01/1995
Next Test Date: Not reported
Date Tank Closed: 09/01/1999
Register: True
Modified By: TRANSLAT
Last Modified: 04/14/2017
Material Name: gasoline

Tank Number: 005
Tank Id: 34938
Material Code: 0009
Common Name of Substance: Gasoline

Equipment Records:
J02 - Dispenser - Suction Dispenser
G03 - Tank Secondary Containment - Vault (w/o access)
H00 - Tank Leak Detection - None
I00 - Overfill - None
D02 - Pipe Type - Galvanized Steel
F00 - Pipe External Protection - None
B00 - Tank External Protection - None
C00 - Pipe Location - No Piping
A00 - Tank Internal Protection - None
Tank Location: 6
Tank Type: Steel/Carbon Steel/Iron
Tank Status: Closed - Removed
Pipe Model: Not reported
Install Date: 06/01/1962
Capacity Gallons: 550
Tightness Test Method: 03
Date Test: 08/01/1995
Next Test Date: Not reported
Date Tank Closed: 09/01/1999
Register: True
Modified By: TRANSLAT
Last Modified: 04/14/2017
Material Name: gasoline

Tank Number: 006
Tank Id: 34939
Material Code: 0009
Common Name of Substance: Gasoline

Equipment Records:
J02 - Dispenser - Suction Dispenser
G03 - Tank Secondary Containment - Vault (w/o access)

**JSM SERVICE INC (Continued)** **U003128951**

H00 - Tank Leak Detection - None
I00 - Overfill - None
B00 - Tank External Protection - None
C00 - Pipe Location - No Piping
D02 - Pipe Type - Galvanized Steel
F00 - Pipe External Protection - None
A00 - Tank Internal Protection - None

| | |
|---|---|
| Tank Location: | 6 |
| Tank Type: | Steel/Carbon Steel/Iron |
| Tank Status: | Closed - Removed |
| Pipe Model: | Not reported |
| Install Date: | 06/01/1962 |
| Capacity Gallons: | 550 |
| Tightness Test Method: | 03 |
| Date Test: | 08/01/1995 |
| Next Test Date: | Not reported |
| Date Tank Closed: | 09/01/1999 |
| Register: | True |
| Modified By: | TRANSLAT |
| Last Modified: | 04/14/2017 |
| Material Name: | gasoline |

| | |
|---|---|
| Tank Number: | 007 |
| Tank Id: | 34940 |
| Material Code: | 0009 |
| Common Name of Substance: | Gasoline |

Equipment Records:

J02 - Dispenser - Suction Dispenser
G03 - Tank Secondary Containment - Vault (w/o access)
H00 - Tank Leak Detection - None
I00 - Overfill - None
D02 - Pipe Type - Galvanized Steel
F00 - Pipe External Protection - None
B00 - Tank External Protection - None
C00 - Pipe Location - No Piping
A00 - Tank Internal Protection - None

| | |
|---|---|
| Tank Location: | 6 |
| Tank Type: | Steel/Carbon Steel/Iron |
| Tank Status: | Closed - Removed |
| Pipe Model: | Not reported |
| Install Date: | 06/01/1962 |
| Capacity Gallons: | 550 |
| Tightness Test Method: | 03 |
| Date Test: | 08/01/1995 |
| Next Test Date: | Not reported |
| Date Tank Closed: | 09/01/1999 |
| Register: | True |
| Modified By: | TRANSLAT |
| Last Modified: | 04/14/2017 |
| Material Name: | gasoline |

| | |
|---|---|
| Tank Number: | 008 |
| Tank Id: | 34941 |
| Material Code: | 0009 |

**JSM SERVICE INC (Continued)** **U003128951**

Common Name of Substance: Gasoline

Equipment Records:

J02 - Dispenser - Suction Dispenser
G03 - Tank Secondary Containment - Vault (w/o access)
H00 - Tank Leak Detection - None
I00 - Overfill - None
D02 - Pipe Type - Galvanized Steel
F00 - Pipe External Protection - None
B00 - Tank External Protection - None
C00 - Pipe Location - No Piping
A00 - Tank Internal Protection - None

Tank Location: 6
Tank Type: Steel/Carbon Steel/Iron
Tank Status: Closed - Removed
Pipe Model: Not reported
Install Date: 06/01/1962
Capacity Gallons: 550
Tightness Test Method: 03
Date Test: 08/01/1995
Next Test Date: Not reported
Date Tank Closed: 09/01/1999
Register: True
Modified By: TRANSLAT
Last Modified: 04/14/2017
Material Name: gasoline

Tank Number: 009
Tank Id: 34942
Material Code: 0009
Common Name of Substance: Gasoline

Equipment Records:

J02 - Dispenser - Suction Dispenser
H00 - Tank Leak Detection - None
I00 - Overfill - None
G03 - Tank Secondary Containment - Vault (w/o access)
B00 - Tank External Protection - None
C00 - Pipe Location - No Piping
D02 - Pipe Type - Galvanized Steel
F00 - Pipe External Protection - None
A00 - Tank Internal Protection - None

Tank Location: 6
Tank Type: Steel/Carbon Steel/Iron
Tank Status: Closed - Removed
Pipe Model: Not reported
Install Date: 06/01/1962
Capacity Gallons: 550
Tightness Test Method: 03
Date Test: 08/01/1995
Next Test Date: Not reported
Date Tank Closed: 09/01/1999
Register: True
Modified By: TRANSLAT
Last Modified: 04/14/2017

**JSM SERVICE INC (Continued)** **U003128951**

Material Name: gasoline

Tank Number: 01
Tank Id: 34934
Material Code: 0009
Common Name of Substance: Gasoline

Equipment Records:
J02 - Dispenser - Suction Dispenser
H00 - Tank Leak Detection - None
I00 - Overfill - None
G03 - Tank Secondary Containment - Vault (w/o access)
B00 - Tank External Protection - None
C00 - Pipe Location - No Piping
D02 - Pipe Type - Galvanized Steel
F00 - Pipe External Protection - None
A00 - Tank Internal Protection - None

Tank Location: 6
Tank Type: Steel/Carbon Steel/Iron
Tank Status: Closed - Removed
Pipe Model: Not reported
Install Date: 06/01/1962
Capacity Gallons: 550
Tightness Test Method: 03
Date Test: 08/01/1995
Next Test Date: Not reported
Date Tank Closed: 09/01/1999
Register: True
Modified By: NRLOMBAR
Last Modified: 04/14/2017
Material Name: gasoline

Tank Number: 010
Tank Id: 34943
Material Code: 0009
Common Name of Substance: Gasoline

Equipment Records:
J02 - Dispenser - Suction Dispenser
G03 - Tank Secondary Containment - Vault (w/o access)
H00 - Tank Leak Detection - None
I00 - Overfill - None
D02 - Pipe Type - Galvanized Steel
F00 - Pipe External Protection - None
B00 - Tank External Protection - None
C00 - Pipe Location - No Piping
A00 - Tank Internal Protection - None

Tank Location: 6
Tank Type: Steel/Carbon Steel/Iron
Tank Status: Closed - Removed
Pipe Model: Not reported
Install Date: 06/01/1962
Capacity Gallons: 550
Tightness Test Method: 03

**JSM SERVICE INC (Continued)** **U003128951**

| | |
|---|---|
| Date Test: | 08/01/1995 |
| Next Test Date: | Not reported |
| Date Tank Closed: | 09/01/1999 |
| Register: | True |
| Modified By: | TRANSLAT |
| Last Modified: | 04/14/2017 |
| Material Name: | gasoline |
| Tank Number: | 011 |
| Tank Id: | 34944 |
| Material Code: | 0009 |
| Common Name of Substance: | Gasoline |

Equipment Records:

J02 - Dispenser - Suction Dispenser
H00 - Tank Leak Detection - None
I00 - Overfill - None
G03 - Tank Secondary Containment - Vault (w/o access)
B00 - Tank External Protection - None
C00 - Pipe Location - No Piping
D02 - Pipe Type - Galvanized Steel
F00 - Pipe External Protection - None
A00 - Tank Internal Protection - None

| | |
|---|---|
| Tank Location: | 6 |
| Tank Type: | Steel/Carbon Steel/Iron |
| Tank Status: | Closed - Removed |
| Pipe Model: | Not reported |
| Install Date: | 06/01/1962 |
| Capacity Gallons: | 550 |
| Tightness Test Method: | 03 |
| Date Test: | 08/01/1995 |
| Next Test Date: | Not reported |
| Date Tank Closed: | 09/01/1999 |
| Register: | True |
| Modified By: | TRANSLAT |
| Last Modified: | 04/14/2017 |
| Material Name: | gasoline |
| Tank Number: | 012 |
| Tank Id: | 34945 |
| Material Code: | 0009 |
| Common Name of Substance: | Gasoline |

Equipment Records:

J02 - Dispenser - Suction Dispenser
G03 - Tank Secondary Containment - Vault (w/o access)
H00 - Tank Leak Detection - None
I00 - Overfill - None
D02 - Pipe Type - Galvanized Steel
F00 - Pipe External Protection - None
B00 - Tank External Protection - None
C00 - Pipe Location - No Piping
A00 - Tank Internal Protection - None

| | |
|---|---|
| Tank Location: | 6 |

**JSM SERVICE INC (Continued)** **U003128951**

| | |
|---|---|
| Tank Type: | Steel/Carbon Steel/Iron |
| Tank Status: | Closed - Removed |
| Pipe Model: | Not reported |
| Install Date: | 06/01/1962 |
| Capacity Gallons: | 550 |
| Tightness Test Method: | 03 |
| Date Test: | 08/01/1995 |
| Next Test Date: | Not reported |
| Date Tank Closed: | 09/01/1999 |
| Register: | True |
| Modified By: | TRANSLAT |
| Last Modified: | 04/14/2017 |
| Material Name: | gasoline |

| | |
|---|---|
| Tank Number: | 013 |
| Tank Id: | 34946 |
| Material Code: | 0009 |
| Common Name of Substance: | Gasoline |

Equipment Records:

J02 - Dispenser - Suction Dispenser
H00 - Tank Leak Detection - None
I00 - Overfill - None
G03 - Tank Secondary Containment - Vault (w/o access)
B00 - Tank External Protection - None
C00 - Pipe Location - No Piping
D02 - Pipe Type - Galvanized Steel
F00 - Pipe External Protection - None
A00 - Tank Internal Protection - None

| | |
|---|---|
| Tank Location: | 6 |
| Tank Type: | Steel/Carbon Steel/Iron |
| Tank Status: | Closed - Removed |
| Pipe Model: | Not reported |
| Install Date: | 06/01/1962 |
| Capacity Gallons: | 550 |
| Tightness Test Method: | 03 |
| Date Test: | 08/01/1995 |
| Next Test Date: | Not reported |
| Date Tank Closed: | 09/01/1999 |
| Register: | True |
| Modified By: | TRANSLAT |
| Last Modified: | 04/14/2017 |
| Material Name: | gasoline |

| | |
|---|---|
| Tank Number: | 014 |
| Tank Id: | 34947 |
| Material Code: | 0001 |
| Common Name of Substance: | #2 Fuel Oil (On-Site Consumption) |

Equipment Records:

J02 - Dispenser - Suction Dispenser
H00 - Tank Leak Detection - None
I00 - Overfill - None
G03 - Tank Secondary Containment - Vault (w/o access)

**JSM SERVICE INC (Continued)** **U003128951**

B00 - Tank External Protection - None
C00 - Pipe Location - No Piping
D02 - Pipe Type - Galvanized Steel
F00 - Pipe External Protection - None
A00 - Tank Internal Protection - None

| | |
|---|---|
| Tank Location: | 6 |
| Tank Type: | Steel/Carbon Steel/Iron |
| Tank Status: | Closed - Removed |
| Pipe Model: | Not reported |
| Install Date: | 06/01/1962 |
| Capacity Gallons: | 550 |
| Tightness Test Method: | NN |
| Date Test: | Not reported |
| Next Test Date: | Not reported |
| Date Tank Closed: | 09/01/1999 |
| Register: | True |
| Modified By: | TRANSLAT |
| Last Modified: | 04/14/2017 |
| Material Name: | #2 fuel oil (on-site consumption) |

| | |
|---|---|
| Tank Number: | 015 |
| Tank Id: | 34948 |
| Material Code: | 9999 |
| Common Name of Substance: | Other |

Equipment Records:

J02 - Dispenser - Suction Dispenser
H00 - Tank Leak Detection - None
I00 - Overfill - None
G03 - Tank Secondary Containment - Vault (w/o access)
B00 - Tank External Protection - None
C00 - Pipe Location - No Piping
D02 - Pipe Type - Galvanized Steel
F00 - Pipe External Protection - None
A00 - Tank Internal Protection - None

| | |
|---|---|
| Tank Location: | 6 |
| Tank Type: | Steel/Carbon Steel/Iron |
| Tank Status: | Closed - Removed |
| Pipe Model: | Not reported |
| Install Date: | 06/01/1962 |
| Capacity Gallons: | 550 |
| Tightness Test Method: | NN |
| Date Test: | Not reported |
| Next Test Date: | Not reported |
| Date Tank Closed: | 09/01/1999 |
| Register: | True |
| Modified By: | TRANSLAT |
| Last Modified: | 04/14/2017 |
| Material Name: | other |

| | |
|---|---|
| Tank Number: | 02 |
| Tank Id: | 34935 |
| Material Code: | 0009 |
| Common Name of Substance: | Gasoline |

**JSM SERVICE INC (Continued)** **U003128951**

Equipment Records:

J02 - Dispenser - Suction Dispenser
G03 - Tank Secondary Containment - Vault (w/o access)
H00 - Tank Leak Detection - None
I00 - Overfill - None
D02 - Pipe Type - Galvanized Steel
F00 - Pipe External Protection - None
B00 - Tank External Protection - None
C00 - Pipe Location - No Piping
A00 - Tank Internal Protection - None

| | |
|---|---|
| Tank Location: | 6 |
| Tank Type: | Steel/Carbon Steel/Iron |
| Tank Status: | Closed - Removed |
| Pipe Model: | Not reported |
| Install Date: | 06/01/1962 |
| Capacity Gallons: | 550 |
| Tightness Test Method: | 03 |
| Date Test: | 08/01/1995 |
| Next Test Date: | Not reported |
| Date Tank Closed: | 09/01/1999 |
| Register: | True |
| Modified By: | NRLOMBAR |
| Last Modified: | 04/14/2017 |
| Material Name: | gasoline |

---

**J143** **CON EDISON SERVICE BOX: 47175** **RCRA NonGen / NLR** **1016967031**
**WSW** **625 WASHINGTON AVE** **NY MANIFEST** **NYP004398640**
**1/8-1/4** **BROOKLYN, NY 11238**
**0.132 mi.**
**697 ft.** **Site 10 of 12 in cluster J**

**Relative:**
**Higher**

**Actual:**
**101 ft.**

RCRA NonGen / NLR:

| | |
|---|---|
| Date form received by agency: | 12/27/2013 |
| Facility name: | CON EDISON SERVICE BOX: 47175 |
| Facility address: | 625 WASHINGTON AVE<br>BROOKLYN, NY 11238 |
| EPA ID: | NYP004398640 |
| Mailing address: | IRVING PL, 15TH FL NE<br>NEW YORK, NY 10003 |
| Contact: | THOMAS TEELING |
| Contact address: | Not reported<br>Not reported |
| Contact country: | Not reported |
| Contact telephone: | 212-460-3770 |
| Contact email: | Not reported |
| EPA Region: | 02 |
| Classification: | Non-Generator |
| Description: | Handler: Non-Generators do not presently generate hazardous waste |

Handler Activities Summary:

| | |
|---|---|
| U.S. importer of hazardous waste: | No |
| Mixed waste (haz. and radioactive): | No |
| Recycler of hazardous waste: | No |
| Transporter of hazardous waste: | No |
| Treater, storer or disposer of HW: | No |
| Underground injection activity: | No |
| On-site burner exemption: | No |

**CON EDISON SERVICE BOX: 47175 (Continued)** **1016967031**

Furnace exemption: No
Used oil fuel burner: No
Used oil processor: No
User oil refiner: No
Used oil fuel marketer to burner: No
Used oil Specification marketer: No
Used oil transfer facility: No
Used oil transporter: No

Historical Generators:
Date form received by agency: 11/27/2013
Site name: CON EDISON SERVICE BOX: 47175
Classification: Conditionally Exempt Small Quantity Generator

Violation Status: No violations found

NY MANIFEST:
Country: USA
EPA ID: NYP004398640
Facility Status: Not reported
Location Address 1: 625 WASHINGTON AVE
Code: BP
Location Address 2: SB47175
Total Tanks: Not reported
Location City: BROOKLYN
Location State: NY
Location Zip: 11238
Location Zip 4: Not reported

NY MANIFEST:
EPAID: NYP004398640
Mailing Name: CON EDISON
Mailing Contact: CON EDISON
Mailing Address 1: 4 IRVING PLACE
Mailing Address 2: 15TH FL
Mailing City: NEW YORK
Mailing State: NY
Mailing Zip: 10003
Mailing Zip 4: Not reported
Mailing Country: USA
Mailing Phone: Not reported

NY MANIFEST:
Document ID: Not reported
Manifest Status: Not reported
seq: Not reported
Year: 2013
Trans1 State ID: NJD003812047
Trans2 State ID: Not reported
Generator Ship Date: 11/27/2013
Trans1 Recv Date: 11/27/2013
Trans2 Recv Date: Not reported
TSD Site Recv Date: 11/27/2013
Part A Recv Date: Not reported
Part B Recv Date: Not reported
Generator EPA ID: NYP004398640
Trans1 EPA ID: Not reported

**CON EDISON SERVICE BOX: 47175 (Continued)** **1016967031**

| | |
|---|---|
| Trans2 EPA ID: | Not reported |
| TSDF ID 1: | NJD991291105 |
| TSDF ID 2: | Not reported |
| Manifest Tracking Number: | 002299955GBF |
| Import Indicator: | N |
| Export Indicator: | N |
| Discr Quantity Indicator: | N |
| Discr Type Indicator: | N |
| Discr Residue Indicator: | N |
| Discr Partial Reject Indicator: | N |
| Discr Full Reject Indicator: | N |
| Manifest Ref Number: | Not reported |
| Alt Facility RCRA ID: | Not reported |
| Alt Facility Sign Date: | Not reported |
| MGMT Method Type Code: | H110 |
| Waste Code: | Not reported |
| Waste Code: | Not reported |
| Waste Code: | Not reported |
| Waste Code: | Not reported |
| Waste Code: | Not reported |
| Waste Code: | Not reported |
| Quantity: | 50 |
| Units: | G - Gallons (liquids only)* (8.3 pounds) |
| Number of Containers: | 1 |
| Container Type: | TT - Cargo tank, tank trucks |
| Handling Method: | T Chemical, physical, or biological treatment. |
| Specific Gravity: | 1 |
| Waste Code: | D008 |
| Waste Code 1_2: | Not reported |
| Waste Code 1_3: | Not reported |
| Waste Code 1_4: | Not reported |
| Waste Code 1_5: | Not reported |
| Waste Code 1_6: | Not reported |

Click this hyperlink while viewing on your computer to access
-1 additional NY MANIFEST: record(s) in the EDR Site Report.

---

**J144** **CON EDISON** **NY MANIFEST** **S116044021**
**WSW** **625 WASHINGTON AVE** **N/A**
**1/8-1/4** **BROOKLYN, NY**
**0.132 mi.**
**697 ft.** **Site 11 of 12 in cluster J**

**Relative:** **Higher**
**Actual:** **101 ft.**

NY MANIFEST:

| | |
|---|---|
| Country: | USA |
| EPA ID: | NYP004404117 |
| Facility Status: | Not reported |
| Location Address 1: | 625 WASHINGTON AVE |
| Code: | BP |
| Location Address 2: | SB 47175 |
| Total Tanks: | Not reported |
| Location City: | BROOKLYN |
| Location State: | NY |
| Location Zip: | Not reported |
| Location Zip 4: | Not reported |

NY MANIFEST:

**CON EDISON (Continued)** **S116044021**

| | |
|---|---|
| EPAID: | NYP004404117 |
| Mailing Name: | CON EDISON |
| Mailing Contact: | CON EDISON |
| Mailing Address 1: | 4 IRVING PL 15TH FL |
| Mailing Address 2: | Not reported |
| Mailing City: | NEW YORK |
| Mailing State: | NY |
| Mailing Zip: | 10003 |
| Mailing Zip 4: | Not reported |
| Mailing Country: | USA |
| Mailing Phone: | 2124603770 |

NY MANIFEST:

| | |
|---|---|
| Document ID: | Not reported |
| Manifest Status: | Not reported |
| seq: | Not reported |
| Year: | 2013 |
| Trans1 State ID: | NJD003812047 |
| Trans2 State ID: | Not reported |
| Generator Ship Date: | 12/11/2013 |
| Trans1 Recv Date: | 12/11/2013 |
| Trans2 Recv Date: | Not reported |
| TSD Site Recv Date: | 12/11/2013 |
| Part A Recv Date: | Not reported |
| Part B Recv Date: | Not reported |
| Generator EPA ID: | NYP004404117 |
| Trans1 EPA ID: | Not reported |
| Trans2 EPA ID: | Not reported |
| TSDF ID 1: | NJD991291105 |
| TSDF ID 2: | Not reported |
| Manifest Tracking Number: | 002300402GBF |
| Import Indicator: | N |
| Export Indicator: | N |
| Discr Quantity Indicator: | N |
| Discr Type Indicator: | N |
| Discr Residue Indicator: | N |
| Discr Partial Reject Indicator: | N |
| Discr Full Reject Indicator: | N |
| Manifest Ref Number: | Not reported |
| Alt Facility RCRA ID: | Not reported |
| Alt Facility Sign Date: | Not reported |
| MGMT Method Type Code: | H110 |
| Waste Code: | Not reported |
| Waste Code: | Not reported |
| Waste Code: | Not reported |
| Waste Code: | Not reported |
| Waste Code: | Not reported |
| Waste Code: | Not reported |
| Quantity: | 50 |
| Units: | G - Gallons (liquids only)* (8.3 pounds) |
| Number of Containers: | 1 |
| Container Type: | TT - Cargo tank, tank trucks |
| Handling Method: | T Chemical, physical, or biological treatment. |
| Specific Gravity: | 1 |
| Waste Code: | D008 |
| Waste Code 1_2: | Not reported |
| Waste Code 1_3: | Not reported |

**CON EDISON (Continued)** **S116044021**

Waste Code 1_4: Not reported
Waste Code 1_5: Not reported
Waste Code 1_6: Not reported

Click this hyperlink while viewing on your computer to access
-1 additional NY MANIFEST: record(s) in the EDR Site Report.

---

**J145** **CON EDISON** **NY MANIFEST** **S116044051**
**WSW** **625 WASHINGTON AVE** **N/A**
**1/8-1/4** **BROOKLYN, NY 11201**
**0.132 mi.**
**697 ft.** **Site 12 of 12 in cluster J**

**Relative:**
**Higher**

**Actual:**
**101 ft.**

NY MANIFEST:
Country: USA
EPA ID: NYP004404411
Facility Status: Not reported
Location Address 1: 625 WASHINGTON AVE
Code: BP
Location Address 2: SB47175
Total Tanks: Not reported
Location City: BROOKLYN
Location State: NY
Location Zip: 11201
Location Zip 4: Not reported

NY MANIFEST:
EPAID: NYP004404411
Mailing Name: CON EDISON
Mailing Contact: CON EDISON
Mailing Address 1: 4 IRVING PLACE
Mailing Address 2: 15TH FL
Mailing City: NEW YORK
Mailing State: NY
Mailing Zip: 10003
Mailing Zip 4: Not reported
Mailing Country: USA
Mailing Phone: Not reported

Click this hyperlink while viewing on your computer to access
-1 additional NY MANIFEST: record(s) in the EDR Site Report.

---

**M146** **SINGLE SOURCE INC** **RCRA-CESQG** **1019326212**
**ESE** **616 CLASSON AVE** **FINDS** **NYR000228254**
**1/8-1/4** **BROOKLYN, NY 11238** **ECHO**
**0.132 mi.**
**699 ft.** **Site 2 of 5 in cluster M**

**Relative:**
**Higher**

**Actual:**
**88 ft.**

RCRA-CESQG:
Date form received by agency: 08/09/2016
Facility name: SINGLE SOURCE INC
Facility address: 616 CLASSON AVE
BROOKLYN, NY 11238
EPA ID: NYR000228254
Mailing address: CLASSON AVE

**SINGLE SOURCE INC (Continued)** **1019326212**

BROOKLYN, NY 11238
Contact: SUE GOLDEN
Contact address: CLASSON AVE
BROOKLYN, NY 11238
Contact country: US
Contact telephone: 718-789-2424
Contact email: SGOLDEN@SINGLESOURCEINC.COM
EPA Region: 02
Classification: Conditionally Exempt Small Quantity Generator
Description: Handler: generates 100 kg or less of hazardous waste per calendar month, and accumulates 1000 kg or less of hazardous waste at any time; or generates 1 kg or less of acutely hazardous waste per calendar month, and accumulates at any time: 1 kg or less of acutely hazardous waste; or 100 kg or less of any residue or contaminated soil, waste or other debris resulting from the cleanup of a spill, into or on any land or water, of acutely hazardous waste; or generates 100 kg or less of any residue or contaminated soil, waste or other debris resulting from the cleanup of a spill, into or on any land or water, of acutely hazardous waste during any calendar month, and accumulates at any time: 1 kg or less of acutely hazardous waste; or 100 kg or less of any residue or contaminated soil, waste or other debris resulting from the cleanup of a spill, into or on any land or water, of acutely hazardous waste

Owner/Operator Summary:
Owner/operator name: NATIONAL COATINGS & SUPPLIES
Owner/operator address: FALLS OF NEUSE SUITE 150
RALEIGH, NC 27609
Owner/operator country: US
Owner/operator telephone: 919-573-2900
Owner/operator email: Not reported
Owner/operator fax: Not reported
Owner/operator extension: Not reported
Legal status: Private
Owner/Operator Type: Owner
Owner/Op start date: 05/01/2016
Owner/Op end date: Not reported

Owner/operator name: NATIONAL COATINGS & SUPPLIES
Owner/operator address: Not reported
Not reported
Owner/operator country: US
Owner/operator telephone: Not reported
Owner/operator email: Not reported
Owner/operator fax: Not reported
Owner/operator extension: Not reported
Legal status: Private
Owner/Operator Type: Operator
Owner/Op start date: 05/01/2016
Owner/Op end date: Not reported

Handler Activities Summary:
U.S. importer of hazardous waste: No
Mixed waste (haz. and radioactive): No
Recycler of hazardous waste: No
Transporter of hazardous waste: No

**SINGLE SOURCE INC (Continued)** **1019326212**

Treater, storer or disposer of HW: No
Underground injection activity: No
On-site burner exemption: No
Furnace exemption: No
Used oil fuel burner: No
Used oil processor: No
User oil refiner: No
Used oil fuel marketer to burner: No
Used oil Specification marketer: No
Used oil transfer facility: No
Used oil transporter: No

. Waste code: D001
. Waste name: IGNITABLE HAZARDOUS WASTES ARE THOSE WASTES WHICH HAVE A FLASHPOINT OF LESS THAN 140 DEGREES FAHRENHEIT AS DETERMINED BY A PENSKY-MARTENS CLOSED CUP FLASH POINT TESTER. ANOTHER METHOD OF DETERMINING THE FLASH POINT OF A WASTE IS TO REVIEW THE MATERIAL SAFETY DATA SHEET, WHICH CAN BE OBTAINED FROM THE MANUFACTURER OR DISTRIBUTOR OF THE MATERIAL. LACQUER THINNER IS AN EXAMPLE OF A COMMONLY USED SOLVENT WHICH WOULD BE CONSIDERED AS IGNITABLE HAZARDOUS WASTE.

. Waste code: D005
. Waste name: BARIUM

. Waste code: D007
. Waste name: CHROMIUM

. Waste code: D008
. Waste name: LEAD

. Waste code: D035
. Waste name: METHYL ETHYL KETONE

Violation Status: No violations found

FINDS:

Registry ID: 110069514207

Environmental Interest/Information System

RCRAInfo is a national information system that supports the Resource Conservation and Recovery Act (RCRA) program through the tracking of events and activities related to facilities that generate, transport, and treat, store, or dispose of hazardous waste. RCRAInfo allows RCRA program staff to track the notification, permit, compliance, and corrective action activities required under RCRA.

Click this hyperlink while viewing on your computer to access additional FINDS: detail in the EDR Site Report.

ECHO:

Envid: 1019326212
Registry ID: 110069514207
DFR URL: http://echo.epa.gov/detailed-facility-report?fid=110069514207

**O147** **BERGEN STREET USED PARTS INC** **NY SWF/LF** **S108145708**
**SW** **762-765 BERGEN STREET** **N/A**
**1/8-1/4** **BROOKLYN, NY 11238**
**0.134 mi.**
**705 ft.** **Site 8 of 8 in cluster O**

**Relative:** SWF/LF:
**Higher**

**Actual:** Flag: INACTIVE
**106 ft.** Region Code: 2
Phone Number: 7183981573
Owner Name: Segundo Once
Owner Type: Private
Owner Address: 762-765 Bergen Street
Owner Addr2: Not reported
Owner City,St,Zip: Brooklyn, NY 11238
Owner Email: segundoonce@alo.com
Owner Phone: 7183981573
Contact Name: Not reported
Contact Address: Not reported
Contact Addr2: Not reported
Contact City,St,Zip: Not reported
Contact Email: Not reported
Contact Phone: Not reported
Activity Desc: Vehicle Dismantling Facility
Activity Number: [24J]
Active: No
East Coordinate: 587654
North Coordinate: 4503537
Accuracy Code: Not reported
Regulatory Status: Not reported
Waste Type: Not reported
Authorization #: Not reported
Authorization Date: Not reported
Expiration Date: Not reported
Operator Name: Not reported
Operator Type: Not reported
Laste Date: Not reported

---

**N148** **CON EDISON** **NJ MANIFEST** **S120667338**
**WSW** **DEAN ST & WASHINGTON AVE NW** **N/A**
**1/8-1/4** **BROOKLYN, NY 11238**
**0.135 mi.**
**712 ft.** **Site 5 of 12 in cluster N**

**Relative:** NJ MANIFEST:
**Higher**

**Actual:** EPA Id: NYP004732475
**96 ft.** Mail Address: IRVING PL, 15TH FL NE
Mail City/State/Zip: NEW YORK, NY 10003
Facility Phone: Not reported
Emergency Phone: Not reported
Contact: THOMAS TEELING
Comments: Not reported
SIC Code: Not reported
County: NY047
Municipal: Not reported
Previous EPA Id: Not reported
Gen Flag: Not reported
Trans Flag: Not reported
TSDF Flag: Not reported
Name Change: Not reported

**CON EDISON (Continued)** **S120667338**

Date Change: Not reported

Manifest:
Manifest Number: 002621055GBF
EPA ID: NYP004732475
Date Shipped: 2/16/2015
TSDF EPA ID: NJD991291105
Transporter EPA ID: NJD003812047
Transporter 2 EPA ID: Not reported
Transporter 3 EPA ID: Not reported
Transporter 4 EPA ID: Not reported
Transporter 5 EPA ID: Not reported
Transporter 6 EPA ID: Not reported
Transporter 7 EPA ID: Not reported
Transporter 8 EPA ID: Not reported
Transporter 9 EPA ID: Not reported
Transporter 10 EPA ID: Not reported
Date Trans1 Transported Waste: Not reported
Date Trans2 Transported Waste: Not reported
Date Trans3 Transported Waste: Not reported
Date Trans4 Transported Waste: Not reported
Date Trans5 Transported Waste: Not reported
Date Trans6 Transported Waste: Not reported
Date Trans7 Transported Waste: Not reported
Date Trans8 Transported Waste: Not reported
Date Trans9 Transported Waste: Not reported
Date Trans10 Transported Waste: Not reported
Date TSDF Received Waste: Not reported
TSDF EPA Facility Name: Not reported
QTY Units: Not reported
Transporter SEQ ID: Not reported
Transporter-1 Date: Not reported
Waste SEQ ID: Not reported
Waste Type Code 2: Not reported
Waste Type Code 3: Not reported
Waste Type Code 4: Not reported
Waste Type Code 5: Not reported
Waste Type Code 6: Not reported
Date Accepted: Not reported
Manifest Discrepancy Type: Not reported
Data Entry Number: Not reported
Was Load Rejected: NEW YORK, NY 10003
Reason Load Was Rejected: Not reported

---

**N149** **CON EDISON** **RCRA NonGen / NLR** **1018278474**
**WSW** **DEAN ST & WASHINGTON AVE NW** **FINDS** **NYP004732475**
**1/8-1/4** **BROOKLYN, NY 11238** **ECHO**
**0.135 mi.**
**712 ft.** **Site 6 of 12 in cluster N**

**Relative:** RCRA NonGen / NLR:
**Higher** Date form received by agency: 02/16/2015
**Actual:** Facility name: CON EDISON
**96 ft.** Facility address: DEAN ST & WASHINGTON AVE NW
COR
BROOKLYN, NY 11238

**CON EDISON (Continued)** **1018278474**

EPA ID: NYP004732475
Mailing address: IRVING PL, 15TH FL NE
NEW YORK, NY 10003
Contact: THOMAS TEELING
Contact address: Not reported
Not reported
Contact country: Not reported
Contact telephone: 212-460-3770
Contact email: Not reported
EPA Region: 02
Classification: Non-Generator
Description: Handler: Non-Generators do not presently generate hazardous waste

Handler Activities Summary:
U.S. importer of hazardous waste: No
Mixed waste (haz. and radioactive): No
Recycler of hazardous waste: No
Transporter of hazardous waste: No
Treater, storer or disposer of HW: No
Underground injection activity: No
On-site burner exemption: No
Furnace exemption: No
Used oil fuel burner: No
Used oil processor: No
User oil refiner: No
Used oil fuel marketer to burner: No
Used oil Specification marketer: No
Used oil transfer facility: No
Used oil transporter: No

Historical Generators:
Date form received by agency: 02/16/2015
Site name: CON EDISON
Classification: Large Quantity Generator

Violation Status: No violations found

FINDS:

Registry ID: 110067705987

Environmental Interest/Information System
RCRAInfo is a national information system that supports the Resource Conservation and Recovery Act (RCRA) program through the tracking of events and activities related to facilities that generate, transport, and treat, store, or dispose of hazardous waste. RCRAInfo allows RCRA program staff to track the notification, permit, compliance, and corrective action activities required under RCRA.

Click this hyperlink while viewing on your computer to access additional FINDS: detail in the EDR Site Report.

ECHO:
Envid: 1018278474
Registry ID: 110067705987

**CON EDISON (Continued)** **1018278474**

DFR URL: http://echo.epa.gov/detailed-facility-report?fid=110067705987

---

**N150** **CON EDISON** **NY MANIFEST** **S117740092**
**WSW** **DEAN ST & WASHINGTON AVE NW** **N/A**
**1/8-1/4** **BROOKLYN, NY 11238**
**0.135 mi.**
**712 ft.** **Site 7 of 12 in cluster N**

**Relative:**
**Higher**

**Actual:**
**96 ft.**

NY MANIFEST:

| | |
|---|---|
| Country: | USA |
| EPA ID: | NYP004732475 |
| Facility Status: | Not reported |
| Location Address 1: | NWC DEAN ST & WASHINGTON AVE |
| Code: | BP |
| Location Address 2: | SB 19270 |
| Total Tanks: | Not reported |
| Location City: | BROOKLYN |
| Location State: | NY |
| Location Zip: | 11238 |
| Location Zip 4: | Not reported |

NY MANIFEST:

| | |
|---|---|
| EPAID: | NYP004732475 |
| Mailing Name: | CON EDISON |
| Mailing Contact: | TOM TEELING |
| Mailing Address 1: | 4 IRVING PLACE - 15TH FLOOR |
| Mailing Address 2: | Not reported |
| Mailing City: | NEW YORK |
| Mailing State: | NY |
| Mailing Zip: | 10003 |
| Mailing Zip 4: | Not reported |
| Mailing Country: | USA |
| Mailing Phone: | Not reported |

NY MANIFEST:

| | |
|---|---|
| Document ID: | Not reported |
| Manifest Status: | Not reported |
| seq: | Not reported |
| Year: | 2015 |
| Trans1 State ID: | NJD003812047 |
| Trans2 State ID: | Not reported |
| Generator Ship Date: | 02/16/2015 |
| Trans1 Recv Date: | 02/16/2015 |
| Trans2 Recv Date: | Not reported |
| TSD Site Recv Date: | 02/24/2015 |
| Part A Recv Date: | Not reported |
| Part B Recv Date: | Not reported |
| Generator EPA ID: | NYP004732475 |
| Trans1 EPA ID: | Not reported |
| Trans2 EPA ID: | Not reported |
| TSDF ID 1: | NJD991291105 |
| TSDF ID 2: | Not reported |
| Manifest Tracking Number: | 002621055GBF |
| Import Indicator: | N |
| Export Indicator: | N |
| Discr Quantity Indicator: | N |
| Discr Type Indicator: | N |
| Discr Residue Indicator: | N |

**CON EDISON (Continued)** **S117740092**

| | |
|---|---|
| Discr Partial Reject Indicator: | N |
| Discr Full Reject Indicator: | N |
| Manifest Ref Number: | Not reported |
| Alt Facility RCRA ID: | Not reported |
| Alt Facility Sign Date: | Not reported |
| MGMT Method Type Code: | H110 |
| Waste Code: | Not reported |
| Waste Code: | Not reported |
| Waste Code: | Not reported |
| Waste Code: | Not reported |
| Waste Code: | Not reported |
| Waste Code: | Not reported |
| Quantity: | 500 |
| Units: | P - Pounds |
| Number of Containers: | 1 |
| Container Type: | TT - Cargo tank, tank trucks |
| Handling Method: | T Chemical, physical, or biological treatment. |
| Specific Gravity: | 1 |
| Waste Code: | D008 |
| Waste Code 1_2: | Not reported |
| Waste Code 1_3: | Not reported |
| Waste Code 1_4: | Not reported |
| Waste Code 1_5: | Not reported |
| Waste Code 1_6: | Not reported |

Click this hyperlink while viewing on your computer to access
-1 additional NY MANIFEST: record(s) in the EDR Site Report.

---

**S151** **LEFFERTS MANOR** **NY LTANKS** **S105996351**
**ENE** **130 LEFFERTS PLACE** **NY Spills** **N/A**
**1/8-1/4** **BROOKLYN, NY 11238**
**0.137 mi.**
**724 ft.** **Site 3 of 17 in cluster S**

**Relative:** **Lower**
**Actual:** **76 ft.**

LTANKS:

| | |
|---|---|
| Facility ID: | 0204332 |
| Site ID: | 291138 |
| Closed Date: | 2003-12-23 |
| Spill Number: | 0204332 |
| Spill Date: | 2002-07-25 |
| Spill Cause: | Tank Test Failure |
| Spill Source: | Private Dwelling |
| Spill Class: | B3 |
| Cleanup Ceased: | Not reported |
| SWIS: | 2401 |
| Investigator: | MXTIPPLE |
| Referred To: | Not reported |
| Reported to Dept: | 2002-07-25 |
| CID: | 211 |
| Water Affected: | Not reported |
| Spill Notifier: | Tank Tester |
| Last Inspection: | Not reported |
| Recommended Penalty: | False |
| Meets Standard: | False |
| UST Involvement: | False |
| Remediation Phase: | 0 |
| Date Entered In Computer: | 2002-07-25 |

**LEFFERTS MANOR (Continued)** **S105996351**

| | |
|---|---|
| Spill Record Last Update: | 2003-12-23 |
| Spiller Name: | MILLER BENRES |
| Spiller Company: | Not reported |
| Spiller Address: | 130 LEFFERTS PL |
| Spiller County: | 001 |
| Spiller Contact: | MILLER BENRES |
| Spiller Phone: | (718) 398-8330 |
| Spiller Extention: | Not reported |
| DEC Region: | 2 |
| DER Facility ID: | 242876 |
| DEC Memo: | "Prior to Sept, 2004 data translation this spill Lead_DEC Field was TIPPLE 7/29/2002 ttf letter sent, dry leak as per the tank tester 12/23/03 MT//DOCUMENTATION RECIEVED ///NFA" |
| Remarks: | "RECOMMEND TANK CLEANING AND PRESSURE TEST LINES" |

All TTF:

| | |
|---|---|
| Facility ID: | 0204332 |
| Spill Number: | 0204332 |
| Spill Tank Test: | 1527313 |
| Site ID: | 291138 |
| Tank Number: | 001 |
| Tank Size: | 10000 |
| Material: | 0001 |
| EPA UST: | Not reported |
| UST: | Not reported |
| Cause: | Not reported |
| Source: | Not reported |
| Test Method: | 03 |
| Test Method 2: | Horner EZ Check I or II |
| Leak Rate: | .00 |
| Gross Fail: | Not reported |
| Modified By: | Spills |
| Last Modified Date: | Not reported |

All Materials:

| | |
|---|---|
| Site ID: | 291138 |
| Operable Unit ID: | 857137 |
| Operable Unit: | 01 |
| Material ID: | 518586 |
| Material Code: | 0001A |
| Material Name: | #2 fuel oil |
| Case No.: | Not reported |
| Material FA: | Petroleum |
| Quantity: | .00 |
| Units: | G |
| Recovered: | .00 |
| Oxygenate: | Not reported |

SPILLS:

| | |
|---|---|
| Facility ID: | 0204539 |
| Facility Type: | ER |
| Spill Number: | 0204539 |
| DER Facility ID: | 29662 |
| Site ID: | 300250 |
| DEC Region: | 2 |
| Closed Date: | 2010-10-19 |

**LEFFERTS MANOR (Continued)** **S105996351**

| | |
|---|---|
| Spill Cause: | Equipment Failure |
| Spill Class: | C3 |
| SWIS: | 2401 |
| Spill Date: | 2002-07-30 |
| Investigator: | SFRAHMAN |
| Referred To: | Not reported |
| Reported to Dept: | 2002-07-30 |
| CID: | 281 |
| Water Affected: | Not reported |
| Spill Source: | Commercial/Industrial |
| Spill Notifier: | Citizen |
| Cleanup Ceased: | Not reported |
| Cleanup Meets Std: | False |
| Last Inspection: | Not reported |
| Recommended Penalty: | False |
| UST Trust: | False |
| Remediation Phase: | 0 |
| Date Entered In Computer: | 2002-07-30 |
| Spill Record Last Update: | 2010-10-19 |
| Spiller Name: | Not reported |
| Spiller Company: | SAME |
| Spiller Address: | Not reported |
| Spiller Company: | 999 |
| Contact Name: | UNKNOWN |
| DEC Memo: | "Prior to Sept, 2004 data translation this spill Lead_DEC Field was SAWYER 1/6/04-Vought-Spill transferred from Vought to Austin. 01/27/04 - Sawyer - Spill transferred from Austin to Sawyer. Transferred to CO for review - DJEATON 03/29/06 Recommended next: Visit site, investigate. 3/30/07 - Austin - Trasferred to Patel for further review - end 06/17/09 Letter asking spill clean up documents was sent to WAVECREST MANGEMENT 87-14 116th Street Richmond, NY 11418 Attn: Vanessa Peterson(sr) 07/10/09 Performed site visit on 07/08/09.UST in the backyard. Tightness testing due. Tightness testing failed in 2002.I spoke with Vanessa Peterson from Wavecrest Management and June 17th letter was resent to her via certified mail no 7000 1670 0006 5555 3158.Subsurface investigation needed around the tank.(sr) 01/06/10 Reminder letter was sent out to Lefferts Heights HDFC Inc C/O: Wavecrest Management Team CERTIFIED MAIL- 7000 1670 0004 5983 3920 87-14 116th Street Richmond, New York 11418 Attn: Vanessa Peterson(sr) 09/27/10 Rec'd tightness testing result from Protest that indicates the tank passed the test performed in July 31,2009.Protest was informed by the building super that the suction/return line was replaced and contamination was removed.Protest did not perform the line replacement and not aware about the company who performed the job.Left a messege for Wavecrest Management(Vanessa Peterson).(sr) 10/19/10 Closure documentation in edocs.Case closed.(sr) " |
| Remarks: | "CALLER STATES THAT TANK AT ABOVE LOCATION IS LEAKING. CALLER BELIEVES THAT THIS SITUATION HAS BEEN GOING ON FOR OVER A YEAR. " |

All Materials:

| | |
|---|---|
| Site ID: | 300250 |
| Operable Unit ID: | 857304 |
| Operable Unit: | 01 |
| Material ID: | 518786 |
| Material Code: | 0001A |
| Material Name: | #2 fuel oil |
| Case No.: | Not reported |

**LEFFERTS MANOR (Continued)** **S105996351**

Material FA: Petroleum
Quantity: .00
Units: G
Recovered: .00
Oxygenate: Not reported

---

**S152** **LEFFERTS HEIGHTS HDFC INC.** **NY UST** **U004047403**
**ENE** **130 LEFFERTS PLACE** **N/A**
**1/8-1/4** **BROOKLYN, NY 11238**
**0.137 mi.**
**724 ft.** **Site 4 of 17 in cluster S**

**Relative:**
**Lower**

**Actual:**
**76 ft.**

UST:
Id/Status: 2-607928 / Active
Program Type: PBS
Region: STATE
DEC Region: 2
Expiration Date: 07/18/2022
UTM X: 587990.40586
UTM Y: 4503848.67228
Site Type: Apartment Building/Office Building

Affiliation Records:
Site Id: 29780
Affiliation Type: Facility Operator
Company Name: LEFFERTS HEIGHTS HDFC INC.
Contact Type: Not reported
Contact Name: CHARLES LYONS
Address1: Not reported
Address2: Not reported
City: Not reported
State: NN
Zip Code: Not reported
Country Code: 999
Phone: (917) 559-4447
EMail: Not reported
Fax Number: Not reported
Modified By: MFLEONAR
Date Last Modified: 2017-07-31

Site Id: 29780
Affiliation Type: Emergency Contact
Company Name: LEFFERTS HEIGHTS HDFC INC.
Contact Type: Not reported
Contact Name: CHARLES LYONS
Address1: Not reported
Address2: Not reported
City: Not reported
State: NN
Zip Code: Not reported
Country Code: 999
Phone: (917) 559-4447
EMail: Not reported
Fax Number: Not reported
Modified By: MFLEONAR
Date Last Modified: 2017-07-31

**LEFFERTS HEIGHTS HDFC INC. (Continued)** **U004047403**

| | |
|---|---|
| Site Id: | 29780 |
| Affiliation Type: | Mail Contact |
| Company Name: | WAVECREST MGMT, INC. |
| Contact Type: | Not reported |
| Contact Name: | CHARLES LYONS |
| Address1: | 87-14 116TH STREET |
| Address2: | Not reported |
| City: | RICHMOND HILLS |
| State: | NY |
| Zip Code: | 11418 |
| Country Code: | 001 |
| Phone: | (917) 559-4447 |
| EMail: | CLYONS@TWMT.COM |
| Fax Number: | Not reported |
| Modified By: | MFLEONAR |
| Date Last Modified: | 2017-07-31 |

| | |
|---|---|
| Site Id: | 29780 |
| Affiliation Type: | Facility Owner |
| Company Name: | LEFFERTS HEIGHTS HDFC INC. |
| Contact Type: | DIRECTOR OF ENERGY MANAGEMENT |
| Contact Name: | JAMES CRAIG |
| Address1: | 87-14 116TH STREET |
| Address2: | Not reported |
| City: | RICHMOND |
| State: | NY |
| Zip Code: | 11418 |
| Country Code: | 001 |
| Phone: | (718) 463-1200 |
| EMail: | Not reported |
| Fax Number: | Not reported |
| Modified By: | MFLEONAR |
| Date Last Modified: | 2017-07-31 |

Tank Info:

| | |
|---|---|
| Tank Number: | 001 |
| Tank ID: | 63872 |
| Tank Status: | In Service |
| Material Name: | In Service |
| Capacity Gallons: | 10000 |
| Install Date: | 04/09/1973 |
| Date Tank Closed: | Not reported |
| Registered: | True |
| Tank Location: | Underground |
| Tank Type: | Steel/carbon steel |
| Material Code: | 0001 |
| Common Name of Substance: | #2 Fuel Oil (On-Site Consumption) |

| | |
|---|---|
| Tightness Test Method: | 21 |
| Date Test: | 10/30/2002 |
| Next Test Date: | 10/11/2016 |
| Pipe Model: | Not reported |
| Modified By: | MFLEONAR |
| Last Modified: | 07/31/2017 |

Equipment Records:

**LEFFERTS HEIGHTS HDFC INC. (Continued)** **U004047403**

C02 - Pipe Location - Underground/On-ground
G00 - Tank Secondary Containment - None
E00 - Piping Secondary Containment - None
H00 - Tank Leak Detection - None
I05 - Overfill - Vent Whistle
J00 - Dispenser - None
B00 - Tank External Protection - None
F00 - Pipe External Protection - None
L00 - Piping Leak Detection - None
A00 - Tank Internal Protection - None
D01 - Pipe Type - Steel/Carbon Steel/Iron

---

**N153** **CON EDISON** **RCRA NonGen / NLR** **1019902298**
**West** **579 WASHINGTON AVE** **FINDS** **NYP004772075**
**1/8-1/4** **BROOKLYN, NY 11238** **ECHO**
**0.138 mi.**
**726 ft.** **Site 8 of 12 in cluster N**

**Relative:**
**Higher**

**Actual:**
**86 ft.**

RCRA NonGen / NLR:

| | |
|---|---|
| Date form received by agency: | 04/21/2015 |
| Facility name: | CON EDISON |
| Facility address: | 579 WASHINGTON AVE<br>BROOKLYN, NY 11238 |
| EPA ID: | NYP004772075 |
| Mailing address: | IRVING PL 15TH FL NE<br>NEW YORK, NY 10003 |
| Contact: | THOMAS TEELING |
| Contact address: | Not reported<br>Not reported |
| Contact country: | Not reported |
| Contact telephone: | 212-460-3770 |
| Contact email: | Not reported |
| EPA Region: | 02 |
| Classification: | Non-Generator |
| Description: | Handler: Non-Generators do not presently generate hazardous waste |

Handler Activities Summary:

| | |
|---|---|
| U.S. importer of hazardous waste: | No |
| Mixed waste (haz. and radioactive): | No |
| Recycler of hazardous waste: | No |
| Transporter of hazardous waste: | No |
| Treater, storer or disposer of HW: | No |
| Underground injection activity: | No |
| On-site burner exemption: | No |
| Furnace exemption: | No |
| Used oil fuel burner: | No |
| Used oil processor: | No |
| User oil refiner: | No |
| Used oil fuel marketer to burner: | No |
| Used oil Specification marketer: | No |
| Used oil transfer facility: | No |
| Used oil transporter: | No |

Historical Generators:

| | |
|---|---|
| Date form received by agency: | 04/21/2015 |
| Site name: | CON EDISON |
| Classification: | Large Quantity Generator |

**CON EDISON (Continued)** **1019902298**

Violation Status: No violations found

FINDS:

Registry ID: 110069681455

Environmental Interest/Information System
RCRAInfo is a national information system that supports the Resource Conservation and Recovery Act (RCRA) program through the tracking of events and activities related to facilities that generate, transport, and treat, store, or dispose of hazardous waste. RCRAInfo allows RCRA program staff to track the notification, permit, compliance, and corrective action activities required under RCRA.

Click this hyperlink while viewing on your computer to access additional FINDS: detail in the EDR Site Report.

ECHO:
Envid: 1019902298
Registry ID: 110069681455
DFR URL: http://echo.epa.gov/detailed-facility-report?fid=110069681455

---

**K154** **CON EDISON** **NY MANIFEST** **S117066152**
**North** **460 GRANT AVE** **N/A**
**1/8-1/4** **BROOKLYN, NY 11238**
**0.141 mi.**
**745 ft.** **Site 3 of 4 in cluster K**

**Relative:** **Lower**
**Actual:** **71 ft.**

NY MANIFEST:
Country: USA
EPA ID: NYP004587762
Facility Status: Not reported
Location Address 1: 460 GRANT AVE
Code: BP
Location Address 2: SB 20231
Total Tanks: Not reported
Location City: BROOKLYN
Location State: NY
Location Zip: 11238
Location Zip 4: Not reported

NY MANIFEST:
EPAID: NYP004587762
Mailing Name: CON EDISON
Mailing Contact: TOM TEELING
Mailing Address 1: 4 IRVING PLACE 15TH FLOOR
Mailing Address 2: Not reported
Mailing City: NEW YORK
Mailing State: NY
Mailing Zip: 10003
Mailing Zip 4: Not reported
Mailing Country: USA
Mailing Phone: Not reported

NY MANIFEST:
Document ID: Not reported
Manifest Status: Not reported

**CON EDISON (Continued)** **S117066152**

| | |
|---|---|
| seq: | Not reported |
| Year: | 2014 |
| Trans1 State ID: | NJ0000027193 |
| Trans2 State ID: | Not reported |
| Generator Ship Date: | 07/07/2014 |
| Trans1 Recv Date: | 07/07/2014 |
| Trans2 Recv Date: | Not reported |
| TSD Site Recv Date: | 07/08/2014 |
| Part A Recv Date: | Not reported |
| Part B Recv Date: | Not reported |
| Generator EPA ID: | NYP004587762 |
| Trans1 EPA ID: | Not reported |
| Trans2 EPA ID: | Not reported |
| TSDF ID 1: | NJD002200046 |
| TSDF ID 2: | Not reported |
| Manifest Tracking Number: | 012774233JJK |
| Import Indicator: | N |
| Export Indicator: | N |
| Discr Quantity Indicator: | N |
| Discr Type Indicator: | N |
| Discr Residue Indicator: | N |
| Discr Partial Reject Indicator: | N |
| Discr Full Reject Indicator: | N |
| Manifest Ref Number: | Not reported |
| Alt Facility RCRA ID: | Not reported |
| Alt Facility Sign Date: | Not reported |
| MGMT Method Type Code: | H110 |
| Waste Code: | Not reported |
| Waste Code: | Not reported |
| Waste Code: | Not reported |
| Waste Code: | Not reported |
| Waste Code: | Not reported |
| Waste Code: | Not reported |
| Quantity: | 50 |
| Units: | G - Gallons (liquids only)* (8.3 pounds) |
| Number of Containers: | 1 |
| Container Type: | TT - Cargo tank, tank trucks |
| Handling Method: | T Chemical, physical, or biological treatment. |
| Specific Gravity: | 1 |
| Waste Code: | D008 |
| Waste Code 1_2: | Not reported |
| Waste Code 1_3: | Not reported |
| Waste Code 1_4: | Not reported |
| Waste Code 1_5: | Not reported |
| Waste Code 1_6: | Not reported |

Click this hyperlink while viewing on your computer to access
-1 additional NY MANIFEST: record(s) in the EDR Site Report.

**T155** **CON EDISON** **NJ MANIFEST** **S120677335**
**WNW** **918 ATLANTIC AVE** **N/A**
**1/8-1/4** **BROOKLYN, NY 11238**
**0.142 mi.**
**750 ft.** **Site 1 of 7 in cluster T**

**Relative:**
**Lower**

**Actual:**
**83 ft.**

NJ MANIFEST:

| | |
|---|---|
| EPA Id: | NYP004845737 |
| Mail Address: | IRVING PL 15TH FL NE |
| Mail City/State/Zip: | NEW YORK, NY 10003 |
| Facility Phone: | Not reported |
| Emergency Phone: | Not reported |
| Contact: | THOMAS TEELING |
| Comments: | Not reported |
| SIC Code: | Not reported |
| County: | NY047 |
| Municipal: | Not reported |
| Previous EPA Id: | Not reported |
| Gen Flag: | Not reported |
| Trans Flag: | Not reported |
| TSDF Flag: | Not reported |
| Name Change: | Not reported |
| Date Change: | Not reported |

Manifest:

| | |
|---|---|
| Manifest Number: | 014086148JJK |
| EPA ID: | NYP004845737 |
| Date Shipped: | 9/29/2015 |
| TSDF EPA ID: | NJD002200046 |
| Transporter EPA ID: | NJ0000027193 |
| Transporter 2 EPA ID: | Not reported |
| Transporter 3 EPA ID: | Not reported |
| Transporter 4 EPA ID: | Not reported |
| Transporter 5 EPA ID: | Not reported |
| Transporter 6 EPA ID: | Not reported |
| Transporter 7 EPA ID: | Not reported |
| Transporter 8 EPA ID: | Not reported |
| Transporter 9 EPA ID: | Not reported |
| Transporter 10 EPA ID: | Not reported |
| Date Trans1 Transported Waste: | Not reported |
| Date Trans2 Transported Waste: | Not reported |
| Date Trans3 Transported Waste: | Not reported |
| Date Trans4 Transported Waste: | Not reported |
| Date Trans5 Transported Waste: | Not reported |
| Date Trans6 Transported Waste: | Not reported |
| Date Trans7 Transported Waste: | Not reported |
| Date Trans8 Transported Waste: | Not reported |
| Date Trans9 Transported Waste: | Not reported |
| Date Trans10 Transported Waste: | Not reported |
| Date TSDF Received Waste: | Not reported |
| TSDF EPA Facility Name: | Not reported |
| QTY Units: | Not reported |
| Transporter SEQ ID: | Not reported |
| Transporter-1 Date: | Not reported |
| Waste SEQ ID: | Not reported |
| Waste Type Code 2: | Not reported |
| Waste Type Code 3: | Not reported |
| Waste Type Code 4: | Not reported |
| Waste Type Code 5: | Not reported |
| Waste Type Code 6: | Not reported |

**CON EDISON (Continued)** **S120677335**

| | |
|---|---|
| Date Accepted: | Not reported |
| Manifest Discrepancy Type: | Not reported |
| Data Entry Number: | Not reported |
| Was Load Rejected: | NEW YORK, NY 10003 |
| Reason Load Was Rejected: | Not reported |

---

**T156** **CON EDISON** **RCRA NonGen / NLR** **1019908428**
**WNW** **918 ATLANTIC AVE** **FINDS** **NYP004845737**
**1/8-1/4** **BROOKLYN, NY 11238** **ECHO**
**0.142 mi.**
**750 ft.** **Site 2 of 7 in cluster T**

**Relative:**
**Lower**

**Actual:**
**83 ft.**

RCRA NonGen / NLR:

| | |
|---|---|
| Date form received by agency: | 09/29/2015 |
| Facility name: | CON EDISON |
| Facility address: | 918 ATLANTIC AVE<br>BROOKLYN, NY 11238 |
| EPA ID: | NYP004845737 |
| Mailing address: | IRVING PL 15TH FL NE<br>NEW YORK, NY 10003 |
| Contact: | THOMAS TEELING |
| Contact address: | Not reported<br>Not reported |
| Contact country: | Not reported |
| Contact telephone: | 212-460-3770 |
| Contact email: | Not reported |
| EPA Region: | 02 |
| Classification: | Non-Generator |
| Description: | Handler: Non-Generators do not presently generate hazardous waste |

Handler Activities Summary:

| | |
|---|---|
| U.S. importer of hazardous waste: | No |
| Mixed waste (haz. and radioactive): | No |
| Recycler of hazardous waste: | No |
| Transporter of hazardous waste: | No |
| Treater, storer or disposer of HW: | No |
| Underground injection activity: | No |
| On-site burner exemption: | No |
| Furnace exemption: | No |
| Used oil fuel burner: | No |
| Used oil processor: | No |
| User oil refiner: | No |
| Used oil fuel marketer to burner: | No |
| Used oil Specification marketer: | No |
| Used oil transfer facility: | No |
| Used oil transporter: | No |

Historical Generators:

| | |
|---|---|
| Date form received by agency: | 09/29/2015 |
| Site name: | CON EDISON |
| Classification: | Large Quantity Generator |

Violation Status: No violations found

FINDS:

**CON EDISON (Continued)** **1019908428**

Registry ID: 110069672526

Environmental Interest/Information System
RCRAInfo is a national information system that supports the Resource Conservation and Recovery Act (RCRA) program through the tracking of events and activities related to facilities that generate, transport, and treat, store, or dispose of hazardous waste. RCRAInfo allows RCRA program staff to track the notification, permit, compliance, and corrective action activities required under RCRA.

Click this hyperlink while viewing on your computer to access additional FINDS: detail in the EDR Site Report.

ECHO:
Envid: 1019908428
Registry ID: 110069672526
DFR URL: http://echo.epa.gov/detailed-facility-report?fid=110069672526

---

**T157** **CON EDISON** **NY MANIFEST** **S119078087**
**WNW** **918 ATLANTIC AVE** **N/A**
**1/8-1/4** **BROOKLYN, NY 11238**
**0.142 mi.**
**750 ft.** **Site 3 of 7 in cluster T**

**Relative:** **Lower**
**Actual:** **83 ft.**

NY MANIFEST:
Country: USA
EPA ID: NYP004845737
Facility Status: Not reported
Location Address 1: 922 ATLANTIC AVE
Code: BP
Location Address 2: SB 14823
Total Tanks: Not reported
Location City: BROOKLYN
Location State: NY
Location Zip: Not reported
Location Zip 4: Not reported

NY MANIFEST:
EPAID: NYP004845737
Mailing Name: CON EDISON
Mailing Contact: DENNIS HUACON
Mailing Address 1: 4 IRVING PL 15TH FL
Mailing Address 2: Not reported
Mailing City: NEW YORK
Mailing State: NY
Mailing Zip: 10003
Mailing Zip 4: Not reported
Mailing Country: USA
Mailing Phone: 2124603770

NY MANIFEST:
Document ID: Not reported
Manifest Status: Not reported
seq: Not reported
Year: 2015
Trans1 State ID: NJ0000027193

**CON EDISON (Continued)** **S119078087**

| | |
|---|---|
| Trans2 State ID: | Not reported |
| Generator Ship Date: | 09/29/2015 |
| Trans1 Recv Date: | 09/29/2015 |
| Trans2 Recv Date: | Not reported |
| TSD Site Recv Date: | 09/30/2015 |
| Part A Recv Date: | Not reported |
| Part B Recv Date: | Not reported |
| Generator EPA ID: | NYP004845737 |
| Trans1 EPA ID: | Not reported |
| Trans2 EPA ID: | Not reported |
| TSDF ID 1: | NJD002200046 |
| TSDF ID 2: | Not reported |
| Manifest Tracking Number: | 014086148JJK |
| Import Indicator: | N |
| Export Indicator: | N |
| Discr Quantity Indicator: | N |
| Discr Type Indicator: | N |
| Discr Residue Indicator: | N |
| Discr Partial Reject Indicator: | N |
| Discr Full Reject Indicator: | N |
| Manifest Ref Number: | Not reported |
| Alt Facility RCRA ID: | Not reported |
| Alt Facility Sign Date: | Not reported |
| MGMT Method Type Code: | H110 |
| Waste Code: | Not reported |
| Waste Code: | Not reported |
| Waste Code: | Not reported |
| Waste Code: | Not reported |
| Waste Code: | Not reported |
| Waste Code: | Not reported |
| Quantity: | 2000 |
| Units: | P - Pounds |
| Number of Containers: | 1 |
| Container Type: | TT - Cargo tank, tank trucks |
| Handling Method: | T Chemical, physical, or biological treatment. |
| Specific Gravity: | 1 |
| Waste Code: | D008 |
| Waste Code 1_2: | Not reported |
| Waste Code 1_3: | Not reported |
| Waste Code 1_4: | Not reported |
| Waste Code 1_5: | Not reported |
| Waste Code 1_6: | Not reported |

Click this hyperlink while viewing on your computer to access
-1 additional NY MANIFEST: record(s) in the EDR Site Report.

---

**R158** **CON EDISON** **NY Spills** **S108467195**
**South** **818 BERGEN ST** **NY MANIFEST** **N/A**
**1/8-1/4** **BROOKLYN, NY 11238**
**0.142 mi.**
**750 ft.** **Site 4 of 6 in cluster R**

**Relative:** SPILLS:
**Higher**

| | |
|---|---|
| Facility ID: | 1009161 |
| Facility Type: | ER |
| Spill Number: | 1009161 |
| DER Facility ID: | 397499 |

**Actual:**
**108 ft.**

**CON EDISON (Continued)** **S108467195**

| | |
|---|---|
| Site ID: | 442519 |
| DEC Region: | 2 |
| Closed Date: | 2010-06-26 |
| Spill Cause: | Unknown |
| Spill Class: | D4 |
| SWIS: | 2401 |
| Spill Date: | 2010-06-18 |
| Investigator: | DMPOKRZY |
| Referred To: | Not reported |
| Reported to Dept: | 2010-06-30 |
| CID: | Not reported |
| Water Affected: | Not reported |
| Spill Source: | Commercial/Industrial |
| Spill Notifier: | Responsible Party |
| Cleanup Ceased: | Not reported |
| Cleanup Meets Std: | Not reported |
| Last Inspection: | Not reported |
| Recommended Penalty: | Not reported |
| UST Trust: | Not reported |
| Remediation Phase: | 0 |
| Date Entered In Computer: | 2010-11-24 |
| Spill Record Last Update: | 2010-11-24 |
| Spiller Name: | ERT DESK |
| Spiller Company: | CON EDISON |
| Spiller Address: | 5030 BROADWAY |
| Spiller Company: | 001 |
| Contact Name: | ERT DESK |
| DEC Memo: | "" |
| Remarks: | "Street Address = F/O 818 BERGEN ST E/O GRAND AVE (on walk) Spill Volume = 1 Unit of Measure = Pint Substance Name = Unknown Oil Cause Reason = Unknown Status Reason = Agency Approval Not Required" |

All Materials:

| | |
|---|---|
| Site ID: | 442519 |
| Operable Unit ID: | 1193021 |
| Operable Unit: | 01 |
| Material ID: | 2188489 |
| Material Code: | 0066A |
| Material Name: | unknown petroleum |
| Case No.: | Not reported |
| Material FA: | Petroleum |
| Quantity: | .00 |
| Units: | G |
| Recovered: | Not reported |
| Oxygenate: | Not reported |

| | |
|---|---|
| Facility ID: | 0614018 |
| Facility Type: | ER |
| Spill Number: | 0614018 |
| DER Facility ID: | 328676 |
| Site ID: | 379185 |
| DEC Region: | 2 |
| Closed Date: | 2007-04-24 |
| Spill Cause: | Equipment Failure |
| Spill Class: | C4 |
| SWIS: | 2401 |
| Spill Date: | 2007-03-28 |

**CON EDISON (Continued)** **S108467195**

| | |
|---|---|
| Investigator: | gdbreen |
| Referred To: | Not reported |
| Reported to Dept: | 2007-03-30 |
| CID: | 444 |
| Water Affected: | Not reported |
| Spill Source: | Institutional, Educational, Gov., Other |
| Spill Notifier: | Responsible Party |
| Cleanup Ceased: | Not reported |
| Cleanup Meets Std: | False |
| Last Inspection: | Not reported |
| Recommended Penalty: | False |
| UST Trust: | False |
| Remediation Phase: | 0 |
| Date Entered In Computer: | 2007-03-30 |
| Spill Record Last Update: | 2007-04-24 |
| Spiller Name: | ERTSDESK |
| Spiller Company: | CON EDISON MH # 64671 |
| Spiller Address: | 818 BERGEN STREET |
| Spiller Company: | 999 |
| Contact Name: | ERTSDESK |
| DEC Memo: | "04/24/07 - See e-docs for Con Ed report detailing cleanup and closure. 205116. see eDocs" |
| Remarks: | "coming off 72 hour clock due to earthen sump: coned#205116" |

All Materials:

| | |
|---|---|
| Site ID: | 379185 |
| Operable Unit ID: | 1136675 |
| Operable Unit: | 01 |
| Material ID: | 2126622 |
| Material Code: | 0066A |
| Material Name: | unknown petroleum |
| Case No.: | Not reported |
| Material FA: | Petroleum |
| Quantity: | .00 |
| Units: | G |
| Recovered: | .00 |
| Oxygenate: | Not reported |

NY MANIFEST:

| | |
|---|---|
| Country: | USA |
| EPA ID: | NYP004636676 |
| Facility Status: | Not reported |
| Location Address 1: | 818 BERGEN ST |
| Code: | BP |
| Location Address 2: | MH 64671 |
| Total Tanks: | Not reported |
| Location City: | BROOKLYN |
| Location State: | NY |
| Location Zip: | 11238 |
| Location Zip 4: | Not reported |

NY MANIFEST:

| | |
|---|---|
| EPAID: | NYP004636676 |
| Mailing Name: | CON EDISON |
| Mailing Contact: | TOM TEELING |
| Mailing Address 1: | 4 IRVING PLACE - 15TH FLOOR |
| Mailing Address 2: | Not reported |

**CON EDISON (Continued)** **S108467195**

| | |
|---|---|
| Mailing City: | NEW YORK |
| Mailing State: | NY |
| Mailing Zip: | 10003 |
| Mailing Zip 4: | Not reported |
| Mailing Country: | USA |
| Mailing Phone: | Not reported |

NY MANIFEST:

| | |
|---|---|
| Document ID: | Not reported |
| Manifest Status: | Not reported |
| seq: | Not reported |
| Year: | 2014 |
| Trans1 State ID: | NJ0000027193 |
| Trans2 State ID: | Not reported |
| Generator Ship Date: | 08/22/2014 |
| Trans1 Recv Date: | 08/22/2014 |
| Trans2 Recv Date: | Not reported |
| TSD Site Recv Date: | 08/22/2014 |
| Part A Recv Date: | Not reported |
| Part B Recv Date: | Not reported |
| Generator EPA ID: | NYP004636676 |
| Trans1 EPA ID: | Not reported |
| Trans2 EPA ID: | Not reported |
| TSDF ID 1: | NJD002200046 |
| TSDF ID 2: | Not reported |
| Manifest Tracking Number: | 013243533JJK |
| Import Indicator: | N |
| Export Indicator: | N |
| Discr Quantity Indicator: | N |
| Discr Type Indicator: | N |
| Discr Residue Indicator: | N |
| Discr Partial Reject Indicator: | N |
| Discr Full Reject Indicator: | N |
| Manifest Ref Number: | Not reported |
| Alt Facility RCRA ID: | Not reported |
| Alt Facility Sign Date: | Not reported |
| MGMT Method Type Code: | H110 |
| Waste Code: | Not reported |
| Waste Code: | Not reported |
| Waste Code: | Not reported |
| Waste Code: | Not reported |
| Waste Code: | Not reported |
| Waste Code: | Not reported |
| Quantity: | 50 |
| Units: | G - Gallons (liquids only)* (8.3 pounds) |
| Number of Containers: | 1 |
| Container Type: | TT - Cargo tank, tank trucks |
| Handling Method: | T Chemical, physical, or biological treatment. |
| Specific Gravity: | 1 |
| Waste Code: | D008 |
| Waste Code 1_2: | Not reported |
| Waste Code 1_3: | Not reported |
| Waste Code 1_4: | Not reported |
| Waste Code 1_5: | Not reported |
| Waste Code 1_6: | Not reported |

**CON EDISON (Continued)** **S108467195**

| | |
|---|---|
| Country: | USA |
| EPA ID: | NYP004596490 |
| Facility Status: | Not reported |
| Location Address 1: | 818 BERGEN ST |
| Code: | BP |
| Location Address 2: | Not reported |
| Total Tanks: | Not reported |
| Location City: | BROOKLYN |
| Location State: | NY |
| Location Zip: | 11238 |
| Location Zip 4: | Not reported |

NY MANIFEST:

| | |
|---|---|
| EPAID: | NYP004596490 |
| Mailing Name: | CON EDISON |
| Mailing Contact: | TOM TEELING |
| Mailing Address 1: | 4 IRVING PLACE 15TH FLOOR |
| Mailing Address 2: | Not reported |
| Mailing City: | NEW YORK |
| Mailing State: | NY |
| Mailing Zip: | 10003 |
| Mailing Zip 4: | Not reported |
| Mailing Country: | USA |
| Mailing Phone: | Not reported |

NY MANIFEST:

| | |
|---|---|
| Document ID: | Not reported |
| Manifest Status: | Not reported |
| seq: | Not reported |
| Year: | 2014 |
| Trans1 State ID: | NJ0000027193 |
| Trans2 State ID: | Not reported |
| Generator Ship Date: | 07/15/2014 |
| Trans1 Recv Date: | 07/15/2014 |
| Trans2 Recv Date: | Not reported |
| TSD Site Recv Date: | 07/17/2014 |
| Part A Recv Date: | Not reported |
| Part B Recv Date: | Not reported |
| Generator EPA ID: | NYP004596490 |
| Trans1 EPA ID: | Not reported |
| Trans2 EPA ID: | Not reported |
| TSDF ID 1: | NJD002200046 |
| TSDF ID 2: | Not reported |
| Manifest Tracking Number: | 012774490JJK |
| Import Indicator: | N |
| Export Indicator: | N |
| Discr Quantity Indicator: | N |
| Discr Type Indicator: | N |
| Discr Residue Indicator: | N |
| Discr Partial Reject Indicator: | N |
| Discr Full Reject Indicator: | N |
| Manifest Ref Number: | Not reported |
| Alt Facility RCRA ID: | Not reported |
| Alt Facility Sign Date: | Not reported |
| MGMT Method Type Code: | H110 |
| Waste Code: | Not reported |
| Waste Code: | Not reported |

**CON EDISON (Continued)** **S108467195**

| | |
|---|---|
| Waste Code: | Not reported |
| Waste Code: | Not reported |
| Waste Code: | Not reported |
| Waste Code: | Not reported |
| Quantity: | 250 |
| Units: | G - Gallons (liquids only)* (8.3 pounds) |
| Number of Containers: | 1 |
| Container Type: | TT - Cargo tank, tank trucks |
| Handling Method: | T Chemical, physical, or biological treatment. |
| Specific Gravity: | 1 |
| Waste Code: | D008 |
| Waste Code 1_2: | Not reported |
| Waste Code 1_3: | Not reported |
| Waste Code 1_4: | Not reported |
| Waste Code 1_5: | Not reported |
| Waste Code 1_6: | Not reported |

Click this hyperlink while viewing on your computer to access
-1 additional NY MANIFEST: record(s) in the EDR Site Report.

---

**R159** **CON EDISON SERVICE BOX: 18238** **RCRA NonGen / NLR** **1017776365**
**South** **818 BERGEN ST** **FINDS** **NYP004542213**
**1/8-1/4** **BROOKLYN, NY 11238**
**0.142 mi.**
**750 ft.** **Site 5 of 6 in cluster R**

**Relative:**
**Higher**

**Actual:**
**108 ft.**

RCRA NonGen / NLR:

| | |
|---|---|
| Date form received by agency: | 06/23/2014 |
| Facility name: | CON EDISON SERVICE BOX: 18238 |
| Facility address: | 818 BERGEN ST<br>BROOKLYN, NY 11238 |
| EPA ID: | NYP004542213 |
| Mailing address: | IRVING PL, 15TH FL NE<br>NEW YORK, NY 10003 |
| Contact: | THOMAS TEELING |
| Contact address: | Not reported<br>Not reported |
| Contact country: | Not reported |
| Contact telephone: | 212-460-3770 |
| Contact email: | Not reported |
| EPA Region: | 02 |
| Classification: | Non-Generator |
| Description: | Handler: Non-Generators do not presently generate hazardous waste |

Handler Activities Summary:

| | |
|---|---|
| U.S. importer of hazardous waste: | No |
| Mixed waste (haz. and radioactive): | No |
| Recycler of hazardous waste: | No |
| Transporter of hazardous waste: | No |
| Treater, storer or disposer of HW: | No |
| Underground injection activity: | No |
| On-site burner exemption: | No |
| Furnace exemption: | No |
| Used oil fuel burner: | No |
| Used oil processor: | No |
| User oil refiner: | No |

**CON EDISON SERVICE BOX: 18238 (Continued)** **1017776365**

Used oil fuel marketer to burner: No
Used oil Specification marketer: No
Used oil transfer facility: No
Used oil transporter: No

Historical Generators:
Date form received by agency: 05/23/2014
Site name: CON EDISON
Classification: Large Quantity Generator

Date form received by agency: 05/23/2014
Site name: CON EDISON
Classification: Not a generator, verified

Violation Status: No violations found

FINDS:

Registry ID: 110063768338

Environmental Interest/Information System
RCRAInfo is a national information system that supports the Resource Conservation and Recovery Act (RCRA) program through the tracking of events and activities related to facilities that generate, transport, and treat, store, or dispose of hazardous waste. RCRAInfo allows RCRA program staff to track the notification, permit, compliance, and corrective action activities required under RCRA.

Click this hyperlink while viewing on your computer to access additional FINDS: detail in the EDR Site Report.

---

**R160** **CON EDISON** **NY MANIFEST** **S117061895**
**South** **818 BERGEN ST** **N/A**
**1/8-1/4** **BROOKLYN, NY 11238**
**0.142 mi.**
**750 ft.** **Site 6 of 6 in cluster R**

**Relative:**
**Higher**

**Actual:**
**108 ft.**

NY MANIFEST:
Country: USA
EPA ID: NYP004542213
Facility Status: Not reported
Location Address 1: FO 818 BERGEN ST
Code: BP
Location Address 2: SB 18239
Total Tanks: Not reported
Location City: BROOKLYN
Location State: NY
Location Zip: 11238
Location Zip 4: Not reported

NY MANIFEST:
EPAID: NYP004542213
Mailing Name: CON EDISON
Mailing Contact: TOM TEELING
Mailing Address 1: 4 IRVING PLACE 15TH FLOOR
Mailing Address 2: Not reported
Mailing City: NEW YORK

**CON EDISON (Continued)** **S117061895**

| | |
|---|---|
| Mailing State: | NY |
| Mailing Zip: | 10003 |
| Mailing Zip 4: | Not reported |
| Mailing Country: | USA |
| Mailing Phone: | Not reported |

NY MANIFEST:

| | |
|---|---|
| Document ID: | Not reported |
| Manifest Status: | Not reported |
| seq: | Not reported |
| Year: | 2014 |
| Trans1 State ID: | NJ0000027193 |
| Trans2 State ID: | Not reported |
| Generator Ship Date: | 05/23/2014 |
| Trans1 Recv Date: | 05/23/2014 |
| Trans2 Recv Date: | Not reported |
| TSD Site Recv Date: | 05/29/2014 |
| Part A Recv Date: | Not reported |
| Part B Recv Date: | Not reported |
| Generator EPA ID: | NYP004542213 |
| Trans1 EPA ID: | Not reported |
| Trans2 EPA ID: | Not reported |
| TSDF ID 1: | NJD002200046 |
| TSDF ID 2: | Not reported |
| Manifest Tracking Number: | 013245658JJK |
| Import Indicator: | N |
| Export Indicator: | N |
| Discr Quantity Indicator: | N |
| Discr Type Indicator: | N |
| Discr Residue Indicator: | N |
| Discr Partial Reject Indicator: | N |
| Discr Full Reject Indicator: | N |
| Manifest Ref Number: | Not reported |
| Alt Facility RCRA ID: | Not reported |
| Alt Facility Sign Date: | Not reported |
| MGMT Method Type Code: | H110 |
| Waste Code: | Not reported |
| Waste Code: | Not reported |
| Waste Code: | Not reported |
| Waste Code: | Not reported |
| Waste Code: | Not reported |
| Waste Code: | Not reported |
| Quantity: | 50 |
| Units: | G - Gallons (liquids only)* (8.3 pounds) |
| Number of Containers: | 1 |
| Container Type: | TT - Cargo tank, tank trucks |
| Handling Method: | T Chemical, physical, or biological treatment. |
| Specific Gravity: | 1 |
| Waste Code: | D008 |
| Waste Code 1_2: | Not reported |
| Waste Code 1_3: | Not reported |
| Waste Code 1_4: | Not reported |
| Waste Code 1_5: | Not reported |
| Waste Code 1_6: | Not reported |

**CON EDISON (Continued)** **S117061895**

Click this hyperlink while viewing on your computer to access
-1 additional NY MANIFEST: record(s) in the EDR Site Report.

**M161** **BELL ATLANTIC-NY** **RCRA NonGen / NLR** **1007205495**
**ESE** **CLASSON AVE/PACIFIC ST** **NY MANIFEST** **NYP000934638**
**1/8-1/4** **BROOKLYN, NY 00000**
**0.144 mi.**
**760 ft.** **Site 3 of 5 in cluster M**

**Relative:**
**Higher**

**Actual:**
**87 ft.**

RCRA NonGen / NLR:

| | |
|---|---|
| Date form received by agency: | 03/01/1998 |
| Facility name: | BELL ATLANTIC-NY |
| Facility address: | CLASSON AVE/PACIFIC ST<br>BROOKLYN, NY 00000-0000 |
| EPA ID: | NYP000934638 |
| Mailing address: | ENVIRONMENTAL AFFAIRS<br>221 E 37TH ST 4TH FL<br>NEW YORK, NY 10016-0000 |
| Contact: | JOHN QUATRALE |
| Contact address: | ENVIRONMENTAL AFFAIRS<br>NEW YORK, NY 10016-0000 |
| Contact country: | US |
| Contact telephone: | 212-338-7141 |
| Contact email: | Not reported |
| EPA Region: | 02 |
| Classification: | Non-Generator |
| Description: | Handler: Non-Generators do not presently generate hazardous waste |

Handler Activities Summary:

| | |
|---|---|
| U.S. importer of hazardous waste: | No |
| Mixed waste (haz. and radioactive): | No |
| Recycler of hazardous waste: | No |
| Transporter of hazardous waste: | No |
| Treater, storer or disposer of HW: | No |
| Underground injection activity: | No |
| On-site burner exemption: | No |
| Furnace exemption: | No |
| Used oil fuel burner: | No |
| Used oil processor: | No |
| User oil refiner: | No |
| Used oil fuel marketer to burner: | No |
| Used oil Specification marketer: | No |
| Used oil transfer facility: | No |
| Used oil transporter: | No |

Historical Generators:

| | |
|---|---|
| Date form received by agency: | 02/28/1998 |
| Site name: | BELL ATLANTIC-NY |
| Classification: | Not a generator, verified |
| | |
| Date form received by agency: | 02/27/1998 |
| Site name: | BELL ATLANTIC-NY |
| Classification: | Large Quantity Generator |
| | |
| Violation Status: | No violations found |

NY MANIFEST:

**BELL ATLANTIC-NY (Continued)** **1007205495**

| | |
|---|---|
| Country: | USA |
| EPA ID: | NYP000934638 |
| Facility Status: | Not reported |
| Location Address 1: | CLASSON AVE/PACIFIC ST |
| Code: | BP |
| Location Address 2: | Not reported |
| Total Tanks: | Not reported |
| Location City: | BROOKLYN |
| Location State: | NY |
| Location Zip: | Not reported |
| Location Zip 4: | Not reported |

NY MANIFEST:

| | |
|---|---|
| EPAID: | NYP000934638 |
| Mailing Name: | BELL ATLANTIC-NY |
| Mailing Contact: | Not reported |
| Mailing Address 1: | Not reported |
| Mailing Address 2: | Not reported |
| Mailing City: | Not reported |
| Mailing State: | Not reported |
| Mailing Zip: | Not reported |
| Mailing Zip 4: | Not reported |
| Mailing Country: | Not reported |
| Mailing Phone: | Not reported |

Click this hyperlink while viewing on your computer to access
-1 additional NY MANIFEST: record(s) in the EDR Site Report.

---

**M162** **CON EDISON MANHOLE: 2950** **RCRA NonGen / NLR** **1016150228**
**ESE** **CLASSON AVE & PACIFIC AVE NW** **NY MANIFEST** **NYP004288999**
**1/8-1/4** **BROOKLYN, NY 11238**
**0.144 mi.**
**761 ft.** **Site 4 of 5 in cluster M**

**Relative:**
**Higher**

**Actual:**
**87 ft.**

RCRA NonGen / NLR:

| | |
|---|---|
| Date form received by agency: | 07/28/2017 |
| Facility name: | CON EDISON MANHOLE: 2950 |
| Facility address: | CLASSON AVE & PACIFIC AVE NW<br>COR<br>BROOKLYN, NY 11238 |
| EPA ID: | NYP004288999 |
| Mailing address: | IRVING PL, RM 828<br>NEW YORK, NY 10003 |
| Contact: | JUAN RODRIGUEZ |
| Contact address: | Not reported<br>Not reported |
| Contact country: | Not reported |
| Contact telephone: | 347-865-5931 |
| Contact email: | Not reported |
| EPA Region: | 02 |
| Classification: | Non-Generator |
| Description: | Handler: Non-Generators do not presently generate hazardous waste |

Handler Activities Summary:

| | |
|---|---|
| U.S. importer of hazardous waste: | No |
| Mixed waste (haz. and radioactive): | No |
| Recycler of hazardous waste: | No |

**CON EDISON MANHOLE: 2950 (Continued)** **1016150228**

Transporter of hazardous waste: No
Treater, storer or disposer of HW: No
Underground injection activity: No
On-site burner exemption: No
Furnace exemption: No
Used oil fuel burner: No
Used oil processor: No
User oil refiner: No
Used oil fuel marketer to burner: No
Used oil Specification marketer: No
Used oil transfer facility: No
Used oil transporter: No

Historical Generators:
Date form received by agency: 02/13/2013
Site name: CON EDISON MANHOLE: 2950
Classification: Conditionally Exempt Small Quantity Generator

Violation Status: No violations found

NY MANIFEST:
Country: USA
EPA ID: NYP004288999
Facility Status: Not reported
Location Address 1: NWC CLASSON AVE & PACIFIC ST
Code: BP
Location Address 2: MH 2950
Total Tanks: Not reported
Location City: BROOKLYN
Location State: NY
Location Zip: 11238
Location Zip 4: Not reported

NY MANIFEST:
EPAID: NYP004288999
Mailing Name: CON EDISON
Mailing Contact: TOM TEELING
Mailing Address 1: 4 IRVING PLACE - 15TH FLOOR
Mailing Address 2: Not reported
Mailing City: NEW YORK
Mailing State: NY
Mailing Zip: 10003
Mailing Zip 4: Not reported
Mailing Country: USA
Mailing Phone: 2124603770

NY MANIFEST:
Document ID: Not reported
Manifest Status: Not reported
seq: Not reported
Year: 2013
Trans1 State ID: NJ0000027193
Trans2 State ID: Not reported
Generator Ship Date: 02/13/2013
Trans1 Recv Date: 02/13/2013
Trans2 Recv Date: Not reported
TSD Site Recv Date: 02/16/2013

**CON EDISON MANHOLE: 2950 (Continued)** **1016150228**

| | |
|---|---|
| Part A Recv Date: | Not reported |
| Part B Recv Date: | Not reported |
| Generator EPA ID: | NYP004288999 |
| Trans1 EPA ID: | Not reported |
| Trans2 EPA ID: | Not reported |
| TSDF ID 1: | NJD002200046 |
| TSDF ID 2: | Not reported |
| Manifest Tracking Number: | 010840437JJK |
| Import Indicator: | N |
| Export Indicator: | N |
| Discr Quantity Indicator: | N |
| Discr Type Indicator: | N |
| Discr Residue Indicator: | N |
| Discr Partial Reject Indicator: | N |
| Discr Full Reject Indicator: | N |
| Manifest Ref Number: | Not reported |
| Alt Facility RCRA ID: | Not reported |
| Alt Facility Sign Date: | Not reported |
| MGMT Method Type Code: | H110 |
| Waste Code: | Not reported |
| Waste Code: | Not reported |
| Waste Code: | Not reported |
| Waste Code: | Not reported |
| Waste Code: | Not reported |
| Waste Code: | Not reported |
| Quantity: | 1000 |
| Units: | P - Pounds |
| Number of Containers: | 1 |
| Container Type: | TT - Cargo tank, tank trucks |
| Handling Method: | T Chemical, physical, or biological treatment. |
| Specific Gravity: | 1 |
| Waste Code: | D008 |
| Waste Code 1_2: | Not reported |
| Waste Code 1_3: | Not reported |
| Waste Code 1_4: | Not reported |
| Waste Code 1_5: | Not reported |
| Waste Code 1_6: | Not reported |

Click this hyperlink while viewing on your computer to access
-1 additional NY MANIFEST: record(s) in the EDR Site Report.

---

**U163** **CON EDISON** **NY MANIFEST** **S117536793**
**SW** **637 WASHINGTON AVE** **N/A**
**1/8-1/4** **BROOKLYN, NY 11238**
**0.147 mi.**
**774 ft.** **Site 1 of 10 in cluster U**

**Relative:** NY MANIFEST:
**Higher**

**Actual:** | | |
**105 ft.** | Country: | USA |
| EPA ID: | NYP004692901 |
| Facility Status: | Not reported |
| Location Address 1: | 637 WASHINGTON AVE |
| Code: | BP |
| Location Address 2: | MH 2926 |
| Total Tanks: | Not reported |
| Location City: | BROOKLYN |
| Location State: | NY |

**CON EDISON (Continued)** **S117536793**

| | |
|---|---|
| Location Zip: | 11238 |
| Location Zip 4: | Not reported |

NY MANIFEST:

| | |
|---|---|
| EPAID: | NYP004692901 |
| Mailing Name: | CON EDISON |
| Mailing Contact: | TOM TEELING |
| Mailing Address 1: | 4 IRVING PL 15TH FL |
| Mailing Address 2: | Not reported |
| Mailing City: | NEW YORK |
| Mailing State: | NY |
| Mailing Zip: | 10003 |
| Mailing Zip 4: | Not reported |
| Mailing Country: | USA |
| Mailing Phone: | 2124603770 |

NY MANIFEST:

| | |
|---|---|
| Document ID: | Not reported |
| Manifest Status: | Not reported |
| seq: | Not reported |
| Year: | 2014 |
| Trans1 State ID: | NJD003812047 |
| Trans2 State ID: | Not reported |
| Generator Ship Date: | 11/10/2014 |
| Trans1 Recv Date: | 11/10/2014 |
| Trans2 Recv Date: | Not reported |
| TSD Site Recv Date: | 11/18/2014 |
| Part A Recv Date: | Not reported |
| Part B Recv Date: | Not reported |
| Generator EPA ID: | NYP004692901 |
| Trans1 EPA ID: | Not reported |
| Trans2 EPA ID: | Not reported |
| TSDF ID 1: | NJD991291105 |
| TSDF ID 2: | Not reported |
| Manifest Tracking Number: | 002416998GBF |
| Import Indicator: | N |
| Export Indicator: | N |
| Discr Quantity Indicator: | N |
| Discr Type Indicator: | N |
| Discr Residue Indicator: | N |
| Discr Partial Reject Indicator: | N |
| Discr Full Reject Indicator: | N |
| Manifest Ref Number: | Not reported |
| Alt Facility RCRA ID: | Not reported |
| Alt Facility Sign Date: | Not reported |
| MGMT Method Type Code: | H110 |
| Waste Code: | Not reported |
| Waste Code: | Not reported |
| Waste Code: | Not reported |
| Waste Code: | Not reported |
| Waste Code: | Not reported |
| Waste Code: | Not reported |
| Quantity: | 100 |
| Units: | G - Gallons (liquids only)* (8.3 pounds) |
| Number of Containers: | 1 |
| Container Type: | TT - Cargo tank, tank trucks |
| Handling Method: | T Chemical, physical, or biological treatment. |

**CON EDISON (Continued)** **S117536793**

| | |
|---|---|
| Specific Gravity: | 1 |
| Waste Code: | D008 |
| Waste Code 1_2: | Not reported |
| Waste Code 1_3: | Not reported |
| Waste Code 1_4: | Not reported |
| Waste Code 1_5: | Not reported |
| Waste Code 1_6: | Not reported |

Click this hyperlink while viewing on your computer to access
-1 additional NY MANIFEST: record(s) in the EDR Site Report.

---

**V164** **MTA NYCT - DOWNING STREET SUBSTATION** **NY MANIFEST** **S120959602**
**NNE** **DOWNING & FULTON ST** **N/A**
**1/8-1/4** **BROOKLYN, NY 11238**
**0.149 mi.**
**789 ft.** **Site 1 of 9 in cluster V**

**Relative:**
**Lower**

**Actual:**
**69 ft.**

NY MANIFEST:

| | |
|---|---|
| Country: | USA |
| EPA ID: | NYR000224782 |
| Facility Status: | Not reported |
| Location Address 1: | DOWNING & FULTON ST |
| Code: | BP |
| Location Address 2: | Not reported |
| Total Tanks: | Not reported |
| Location City: | BROOKLYN |
| Location State: | NY |
| Location Zip: | 11238 |
| Location Zip 4: | Not reported |

NY MANIFEST:

| | |
|---|---|
| EPAID: | NYR000224782 |
| Mailing Name: | MTA NYCT - DOWNING STREET SUBSTATION |
| Mailing Contact: | MTA NYCT - DOWNING STREET SUBSTATION |
| Mailing Address 1: | DOWNING & FULTON ST |
| Mailing Address 2: | Not reported |
| Mailing City: | BROOKLYN |
| Mailing State: | NY |
| Mailing Zip: | 11238 |
| Mailing Zip 4: | Not reported |
| Mailing Country: | USA |
| Mailing Phone: | Not reported |

Click this hyperlink while viewing on your computer to access
-1 additional NY MANIFEST: record(s) in the EDR Site Report.

**V165** **MTA NYCT - DOWNING STREET SUBSTATION** **RCRA-SQG** **1018159373**
**NNE** **DOWNING & FULTON ST** **FINDS** **NYR000224782**
**1/8-1/4** **BROOKLYN, NY 11238** **ECHO**
**0.149 mi.**
**789 ft.** **Site 2 of 9 in cluster V**

**Relative:**
**Lower**

**Actual:**
**69 ft.**

RCRA-SQG:

| | |
|---|---|
| Date form received by agency: | 11/25/2015 |
| Facility name: | MTA NYCT - DOWNING STREET SUBSTATION |
| Facility address: | DOWNING & FULTON ST<br>BROOKLYN, NY 11238 |
| EPA ID: | NYR000224782 |
| Mailing address: | BROADWAY 5TH FL 503<br>NEW YORK, NY 10004 |
| Contact: | LUMINITA MARINESCU |
| Contact address: | BROADWAY 5TH FL 503<br>NEW YORK, NY 10004 |
| Contact country: | US |
| Contact telephone: | 646-252-3506 |
| Contact email: | LUMINITA.MARINESCU@NYCT.COM |
| EPA Region: | 02 |
| Classification: | Small Small Quantity Generator |
| Description: | Handler: generates more than 100 and less than 1000 kg of hazardous waste during any calendar month and accumulates less than 6000 kg of hazardous waste at any time; or generates 100 kg or less of hazardous waste during any calendar month, and accumulates more than 1000 kg of hazardous waste at any time |

Owner/Operator Summary:

| | |
|---|---|
| Owner/operator name: | MTA NYCT |
| Owner/operator address: | Not reported<br>Not reported |
| Owner/operator country: | US |
| Owner/operator telephone: | Not reported |
| Owner/operator email: | Not reported |
| Owner/operator fax: | Not reported |
| Owner/operator extension: | Not reported |
| Legal status: | State |
| Owner/Operator Type: | Operator |
| Owner/Op start date: | 03/01/1968 |
| Owner/Op end date: | Not reported |

| | |
|---|---|
| Owner/operator name: | MTA NYCT |
| Owner/operator address: | BROADWAY 5TH FL 503<br>NEW YORK, NY 10004 |
| Owner/operator country: | US |
| Owner/operator telephone: | 646-252-3506 |
| Owner/operator email: | Not reported |
| Owner/operator fax: | Not reported |
| Owner/operator extension: | Not reported |
| Legal status: | State |
| Owner/Operator Type: | Owner |
| Owner/Op start date: | 03/01/1968 |
| Owner/Op end date: | Not reported |

Handler Activities Summary:

| | |
|---|---|
| U.S. importer of hazardous waste: | No |
| Mixed waste (haz. and radioactive): | No |

**MTA NYCT - DOWNING STREET SUBSTATION (Continued)** **1018159373**

Recycler of hazardous waste: No
Transporter of hazardous waste: No
Treater, storer or disposer of HW: No
Underground injection activity: No
On-site burner exemption: No
Furnace exemption: No
Used oil fuel burner: No
Used oil processor: No
User oil refiner: No
Used oil fuel marketer to burner: No
Used oil Specification marketer: No
Used oil transfer facility: No
Used oil transporter: No

. Waste code: D008
. Waste name: LEAD

Violation Status: No violations found

FINDS:

Registry ID: 110067045094

Environmental Interest/Information System
RCRAInfo is a national information system that supports the Resource Conservation and Recovery Act (RCRA) program through the tracking of events and activities related to facilities that generate, transport, and treat, store, or dispose of hazardous waste. RCRAInfo allows RCRA program staff to track the notification, permit, compliance, and corrective action activities required under RCRA.

Click this hyperlink while viewing on your computer to access additional FINDS: detail in the EDR Site Report.

ECHO:
Envid: 1018159373
Registry ID: 110067045094
DFR URL: http://echo.epa.gov/detailed-facility-report?fid=110067045094

---

**S166** **CON EDISON** **RCRA NonGen / NLR** **1019901436**
**ENE** **CLASSON AVE & LEFFERTS PL** **NYP004761953**
**1/8-1/4** **BROOKLYN, NY 11238**
**0.150 mi.**
**791 ft.** **Site 5 of 17 in cluster S**

**Relative:** **Lower**
**Actual:** **75 ft.**

RCRA NonGen / NLR:
Date form received by agency: 04/02/2015
Facility name: CON EDISON
Facility address: CLASSON AVE & LEFFERTS PL
BROOKLYN, NY 11238
EPA ID: NYP004761953
Mailing address: IRVING PL 15TH FL NE
NEW YORK, NY 10003
Contact: THOMAS TEELING
Contact address: Not reported
Not reported
Contact country: Not reported

**CON EDISON (Continued)** **1019901436**

Contact telephone: 212-460-3770
Contact email: Not reported
EPA Region: 02
Classification: Non-Generator
Description: Handler: Non-Generators do not presently generate hazardous waste

Handler Activities Summary:
U.S. importer of hazardous waste: No
Mixed waste (haz. and radioactive): No
Recycler of hazardous waste: No
Transporter of hazardous waste: No
Treater, storer or disposer of HW: No
Underground injection activity: No
On-site burner exemption: No
Furnace exemption: No
Used oil fuel burner: No
Used oil processor: No
User oil refiner: No
Used oil fuel marketer to burner: No
Used oil Specification marketer: No
Used oil transfer facility: No
Used oil transporter: No

Historical Generators:
Date form received by agency: 04/02/2015
Site name: CON EDISON
Classification: Large Quantity Generator

Violation Status: No violations found

---

**S167** **CON EDISON** **NY MANIFEST** **S117740697**
**ENE** **CLASSON AVE & LEFFERTS PL** **N/A**
**1/8-1/4** **BROOKLYN, NY 11238**
**0.150 mi.**
**791 ft.** **Site 6 of 17 in cluster S**

**Relative:** **Lower**
**Actual:** **75 ft.**

NY MANIFEST:
Country: USA
EPA ID: NYP004738756
Facility Status: Not reported
Location Address 1: CLASSON AVE & LEFFERTS PL
Code: BP
Location Address 2: SB16832
Total Tanks: Not reported
Location City: BROOKLYN
Location State: NY
Location Zip: 11238
Location Zip 4: Not reported

NY MANIFEST:
EPAID: NYP004738756
Mailing Name: CON EDISON
Mailing Contact: CON EDISON
Mailing Address 1: 4 IRVING PL
Mailing Address 2: 15TH FL
Mailing City: NEW YORK
Mailing State: NY
Mailing Zip: 10003

**CON EDISON (Continued)** **S117740697**

| | |
|---|---|
| Mailing Zip 4: | Not reported |
| Mailing Country: | USA |
| Mailing Phone: | Not reported |

NY MANIFEST:

| | |
|---|---|
| Document ID: | Not reported |
| Manifest Status: | Not reported |
| seq: | Not reported |
| Year: | 2015 |
| Trans1 State ID: | NJD003812047 |
| Trans2 State ID: | Not reported |
| Generator Ship Date: | 02/25/2015 |
| Trans1 Recv Date: | 02/25/2015 |
| Trans2 Recv Date: | Not reported |
| TSD Site Recv Date: | 03/02/2015 |
| Part A Recv Date: | Not reported |
| Part B Recv Date: | Not reported |
| Generator EPA ID: | NYP004738756 |
| Trans1 EPA ID: | Not reported |
| Trans2 EPA ID: | Not reported |
| TSDF ID 1: | NJD991291105 |
| TSDF ID 2: | Not reported |
| Manifest Tracking Number: | 002621278GBF |
| Import Indicator: | N |
| Export Indicator: | N |
| Discr Quantity Indicator: | N |
| Discr Type Indicator: | N |
| Discr Residue Indicator: | N |
| Discr Partial Reject Indicator: | N |
| Discr Full Reject Indicator: | N |
| Manifest Ref Number: | Not reported |
| Alt Facility RCRA ID: | Not reported |
| Alt Facility Sign Date: | Not reported |
| MGMT Method Type Code: | H110 |
| Waste Code: | Not reported |
| Waste Code: | Not reported |
| Waste Code: | Not reported |
| Waste Code: | Not reported |
| Waste Code: | Not reported |
| Waste Code: | Not reported |
| Quantity: | 300 |
| Units: | P - Pounds |
| Number of Containers: | 1 |
| Container Type: | TT - Cargo tank, tank trucks |
| Handling Method: | T Chemical, physical, or biological treatment. |
| Specific Gravity: | 1 |
| Waste Code: | D008 |
| Waste Code 1_2: | Not reported |
| Waste Code 1_3: | Not reported |
| Waste Code 1_4: | Not reported |
| Waste Code 1_5: | Not reported |
| Waste Code 1_6: | Not reported |

Click this hyperlink while viewing on your computer to access
-1 additional NY MANIFEST: record(s) in the EDR Site Report.

**S168**
**ENE**
**1/8-1/4**
**0.150 mi.**
**791 ft.**

**CON EDISON**
**CLASSON AVE & LEFFERTS PL**
**BROOKLYN, NY 11238**

**Site 7 of 17 in cluster S**

**NY MANIFEST** **S118088617**
**N/A**

**Relative:**
**Lower**

**Actual:**
**75 ft.**

NY MANIFEST:

| | |
|---|---|
| Country: | USA |
| EPA ID: | NYP004761953 |
| Facility Status: | Not reported |
| Location Address 1: | CLASSON AVE & LEFFERTS PL |
| Code: | BP |
| Location Address 2: | MH 2979 |
| Total Tanks: | Not reported |
| Location City: | BROOKLYN |
| Location State: | NY |
| Location Zip: | 11235 |
| Location Zip 4: | Not reported |

NY MANIFEST:

| | |
|---|---|
| EPAID: | NYP004761953 |
| Mailing Name: | CON EDISON |
| Mailing Contact: | TOM TEELING |
| Mailing Address 1: | 4 IRVING PLACE - 15TH FLOOR |
| Mailing Address 2: | Not reported |
| Mailing City: | NEW YORK |
| Mailing State: | NY |
| Mailing Zip: | 10003 |
| Mailing Zip 4: | Not reported |
| Mailing Country: | USA |
| Mailing Phone: | Not reported |

NY MANIFEST:

| | |
|---|---|
| Document ID: | Not reported |
| Manifest Status: | Not reported |
| seq: | Not reported |
| Year: | 2015 |
| Trans1 State ID: | MAD039322250 |
| Trans2 State ID: | MAD039322250 |
| Generator Ship Date: | 04/02/2015 |
| Trans1 Recv Date: | 04/02/2015 |
| Trans2 Recv Date: | 04/03/2015 |
| TSD Site Recv Date: | 04/03/2015 |
| Part A Recv Date: | Not reported |
| Part B Recv Date: | Not reported |
| Generator EPA ID: | NYP004761953 |
| Trans1 EPA ID: | Not reported |
| Trans2 EPA ID: | Not reported |
| TSDF ID 1: | MAD053452637 |
| TSDF ID 2: | Not reported |
| Manifest Tracking Number: | 007748371FLE |
| Import Indicator: | N |
| Export Indicator: | N |
| Discr Quantity Indicator: | Y |
| Discr Type Indicator: | N |
| Discr Residue Indicator: | N |
| Discr Partial Reject Indicator: | N |
| Discr Full Reject Indicator: | N |
| Manifest Ref Number: | Not reported |

**CON EDISON (Continued)** **S118088617**

| | |
|---|---|
| Alt Facility RCRA ID: | Not reported |
| Alt Facility Sign Date: | Not reported |
| MGMT Method Type Code: | H141 |
| Waste Code: | Not reported |
| Waste Code: | Not reported |
| Waste Code: | Not reported |
| Waste Code: | Not reported |
| Waste Code: | Not reported |
| Waste Code: | Not reported |
| Quantity: | 200 |
| Units: | K - Kilograms (2.2 pounds) |
| Number of Containers: | 1 |
| Container Type: | TT - Cargo tank, tank trucks |
| Handling Method: | B Incineration, heat recovery, burning. |
| Specific Gravity: | 1 |
| Waste Code: | B002 |
| Waste Code 1_2: | Not reported |
| Waste Code 1_3: | D008 |
| Waste Code 1_4: | Not reported |
| Waste Code 1_5: | Not reported |
| Waste Code 1_6: | Not reported |

Click this hyperlink while viewing on your computer to access
-1 additional NY MANIFEST: record(s) in the EDR Site Report.

---

**S169** **CON EDISON** **RCRA NonGen / NLR** **1018279078**
**ENE** **CLASSON AVE & LEFFERTS PL** **FINDS** **NYP004738746**
**1/8-1/4** **BROOKLYN, NY 11238** **ECHO**
**0.150 mi.**
**791 ft.** **Site 8 of 17 in cluster S**

**Relative:** **Lower**
**Actual:** **75 ft.**

RCRA NonGen / NLR:

| | |
|---|---|
| Date form received by agency: | 02/25/2015 |
| Facility name: | CON EDISON |
| Facility address: | CLASSON AVE & LEFFERTS PL<br>BROOKLYN, NY 11238 |
| EPA ID: | NYP004738746 |
| Mailing address: | IRVING PL, 15TH FL NE<br>NEW YORK, NY 10003 |
| Contact: | THOMAS TEELING |
| Contact address: | Not reported<br>Not reported |
| Contact country: | Not reported |
| Contact telephone: | 212-460-3770 |
| Contact email: | Not reported |
| EPA Region: | 02 |
| Classification: | Non-Generator |
| Description: | Handler: Non-Generators do not presently generate hazardous waste |

Handler Activities Summary:

| | |
|---|---|
| U.S. importer of hazardous waste: | No |
| Mixed waste (haz. and radioactive): | No |
| Recycler of hazardous waste: | No |
| Transporter of hazardous waste: | No |
| Treater, storer or disposer of HW: | No |
| Underground injection activity: | No |

**CON EDISON (Continued)** **1018279078**

| | |
|---|---|
| On-site burner exemption: | No |
| Furnace exemption: | No |
| Used oil fuel burner: | No |
| Used oil processor: | No |
| User oil refiner: | No |
| Used oil fuel marketer to burner: | No |
| Used oil Specification marketer: | No |
| Used oil transfer facility: | No |
| Used oil transporter: | No |

Historical Generators:
Date form received by agency: 02/25/2015
Site name: CON EDISON
Classification: Large Quantity Generator

Violation Status: No violations found

FINDS:

Registry ID: 110067685730

Environmental Interest/Information System
RCRAInfo is a national information system that supports the Resource Conservation and Recovery Act (RCRA) program through the tracking of events and activities related to facilities that generate, transport, and treat, store, or dispose of hazardous waste. RCRAInfo allows RCRA program staff to track the notification, permit, compliance, and corrective action activities required under RCRA.

Click this hyperlink while viewing on your computer to access additional FINDS: detail in the EDR Site Report.

ECHO:
Envid: 1018279078
Registry ID: 110067685730
DFR URL: http://echo.epa.gov/detailed-facility-report?fid=110067685730

---

**U170** **CON EDISON MANHOLE 65355** **RCRA NonGen / NLR** **1010326242**
**SW** **BERGEN ST AND WASHINGTON AVE** **NY MANIFEST** **NYP004140166**
**1/8-1/4** **BROOKLYN, NY 11213**
**0.150 mi.**
**794 ft.** **Site 2 of 10 in cluster U**

**Relative:**
**Higher**

**Actual:**
**104 ft.**

RCRA NonGen / NLR:
Date form received by agency: 07/05/2006
Facility name: CON EDISON MANHOLE 65355
Facility address: BERGEN ST AND WASHINGTON AVE
BROOKLYN, NY 11213
EPA ID: NYP004140166
Mailing address: 4 IRVING PL, RM 828
NEW YORK, NY 10003
Contact: TIMOTHY REGAN
Contact address: 4 IRVING PL, RM 828
NEW YORK, NY 10003
Contact country: US
Contact telephone: 718-204-4221

**CON EDISON MANHOLE 65355 (Continued)** **1010326242**

Contact email: Not reported
EPA Region: 02
Classification: Non-Generator
Description: Handler: Non-Generators do not presently generate hazardous waste

Handler Activities Summary:
U.S. importer of hazardous waste: No
Mixed waste (haz. and radioactive): No
Recycler of hazardous waste: No
Transporter of hazardous waste: No
Treater, storer or disposer of HW: No
Underground injection activity: No
On-site burner exemption: No
Furnace exemption: No
Used oil fuel burner: No
Used oil processor: No
User oil refiner: No
Used oil fuel marketer to burner: No
Used oil Specification marketer: No
Used oil transfer facility: No
Used oil transporter: No

Historical Generators:
Date form received by agency: 07/04/2006
Site name: CON EDISON
Classification: Not a generator, verified

Date form received by agency: 07/03/2006
Site name: CON EDISON
Classification: Unverified

Violation Status: No violations found

NY MANIFEST:
Country: USA
EPA ID: NYP004140166
Facility Status: Not reported
Location Address 1: BERGEN ST & WASHINGTON MH65355
Code: BP
Location Address 2: Not reported
Total Tanks: Not reported
Location City: BROOKLYN
Location State: NY
Location Zip: 11201
Location Zip 4: Not reported

NY MANIFEST:
EPAID: NYP004140166
Mailing Name: CONSOLIDATED EDISON
Mailing Contact: FRANKLIN MURRAY
Mailing Address 1: 4 IRVING PLACE RM 828
Mailing Address 2: Not reported
Mailing City: NEW YORK
Mailing State: NY
Mailing Zip: 10003
Mailing Zip 4: Not reported
Mailing Country: USA

**CON EDISON MANHOLE 65355 (Continued)** **1010326242**

Mailing Phone: 2124602808

NY MANIFEST:

| | |
|---|---|
| Document ID: | NYE1541313 |
| Manifest Status: | Not reported |
| seq: | 01 |
| Year: | 2006 |
| Trans1 State ID: | NYD006982359 |
| Trans2 State ID: | Not reported |
| Generator Ship Date: | 02/21/2006 |
| Trans1 Recv Date: | 02/21/2006 |
| Trans2 Recv Date: | Not reported |
| TSD Site Recv Date: | 02/22/2006 |
| Part A Recv Date: | Not reported |
| Part B Recv Date: | Not reported |
| Generator EPA ID: | NYP004140166 |
| Trans1 EPA ID: | 12446JT |
| Trans2 EPA ID: | Not reported |
| TSDF ID 1: | NYD077444263 |
| TSDF ID 2: | Not reported |
| Manifest Tracking Number: | Not reported |
| Import Indicator: | Not reported |
| Export Indicator: | Not reported |
| Discr Quantity Indicator: | Not reported |
| Discr Type Indicator: | Not reported |
| Discr Residue Indicator: | Not reported |
| Discr Partial Reject Indicator: | Not reported |
| Discr Full Reject Indicator: | Not reported |
| Manifest Ref Number: | Not reported |
| Alt Facility RCRA ID: | Not reported |
| Alt Facility Sign Date: | Not reported |
| MGMT Method Type Code: | Not reported |
| Waste Code: | B007 - OTHER MISCELLANEOUS PCB WASTES |
| Waste Code: | Not reported |
| Waste Code: | Not reported |
| Waste Code: | Not reported |
| Waste Code: | Not reported |
| Waste Code: | Not reported |
| Quantity: | 00150 |
| Units: | K - Kilograms (2.2 pounds) |
| Number of Containers: | 002 |
| Container Type: | DM - Metal drums, barrels |
| Handling Method: | L Landfill. |
| Specific Gravity: | 01.00 |

Click this hyperlink while viewing on your computer to access
-1 additional NY MANIFEST: record(s) in the EDR Site Report.

**U171** **CON EDISON** **NY MANIFEST** **S117739084**
**SW** **WASHINGTON AVE & BERGEN ST** **N/A**
**1/8-1/4** **BROOKLYN, NY 11238**
**0.150 mi.**
**794 ft.** **Site 3 of 10 in cluster U**

**Relative:**
**Higher**

**Actual:**
**104 ft.**

NY MANIFEST:

| | |
|---|---|
| Country: | USA |
| EPA ID: | NYP004721767 |
| Facility Status: | Not reported |
| Location Address 1: | WASHINGTON AVE & BERGEN ST |
| Code: | BP |
| Location Address 2: | SB 47184 |
| Total Tanks: | Not reported |
| Location City: | BROOKLYN |
| Location State: | NY |
| Location Zip: | 11238 |
| Location Zip 4: | Not reported |

NY MANIFEST:

| | |
|---|---|
| EPAID: | NYP004721767 |
| Mailing Name: | CON EDISON |
| Mailing Contact: | CON EDISON |
| Mailing Address 1: | 4 IRVING PL |
| Mailing Address 2: | 15TH FL |
| Mailing City: | NEW YORK |
| Mailing State: | NY |
| Mailing Zip: | 10003 |
| Mailing Zip 4: | Not reported |
| Mailing Country: | USA |
| Mailing Phone: | Not reported |

NY MANIFEST:

| | |
|---|---|
| Document ID: | Not reported |
| Manifest Status: | Not reported |
| seq: | Not reported |
| Year: | 2015 |
| Trans1 State ID: | NJ0000027193 |
| Trans2 State ID: | Not reported |
| Generator Ship Date: | 01/30/2015 |
| Trans1 Recv Date: | 01/30/2015 |
| Trans2 Recv Date: | Not reported |
| TSD Site Recv Date: | 01/30/2015 |
| Part A Recv Date: | Not reported |
| Part B Recv Date: | Not reported |
| Generator EPA ID: | NYP004721767 |
| Trans1 EPA ID: | Not reported |
| Trans2 EPA ID: | Not reported |
| TSDF ID 1: | NJD002200046 |
| TSDF ID 2: | Not reported |
| Manifest Tracking Number: | 014086897JJK |
| Import Indicator: | N |
| Export Indicator: | N |
| Discr Quantity Indicator: | N |
| Discr Type Indicator: | N |
| Discr Residue Indicator: | N |
| Discr Partial Reject Indicator: | N |
| Discr Full Reject Indicator: | N |
| Manifest Ref Number: | Not reported |

**CON EDISON (Continued)** **S117739084**

| | |
|---|---|
| Alt Facility RCRA ID: | Not reported |
| Alt Facility Sign Date: | Not reported |
| MGMT Method Type Code: | H110 |
| Waste Code: | Not reported |
| Waste Code: | Not reported |
| Waste Code: | Not reported |
| Waste Code: | Not reported |
| Waste Code: | Not reported |
| Waste Code: | Not reported |
| Quantity: | 500 |
| Units: | P - Pounds |
| Number of Containers: | 1 |
| Container Type: | TT - Cargo tank, tank trucks |
| Handling Method: | T Chemical, physical, or biological treatment. |
| Specific Gravity: | 1 |
| Waste Code: | D008 |
| Waste Code 1_2: | Not reported |
| Waste Code 1_3: | Not reported |
| Waste Code 1_4: | Not reported |
| Waste Code 1_5: | Not reported |
| Waste Code 1_6: | Not reported |

Click this hyperlink while viewing on your computer to access
-1 additional NY MANIFEST: record(s) in the EDR Site Report.

---

**U172** **CON EDISON SERVICE BOX: 55566** **RCRA NonGen / NLR** **1016967030**
**SW** **BERGEN ST & WASHINGTON AVE SW** **NY MANIFEST** **NYP004398632**
**1/8-1/4** **BROOKLYN, NY 11238**
**0.150 mi.**
**794 ft.** **Site 4 of 10 in cluster U**

**Relative:**
**Higher**

**Actual:**
**104 ft.**

RCRA NonGen / NLR:

| | |
|---|---|
| Date form received by agency: | 12/27/2013 |
| Facility name: | CON EDISON SERVICE BOX: 55566 |
| Facility address: | BERGEN ST & WASHINGTON AVE SW<br>COR<br>BROOKLYN, NY 11238 |
| EPA ID: | NYP004398632 |
| Mailing address: | IRVING PL, 15TH FL NE<br>NEW YORK, NY 10003 |
| Contact: | THOMAS TEELING |
| Contact address: | Not reported<br>Not reported |
| Contact country: | Not reported |
| Contact telephone: | 212-460-3770 |
| Contact email: | Not reported |
| EPA Region: | 02 |
| Classification: | Non-Generator |
| Description: | Handler: Non-Generators do not presently generate hazardous waste |

Handler Activities Summary:

| | |
|---|---|
| U.S. importer of hazardous waste: | No |
| Mixed waste (haz. and radioactive): | No |
| Recycler of hazardous waste: | No |
| Transporter of hazardous waste: | No |
| Treater, storer or disposer of HW: | No |

**CON EDISON SERVICE BOX: 55566 (Continued)** **1016967030**

Underground injection activity: No
On-site burner exemption: No
Furnace exemption: No
Used oil fuel burner: No
Used oil processor: No
User oil refiner: No
Used oil fuel marketer to burner: No
Used oil Specification marketer: No
Used oil transfer facility: No
Used oil transporter: No

Historical Generators:
Date form received by agency: 11/27/2013
Site name: CON EDISON SERVICE BOX: 55566
Classification: Conditionally Exempt Small Quantity Generator

Violation Status: No violations found

NY MANIFEST:
Country: USA
EPA ID: NYP004398632
Facility Status: Not reported
Location Address 1: SOUTH WEST WASHINGTON & BERGEN
Code: BP
Location Address 2: SB55566
Total Tanks: Not reported
Location City: BROOKLYN
Location State: NY
Location Zip: 11238
Location Zip 4: Not reported

NY MANIFEST:
EPAID: NYP004398632
Mailing Name: CON EDISON
Mailing Contact: CON EDISON
Mailing Address 1: 4 IRVING PLACE
Mailing Address 2: 15TH FL
Mailing City: NEW YORK
Mailing State: NY
Mailing Zip: 10003
Mailing Zip 4: Not reported
Mailing Country: USA
Mailing Phone: Not reported

NY MANIFEST:
Document ID: Not reported
Manifest Status: Not reported
seq: Not reported
Year: 2013
Trans1 State ID: NJD003812047
Trans2 State ID: Not reported
Generator Ship Date: 11/27/2013
Trans1 Recv Date: 11/27/2013
Trans2 Recv Date: Not reported
TSD Site Recv Date: 11/27/2013
Part A Recv Date: Not reported
Part B Recv Date: Not reported

**CON EDISON SERVICE BOX: 55566 (Continued)** **1016967030**

| | |
|---|---|
| Generator EPA ID: | NYP004398632 |
| Trans1 EPA ID: | Not reported |
| Trans2 EPA ID: | Not reported |
| TSDF ID 1: | NJD991291105 |
| TSDF ID 2: | Not reported |
| Manifest Tracking Number: | 002299962GBF |
| Import Indicator: | N |
| Export Indicator: | N |
| Discr Quantity Indicator: | N |
| Discr Type Indicator: | N |
| Discr Residue Indicator: | N |
| Discr Partial Reject Indicator: | N |
| Discr Full Reject Indicator: | N |
| Manifest Ref Number: | Not reported |
| Alt Facility RCRA ID: | Not reported |
| Alt Facility Sign Date: | Not reported |
| MGMT Method Type Code: | H110 |
| Waste Code: | Not reported |
| Waste Code: | Not reported |
| Waste Code: | Not reported |
| Waste Code: | Not reported |
| Waste Code: | Not reported |
| Waste Code: | Not reported |
| Quantity: | 50 |
| Units: | G - Gallons (liquids only)* (8.3 pounds) |
| Number of Containers: | 1 |
| Container Type: | TT - Cargo tank, tank trucks |
| Handling Method: | T Chemical, physical, or biological treatment. |
| Specific Gravity: | 1 |
| Waste Code: | D008 |
| Waste Code 1_2: | Not reported |
| Waste Code 1_3: | Not reported |
| Waste Code 1_4: | Not reported |
| Waste Code 1_5: | Not reported |
| Waste Code 1_6: | Not reported |

Click this hyperlink while viewing on your computer to access
-1 additional NY MANIFEST: record(s) in the EDR Site Report.

---

**K173** **CON EDISON** **NY E DESIGNATION** **S108984049**
**NNW** **976 FULTON ST** **NY MANIFEST** **N/A**
**1/8-1/4** **BROOKLYN, NY 11238**
**0.151 mi.**
**795 ft.** **Site 4 of 4 in cluster K**

**Relative:** E DESIGNATION:
**Lower**

| | |
|---|---|
| Tax Lot(s): | 31 |
| Tax Block: | 2014 |
| Borough Code: | Not reported |
| E-No: | E-183 |
| Effective Date: | 7/25/2007 |
| Satisfaction Date: | Not reported |
| Ceqr Number: | 07DCP066K |
| Ulurp Number: | 070430ZMK |
| Zoning Map No: | 16c |
| Description: | Window Wall Attenuation & Alternate Ventilation |

**Actual:**
**70 ft.**

**CON EDISON (Continued)** **S108984049**

Lot Remediation Date: Not reported

NY MANIFEST:
Country: USA
EPA ID: NYP004576286
Facility Status: Not reported
Location Address 1: 976 FULTON ST
Code: BP
Location Address 2: SB 19805
Total Tanks: Not reported
Location City: BROOKLYN
Location State: NY
Location Zip: 11238
Location Zip 4: Not reported

NY MANIFEST:
EPAID: NYP004576286
Mailing Name: CON EDISON
Mailing Contact: TOM TEELING
Mailing Address 1: 4 IRVING PLACE 15TH FLOOR
Mailing Address 2: Not reported
Mailing City: NEW YORK
Mailing State: NY
Mailing Zip: 10003
Mailing Zip 4: Not reported
Mailing Country: USA
Mailing Phone: Not reported

NY MANIFEST:
Document ID: Not reported
Manifest Status: Not reported
seq: Not reported
Year: 2014
Trans1 State ID: NJ0000027193
Trans2 State ID: Not reported
Generator Ship Date: 06/25/2014
Trans1 Recv Date: 06/25/2014
Trans2 Recv Date: Not reported
TSD Site Recv Date: 06/26/2014
Part A Recv Date: Not reported
Part B Recv Date: Not reported
Generator EPA ID: NYP004576286
Trans1 EPA ID: Not reported
Trans2 EPA ID: Not reported
TSDF ID 1: NJD002200046
TSDF ID 2: Not reported
Manifest Tracking Number: 013254885JJK
Import Indicator: N
Export Indicator: N
Discr Quantity Indicator: N
Discr Type Indicator: N
Discr Residue Indicator: N
Discr Partial Reject Indicator: N
Discr Full Reject Indicator: N
Manifest Ref Number: Not reported
Alt Facility RCRA ID: Not reported
Alt Facility Sign Date: Not reported

**CON EDISON (Continued)** **S108984049**

| | |
|---|---|
| MGMT Method Type Code: | H110 |
| Waste Code: | Not reported |
| Waste Code: | Not reported |
| Waste Code: | Not reported |
| Waste Code: | Not reported |
| Waste Code: | Not reported |
| Waste Code: | Not reported |
| Quantity: | 50 |
| Units: | G - Gallons (liquids only)* (8.3 pounds) |
| Number of Containers: | 1 |
| Container Type: | TT - Cargo tank, tank trucks |
| Handling Method: | T Chemical, physical, or biological treatment. |
| Specific Gravity: | 1 |
| Waste Code: | D008 |
| Waste Code 1_2: | Not reported |
| Waste Code 1_3: | Not reported |
| Waste Code 1_4: | Not reported |
| Waste Code 1_5: | Not reported |
| Waste Code 1_6: | Not reported |

Click this hyperlink while viewing on your computer to access
-1 additional NY MANIFEST: record(s) in the EDR Site Report.

---

**Q174** **1096 ATLANTIC OPERATING CORPORATION** **NY TANKS** **U003396832**
**East** **1096 ATLANTIC AVENUE** **N/A**
**1/8-1/4** **BROOKLYN, NY 11238**
**0.151 mi.**
**799 ft.** **Site 4 of 11 in cluster Q**

**Relative:** **Lower**
**Actual:** **83 ft.**

TANKS:

| | |
|---|---|
| Facility Id: | 2-602795 |
| Region: | STATE |
| DEC Region: | 2 |
| Site Status: | Active |
| Program Type: | PBS |
| Expiration Date: | 01/31/2018 |
| UTM X: | 588145.15251 |
| UTM Y: | 4503687.55220 |

---

**175** **CON EDISON SERVICE BOX: 47181** **RCRA NonGen / NLR** **1016968122**
**WSW** **650 WASHINGTON AVE** **NY MANIFEST** **NYP004417267**
**1/8-1/4** **BROOKLYN, NY 11238**
**0.152 mi.**
**800 ft.**

**Relative:** **Higher**
**Actual:** **100 ft.**

RCRA NonGen / NLR:

| | |
|---|---|
| Date form received by agency: | 02/13/2014 |
| Facility name: | CON EDISON SERVICE BOX: 47181 |
| Facility address: | 650 WASHINGTON AVE<br>BROOKLYN, NY 11238 |
| EPA ID: | NYP004417267 |
| Mailing address: | IRVING PL, 15TH FL NE<br>NEW YORK, NY 10003 |
| Contact: | THOMAS TEELING |
| Contact address: | Not reported |

**CON EDISON SERVICE BOX: 47181 (Continued)** **1016968122**

Not reported
Contact country: Not reported
Contact telephone: 212-460-3770
Contact email: Not reported
EPA Region: 02
Classification: Non-Generator
Description: Handler: Non-Generators do not presently generate hazardous waste

Handler Activities Summary:
U.S. importer of hazardous waste: No
Mixed waste (haz. and radioactive): No
Recycler of hazardous waste: No
Transporter of hazardous waste: No
Treater, storer or disposer of HW: No
Underground injection activity: No
On-site burner exemption: No
Furnace exemption: No
Used oil fuel burner: No
Used oil processor: No
User oil refiner: No
Used oil fuel marketer to burner: No
Used oil Specification marketer: No
Used oil transfer facility: No
Used oil transporter: No

Historical Generators:
Date form received by agency: 01/13/2014
Site name: CON EDISON SERVICE BOX: 47181
Classification: Conditionally Exempt Small Quantity Generator

Violation Status: No violations found

NY MANIFEST:
Country: USA
EPA ID: NYP004417267
Facility Status: Not reported
Location Address 1: 650 WASHINGTON AVE
Code: BP
Location Address 2: Not reported
Total Tanks: Not reported
Location City: BROOKLYN
Location State: NY
Location Zip: 11201
Location Zip 4: Not reported

NY MANIFEST:
EPAID: NYP004417267
Mailing Name: CON EDISON
Mailing Contact: CON EDISON
Mailing Address 1: 4 IRVING PLACE
Mailing Address 2: 15TH FL
Mailing City: NEW YORK
Mailing State: NY
Mailing Zip: 10003
Mailing Zip 4: Not reported
Mailing Country: USA
Mailing Phone: Not reported

**CON EDISON SERVICE BOX: 47181 (Continued)** **1016968122**

NY MANIFEST:

| | |
|---|---|
| Document ID: | Not reported |
| Manifest Status: | Not reported |
| seq: | Not reported |
| Year: | 2014 |
| Trans1 State ID: | NJD003812047 |
| Trans2 State ID: | Not reported |
| Generator Ship Date: | 01/13/2014 |
| Trans1 Recv Date: | 01/13/2014 |
| Trans2 Recv Date: | Not reported |
| TSD Site Recv Date: | 01/14/2014 |
| Part A Recv Date: | Not reported |
| Part B Recv Date: | Not reported |
| Generator EPA ID: | NYP004417267 |
| Trans1 EPA ID: | Not reported |
| Trans2 EPA ID: | Not reported |
| TSDF ID 1: | NJD991291105 |
| TSDF ID 2: | Not reported |
| Manifest Tracking Number: | 002328252GBF |
| Import Indicator: | N |
| Export Indicator: | N |
| Discr Quantity Indicator: | N |
| Discr Type Indicator: | N |
| Discr Residue Indicator: | N |
| Discr Partial Reject Indicator: | N |
| Discr Full Reject Indicator: | N |
| Manifest Ref Number: | Not reported |
| Alt Facility RCRA ID: | Not reported |
| Alt Facility Sign Date: | Not reported |
| MGMT Method Type Code: | H110 |
| Waste Code: | Not reported |
| Waste Code: | Not reported |
| Waste Code: | Not reported |
| Waste Code: | Not reported |
| Waste Code: | Not reported |
| Waste Code: | Not reported |
| Quantity: | 10 |
| Units: | G - Gallons (liquids only)* (8.3 pounds) |
| Number of Containers: | 1 |
| Container Type: | TT - Cargo tank, tank trucks |
| Handling Method: | T Chemical, physical, or biological treatment. |
| Specific Gravity: | 1 |
| Waste Code: | D008 |
| Waste Code 1_2: | Not reported |
| Waste Code 1_3: | Not reported |
| Waste Code 1_4: | Not reported |
| Waste Code 1_5: | Not reported |
| Waste Code 1_6: | Not reported |

Click this hyperlink while viewing on your computer to access
-1 additional NY MANIFEST: record(s) in the EDR Site Report.

**N176** **CON EDISON** **NY MANIFEST** **S117740091**
**WSW** **771 DEAN ST** **N/A**
**1/8-1/4** **BROOKLYN, NY 11238**
**0.152 mi.**
**804 ft.** **Site 9 of 12 in cluster N**

**Relative:**
**Higher**

**Actual:**
**95 ft.**

NY MANIFEST:

| | |
|---|---|
| Country: | USA |
| EPA ID: | NYP004732467 |
| Facility Status: | Not reported |
| Location Address 1: | 771 DEAN ST |
| Code: | BP |
| Location Address 2: | SB 19269 |
| Total Tanks: | Not reported |
| Location City: | BROOKLYN |
| Location State: | NY |
| Location Zip: | 11238 |
| Location Zip 4: | Not reported |

NY MANIFEST:

| | |
|---|---|
| EPAID: | NYP004732467 |
| Mailing Name: | CON EDISON |
| Mailing Contact: | TOM TEELING |
| Mailing Address 1: | 4 IRVING PLACE - 15TH FLOOR |
| Mailing Address 2: | Not reported |
| Mailing City: | NEW YORK |
| Mailing State: | NY |
| Mailing Zip: | 10003 |
| Mailing Zip 4: | Not reported |
| Mailing Country: | USA |
| Mailing Phone: | Not reported |

NY MANIFEST:

| | |
|---|---|
| Document ID: | Not reported |
| Manifest Status: | Not reported |
| seq: | Not reported |
| Year: | 2015 |
| Trans1 State ID: | NJD003812047 |
| Trans2 State ID: | NJD003812047 |
| Generator Ship Date: | 02/16/2015 |
| Trans1 Recv Date: | 02/16/2015 |
| Trans2 Recv Date: | 02/24/2015 |
| TSD Site Recv Date: | 02/24/2015 |
| Part A Recv Date: | Not reported |
| Part B Recv Date: | Not reported |
| Generator EPA ID: | NYP004732467 |
| Trans1 EPA ID: | Not reported |
| Trans2 EPA ID: | Not reported |
| TSDF ID 1: | NJD991291105 |
| TSDF ID 2: | Not reported |
| Manifest Tracking Number: | 002621094GBF |
| Import Indicator: | N |
| Export Indicator: | N |
| Discr Quantity Indicator: | N |
| Discr Type Indicator: | N |
| Discr Residue Indicator: | N |
| Discr Partial Reject Indicator: | N |
| Discr Full Reject Indicator: | N |
| Manifest Ref Number: | Not reported |

**CON EDISON (Continued)** **S117740091**

| | |
|---|---|
| Alt Facility RCRA ID: | Not reported |
| Alt Facility Sign Date: | Not reported |
| MGMT Method Type Code: | H110 |
| Waste Code: | Not reported |
| Waste Code: | Not reported |
| Waste Code: | Not reported |
| Waste Code: | Not reported |
| Waste Code: | Not reported |
| Waste Code: | Not reported |
| Quantity: | 500 |
| Units: | P - Pounds |
| Number of Containers: | 1 |
| Container Type: | TT - Cargo tank, tank trucks |
| Handling Method: | T Chemical, physical, or biological treatment. |
| Specific Gravity: | 1 |
| Waste Code: | D008 |
| Waste Code 1_2: | Not reported |
| Waste Code 1_3: | Not reported |
| Waste Code 1_4: | Not reported |
| Waste Code 1_5: | Not reported |
| Waste Code 1_6: | Not reported |

Click this hyperlink while viewing on your computer to access
-1 additional NY MANIFEST: record(s) in the EDR Site Report.

---

**N177** **CON EDISON** **RCRA NonGen / NLR** **1018278473**
**WSW** **771 DEAN ST** **FINDS** **NYP004732467**
**1/8-1/4** **BROOKLYN, NY 11238** **ECHO**
**0.152 mi.**
**804 ft.** **Site 10 of 12 in cluster N**

**Relative:** **Higher**
**Actual:** **95 ft.**

RCRA NonGen / NLR:

| | |
|---|---|
| Date form received by agency: | 02/16/2015 |
| Facility name: | CON EDISON |
| Facility address: | 771 DEAN ST<br>BROOKLYN, NY 11238 |
| EPA ID: | NYP004732467 |
| Mailing address: | IRVING PL, 15TH FL NE<br>NEW YORK, NY 10003 |
| Contact: | THOMAS TEELING |
| Contact address: | Not reported<br>Not reported |
| Contact country: | Not reported |
| Contact telephone: | 212-460-3770 |
| Contact email: | Not reported |
| EPA Region: | 02 |
| Classification: | Non-Generator |
| Description: | Handler: Non-Generators do not presently generate hazardous waste |

Handler Activities Summary:

| | |
|---|---|
| U.S. importer of hazardous waste: | No |
| Mixed waste (haz. and radioactive): | No |
| Recycler of hazardous waste: | No |
| Transporter of hazardous waste: | No |
| Treater, storer or disposer of HW: | No |
| Underground injection activity: | No |

**CON EDISON (Continued)** **1018278473**

| | |
|---|---|
| On-site burner exemption: | No |
| Furnace exemption: | No |
| Used oil fuel burner: | No |
| Used oil processor: | No |
| User oil refiner: | No |
| Used oil fuel marketer to burner: | No |
| Used oil Specification marketer: | No |
| Used oil transfer facility: | No |
| Used oil transporter: | No |

Historical Generators:

| | |
|---|---|
| Date form received by agency: | 02/16/2015 |
| Site name: | CON EDISON |
| Classification: | Large Quantity Generator |
| Violation Status: | No violations found |

FINDS:

Registry ID: 110067705978

Environmental Interest/Information System

RCRAInfo is a national information system that supports the Resource Conservation and Recovery Act (RCRA) program through the tracking of events and activities related to facilities that generate, transport, and treat, store, or dispose of hazardous waste. RCRAInfo allows RCRA program staff to track the notification, permit, compliance, and corrective action activities required under RCRA.

Click this hyperlink while viewing on your computer to access additional FINDS: detail in the EDR Site Report.

ECHO:

| | |
|---|---|
| Envid: | 1018278473 |
| Registry ID: | 110067705978 |
| DFR URL: | http://echo.epa.gov/detailed-facility-report?fid=110067705978 |

---

**N178** **CON EDISON** **NJ MANIFEST** **S120667337**
**WSW** **771 DEAN ST** **N/A**
**1/8-1/4** **BROOKLYN, NY 11238**
**0.152 mi.**
**804 ft.** **Site 11 of 12 in cluster N**

**Relative:**
**Higher**

**Actual:**
**95 ft.**

NJ MANIFEST:

| | |
|---|---|
| EPA Id: | NYP004732467 |
| Mail Address: | IRVING PL, 15TH FL NE |
| Mail City/State/Zip: | NEW YORK, NY 10003 |
| Facility Phone: | Not reported |
| Emergency Phone: | Not reported |
| Contact: | THOMAS TEELING |
| Comments: | Not reported |
| SIC Code: | Not reported |
| County: | NY047 |
| Municipal: | Not reported |
| Previous EPA Id: | Not reported |
| Gen Flag: | Not reported |

**CON EDISON (Continued)** **S120667337**

| | |
|---|---|
| Trans Flag: | Not reported |
| TSDF Flag: | Not reported |
| Name Change: | Not reported |
| Date Change: | Not reported |

Manifest:

| | |
|---|---|
| Manifest Number: | 002621094GBF |
| EPA ID: | NYP004732467 |
| Date Shipped: | 2/16/2015 |
| TSDF EPA ID: | NJD991291105 |
| Transporter EPA ID: | NJD003812047 |
| Transporter 2 EPA ID: | Not reported |
| Transporter 3 EPA ID: | Not reported |
| Transporter 4 EPA ID: | Not reported |
| Transporter 5 EPA ID: | Not reported |
| Transporter 6 EPA ID: | Not reported |
| Transporter 7 EPA ID: | Not reported |
| Transporter 8 EPA ID: | Not reported |
| Transporter 9 EPA ID: | Not reported |
| Transporter 10 EPA ID: | Not reported |
| Date Trans1 Transported Waste: | Not reported |
| Date Trans2 Transported Waste: | Not reported |
| Date Trans3 Transported Waste: | Not reported |
| Date Trans4 Transported Waste: | Not reported |
| Date Trans5 Transported Waste: | Not reported |
| Date Trans6 Transported Waste: | Not reported |
| Date Trans7 Transported Waste: | Not reported |
| Date Trans8 Transported Waste: | Not reported |
| Date Trans9 Transported Waste: | Not reported |
| Date Trans10 Transported Waste: | Not reported |
| Date TSDF Received Waste: | Not reported |
| TSDF EPA Facility Name: | Not reported |
| QTY Units: | Not reported |
| Transporter SEQ ID: | Not reported |
| Transporter-1 Date: | Not reported |
| Waste SEQ ID: | Not reported |
| Waste Type Code 2: | Not reported |
| Waste Type Code 3: | Not reported |
| Waste Type Code 4: | Not reported |
| Waste Type Code 5: | Not reported |
| Waste Type Code 6: | Not reported |
| Date Accepted: | Not reported |
| Manifest Discrepancy Type: | Not reported |
| Data Entry Number: | Not reported |
| Was Load Rejected: | NEW YORK, NY 10003 |
| Reason Load Was Rejected: | Not reported |

**N179**
**WSW**
**1/8-1/4**
**0.152 mi.**
**804 ft.**

**CON EDISON**
**UNDERHILL AVE & DEAN ST SB1926**
**BROOKLYN, NY 11238**

**Site 12 of 12 in cluster N**

**NY MANIFEST** **S118088282**
**N/A**

**Relative:**
**Higher**

**Actual:**
**95 ft.**

NY MANIFEST:

| | |
|---|---|
| Country: | USA |
| EPA ID: | NYP004758322 |
| Facility Status: | Not reported |
| Location Address 1: | 771 DEAN ST |
| Code: | BP |
| Location Address 2: | SB 19269 |
| Total Tanks: | Not reported |
| Location City: | BROOKLYN |
| Location State: | NY |
| Location Zip: | 11238 |
| Location Zip 4: | Not reported |

NY MANIFEST:

| | |
|---|---|
| EPAID: | NYP004758322 |
| Mailing Name: | CON EDISON |
| Mailing Contact: | TOM TEELING |
| Mailing Address 1: | 4 IRVING PLACE - 15TH FLOOR |
| Mailing Address 2: | Not reported |
| Mailing City: | NEW YORK |
| Mailing State: | NY |
| Mailing Zip: | 10003 |
| Mailing Zip 4: | Not reported |
| Mailing Country: | USA |
| Mailing Phone: | Not reported |

NY MANIFEST:

| | |
|---|---|
| Document ID: | Not reported |
| Manifest Status: | Not reported |
| seq: | Not reported |
| Year: | 2015 |
| Trans1 State ID: | NJ0000027193 |
| Trans2 State ID: | Not reported |
| Generator Ship Date: | 03/26/2015 |
| Trans1 Recv Date: | 03/26/2015 |
| Trans2 Recv Date: | Not reported |
| TSD Site Recv Date: | 03/27/2015 |
| Part A Recv Date: | Not reported |
| Part B Recv Date: | Not reported |
| Generator EPA ID: | NYP004758322 |
| Trans1 EPA ID: | Not reported |
| Trans2 EPA ID: | Not reported |
| TSDF ID 1: | NJD002200046 |
| TSDF ID 2: | Not reported |
| Manifest Tracking Number: | 014088372JJK |
| Import Indicator: | N |
| Export Indicator: | N |
| Discr Quantity Indicator: | N |
| Discr Type Indicator: | N |
| Discr Residue Indicator: | N |
| Discr Partial Reject Indicator: | N |
| Discr Full Reject Indicator: | N |
| Manifest Ref Number: | Not reported |

**CON EDISON (Continued)** **S118088282**

| | |
|---|---|
| Alt Facility RCRA ID: | Not reported |
| Alt Facility Sign Date: | Not reported |
| MGMT Method Type Code: | H110 |
| Waste Code: | Not reported |
| Waste Code: | Not reported |
| Waste Code: | Not reported |
| Waste Code: | Not reported |
| Waste Code: | Not reported |
| Waste Code: | Not reported |
| Quantity: | 500 |
| Units: | P - Pounds |
| Number of Containers: | 1 |
| Container Type: | TT - Cargo tank, tank trucks |
| Handling Method: | T Chemical, physical, or biological treatment. |
| Specific Gravity: | 1 |
| Waste Code: | D008 |
| Waste Code 1_2: | Not reported |
| Waste Code 1_3: | Not reported |
| Waste Code 1_4: | Not reported |
| Waste Code 1_5: | Not reported |
| Waste Code 1_6: | Not reported |

Click this hyperlink while viewing on your computer to access
-1 additional NY MANIFEST: record(s) in the EDR Site Report.

**W180** **SPILL NUMBER 9901053** **NY LTANKS** **S104620165**
**SE** **638 CLASSON AVE** **N/A**
**1/8-1/4** **BROOKLYN, NY**
**0.153 mi.**
**807 ft.** **Site 1 of 12 in cluster W**

**Relative:** **Higher**
**Actual:** **98 ft.**

LTANKS:

| | |
|---|---|
| Facility ID: | 9901053 |
| Site ID: | 174208 |
| Closed Date: | 2003-03-20 |
| Spill Number: | 9901053 |
| Spill Date: | 1999-04-27 |
| Spill Cause: | Tank Failure |
| Spill Source: | Institutional, Educational, Gov., Other |
| Spill Class: | C3 |
| Cleanup Ceased: | Not reported |
| SWIS: | 2401 |
| Investigator: | SACCACIO |
| Referred To: | Not reported |
| Reported to Dept: | 1999-04-28 |
| CID: | 257 |
| Water Affected: | Not reported |
| Spill Notifier: | Other |
| Last Inspection: | Not reported |
| Recommended Penalty: | False |
| Meets Standard: | False |
| UST Involvement: | False |
| Remediation Phase: | 0 |
| Date Entered In Computer: | 1999-04-28 |
| Spill Record Last Update: | 2003-03-20 |
| Spiller Name: | UNKNOWN NAME |
| Spiller Company: | Not reported |

**SPILL NUMBER 9901053 (Continued)** **S104620165**

| | |
|---|---|
| Spiller Address: | 638 CLASSON AVE |
| Spiller County: | 001 |
| Spiller Contact: | UNKNOWN NAME |
| Spiller Phone: | Not reported |
| Spiller Extention: | Not reported |
| DEC Region: | 2 |
| DER Facility ID: | 146548 |
| DEC Memo: | "" |
| Remarks: | "caller recieved a call for a smell of oil and found tank leaking - spill cleaned up " |

All Materials:

| | |
|---|---|
| Site ID: | 174208 |
| Operable Unit ID: | 1079810 |
| Operable Unit: | 01 |
| Material ID: | 304589 |
| Material Code: | 0001A |
| Material Name: | #2 fuel oil |
| Case No.: | Not reported |
| Material FA: | Petroleum |
| Quantity: | 20.00 |
| Units: | G |
| Recovered: | 20.00 |
| Oxygenate: | Not reported |

---

**X181** **CON EDISON** **NY MANIFEST** **S117061328**
**ENE** **134 LEFFERTS PL** **N/A**
**1/8-1/4** **BROOKLYN, NY 11238**
**0.153 mi.**
**808 ft.** **Site 1 of 4 in cluster X**

**Relative:**
**Lower**

**Actual:**
**76 ft.**

NY MANIFEST:

| | |
|---|---|
| Country: | USA |
| EPA ID: | NYP004536256 |
| Facility Status: | Not reported |
| Location Address 1: | 134 LEFFERTS PL |
| Code: | BP |
| Location Address 2: | SB 29180 |
| Total Tanks: | Not reported |
| Location City: | BROOKLYN |
| Location State: | NY |
| Location Zip: | 11238 |
| Location Zip 4: | Not reported |

NY MANIFEST:

| | |
|---|---|
| EPAID: | NYP004536256 |
| Mailing Name: | CON EDISON |
| Mailing Contact: | TOM TEELING |
| Mailing Address 1: | 4 IRVING PLACE 15TH FLOOR |
| Mailing Address 2: | Not reported |
| Mailing City: | NEW YORK |
| Mailing State: | NY |
| Mailing Zip: | 10003 |
| Mailing Zip 4: | Not reported |
| Mailing Country: | USA |
| Mailing Phone: | Not reported |

**CON EDISON (Continued)** **S117061328**

NY MANIFEST:

| | |
|---|---|
| Document ID: | Not reported |
| Manifest Status: | Not reported |
| seq: | Not reported |
| Year: | 2014 |
| Trans1 State ID: | NJD003812047 |
| Trans2 State ID: | Not reported |
| Generator Ship Date: | 05/19/2014 |
| Trans1 Recv Date: | 05/19/2014 |
| Trans2 Recv Date: | Not reported |
| TSD Site Recv Date: | 05/20/2014 |
| Part A Recv Date: | Not reported |
| Part B Recv Date: | Not reported |
| Generator EPA ID: | NYP004536256 |
| Trans1 EPA ID: | Not reported |
| Trans2 EPA ID: | Not reported |
| TSDF ID 1: | NJD991291105 |
| TSDF ID 2: | Not reported |
| Manifest Tracking Number: | 002407178GBF |
| Import Indicator: | N |
| Export Indicator: | N |
| Discr Quantity Indicator: | N |
| Discr Type Indicator: | N |
| Discr Residue Indicator: | N |
| Discr Partial Reject Indicator: | N |
| Discr Full Reject Indicator: | N |
| Manifest Ref Number: | Not reported |
| Alt Facility RCRA ID: | Not reported |
| Alt Facility Sign Date: | Not reported |
| MGMT Method Type Code: | H110 |
| Waste Code: | Not reported |
| Waste Code: | Not reported |
| Waste Code: | Not reported |
| Waste Code: | Not reported |
| Waste Code: | Not reported |
| Waste Code: | Not reported |
| Quantity: | 100 |
| Units: | G - Gallons (liquids only)* (8.3 pounds) |
| Number of Containers: | 1 |
| Container Type: | TT - Cargo tank, tank trucks |
| Handling Method: | T Chemical, physical, or biological treatment. |
| Specific Gravity: | 1 |
| Waste Code: | D008 |
| Waste Code 1_2: | Not reported |
| Waste Code 1_3: | Not reported |
| Waste Code 1_4: | Not reported |
| Waste Code 1_5: | Not reported |
| Waste Code 1_6: | Not reported |

Click this hyperlink while viewing on your computer to access
-1 additional NY MANIFEST: record(s) in the EDR Site Report.

**X182** **CON EDISON SERVICE BOX: 29180** **RCRA NonGen / NLR** **1017775780**
**ENE** **134 LEFFERTS PL** **FINDS** **NYP004536256**
**1/8-1/4** **BROOKLYN, NY 11238**
**0.153 mi.**
**808 ft.** **Site 2 of 4 in cluster X**

**Relative:**
**Lower**

**Actual:**
**76 ft.**

RCRA NonGen / NLR:

| | |
|---|---|
| Date form received by agency: | 06/19/2014 |
| Facility name: | CON EDISON SERVICE BOX: 29180 |
| Facility address: | 134 LEFFERTS PL<br>BROOKLYN, NY 11238 |
| EPA ID: | NYP004536256 |
| Mailing address: | IRVING PL, 15TH FL NE<br>NEW YORK, NY 10003 |
| Contact: | THOMAS TEELING |
| Contact address: | Not reported<br>Not reported |
| Contact country: | Not reported |
| Contact telephone: | 212-460-3770 |
| Contact email: | Not reported |
| EPA Region: | 02 |
| Classification: | Non-Generator |
| Description: | Handler: Non-Generators do not presently generate hazardous waste |

Handler Activities Summary:

| | |
|---|---|
| U.S. importer of hazardous waste: | No |
| Mixed waste (haz. and radioactive): | No |
| Recycler of hazardous waste: | No |
| Transporter of hazardous waste: | No |
| Treater, storer or disposer of HW: | No |
| Underground injection activity: | No |
| On-site burner exemption: | No |
| Furnace exemption: | No |
| Used oil fuel burner: | No |
| Used oil processor: | No |
| User oil refiner: | No |
| Used oil fuel marketer to burner: | No |
| Used oil Specification marketer: | No |
| Used oil transfer facility: | No |
| Used oil transporter: | No |

Historical Generators:

| | |
|---|---|
| Date form received by agency: | 05/19/2014 |
| Site name: | CON EDISON |
| Classification: | Large Quantity Generator |

| | |
|---|---|
| Date form received by agency: | 05/19/2014 |
| Site name: | CON EDISON |
| Classification: | Not a generator, verified |

Violation Status: No violations found

FINDS:

Registry ID: 110063789976

Environmental Interest/Information System
RCRAInfo is a national information system that supports the Resource Conservation and Recovery Act (RCRA) program through the tracking of

**CON EDISON SERVICE BOX: 29180 (Continued)** **1017775780**

events and activities related to facilities that generate, transport, and treat, store, or dispose of hazardous waste. RCRAInfo allows RCRA program staff to track the notification, permit, compliance, and corrective action activities required under RCRA.

Click this hyperlink while viewing on your computer to access additional FINDS: detail in the EDR Site Report.

---

**V183** **1035 FULTON STREET** **NY VCP** **S118943296**
**NNE** **1035 FULTON STREET** **N/A**
**1/8-1/4** **NEW YORK CITY, NY**
**0.153 mi.**
**809 ft.** **Site 3 of 9 in cluster V**

**Relative:**
**Lower**

**Actual:**
**69 ft.**

VCP NYC:
Project ID: 14CVCP157K
Project Name: 1035 FULTON STREET
Project Address: 1035 FULTON STREET
Borough: BROOKLYN

VCP NYC:
Project ID: 14CVCP157K
File Name: 2013-07-15.RIR
URL: http://www.nyc.gov/html/oer/downloads/pdf/repository/NYCBCP_Brooklyn/14CVCP157K/2013-07-15.14CVCP157K.1035_Fulton_Street.RIR.pdf

Project ID: 14CVCP157K
File Name: 2013-07-15.RAWP_Draft
URL: http://www.nyc.gov/html/oer/downloads/pdf/repository/NYCBCP_Brooklyn/14CVCP157K/2013-07-15.14CVCP157K.1035_Fulton_Street.RAWP.pdf

Project ID: 14CVCP157K
File Name: 2013-07-15.Factsheet-1
URL: http://www.nyc.gov/html/oer/downloads/pdf/repository/NYCBCP_Brooklyn/14CVCP157K/2013-07-11.14CVCP150K.1035_Fulton_Street.FactSheet-1.pdf

Project ID: 14CVCP157K
File Name: 2013-07-15.Translated_Factsheet-1
URL: http://www.nyc.gov/html/oer/downloads/pdf/repository/NYCBCP_Brooklyn/14CVCP157K/2013-07-13.14CVCP157K.1035_Fulton_Street.Translated_Factsheet-1.pdf

Project ID: 14CVCP157K
File Name: 2013-07-15.Translated_CPS
URL: http://www.nyc.gov/html/oer/downloads/pdf/repository/NYCBCP_Brooklyn/14CVCP157K/2013-07-13.14CVCP157K.1035_Fulton_Street.Translated_CPS.pdf

Project ID: 14CVCP157K
File Name: 2014-03-13.Stipulation_List
URL: http://www.nyc.gov/html/oer/downloads/pdf/repository/NYCBCP_Brooklyn/14CVCP157K/2014-03-13.14CVCP157K.1035_Fulton_Street.Stip_List.final.pdf

Project ID: 14CVCP157K
File Name: 2014-05-23.Factsheet-2
URL: http://www.nyc.gov/html/oer/downloads/pdf/repository/NYCBCP_Brooklyn/14CVCP157K/2015-05-23.14CVCP157K.doc.Fact_Sheet-2.Rbub_EBC.pdf

**1035 FULTON STREET (Continued)** **S118943296**

Project ID: 14CVCP157K
File Name: 2014-05-23.Translated_Factsheet-2
URL: http://www.nyc.gov/html/oer/downloads/pdf/repository/NYCBCP_Brooklyn/14CVCP157K/2015-05-23.14CVCP157K.doc.Fact_Sheet-2_Translation.Rbub.pdf

Project ID: 14CVCP157K
File Name: 2016-05-16.RAR
URL: http://www.nyc.gov/html/oer/downloads/pdf/repository/NYCBCP_Brooklyn/14CVCP157K/2016-05-16.14CVCP157K.report.RAR_Final.pdf

Project ID: 14CVCP157K
File Name: 2016-05-16.Notice_Of_Completion
URL: http://www.nyc.gov/html/oer/downloads/pdf/repository/NYCBCP_Brooklyn/14CVCP157K/2016-05-16.14CVCP157K.Notice_Of_Completion.OER.pdf

Project ID: 14CVCP157K
File Name: 2016-05-16.Fact_Sheet-3
URL: http://www.nyc.gov/html/oer/downloads/pdf/repository/NYCBCP_Brooklyn/14CVCP157K/2016-05-16.14CVCP157K.doc.1035_Fulton_Street_Fact_Sheet-3.pdf

Project ID: 14CVCP157K
File Name: 2016-05-16.Translated_Fact_Sheet-3
URL: http://www.nyc.gov/html/oer/downloads/pdf/repository/NYCBCP_Brooklyn/14CVCP157K/2016-05-16.14CVCP157K.doc.Translated_Fact_Sheet-3.OER.pdf

---

**Q184** **BISMILLAH ATO REPAIR, INC.** **NY UST** **U004048680**
**East** **1064 ATLANTIC AVENUE** **N/A**
**1/8-1/4** **BROOKLYN, NY 11238**
**0.154 mi.**
**814 ft.** **Site 5 of 11 in cluster Q**

**Relative:** **Lower**

**Actual:** **83 ft.**

UST:
Id/Status: 2-609720 / Active
Program Type: PBS
Region: STATE
DEC Region: 2
Expiration Date: 02/20/2020
UTM X: 588043.63803
UTM Y: 4503721.62815
Site Type: Auto Service/Repair (No Gasoline Sales)

Affiliation Records:
Site Id: 331509
Affiliation Type: Mail Contact
Company Name: BISMILLAH AUTO REPAIR, INC.
Contact Type: Not reported
Contact Name: MR. NADEEM YOUSAF
Address1: 1064 ATLANTIC AVENUE
Address2: Not reported
City: BROOKLYN
State: NY
Zip Code: 11238
Country Code: 001
Phone: (718) 450-7989
EMail: Not reported
Fax Number: Not reported

**BISMILLAH ATO REPAIR, INC. (Continued)** **U004048680**

| | |
|---|---|
| Modified By: | NRLOMBAR |
| Date Last Modified: | 2015-02-20 |
| | |
| Site Id: | 331509 |
| Affiliation Type: | Facility Operator |
| Company Name: | BISMILLAH ATO REPAIR, INC. |
| Contact Type: | Not reported |
| Contact Name: | MR. NADEEM YOUSAF |
| Address1: | Not reported |
| Address2: | Not reported |
| City: | Not reported |
| State: | NN |
| Zip Code: | Not reported |
| Country Code: | 001 |
| Phone: | (718) 450-7989 |
| EMail: | Not reported |
| Fax Number: | Not reported |
| Modified By: | NRLOMBAR |
| Date Last Modified: | 2015-02-20 |
| | |
| Site Id: | 331509 |
| Affiliation Type: | Emergency Contact |
| Company Name: | MANNY ENTERPRISES, LLC |
| Contact Type: | Not reported |
| Contact Name: | MR. NADEEM YOUSAF |
| Address1: | Not reported |
| Address2: | Not reported |
| City: | Not reported |
| State: | NN |
| Zip Code: | Not reported |
| Country Code: | 999 |
| Phone: | (718) 450-7989 |
| EMail: | Not reported |
| Fax Number: | Not reported |
| Modified By: | NRLOMBAR |
| Date Last Modified: | 2015-02-20 |
| | |
| Site Id: | 331509 |
| Affiliation Type: | Facility Owner |
| Company Name: | MANNY ENTERPRISES, LLC |
| Contact Type: | Not reported |
| Contact Name: | Not reported |
| Address1: | 1064 ATLANTIC AVE |
| Address2: | Not reported |
| City: | BROOKLYN |
| State: | NY |
| Zip Code: | 11238 |
| Country Code: | 001 |
| Phone: | (212) 832-9100 |
| EMail: | Not reported |
| Fax Number: | Not reported |
| Modified By: | NRLOMBAR |
| Date Last Modified: | 2015-02-20 |

Tank Info:

| | |
|---|---|
| Tank Number: | 001 |

**BISMILLAH ATO REPAIR, INC. (Continued)** **U004048680**

| | |
|---|---|
| Tank ID: | 180284 |
| Tank Status: | Closed - In Place |
| Material Name: | Closed - In Place |
| Capacity Gallons: | 275 |
| Install Date: | 04/30/1987 |
| Date Tank Closed: | 06/03/2009 |
| Registered: | True |
| Tank Location: | Underground |
| Tank Type: | Steel/carbon steel |
| Material Code: | 0022 |
| Common Name of Substance: | Waste Oil/Used Oil |
| Tightness Test Method: | NN |
| Date Test: | Not reported |
| Next Test Date: | Not reported |
| Pipe Model: | Not reported |
| Modified By: | NRLOMBAR |
| Last Modified: | 04/14/2017 |

Equipment Records:

J00 - Dispenser - None
C02 - Pipe Location - Underground/On-ground
G00 - Tank Secondary Containment - None
E00 - Piping Secondary Containment - None
H00 - Tank Leak Detection - None
I00 - Overfill - None
L00 - Piping Leak Detection - None
A00 - Tank Internal Protection - None
D01 - Pipe Type - Steel/Carbon Steel/Iron
K00 - Spill Prevention - None
B00 - Tank External Protection - None
F00 - Pipe External Protection - None

---

**Q185** **BISMILLAH ATO REPAIR, INC.** **NY AST** **A100394230**
**East** **1064 ATLANTIC AVENUE** **N/A**
**1/8-1/4** **BROOKLYN, NY 11238**
**0.154 mi.**
**814 ft.** **Site 6 of 11 in cluster Q**

**Relative:**
**Lower**

**Actual:**
**83 ft.**

AST:

| | |
|---|---|
| Region: | STATE |
| DEC Region: | 2 |
| Site Status: | Active |
| Facility Id: | 2-609720 |
| Program Type: | PBS |
| UTM X: | 588043.63803 |
| UTM Y: | 4503721.62815 |
| Expiration Date: | 02/20/2020 |
| Site Type: | Auto Service/Repair (No Gasoline Sales) |

Affiliation Records:

| | |
|---|---|
| Site Id: | 331509 |
| Affiliation Type: | Mail Contact |
| Company Name: | BISMILLAH AUTO REPAIR, INC. |
| Contact Type: | Not reported |
| Contact Name: | MR. NADEEM YOUSAF |
| Address1: | 1064 ATLANTIC AVENUE |
| Address2: | Not reported |
| City: | BROOKLYN |

**BISMILLAH ATO REPAIR, INC. (Continued)** **A100394230**

State: NY
Zip Code: 11238
Country Code: 001
Phone: (718) 450-7989
EMail: Not reported
Fax Number: Not reported
Modified By: NRLOMBAR
Date Last Modified: 2015-02-20

Site Id: 331509
Affiliation Type: Facility Operator
Company Name: BISMILLAH ATO REPAIR, INC.
Contact Type: Not reported
Contact Name: MR. NADEEM YOUSAF
Address1: Not reported
Address2: Not reported
City: Not reported
State: NN
Zip Code: Not reported
Country Code: 001
Phone: (718) 450-7989
EMail: Not reported
Fax Number: Not reported
Modified By: NRLOMBAR
Date Last Modified: 2015-02-20

Site Id: 331509
Affiliation Type: Emergency Contact
Company Name: MANNY ENTERPRISES, LLC
Contact Type: Not reported
Contact Name: MR. NADEEM YOUSAF
Address1: Not reported
Address2: Not reported
City: Not reported
State: NN
Zip Code: Not reported
Country Code: 999
Phone: (718) 450-7989
EMail: Not reported
Fax Number: Not reported
Modified By: NRLOMBAR
Date Last Modified: 2015-02-20

Site Id: 331509
Affiliation Type: Facility Owner
Company Name: MANNY ENTERPRISES, LLC
Contact Type: Not reported
Contact Name: Not reported
Address1: 1064 ATLANTIC AVE
Address2: Not reported
City: BROOKLYN
State: NY
Zip Code: 11238
Country Code: 001
Phone: (212) 832-9100
EMail: Not reported
Fax Number: Not reported

**BISMILLAH ATO REPAIR, INC. (Continued)** **A100394230**

Modified By: NRLOMBAR
Date Last Modified: 2015-02-20

Tank Info:

Tank Number: 002
Tank Id: 252573

Equipment Records:

B00 - Tank External Protection - None
C00 - Pipe Location - No Piping
F00 - Pipe External Protection - None
I04 - Overfill - Product Level Gauge (A/G)
J00 - Dispenser - None
D00 - Pipe Type - No Piping
H06 - Tank Leak Detection - Impervious Barrier/Concrete Pad (A/G)
L00 - Piping Leak Detection - None
E00 - Piping Secondary Containment - None
K01 - Spill Prevention - Catch Basin
A00 - Tank Internal Protection - None
G10 - Tank Secondary Containment - Impervious Underlayment

Tank Location: 2
Tank Type: Steel/Carbon Steel/Iron
Tank Status: In Service
Pipe Model: Not reported
Install Date: 08/01/2009
Capacity Gallons: 275
Tightness Test Method: NN
Date Test: Not reported
Next Test Date: Not reported
Date Tank Closed: Not reported
Register: True
Modified By: NRLOMBAR
Last Modified: 04/14/2017
Material Name: waste oil/used oil

---

**U186** **CON EDISON** **NY MANIFEST** **S116043919**
**WSW** **656 WASHINGTON AVE** **N/A**
**1/8-1/4** **BROOKLYN, NY 11201**
**0.155 mi.**
**817 ft.** **Site 5 of 10 in cluster U**

**Relative:**
**Higher**

**Actual:**
**102 ft.**

NY MANIFEST:
Country: USA
EPA ID: NYP004403010
Facility Status: Not reported
Location Address 1: 656 WASHINGTON AVE
Code: BP
Location Address 2: SB47182
Total Tanks: Not reported
Location City: BROOKLYN
Location State: NY
Location Zip: 11201
Location Zip 4: Not reported

NY MANIFEST:
EPAID: NYP004403010
Mailing Name: CON EDISON

**CON EDISON (Continued)** **S116043919**

| | |
|---|---|
| Mailing Contact: | CON EDISON |
| Mailing Address 1: | 4 IRVING PLACE |
| Mailing Address 2: | 15TH FL |
| Mailing City: | NEW YORK |
| Mailing State: | NY |
| Mailing Zip: | 10003 |
| Mailing Zip 4: | Not reported |
| Mailing Country: | USA |
| Mailing Phone: | Not reported |

NY MANIFEST:

| | |
|---|---|
| Document ID: | Not reported |
| Manifest Status: | Not reported |
| seq: | Not reported |
| Year: | 2013 |
| Trans1 State ID: | NJD003812047 |
| Trans2 State ID: | Not reported |
| Generator Ship Date: | 12/09/2013 |
| Trans1 Recv Date: | 12/09/2013 |
| Trans2 Recv Date: | Not reported |
| TSD Site Recv Date: | 12/11/2013 |
| Part A Recv Date: | Not reported |
| Part B Recv Date: | Not reported |
| Generator EPA ID: | NYP004403010 |
| Trans1 EPA ID: | Not reported |
| Trans2 EPA ID: | Not reported |
| TSDF ID 1: | NJD991291105 |
| TSDF ID 2: | Not reported |
| Manifest Tracking Number: | 002300353GBF |
| Import Indicator: | N |
| Export Indicator: | N |
| Discr Quantity Indicator: | N |
| Discr Type Indicator: | N |
| Discr Residue Indicator: | N |
| Discr Partial Reject Indicator: | N |
| Discr Full Reject Indicator: | N |
| Manifest Ref Number: | Not reported |
| Alt Facility RCRA ID: | Not reported |
| Alt Facility Sign Date: | Not reported |
| MGMT Method Type Code: | H110 |
| Waste Code: | Not reported |
| Waste Code: | Not reported |
| Waste Code: | Not reported |
| Waste Code: | Not reported |
| Waste Code: | Not reported |
| Waste Code: | Not reported |
| Quantity: | 50 |
| Units: | G - Gallons (liquids only)* (8.3 pounds) |
| Number of Containers: | 1 |
| Container Type: | TT - Cargo tank, tank trucks |
| Handling Method: | T Chemical, physical, or biological treatment. |
| Specific Gravity: | 1 |
| Waste Code: | D008 |
| Waste Code 1_2: | Not reported |
| Waste Code 1_3: | Not reported |
| Waste Code 1_4: | Not reported |
| Waste Code 1_5: | Not reported |

**CON EDISON (Continued)** **S116043919**

Waste Code 1_6: Not reported

Click this hyperlink while viewing on your computer to access
-1 additional NY MANIFEST: record(s) in the EDR Site Report.

---

**X187** **CON EDISON SERVICE BOX: 16834** **RCRA NonGen / NLR** **1016967845**
**East** **595 CLASSON AVE OPPOSITE OF** **NY MANIFEST** **NYP004414439**
**1/8-1/4** **BROOKLYN, NY 11238**
**0.155 mi.**
**820 ft.** **Site 3 of 4 in cluster X**

**Relative:**
**Lower**

**Actual:**
**78 ft.**

RCRA NonGen / NLR:
Date form received by agency: 02/08/2014
Facility name: CON EDISON SERVICE BOX: 16834
Facility address: 595 CLASSON AVE OPPOSITE OF
BROOKLYN, NY 11238
EPA ID: NYP004414439
Mailing address: IRVING PL, 15TH FL NE
NEW YORK, NY 10003
Contact: THOMAS TEELING
Contact address: Not reported
Not reported
Contact country: Not reported
Contact telephone: 212-460-3770
Contact email: Not reported
EPA Region: 02
Classification: Non-Generator
Description: Handler: Non-Generators do not presently generate hazardous waste

Handler Activities Summary:
U.S. importer of hazardous waste: No
Mixed waste (haz. and radioactive): No
Recycler of hazardous waste: No
Transporter of hazardous waste: No
Treater, storer or disposer of HW: No
Underground injection activity: No
On-site burner exemption: No
Furnace exemption: No
Used oil fuel burner: No
Used oil processor: No
User oil refiner: No
Used oil fuel marketer to burner: No
Used oil Specification marketer: No
Used oil transfer facility: No
Used oil transporter: No

Historical Generators:
Date form received by agency: 01/08/2014
Site name: CON EDISON SERVICE BOX: 16834
Classification: Conditionally Exempt Small Quantity Generator

Violation Status: No violations found

NY MANIFEST:
Country: USA
EPA ID: NYP004414439

**CON EDISON SERVICE BOX: 16834 (Continued)** **1016967845**

| | |
|---|---|
| Facility Status: | Not reported |
| Location Address 1: | OPP 595 CLASSON AVE |
| Code: | BP |
| Location Address 2: | SB16834 |
| Total Tanks: | Not reported |
| Location City: | BROOKLYN |
| Location State: | NY |
| Location Zip: | 11238 |
| Location Zip 4: | Not reported |

NY MANIFEST:

| | |
|---|---|
| EPAID: | NYP004414439 |
| Mailing Name: | CON EDISON |
| Mailing Contact: | CON EDISON |
| Mailing Address 1: | 4 IRVING PLACE |
| Mailing Address 2: | 15TH FL |
| Mailing City: | NEW YORK |
| Mailing State: | NY |
| Mailing Zip: | 10003 |
| Mailing Zip 4: | Not reported |
| Mailing Country: | USA |
| Mailing Phone: | Not reported |

NY MANIFEST:

| | |
|---|---|
| Document ID: | Not reported |
| Manifest Status: | Not reported |
| seq: | Not reported |
| Year: | 2014 |
| Trans1 State ID: | NJD003812047 |
| Trans2 State ID: | Not reported |
| Generator Ship Date: | 01/08/2014 |
| Trans1 Recv Date: | 01/08/2014 |
| Trans2 Recv Date: | Not reported |
| TSD Site Recv Date: | 01/08/2014 |
| Part A Recv Date: | Not reported |
| Part B Recv Date: | Not reported |
| Generator EPA ID: | NYP004414439 |
| Trans1 EPA ID: | Not reported |
| Trans2 EPA ID: | Not reported |
| TSDF ID 1: | NJD991291105 |
| TSDF ID 2: | Not reported |
| Manifest Tracking Number: | 002328474GBF |
| Import Indicator: | N |
| Export Indicator: | N |
| Discr Quantity Indicator: | N |
| Discr Type Indicator: | N |
| Discr Residue Indicator: | N |
| Discr Partial Reject Indicator: | N |
| Discr Full Reject Indicator: | N |
| Manifest Ref Number: | Not reported |
| Alt Facility RCRA ID: | Not reported |
| Alt Facility Sign Date: | Not reported |
| MGMT Method Type Code: | H110 |
| Waste Code: | Not reported |
| Waste Code: | Not reported |
| Waste Code: | Not reported |
| Waste Code: | Not reported |

**CON EDISON SERVICE BOX: 16834 (Continued)** **1016967845**

| | |
|---|---|
| Waste Code: | Not reported |
| Waste Code: | Not reported |
| Quantity: | 40 |
| Units: | G - Gallons (liquids only)* (8.3 pounds) |
| Number of Containers: | 1 |
| Container Type: | TT - Cargo tank, tank trucks |
| Handling Method: | T Chemical, physical, or biological treatment. |
| Specific Gravity: | 1 |
| Waste Code: | D008 |
| Waste Code 1_2: | Not reported |
| Waste Code 1_3: | Not reported |
| Waste Code 1_4: | Not reported |
| Waste Code 1_5: | Not reported |
| Waste Code 1_6: | Not reported |

Click this hyperlink while viewing on your computer to access
-1 additional NY MANIFEST: record(s) in the EDR Site Report.

---

**W188** **CON EDISON** **NY MANIFEST** **S117536042**
**SE** **640 CLASSON AVE** **N/A**
**1/8-1/4** **BROOKLYN, NY 11238**
**0.155 mi.**
**821 ft.** **Site 2 of 12 in cluster W**

**Relative:**
**Higher**

**Actual:**
**99 ft.**

NY MANIFEST:

| | |
|---|---|
| Country: | USA |
| EPA ID: | NYP004684841 |
| Facility Status: | Not reported |
| Location Address 1: | 640 CLASSON AVE |
| Code: | BP |
| Location Address 2: | SB 16841 |
| Total Tanks: | Not reported |
| Location City: | BROOKLYN |
| Location State: | NY |
| Location Zip: | 11238 |
| Location Zip 4: | Not reported |

NY MANIFEST:

| | |
|---|---|
| EPAID: | NYP004684841 |
| Mailing Name: | CON EDISON |
| Mailing Contact: | TOM TEELING |
| Mailing Address 1: | 4 IRVING PL 15TH FL |
| Mailing Address 2: | Not reported |
| Mailing City: | NEW YORK |
| Mailing State: | NY |
| Mailing Zip: | 10003 |
| Mailing Zip 4: | Not reported |
| Mailing Country: | USA |
| Mailing Phone: | 2124603770 |

NY MANIFEST:

| | |
|---|---|
| Document ID: | Not reported |
| Manifest Status: | Not reported |
| seq: | Not reported |
| Year: | 2014 |
| Trans1 State ID: | NJD003812047 |
| Trans2 State ID: | Not reported |

**CON EDISON (Continued)** **S117536042**

| | |
|---|---|
| Generator Ship Date: | 10/27/2014 |
| Trans1 Recv Date: | 10/27/2014 |
| Trans2 Recv Date: | Not reported |
| TSD Site Recv Date: | 11/03/2014 |
| Part A Recv Date: | Not reported |
| Part B Recv Date: | Not reported |
| Generator EPA ID: | NYP004684841 |
| Trans1 EPA ID: | Not reported |
| Trans2 EPA ID: | Not reported |
| TSDF ID 1: | NJD991291105 |
| TSDF ID 2: | Not reported |
| Manifest Tracking Number: | 002617232GBF |
| Import Indicator: | N |
| Export Indicator: | N |
| Discr Quantity Indicator: | N |
| Discr Type Indicator: | N |
| Discr Residue Indicator: | N |
| Discr Partial Reject Indicator: | N |
| Discr Full Reject Indicator: | N |
| Manifest Ref Number: | Not reported |
| Alt Facility RCRA ID: | Not reported |
| Alt Facility Sign Date: | Not reported |
| MGMT Method Type Code: | H110 |
| Waste Code: | Not reported |
| Waste Code: | Not reported |
| Waste Code: | Not reported |
| Waste Code: | Not reported |
| Waste Code: | Not reported |
| Waste Code: | Not reported |
| Quantity: | 100 |
| Units: | G - Gallons (liquids only)* (8.3 pounds) |
| Number of Containers: | 1 |
| Container Type: | TT - Cargo tank, tank trucks |
| Handling Method: | T Chemical, physical, or biological treatment. |
| Specific Gravity: | 1 |
| Waste Code: | D008 |
| Waste Code 1_2: | Not reported |
| Waste Code 1_3: | Not reported |
| Waste Code 1_4: | Not reported |
| Waste Code 1_5: | Not reported |
| Waste Code 1_6: | Not reported |

Click this hyperlink while viewing on your computer to access
-1 additional NY MANIFEST: record(s) in the EDR Site Report.

---

**W189** **CON ED - MH 2947** **RCRA NonGen / NLR** **1007206474**
**SE** **DEAN ST & CLASSON** **NY MANIFEST** **NYP004010419**
**1/8-1/4** **BROOKLYN, NY 11217**
**0.156 mi.**
**822 ft.** **Site 3 of 12 in cluster W**

**Relative:** RCRA NonGen / NLR:
**Higher**

| | |
|---|---|
| Date form received by agency: | 02/28/1998 |
| Facility name: | CON ED - MH 2947 |
| Facility address: | DEAN ST & CLASSON<br>BROOKLYN, NY 11217-0000 |
| EPA ID: | NYP004010419 |

**Actual:**
**94 ft.**

**CON ED - MH 2947 (Continued)** **1007206474**

Mailing address: CONSOLIDATED EDISON INC
4 IRVING PL - ROOM 300
NEW YORK, NY 10003-0000
Contact: ANTHONY DRUMMINGS
Contact address: CONSOLIDATED EDISON INC
NEW YORK, NY 10003-0000
Contact country: US
Contact telephone: 212-460-3770
Contact email: Not reported
EPA Region: 02
Classification: Non-Generator
Description: Handler: Non-Generators do not presently generate hazardous waste

Handler Activities Summary:
U.S. importer of hazardous waste: No
Mixed waste (haz. and radioactive): No
Recycler of hazardous waste: No
Transporter of hazardous waste: No
Treater, storer or disposer of HW: No
Underground injection activity: No
On-site burner exemption: No
Furnace exemption: No
Used oil fuel burner: No
Used oil processor: No
User oil refiner: No
Used oil fuel marketer to burner: No
Used oil Specification marketer: No
Used oil transfer facility: No
Used oil transporter: No

Historical Generators:
Date form received by agency: 02/27/1998
Site name: CON ED - MH 2947
Classification: Not a generator, verified

Date form received by agency: 02/26/1998
Site name: CON ED - MH 2947
Classification: Large Quantity Generator

Violation Status: No violations found

NY MANIFEST:
Country: USA
EPA ID: NYP004010419
Facility Status: Not reported
Location Address 1: MH 2947 - CLASSON AVE
Code: BP
Location Address 2: Not reported
Total Tanks: Not reported
Location City: QUEENS
Location State: NY
Location Zip: Not reported
Location Zip 4: Not reported

NY MANIFEST:
EPAID: NYP004010419
Mailing Name: CONSOLIDATED EDISON

**CON ED - MH 2947 (Continued)** **1007206474**

| | |
|---|---|
| Mailing Contact: | FRANKLIN MURRAY |
| Mailing Address 1: | 4 IRVING PLACE RM 828 |
| Mailing Address 2: | Not reported |
| Mailing City: | NEW YORK |
| Mailing State: | NY |
| Mailing Zip: | 10003 |
| Mailing Zip 4: | Not reported |
| Mailing Country: | USA |
| Mailing Phone: | 2124602808 |

NY MANIFEST:

| | |
|---|---|
| Document ID: | NYG0904896 |
| Manifest Status: | C |
| seq: | Not reported |
| Year: | 1997 |
| Trans1 State ID: | SM1563 |
| Trans2 State ID: | Not reported |
| Generator Ship Date: | 08/19/1997 |
| Trans1 Recv Date: | 08/19/1997 |
| Trans2 Recv Date: | / / |
| TSD Site Recv Date: | 08/20/1997 |
| Part A Recv Date: | 09/02/1997 |
| Part B Recv Date: | 09/10/1997 |
| Generator EPA ID: | NYP004010419 |
| Trans1 EPA ID: | NYD006982359 |
| Trans2 EPA ID: | Not reported |
| TSDF ID 1: | NYD980593636 |
| TSDF ID 2: | Not reported |
| Manifest Tracking Number: | Not reported |
| Import Indicator: | Not reported |
| Export Indicator: | Not reported |
| Discr Quantity Indicator: | Not reported |
| Discr Type Indicator: | Not reported |
| Discr Residue Indicator: | Not reported |
| Discr Partial Reject Indicator: | Not reported |
| Discr Full Reject Indicator: | Not reported |
| Manifest Ref Number: | Not reported |
| Alt Facility RCRA ID: | Not reported |
| Alt Facility Sign Date: | Not reported |
| MGMT Method Type Code: | Not reported |
| Waste Code: | B002 - PETROLEUM OIL WITH 50 BUT < 500 PPM PCB |
| Waste Code: | Not reported |
| Waste Code: | Not reported |
| Waste Code: | Not reported |
| Waste Code: | Not reported |
| Waste Code: | Not reported |
| Quantity: | 00391 |
| Units: | K - Kilograms (2.2 pounds) |
| Number of Containers: | 001 |
| Container Type: | TT - Cargo tank, tank trucks |
| Handling Method: | T Chemical, physical, or biological treatment. |
| Specific Gravity: | 100 |

Click this hyperlink while viewing on your computer to access
-1 additional NY MANIFEST: record(s) in the EDR Site Report.

**W190**
**SE**
**1/8-1/4**
**0.156 mi.**
**822 ft.**

**CON EDISON MANHOLE: 2946**
**CLASSON AVE & DEAN ST**
**BROOKLYN, NY 11211**

**Site 4 of 12 in cluster W**

**NJ MANIFEST** **S117985309**
**N/A**

**Relative:**
**Higher**

**Actual:**
**94 ft.**

NJ MANIFEST:

| | |
|---|---|
| EPA Id: | NYP004256988 |
| Mail Address: | IRVING PL - ROOM 828 |
| Mail City/State/Zip: | NEW YORK, NY 10003 |
| Facility Phone: | Not reported |
| Emergency Phone: | Not reported |
| Contact: | ANGEL CHANG |
| Comments: | Not reported |
| SIC Code: | Not reported |
| County: | NY047 |
| Municipal: | Not reported |
| Previous EPA Id: | Not reported |
| Gen Flag: | Not reported |
| Trans Flag: | Not reported |
| TSDF Flag: | Not reported |
| Name Change: | Not reported |
| Date Change: | Not reported |

Manifest:

| | |
|---|---|
| Manifest Number: | 001674600GBF |
| EPA ID: | NYP004256988 |
| Date Shipped: | 7/4/2012 |
| TSDF EPA ID: | NJD991291105 |
| Transporter EPA ID: | NJD003812047 |
| Transporter 2 EPA ID: | Not reported |
| Transporter 3 EPA ID: | Not reported |
| Transporter 4 EPA ID: | Not reported |
| Transporter 5 EPA ID: | Not reported |
| Transporter 6 EPA ID: | Not reported |
| Transporter 7 EPA ID: | Not reported |
| Transporter 8 EPA ID: | Not reported |
| Transporter 9 EPA ID: | Not reported |
| Transporter 10 EPA ID: | Not reported |
| Date Trans1 Transported Waste: | Not reported |
| Date Trans2 Transported Waste: | Not reported |
| Date Trans3 Transported Waste: | Not reported |
| Date Trans4 Transported Waste: | Not reported |
| Date Trans5 Transported Waste: | Not reported |
| Date Trans6 Transported Waste: | Not reported |
| Date Trans7 Transported Waste: | Not reported |
| Date Trans8 Transported Waste: | Not reported |
| Date Trans9 Transported Waste: | Not reported |
| Date Trans10 Transported Waste: | Not reported |
| Date TSDF Received Waste: | Not reported |
| TSDF EPA Facility Name: | Not reported |
| QTY Units: | Not reported |
| Transporter SEQ ID: | Not reported |
| Transporter-1 Date: | Not reported |
| Waste SEQ ID: | Not reported |
| Waste Type Code 2: | Not reported |
| Waste Type Code 3: | Not reported |
| Waste Type Code 4: | Not reported |
| Waste Type Code 5: | Not reported |
| Waste Type Code 6: | Not reported |

**CON EDISON MANHOLE: 2946 (Continued)** **S117985309**

Date Accepted: Not reported
Manifest Discrepancy Type: Not reported
Data Entry Number: Not reported
Was Load Rejected: NEW YORK, NY 10003
Reason Load Was Rejected: Not reported

Waste:
Manifest Year: Not reported
Waste Code: D008
Hand Code: Not reported
Quantity: 100.00 gallons

---

**W191** **CON EDISON MANHOLE: 2946** **RCRA NonGen / NLR** **1016142969**
**SE** **CLASSON AVE & DEAN ST** **NY MANIFEST** **NYP004256988**
**1/8-1/4** **BROOKLYN, NY 11211**
**0.156 mi.**
**822 ft.** **Site 5 of 12 in cluster W**

**Relative:**
**Higher**

**Actual:**
**94 ft.**

RCRA NonGen / NLR:
Date form received by agency: 07/28/2017
Facility name: CON EDISON MANHOLE: 2946
Facility address: CLASSON AVE & DEAN ST
BROOKLYN, NY 11211
EPA ID: NYP004256988
Mailing address: IRVING PL - ROOM 828
NEW YORK, NY 10003
Contact: ANGEL CHANG
Contact address: Not reported
Not reported
Contact country: Not reported
Contact telephone: 718-204-4151
Contact email: Not reported
EPA Region: 02
Classification: Non-Generator
Description: Handler: Non-Generators do not presently generate hazardous waste

Handler Activities Summary:
U.S. importer of hazardous waste: No
Mixed waste (haz. and radioactive): No
Recycler of hazardous waste: No
Transporter of hazardous waste: No
Treater, storer or disposer of HW: No
Underground injection activity: No
On-site burner exemption: No
Furnace exemption: No
Used oil fuel burner: No
Used oil processor: No
User oil refiner: No
Used oil fuel marketer to burner: No
Used oil Specification marketer: No
Used oil transfer facility: No
Used oil transporter: No

Historical Generators:

**CON EDISON MANHOLE: 2946 (Continued)** **1016142969**

Date form received by agency: 07/04/2012
Site name: CON EDISON MANHOLE: 2946
Classification: Conditionally Exempt Small Quantity Generator

Violation Status: No violations found

NY MANIFEST:
Country: USA
EPA ID: NYP004256988
Facility Status: Not reported
Location Address 1: N/W/C DEAN ST AND CLASSON AVE MH 2946
Code: BP
Location Address 2: Not reported
Total Tanks: Not reported
Location City: BROOKLYN
Location State: NY
Location Zip: 11215
Location Zip 4: Not reported

NY MANIFEST:
EPAID: NYP004256988
Mailing Name: CONSOLIDATED EDISON OF NY
Mailing Contact: TOM TEELING
Mailing Address 1: 4 IRVING PLACE FLOOR 15
Mailing Address 2: Not reported
Mailing City: NEW YORK
Mailing State: NY
Mailing Zip: 10003
Mailing Zip 4: Not reported
Mailing Country: USA
Mailing Phone: 2124603770

NY MANIFEST:
Document ID: Not reported
Manifest Status: Not reported
seq: Not reported
Year: 2012
Trans1 State ID: NJD003812047
Trans2 State ID: Not reported
Generator Ship Date: 07/04/2012
Trans1 Recv Date: 07/04/2012
Trans2 Recv Date: Not reported
TSD Site Recv Date: 07/11/2012
Part A Recv Date: Not reported
Part B Recv Date: Not reported
Generator EPA ID: NYP004256988
Trans1 EPA ID: Not reported
Trans2 EPA ID: Not reported
TSDF ID 1: NJD991291105
TSDF ID 2: Not reported
Manifest Tracking Number: 001674600GBF
Import Indicator: N
Export Indicator: N
Discr Quantity Indicator: N
Discr Type Indicator: N
Discr Residue Indicator: N
Discr Partial Reject Indicator: N
Discr Full Reject Indicator: N

**CON EDISON MANHOLE: 2946 (Continued)** **1016142969**

| | |
|---|---|
| Manifest Ref Number: | Not reported |
| Alt Facility RCRA ID: | Not reported |
| Alt Facility Sign Date: | Not reported |
| MGMT Method Type Code: | H111 |
| Waste Code: | Not reported |
| Waste Code: | Not reported |
| Waste Code: | Not reported |
| Waste Code: | Not reported |
| Waste Code: | Not reported |
| Waste Code: | Not reported |
| Quantity: | 100.0 |
| Units: | G - Gallons (liquids only)* (8.3 pounds) |
| Number of Containers: | 1.0 |
| Container Type: | TT - Cargo tank, tank trucks |
| Handling Method: | T Chemical, physical, or biological treatment. |
| Specific Gravity: | 1.0 |
| Waste Code: | D008 |
| Waste Code 1_2: | Not reported |
| Waste Code 1_3: | Not reported |
| Waste Code 1_4: | Not reported |
| Waste Code 1_5: | Not reported |
| Waste Code 1_6: | Not reported |

Click this hyperlink while viewing on your computer to access
-1 additional NY MANIFEST: record(s) in the EDR Site Report.

---

**W192** **BELL ATLANTIC-NY** **RCRA NonGen / NLR** **1007205442**
**SE** **DEAN ST/CLASSON AVE** **NY MANIFEST** **NYP000933770**
**1/8-1/4** **BROOKLYN, NY 00000**
**0.156 mi.**
**824 ft.** **Site 6 of 12 in cluster W**

**Relative:**
**Higher**

**Actual:**
**94 ft.**

RCRA NonGen / NLR:

| | |
|---|---|
| Date form received by agency: | 03/01/1998 |
| Facility name: | BELL ATLANTIC-NY |
| Facility address: | DEAN ST/CLASSON AVE<br>BROOKLYN, NY 00000-0000 |
| EPA ID: | NYP000933770 |
| Mailing address: | BELL ATLANTIC ENV AFFAIRS<br>221 E 37TH ST 4TH FL<br>NEW YORK, NY 10016-0000 |
| Contact: | JOHN QUATRALE |
| Contact address: | BELL ATLANTIC ENV AFFAIRS<br>NEW YORK, NY 10016-0000 |
| Contact country: | US |
| Contact telephone: | 212-338-7141 |
| Contact email: | Not reported |
| EPA Region: | 02 |
| Classification: | Non-Generator |
| Description: | Handler: Non-Generators do not presently generate hazardous waste |

Handler Activities Summary:

| | |
|---|---|
| U.S. importer of hazardous waste: | No |
| Mixed waste (haz. and radioactive): | No |
| Recycler of hazardous waste: | No |
| Transporter of hazardous waste: | No |

**BELL ATLANTIC-NY (Continued)** **1007205442**

Treater, storer or disposer of HW: No
Underground injection activity: No
On-site burner exemption: No
Furnace exemption: No
Used oil fuel burner: No
Used oil processor: No
User oil refiner: No
Used oil fuel marketer to burner: No
Used oil Specification marketer: No
Used oil transfer facility: No
Used oil transporter: No

Historical Generators:
Date form received by agency: 02/28/1998
Site name: BELL ATLANTIC-NY
Classification: Not a generator, verified

Date form received by agency: 02/27/1998
Site name: BELL ATLANTIC-NY
Classification: Large Quantity Generator

Violation Status: No violations found

NY MANIFEST:
Country: USA
EPA ID: NYP000933770
Facility Status: Not reported
Location Address 1: DEAN ST/CLASSON AVE
Code: BP
Location Address 2: Not reported
Total Tanks: Not reported
Location City: BROOKLYN
Location State: NY
Location Zip: Not reported
Location Zip 4: Not reported

NY MANIFEST:
EPAID: NYP000933770
Mailing Name: BELL ATLANTIC-NY
Mailing Contact: Not reported
Mailing Address 1: Not reported
Mailing Address 2: Not reported
Mailing City: Not reported
Mailing State: Not reported
Mailing Zip: Not reported
Mailing Zip 4: Not reported
Mailing Country: Not reported
Mailing Phone: Not reported

Click this hyperlink while viewing on your computer to access
-1 additional NY MANIFEST: record(s) in the EDR Site Report.

**W193**
**SE**
**1/8-1/4**
**0.158 mi.**
**834 ft.**

**CON EDISON**
**642 CLASSON AVE**
**BROOKLYN, NY 11238**

**Site 7 of 12 in cluster W**

**NY MANIFEST** **S117060649**
**N/A**

**Relative:**
**Higher**

**Actual:**
**99 ft.**

NY MANIFEST:

| | |
|---|---|
| Country: | USA |
| EPA ID: | NYP004528832 |
| Facility Status: | Not reported |
| Location Address 1: | 642 CLASSON AV |
| Code: | BP |
| Location Address 2: | SB16841 |
| Total Tanks: | Not reported |
| Location City: | BROOKLYN |
| Location State: | NY |
| Location Zip: | 11201 |
| Location Zip 4: | Not reported |

NY MANIFEST:

| | |
|---|---|
| EPAID: | NYP004528832 |
| Mailing Name: | CON EDISON |
| Mailing Contact: | CON EDISON |
| Mailing Address 1: | 4 IRVING PL |
| Mailing Address 2: | 15TH FL |
| Mailing City: | NEW YORK |
| Mailing State: | NY |
| Mailing Zip: | 10003 |
| Mailing Zip 4: | Not reported |
| Mailing Country: | USA |
| Mailing Phone: | Not reported |

NY MANIFEST:

| | |
|---|---|
| Document ID: | Not reported |
| Manifest Status: | Not reported |
| seq: | Not reported |
| Year: | 2014 |
| Trans1 State ID: | NJD003812047 |
| Trans2 State ID: | Not reported |
| Generator Ship Date: | 05/12/2014 |
| Trans1 Recv Date: | 05/12/2014 |
| Trans2 Recv Date: | Not reported |
| TSD Site Recv Date: | 05/13/2014 |
| Part A Recv Date: | Not reported |
| Part B Recv Date: | Not reported |
| Generator EPA ID: | NYP004528832 |
| Trans1 EPA ID: | Not reported |
| Trans2 EPA ID: | Not reported |
| TSDF ID 1: | NJD991291105 |
| TSDF ID 2: | Not reported |
| Manifest Tracking Number: | 002422494GBF |
| Import Indicator: | N |
| Export Indicator: | N |
| Discr Quantity Indicator: | N |
| Discr Type Indicator: | N |
| Discr Residue Indicator: | N |
| Discr Partial Reject Indicator: | N |
| Discr Full Reject Indicator: | N |
| Manifest Ref Number: | Not reported |

**CON EDISON (Continued)** **S117060649**

| | |
|---|---|
| Alt Facility RCRA ID: | Not reported |
| Alt Facility Sign Date: | Not reported |
| MGMT Method Type Code: | H110 |
| Waste Code: | Not reported |
| Waste Code: | Not reported |
| Waste Code: | Not reported |
| Waste Code: | Not reported |
| Waste Code: | Not reported |
| Waste Code: | Not reported |
| Quantity: | 20 |
| Units: | G - Gallons (liquids only)* (8.3 pounds) |
| Number of Containers: | 1 |
| Container Type: | TT - Cargo tank, tank trucks |
| Handling Method: | T Chemical, physical, or biological treatment. |
| Specific Gravity: | 1 |
| Waste Code: | D008 |
| Waste Code 1_2: | Not reported |
| Waste Code 1_3: | Not reported |
| Waste Code 1_4: | Not reported |
| Waste Code 1_5: | Not reported |
| Waste Code 1_6: | Not reported |

| | |
|---|---|
| Country: | USA |
| EPA ID: | NYP004655320 |
| Facility Status: | Not reported |
| Location Address 1: | 642 CLASSON AV |
| Code: | BP |
| Location Address 2: | SB18641 |
| Total Tanks: | Not reported |
| Location City: | BROOKLYN |
| Location State: | NY |
| Location Zip: | 11238 |
| Location Zip 4: | Not reported |

NY MANIFEST:

| | |
|---|---|
| EPAID: | NYP004655320 |
| Mailing Name: | CON EDISON |
| Mailing Contact: | CON EDISON |
| Mailing Address 1: | 4 IRVING PL |
| Mailing Address 2: | 15TH FL |
| Mailing City: | NEW YORK |
| Mailing State: | NY |
| Mailing Zip: | 10003 |
| Mailing Zip 4: | Not reported |
| Mailing Country: | USA |
| Mailing Phone: | Not reported |

NY MANIFEST:

| | |
|---|---|
| Document ID: | Not reported |
| Manifest Status: | Not reported |
| seq: | Not reported |
| Year: | 2014 |
| Trans1 State ID: | NJD003812047 |
| Trans2 State ID: | Not reported |
| Generator Ship Date: | 09/11/2014 |
| Trans1 Recv Date: | 09/11/2014 |

**CON EDISON (Continued)** **S117060649**

| | |
|---|---|
| Trans2 Recv Date: | Not reported |
| TSD Site Recv Date: | 09/16/2014 |
| Part A Recv Date: | Not reported |
| Part B Recv Date: | Not reported |
| Generator EPA ID: | NYP004655320 |
| Trans1 EPA ID: | Not reported |
| Trans2 EPA ID: | Not reported |
| TSDF ID 1: | NJD991291105 |
| TSDF ID 2: | Not reported |
| Manifest Tracking Number: | 002617217GBF |
| Import Indicator: | N |
| Export Indicator: | N |
| Discr Quantity Indicator: | N |
| Discr Type Indicator: | N |
| Discr Residue Indicator: | N |
| Discr Partial Reject Indicator: | N |
| Discr Full Reject Indicator: | N |
| Manifest Ref Number: | Not reported |
| Alt Facility RCRA ID: | Not reported |
| Alt Facility Sign Date: | Not reported |
| MGMT Method Type Code: | H110 |
| Waste Code: | Not reported |
| Waste Code: | Not reported |
| Waste Code: | Not reported |
| Waste Code: | Not reported |
| Waste Code: | Not reported |
| Waste Code: | Not reported |
| Quantity: | 60 |
| Units: | G - Gallons (liquids only)* (8.3 pounds) |
| Number of Containers: | 1 |
| Container Type: | TT - Cargo tank, tank trucks |
| Handling Method: | T Chemical, physical, or biological treatment. |
| Specific Gravity: | 1 |
| Waste Code: | D008 |
| Waste Code 1_2: | Not reported |
| Waste Code 1_3: | Not reported |
| Waste Code 1_4: | Not reported |
| Waste Code 1_5: | Not reported |
| Waste Code 1_6: | Not reported |

Click this hyperlink while viewing on your computer to access
-1 additional NY MANIFEST: record(s) in the EDR Site Report.

---

**W194** **CON EDISON SERVICE BOX: 16841** **RCRA NonGen / NLR** **1017775059**
**SE** **642 CLASSON AVE** **NYP004528832**
**1/8-1/4** **BROOKLYN, NY 11238**
**0.158 mi.**
**834 ft.** **Site 8 of 12 in cluster W**

**Relative:**
**Higher**

**Actual:**
**99 ft.**

RCRA NonGen / NLR:

| | |
|---|---|
| Date form received by agency: | 06/12/2014 |
| Facility name: | CON EDISON SERVICE BOX: 16841 |
| Facility address: | 642 CLASSON AVE<br>BROOKLYN, NY 11238 |
| EPA ID: | NYP004528832 |
| Mailing address: | IRVING PL, 15TH FL NE<br>NEW YORK, NY 10003 |

**CON EDISON SERVICE BOX: 16841 (Continued)** **1017775059**

Contact: THOMAS TEELING
Contact address: Not reported
Not reported
Contact country: Not reported
Contact telephone: 212-460-3770
Contact email: Not reported
EPA Region: 02
Classification: Non-Generator
Description: Handler: Non-Generators do not presently generate hazardous waste

Handler Activities Summary:
U.S. importer of hazardous waste: No
Mixed waste (haz. and radioactive): No
Recycler of hazardous waste: No
Transporter of hazardous waste: No
Treater, storer or disposer of HW: No
Underground injection activity: No
On-site burner exemption: No
Furnace exemption: No
Used oil fuel burner: No
Used oil processor: No
User oil refiner: No
Used oil fuel marketer to burner: No
Used oil Specification marketer: No
Used oil transfer facility: No
Used oil transporter: No

Historical Generators:
Date form received by agency: 05/12/2014
Site name: CON EDISON
Classification: Small Quantity Generator

Date form received by agency: 05/12/2014
Site name: CON EDISON
Classification: Not a generator, verified

Violation Status: No violations found

---

**Y195** **CON ED MH 2968** **RCRA NonGen / NLR** **1007206188**
**North** **GRAND ST & FULTON ST** **NY MANIFEST** **NYP004005260**
**1/8-1/4** **BROOKLYN, NY 11238**
**0.158 mi.**
**835 ft.** **Site 1 of 6 in cluster Y**

**Relative:** **Lower**
**Actual:** **70 ft.**

RCRA NonGen / NLR:
Date form received by agency: 02/28/1998
Facility name: CON ED MH 2968
Facility address: GRAND ST & FULTON ST
BROOKLYN, NY 11238-0000
EPA ID: NYP004005260
Mailing address: CONSOLIDATED EDISON INC
4 IRVING PL ROOM 300
NEW YORK, NY 10003-0000
Contact: ANTHONY DRUMMINGS
Contact address: CONSOLIDATED EDISON INC
NEW YORK, NY 10003-0000
Contact country: US
Contact telephone: 212-460-3770

**CON ED MH 2968 (Continued)** **1007206188**

Contact email: Not reported
EPA Region: 02
Classification: Non-Generator
Description: Handler: Non-Generators do not presently generate hazardous waste

Handler Activities Summary:
U.S. importer of hazardous waste: No
Mixed waste (haz. and radioactive): No
Recycler of hazardous waste: No
Transporter of hazardous waste: No
Treater, storer or disposer of HW: No
Underground injection activity: No
On-site burner exemption: No
Furnace exemption: No
Used oil fuel burner: No
Used oil processor: No
User oil refiner: No
Used oil fuel marketer to burner: No
Used oil Specification marketer: No
Used oil transfer facility: No
Used oil transporter: No

Historical Generators:
Date form received by agency: 02/27/1998
Site name: CON ED MH 2968
Classification: Not a generator, verified

Date form received by agency: 02/26/1998
Site name: CON ED MH 2968
Classification: Large Quantity Generator

Violation Status: No violations found

NY MANIFEST:
Country: USA
EPA ID: NYP004005260
Facility Status: Not reported
Location Address 1: MH#2968 - FULTON ST
Code: BP
Location Address 2: Not reported
Total Tanks: Not reported
Location City: QUEENS
Location State: NY
Location Zip: Not reported
Location Zip 4: Not reported

NY MANIFEST:
EPAID: NYP004005260
Mailing Name: CONSOLIDATED EDISON
Mailing Contact: FRANKLIN MURRAY
Mailing Address 1: 4 IRVING PLACE RM 828
Mailing Address 2: Not reported
Mailing City: NEW YORK
Mailing State: NY
Mailing Zip: 10003
Mailing Zip 4: Not reported
Mailing Country: USA

**CON ED MH 2968 (Continued)** **1007206188**

Mailing Phone: 2124602808

NY MANIFEST:

| | |
|---|---|
| Document ID: | NYB8467992 |
| Manifest Status: | K |
| seq: | Not reported |
| Year: | 1997 |
| Trans1 State ID: | 80680AE |
| Trans2 State ID: | Not reported |
| Generator Ship Date: | 02/18/1997 |
| Trans1 Recv Date: | 02/18/1997 |
| Trans2 Recv Date: | / / |
| TSD Site Recv Date: | 02/19/1997 |
| Part A Recv Date: | 03/06/1997 |
| Part B Recv Date: | 03/31/1997 |
| Generator EPA ID: | NYP004005260 |
| Trans1 EPA ID: | NYD006982359 |
| Trans2 EPA ID: | Not reported |
| TSDF ID 1: | NYD077444263 |
| TSDF ID 2: | Not reported |
| Manifest Tracking Number: | Not reported |
| Import Indicator: | Not reported |
| Export Indicator: | Not reported |
| Discr Quantity Indicator: | Not reported |
| Discr Type Indicator: | Not reported |
| Discr Residue Indicator: | Not reported |
| Discr Partial Reject Indicator: | Not reported |
| Discr Full Reject Indicator: | Not reported |
| Manifest Ref Number: | Not reported |
| Alt Facility RCRA ID: | Not reported |
| Alt Facility Sign Date: | Not reported |
| MGMT Method Type Code: | Not reported |
| Waste Code: | B007 - OTHER MISCELLANEOUS PCB WASTES |
| Waste Code: | Not reported |
| Waste Code: | Not reported |
| Waste Code: | Not reported |
| Waste Code: | Not reported |
| Waste Code: | Not reported |
| Quantity: | 00001 |
| Units: | Y - Cubic yards* (.85 tons) |
| Number of Containers: | 001 |
| Container Type: | DM - Metal drums, barrels |
| Handling Method: | L Landfill. |
| Specific Gravity: | 100 |

Click this hyperlink while viewing on your computer to access
-1 additional NY MANIFEST: record(s) in the EDR Site Report.

**Y196** **CON ED - M/H 2968** **RCRA NonGen / NLR** **1007206292**
**North** **FULTON ST & GRAND AVE** **NY MANIFEST** **NYP004007332**
**1/8-1/4** **BROOKLYN, NY 11271**
**0.158 mi.**
**835 ft.** **Site 2 of 6 in cluster Y**

**Relative:**
**Lower**

**Actual:**
**70 ft.**

RCRA NonGen / NLR:

| | |
|---|---|
| Date form received by agency: | 02/28/1998 |
| Facility name: | CON ED - M/H 2968 |
| Facility address: | FULTON ST & GRAND AVE<br>BROOKLYN, NY 11271-0000 |
| EPA ID: | NYP004007332 |
| Mailing address: | CONSOLIDATED EDISON INC<br>4 IRVING PL RM 300<br>NEW YORK, NY 10003-0000 |
| Contact: | ANTHONY DRUMMINGS |
| Contact address: | CONSOLIDATED EDISON INC<br>NEW YORK, NY 10003-0000 |
| Contact country: | US |
| Contact telephone: | 212-460-3770 |
| Contact email: | Not reported |
| EPA Region: | 02 |
| Classification: | Non-Generator |
| Description: | Handler: Non-Generators do not presently generate hazardous waste |

Handler Activities Summary:

| | |
|---|---|
| U.S. importer of hazardous waste: | No |
| Mixed waste (haz. and radioactive): | No |
| Recycler of hazardous waste: | No |
| Transporter of hazardous waste: | No |
| Treater, storer or disposer of HW: | No |
| Underground injection activity: | No |
| On-site burner exemption: | No |
| Furnace exemption: | No |
| Used oil fuel burner: | No |
| Used oil processor: | No |
| User oil refiner: | No |
| Used oil fuel marketer to burner: | No |
| Used oil Specification marketer: | No |
| Used oil transfer facility: | No |
| Used oil transporter: | No |

Historical Generators:

| | |
|---|---|
| Date form received by agency: | 02/27/1998 |
| Site name: | CON ED - M/H 2968 |
| Classification: | Not a generator, verified |

| | |
|---|---|
| Date form received by agency: | 02/26/1998 |
| Site name: | CON ED - M/H 2968 |
| Classification: | Large Quantity Generator |

Violation Status: No violations found

NY MANIFEST:

| | |
|---|---|
| Country: | USA |
| EPA ID: | NYP004007332 |
| Facility Status: | Not reported |
| Location Address 1: | MH 2968 - FULTON & GRAND AVE |
| Code: | BP |

**CON ED - M/H 2968 (Continued)** **1007206292**

| | |
|---|---|
| Location Address 2: | Not reported |
| Total Tanks: | Not reported |
| Location City: | QUEENS |
| Location State: | NY |
| Location Zip: | Not reported |
| Location Zip 4: | Not reported |

NY MANIFEST:

| | |
|---|---|
| EPAID: | NYP004007332 |
| Mailing Name: | CONSOLIDATED EDISON |
| Mailing Contact: | FRANKLIN MURRAY |
| Mailing Address 1: | 4 IRVING PLACE RM 828 |
| Mailing Address 2: | Not reported |
| Mailing City: | NEW YORK |
| Mailing State: | NY |
| Mailing Zip: | 10003 |
| Mailing Zip 4: | Not reported |
| Mailing Country: | USA |
| Mailing Phone: | 2124602808 |

NY MANIFEST:

| | |
|---|---|
| Document ID: | NYG0094527 |
| Manifest Status: | K |
| seq: | Not reported |
| Year: | 1997 |
| Trans1 State ID: | 80680AE |
| Trans2 State ID: | Not reported |
| Generator Ship Date: | 05/25/1997 |
| Trans1 Recv Date: | 05/25/1997 |
| Trans2 Recv Date: | / / |
| TSD Site Recv Date: | 05/27/1997 |
| Part A Recv Date: | 06/06/1997 |
| Part B Recv Date: | 07/15/1997 |
| Generator EPA ID: | NYP004007332 |
| Trans1 EPA ID: | NYD006982359 |
| Trans2 EPA ID: | Not reported |
| TSDF ID 1: | NYD077444263 |
| TSDF ID 2: | Not reported |
| Manifest Tracking Number: | Not reported |
| Import Indicator: | Not reported |
| Export Indicator: | Not reported |
| Discr Quantity Indicator: | Not reported |
| Discr Type Indicator: | Not reported |
| Discr Residue Indicator: | Not reported |
| Discr Partial Reject Indicator: | Not reported |
| Discr Full Reject Indicator: | Not reported |
| Manifest Ref Number: | Not reported |
| Alt Facility RCRA ID: | Not reported |
| Alt Facility Sign Date: | Not reported |
| MGMT Method Type Code: | Not reported |
| Waste Code: | B007 - OTHER MISCELLANEOUS PCB WASTES |
| Waste Code: | Not reported |
| Waste Code: | Not reported |
| Waste Code: | Not reported |
| Waste Code: | Not reported |
| Waste Code: | Not reported |
| Quantity: | 00001 |

**CON ED - M/H 2968 (Continued)** **1007206292**

| | |
|---|---|
| Units: | Y - Cubic yards* (.85 tons) |
| Number of Containers: | 003 |
| Container Type: | DM - Metal drums, barrels |
| Handling Method: | L Landfill. |
| Specific Gravity: | 100 |

Click this hyperlink while viewing on your computer to access
-1 additional NY MANIFEST: record(s) in the EDR Site Report.

---

**Y197** **CON ED - V 2968** **RCRA NonGen / NLR** **1007206070**
**North** **GRAND ST & FULTON ST** **NY MANIFEST** **NYP004002986**
**1/8-1/4** **BROOKLYN, NY 11238**
**0.158 mi.**
**835 ft.** **Site 3 of 6 in cluster Y**

**Relative:**
**Lower**

**Actual:**
**70 ft.**

RCRA NonGen / NLR:

| | |
|---|---|
| Date form received by agency: | 02/28/1998 |
| Facility name: | CON ED - V 2968 |
| Facility address: | GRAND ST & FULTON ST<br>BROOKLYN, NY 11238-0000 |
| EPA ID: | NYP004002986 |
| Mailing address: | CONSOLIDATED EDISON INC<br>4 IRVING PL RM 300<br>NEW YORK, NY 10003-0000 |
| Contact: | ANTHONY DRUMMINGS |
| Contact address: | CONSOLIDATED EDISON INC<br>NEW YORK, NY 10003-0000 |
| Contact country: | US |
| Contact telephone: | 212-460-3770 |
| Contact email: | Not reported |
| EPA Region: | 02 |
| Classification: | Non-Generator |
| Description: | Handler: Non-Generators do not presently generate hazardous waste |

Handler Activities Summary:

| | |
|---|---|
| U.S. importer of hazardous waste: | No |
| Mixed waste (haz. and radioactive): | No |
| Recycler of hazardous waste: | No |
| Transporter of hazardous waste: | No |
| Treater, storer or disposer of HW: | No |
| Underground injection activity: | No |
| On-site burner exemption: | No |
| Furnace exemption: | No |
| Used oil fuel burner: | No |
| Used oil processor: | No |
| User oil refiner: | No |
| Used oil fuel marketer to burner: | No |
| Used oil Specification marketer: | No |
| Used oil transfer facility: | No |
| Used oil transporter: | No |

Historical Generators:

| | |
|---|---|
| Date form received by agency: | 02/27/1998 |
| Site name: | CON ED - V 2968 |
| Classification: | Not a generator, verified |

**CON ED - V 2968 (Continued)** **1007206070**

Date form received by agency: 02/26/1998
Site name: CON ED - V 2968
Classification: Large Quantity Generator

Violation Status: No violations found

NY MANIFEST:
Country: USA
EPA ID: NYP004002986
Facility Status: Not reported
Location Address 1: GRAND MH2968
Code: BP
Location Address 2: Not reported
Total Tanks: Not reported
Location City: Not reported
Location State: NY
Location Zip: Not reported
Location Zip 4: Not reported

NY MANIFEST:
EPAID: NYP004002986
Mailing Name: CONSOLIDATED EDISON CO
Mailing Contact: FRANKLIN MURRAY
Mailing Address 1: 4 IRVING PLACE RM 828
Mailing Address 2: Not reported
Mailing City: NEW YORK
Mailing State: NY
Mailing Zip: 10003
Mailing Zip 4: Not reported
Mailing Country: USA
Mailing Phone: 2124602808

NY MANIFEST:
Document ID: NYB7189425
Manifest Status: K
seq: Not reported
Year: 1997
Trans1 State ID: 80680AE
Trans2 State ID: Not reported
Generator Ship Date: 01/15/1997
Trans1 Recv Date: 01/15/1997
Trans2 Recv Date: / /
TSD Site Recv Date: 01/16/1997
Part A Recv Date: 02/10/1997
Part B Recv Date: 02/21/1997
Generator EPA ID: NYP004002986
Trans1 EPA ID: NYD006982359
Trans2 EPA ID: Not reported
TSDF ID 1: NYD077444263
TSDF ID 2: Not reported
Manifest Tracking Number: Not reported
Import Indicator: Not reported
Export Indicator: Not reported
Discr Quantity Indicator: Not reported
Discr Type Indicator: Not reported
Discr Residue Indicator: Not reported
Discr Partial Reject Indicator: Not reported
Discr Full Reject Indicator: Not reported

**CON ED - V 2968 (Continued)** **1007206070**

| | |
|---|---|
| Manifest Ref Number: | Not reported |
| Alt Facility RCRA ID: | Not reported |
| Alt Facility Sign Date: | Not reported |
| MGMT Method Type Code: | Not reported |
| Waste Code: | D008 - LEAD 5.0 MG/L TCLP |
| Waste Code: | Not reported |
| Waste Code: | Not reported |
| Waste Code: | Not reported |
| Waste Code: | Not reported |
| Waste Code: | Not reported |
| Quantity: | 00001 |
| Units: | Y - Cubic yards* (.85 tons) |
| Number of Containers: | 002 |
| Container Type: | DM - Metal drums, barrels |
| Handling Method: | L Landfill. |
| Specific Gravity: | 100 |

Click this hyperlink while viewing on your computer to access
-1 additional NY MANIFEST: record(s) in the EDR Site Report.

---

**Q198** **UNITED AUTO REPAIR** **NY AST** **A100296490**
**East** **1025 ATLANTIC AVE** **N/A**
**1/8-1/4** **BROOKLYN, NY 11238**
**0.159 mi.**
**838 ft.** **Site 7 of 11 in cluster Q**

**Relative:** **Lower**

**Actual:** **81 ft.**

AST:

| | |
|---|---|
| Region: | STATE |
| DEC Region: | 2 |
| Site Status: | Active |
| Facility Id: | 2-607855 |
| Program Type: | PBS |
| UTM X: | 588052.02930 |
| UTM Y: | 4503748.15079 |
| Expiration Date: | 06/19/2007 |
| Site Type: | Other |

Affiliation Records:

| | |
|---|---|
| Site Id: | 29707 |
| Affiliation Type: | Facility Owner |
| Company Name: | ROGERS AUTO COLLISION |
| Contact Type: | Not reported |
| Contact Name: | Not reported |
| Address1: | 1025 ATLANTIC AVE |
| Address2: | Not reported |
| City: | BROOKLYN |
| State: | NY |
| Zip Code: | 11258 |
| Country Code: | 001 |
| Phone: | (718) 599-3140 |
| EMail: | Not reported |
| Fax Number: | Not reported |
| Modified By: | TRANSLAT |
| Date Last Modified: | 2004-03-04 |

| | |
|---|---|
| Site Id: | 29707 |
| Affiliation Type: | Mail Contact |

**UNITED AUTO REPAIR (Continued)** **A100296490**

| | |
|---|---|
| Company Name: | UNITED AUTO REPAIR |
| Contact Type: | Not reported |
| Contact Name: | GAMAL E. BADRI |
| Address1: | 1025 ATLANTIC AVE |
| Address2: | Not reported |
| City: | BROOKLYN |
| State: | NY |
| Zip Code: | 11238 |
| Country Code: | 001 |
| Phone: | (718) 599-3140 |
| EMail: | Not reported |
| Fax Number: | Not reported |
| Modified By: | TRANSLAT |
| Date Last Modified: | 2004-03-04 |

| | |
|---|---|
| Site Id: | 29707 |
| Affiliation Type: | Facility Operator |
| Company Name: | UNITED AUTO REPAIR |
| Contact Type: | Not reported |
| Contact Name: | GAMAL E. BADRI |
| Address1: | Not reported |
| Address2: | Not reported |
| City: | Not reported |
| State: | NN |
| Zip Code: | Not reported |
| Country Code: | 001 |
| Phone: | (718) 599-3140 |
| EMail: | Not reported |
| Fax Number: | Not reported |
| Modified By: | TRANSLAT |
| Date Last Modified: | 2004-03-04 |

| | |
|---|---|
| Site Id: | 29707 |
| Affiliation Type: | Emergency Contact |
| Company Name: | ROGERS AUTO COLLISION |
| Contact Type: | Not reported |
| Contact Name: | GAMAL E. BADRI |
| Address1: | Not reported |
| Address2: | Not reported |
| City: | Not reported |
| State: | NN |
| Zip Code: | Not reported |
| Country Code: | 001 |
| Phone: | (718) 599-3140 |
| EMail: | Not reported |
| Fax Number: | Not reported |
| Modified By: | TRANSLAT |
| Date Last Modified: | 2004-03-04 |

Tank Info:

| | |
|---|---|
| Tank Number: | 001 |
| Tank Id: | 63646 |
| Material Code: | 0022 |
| Common Name of Substance: | Waste Oil/Used Oil |

**UNITED AUTO REPAIR (Continued)** **A100296490**

Equipment Records:

J00 - Dispenser - None
D00 - Pipe Type - No Piping
G10 - Tank Secondary Containment - Impervious Underlayment
A00 - Tank Internal Protection - None
F00 - Pipe External Protection - None
B00 - Tank External Protection - None
C00 - Pipe Location - No Piping
H00 - Tank Leak Detection - None
I00 - Overfill - None

| | |
|---|---|
| Tank Location: | 3 |
| Tank Type: | Steel/Carbon Steel/Iron |
| Tank Status: | In Service |
| Pipe Model: | Not reported |
| Install Date: | Not reported |
| Capacity Gallons: | 275 |
| Tightness Test Method: | NN |
| Date Test: | Not reported |
| Next Test Date: | Not reported |
| Date Tank Closed: | Not reported |
| Register: | True |
| Modified By: | TRANSLAT |
| Last Modified: | 04/14/2017 |
| Material Name: | waste oil/used oil |

---

**Q199** **S.A. WASSAM, CORP.** **NY UST** **U002170662**
**ESE** **1062-1064 ATLANTIC AVE.** **N/A**
**1/8-1/4** **BROOKLYN, NY 11238**
**0.160 mi.**
**843 ft.** **Site 8 of 11 in cluster Q**

**Relative:** **Lower**

**Actual:** **83 ft.**

UST:

| | |
|---|---|
| Id/Status: | 2-602128 / Active |
| Program Type: | PBS |
| Region: | STATE |
| DEC Region: | 2 |
| Expiration Date: | 07/01/2022 |
| UTM X: | 588050.20410 |
| UTM Y: | 4503703.40927 |
| Site Type: | Retail Gasoline Sales |

Affiliation Records:

| | |
|---|---|
| Site Id: | 24087 |
| Affiliation Type: | Mail Contact |
| Company Name: | S.A. WASSAM, CORP. |
| Contact Type: | Not reported |
| Contact Name: | MR. ANAN JANAJRA |
| Address1: | 1062-1064 ATLANTIC AVENUE |
| Address2: | Not reported |
| City: | BROOKLYN |
| State: | NY |
| Zip Code: | 11238 |
| Country Code: | 001 |
| Phone: | (347) 990-4012 |
| EMail: | SHELLGAS2011@YAHOO.COM |
| Fax Number: | Not reported |
| Modified By: | DAFRANCI |
| Date Last Modified: | 2018-05-04 |

**S.A. WASSAM, CORP. (Continued)** **U002170662**

| | |
|---|---|
| Site Id: | 24087 |
| Affiliation Type: | Emergency Contact |
| Company Name: | S.A. WASSAM CORP. |
| Contact Type: | Not reported |
| Contact Name: | ANAN JANAJRA |
| Address1: | Not reported |
| Address2: | Not reported |
| City: | Not reported |
| State: | NN |
| Zip Code: | Not reported |
| Country Code: | 999 |
| Phone: | (347) 990-4012 |
| EMail: | Not reported |
| Fax Number: | Not reported |
| Modified By: | DAFRANCI |
| Date Last Modified: | 2018-05-04 |

| | |
|---|---|
| Site Id: | 24087 |
| Affiliation Type: | Facility Operator |
| Company Name: | S.A. WASSAM, CORP. |
| Contact Type: | Not reported |
| Contact Name: | ANAN JANAJRA |
| Address1: | Not reported |
| Address2: | Not reported |
| City: | Not reported |
| State: | NN |
| Zip Code: | Not reported |
| Country Code: | 001 |
| Phone: | (718) 230-1990 |
| EMail: | Not reported |
| Fax Number: | Not reported |
| Modified By: | DAFRANCI |
| Date Last Modified: | 2018-05-04 |

| | |
|---|---|
| Site Id: | 24087 |
| Affiliation Type: | Facility Owner |
| Company Name: | S.A. WASSAM CORP. |
| Contact Type: | SECRETARY |
| Contact Name: | MR. ANAN JANAJRA |
| Address1: | 1062-1064 ATLANTIC AVE. |
| Address2: | Not reported |
| City: | BROOKLYN |
| State: | NY |
| Zip Code: | 11238 |
| Country Code: | 001 |
| Phone: | (718) 230-1900 |
| EMail: | Not reported |
| Fax Number: | Not reported |
| Modified By: | DAFRANCI |
| Date Last Modified: | 2018-05-04 |

Tank Info:

| | |
|---|---|
| Tank Number: | 001 |
| Tank ID: | 49263 |
| Tank Status: | In Service |
| Material Name: | In Service |

**S.A. WASSAM, CORP. (Continued)** **U002170662**

| | |
|---|---|
| Capacity Gallons: | 4000 |
| Install Date: | 07/01/1972 |
| Date Tank Closed: | Not reported |
| Registered: | True |
| Tank Location: | Underground |
| Tank Type: | Steel/carbon steel |
| Material Code: | 0008 |
| Common Name of Substance: | Diesel |
| Tightness Test Method: | 21 |
| Date Test: | 08/02/2010 |
| Next Test Date: | Not reported |
| Pipe Model: | Not reported |
| Modified By: | DAFRANCI |
| Last Modified: | 05/04/2018 |

Equipment Records:

A00 - Tank Internal Protection - None
D01 - Pipe Type - Steel/Carbon Steel/Iron
I03 - Overfill - Automatic Shut-Off
E00 - Piping Secondary Containment - None
I02 - Overfill - High Level Alarm
K01 - Spill Prevention - Catch Basin
L10 - Piping Leak Detection - Statistical Inventory Reconciliation (SIR)
B07 - Tank External Protection - Retrofitted Sacrificial Anode
C02 - Pipe Location - Underground/On-ground
G00 - Tank Secondary Containment - None
H07 - Tank Leak Detection - Statistical Inventory Reconciliation (SIR)
H05 - Tank Leak Detection - In-Tank System (ATG)
F07 - Pipe External Protection - Retrofitted Sacrificial Anode
L07 - Piping Leak Detection - Pressurized Piping Leak Detector
J01 - Dispenser - Pressurized Dispenser

| | |
|---|---|
| Tank Number: | 002 |
| Tank ID: | 49264 |
| Tank Status: | In Service |
| Material Name: | In Service |
| Capacity Gallons: | 4000 |
| Install Date: | 07/01/1972 |
| Date Tank Closed: | Not reported |
| Registered: | True |
| Tank Location: | Underground |
| Tank Type: | Steel/carbon steel |
| Material Code: | 2712 |
| Common Name of Substance: | Gasoline/Ethanol |
| Tightness Test Method: | 21 |
| Date Test: | 08/02/2010 |
| Next Test Date: | Not reported |
| Pipe Model: | Not reported |
| Modified By: | DAFRANCI |
| Last Modified: | 05/04/2018 |

Equipment Records:

H05 - Tank Leak Detection - In-Tank System (ATG)
B07 - Tank External Protection - Retrofitted Sacrificial Anode

**S.A. WASSAM, CORP. (Continued)** **U002170662**

C02 - Pipe Location - Underground/On-ground
G00 - Tank Secondary Containment - None
H07 - Tank Leak Detection - Statistical Inventory Reconciliation (SIR)
J01 - Dispenser - Pressurized Dispenser
F07 - Pipe External Protection - Retrofitted Sacrificial Anode
L07 - Piping Leak Detection - Pressurized Piping Leak Detector
A00 - Tank Internal Protection - None
D01 - Pipe Type - Steel/Carbon Steel/Iron
I03 - Overfill - Automatic Shut-Off
E00 - Piping Secondary Containment - None
I02 - Overfill - High Level Alarm
K01 - Spill Prevention - Catch Basin
L10 - Piping Leak Detection - Statistical Inventory Reconciliation (SIR)

Tank Number: 003
Tank ID: 49265
Tank Status: In Service
Material Name: In Service
Capacity Gallons: 4000
Install Date: 09/01/1984
Date Tank Closed: Not reported
Registered: True
Tank Location: Underground
Tank Type: Steel/carbon steel
Material Code: 2712
Common Name of Substance: Gasoline/Ethanol

Tightness Test Method: 21
Date Test: 08/02/2010
Next Test Date: Not reported
Pipe Model: Not reported
Modified By: DAFRANCI
Last Modified: 05/04/2018

Equipment Records:

I02 - Overfill - High Level Alarm
K01 - Spill Prevention - Catch Basin
L10 - Piping Leak Detection - Statistical Inventory Reconciliation (SIR)
E00 - Piping Secondary Containment - None
G00 - Tank Secondary Containment - None
H07 - Tank Leak Detection - Statistical Inventory Reconciliation (SIR)
B07 - Tank External Protection - Retrofitted Sacrificial Anode
C02 - Pipe Location - Underground/On-ground
I03 - Overfill - Automatic Shut-Off
D01 - Pipe Type - Steel/Carbon Steel/Iron
A00 - Tank Internal Protection - None
L07 - Piping Leak Detection - Pressurized Piping Leak Detector
F07 - Pipe External Protection - Retrofitted Sacrificial Anode
J01 - Dispenser - Pressurized Dispenser
H05 - Tank Leak Detection - In-Tank System (ATG)

Tank Number: 004
Tank ID: 49266
Tank Status: In Service

**S.A. WASSAM, CORP. (Continued)** **U002170662**

| | |
|---|---|
| Material Name: | In Service |
| Capacity Gallons: | 4000 |
| Install Date: | 09/01/1984 |
| Date Tank Closed: | Not reported |
| Registered: | True |
| Tank Location: | Underground |
| Tank Type: | Steel/carbon steel |
| Material Code: | 2712 |
| Common Name of Substance: | Gasoline/Ethanol |
| Tightness Test Method: | 21 |
| Date Test: | 08/02/2010 |
| Next Test Date: | Not reported |
| Pipe Model: | Not reported |
| Modified By: | DAFRANCI |
| Last Modified: | 05/04/2018 |

Equipment Records:

A00 - Tank Internal Protection - None
D01 - Pipe Type - Steel/Carbon Steel/Iron
I03 - Overfill - Automatic Shut-Off
H05 - Tank Leak Detection - In-Tank System (ATG)
E00 - Piping Secondary Containment - None
I02 - Overfill - High Level Alarm
K01 - Spill Prevention - Catch Basin
L10 - Piping Leak Detection - Statistical Inventory Reconciliation (SIR)
B07 - Tank External Protection - Retrofitted Sacrificial Anode
C02 - Pipe Location - Underground/On-ground
G00 - Tank Secondary Containment - None
H07 - Tank Leak Detection - Statistical Inventory Reconciliation (SIR)
F07 - Pipe External Protection - Retrofitted Sacrificial Anode
L07 - Piping Leak Detection - Pressurized Piping Leak Detector
J01 - Dispenser - Pressurized Dispenser

| | |
|---|---|
| Tank Number: | 005 |
| Tank ID: | 58380 |
| Tank Status: | Closed - In Place |
| Material Name: | Closed - In Place |
| Capacity Gallons: | 275 |
| Install Date: | 08/01/1974 |
| Date Tank Closed: | 06/03/2009 |
| Registered: | True |
| Tank Location: | Underground |
| Tank Type: | Steel/carbon steel |
| Material Code: | 0022 |
| Common Name of Substance: | Waste Oil/Used Oil |
| Tightness Test Method: | - |
| Date Test: | Not reported |
| Next Test Date: | Not reported |
| Pipe Model: | Not reported |
| Modified By: | MFLEONAR |
| Last Modified: | 08/01/2017 |

Equipment Records:

A00 - Tank Internal Protection - None

**S.A. WASSAM, CORP. (Continued)** **U002170662**

B01 - Tank External Protection - Painted/Asphalt Coating
D01 - Pipe Type - Steel/Carbon Steel/Iron
H00 - Tank Leak Detection - None
I00 - Overfill - None
C02 - Pipe Location - Underground/On-ground
G00 - Tank Secondary Containment - None
F00 - Pipe External Protection - None

---

**U200** **CON EDISON SERVICE BOX: 47180** **RCRA NonGen / NLR** **1016968010**
**SW** **649 WASHINGTON AVE** **NY MANIFEST** **NYP004416111**
**1/8-1/4** **BROOKLYN, NY 11238**
**0.160 mi.**
**844 ft.** **Site 6 of 10 in cluster U**

**Relative:**
**Higher**

**Actual:**
**108 ft.**

RCRA NonGen / NLR:

| | |
|---|---|
| Date form received by agency: | 02/10/2014 |
| Facility name: | CON EDISON SERVICE BOX: 47180 |
| Facility address: | 649 WASHINGTON AVE<br>BROOKLYN, NY 11238 |
| EPA ID: | NYP004416111 |
| Mailing address: | IRVING PL, 15TH FL NE<br>NEW YORK, NY 10003 |
| Contact: | THOMAS TEELING |
| Contact address: | Not reported<br>Not reported |
| Contact country: | Not reported |
| Contact telephone: | 212-460-3770 |
| Contact email: | Not reported |
| EPA Region: | 02 |
| Classification: | Non-Generator |
| Description: | Handler: Non-Generators do not presently generate hazardous waste |

Handler Activities Summary:

| | |
|---|---|
| U.S. importer of hazardous waste: | No |
| Mixed waste (haz. and radioactive): | No |
| Recycler of hazardous waste: | No |
| Transporter of hazardous waste: | No |
| Treater, storer or disposer of HW: | No |
| Underground injection activity: | No |
| On-site burner exemption: | No |
| Furnace exemption: | No |
| Used oil fuel burner: | No |
| Used oil processor: | No |
| User oil refiner: | No |
| Used oil fuel marketer to burner: | No |
| Used oil Specification marketer: | No |
| Used oil transfer facility: | No |
| Used oil transporter: | No |

Historical Generators:

| | |
|---|---|
| Date form received by agency: | 01/10/2014 |
| Site name: | CON EDISON SERVICE BOX: 47180 |
| Classification: | Conditionally Exempt Small Quantity Generator |
| Violation Status: | No violations found |

NY MANIFEST:

**CON EDISON SERVICE BOX: 47180 (Continued)** **1016968010**

| | |
|---|---|
| Country: | USA |
| EPA ID: | NYP004416111 |
| Facility Status: | Not reported |
| Location Address 1: | 649 WASHINGTON AVE |
| Code: | BP |
| Location Address 2: | SB47180 |
| Total Tanks: | Not reported |
| Location City: | BROOKLYN |
| Location State: | NY |
| Location Zip: | 11201 |
| Location Zip 4: | Not reported |

NY MANIFEST:

| | |
|---|---|
| EPAID: | NYP004416111 |
| Mailing Name: | CON EDISON |
| Mailing Contact: | CON EDISON |
| Mailing Address 1: | 4 IRVING PLACE |
| Mailing Address 2: | 15TH FL |
| Mailing City: | NEW YORK |
| Mailing State: | NY |
| Mailing Zip: | 10003 |
| Mailing Zip 4: | Not reported |
| Mailing Country: | USA |
| Mailing Phone: | Not reported |

NY MANIFEST:

| | |
|---|---|
| Document ID: | Not reported |
| Manifest Status: | Not reported |
| seq: | Not reported |
| Year: | 2014 |
| Trans1 State ID: | NJD003812047 |
| Trans2 State ID: | Not reported |
| Generator Ship Date: | 01/10/2014 |
| Trans1 Recv Date: | 01/10/2014 |
| Trans2 Recv Date: | Not reported |
| TSD Site Recv Date: | 01/10/2014 |
| Part A Recv Date: | Not reported |
| Part B Recv Date: | Not reported |
| Generator EPA ID: | NYP004416111 |
| Trans1 EPA ID: | Not reported |
| Trans2 EPA ID: | Not reported |
| TSDF ID 1: | NJD991291105 |
| TSDF ID 2: | Not reported |
| Manifest Tracking Number: | 002328352GBF |
| Import Indicator: | N |
| Export Indicator: | N |
| Discr Quantity Indicator: | N |
| Discr Type Indicator: | N |
| Discr Residue Indicator: | N |
| Discr Partial Reject Indicator: | N |
| Discr Full Reject Indicator: | N |
| Manifest Ref Number: | Not reported |
| Alt Facility RCRA ID: | Not reported |
| Alt Facility Sign Date: | Not reported |
| MGMT Method Type Code: | H110 |
| Waste Code: | Not reported |
| Waste Code: | Not reported |

**CON EDISON SERVICE BOX: 47180 (Continued)** **1016968010**

| | |
|---|---|
| Waste Code: | Not reported |
| Waste Code: | Not reported |
| Waste Code: | Not reported |
| Waste Code: | Not reported |
| Quantity: | 50 |
| Units: | G - Gallons (liquids only)* (8.3 pounds) |
| Number of Containers: | 1 |
| Container Type: | TT - Cargo tank, tank trucks |
| Handling Method: | T Chemical, physical, or biological treatment. |
| Specific Gravity: | 1 |
| Waste Code: | D008 |
| Waste Code 1_2: | Not reported |
| Waste Code 1_3: | Not reported |
| Waste Code 1_4: | Not reported |
| Waste Code 1_5: | Not reported |
| Waste Code 1_6: | Not reported |

Click this hyperlink while viewing on your computer to access
-1 additional NY MANIFEST: record(s) in the EDR Site Report.

---

**Q201** **CON EDISON SERVICE BOX: 76785** **RCRA NonGen / NLR** **1016968793**
**East** **1090 ATLANTIC AVE** **NY MANIFEST** **NYP004424248**
**1/8-1/4** **BROOKLYN, NY 11216**
**0.161 mi.**
**848 ft.** **Site 9 of 11 in cluster Q**

**Relative:**
**Lower**

**Actual:**
**82 ft.**

RCRA NonGen / NLR:

| | |
|---|---|
| Date form received by agency: | 02/23/2014 |
| Facility name: | CON EDISON SERVICE BOX: 76785 |
| Facility address: | 1090 ATLANTIC AVE<br>BROOKLYN, NY 11216 |
| EPA ID: | NYP004424248 |
| Mailing address: | IRVING PL, 15TH FL NE<br>NEW YORK, NY 10003 |
| Contact: | THOMAS TEELING |
| Contact address: | Not reported<br>Not reported |
| Contact country: | Not reported |
| Contact telephone: | 212-460-3770 |
| Contact email: | Not reported |
| EPA Region: | 02 |
| Classification: | Non-Generator |
| Description: | Handler: Non-Generators do not presently generate hazardous waste |

Handler Activities Summary:

| | |
|---|---|
| U.S. importer of hazardous waste: | No |
| Mixed waste (haz. and radioactive): | No |
| Recycler of hazardous waste: | No |
| Transporter of hazardous waste: | No |
| Treater, storer or disposer of HW: | No |
| Underground injection activity: | No |
| On-site burner exemption: | No |
| Furnace exemption: | No |
| Used oil fuel burner: | No |
| Used oil processor: | No |
| User oil refiner: | No |

**CON EDISON SERVICE BOX: 76785 (Continued)** **1016968793**

Used oil fuel marketer to burner: No
Used oil Specification marketer: No
Used oil transfer facility: No
Used oil transporter: No

Historical Generators:
Date form received by agency: 01/23/2014
Site name: CON EDISON SERVICE BOX: 76785
Classification: Conditionally Exempt Small Quantity Generator

Violation Status: No violations found

NY MANIFEST:
Country: USA
EPA ID: NYP004424248
Facility Status: Not reported
Location Address 1: 1090 ATLANTIC AVE
Code: BP
Location Address 2: SB 76785
Total Tanks: Not reported
Location City: BROOKLYN
Location State: NY
Location Zip: 11238
Location Zip 4: Not reported

NY MANIFEST:
EPAID: NYP004424248
Mailing Name: CON ED
Mailing Contact: TOM TEELING
Mailing Address 1: 4 IRVING PLACE - 15TH FLOOR
Mailing Address 2: Not reported
Mailing City: NEW YORK
Mailing State: NY
Mailing Zip: 10003
Mailing Zip 4: Not reported
Mailing Country: USA
Mailing Phone: 2124603770

NY MANIFEST:
Document ID: Not reported
Manifest Status: Not reported
seq: Not reported
Year: 2014
Trans1 State ID: NJD003812047
Trans2 State ID: Not reported
Generator Ship Date: 01/23/2014
Trans1 Recv Date: 01/23/2014
Trans2 Recv Date: Not reported
TSD Site Recv Date: 01/27/2014
Part A Recv Date: Not reported
Part B Recv Date: Not reported
Generator EPA ID: NYP004424248
Trans1 EPA ID: Not reported
Trans2 EPA ID: Not reported
TSDF ID 1: NJD991291105
TSDF ID 2: Not reported
Manifest Tracking Number: 002328264GBF

**CON EDISON SERVICE BOX: 76785 (Continued)** **1016968793**

| | |
|---|---|
| Import Indicator: | N |
| Export Indicator: | N |
| Discr Quantity Indicator: | N |
| Discr Type Indicator: | N |
| Discr Residue Indicator: | N |
| Discr Partial Reject Indicator: | N |
| Discr Full Reject Indicator: | N |
| Manifest Ref Number: | Not reported |
| Alt Facility RCRA ID: | Not reported |
| Alt Facility Sign Date: | Not reported |
| MGMT Method Type Code: | H110 |
| Waste Code: | Not reported |
| Waste Code: | Not reported |
| Waste Code: | Not reported |
| Waste Code: | Not reported |
| Waste Code: | Not reported |
| Waste Code: | Not reported |
| Quantity: | 75 |
| Units: | G - Gallons (liquids only)* (8.3 pounds) |
| Number of Containers: | 1 |
| Container Type: | TT - Cargo tank, tank trucks |
| Handling Method: | T Chemical, physical, or biological treatment. |
| Specific Gravity: | 1 |
| Waste Code: | D008 |
| Waste Code 1_2: | Not reported |
| Waste Code 1_3: | Not reported |
| Waste Code 1_4: | Not reported |
| Waste Code 1_5: | Not reported |
| Waste Code 1_6: | Not reported |

Click this hyperlink while viewing on your computer to access
-1 additional NY MANIFEST: record(s) in the EDR Site Report.

---

**Q202** **CON EDISON MANHOLE: 14854** **RCRA NonGen / NLR** **1017771547**
**East** **1090 ATLANTIC AVE FRONT OF** **FINDS** **NYP004484879**
**1/8-1/4** **BROOKLYN, NY 11238**
**0.161 mi.**
**848 ft.** **Site 10 of 11 in cluster Q**

**Relative:** RCRA NonGen / NLR:
**Lower**

**Actual:** Date form received by agency: 05/01/2014
**82 ft.**

| | |
|---|---|
| Facility name: | CON EDISON MANHOLE: 14854 |
| Facility address: | 1090 ATLANTIC AVE FRONT OF<br>BROOKLYN, NY 11238 |
| EPA ID: | NYP004484879 |
| Mailing address: | IRVING PL, 15TH FL NE<br>NEW YORK, NY 10003 |
| Contact: | THOMAS TEELING |
| Contact address: | Not reported<br>Not reported |
| Contact country: | Not reported |
| Contact telephone: | 212-460-3770 |
| Contact email: | Not reported |
| EPA Region: | 02 |
| Classification: | Non-Generator |
| Description: | Handler: Non-Generators do not presently generate hazardous waste |

**CON EDISON MANHOLE: 14854 (Continued)** **1017771547**

Handler Activities Summary:
U.S. importer of hazardous waste: No
Mixed waste (haz. and radioactive): No
Recycler of hazardous waste: No
Transporter of hazardous waste: No
Treater, storer or disposer of HW: No
Underground injection activity: No
On-site burner exemption: No
Furnace exemption: No
Used oil fuel burner: No
Used oil processor: No
User oil refiner: No
Used oil fuel marketer to burner: No
Used oil Specification marketer: No
Used oil transfer facility: No
Used oil transporter: No

Historical Generators:
Date form received by agency: 04/01/2014
Site name: CON EDISON
Classification: Small Quantity Generator

Date form received by agency: 04/01/2014
Site name: CON EDISON
Classification: Not a generator, verified

Violation Status: No violations found

FINDS:

Registry ID: 110063783231

Environmental Interest/Information System
RCRAInfo is a national information system that supports the Resource Conservation and Recovery Act (RCRA) program through the tracking of events and activities related to facilities that generate, transport, and treat, store, or dispose of hazardous waste. RCRAInfo allows RCRA program staff to track the notification, permit, compliance, and corrective action activities required under RCRA.

Click this hyperlink while viewing on your computer to access additional FINDS: detail in the EDR Site Report.

---

**Q203** **CON EDISON** **NY MANIFEST** **S117736251**
**East** **1090 ATLANTIC AVE FRONT OF** **N/A**
**1/8-1/4** **BROOKLYN, NY 11238**
**0.161 mi.**
**848 ft.** **Site 11 of 11 in cluster Q**

**Relative:**
**Lower**

**Actual:**
**82 ft.**

NY MANIFEST:
Country: USA
EPA ID: NYP004484879
Facility Status: Not reported
Location Address 1: 1090 ATLANTIC AVE FRNT
Code: BP
Location Address 2: Not reported

**CON EDISON (Continued)** **S117736251**

| | |
|---|---|
| Total Tanks: | Not reported |
| Location City: | BROOKLYN |
| Location State: | NY |
| Location Zip: | 11238 |
| Location Zip 4: | Not reported |

NY MANIFEST:

| | |
|---|---|
| EPAID: | NYP004484879 |
| Mailing Name: | CON EDISON |
| Mailing Contact: | TOM TEELING |
| Mailing Address 1: | 4 IRVING PLACE 15TH FLOOR |
| Mailing Address 2: | Not reported |
| Mailing City: | NEW YORK |
| Mailing State: | NY |
| Mailing Zip: | 10003 |
| Mailing Zip 4: | Not reported |
| Mailing Country: | USA |
| Mailing Phone: | 2124603770 |

NY MANIFEST:

| | |
|---|---|
| Document ID: | Not reported |
| Manifest Status: | Not reported |
| seq: | Not reported |
| Year: | 2014 |
| Trans1 State ID: | NJD003812047 |
| Trans2 State ID: | Not reported |
| Generator Ship Date: | 04/01/2014 |
| Trans1 Recv Date: | 04/01/2014 |
| Trans2 Recv Date: | Not reported |
| TSD Site Recv Date: | 04/01/2014 |
| Part A Recv Date: | Not reported |
| Part B Recv Date: | Not reported |
| Generator EPA ID: | NYP004484879 |
| Trans1 EPA ID: | Not reported |
| Trans2 EPA ID: | Not reported |
| TSDF ID 1: | NJD991291105 |
| TSDF ID 2: | Not reported |
| Manifest Tracking Number: | 002407049GBF |
| Import Indicator: | N |
| Export Indicator: | N |
| Discr Quantity Indicator: | N |
| Discr Type Indicator: | N |
| Discr Residue Indicator: | N |
| Discr Partial Reject Indicator: | N |
| Discr Full Reject Indicator: | N |
| Manifest Ref Number: | Not reported |
| Alt Facility RCRA ID: | Not reported |
| Alt Facility Sign Date: | Not reported |
| MGMT Method Type Code: | H110 |
| Waste Code: | Not reported |
| Waste Code: | Not reported |
| Waste Code: | Not reported |
| Waste Code: | Not reported |
| Waste Code: | Not reported |
| Waste Code: | Not reported |
| Quantity: | 500 |
| Units: | G - Gallons (liquids only)* (8.3 pounds) |

**CON EDISON (Continued)** **S117736251**

| | |
|---|---|
| Number of Containers: | 1 |
| Container Type: | TT - Cargo tank, tank trucks |
| Handling Method: | T Chemical, physical, or biological treatment. |
| Specific Gravity: | 1 |
| Waste Code: | D008 |
| Waste Code 1_2: | Not reported |
| Waste Code 1_3: | Not reported |
| Waste Code 1_4: | Not reported |
| Waste Code 1_5: | Not reported |
| Waste Code 1_6: | Not reported |

Click this hyperlink while viewing on your computer to access
-1 additional NY MANIFEST: record(s) in the EDR Site Report.

---

**M204** **AUTO REPAIR SHOP** **NY LTANKS** **S104620223**
**SE** **641 CLASSON AVE** **N/A**
**1/8-1/4** **BROOKLYN, NY**
**0.161 mi.**
**848 ft.** **Site 5 of 5 in cluster M**

**Relative:** **Higher**

**Actual:** **91 ft.**

LTANKS:

| | |
|---|---|
| Facility ID: | 9902093 |
| Site ID: | 171034 |
| Closed Date: | 2005-12-20 |
| Spill Number: | 9902093 |
| Spill Date: | 1999-05-24 |
| Spill Cause: | Tank Failure |
| Spill Source: | Commercial/Industrial |
| Spill Class: | C3 |
| Cleanup Ceased: | Not reported |
| SWIS: | 2401 |
| Investigator: | GWBURKE |
| Referred To: | Not reported |
| Reported to Dept: | 1999-05-24 |
| CID: | 382 |
| Water Affected: | Not reported |
| Spill Notifier: | Local Agency |
| Last Inspection: | Not reported |
| Recommended Penalty: | False |
| Meets Standard: | False |
| UST Involvement: | False |
| Remediation Phase: | 0 |
| Date Entered In Computer: | 1999-05-24 |
| Spill Record Last Update: | 2005-12-20 |
| Spiller Name: | Not reported |
| Spiller Company: | Not reported |
| Spiller Address: | 641 CLASSON AVE |
| Spiller County: | 001 |
| Spiller Contact: | MIKE ROCCASORTE |
| Spiller Phone: | (718) 221-3517 |
| Spiller Extention: | Not reported |
| DEC Region: | 2 |
| DER Facility ID: | 143926 |
| DEC Memo: | "Prior to Sept, 2004 data translation this spill Lead_DEC Field was SANGESLAND 5/24/99 - PERSON AT AUTO REPAIR SHOP SAYS LEAK IS SLOW BUT STEADY FOR OVER ONE YEAR. Site visit showed poor housekeeping and spill staining. 12/20/05 - site visit 11/05 indicates poor |

**AUTO REPAIR SHOP (Continued)** **S104620223**

housekeeping. Unable to determine if an actual spill occured. Adminstrative closure."
Remarks: "TANK FOR WASTE OIL BROKE AT AN AUTO REPAIR SHOP. CLEAN UP HAS NOT BEGUN."

All Materials:
Site ID: 171034
Operable Unit ID: 1076870
Operable Unit: 01
Material ID: 305608
Material Code: 0022
Material Name: waste oil/used oil
Case No.: Not reported
Material FA: Petroleum
Quantity: .00
Units: G
Recovered: .00
Oxygenate: Not reported

---

**P205** **CON EDISON SERVICE BOX: 44337** **RCRA NonGen / NLR** **1016677669**
**NW** **ST JAMES PL & LEFFERTS PL SE** **FINDS** **NYP004313383**
**1/8-1/4** **BROOKLYN, NY 11238** **ECHO**
**0.162 mi.** **NY MANIFEST**
**853 ft.** **Site 5 of 7 in cluster P**

**Relative:** **Lower**
**Actual:** **77 ft.**

RCRA NonGen / NLR:
Date form received by agency: 06/15/2013
Facility name: CON EDISON SERVICE BOX: 44337
Facility address: ST JAMES PL & LEFFERTS PL SE
COR
BROOKLYN, NY 11238
EPA ID: NYP004313383
Mailing address: VING PL, RM 828
NEW YORK, NY 10003
Contact: ANTHONY SIGNORE
Contact address: Not reported
Not reported
Contact country: Not reported
Contact telephone: 718-666-4714
Contact email: Not reported
EPA Region: 02
Classification: Non-Generator
Description: Handler: Non-Generators do not presently generate hazardous waste

Handler Activities Summary:
U.S. importer of hazardous waste: No
Mixed waste (haz. and radioactive): No
Recycler of hazardous waste: No
Transporter of hazardous waste: No
Treater, storer or disposer of HW: No
Underground injection activity: No
On-site burner exemption: No
Furnace exemption: No
Used oil fuel burner: No
Used oil processor: No
User oil refiner: No
Used oil fuel marketer to burner: No

**CON EDISON SERVICE BOX: 44337 (Continued)** **1016677669**

Used oil Specification marketer: No
Used oil transfer facility: No
Used oil transporter: No

Historical Generators:
Date form received by agency: 05/15/2013
Site name: CON EDISON SERVICE BOX: 44337
Classification: Conditionally Exempt Small Quantity Generator

Violation Status: No violations found

FINDS:

Registry ID: 110058877247

Environmental Interest/Information System
RCRAInfo is a national information system that supports the Resource Conservation and Recovery Act (RCRA) program through the tracking of events and activities related to facilities that generate, transport, and treat, store, or dispose of hazardous waste. RCRAInfo allows RCRA program staff to track the notification, permit, compliance, and corrective action activities required under RCRA.

Click this hyperlink while viewing on your computer to access additional FINDS: detail in the EDR Site Report.

ECHO:
Envid: 1016677669
Registry ID: 110058877247
DFR URL: http://echo.epa.gov/detailed-facility-report?fid=110058877247

NY MANIFEST:
Country: USA
EPA ID: NYP004313383
Facility Status: Not reported
Location Address 1: OPP 288 ST JAMES PLACE
Code: BP
Location Address 2: SERV BOX 44337
Total Tanks: Not reported
Location City: BROOKLYN
Location State: NY
Location Zip: 11238
Location Zip 4: Not reported

NY MANIFEST:
EPAID: NYP004313383
Mailing Name: CON EDISON
Mailing Contact: CON EDISON
Mailing Address 1: 4 IRVING PL 15TH FL
Mailing Address 2: Not reported
Mailing City: NEW YORK
Mailing State: NY
Mailing Zip: 10003
Mailing Zip 4: Not reported
Mailing Country: USA
Mailing Phone: 2124603770

**CON EDISON SERVICE BOX: 44337 (Continued)** **1016677669**

NY MANIFEST:

| | |
|---|---|
| Document ID: | Not reported |
| Manifest Status: | Not reported |
| seq: | Not reported |
| Year: | 2013 |
| Trans1 State ID: | NJD003812047 |
| Trans2 State ID: | Not reported |
| Generator Ship Date: | 05/15/2013 |
| Trans1 Recv Date: | 05/15/2013 |
| Trans2 Recv Date: | Not reported |
| TSD Site Recv Date: | 05/24/2013 |
| Part A Recv Date: | Not reported |
| Part B Recv Date: | Not reported |
| Generator EPA ID: | NYP004313383 |
| Trans1 EPA ID: | Not reported |
| Trans2 EPA ID: | Not reported |
| TSDF ID 1: | NJD991291105 |
| TSDF ID 2: | Not reported |
| Manifest Tracking Number: | 002017931GBF |
| Import Indicator: | N |
| Export Indicator: | N |
| Discr Quantity Indicator: | N |
| Discr Type Indicator: | N |
| Discr Residue Indicator: | N |
| Discr Partial Reject Indicator: | N |
| Discr Full Reject Indicator: | N |
| Manifest Ref Number: | Not reported |
| Alt Facility RCRA ID: | Not reported |
| Alt Facility Sign Date: | Not reported |
| MGMT Method Type Code: | H141 |
| Waste Code: | Not reported |
| Waste Code: | Not reported |
| Waste Code: | Not reported |
| Waste Code: | Not reported |
| Waste Code: | Not reported |
| Waste Code: | Not reported |
| Quantity: | 100 |
| Units: | G - Gallons (liquids only)* (8.3 pounds) |
| Number of Containers: | 1 |
| Container Type: | TT - Cargo tank, tank trucks |
| Handling Method: | T Chemical, physical, or biological treatment. |
| Specific Gravity: | 1 |
| Waste Code: | D008 |
| Waste Code 1_2: | Not reported |
| Waste Code 1_3: | Not reported |
| Waste Code 1_4: | Not reported |
| Waste Code 1_5: | Not reported |
| Waste Code 1_6: | Not reported |

Click this hyperlink while viewing on your computer to access
-1 additional NY MANIFEST: record(s) in the EDR Site Report.

**V206** **1041 FULTON STREET** **NY VCP** **S118943307**
**NNE** **1041 FULTON STREET** **N/A**
**1/8-1/4** **NEW YORK CITY, NY**
**0.162 mi.**
**854 ft.** **Site 4 of 9 in cluster V**

**Relative:**
**Lower**

**Actual:**
**69 ft.**

VCP NYC:
Project ID: 14CVCP168K
Project Name: 1041 FULTON STREET
Project Address: 1041 FULTON STREET
Borough: BROOKLYN

VCP NYC:
Project ID: 14CVCP168K
File Name: 2013-08-29.RIR
URL: http://www.nyc.gov/html/oer/downloads/pdf/repository/NYCBCP_Brooklyn/14CVCP168K/2013-08-29.14CVCP168K.1041_Fulton_Street.RIR.pdf

Project ID: 14CVCP168K
File Name: 2013-09-27.RAWP_final
URL: http://www.nyc.gov/html/oer/downloads/pdf/repository/NYCBCP_Brooklyn/14CVCP168K/2014-05-13.14CVCP168K.RAWP_Final.pdf

Project ID: 14CVCP168K
File Name: 2013-08-26.Factsheet-1
URL: http://www.nyc.gov/html/oer/downloads/pdf/repository/NYCBCP_Brooklyn/14CVCP168K/2013-08-26.14CVCP168K.1041_Fulton_Street.FactSheet-1.pdf

Project ID: 14CVCP168K
File Name: 2013-09-23.Translated_Factsheet-1
URL: http://www.nyc.gov/html/oer/downloads/pdf/repository/NYCBCP_Brooklyn/14CVCP168K/2013-09-23.14CVCP168K.1041_Fulton_Street.translated_FactSheet-1.pdf

Project ID: 14CVCP168K
File Name: 2013-09-23.Translated_CPS
URL: http://www.nyc.gov/html/oer/downloads/pdf/repository/NYCBCP_Brooklyn/14CVCP168K/2013-09-23.14CVCP168K.1041_Fulton_Street.translated_CPS.pdf

---

**V207** **1019 FULTON STREET** **NY VCP** **S118943600**
**North** **1019 FULTON STREET** **N/A**
**1/8-1/4** **NEW YORK CITY, NY**
**0.165 mi.**
**870 ft.** **Site 5 of 9 in cluster V**

**Relative:**
**Lower**

**Actual:**
**69 ft.**

VCP NYC:
Project ID: 16CVCP061K
Project Name: 1019 FULTON STREET
Project Address: 1019 FULTON STREET
Borough: BROOKLYN

VCP NYC:
Project ID: 16CVCP061K
File Name: 2015-10-05.RIR
URL: http://www.nyc.gov/html/oer/downloads/pdf/repository/NYCBCP_Brooklyn/16CVCP061K/2015-10-05.15EH-N493K.doc_1019-1033_Fulton_Street_RIR.EBC.v2.pdf

Project ID: 16CVCP061K
File Name: 2016-03-04.RAWP_draft

**1019 FULTON STREET (Continued)** **S118943600**

URL: http://www.nyc.gov/html/oer/downloads/pdf/repository/NYCBCP_Brooklyn/16CVCP061K/2016-03-04.15EH-N493K.Report 1019-1033_Fulton_Street_RAWP.EBC_V2.pdf

Project ID: 16CVCP061K
File Name: 2016-06-02.Factsheet-1
URL: http://www.nyc.gov/html/oer/downloads/pdf/repository/NYCBCP_Brooklyn/16CVCP061K/2016-06-01.16CVCP061K.15EH-N327K.1019_Fulton_street.Doc.Fact Sheet-1.pdf

Project ID: 16CVCP061K
File Name: 2016-06-02.Translated_Factsheet-1
URL: http://www.nyc.gov/html/oer/downloads/pdf/repository/NYCBCP_Brooklyn/16CVCP061K/2016-06-02.16CVCP061K.Doc.1019-1033_Fulton_Street_Translated _Factsheet-1.OER.pdf

Project ID: 16CVCP061K
File Name: 2016-06-02.Translated_CPS
URL: http://www.nyc.gov/html/oer/downloads/pdf/repository/NYCBCP_Brooklyn/16CVCP061K/2016-06-02.16CVCP061K.Doc.1019-1033_Fulton_Street_Translated _CPS.OER.pdf

---

**Z208** **CON EDISON SERVICE BOX: 41747** **RCRA NonGen / NLR** **1016968123**
**SSW** **365 ST MARKS AVE** **NY MANIFEST** **NYP004417283**
**1/8-1/4** **BROOKLYN, NY 11238**
**0.166 mi.**
**878 ft.** **Site 1 of 4 in cluster Z**

**Relative:**
**Higher**

**Actual:**
**111 ft.**

RCRA NonGen / NLR:
Date form received by agency: 02/13/2014
Facility name: CON EDISON SERVICE BOX: 41747
Facility address: 365 ST MARKS AVE
BROOKLYN, NY 11238
EPA ID: NYP004417283
Mailing address: IRVING PL, 15TH FL NE
NEW YORK, NY 10003
Contact: THOMAS TEELING
Contact address: Not reported
Not reported
Contact country: Not reported
Contact telephone: 212-460-3770
Contact email: Not reported
EPA Region: 02
Classification: Non-Generator
Description: Handler: Non-Generators do not presently generate hazardous waste

Handler Activities Summary:
U.S. importer of hazardous waste: No
Mixed waste (haz. and radioactive): No
Recycler of hazardous waste: No
Transporter of hazardous waste: No
Treater, storer or disposer of HW: No
Underground injection activity: No
On-site burner exemption: No
Furnace exemption: No
Used oil fuel burner: No

**CON EDISON SERVICE BOX: 41747 (Continued)** **1016968123**

Used oil processor: No
User oil refiner: No
Used oil fuel marketer to burner: No
Used oil Specification marketer: No
Used oil transfer facility: No
Used oil transporter: No

Historical Generators:
Date form received by agency: 01/13/2014
Site name: CON EDISON SERVICE BOX: 41747
Classification: Conditionally Exempt Small Quantity Generator

Violation Status: No violations found

NY MANIFEST:
Country: USA
EPA ID: NYP004417283
Facility Status: Not reported
Location Address 1: 365 SAINT MARKS AVE
Code: BP
Location Address 2: SB 41747
Total Tanks: Not reported
Location City: BROOKLYN
Location State: NY
Location Zip: 11216
Location Zip 4: Not reported

NY MANIFEST:
EPAID: NYP004417283
Mailing Name: CON EDISON
Mailing Contact: TOM TEELING
Mailing Address 1: 4 IRVING PLACE - 15TH FLOOR
Mailing Address 2: Not reported
Mailing City: NEW YORK
Mailing State: NY
Mailing Zip: 10003
Mailing Zip 4: Not reported
Mailing Country: USA
Mailing Phone: 2124603770

NY MANIFEST:
Document ID: Not reported
Manifest Status: Not reported
seq: Not reported
Year: 2014
Trans1 State ID: NJD003812047
Trans2 State ID: Not reported
Generator Ship Date: 01/13/2014
Trans1 Recv Date: 01/13/2014
Trans2 Recv Date: Not reported
TSD Site Recv Date: 01/13/2014
Part A Recv Date: Not reported
Part B Recv Date: Not reported
Generator EPA ID: NYP004417283
Trans1 EPA ID: Not reported
Trans2 EPA ID: Not reported
TSDF ID 1: NJD991291105

**CON EDISON SERVICE BOX: 41747 (Continued)** **1016968123**

| | |
|---|---|
| TSDF ID 2: | Not reported |
| Manifest Tracking Number: | 002328385GBF |
| Import Indicator: | N |
| Export Indicator: | N |
| Discr Quantity Indicator: | N |
| Discr Type Indicator: | N |
| Discr Residue Indicator: | N |
| Discr Partial Reject Indicator: | N |
| Discr Full Reject Indicator: | N |
| Manifest Ref Number: | Not reported |
| Alt Facility RCRA ID: | Not reported |
| Alt Facility Sign Date: | Not reported |
| MGMT Method Type Code: | H110 |
| Waste Code: | Not reported |
| Waste Code: | Not reported |
| Waste Code: | Not reported |
| Waste Code: | Not reported |
| Waste Code: | Not reported |
| Waste Code: | Not reported |
| Quantity: | 100 |
| Units: | G - Gallons (liquids only)* (8.3 pounds) |
| Number of Containers: | 1 |
| Container Type: | TT - Cargo tank, tank trucks |
| Handling Method: | T Chemical, physical, or biological treatment. |
| Specific Gravity: | 1 |
| Waste Code: | D008 |
| Waste Code 1_2: | Not reported |
| Waste Code 1_3: | Not reported |
| Waste Code 1_4: | Not reported |
| Waste Code 1_5: | Not reported |
| Waste Code 1_6: | Not reported |

Click this hyperlink while viewing on your computer to access
-1 additional NY MANIFEST: record(s) in the EDR Site Report.

---

**P209** **CON EDISON** **RCRA NonGen / NLR** **1018279858**
**NW** **288 ST JAMES** **FINDS** **NYP004747093**
**1/8-1/4** **BROOKLYN, NY 11238** **ECHO**
**0.167 mi.**
**880 ft.** **Site 6 of 7 in cluster P**

**Relative:** RCRA NonGen / NLR:
**Lower**

**Actual:** Date form received by agency: 03/09/2015
**78 ft.**

| | |
|---|---|
| Facility name: | CON EDISON |
| Facility address: | 288 ST JAMES<br>BROOKLYN, NY 11238 |
| EPA ID: | NYP004747093 |
| Mailing address: | IRVING PL, 15TH FL NE<br>NEW YORK, NY 10003 |
| Contact: | THOMAS TEELING |
| Contact address: | Not reported<br>Not reported |
| Contact country: | Not reported |
| Contact telephone: | 212-460-3770 |
| Contact email: | Not reported |
| EPA Region: | 02 |
| Classification: | Non-Generator |

**CON EDISON (Continued)** **1018279858**

Description: Handler: Non-Generators do not presently generate hazardous waste

Handler Activities Summary:

| | |
|---|---|
| U.S. importer of hazardous waste: | No |
| Mixed waste (haz. and radioactive): | No |
| Recycler of hazardous waste: | No |
| Transporter of hazardous waste: | No |
| Treater, storer or disposer of HW: | No |
| Underground injection activity: | No |
| On-site burner exemption: | No |
| Furnace exemption: | No |
| Used oil fuel burner: | No |
| Used oil processor: | No |
| User oil refiner: | No |
| Used oil fuel marketer to burner: | No |
| Used oil Specification marketer: | No |
| Used oil transfer facility: | No |
| Used oil transporter: | No |

Historical Generators:

| | |
|---|---|
| Date form received by agency: | 03/09/2015 |
| Site name: | CON EDISON |
| Classification: | Small Quantity Generator |

Violation Status: No violations found

FINDS:

Registry ID: 110067697512

Environmental Interest/Information System

RCRAInfo is a national information system that supports the Resource Conservation and Recovery Act (RCRA) program through the tracking of events and activities related to facilities that generate, transport, and treat, store, or dispose of hazardous waste. RCRAInfo allows RCRA program staff to track the notification, permit, compliance, and corrective action activities required under RCRA.

Click this hyperlink while viewing on your computer to access additional FINDS: detail in the EDR Site Report.

ECHO:

| | |
|---|---|
| Envid: | 1018279858 |
| Registry ID: | 110067697512 |
| DFR URL: | http://echo.epa.gov/detailed-facility-report?fid=110067697512 |

**P210** **CON EDISON** **NY MANIFEST** **S117741479**
**NW** **288 ST JAMES** **N/A**
**1/8-1/4** **BROOKLYN, NY 11238**
**0.167 mi.**
**880 ft.** **Site 7 of 7 in cluster P**

**Relative:**
**Lower**

**Actual:**
**78 ft.**

NY MANIFEST:

| | |
|---|---|
| Country: | USA |
| EPA ID: | NYP004747093 |
| Facility Status: | Not reported |
| Location Address 1: | F/O 288 ST JAMES PL |
| Code: | BP |
| Location Address 2: | SB 44340 |
| Total Tanks: | Not reported |
| Location City: | BROOKLYN |
| Location State: | NY |
| Location Zip: | 11238 |
| Location Zip 4: | Not reported |

NY MANIFEST:

| | |
|---|---|
| EPAID: | NYP004747093 |
| Mailing Name: | CON EDISON |
| Mailing Contact: | TOM TEELING |
| Mailing Address 1: | 4 IRVING PLACE - 15TH FLOOR |
| Mailing Address 2: | Not reported |
| Mailing City: | NEW YORK |
| Mailing State: | NY |
| Mailing Zip: | 10003 |
| Mailing Zip 4: | Not reported |
| Mailing Country: | USA |
| Mailing Phone: | Not reported |

NY MANIFEST:

| | |
|---|---|
| Document ID: | Not reported |
| Manifest Status: | Not reported |
| seq: | Not reported |
| Year: | 2015 |
| Trans1 State ID: | NJD003812047 |
| Trans2 State ID: | Not reported |
| Generator Ship Date: | 03/09/2015 |
| Trans1 Recv Date: | 03/09/2015 |
| Trans2 Recv Date: | Not reported |
| TSD Site Recv Date: | 03/10/2015 |
| Part A Recv Date: | Not reported |
| Part B Recv Date: | Not reported |
| Generator EPA ID: | NYP004747093 |
| Trans1 EPA ID: | Not reported |
| Trans2 EPA ID: | Not reported |
| TSDF ID 1: | NJD991291105 |
| TSDF ID 2: | Not reported |
| Manifest Tracking Number: | 002611092GBF |
| Import Indicator: | N |
| Export Indicator: | N |
| Discr Quantity Indicator: | N |
| Discr Type Indicator: | N |
| Discr Residue Indicator: | N |
| Discr Partial Reject Indicator: | N |
| Discr Full Reject Indicator: | N |
| Manifest Ref Number: | Not reported |

**CON EDISON (Continued)** **S117741479**

| | |
|---|---|
| Alt Facility RCRA ID: | Not reported |
| Alt Facility Sign Date: | Not reported |
| MGMT Method Type Code: | H110 |
| Waste Code: | Not reported |
| Waste Code: | Not reported |
| Waste Code: | Not reported |
| Waste Code: | Not reported |
| Waste Code: | Not reported |
| Waste Code: | Not reported |
| Quantity: | 700 |
| Units: | P - Pounds |
| Number of Containers: | 1 |
| Container Type: | TT - Cargo tank, tank trucks |
| Handling Method: | T Chemical, physical, or biological treatment. |
| Specific Gravity: | 1 |
| Waste Code: | D008 |
| Waste Code 1_2: | Not reported |
| Waste Code 1_3: | Not reported |
| Waste Code 1_4: | Not reported |
| Waste Code 1_5: | Not reported |
| Waste Code 1_6: | Not reported |

Click this hyperlink while viewing on your computer to access
-1 additional NY MANIFEST: record(s) in the EDR Site Report.

---

**X211** **CON EDISON SERVICE BOX: 14842** **RCRA NonGen / NLR** **1016968792**
**East** **1027 ATLANTIC AVE** **NY MANIFEST** **NYP004424230**
**1/8-1/4** **BROOKLYN, NY 11238**
**0.168 mi.**
**886 ft.** **Site 4 of 4 in cluster X**

**Relative:**
**Lower**

**Actual:**
**80 ft.**

RCRA NonGen / NLR:

| | |
|---|---|
| Date form received by agency: | 02/23/2014 |
| Facility name: | CON EDISON SERVICE BOX: 14842 |
| Facility address: | 1027 ATLANTIC AVE<br>BROOKLYN, NY 11238 |
| EPA ID: | NYP004424230 |
| Mailing address: | IRVING PL, 15TH FL NE<br>NEW YORK, NY 10003 |
| Contact: | THOMAS TEELING |
| Contact address: | Not reported<br>Not reported |
| Contact country: | Not reported |
| Contact telephone: | 212-460-3770 |
| Contact email: | Not reported |
| EPA Region: | 02 |
| Classification: | Non-Generator |
| Description: | Handler: Non-Generators do not presently generate hazardous waste |

Handler Activities Summary:

| | |
|---|---|
| U.S. importer of hazardous waste: | No |
| Mixed waste (haz. and radioactive): | No |
| Recycler of hazardous waste: | No |
| Transporter of hazardous waste: | No |
| Treater, storer or disposer of HW: | No |
| Underground injection activity: | No |

**CON EDISON SERVICE BOX: 14842 (Continued)** **1016968792**

On-site burner exemption: No
Furnace exemption: No
Used oil fuel burner: No
Used oil processor: No
User oil refiner: No
Used oil fuel marketer to burner: No
Used oil Specification marketer: No
Used oil transfer facility: No
Used oil transporter: No

Historical Generators:
Date form received by agency: 01/23/2014
Site name: CON EDISON SERVICE BOX: 14842
Classification: Conditionally Exempt Small Quantity Generator

Violation Status: No violations found

NY MANIFEST:
Country: USA
EPA ID: NYP004424230
Facility Status: Not reported
Location Address 1: 1027 ATLANTIC AV
Code: BP
Location Address 2: SB 14842
Total Tanks: Not reported
Location City: BROOKLYN
Location State: NY
Location Zip: 11238
Location Zip 4: Not reported

NY MANIFEST:
EPAID: NYP004424230
Mailing Name: CON ED
Mailing Contact: TOM TEELING
Mailing Address 1: 4 IRVING PLACE - 15TH FLOOR
Mailing Address 2: Not reported
Mailing City: NEW YORK
Mailing State: NY
Mailing Zip: 10003
Mailing Zip 4: Not reported
Mailing Country: USA
Mailing Phone: 2124603770

NY MANIFEST:
Document ID: Not reported
Manifest Status: Not reported
seq: Not reported
Year: 2014
Trans1 State ID: NJD003812047
Trans2 State ID: Not reported
Generator Ship Date: 01/23/2014
Trans1 Recv Date: 01/23/2014
Trans2 Recv Date: Not reported
TSD Site Recv Date: 01/27/2014
Part A Recv Date: Not reported
Part B Recv Date: Not reported
Generator EPA ID: NYP004424230

**CON EDISON SERVICE BOX: 14842 (Continued)** **1016968792**

| | |
|---|---|
| Trans1 EPA ID: | Not reported |
| Trans2 EPA ID: | Not reported |
| TSDF ID 1: | NJD991291105 |
| TSDF ID 2: | Not reported |
| Manifest Tracking Number: | 002328263GBF |
| Import Indicator: | N |
| Export Indicator: | N |
| Discr Quantity Indicator: | N |
| Discr Type Indicator: | N |
| Discr Residue Indicator: | N |
| Discr Partial Reject Indicator: | N |
| Discr Full Reject Indicator: | N |
| Manifest Ref Number: | Not reported |
| Alt Facility RCRA ID: | Not reported |
| Alt Facility Sign Date: | Not reported |
| MGMT Method Type Code: | H110 |
| Waste Code: | Not reported |
| Waste Code: | Not reported |
| Waste Code: | Not reported |
| Waste Code: | Not reported |
| Waste Code: | Not reported |
| Waste Code: | Not reported |
| Quantity: | 50 |
| Units: | G - Gallons (liquids only)* (8.3 pounds) |
| Number of Containers: | 1 |
| Container Type: | TT - Cargo tank, tank trucks |
| Handling Method: | T Chemical, physical, or biological treatment. |
| Specific Gravity: | 1 |
| Waste Code: | D008 |
| Waste Code 1_2: | Not reported |
| Waste Code 1_3: | Not reported |
| Waste Code 1_4: | Not reported |
| Waste Code 1_5: | Not reported |
| Waste Code 1_6: | Not reported |

Click this hyperlink while viewing on your computer to access
-1 additional NY MANIFEST: record(s) in the EDR Site Report.

---

**S212** **CON EDISON SERVICE BOX: 16831** **RCRA NonGen / NLR** **1016969253**
**ENE** **573 CLASSON AVE** **NY MANIFEST** **NYP004429072**
**1/8-1/4** **BROOKLYN, NY 11238**
**0.168 mi.**
**887 ft.** **Site 9 of 17 in cluster S**

**Relative:** RCRA NonGen / NLR:
**Lower**

| | |
|---|---|
| Date form received by agency: | 02/28/2014 |
| Facility name: | CON EDISON SERVICE BOX: 16831 |
| Facility address: | 573 CLASSON AVE<br>BROOKLYN, NY 11238 |
| EPA ID: | NYP004429072 |
| Mailing address: | IRVING PL, 15TH FL NE<br>NEW YORK, NY 10003 |
| Contact: | THOMAS TEELING |
| Contact address: | Not reported<br>Not reported |
| Contact country: | Not reported |
| Contact telephone: | 212-460-3770 |

**Actual:**
**71 ft.**

**CON EDISON SERVICE BOX: 16831 (Continued)** **1016969253**

Contact email: Not reported
EPA Region: 02
Classification: Non-Generator
Description: Handler: Non-Generators do not presently generate hazardous waste

Handler Activities Summary:
U.S. importer of hazardous waste: No
Mixed waste (haz. and radioactive): No
Recycler of hazardous waste: No
Transporter of hazardous waste: No
Treater, storer or disposer of HW: No
Underground injection activity: No
On-site burner exemption: No
Furnace exemption: No
Used oil fuel burner: No
Used oil processor: No
User oil refiner: No
Used oil fuel marketer to burner: No
Used oil Specification marketer: No
Used oil transfer facility: No
Used oil transporter: No

Historical Generators:
Date form received by agency: 01/29/2014
Site name: CON EDISON SERVICE BOX: 16831
Classification: Conditionally Exempt Small Quantity Generator

Violation Status: No violations found

NY MANIFEST:
Country: USA
EPA ID: NYP004429072
Facility Status: Not reported
Location Address 1: 573 CLASSON AVE
Code: BP
Location Address 2: SB 16831
Total Tanks: Not reported
Location City: BROOKLYN
Location State: NY
Location Zip: 11238
Location Zip 4: Not reported

NY MANIFEST:
EPAID: NYP004429072
Mailing Name: CON EDISON
Mailing Contact: TOM TEELING
Mailing Address 1: 4 IRVING PLACE - 15TH FLOOR
Mailing Address 2: Not reported
Mailing City: NEW YORK
Mailing State: NY
Mailing Zip: 10003
Mailing Zip 4: Not reported
Mailing Country: USA
Mailing Phone: 2124603770

NY MANIFEST:
Document ID: Not reported

**CON EDISON SERVICE BOX: 16831 (Continued)** **1016969253**

| | |
|---|---|
| Manifest Status: | Not reported |
| seq: | Not reported |
| Year: | 2014 |
| Trans1 State ID: | NJD003812047 |
| Trans2 State ID: | Not reported |
| Generator Ship Date: | 01/29/2014 |
| Trans1 Recv Date: | 01/29/2014 |
| Trans2 Recv Date: | Not reported |
| TSD Site Recv Date: | 01/29/2014 |
| Part A Recv Date: | Not reported |
| Part B Recv Date: | Not reported |
| Generator EPA ID: | NYP004429072 |
| Trans1 EPA ID: | Not reported |
| Trans2 EPA ID: | Not reported |
| TSDF ID 1: | NJD991291105 |
| TSDF ID 2: | Not reported |
| Manifest Tracking Number: | 002329518GBF |
| Import Indicator: | N |
| Export Indicator: | N |
| Discr Quantity Indicator: | N |
| Discr Type Indicator: | N |
| Discr Residue Indicator: | N |
| Discr Partial Reject Indicator: | N |
| Discr Full Reject Indicator: | N |
| Manifest Ref Number: | Not reported |
| Alt Facility RCRA ID: | Not reported |
| Alt Facility Sign Date: | Not reported |
| MGMT Method Type Code: | H110 |
| Waste Code: | Not reported |
| Waste Code: | Not reported |
| Waste Code: | Not reported |
| Waste Code: | Not reported |
| Waste Code: | Not reported |
| Waste Code: | Not reported |
| Quantity: | 75 |
| Units: | G - Gallons (liquids only)* (8.3 pounds) |
| Number of Containers: | 1 |
| Container Type: | TT - Cargo tank, tank trucks |
| Handling Method: | T Chemical, physical, or biological treatment. |
| Specific Gravity: | 1 |
| Waste Code: | D008 |
| Waste Code 1_2: | Not reported |
| Waste Code 1_3: | Not reported |
| Waste Code 1_4: | Not reported |
| Waste Code 1_5: | Not reported |
| Waste Code 1_6: | Not reported |

Click this hyperlink while viewing on your computer to access
-1 additional NY MANIFEST: record(s) in the EDR Site Report.

**T213** **CON EDISON - MANHOLE 14817** **RCRA-LQG** **1014396171**
**WNW** **ATLANTIC AVENUE AND UNDERHILL** **NY MANIFEST** **NYP004183513**
**1/8-1/4** **BROOKLYN, NY 11238**
**0.169 mi.**
**892 ft.** **Site 4 of 7 in cluster T**

**Relative:** **Lower**

**Actual:** **80 ft.**

RCRA-LQG:

| | |
|---|---|
| Date form received by agency: | 03/23/2010 |
| Facility name: | CON EDISON - MANHOLE 14817 |
| Facility address: | ATLANTIC AVENUE AND UNDERHILL<br>AVENUE<br>BROOKLYN, NY 11238 |
| EPA ID: | NYP004183513 |
| Mailing address: | 4 IRVING PLACE<br>NEW YORK, NY 10003 |
| Contact: | FRANKLYN MURRAY |
| Contact address: | Not reported<br>Not reported |
| Contact country: | Not reported |
| Contact telephone: | 212-460-2808 |
| Contact email: | MURRAYFR@CONED.COM |
| EPA Region: | 02 |
| Classification: | Large Quantity Generator |
| Description: | Handler: generates 1,000 kg or more of hazardous waste during any calendar month; or generates more than 1 kg of acutely hazardous waste during any calendar month; or generates more than 100 kg of any residue or contaminated soil, waste or other debris resulting from the cleanup of a spill, into or on any land or water, of acutely hazardous waste during any calendar month; or generates 1 kg or less of acutely hazardous waste during any calendar month, and accumulates more than 1 kg of acutely hazardous waste at any time; or generates 100 kg or less of any residue or contaminated soil, waste or other debris resulting from the cleanup of a spill, into or on any land or water, of acutely hazardous waste during any calendar month, and accumulates more than 100 kg of that material at any time |

Owner/Operator Summary:

| | |
|---|---|
| Owner/operator name: | CONSOLIDATED EDISON COMPANY OF NY, INC. |
| Owner/operator address: | 4 IRVING PLACE<br>NEW YORK, NY 10003 |
| Owner/operator country: | US |
| Owner/operator telephone: | Not reported |
| Owner/operator email: | Not reported |
| Owner/operator fax: | Not reported |
| Owner/operator extension: | Not reported |
| Legal status: | Private |
| Owner/Operator Type: | Operator |
| Owner/Op start date: | 07/14/2009 |
| Owner/Op end date: | Not reported |

| | |
|---|---|
| Owner/operator name: | CONSOLIDATED EDISON COMPANY OF NY, INC. |
| Owner/operator address: | 4 IRVING PLACE<br>NEW YORK, NY 10003 |
| Owner/operator country: | US |
| Owner/operator telephone: | Not reported |
| Owner/operator email: | Not reported |
| Owner/operator fax: | Not reported |
| Owner/operator extension: | Not reported |
| Legal status: | Private |

**CON EDISON - MANHOLE 14817 (Continued)** **1014396171**

Owner/Operator Type: Owner
Owner/Op start date: 07/14/2009
Owner/Op end date: Not reported

Handler Activities Summary:
U.S. importer of hazardous waste: No
Mixed waste (haz. and radioactive): No
Recycler of hazardous waste: No
Transporter of hazardous waste: No
Treater, storer or disposer of HW: No
Underground injection activity: No
On-site burner exemption: No
Furnace exemption: No
Used oil fuel burner: No
Used oil processor: No
User oil refiner: No
Used oil fuel marketer to burner: No
Used oil Specification marketer: No
Used oil transfer facility: No
Used oil transporter: No

. Waste code: D008
. Waste name: LEAD

Historical Generators:
Date form received by agency: 07/14/2009
Site name: CON EDISON
Classification: Conditionally Exempt Small Quantity Generator

Violation Status: No violations found

NY MANIFEST:
Country: USA
EPA ID: NYP004183513
Facility Status: Not reported
Location Address 1: ATLANTIC AVENUE AND UNDERHILL
Code: BP
Location Address 2: AVENUE
Total Tanks: Not reported
Location City: BROOKLYN
Location State: NY
Location Zip: 11238
Location Zip 4: Not reported

NY MANIFEST:
EPAID: NYP004183513
Mailing Name: CONSOLIDATED EDISON MH14817
Mailing Contact: FRANKLYN MURRAY
Mailing Address 1: 4 IRVING PL RM 828
Mailing Address 2: Not reported
Mailing City: NEW YORK
Mailing State: NY
Mailing Zip: 10003
Mailing Zip 4: Not reported
Mailing Country: USA
Mailing Phone: 2124602808

**CON EDISON - MANHOLE 14817 (Continued)** **1014396171**

NY MANIFEST:

| | |
|---|---|
| Document ID: | Not reported |
| Manifest Status: | Not reported |
| seq: | Not reported |
| Year: | 2009 |
| Trans1 State ID: | NJD003812047 |
| Trans2 State ID: | Not reported |
| Generator Ship Date: | 07/21/2009 |
| Trans1 Recv Date: | 07/21/2009 |
| Trans2 Recv Date: | Not reported |
| TSD Site Recv Date: | 07/23/2009 |
| Part A Recv Date: | Not reported |
| Part B Recv Date: | Not reported |
| Generator EPA ID: | NYP004183513 |
| Trans1 EPA ID: | Not reported |
| Trans2 EPA ID: | Not reported |
| TSDF ID 1: | NJD991291105 |
| TSDF ID 2: | Not reported |
| Manifest Tracking Number: | 000894185GBF |
| Import Indicator: | N |
| Export Indicator: | N |
| Discr Quantity Indicator: | N |
| Discr Type Indicator: | N |
| Discr Residue Indicator: | N |
| Discr Partial Reject Indicator: | N |
| Discr Full Reject Indicator: | N |
| Manifest Ref Number: | Not reported |
| Alt Facility RCRA ID: | Not reported |
| Alt Facility Sign Date: | Not reported |
| MGMT Method Type Code: | H111 |
| Waste Code: | Not reported |
| Waste Code: | Not reported |
| Waste Code: | Not reported |
| Waste Code: | Not reported |
| Waste Code: | Not reported |
| Waste Code: | Not reported |
| Quantity: | 1000.0 |
| Units: | G - Gallons (liquids only)* (8.3 pounds) |
| Number of Containers: | 1.0 |
| Container Type: | TT - Cargo tank, tank trucks |
| Handling Method: | T Chemical, physical, or biological treatment. |
| Specific Gravity: | 1.0 |
| Waste Code: | D008 |
| Waste Code 1_2: | Not reported |
| Waste Code 1_3: | Not reported |
| Waste Code 1_4: | Not reported |
| Waste Code 1_5: | Not reported |
| Waste Code 1_6: | Not reported |

Click this hyperlink while viewing on your computer to access
-1 additional NY MANIFEST: record(s) in the EDR Site Report.

**AA214** **ADELPHI STATION** **NY UST** **U002259593**
**NNW** **950 FULTON STREET** **N/A**
**1/8-1/4** **BROOKLYN, NY 11238**
**0.169 mi.**
**894 ft.** **Site 1 of 2 in cluster AA**

**Relative:**
**Lower**

**Actual:**
**70 ft.**

UST:

| | |
|---|---|
| Id/Status: | 2-602402 / Unregulated/Closed |
| Program Type: | PBS |
| Region: | STATE |
| DEC Region: | 2 |
| Expiration Date: | N/A |
| UTM X: | 587656.72678 |
| UTM Y: | 4504024.99481 |
| Site Type: | Other |

Affiliation Records:

| | |
|---|---|
| Site Id: | 24359 |
| Affiliation Type: | Mail Contact |
| Company Name: | UNITED STATES POSTAL SERVICE |
| Contact Type: | Not reported |
| Contact Name: | ROBERT J. SKRIVANEK |
| Address1: | 78-02 LIBERTY AVENUE |
| Address2: | Not reported |
| City: | OZONE PARK |
| State: | NY |
| Zip Code: | 11417-1045 |
| Country Code: | 001 |
| Phone: | (718) 529-7220 |
| EMail: | Not reported |
| Fax Number: | Not reported |
| Modified By: | TRANSLAT |
| Date Last Modified: | 2004-03-04 |

| | |
|---|---|
| Site Id: | 24359 |
| Affiliation Type: | Emergency Contact |
| Company Name: | UNITED STATES POSTAL SERVICE |
| Contact Type: | Not reported |
| Contact Name: | ROBERT SKRIVANEK |
| Address1: | Not reported |
| Address2: | Not reported |
| City: | Not reported |
| State: | NN |
| Zip Code: | Not reported |
| Country Code: | 999 |
| Phone: | (718) 529-7220 |
| EMail: | Not reported |
| Fax Number: | Not reported |
| Modified By: | NRLOMBAR |
| Date Last Modified: | 2009-04-01 |

| | |
|---|---|
| Site Id: | 24359 |
| Affiliation Type: | Facility Owner |
| Company Name: | UNITED STATES POSTAL SERVICE |
| Contact Type: | Not reported |
| Contact Name: | Not reported |
| Address1: | 78-02 LIBERTY AVENUE |
| Address2: | Not reported |
| City: | OZONE PARK |
| State: | NY |

**ADELPHI STATION (Continued)** **U002259593**

| | |
|---|---|
| Zip Code: | 11417-1045 |
| Country Code: | 001 |
| Phone: | (718) 529-7220 |
| EMail: | Not reported |
| Fax Number: | Not reported |
| Modified By: | TRANSLAT |
| Date Last Modified: | 2004-03-04 |

| | |
|---|---|
| Site Id: | 24359 |
| Affiliation Type: | Facility Operator |
| Company Name: | ADELPHI STATION |
| Contact Type: | Not reported |
| Contact Name: | STATION MANAGER |
| Address1: | Not reported |
| Address2: | Not reported |
| City: | Not reported |
| State: | NN |
| Zip Code: | Not reported |
| Country Code: | 001 |
| Phone: | (718) 783-0970 |
| EMail: | Not reported |
| Fax Number: | Not reported |
| Modified By: | TRANSLAT |
| Date Last Modified: | 2004-03-04 |

Tank Info:

| | |
|---|---|
| Tank Number: | 1 |
| Tank ID: | 49977 |
| Tank Status: | Closed - In Place |
| Material Name: | Closed - In Place |
| Capacity Gallons: | 1500 |
| Install Date: | Not reported |
| Date Tank Closed: | 07/01/2000 |
| Registered: | True |
| Tank Location: | Underground |
| Tank Type: | Steel/carbon steel |
| Material Code: | 0001 |
| Common Name of Substance: | #2 Fuel Oil (On-Site Consumption) |

| | |
|---|---|
| Tightness Test Method: | 20 |
| Date Test: | 12/01/1999 |
| Next Test Date: | Not reported |
| Pipe Model: | Not reported |
| Modified By: | TRANSLAT |
| Last Modified: | 04/14/2017 |

Equipment Records:

G00 - Tank Secondary Containment - None
J02 - Dispenser - Suction Dispenser
B00 - Tank External Protection - None
F00 - Pipe External Protection - None
A00 - Tank Internal Protection - None
D01 - Pipe Type - Steel/Carbon Steel/Iron
C01 - Pipe Location - Aboveground
H00 - Tank Leak Detection - None
I00 - Overfill - None

**Z215** **CON EDISON SERVICE BOX: S/B~41746** **RCRA NonGen / NLR** **1016677507**
**SSW** **355 ST MARKS AVE** **FINDS** **NYP004311445**
**1/8-1/4** **BROOKLYN, NY 11238** **ECHO**
**0.170 mi.** **NY MANIFEST**
**895 ft.** **Site 2 of 4 in cluster Z**

**Relative: Higher**

**Actual: 111 ft.**

RCRA NonGen / NLR:

| | |
|---|---|
| Date form received by agency: | 06/13/2013 |
| Facility name: | CON EDISON SERVICE BOX: S/B~41746 |
| Facility address: | 355 ST MARKS AVE<br>BROOKLYN, NY 11238 |
| EPA ID: | NYP004311445 |
| Mailing address: | VING PL, RM 828<br>NEW YORK, NY 10003 |
| Contact: | KYLE ANDERSON |
| Contact address: | Not reported<br>Not reported |
| Contact country: | Not reported |
| Contact telephone: | 718-666-4596 |
| Contact email: | Not reported |
| EPA Region: | 02 |
| Classification: | Non-Generator |
| Description: | Handler: Non-Generators do not presently generate hazardous waste |

Handler Activities Summary:

| | |
|---|---|
| U.S. importer of hazardous waste: | No |
| Mixed waste (haz. and radioactive): | No |
| Recycler of hazardous waste: | No |
| Transporter of hazardous waste: | No |
| Treater, storer or disposer of HW: | No |
| Underground injection activity: | No |
| On-site burner exemption: | No |
| Furnace exemption: | No |
| Used oil fuel burner: | No |
| Used oil processor: | No |
| User oil refiner: | No |
| Used oil fuel marketer to burner: | No |
| Used oil Specification marketer: | No |
| Used oil transfer facility: | No |
| Used oil transporter: | No |

Historical Generators:

| | |
|---|---|
| Date form received by agency: | 05/13/2013 |
| Site name: | CON EDISON SERVICE BOX: S/B~41746 |
| Classification: | Conditionally Exempt Small Quantity Generator |

Violation Status: No violations found

FINDS:

Registry ID: 110058875640

Environmental Interest/Information System

RCRAInfo is a national information system that supports the Resource Conservation and Recovery Act (RCRA) program through the tracking of events and activities related to facilities that generate, transport, and treat, store, or dispose of hazardous waste. RCRAInfo allows RCRA program staff to track the notification, permit, compliance, and corrective action activities required under RCRA.

**CON EDISON SERVICE BOX: S/B~41746 (Continued)** **1016677507**

Click this hyperlink while viewing on your computer to access additional FINDS: detail in the EDR Site Report.

ECHO:

| | |
|---|---|
| Envid: | 1016677507 |
| Registry ID: | 110058875640 |
| DFR URL: | http://echo.epa.gov/detailed-facility-report?fid=110058875640 |

NY MANIFEST:

| | |
|---|---|
| Country: | USA |
| EPA ID: | NYP004311445 |
| Facility Status: | Not reported |
| Location Address 1: | 355 ST MARKS AVE |
| Code: | BP |
| Location Address 2: | SERVICE BOX # 41746 |
| Total Tanks: | Not reported |
| Location City: | BROOKLYN |
| Location State: | NY |
| Location Zip: | 11215 |
| Location Zip 4: | Not reported |

NY MANIFEST:

| | |
|---|---|
| EPAID: | NYP004311445 |
| Mailing Name: | CON EDISON |
| Mailing Contact: | TOM TEELING |
| Mailing Address 1: | 4 IRVING PLACE 15TH FLOOR |
| Mailing Address 2: | Not reported |
| Mailing City: | NEW YORK |
| Mailing State: | NY |
| Mailing Zip: | 10003 |
| Mailing Zip 4: | Not reported |
| Mailing Country: | USA |
| Mailing Phone: | 2124603770 |

NY MANIFEST:

| | |
|---|---|
| Document ID: | Not reported |
| Manifest Status: | Not reported |
| seq: | Not reported |
| Year: | 2013 |
| Trans1 State ID: | NJD003812047 |
| Trans2 State ID: | Not reported |
| Generator Ship Date: | 05/13/2013 |
| Trans1 Recv Date: | 05/13/2013 |
| Trans2 Recv Date: | Not reported |
| TSD Site Recv Date: | 05/16/2013 |
| Part A Recv Date: | Not reported |
| Part B Recv Date: | Not reported |
| Generator EPA ID: | NYP004311445 |
| Trans1 EPA ID: | Not reported |
| Trans2 EPA ID: | Not reported |
| TSDF ID 1: | NJD991291105 |
| TSDF ID 2: | Not reported |
| Manifest Tracking Number: | 002017187GBF |
| Import Indicator: | N |
| Export Indicator: | N |

**CON EDISON SERVICE BOX: S/B~41746 (Continued)** **1016677507**

| | |
|---|---|
| Discr Quantity Indicator: | N |
| Discr Type Indicator: | N |
| Discr Residue Indicator: | N |
| Discr Partial Reject Indicator: | N |
| Discr Full Reject Indicator: | N |
| Manifest Ref Number: | Not reported |
| Alt Facility RCRA ID: | Not reported |
| Alt Facility Sign Date: | Not reported |
| MGMT Method Type Code: | H141 |
| Waste Code: | Not reported |
| Waste Code: | Not reported |
| Waste Code: | Not reported |
| Waste Code: | Not reported |
| Waste Code: | Not reported |
| Waste Code: | Not reported |
| Quantity: | 100 |
| Units: | G - Gallons (liquids only)* (8.3 pounds) |
| Number of Containers: | 1 |
| Container Type: | TT - Cargo tank, tank trucks |
| Handling Method: | T Chemical, physical, or biological treatment. |
| Specific Gravity: | 1 |
| Waste Code: | D008 |
| Waste Code 1_2: | Not reported |
| Waste Code 1_3: | Not reported |
| Waste Code 1_4: | Not reported |
| Waste Code 1_5: | Not reported |
| Waste Code 1_6: | Not reported |

Click this hyperlink while viewing on your computer to access
-1 additional NY MANIFEST: record(s) in the EDR Site Report.

---

**216**
**ESE**
**1/8-1/4**
**0.170 mi.**
**899 ft.**

**PACIFIC AUTO BODY**
**1048 PACIFIC ST**
**BROOKLYN, NY 11238**

**RCRA NonGen / NLR** **1001028340**
**FINDS** **NYR000005728**
**ECHO**

**Relative:**
**Higher**

**Actual:**
**88 ft.**

RCRA NonGen / NLR:

| | |
|---|---|
| Date form received by agency: | 01/01/2007 |
| Facility name: | PACIFIC AUTO BODY |
| Facility address: | 1048 PACIFIC ST<br>BROOKLYN, NY 11238 |
| EPA ID: | NYR000005728 |
| Contact: | Not reported |
| Contact address: | Not reported<br>NY |
| Contact country: | US |
| Contact telephone: | Not reported |
| Contact email: | Not reported |
| EPA Region: | 02 |
| Land type: | Facility is not located on Indian land. Additional information is not known. |
| Classification: | Non-Generator |
| Description: | Handler: Non-Generators do not presently generate hazardous waste |

Owner/Operator Summary:

| | |
|---|---|
| Owner/operator name: | WILLIAM DAVIS - NON-NOTIFIER |

**PACIFIC AUTO BODY (Continued)** **1001028340**

Owner/operator address: 123-99 FLATLANDS AVE APT 2L
BROOKLYN, NY 11236
Owner/operator country: US
Owner/operator telephone: 718-257-6960
Owner/operator email: Not reported
Owner/operator fax: Not reported
Owner/operator extension: Not reported
Legal status: Private
Owner/Operator Type: Owner
Owner/Op start date: Not reported
Owner/Op end date: Not reported

Owner/operator name: WILLIAM DAVIS - NON-NOTIFIER
Owner/operator address: 123-99 FLATLANDS AVE APT 2L
BROOKLYN, NY 11236
Owner/operator country: US
Owner/operator telephone: 718-257-6960
Owner/operator email: Not reported
Owner/operator fax: Not reported
Owner/operator extension: Not reported
Legal status: Private
Owner/Operator Type: Operator
Owner/Op start date: Not reported
Owner/Op end date: Not reported

Handler Activities Summary:
U.S. importer of hazardous waste: No
Mixed waste (haz. and radioactive): No
Recycler of hazardous waste: No
Transporter of hazardous waste: No
Treater, storer or disposer of HW: No
Underground injection activity: No
On-site burner exemption: No
Furnace exemption: No
Used oil fuel burner: No
Used oil processor: No
User oil refiner: No
Used oil fuel marketer to burner: No
Used oil Specification marketer: No
Used oil transfer facility: No
Used oil transporter: No

Historical Generators:
Date form received by agency: 01/01/2006
Site name: PACIFIC AUTO BODY
Classification: Not a generator, verified

Date form received by agency: 05/31/1995
Site name: PACIFIC AUTO BODY
Classification: Not a generator, verified

. Waste code: NONE
. Waste name: None

Violation Status: No violations found

**PACIFIC AUTO BODY (Continued)** **1001028340**

Evaluation Action Summary:
Evaluation date: 05/05/1995
Evaluation: COMPLIANCE EVALUATION INSPECTION ON-SITE
Area of violation: Not reported
Date achieved compliance: Not reported
Evaluation lead agency: EPA

FINDS:

Registry ID: 110004514071

Environmental Interest/Information System
RCRAInfo is a national information system that supports the Resource Conservation and Recovery Act (RCRA) program through the tracking of events and activities related to facilities that generate, transport, and treat, store, or dispose of hazardous waste. RCRAInfo allows RCRA program staff to track the notification, permit, compliance, and corrective action activities required under RCRA.

Click this hyperlink while viewing on your computer to access additional FINDS: detail in the EDR Site Report.

ECHO:
Envid: 1001028340
Registry ID: 110004514071
DFR URL: http://echo.epa.gov/detailed-facility-report?fid=110004514071

---

**T217** **CONSOLIDATED EDISON** **NY MANIFEST** **S110305745**
**WNW** **ATLANTIC AVE & WASHINGTON** **N/A**
**1/8-1/4** **BROOKLYN, NY 11201**
**0.172 mi.**
**906 ft.** **Site 5 of 7 in cluster T**

**Relative:**
**Lower**

**Actual:**
**80 ft.**

NY MANIFEST:
Country: USA
EPA ID: NYP000201406
Facility Status: Not reported
Location Address 1: ATLANTIC AVE & WASHINGTON
Code: BP
Location Address 2: Not reported
Total Tanks: Not reported
Location City: BROOKLYN
Location State: NY
Location Zip: 11201
Location Zip 4: Not reported

NY MANIFEST:
EPAID: NYP000201406
Mailing Name: CONSOLIDATED EDISON
Mailing Contact: FRANKLYN MURRAY
Mailing Address 1: 625 BROADWAY
Mailing Address 2: Not reported
Mailing City: NEW YORK
Mailing State: NY
Mailing Zip: 10003
Mailing Zip 4: Not reported
Mailing Country: USA

**CONSOLIDATED EDISON (Continued)** **S110305745**

Mailing Phone: 2124602808

Click this hyperlink while viewing on your computer to access
-1 additional NY MANIFEST: record(s) in the EDR Site Report.

---

**T218** **CON EDISON** **RCRA NonGen / NLR** **1014397801**
**WNW** **ATLANTIC AVE & WASHINGTON AVE** **NY MANIFEST** **NYP004201406**
**1/8-1/4** **BROOKLYN, NY 11201**
**0.172 mi.**
**906 ft.** **Site 6 of 7 in cluster T**

**Relative:** **Lower**

**Actual:** **80 ft.**

RCRA NonGen / NLR:

| | |
|---|---|
| Date form received by agency: | 01/24/2010 |
| Facility name: | CON EDISON |
| Facility address: | ATLANTIC AVE & WASHINGTON AVE<br>BROOKLYN, NY 11201 |
| EPA ID: | NYP004201406 |
| Mailing address: | 4 IRVING PL, RM 828<br>NEW YORK, NY 10003 |
| Contact: | TIMOTHY REGAN |
| Contact address: | Not reported<br>Not reported |
| Contact country: | Not reported |
| Contact telephone: | 917-416-5436 |
| Contact email: | Not reported |
| EPA Region: | 02 |
| Classification: | Non-Generator |
| Description: | Handler: Non-Generators do not presently generate hazardous waste |

Handler Activities Summary:

| | |
|---|---|
| U.S. importer of hazardous waste: | No |
| Mixed waste (haz. and radioactive): | No |
| Recycler of hazardous waste: | No |
| Transporter of hazardous waste: | No |
| Treater, storer or disposer of HW: | No |
| Underground injection activity: | No |
| On-site burner exemption: | No |
| Furnace exemption: | No |
| Used oil fuel burner: | No |
| Used oil processor: | No |
| User oil refiner: | No |
| Used oil fuel marketer to burner: | No |
| Used oil Specification marketer: | No |
| Used oil transfer facility: | No |
| Used oil transporter: | No |

Violation Status: No violations found

NY MANIFEST:

| | |
|---|---|
| Country: | USA |
| EPA ID: | NYP004201406 |
| Facility Status: | Not reported |
| Location Address 1: | ATLANTIC AVE AND WASHINGTON AV |
| Code: | BP |
| Location Address 2: | E |
| Total Tanks: | Not reported |
| Location City: | BROOKLYN |

**CON EDISON (Continued)** **1014397801**

Location State: NY
Location Zip: 11201
Location Zip 4: Not reported

NY MANIFEST:
EPAID: NYP004201406
Mailing Name: CONSOLIDATED EDISON
Mailing Contact: FRANKLYN MURRAY
Mailing Address 1: 4 IRVING PLACE RM 828
Mailing Address 2: Not reported
Mailing City: NEW YORK
Mailing State: NY
Mailing Zip: 10003
Mailing Zip 4: Not reported
Mailing Country: USA
Mailing Phone: 2124602808

NY MANIFEST:
Document ID: Not reported
Manifest Status: Not reported
seq: Not reported
Year: 2010
Trans1 State ID: NYD006982359
Trans2 State ID: Not reported
Generator Ship Date: 01/28/2010
Trans1 Recv Date: 01/28/2010
Trans2 Recv Date: Not reported
TSD Site Recv Date: 01/29/2010
Part A Recv Date: Not reported
Part B Recv Date: Not reported
Generator EPA ID: NYP004201406
Trans1 EPA ID: Not reported
Trans2 EPA ID: Not reported
TSDF ID 1: NYD980593636
TSDF ID 2: Not reported
Manifest Tracking Number: 001442110FLE
Import Indicator: N
Export Indicator: N
Discr Quantity Indicator: N
Discr Type Indicator: Y
Discr Residue Indicator: N
Discr Partial Reject Indicator: N
Discr Full Reject Indicator: N
Manifest Ref Number: Not reported
Alt Facility RCRA ID: Not reported
Alt Facility Sign Date: Not reported
MGMT Method Type Code: H141
Waste Code: Not reported
Waste Code: Not reported
Waste Code: Not reported
Waste Code: Not reported
Waste Code: Not reported
Waste Code: Not reported
Quantity: 3000.0
Units: K - Kilograms (2.2 pounds)
Number of Containers: 15.0
Container Type: DM - Metal drums, barrels

**CON EDISON (Continued)** **1014397801**

| | |
|---|---|
| Handling Method: | B Incineration, heat recovery, burning. |
| Specific Gravity: | 1.0 |
| Waste Code: | D008 |
| Waste Code 1_2: | Not reported |
| Waste Code 1_3: | B007 |
| Waste Code 1_4: | Not reported |
| Waste Code 1_5: | Not reported |
| Waste Code 1_6: | Not reported |

Click this hyperlink while viewing on your computer to access
-1 additional NY MANIFEST: record(s) in the EDR Site Report.

---

**T219** **CON EDISON MANHOLE 2907** **RCRA NonGen / NLR** **1014398365**
**WNW** **WASHINGTON AVE & ATLANTIC AVE** **NY MANIFEST** **NYP004207175**
**1/8-1/4** **BROOKLYN, NY 11213**
**0.172 mi.**
**906 ft.** **Site 7 of 7 in cluster T**

**Relative:**
**Lower**

**Actual:**
**80 ft.**

RCRA NonGen / NLR:

| | |
|---|---|
| Date form received by agency: | 06/24/2010 |
| Facility name: | CON EDISON MANHOLE 2907 |
| Facility address: | WASHINGTON AVE & ATLANTIC AVE<br>E OF & 15 FT N OF ATLANTIC AVE<br>BROOKLYN, NY 11213 |
| EPA ID: | NYP004207175 |
| Mailing address: | 4 IRVING PL, RM 828<br>NEW YORK, NY 10003 |
| Contact: | PAUL WALSH |
| Contact address: | Not reported<br>Not reported |
| Contact country: | US |
| Contact telephone: | 347-203-0646 |
| Contact email: | Not reported |
| EPA Region: | 02 |
| Classification: | Non-Generator |
| Description: | Handler: Non-Generators do not presently generate hazardous waste |

Handler Activities Summary:

| | |
|---|---|
| U.S. importer of hazardous waste: | No |
| Mixed waste (haz. and radioactive): | No |
| Recycler of hazardous waste: | No |
| Transporter of hazardous waste: | No |
| Treater, storer or disposer of HW: | No |
| Underground injection activity: | No |
| On-site burner exemption: | No |
| Furnace exemption: | No |
| Used oil fuel burner: | No |
| Used oil processor: | No |
| User oil refiner: | No |
| Used oil fuel marketer to burner: | No |
| Used oil Specification marketer: | No |
| Used oil transfer facility: | No |
| Used oil transporter: | No |

Historical Generators:

| | |
|---|---|
| Date form received by agency: | 05/24/2010 |

**CON EDISON MANHOLE 2907 (Continued)** **1014398365**

Site name: CON EDISON
Classification: Not a generator, verified

Violation Status: No violations found

NY MANIFEST:
Country: USA
EPA ID: NYP004207175
Facility Status: Not reported
Location Address 1: WASHINGTON AVE & ATLANTIC AVE
Code: BP
Location Address 2: Not reported
Total Tanks: Not reported
Location City: BROOKLYN
Location State: NY
Location Zip: 11201
Location Zip 4: Not reported

NY MANIFEST:
EPAID: NYP004207175
Mailing Name: CONSOLIDATED EDISON - MH2907
Mailing Contact: TOM TEELING
Mailing Address 1: 4 IRVING PLACE RM 828
Mailing Address 2: Not reported
Mailing City: NEW YORK
Mailing State: NY
Mailing Zip: 10003
Mailing Zip 4: Not reported
Mailing Country: USA
Mailing Phone: 2124603770

NY MANIFEST:
Document ID: Not reported
Manifest Status: Not reported
seq: Not reported
Year: 2010
Trans1 State ID: NYD006982359
Trans2 State ID: Not reported
Generator Ship Date: 05/27/2010
Trans1 Recv Date: 05/27/2010
Trans2 Recv Date: Not reported
TSD Site Recv Date: 05/28/2010
Part A Recv Date: Not reported
Part B Recv Date: Not reported
Generator EPA ID: NYP004207175
Trans1 EPA ID: Not reported
Trans2 EPA ID: Not reported
TSDF ID 1: NYD980593636
TSDF ID 2: Not reported
Manifest Tracking Number: 001442185FLE
Import Indicator: N
Export Indicator: N
Discr Quantity Indicator: N
Discr Type Indicator: N
Discr Residue Indicator: N
Discr Partial Reject Indicator: N
Discr Full Reject Indicator: N
Manifest Ref Number: Not reported

**CON EDISON MANHOLE 2907 (Continued)** **1014398365**

| | |
|---|---|
| Alt Facility RCRA ID: | Not reported |
| Alt Facility Sign Date: | Not reported |
| MGMT Method Type Code: | H141 |
| Waste Code: | Not reported |
| Waste Code: | Not reported |
| Waste Code: | Not reported |
| Waste Code: | Not reported |
| Waste Code: | Not reported |
| Waste Code: | Not reported |
| Quantity: | 75.0 |
| Units: | K - Kilograms (2.2 pounds) |
| Number of Containers: | 1.0 |
| Container Type: | DM - Metal drums, barrels |
| Handling Method: | L Landfill. |
| Specific Gravity: | 1.0 |
| Waste Code: | D008 |
| Waste Code 1_2: | B007 |
| Waste Code 1_3: | Not reported |
| Waste Code 1_4: | Not reported |
| Waste Code 1_5: | Not reported |
| Waste Code 1_6: | Not reported |

Click this hyperlink while viewing on your computer to access
-1 additional NY MANIFEST: record(s) in the EDR Site Report.

---

**AB220** **CON EDISON SERVICE BOX: 19822** **RCRA NonGen / NLR** **1017779431**
**NE** **1069 FULTON ST** **NYP004574265**
**1/8-1/4** **BROOKLYN, NY 11238**
**0.172 mi.**
**909 ft.** **Site 1 of 9 in cluster AB**

**Relative:** **Lower**

**Actual:** **68 ft.**

RCRA NonGen / NLR:

| | |
|---|---|
| Date form received by agency: | 07/24/2014 |
| Facility name: | CON EDISON SERVICE BOX: 19822 |
| Facility address: | 1069 FULTON ST<br>BROOKLYN, NY 11238 |
| EPA ID: | NYP004574265 |
| Mailing address: | IRVING PL, 15TH FL NE<br>NEW YORK, NY 10003 |
| Contact: | THOMAS TEELING |
| Contact address: | Not reported<br>Not reported |
| Contact country: | Not reported |
| Contact telephone: | 212-460-3770 |
| Contact email: | Not reported |
| EPA Region: | 02 |
| Classification: | Non-Generator |
| Description: | Handler: Non-Generators do not presently generate hazardous waste |

Handler Activities Summary:

| | |
|---|---|
| U.S. importer of hazardous waste: | No |
| Mixed waste (haz. and radioactive): | No |
| Recycler of hazardous waste: | No |
| Transporter of hazardous waste: | No |
| Treater, storer or disposer of HW: | No |
| Underground injection activity: | No |

**CON EDISON SERVICE BOX: 19822 (Continued)** **1017779431**

On-site burner exemption: No
Furnace exemption: No
Used oil fuel burner: No
Used oil processor: No
User oil refiner: No
Used oil fuel marketer to burner: No
Used oil Specification marketer: No
Used oil transfer facility: No
Used oil transporter: No

Historical Generators:
Date form received by agency: 06/24/2014
Site name: CON EDISON
Classification: Small Quantity Generator

Date form received by agency: 06/24/2014
Site name: CON EDISON
Classification: Not a generator, verified

Violation Status: No violations found

---

**AB221** **CON EDISON** **NY MANIFEST** **S117064911**
**NE** **1069 FULTON ST** **N/A**
**1/8-1/4** **BROOKLYN, NY 11238**
**0.172 mi.**
**909 ft.** **Site 2 of 9 in cluster AB**

**Relative:**
**Lower**

**Actual:**
**68 ft.**

NY MANIFEST:
Country: USA
EPA ID: NYP004574265
Facility Status: Not reported
Location Address 1: OPP 1075 FULTON ST
Code: BP
Location Address 2: SB 19822
Total Tanks: Not reported
Location City: BROOKLYN
Location State: NY
Location Zip: 11238
Location Zip 4: Not reported

NY MANIFEST:
EPAID: NYP004574265
Mailing Name: CON EDISON
Mailing Contact: TOM TEELING
Mailing Address 1: 4 IRVING PLACE 15TH FLOOR
Mailing Address 2: Not reported
Mailing City: NEW YORK
Mailing State: NY
Mailing Zip: 10003
Mailing Zip 4: Not reported
Mailing Country: USA
Mailing Phone: Not reported

NY MANIFEST:
Document ID: Not reported
Manifest Status: Not reported
seq: Not reported
Year: 2014

**CON EDISON (Continued)** **S117064911**

| | |
|---|---|
| Trans1 State ID: | NJD003812047 |
| Trans2 State ID: | Not reported |
| Generator Ship Date: | 06/24/2014 |
| Trans1 Recv Date: | 06/24/2014 |
| Trans2 Recv Date: | Not reported |
| TSD Site Recv Date: | 06/24/2014 |
| Part A Recv Date: | Not reported |
| Part B Recv Date: | Not reported |
| Generator EPA ID: | NYP004574265 |
| Trans1 EPA ID: | Not reported |
| Trans2 EPA ID: | Not reported |
| TSDF ID 1: | NJD991291105 |
| TSDF ID 2: | Not reported |
| Manifest Tracking Number: | 002503118GBF |
| Import Indicator: | N |
| Export Indicator: | N |
| Discr Quantity Indicator: | N |
| Discr Type Indicator: | N |
| Discr Residue Indicator: | N |
| Discr Partial Reject Indicator: | N |
| Discr Full Reject Indicator: | N |
| Manifest Ref Number: | Not reported |
| Alt Facility RCRA ID: | Not reported |
| Alt Facility Sign Date: | Not reported |
| MGMT Method Type Code: | H110 |
| Waste Code: | Not reported |
| Waste Code: | Not reported |
| Waste Code: | Not reported |
| Waste Code: | Not reported |
| Waste Code: | Not reported |
| Waste Code: | Not reported |
| Quantity: | 50 |
| Units: | G - Gallons (liquids only)* (8.3 pounds) |
| Number of Containers: | 1 |
| Container Type: | TT - Cargo tank, tank trucks |
| Handling Method: | T Chemical, physical, or biological treatment. |
| Specific Gravity: | 1 |
| Waste Code: | D008 |
| Waste Code 1_2: | Not reported |
| Waste Code 1_3: | Not reported |
| Waste Code 1_4: | Not reported |
| Waste Code 1_5: | Not reported |
| Waste Code 1_6: | Not reported |

Click this hyperlink while viewing on your computer to access
-1 additional NY MANIFEST: record(s) in the EDR Site Report.

**V222** **28-30 PUTMAN AVENUE** **NY UST** **U004272313**
**North** **28-30 PUTMAN AVENUE** **N/A**
**1/8-1/4** **BROOKLYN, NY 11238**
**0.176 mi.**
**927 ft.** **Site 6 of 9 in cluster V**

**Relative:**
**Lower**

**Actual:**
**69 ft.**

UST:

| | |
|---|---|
| Id/Status: | 2-612691 / Inactive |
| Program Type: | PBS |
| Region: | STATE |
| DEC Region: | 2 |
| Expiration Date: | N/A |
| UTM X: | Not reported |
| UTM Y: | Not reported |
| Site Type: | Auto Service/Repair (No Gasoline Sales) |

Affiliation Records:

| | |
|---|---|
| Site Id: | 544517 |
| Affiliation Type: | Facility Owner |
| Company Name: | 28 PUTMAN AVENUE LLC, C/O HOLM & OHARA |
| Contact Type: | AUTHORIZED SIGNATORY FOR 28 PUTMAN AVENUE LLC |
| Contact Name: | MICHAEL LANDSMAN |
| Address1: | 3 WEST 35TH STREET |
| Address2: | Not reported |
| City: | NEW YORK |
| State: | NY |
| Zip Code: | 10001 |
| Country Code: | 001 |
| Phone: | (212) 682-2280 |
| EMail: | Not reported |
| Fax Number: | Not reported |
| Modified By: | LXZIELIN |
| Date Last Modified: | 2017-03-30 |

| | |
|---|---|
| Site Id: | 544517 |
| Affiliation Type: | Mail Contact |
| Company Name: | HYDRO TECH ENVIRONMENTAL, CORP. |
| Contact Type: | Not reported |
| Contact Name: | PAUL I. MATLI |
| Address1: | 15 OCEAN AVENUE, 2ND FLOOR (SUITE B) |
| Address2: | Not reported |
| City: | BROOKLYN |
| State: | NY |
| Zip Code: | 11225 |
| Country Code: | 001 |
| Phone: | (718) 636-0800 |
| EMail: | PMATLI@HYDROTECHENVIRONMENTAL.COM |
| Fax Number: | Not reported |
| Modified By: | LXZIELIN |
| Date Last Modified: | 2017-03-30 |

| | |
|---|---|
| Site Id: | 544517 |
| Affiliation Type: | Facility Operator |
| Company Name: | 28-30 PUTMAN AVENUE |
| Contact Type: | Not reported |
| Contact Name: | N/A |
| Address1: | Not reported |
| Address2: | Not reported |
| City: | Not reported |
| State: | NN |

**28-30 PUTMAN AVENUE (Continued)** **U004272313**

| | |
|---|---|
| Zip Code: | Not reported |
| Country Code: | 001 |
| Phone: | Not reported |
| EMail: | Not reported |
| Fax Number: | Not reported |
| Modified By: | LXZIELIN |
| Date Last Modified: | 2017-03-30 |

| | |
|---|---|
| Site Id: | 544517 |
| Affiliation Type: | Emergency Contact |
| Company Name: | 28 PUTMAN AVENUE LLC, C/O HOLM & OHARA |
| Contact Type: | Not reported |
| Contact Name: | AMANDA GIBA |
| Address1: | Not reported |
| Address2: | Not reported |
| City: | Not reported |
| State: | NN |
| Zip Code: | Not reported |
| Country Code: | 001 |
| Phone: | (212) 991-9990 |
| EMail: | Not reported |
| Fax Number: | Not reported |
| Modified By: | LXZIELIN |
| Date Last Modified: | 2017-03-30 |

Tank Info:

| | |
|---|---|
| Tank Number: | 001 |
| Tank ID: | 267314 |
| Tank Status: | Temporarily Out of Service |
| Material Name: | Temporarily Out of Service |
| Capacity Gallons: | 550 |
| Install Date: | 01/02/2016 |
| Date Tank Closed: | Not reported |
| Registered: | True |
| Tank Location: | Underground |
| Tank Type: | Steel/carbon steel |
| Tightness Test Method: | - |
| Date Test: | Not reported |
| Next Test Date: | Not reported |
| Pipe Model: | Not reported |
| Modified By: | LXZIELIN |
| Last Modified: | 04/14/2017 |

Equipment Records:

J00 - Dispenser - None
D00 - Pipe Type - No Piping
L00 - Piping Leak Detection - None
B00 - Tank External Protection - None
C00 - Pipe Location - No Piping
F00 - Pipe External Protection - None
E00 - Piping Secondary Containment - None
H00 - Tank Leak Detection - None
I00 - Overfill - None
G00 - Tank Secondary Containment - None
A00 - Tank Internal Protection - None
K00 - Spill Prevention - None

**S223**
**NE**
**1/8-1/4**
**0.176 mi.**
**928 ft.**

**CON EDISON MANHOLE 2980**
**CLASSON AVE & FULTON ST**
**BROOKLYN, NY 11201**

**Site 10 of 17 in cluster S**

**RCRA NonGen / NLR** **1010326942**
**NYP004143830**

**Relative:**
**Lower**

**Actual:**
**69 ft.**

RCRA NonGen / NLR:

| | |
|---|---|
| Date form received by agency: | 11/17/2006 |
| Facility name: | CON EDISON MANHOLE 2980 |
| Facility address: | CLASSON AVE & FULTON ST<br>SW COR OFCLASSON<br>BROOKLYN, NY 11201 |
| EPA ID: | NYP004143830 |
| Mailing address: | 4 IRVING PL, RM 828<br>NEW YORK, NY 10003 |
| Contact: | ANTONIO DELGADO |
| Contact address: | 4 IRVING PL, RM 828<br>NEW YORK, NY 10003 |
| Contact country: | US |
| Contact telephone: | 718-204-4201 |
| Contact email: | Not reported |
| EPA Region: | 02 |
| Classification: | Non-Generator |
| Description: | Handler: Non-Generators do not presently generate hazardous waste |

Handler Activities Summary:

| | |
|---|---|
| U.S. importer of hazardous waste: | No |
| Mixed waste (haz. and radioactive): | No |
| Recycler of hazardous waste: | No |
| Transporter of hazardous waste: | No |
| Treater, storer or disposer of HW: | No |
| Underground injection activity: | No |
| On-site burner exemption: | No |
| Furnace exemption: | No |
| Used oil fuel burner: | No |
| Used oil processor: | No |
| User oil refiner: | No |
| Used oil fuel marketer to burner: | No |
| Used oil Specification marketer: | No |
| Used oil transfer facility: | No |
| Used oil transporter: | No |

Historical Generators:

| | |
|---|---|
| Date form received by agency: | 11/16/2006 |
| Site name: | CON EDISON |
| Classification: | Not a generator, verified |

| | |
|---|---|
| Date form received by agency: | 11/15/2006 |
| Site name: | CON EDISON |
| Classification: | Unverified |

Violation Status: No violations found

**S224** **BELL ATLANTIC-NY** **NY MANIFEST** **S109064531**
**NE** **FULTON ST & CLASSON AVE MH** **N/A**
**1/8-1/4** **BROOKLYN, NY**
**0.176 mi.**
**928 ft.** **Site 11 of 17 in cluster S**

**Relative:** **Lower**

**Actual:** **69 ft.**

NY MANIFEST:

| | |
|---|---|
| Country: | USA |
| EPA ID: | NYP000940510 |
| Facility Status: | Not reported |
| Location Address 1: | FULTON ST & CLASSON AVE MH |
| Code: | BP |
| Location Address 2: | Not reported |
| Total Tanks: | Not reported |
| Location City: | BROOKLYN |
| Location State: | NY |
| Location Zip: | Not reported |
| Location Zip 4: | Not reported |

NY MANIFEST:

| | |
|---|---|
| EPAID: | NYP000940510 |
| Mailing Name: | BELL ATLANTIC-NY |
| Mailing Contact: | Not reported |
| Mailing Address 1: | Not reported |
| Mailing Address 2: | Not reported |
| Mailing City: | Not reported |
| Mailing State: | Not reported |
| Mailing Zip: | Not reported |
| Mailing Zip 4: | Not reported |
| Mailing Country: | Not reported |
| Mailing Phone: | Not reported |

Click this hyperlink while viewing on your computer to access
-1 additional NY MANIFEST: record(s) in the EDR Site Report.

---

**S225** **CON EDISON** **RCRA NonGen / NLR** **1012185258**
**NE** **SW COR CLASSON AVE & FULTON ST** **FINDS** **NYP004160610**
**1/8-1/4** **BROOKLYN, NY 11201** **ECHO**
**0.176 mi.** **NY MANIFEST**
**930 ft.** **Site 12 of 17 in cluster S**

**Relative:** **Lower**

**Actual:** **68 ft.**

RCRA NonGen / NLR:

| | |
|---|---|
| Date form received by agency: | 06/01/2016 |
| Facility name: | CON EDISON |
| Facility address: | SW COR CLASSON AVE & FULTON ST<br>BROOKLYN, NY 11201 |
| EPA ID: | NYP004160610 |
| Mailing address: | 4 IRVING PL, RM 828<br>NEW YORK, NY 10003 |
| Contact: | DANIEL PONTECORVO |
| Contact address: | Not reported<br>Not reported |
| Contact country: | US |
| Contact telephone: | 347-203-2573 |
| Contact email: | Not reported |
| EPA Region: | 02 |
| Classification: | Non-Generator |
| Description: | Handler: Non-Generators do not presently generate hazardous waste |

**CON EDISON (Continued)** **1012185258**

Handler Activities Summary:
U.S. importer of hazardous waste: No
Mixed waste (haz. and radioactive): No
Recycler of hazardous waste: No
Transporter of hazardous waste: No
Treater, storer or disposer of HW: No
Underground injection activity: No
On-site burner exemption: No
Furnace exemption: No
Used oil fuel burner: No
Used oil processor: No
User oil refiner: No
Used oil fuel marketer to burner: No
Used oil Specification marketer: No
Used oil transfer facility: No
Used oil transporter: No

Historical Generators:
Date form received by agency: 08/21/2008
Site name: CON EDISON
Classification: Conditionally Exempt Small Quantity Generator

Violation Status: No violations found

FINDS:

Registry ID: 110031419506

Environmental Interest/Information System
RCRAInfo is a national information system that supports the Resource Conservation and Recovery Act (RCRA) program through the tracking of events and activities related to facilities that generate, transport, and treat, store, or dispose of hazardous waste. RCRAInfo allows RCRA program staff to track the notification, permit, compliance, and corrective action activities required under RCRA.

Click this hyperlink while viewing on your computer to access additional FINDS: detail in the EDR Site Report.

ECHO:
Envid: 1012185258
Registry ID: 110031419506
DFR URL: http://echo.epa.gov/detailed-facility-report?fid=110031419506

NY MANIFEST:
Country: USA
EPA ID: NYP004160610
Facility Status: Not reported
Location Address 1: FULTON ST & CLASSON AVE
Code: BP
Location Address 2: MH 2980
Total Tanks: Not reported
Location City: BROOKLYN
Location State: NY
Location Zip: 11201

**CON EDISON (Continued)** **1012185258**

Location Zip 4: Not reported

NY MANIFEST:
EPAID: NYP004160610
Mailing Name: USE ID# NYP004143830
Mailing Contact: FRANKLYN MURRAY
Mailing Address 1: 4 IRVING PLACE RM 828
Mailing Address 2: Not reported
Mailing City: NEW YORK
Mailing State: NY
Mailing Zip: 10003
Mailing Zip 4: Not reported
Mailing Country: USA
Mailing Phone: 2124602808

NY MANIFEST:
Document ID: Not reported
Manifest Status: Not reported
seq: Not reported
Year: 2008
Trans1 State ID: NYD006982359
Trans2 State ID: Not reported
Generator Ship Date: 08/21/2008
Trans1 Recv Date: 08/21/2008
Trans2 Recv Date: Not reported
TSD Site Recv Date: 08/22/2008
Part A Recv Date: Not reported
Part B Recv Date: Not reported
Generator EPA ID: NYP004160610
Trans1 EPA ID: Not reported
Trans2 EPA ID: Not reported
TSDF ID 1: NYD077444263
TSDF ID 2: Not reported
Manifest Tracking Number: 001432606FLE
Import Indicator: N
Export Indicator: N
Discr Quantity Indicator: N
Discr Type Indicator: N
Discr Residue Indicator: N
Discr Partial Reject Indicator: N
Discr Full Reject Indicator: N
Manifest Ref Number: Not reported
Alt Facility RCRA ID: Not reported
Alt Facility Sign Date: Not reported
MGMT Method Type Code: H141
Waste Code: Not reported
Waste Code: Not reported
Waste Code: Not reported
Waste Code: Not reported
Waste Code: Not reported
Waste Code: Not reported
Quantity: 100.0
Units: K - Kilograms (2.2 pounds)
Number of Containers: 2.0
Container Type: DM - Metal drums, barrels
Handling Method: L Landfill.
Specific Gravity: 1.0

**CON EDISON (Continued)** **1012185258**

| | |
|---|---|
| Waste Code: | D008 |
| Waste Code 1_2: | B007 |
| Waste Code 1_3: | Not reported |
| Waste Code 1_4: | Not reported |
| Waste Code 1_5: | Not reported |
| Waste Code 1_6: | Not reported |

Click this hyperlink while viewing on your computer to access
-1 additional NY MANIFEST: record(s) in the EDR Site Report.

---

**U226** **CON EDISON** **NY MANIFEST** **S116551580**
**WSW** **734 BERGEN ST** **N/A**
**1/8-1/4** **BROOKLYN, NY 11203**
**0.177 mi.**
**932 ft.** **Site 7 of 10 in cluster U**

**Relative:**
**Higher**

**Actual:**
**104 ft.**

NY MANIFEST:

| | |
|---|---|
| Country: | USA |
| EPA ID: | NYP004500955 |
| Facility Status: | Not reported |
| Location Address 1: | 734 BERGEN ST |
| Code: | BP |
| Location Address 2: | SB 18225 |
| Total Tanks: | Not reported |
| Location City: | BROOKLYN |
| Location State: | NY |
| Location Zip: | 11203 |
| Location Zip 4: | Not reported |

NY MANIFEST:

| | |
|---|---|
| EPAID: | NYP004500955 |
| Mailing Name: | CON EDISON |
| Mailing Contact: | TOM TEELING |
| Mailing Address 1: | 4 IRVING PLACE - 15TH FLOOR |
| Mailing Address 2: | Not reported |
| Mailing City: | NEW YORK |
| Mailing State: | NY |
| Mailing Zip: | 10003 |
| Mailing Zip 4: | Not reported |
| Mailing Country: | USA |
| Mailing Phone: | 2124603770 |

NY MANIFEST:

| | |
|---|---|
| Document ID: | Not reported |
| Manifest Status: | Not reported |
| seq: | Not reported |
| Year: | 2014 |
| Trans1 State ID: | NJ0000027193 |
| Trans2 State ID: | Not reported |
| Generator Ship Date: | 04/15/2014 |
| Trans1 Recv Date: | 04/15/2014 |
| Trans2 Recv Date: | Not reported |
| TSD Site Recv Date: | 04/16/2014 |
| Part A Recv Date: | Not reported |
| Part B Recv Date: | Not reported |
| Generator EPA ID: | NYP004500955 |
| Trans1 EPA ID: | Not reported |

**CON EDISON (Continued)** **S116551580**

| | |
|---|---|
| Trans2 EPA ID: | Not reported |
| TSDF ID 1: | NJD002200046 |
| TSDF ID 2: | Not reported |
| Manifest Tracking Number: | 012770691JJK |
| Import Indicator: | N |
| Export Indicator: | N |
| Discr Quantity Indicator: | N |
| Discr Type Indicator: | N |
| Discr Residue Indicator: | N |
| Discr Partial Reject Indicator: | N |
| Discr Full Reject Indicator: | N |
| Manifest Ref Number: | Not reported |
| Alt Facility RCRA ID: | Not reported |
| Alt Facility Sign Date: | Not reported |
| MGMT Method Type Code: | H110 |
| Waste Code: | Not reported |
| Waste Code: | Not reported |
| Waste Code: | Not reported |
| Waste Code: | Not reported |
| Waste Code: | Not reported |
| Waste Code: | Not reported |
| Quantity: | 50 |
| Units: | G - Gallons (liquids only)* (8.3 pounds) |
| Number of Containers: | 1 |
| Container Type: | TT - Cargo tank, tank trucks |
| Handling Method: | T Chemical, physical, or biological treatment. |
| Specific Gravity: | 1 |
| Waste Code: | D008 |
| Waste Code 1_2: | Not reported |
| Waste Code 1_3: | Not reported |
| Waste Code 1_4: | Not reported |
| Waste Code 1_5: | Not reported |
| Waste Code 1_6: | Not reported |

Click this hyperlink while viewing on your computer to access
-1 additional NY MANIFEST: record(s) in the EDR Site Report.

---

**S227** **CON EDISON** **RCRA NonGen / NLR** **1014396183**
**NE** **FULTON ST & CLASSON AVE** **NJ MANIFEST** **NYP004183638**
**1/8-1/4** **BROOKLYN, NY 11238** **NY MANIFEST**
**0.177 mi.**
**932 ft.** **Site 13 of 17 in cluster S**

**Relative:** RCRA NonGen / NLR:
**Lower**

| | |
|---|---|
| Date form received by agency: | 06/01/2016 |
| Facility name: | CON EDISON |
| Facility address: | FULTON ST & CLASSON AVE<br>BROOKLYN, NY 11238 |
| EPA ID: | NYP004183638 |
| Mailing address: | 4 IRVING PL, RM 828<br>NEW YORK, NY 10003 |
| Contact: | CAROLINE ISKANDER |
| Contact address: | Not reported<br>Not reported |
| Contact country: | US |
| Contact telephone: | 718-666-4714 |
| Contact email: | Not reported |

**Actual:**
**68 ft.**

**CON EDISON (Continued)** **1014396183**

EPA Region: 02
Classification: Non-Generator
Description: Handler: Non-Generators do not presently generate hazardous waste

Handler Activities Summary:
U.S. importer of hazardous waste: No
Mixed waste (haz. and radioactive): No
Recycler of hazardous waste: No
Transporter of hazardous waste: No
Treater, storer or disposer of HW: No
Underground injection activity: No
On-site burner exemption: No
Furnace exemption: No
Used oil fuel burner: No
Used oil processor: No
User oil refiner: No
Used oil fuel marketer to burner: No
Used oil Specification marketer: No
Used oil transfer facility: No
Used oil transporter: No

Historical Generators:
Date form received by agency: 07/14/2009
Site name: CON EDISON
Classification: Conditionally Exempt Small Quantity Generator

Violation Status: No violations found

NJ MANIFEST:
EPA Id: NYP004741716
Mail Address: IRVING PL, 15TH FL NE
Mail City/State/Zip: NEW YORK, NY 10003
Facility Phone: Not reported
Emergency Phone: Not reported
Contact: THOMAS TEELING
Comments: Not reported
SIC Code: Not reported
County: NY047
Municipal: Not reported
Previous EPA Id: Not reported
Gen Flag: Not reported
Trans Flag: Not reported
TSDF Flag: Not reported
Name Change: Not reported
Date Change: Not reported

Manifest:
Manifest Number: 002611108GBF
EPA ID: NYP004741716
Date Shipped: 3/3/2015
TSDF EPA ID: NJD991291105
Transporter EPA ID: NJD003812047
Transporter 2 EPA ID: Not reported
Transporter 3 EPA ID: Not reported
Transporter 4 EPA ID: Not reported
Transporter 5 EPA ID: Not reported
Transporter 6 EPA ID: Not reported

**CON EDISON (Continued)** **1014396183**

| | |
|---|---|
| Transporter 7 EPA ID: | Not reported |
| Transporter 8 EPA ID: | Not reported |
| Transporter 9 EPA ID: | Not reported |
| Transporter 10 EPA ID: | Not reported |
| Date Trans1 Transported Waste: | Not reported |
| Date Trans2 Transported Waste: | Not reported |
| Date Trans3 Transported Waste: | Not reported |
| Date Trans4 Transported Waste: | Not reported |
| Date Trans5 Transported Waste: | Not reported |
| Date Trans6 Transported Waste: | Not reported |
| Date Trans7 Transported Waste: | Not reported |
| Date Trans8 Transported Waste: | Not reported |
| Date Trans9 Transported Waste: | Not reported |
| Date Trans10 Transported Waste: | Not reported |
| Date TSDF Received Waste: | Not reported |
| TSDF EPA Facility Name: | Not reported |
| QTY Units: | Not reported |
| Transporter SEQ ID: | Not reported |
| Transporter-1 Date: | Not reported |
| Waste SEQ ID: | Not reported |
| Waste Type Code 2: | Not reported |
| Waste Type Code 3: | Not reported |
| Waste Type Code 4: | Not reported |
| Waste Type Code 5: | Not reported |
| Waste Type Code 6: | Not reported |
| Date Accepted: | Not reported |
| Manifest Discrepancy Type: | Not reported |
| Data Entry Number: | Not reported |
| Was Load Rejected: | NEW YORK, NY 10003 |
| Reason Load Was Rejected: | Not reported |

| | |
|---|---|
| EPA Id: | NYP004183638 |
| Mail Address: | 4 IRVING PL, RM 828 |
| Mail City/State/Zip: | NEW YORK, NY 10003 |
| Facility Phone: | Not reported |
| Emergency Phone: | Not reported |
| Contact: | CAROLINE ISKANDER |
| Comments: | Not reported |
| SIC Code: | Not reported |
| County: | NY047 |
| Municipal: | Not reported |
| Previous EPA Id: | Not reported |
| Gen Flag: | Not reported |
| Trans Flag: | Not reported |
| TSDF Flag: | Not reported |
| Name Change: | Not reported |
| Date Change: | Not reported |

Manifest:

| | |
|---|---|
| Manifest Number: | 000894670GBF |
| EPA ID: | NYP004183638 |
| Date Shipped: | 07/24/2009 |
| TSDF EPA ID: | NJD991291105 |
| Transporter EPA ID: | NJD003812047 |
| Transporter 2 EPA ID: | Not reported |
| Transporter 3 EPA ID: | Not reported |

**CON EDISON (Continued)** **1014396183**

| | |
|---|---|
| Transporter 4 EPA ID: | Not reported |
| Transporter 5 EPA ID: | Not reported |
| Transporter 6 EPA ID: | Not reported |
| Transporter 7 EPA ID: | Not reported |
| Transporter 8 EPA ID: | Not reported |
| Transporter 9 EPA ID: | Not reported |
| Transporter 10 EPA ID: | Not reported |
| Date Trans1 Transported Waste: | 07/24/2009 |
| Date Trans2 Transported Waste: | Not reported |
| Date Trans3 Transported Waste: | Not reported |
| Date Trans4 Transported Waste: | Not reported |
| Date Trans5 Transported Waste: | Not reported |
| Date Trans6 Transported Waste: | Not reported |
| Date Trans7 Transported Waste: | Not reported |
| Date Trans8 Transported Waste: | Not reported |
| Date Trans9 Transported Waste: | Not reported |
| Date Trans10 Transported Waste: | Not reported |
| Date TSDF Received Waste: | 07/30/2009 |
| TSDF EPA Facility Name: | Not reported |
| QTY Units: | Not reported |
| Transporter SEQ ID: | Not reported |
| Transporter-1 Date: | Not reported |
| Waste SEQ ID: | Not reported |
| Waste Type Code 2: | Not reported |
| Waste Type Code 3: | Not reported |
| Waste Type Code 4: | Not reported |
| Waste Type Code 5: | Not reported |
| Waste Type Code 6: | Not reported |
| Date Accepted: | Not reported |
| Manifest Discrepancy Type: | Not reported |
| Data Entry Number: | Not reported |
| Was Load Rejected: | NEW YORK, NY 10003 |
| Reason Load Was Rejected: | Not reported |

Waste:

| | |
|---|---|
| Manifest Year: | Not reported |
| Waste Code: | D008 |
| Hand Code: | H141 |
| Quantity: | 100 G |

NY MANIFEST:

| | |
|---|---|
| Country: | USA |
| EPA ID: | NYP004183638 |
| Facility Status: | Not reported |
| Location Address 1: | FULTON AVE & CLASSON AVE MH2972 |
| Code: | BP |
| Location Address 2: | Not reported |
| Total Tanks: | Not reported |
| Location City: | BROOKLYN |
| Location State: | NY |
| Location Zip: | 11202 |
| Location Zip 4: | Not reported |

NY MANIFEST:

| | |
|---|---|
| EPAID: | NYP004183638 |

**CON EDISON (Continued)** **1014396183**

| | |
|---|---|
| Mailing Name: | CONSOLIDATED EDISON |
| Mailing Contact: | FRANKLYN MURRAY |
| Mailing Address 1: | 4 IRVING PLACE RM 828 |
| Mailing Address 2: | Not reported |
| Mailing City: | NEW YORK |
| Mailing State: | NY |
| Mailing Zip: | 10003 |
| Mailing Zip 4: | Not reported |
| Mailing Country: | USA |
| Mailing Phone: | 2124602808 |

NY MANIFEST:

| | |
|---|---|
| Document ID: | Not reported |
| Manifest Status: | Not reported |
| seq: | Not reported |
| Year: | 2009 |
| Trans1 State ID: | NJD003812047 |
| Trans2 State ID: | Not reported |
| Generator Ship Date: | 07/24/2009 |
| Trans1 Recv Date: | 07/24/2009 |
| Trans2 Recv Date: | Not reported |
| TSD Site Recv Date: | 07/30/2009 |
| Part A Recv Date: | Not reported |
| Part B Recv Date: | Not reported |
| Generator EPA ID: | NYP004183638 |
| Trans1 EPA ID: | Not reported |
| Trans2 EPA ID: | Not reported |
| TSDF ID 1: | NJD991291105 |
| TSDF ID 2: | Not reported |
| Manifest Tracking Number: | 000894670GBF |
| Import Indicator: | N |
| Export Indicator: | N |
| Discr Quantity Indicator: | N |
| Discr Type Indicator: | N |
| Discr Residue Indicator: | N |
| Discr Partial Reject Indicator: | N |
| Discr Full Reject Indicator: | N |
| Manifest Ref Number: | Not reported |
| Alt Facility RCRA ID: | Not reported |
| Alt Facility Sign Date: | Not reported |
| MGMT Method Type Code: | H141 |
| Waste Code: | Not reported |
| Waste Code: | Not reported |
| Waste Code: | Not reported |
| Waste Code: | Not reported |
| Waste Code: | Not reported |
| Waste Code: | Not reported |
| Quantity: | 100.0 |
| Units: | G - Gallons (liquids only)* (8.3 pounds) |
| Number of Containers: | 1.0 |
| Container Type: | TT - Cargo tank, tank trucks |
| Handling Method: | T Chemical, physical, or biological treatment. |
| Specific Gravity: | 1.0 |
| Waste Code: | D008 |
| Waste Code 1_2: | Not reported |
| Waste Code 1_3: | Not reported |
| Waste Code 1_4: | Not reported |

**CON EDISON (Continued)** **1014396183**

Waste Code 1_5: Not reported
Waste Code 1_6: Not reported

Click this hyperlink while viewing on your computer to access
-1 additional NY MANIFEST: record(s) in the EDR Site Report.

---

**S228**
**NE**
**1/8-1/4**
**0.177 mi.**
**932 ft.**

**CON EDISON MANHOLE: 2981**
**CLASSON AVE & FULTON ST**
**BROOKLYN, NY 11201**

**Site 14 of 17 in cluster S**

**RCRA NonGen / NLR** **1016143924**
**NY MANIFEST** **NYP004267118**

**Relative:**
**Lower**

**Actual:**
**68 ft.**

RCRA NonGen / NLR:
Date form received by agency: 07/28/2017
Facility name: CON EDISON MANHOLE: 2981
Facility address: CLASSON AVE & FULTON ST
BROOKLYN, NY 11201
EPA ID: NYP004267118
Mailing address: IRVING PL, RM 828
NEW YORK, NY 10003
Contact: CHRISTOPHER MARRAZZO
Contact address: Not reported
Not reported
Contact country: Not reported
Contact telephone: 718-802-5194
Contact email: Not reported
EPA Region: 02
Classification: Non-Generator
Description: Handler: Non-Generators do not presently generate hazardous waste

Handler Activities Summary:
U.S. importer of hazardous waste: No
Mixed waste (haz. and radioactive): No
Recycler of hazardous waste: No
Transporter of hazardous waste: No
Treater, storer or disposer of HW: No
Underground injection activity: No
On-site burner exemption: No
Furnace exemption: No
Used oil fuel burner: No
Used oil processor: No
User oil refiner: No
Used oil fuel marketer to burner: No
Used oil Specification marketer: No
Used oil transfer facility: No
Used oil transporter: No

Historical Generators:
Date form received by agency: 09/07/2012
Site name: CON EDISON MANHOLE: 2981
Classification: Conditionally Exempt Small Quantity Generator

Violation Status: No violations found

NY MANIFEST:
Country: USA

**CON EDISON MANHOLE: 2981 (Continued)** **1016143924**

| | |
|---|---|
| EPA ID: | NYP004267118 |
| Facility Status: | Not reported |
| Location Address 1: | CLASSON & FULTON |
| Code: | BP |
| Location Address 2: | Not reported |
| Total Tanks: | Not reported |
| Location City: | BROOKLYN |
| Location State: | NY |
| Location Zip: | Not reported |
| Location Zip 4: | Not reported |

NY MANIFEST:

| | |
|---|---|
| EPAID: | NYP004267118 |
| Mailing Name: | CON EDISON |
| Mailing Contact: | CON EDISON |
| Mailing Address 1: | 4 IRVING PL 15TH FLOOR |
| Mailing Address 2: | Not reported |
| Mailing City: | NEW YORK |
| Mailing State: | NY |
| Mailing Zip: | 10003 |
| Mailing Zip 4: | Not reported |
| Mailing Country: | USA |
| Mailing Phone: | 2124603770 |

NY MANIFEST:

| | |
|---|---|
| Document ID: | Not reported |
| Manifest Status: | Not reported |
| seq: | Not reported |
| Year: | 2012 |
| Trans1 State ID: | NYD006982359 |
| Trans2 State ID: | Not reported |
| Generator Ship Date: | 09/07/2012 |
| Trans1 Recv Date: | 09/07/2012 |
| Trans2 Recv Date: | Not reported |
| TSD Site Recv Date: | 09/11/2012 |
| Part A Recv Date: | Not reported |
| Part B Recv Date: | Not reported |
| Generator EPA ID: | NYP004267118 |
| Trans1 EPA ID: | Not reported |
| Trans2 EPA ID: | Not reported |
| TSDF ID 1: | NYD980593636 |
| TSDF ID 2: | Not reported |
| Manifest Tracking Number: | 003207442FLE |
| Import Indicator: | N |
| Export Indicator: | N |
| Discr Quantity Indicator: | N |
| Discr Type Indicator: | N |
| Discr Residue Indicator: | N |
| Discr Partial Reject Indicator: | N |
| Discr Full Reject Indicator: | N |
| Manifest Ref Number: | Not reported |
| Alt Facility RCRA ID: | Not reported |
| Alt Facility Sign Date: | Not reported |
| MGMT Method Type Code: | H141 |
| Waste Code: | Not reported |
| Waste Code: | Not reported |
| Waste Code: | Not reported |

**CON EDISON MANHOLE: 2981 (Continued)** **1016143924**

| | |
|---|---|
| Waste Code: | Not reported |
| Waste Code: | Not reported |
| Waste Code: | Not reported |
| Quantity: | 25.0 |
| Units: | K - Kilograms (2.2 pounds) |
| Number of Containers: | 1.0 |
| Container Type: | DM - Metal drums, barrels |
| Handling Method: | L Landfill. |
| Specific Gravity: | 1.0 |
| Waste Code: | D008 |
| Waste Code 1_2: | Not reported |
| Waste Code 1_3: | Not reported |
| Waste Code 1_4: | Not reported |
| Waste Code 1_5: | B007 |
| Waste Code 1_6: | Not reported |

Click this hyperlink while viewing on your computer to access
-1 additional NY MANIFEST: record(s) in the EDR Site Report.

---

**S229** **CON EDISON** **RCRA NonGen / NLR** **1018279366**
**NE** **FULTON ST & CLASSON AVE** **NYP004741716**
**1/8-1/4** **BROOKLYN, NY 11238**
**0.177 mi.**
**932 ft.** **Site 15 of 17 in cluster S**

**Relative:**
**Lower**

**Actual:**
**68 ft.**

RCRA NonGen / NLR:

| | |
|---|---|
| Date form received by agency: | 03/03/2015 |
| Facility name: | CON EDISON |
| Facility address: | FULTON ST & CLASSON AVE<br>BROOKLYN, NY 11238 |
| EPA ID: | NYP004741716 |
| Mailing address: | IRVING PL, 15TH FL NE<br>NEW YORK, NY 10003 |
| Contact: | THOMAS TEELING |
| Contact address: | Not reported<br>Not reported |
| Contact country: | Not reported |
| Contact telephone: | 212-460-3770 |
| Contact email: | Not reported |
| EPA Region: | 02 |
| Classification: | Non-Generator |
| Description: | Handler: Non-Generators do not presently generate hazardous waste |

Handler Activities Summary:

| | |
|---|---|
| U.S. importer of hazardous waste: | No |
| Mixed waste (haz. and radioactive): | No |
| Recycler of hazardous waste: | No |
| Transporter of hazardous waste: | No |
| Treater, storer or disposer of HW: | No |
| Underground injection activity: | No |
| On-site burner exemption: | No |
| Furnace exemption: | No |
| Used oil fuel burner: | No |
| Used oil processor: | No |
| User oil refiner: | No |
| Used oil fuel marketer to burner: | No |

**CON EDISON (Continued)** **1018279366**

Used oil Specification marketer: No
Used oil transfer facility: No
Used oil transporter: No

Historical Generators:
Date form received by agency: 03/03/2015
Site name: CON EDISON
Classification: Small Quantity Generator

Violation Status: No violations found

---

**S230** **CONSOLIDATED EDISON** **NY MANIFEST** **S119072813**
**NE** **SW COR CLASSON AVE & FULTON ST** **N/A**
**1/8-1/4** **BROOKLYN, NY 11201**
**0.177 mi.**
**932 ft.** **Site 16 of 17 in cluster S**

**Relative:**
**Lower**

**Actual:**
**68 ft.**

NY MANIFEST:
Country: USA
EPA ID: NYP004143830
Facility Status: Not reported
Location Address 1: CLASSON & FULTON MH1980
Code: BP
Location Address 2: Not reported
Total Tanks: Not reported
Location City: BROOKLYN
Location State: NY
Location Zip: 11201
Location Zip 4: Not reported

NY MANIFEST:
EPAID: NYP004143830
Mailing Name: CONSOLIDATED EDISON
Mailing Contact: FRANKLIN MURRAY
Mailing Address 1: 4 IRVING PLACE RM 828
Mailing Address 2: Not reported
Mailing City: NEW YORK
Mailing State: NY
Mailing Zip: 10003
Mailing Zip 4: Not reported
Mailing Country: USA
Mailing Phone: 2124602808

NY MANIFEST:
Document ID: NYE1587717
Manifest Status: Not reported
seq: 01
Year: 2006
Trans1 State ID: NYD006982359
Trans2 State ID: Not reported
Generator Ship Date: 07/27/2006
Trans1 Recv Date: 07/27/2006
Trans2 Recv Date: Not reported
TSD Site Recv Date: 07/31/2006
Part A Recv Date: Not reported
Part B Recv Date: Not reported
Generator EPA ID: NYP004143830
Trans1 EPA ID: 18887JU

**CONSOLIDATED EDISON (Continued)** **S119072813**

| | |
|---|---|
| Trans2 EPA ID: | Not reported |
| TSDF ID 1: | NYD077444263 |
| TSDF ID 2: | Not reported |
| Manifest Tracking Number: | Not reported |
| Import Indicator: | Not reported |
| Export Indicator: | Not reported |
| Discr Quantity Indicator: | Not reported |
| Discr Type Indicator: | Not reported |
| Discr Residue Indicator: | Not reported |
| Discr Partial Reject Indicator: | Not reported |
| Discr Full Reject Indicator: | Not reported |
| Manifest Ref Number: | Not reported |
| Alt Facility RCRA ID: | Not reported |
| Alt Facility Sign Date: | Not reported |
| MGMT Method Type Code: | Not reported |
| Waste Code: | B007 - OTHER MISCELLANEOUS PCB WASTES |
| Waste Code: | Not reported |
| Waste Code: | Not reported |
| Waste Code: | Not reported |
| Waste Code: | Not reported |
| Waste Code: | Not reported |
| Quantity: | 00113 |
| Units: | K - Kilograms (2.2 pounds) |
| Number of Containers: | 001 |
| Container Type: | DM - Metal drums, barrels |
| Handling Method: | L Landfill. |
| Specific Gravity: | 01.00 |

Click this hyperlink while viewing on your computer to access
-1 additional NY MANIFEST: record(s) in the EDR Site Report.

---

**S231** **CON EDISON** **NY MANIFEST** **S117740978**
**NE** **FULTON ST & CLASSON AVE** **N/A**
**1/8-1/4** **BROOKLYN, NY 11238**
**0.177 mi.**
**932 ft.** **Site 17 of 17 in cluster S**

**Relative:**
**Lower**

**Actual:**
**68 ft.**

NY MANIFEST:

| | |
|---|---|
| Country: | USA |
| EPA ID: | NYP004741716 |
| Facility Status: | Not reported |
| Location Address 1: | FULTON ST & CLASSON AV |
| Code: | BP |
| Location Address 2: | SB19823 |
| Total Tanks: | Not reported |
| Location City: | BROOKLYN |
| Location State: | NY |
| Location Zip: | 11238 |
| Location Zip 4: | Not reported |

NY MANIFEST:

| | |
|---|---|
| EPAID: | NYP004741716 |
| Mailing Name: | CON EDISON |
| Mailing Contact: | CON EDISON |
| Mailing Address 1: | 4 IRVING PL |
| Mailing Address 2: | 15TH FL |
| Mailing City: | NEW YORK |

**CON EDISON (Continued)** **S117740978**

| | |
|---|---|
| Mailing State: | NY |
| Mailing Zip: | 10003 |
| Mailing Zip 4: | Not reported |
| Mailing Country: | USA |
| Mailing Phone: | Not reported |

NY MANIFEST:

| | |
|---|---|
| Document ID: | Not reported |
| Manifest Status: | Not reported |
| seq: | Not reported |
| Year: | 2015 |
| Trans1 State ID: | NJD003812047 |
| Trans2 State ID: | Not reported |
| Generator Ship Date: | 03/03/2015 |
| Trans1 Recv Date: | 03/03/2015 |
| Trans2 Recv Date: | Not reported |
| TSD Site Recv Date: | 03/09/2015 |
| Part A Recv Date: | Not reported |
| Part B Recv Date: | Not reported |
| Generator EPA ID: | NYP004741716 |
| Trans1 EPA ID: | Not reported |
| Trans2 EPA ID: | Not reported |
| TSDF ID 1: | NJD991291105 |
| TSDF ID 2: | Not reported |
| Manifest Tracking Number: | 002611108GBF |
| Import Indicator: | N |
| Export Indicator: | N |
| Discr Quantity Indicator: | N |
| Discr Type Indicator: | N |
| Discr Residue Indicator: | N |
| Discr Partial Reject Indicator: | N |
| Discr Full Reject Indicator: | N |
| Manifest Ref Number: | Not reported |
| Alt Facility RCRA ID: | Not reported |
| Alt Facility Sign Date: | Not reported |
| MGMT Method Type Code: | H110 |
| Waste Code: | Not reported |
| Waste Code: | Not reported |
| Waste Code: | Not reported |
| Waste Code: | Not reported |
| Waste Code: | Not reported |
| Waste Code: | Not reported |
| Quantity: | 350 |
| Units: | P - Pounds |
| Number of Containers: | 1 |
| Container Type: | TT - Cargo tank, tank trucks |
| Handling Method: | T Chemical, physical, or biological treatment. |
| Specific Gravity: | 1 |
| Waste Code: | D008 |
| Waste Code 1_2: | Not reported |
| Waste Code 1_3: | Not reported |
| Waste Code 1_4: | Not reported |
| Waste Code 1_5: | Not reported |
| Waste Code 1_6: | Not reported |

**CON EDISON (Continued)** **S117740978**

Click this hyperlink while viewing on your computer to access
-1 additional NY MANIFEST: record(s) in the EDR Site Report.

**AB232** **MUHAMMED ABOUSISSAN** **NY MANIFEST** **S119072536**
**NE** **1075 FULTON ST** **N/A**
**1/8-1/4** **BROOKLYN, NY 11216**
**0.177 mi.**
**932 ft.** **Site 3 of 9 in cluster AB**

**Relative:**
**Lower**

**Actual:**
**68 ft.**

NY MANIFEST:

| | |
|---|---|
| Country: | USA |
| EPA ID: | NYP000965459 |
| Facility Status: | Not reported |
| Location Address 1: | 1175 FULTON STREET |
| Code: | BP |
| Location Address 2: | Not reported |
| Total Tanks: | Not reported |
| Location City: | BROOKLYN |
| Location State: | NY |
| Location Zip: | 11216 |
| Location Zip 4: | Not reported |

NY MANIFEST:

| | |
|---|---|
| EPAID: | NYP000965459 |
| Mailing Name: | MUHAMMED ABOUSISSAN |
| Mailing Contact: | MUHAMMED ABOUSISSAN |
| Mailing Address 1: | 1175 FULTON ST |
| Mailing Address 2: | Not reported |
| Mailing City: | BROOKLYN |
| Mailing State: | NY |
| Mailing Zip: | 11760 |
| Mailing Zip 4: | Not reported |
| Mailing Country: | USA |
| Mailing Phone: | 7182309508 |

NY MANIFEST:

| | |
|---|---|
| Document ID: | Not reported |
| Manifest Status: | Not reported |
| seq: | Not reported |
| Year: | 2009 |
| Trans1 State ID: | NJ0000027193 |
| Trans2 State ID: | Not reported |
| Generator Ship Date: | 10/26/2009 |
| Trans1 Recv Date: | 10/26/2009 |
| Trans2 Recv Date: | Not reported |
| TSD Site Recv Date: | 10/28/2009 |
| Part A Recv Date: | Not reported |
| Part B Recv Date: | Not reported |
| Generator EPA ID: | NYP000965459 |
| Trans1 EPA ID: | Not reported |
| Trans2 EPA ID: | Not reported |
| TSDF ID 1: | NJD002200046 |
| TSDF ID 2: | Not reported |
| Manifest Tracking Number: | 001085975GBF |
| Import Indicator: | N |
| Export Indicator: | N |
| Discr Quantity Indicator: | N |
| Discr Type Indicator: | N |

**MUHAMMED ABOUSISSAN (Continued)** **S119072536**

| | |
|---|---|
| Discr Residue Indicator: | N |
| Discr Partial Reject Indicator: | N |
| Discr Full Reject Indicator: | N |
| Manifest Ref Number: | Not reported |
| Alt Facility RCRA ID: | Not reported |
| Alt Facility Sign Date: | Not reported |
| MGMT Method Type Code: | H141 |
| Waste Code: | Not reported |
| Waste Code: | Not reported |
| Waste Code: | Not reported |
| Waste Code: | Not reported |
| Waste Code: | Not reported |
| Waste Code: | Not reported |
| Quantity: | 55.0 |
| Units: | G - Gallons (liquids only)* (8.3 pounds) |
| Number of Containers: | 1.0 |
| Container Type: | DM - Metal drums, barrels |
| Handling Method: | B Incineration, heat recovery, burning. |
| Specific Gravity: | 1.0 |
| Waste Code: | D001 |
| Waste Code 1_2: | Not reported |
| Waste Code 1_3: | Not reported |
| Waste Code 1_4: | Not reported |
| Waste Code 1_5: | Not reported |
| Waste Code 1_6: | Not reported |

Click this hyperlink while viewing on your computer to access
-1 additional NY MANIFEST: record(s) in the EDR Site Report.

---

**U233** **CON EDISON** **NY MANIFEST** **S116045282**
**SW** **674 WASHINGTON AVE** **N/A**
**1/8-1/4** **BROOKLYN, NY 11201**
**0.177 mi.**
**936 ft.** **Site 8 of 10 in cluster U**

**Relative:**
**Higher**

**Actual:**
**109 ft.**

NY MANIFEST:

| | |
|---|---|
| Country: | USA |
| EPA ID: | NYP004417275 |
| Facility Status: | Not reported |
| Location Address 1: | 674 WASHINGTON AVE |
| Code: | BP |
| Location Address 2: | Not reported |
| Total Tanks: | Not reported |
| Location City: | BROOKLYN |
| Location State: | NY |
| Location Zip: | 11201 |
| Location Zip 4: | Not reported |

NY MANIFEST:

| | |
|---|---|
| EPAID: | NYP004417275 |
| Mailing Name: | CON EDISON |
| Mailing Contact: | CON EDISON |
| Mailing Address 1: | 4 IRVING PLACE |
| Mailing Address 2: | 15TH FL |
| Mailing City: | NEW YORK |
| Mailing State: | NY |
| Mailing Zip: | 10003 |

**CON EDISON (Continued)** **S116045282**

| | |
|---|---|
| Mailing Zip 4: | Not reported |
| Mailing Country: | USA |
| Mailing Phone: | Not reported |

NY MANIFEST:

| | |
|---|---|
| Document ID: | Not reported |
| Manifest Status: | Not reported |
| seq: | Not reported |
| Year: | 2014 |
| Trans1 State ID: | NJD003812047 |
| Trans2 State ID: | Not reported |
| Generator Ship Date: | 01/13/2014 |
| Trans1 Recv Date: | 01/13/2014 |
| Trans2 Recv Date: | Not reported |
| TSD Site Recv Date: | 01/14/2014 |
| Part A Recv Date: | Not reported |
| Part B Recv Date: | Not reported |
| Generator EPA ID: | NYP004417275 |
| Trans1 EPA ID: | Not reported |
| Trans2 EPA ID: | Not reported |
| TSDF ID 1: | NJD991291105 |
| TSDF ID 2: | Not reported |
| Manifest Tracking Number: | 002328393GBF |
| Import Indicator: | N |
| Export Indicator: | N |
| Discr Quantity Indicator: | N |
| Discr Type Indicator: | N |
| Discr Residue Indicator: | N |
| Discr Partial Reject Indicator: | N |
| Discr Full Reject Indicator: | N |
| Manifest Ref Number: | Not reported |
| Alt Facility RCRA ID: | Not reported |
| Alt Facility Sign Date: | Not reported |
| MGMT Method Type Code: | H110 |
| Waste Code: | Not reported |
| Waste Code: | Not reported |
| Waste Code: | Not reported |
| Waste Code: | Not reported |
| Waste Code: | Not reported |
| Waste Code: | Not reported |
| Quantity: | 50 |
| Units: | G - Gallons (liquids only)* (8.3 pounds) |
| Number of Containers: | 1 |
| Container Type: | TT - Cargo tank, tank trucks |
| Handling Method: | T Chemical, physical, or biological treatment. |
| Specific Gravity: | 1 |
| Waste Code: | D008 |
| Waste Code 1_2: | Not reported |
| Waste Code 1_3: | Not reported |
| Waste Code 1_4: | Not reported |
| Waste Code 1_5: | Not reported |
| Waste Code 1_6: | Not reported |

Click this hyperlink while viewing on your computer to access
-1 additional NY MANIFEST: record(s) in the EDR Site Report.

**Y234** **CON EDISON MANHOLE: 63176** **RCRA NonGen / NLR** **1016967474**
**North** **PUTNAM AVE & GRAND AVE** **NY MANIFEST** **NYP004410825**
**1/8-1/4** **BROOKLYN, NY 11238**
**0.179 mi.**
**946 ft.** **Site 4 of 6 in cluster Y**

**Relative:**
**Lower**

**Actual:**
**70 ft.**

RCRA NonGen / NLR:

| | |
|---|---|
| Date form received by agency: | 01/24/2014 |
| Facility name: | CON EDISON MANHOLE: 63176 |
| Facility address: | PUTNAM AVE & GRAND AVE<br>BROOKLYN, NY 11238 |
| EPA ID: | NYP004410825 |
| Mailing address: | IRVING PL, 15TH FL NE<br>NEW YORK, NY 10003 |
| Contact: | THOMAS TEELING |
| Contact address: | Not reported<br>Not reported |
| Contact country: | Not reported |
| Contact telephone: | 212-460-3770 |
| Contact email: | Not reported |
| EPA Region: | 02 |
| Classification: | Non-Generator |
| Description: | Handler: Non-Generators do not presently generate hazardous waste |

Handler Activities Summary:

| | |
|---|---|
| U.S. importer of hazardous waste: | No |
| Mixed waste (haz. and radioactive): | No |
| Recycler of hazardous waste: | No |
| Transporter of hazardous waste: | No |
| Treater, storer or disposer of HW: | No |
| Underground injection activity: | No |
| On-site burner exemption: | No |
| Furnace exemption: | No |
| Used oil fuel burner: | No |
| Used oil processor: | No |
| User oil refiner: | No |
| Used oil fuel marketer to burner: | No |
| Used oil Specification marketer: | No |
| Used oil transfer facility: | No |
| Used oil transporter: | No |

Historical Generators:

| | |
|---|---|
| Date form received by agency: | 12/24/2013 |
| Site name: | CON EDISON MANHOLE: 63176 |
| Classification: | Conditionally Exempt Small Quantity Generator |
| Violation Status: | No violations found |

NY MANIFEST:

| | |
|---|---|
| Country: | USA |
| EPA ID: | NYP004410825 |
| Facility Status: | Not reported |
| Location Address 1: | F/O 25 PUTNAM AVENUE |
| Code: | BP |
| Location Address 2: | MH # 63176 |
| Total Tanks: | Not reported |
| Location City: | BROOKLYN |
| Location State: | NY |
| Location Zip: | 11238 |

**CON EDISON MANHOLE: 63176 (Continued)** **1016967474**

Location Zip 4: Not reported

NY MANIFEST:
EPAID: NYP004410825
Mailing Name: CON EDISON
Mailing Contact: TOM TEELING
Mailing Address 1: 4 IRVING PLACE 15TH FLOOR
Mailing Address 2: Not reported
Mailing City: NEW YORK
Mailing State: NY
Mailing Zip: 10003
Mailing Zip 4: Not reported
Mailing Country: USA
Mailing Phone: 2124603770

NY MANIFEST:
Document ID: Not reported
Manifest Status: Not reported
seq: Not reported
Year: 2013
Trans1 State ID: NJD003812047
Trans2 State ID: NJD003812047
Generator Ship Date: 12/24/2013
Trans1 Recv Date: 12/24/2013
Trans2 Recv Date: 12/30/2013
TSD Site Recv Date: 12/30/2013
Part A Recv Date: Not reported
Part B Recv Date: Not reported
Generator EPA ID: NYP004410825
Trans1 EPA ID: Not reported
Trans2 EPA ID: Not reported
TSDF ID 1: NJD991291105
TSDF ID 2: Not reported
Manifest Tracking Number: 002300604GBF
Import Indicator: N
Export Indicator: N
Discr Quantity Indicator: N
Discr Type Indicator: N
Discr Residue Indicator: N
Discr Partial Reject Indicator: N
Discr Full Reject Indicator: N
Manifest Ref Number: Not reported
Alt Facility RCRA ID: Not reported
Alt Facility Sign Date: Not reported
MGMT Method Type Code: H110
Waste Code: Not reported
Waste Code: Not reported
Waste Code: Not reported
Waste Code: Not reported
Waste Code: Not reported
Waste Code: Not reported
Quantity: 100
Units: G - Gallons (liquids only)* (8.3 pounds)
Number of Containers: 1
Container Type: TT - Cargo tank, tank trucks
Handling Method: T Chemical, physical, or biological treatment.
Specific Gravity: 1

**CON EDISON MANHOLE: 63176 (Continued)** **1016967474**

| | |
|---|---|
| Waste Code: | D008 |
| Waste Code 1_2: | Not reported |
| Waste Code 1_3: | Not reported |
| Waste Code 1_4: | Not reported |
| Waste Code 1_5: | Not reported |
| Waste Code 1_6: | Not reported |

Click this hyperlink while viewing on your computer to access
-1 additional NY MANIFEST: record(s) in the EDR Site Report.

---

**AC235** **CON EDISON - SERVICE BOX 41751** **RCRA-LQG** **1016967278**
**South** **411 ST MARKS AVE** **NY MANIFEST** **NYP004408969**
**1/8-1/4** **BROOKLYN, NY 11238**
**0.180 mi.**
**950 ft.** **Site 1 of 11 in cluster AC**

**Relative:**
**Higher**

**Actual:**
**112 ft.**

RCRA-LQG:

| | |
|---|---|
| Date form received by agency: | 03/27/2014 |
| Facility name: | CON EDISON - SERVICE BOX 41751 |
| Facility address: | 411 ST MARKS AVE<br>BROOKLYN, NY 11238 |
| EPA ID: | NYP004408969 |
| Mailing address: | IRVING PLACE, 15TH FL NE<br>NEW YORK, NY 10003 |
| Contact: | DENNIS HUACON |
| Contact address: | IRVING PLACE, 15TH FL NE<br>NEW YORK, NY 10003 |
| Contact country: | US |
| Contact telephone: | 212-460-2757 |
| Contact email: | HUACOND@CONED.COM |
| EPA Region: | 02 |
| Classification: | Large Quantity Generator |
| Description: | Handler: generates 1,000 kg or more of hazardous waste during any calendar month; or generates more than 1 kg of acutely hazardous waste during any calendar month; or generates more than 100 kg of any residue or contaminated soil, waste or other debris resulting from the cleanup of a spill, into or on any land or water, of acutely hazardous waste during any calendar month; or generates 1 kg or less of acutely hazardous waste during any calendar month, and accumulates more than 1 kg of acutely hazardous waste at any time; or generates 100 kg or less of any residue or contaminated soil, waste or other debris resulting from the cleanup of a spill, into or on any land or water, of acutely hazardous waste during any calendar month, and accumulates more than 100 kg of that material at any time |

Owner/Operator Summary:

| | |
|---|---|
| Owner/operator name: | CONSOLIDATED EDISON COMPANY OF NY, INC. |
| Owner/operator address: | IRVING PLACE<br>NEW YORK, NY 10003 |
| Owner/operator country: | US |
| Owner/operator telephone: | Not reported |
| Owner/operator email: | Not reported |
| Owner/operator fax: | Not reported |
| Owner/operator extension: | Not reported |
| Legal status: | Private |
| Owner/Operator Type: | Operator |

**CON EDISON - SERVICE BOX 41751 (Continued)** **1016967278**

Owner/Op start date: 12/19/2013
Owner/Op end date: Not reported

Owner/operator name: CONSOLIDATED EDISON COMPANY OF NY, INC.
Owner/operator address: IRVING PLACE
NEW YORK, NY 10003
Owner/operator country: US
Owner/operator telephone: Not reported
Owner/operator email: Not reported
Owner/operator fax: Not reported
Owner/operator extension: Not reported
Legal status: Private
Owner/Operator Type: Owner
Owner/Op start date: 12/19/2013
Owner/Op end date: Not reported

Handler Activities Summary:
U.S. importer of hazardous waste: No
Mixed waste (haz. and radioactive): No
Recycler of hazardous waste: No
Transporter of hazardous waste: No
Treater, storer or disposer of HW: No
Underground injection activity: No
On-site burner exemption: No
Furnace exemption: No
Used oil fuel burner: No
Used oil processor: No
User oil refiner: No
Used oil fuel marketer to burner: No
Used oil Specification marketer: No
Used oil transfer facility: No
Used oil transporter: No

. Waste code: D008
. Waste name: LEAD

Historical Generators:
Date form received by agency: 01/19/2014
Site name: CON EDISON SERVICE BOX: 41751
Classification: Not a generator, verified

Date form received by agency: 12/19/2013
Site name: CON EDISON SERVICE BOX: 41751
Classification: Conditionally Exempt Small Quantity Generator

Violation Status: No violations found

NY MANIFEST:
Country: USA
EPA ID: NYP004408969
Facility Status: Not reported
Location Address 1: 411 ST MARKS
Code: BP
Location Address 2: SB41751
Total Tanks: Not reported
Location City: BROOKLYN
Location State: NY

**CON EDISON - SERVICE BOX 41751 (Continued)** **1016967278**

| | |
|---|---|
| Location Zip: | 11238 |
| Location Zip 4: | Not reported |

NY MANIFEST:

| | |
|---|---|
| EPAID: | NYP004408969 |
| Mailing Name: | CON EDISON |
| Mailing Contact: | CON EDISON |
| Mailing Address 1: | 4 IRVING PLACE |
| Mailing Address 2: | 15TH FL |
| Mailing City: | NEW YORK |
| Mailing State: | NY |
| Mailing Zip: | 10003 |
| Mailing Zip 4: | Not reported |
| Mailing Country: | USA |
| Mailing Phone: | Not reported |

NY MANIFEST:

| | |
|---|---|
| Document ID: | Not reported |
| Manifest Status: | Not reported |
| seq: | Not reported |
| Year: | 2013 |
| Trans1 State ID: | NJD003812047 |
| Trans2 State ID: | Not reported |
| Generator Ship Date: | 12/19/2013 |
| Trans1 Recv Date: | 12/19/2013 |
| Trans2 Recv Date: | Not reported |
| TSD Site Recv Date: | 12/19/2013 |
| Part A Recv Date: | Not reported |
| Part B Recv Date: | Not reported |
| Generator EPA ID: | NYP004408969 |
| Trans1 EPA ID: | Not reported |
| Trans2 EPA ID: | Not reported |
| TSDF ID 1: | NJD991291105 |
| TSDF ID 2: | Not reported |
| Manifest Tracking Number: | 002300619GBF |
| Import Indicator: | N |
| Export Indicator: | N |
| Discr Quantity Indicator: | N |
| Discr Type Indicator: | N |
| Discr Residue Indicator: | N |
| Discr Partial Reject Indicator: | N |
| Discr Full Reject Indicator: | N |
| Manifest Ref Number: | Not reported |
| Alt Facility RCRA ID: | Not reported |
| Alt Facility Sign Date: | Not reported |
| MGMT Method Type Code: | H110 |
| Waste Code: | Not reported |
| Waste Code: | Not reported |
| Waste Code: | Not reported |
| Waste Code: | Not reported |
| Waste Code: | Not reported |
| Waste Code: | Not reported |
| Quantity: | 300 |
| Units: | G - Gallons (liquids only)* (8.3 pounds) |
| Number of Containers: | 1 |
| Container Type: | TT - Cargo tank, tank trucks |
| Handling Method: | T Chemical, physical, or biological treatment. |

**CON EDISON - SERVICE BOX 41751 (Continued)** **1016967278**

| | |
|---|---|
| Specific Gravity: | 1 |
| Waste Code: | D008 |
| Waste Code 1_2: | Not reported |
| Waste Code 1_3: | Not reported |
| Waste Code 1_4: | Not reported |
| Waste Code 1_5: | Not reported |
| Waste Code 1_6: | Not reported |

Click this hyperlink while viewing on your computer to access
-1 additional NY MANIFEST: record(s) in the EDR Site Report.

---

**AD236** **1068-1072 FULTON STREET** **NY VCP** **S118943550**
**ENE** **1068-1072 FULTON STREET** **N/A**
**1/8-1/4** **NEW YORK CITY, NY**
**0.184 mi.**
**972 ft.** **Site 1 of 14 in cluster AD**

**Relative:**
**Lower**

**Actual:**
**69 ft.**

VCP NYC:

| | |
|---|---|
| Project ID: | 15CVCP165K |
| Project Name: | 1068-1072 FULTON STREET |
| Project Address: | 1068-1072 FULTON STREET |
| Borough: | BROOKLYN |

VCP NYC:

| | |
|---|---|
| Project ID: | 15CVCP165K |
| File Name: | 2015-06-08.RIR |
| URL: | http://www.nyc.gov/html/oer/downloads/pdf/repository/NYCBCP_Brooklyn/15CVCP165K/2015-06-08.15EH-N011K.report.RIR_v2.EBC KS.pdf |

| | |
|---|---|
| Project ID: | 15CVCP165K |
| File Name: | 2015-07-21.RAWP_draft |
| URL: | http://www.nyc.gov/html/oer/downloads/pdf/repository/NYCBCP_Brooklyn/15CVCP165K/2015-07-21.15CVCP165K.15EHAZ414K.1068-1072_fulton.RAWP_V3.EBC.pdf |

| | |
|---|---|
| Project ID: | 15CVCP165K |
| File Name: | 2015-07-21.Factsheet-1 |
| URL: | http://www.nyc.gov/html/oer/downloads/pdf/repository/NYCBCP_Brooklyn/15CVCP165K/2015-07-21.15CVCP165K.1068-1072_fulton.doc.Factsheet-1.OER.pdf |

| | |
|---|---|
| Project ID: | 15CVCP165K |
| File Name: | 2015-07-21.Translated_Factsheet-1 |
| URL: | http://www.nyc.gov/html/oer/downloads/pdf/repository/NYCBCP_Brooklyn/15CVCP165K/2015-07-21.15CVCP165K.1068-1072_fulton.doc.Translated_Factsheet1.OER.pdf |

| | |
|---|---|
| Project ID: | 15CVCP165K |
| File Name: | 2015-07-21.Translated_CPS |
| URL: | http://www.nyc.gov/html/oer/downloads/pdf/repository/NYCBCP_Brooklyn/15CVCP165K/2015-07-21.15CVCP165K.1068-1072_fulton.Doc.Translated_CPS.OER.pdf |

**W237**
**SSE**
**1/8-1/4**
**0.184 mi.**
**972 ft.**

**CONSOLIDATED EDISON**
**BERGEN ST & CLASSON AVE**
**BROOKLYN, NY 11201**

**Site 9 of 12 in cluster W**

**NY MANIFEST** **S121967042**
**N/A**

**Relative:**
**Higher**

**Actual:**
**101 ft.**

NY MANIFEST:

| | |
|---|---|
| Country: | USA |
| EPA ID: | NYP004227611 |
| Facility Status: | Not reported |
| Location Address 1: | BERGEN ST & CLASSON AVE |
| Code: | BP |
| Location Address 2: | Not reported |
| Total Tanks: | Not reported |
| Location City: | BROOKLYN |
| Location State: | NY |
| Location Zip: | 11201 |
| Location Zip 4: | Not reported |

NY MANIFEST:

| | |
|---|---|
| EPAID: | NYP004227611 |
| Mailing Name: | CONSOLIDATED EDISON |
| Mailing Contact: | TOM TEELING |
| Mailing Address 1: | 4 IRVING PLACE RM 828 |
| Mailing Address 2: | Not reported |
| Mailing City: | NEW YORK |
| Mailing State: | NY |
| Mailing Zip: | 10003 |
| Mailing Zip 4: | Not reported |
| Mailing Country: | USA |
| Mailing Phone: | 2124603770 |

NY MANIFEST:

| | |
|---|---|
| Document ID: | Not reported |
| Manifest Status: | Not reported |
| seq: | Not reported |
| Year: | 2011 |
| Trans1 State ID: | NYD006982359 |
| Trans2 State ID: | Not reported |
| Generator Ship Date: | 02/12/2011 |
| Trans1 Recv Date: | 02/12/2011 |
| Trans2 Recv Date: | Not reported |
| TSD Site Recv Date: | 02/15/2011 |
| Part A Recv Date: | Not reported |
| Part B Recv Date: | Not reported |
| Generator EPA ID: | NYP004227611 |
| Trans1 EPA ID: | Not reported |
| Trans2 EPA ID: | Not reported |
| TSDF ID 1: | NYD980593636 |
| TSDF ID 2: | Not reported |
| Manifest Tracking Number: | 001432581FLE |
| Import Indicator: | N |
| Export Indicator: | N |
| Discr Quantity Indicator: | N |
| Discr Type Indicator: | N |
| Discr Residue Indicator: | N |
| Discr Partial Reject Indicator: | N |
| Discr Full Reject Indicator: | N |
| Manifest Ref Number: | Not reported |

**CONSOLIDATED EDISON (Continued)** **S121967042**

| | |
|---|---|
| Alt Facility RCRA ID: | Not reported |
| Alt Facility Sign Date: | Not reported |
| MGMT Method Type Code: | H141 |
| Waste Code: | Not reported |
| Waste Code: | Not reported |
| Waste Code: | Not reported |
| Waste Code: | Not reported |
| Waste Code: | Not reported |
| Waste Code: | Not reported |
| Quantity: | 200.0 |
| Units: | K - Kilograms (2.2 pounds) |
| Number of Containers: | 4.0 |
| Container Type: | DM - Metal drums, barrels |
| Handling Method: | L Landfill. |
| Specific Gravity: | 1.0 |
| Waste Code: | D008 |
| Waste Code 1_2: | B007 |
| Waste Code 1_3: | Not reported |
| Waste Code 1_4: | Not reported |
| Waste Code 1_5: | Not reported |
| Waste Code 1_6: | Not reported |

Click this hyperlink while viewing on your computer to access
-1 additional NY MANIFEST: record(s) in the EDR Site Report.

---

**W238** **CON EDISON MANHOLE 64672** **RCRA NonGen / NLR** **1010326756**
**SSE** **BERGEN ST & CLASSON AVE** **NYP004142899**
**1/8-1/4** **BROOKLYN, NY 11238**
**0.184 mi.**
**972 ft.** **Site 10 of 12 in cluster W**

**Relative:** **Higher**

**Actual:** **101 ft.**

RCRA NonGen / NLR:

| | |
|---|---|
| Date form received by agency: | 11/17/2006 |
| Facility name: | CON EDISON MANHOLE 64672 |
| Facility address: | BERGEN ST & CLASSON AVE<br>S OF & 29 FT W OF CLASSON<br>BROOKLYN, NY 11238 |
| EPA ID: | NYP004142899 |
| Mailing address: | 4 IRVING PL, RM 828<br>NEW YORK, NY 10003 |
| Contact: | MICHAEL DAUGHTREY |
| Contact address: | 4 IRVING PL, RM 828<br>NEW YORK, NY 10003 |
| Contact country: | US |
| Contact telephone: | 212-580-8383 |
| Contact email: | Not reported |
| EPA Region: | 02 |
| Classification: | Non-Generator |
| Description: | Handler: Non-Generators do not presently generate hazardous waste |

Handler Activities Summary:

| | |
|---|---|
| U.S. importer of hazardous waste: | No |
| Mixed waste (haz. and radioactive): | No |
| Recycler of hazardous waste: | No |
| Transporter of hazardous waste: | No |
| Treater, storer or disposer of HW: | No |

**CON EDISON MANHOLE 64672 (Continued)** **1010326756**

Underground injection activity: No
On-site burner exemption: No
Furnace exemption: No
Used oil fuel burner: No
Used oil processor: No
User oil refiner: No
Used oil fuel marketer to burner: No
Used oil Specification marketer: No
Used oil transfer facility: No
Used oil transporter: No

Historical Generators:
Date form received by agency: 11/16/2006
Site name: CON EDISON
Classification: Not a generator, verified

Date form received by agency: 11/15/2006
Site name: CON EDISON
Classification: Unverified

Violation Status: No violations found

---

**W239** **CONSOLIDATED EDISON** **NY MANIFEST** **S121967001**
**SSE** **BERGEN ST & CLASSON AVE** **N/A**
**1/8-1/4** **BROOKLYN, NY 11238**
**0.184 mi.**
**972 ft.** **Site 11 of 12 in cluster W**

**Relative:**
**Higher**

**Actual:**
**101 ft.**

NY MANIFEST:
Country: USA
EPA ID: NYP004142899
Facility Status: Not reported
Location Address 1: CLASSON AVE & BERGEN MH64672
Code: BP
Location Address 2: Not reported
Total Tanks: Not reported
Location City: BROOKLYN
Location State: NY
Location Zip: 11201
Location Zip 4: Not reported

NY MANIFEST:
EPAID: NYP004142899
Mailing Name: CONSOLIDATED EDISON
Mailing Contact: FRANKLIN MURRAY
Mailing Address 1: 4 IRVING PLACE RM 828
Mailing Address 2: Not reported
Mailing City: NEW YORK
Mailing State: NY
Mailing Zip: 10003
Mailing Zip 4: Not reported
Mailing Country: USA
Mailing Phone: 2124602808

NY MANIFEST:
Document ID: NYE1321335
Manifest Status: Not reported
seq: 01

**CONSOLIDATED EDISON (Continued)** **S121967001**

| | |
|---|---|
| Year: | 2006 |
| Trans1 State ID: | NYD006982359 |
| Trans2 State ID: | Not reported |
| Generator Ship Date: | 06/15/2006 |
| Trans1 Recv Date: | 06/15/2006 |
| Trans2 Recv Date: | Not reported |
| TSD Site Recv Date: | 06/16/2006 |
| Part A Recv Date: | Not reported |
| Part B Recv Date: | Not reported |
| Generator EPA ID: | NYP004142899 |
| Trans1 EPA ID: | 18887JU |
| Trans2 EPA ID: | Not reported |
| TSDF ID 1: | NYD077444263 |
| TSDF ID 2: | Not reported |
| Manifest Tracking Number: | Not reported |
| Import Indicator: | Not reported |
| Export Indicator: | Not reported |
| Discr Quantity Indicator: | Not reported |
| Discr Type Indicator: | Not reported |
| Discr Residue Indicator: | Not reported |
| Discr Partial Reject Indicator: | Not reported |
| Discr Full Reject Indicator: | Not reported |
| Manifest Ref Number: | Not reported |
| Alt Facility RCRA ID: | Not reported |
| Alt Facility Sign Date: | Not reported |
| MGMT Method Type Code: | Not reported |
| Waste Code: | B007 - OTHER MISCELLANEOUS PCB WASTES |
| Waste Code: | Not reported |
| Waste Code: | Not reported |
| Waste Code: | Not reported |
| Waste Code: | Not reported |
| Waste Code: | Not reported |
| Quantity: | 00304 |
| Units: | K - Kilograms (2.2 pounds) |
| Number of Containers: | 004 |
| Container Type: | DM - Metal drums, barrels |
| Handling Method: | L Landfill. |
| Specific Gravity: | 01.00 |

Click this hyperlink while viewing on your computer to access
-1 additional NY MANIFEST: record(s) in the EDR Site Report.

---

**W240** **CONSOLIDATED EDISON** **NY MANIFEST** **S121967043**
**SSE** **BERGEN ST & CLASSON AVE** **N/A**
**1/8-1/4** **BROOKLYN, NY**
**0.184 mi.**
**972 ft.** **Site 12 of 12 in cluster W**

**Relative:**
**Higher**

**Actual:**
**101 ft.**

NY MANIFEST:

| | |
|---|---|
| Country: | USA |
| EPA ID: | NYP004227629 |
| Facility Status: | Not reported |
| Location Address 1: | BERGEN ST & CLASSON AVE |
| Code: | BP |
| Location Address 2: | MH#1442 |
| Total Tanks: | Not reported |
| Location City: | BROOKLYN |

**CONSOLIDATED EDISON (Continued)** **S121967043**

Location State: NY
Location Zip: Not reported
Location Zip 4: Not reported

NY MANIFEST:
EPAID: NYP004227629
Mailing Name: CONSOLIDATED EDISON
Mailing Contact: CONSOLIDATED EDISON
Mailing Address 1: 4 IRVING PLACE RM 828
Mailing Address 2: Not reported
Mailing City: NEW YORK
Mailing State: NY
Mailing Zip: 10003
Mailing Zip 4: Not reported
Mailing Country: USA
Mailing Phone: Not reported

NY MANIFEST:
Document ID: Not reported
Manifest Status: Not reported
seq: Not reported
Year: 2011
Trans1 State ID: NYD006982359
Trans2 State ID: Not reported
Generator Ship Date: 02/12/2011
Trans1 Recv Date: 02/12/2011
Trans2 Recv Date: Not reported
TSD Site Recv Date: 02/15/2011
Part A Recv Date: Not reported
Part B Recv Date: Not reported
Generator EPA ID: NYP004227629
Trans1 EPA ID: Not reported
Trans2 EPA ID: Not reported
TSDF ID 1: NYD980593636
TSDF ID 2: Not reported
Manifest Tracking Number: 001440694FLE
Import Indicator: N
Export Indicator: N
Discr Quantity Indicator: N
Discr Type Indicator: Y
Discr Residue Indicator: N
Discr Partial Reject Indicator: N
Discr Full Reject Indicator: N
Manifest Ref Number: Not reported
Alt Facility RCRA ID: Not reported
Alt Facility Sign Date: Not reported
MGMT Method Type Code: H141
Waste Code: Not reported
Waste Code: Not reported
Waste Code: Not reported
Waste Code: Not reported
Waste Code: Not reported
Waste Code: Not reported
Quantity: 100.0
Units: K - Kilograms (2.2 pounds)
Number of Containers: 2.0
Container Type: DM - Metal drums, barrels

**CONSOLIDATED EDISON (Continued)** **S121967043**

| | |
|---|---|
| Handling Method: | L Landfill. |
| Specific Gravity: | 1.0 |
| Waste Code: | D008 |
| Waste Code 1_2: | B007 |
| Waste Code 1_3: | Not reported |
| Waste Code 1_4: | Not reported |
| Waste Code 1_5: | Not reported |
| Waste Code 1_6: | Not reported |

Click this hyperlink while viewing on your computer to access
-1 additional NY MANIFEST: record(s) in the EDR Site Report.

---

**AE241** **CON EDISON** **RCRA NonGen / NLR** **1018280920**
**West** **UNDERHILL AVE & DEAN ST** **FINDS** **NYP004758314**
**1/8-1/4** **BROOKLYN, NY 11238** **ECHO**
**0.185 mi.**
**977 ft.** **Site 1 of 7 in cluster AE**

**Relative:**
**Higher**

**Actual:**
**95 ft.**

RCRA NonGen / NLR:

| | |
|---|---|
| Date form received by agency: | 02/05/2016 |
| Facility name: | CON EDISON |
| Site name: | CON EDISON - MANHOLE 2935 |
| Facility address: | UNDERHILL AVE & DEAN ST<br>BROOKLYN, NY 11238 |
| EPA ID: | NYP004758314 |
| Mailing address: | IRVING PLACE, 15TH FL NE<br>NEW YORK, NY 10003 |
| Contact: | THERESA BURKARD |
| Contact address: | IRVING PLACE, 15TH FL NE<br>NEW YORK, NY 10003 |
| Contact country: | US |
| Contact telephone: | 212-460-2262 |
| Contact email: | BURKARDT@CONED.COM |
| EPA Region: | 02 |
| Classification: | Non-Generator |
| Description: | Handler: Non-Generators do not presently generate hazardous waste |

Owner/Operator Summary:

| | |
|---|---|
| Owner/operator name: | CONSOLIDATED EDISON COMPANY OF NY, INC. |
| Owner/operator address: | IRVING PLACE<br>NEW YORK, NY 10003 |
| Owner/operator country: | US |
| Owner/operator telephone: | Not reported |
| Owner/operator email: | Not reported |
| Owner/operator fax: | Not reported |
| Owner/operator extension: | Not reported |
| Legal status: | Private |
| Owner/Operator Type: | Owner |
| Owner/Op start date: | 03/26/2015 |
| Owner/Op end date: | Not reported |

| | |
|---|---|
| Owner/operator name: | CONSOLIDATED EDISON COMPANY OF NY, INC. |
| Owner/operator address: | IRVING PLACE<br>NEW YORK, NY 10003 |
| Owner/operator country: | US |
| Owner/operator telephone: | Not reported |

**CON EDISON (Continued)** **1018280920**

Owner/operator email: Not reported
Owner/operator fax: Not reported
Owner/operator extension: Not reported
Legal status: Private
Owner/Operator Type: Operator
Owner/Op start date: 03/26/2015
Owner/Op end date: Not reported

Handler Activities Summary:
U.S. importer of hazardous waste: No
Mixed waste (haz. and radioactive): No
Recycler of hazardous waste: No
Transporter of hazardous waste: No
Treater, storer or disposer of HW: No
Underground injection activity: No
On-site burner exemption: No
Furnace exemption: No
Used oil fuel burner: No
Used oil processor: No
User oil refiner: No
Used oil fuel marketer to burner: No
Used oil Specification marketer: No
Used oil transfer facility: No
Used oil transporter: No

. Waste code: D008
. Waste name: LEAD

Historical Generators:
Date form received by agency: 03/26/2015
Site name: CON EDISON
Classification: Not a generator, verified

Date form received by agency: 03/26/2015
Site name: CON EDISON
Classification: Large Quantity Generator

Biennial Reports:

Last Biennial Reporting Year: 2017

Annual Waste Handled:
Waste code: D008
Waste name: LEAD
Amount (Lbs): 3000

Violation Status: No violations found

FINDS:

Registry ID: 110067684394

Environmental Interest/Information System
RCRAInfo is a national information system that supports the Resource Conservation and Recovery Act (RCRA) program through the tracking of events and activities related to facilities that generate, transport,

**CON EDISON (Continued)** **1018280920**

and treat, store, or dispose of hazardous waste. RCRAInfo allows RCRA program staff to track the notification, permit, compliance, and corrective action activities required under RCRA.

Click this hyperlink while viewing on your computer to access additional FINDS: detail in the EDR Site Report.

ECHO:

| | |
|---|---|
| Envid: | 1018280920 |
| Registry ID: | 110067684394 |
| DFR URL: | http://echo.epa.gov/detailed-facility-report?fid=110067684394 |

---

**AE242** **CON EDISON** **NJ MANIFEST** **S120669632**
**West** **UNDERHILL AVE & DEAN ST** **N/A**
**1/8-1/4** **BROOKLYN, NY 11238**
**0.185 mi.**
**977 ft.** **Site 2 of 7 in cluster AE**

**Relative:**
**Higher**

**Actual:**
**95 ft.**

NJ MANIFEST:

| | |
|---|---|
| EPA Id: | NYP004758314 |
| Mail Address: | IRVING PLACE, 15TH FL NE |
| Mail City/State/Zip: | NEW YORK, NY 10003 |
| Facility Phone: | Not reported |
| Emergency Phone: | Not reported |
| Contact: | THERESA BURKARD |
| Comments: | Not reported |
| SIC Code: | Not reported |
| County: | NY047 |
| Municipal: | Not reported |
| Previous EPA Id: | Not reported |
| Gen Flag: | Not reported |
| Trans Flag: | Not reported |
| TSDF Flag: | Not reported |
| Name Change: | Not reported |
| Date Change: | Not reported |

Manifest:

| | |
|---|---|
| Manifest Number: | 014088373JJK |
| EPA ID: | NYP004758314 |
| Date Shipped: | 3/26/2015 |
| TSDF EPA ID: | NJD002200046 |
| Transporter EPA ID: | NJ0000027193 |
| Transporter 2 EPA ID: | Not reported |
| Transporter 3 EPA ID: | Not reported |
| Transporter 4 EPA ID: | Not reported |
| Transporter 5 EPA ID: | Not reported |
| Transporter 6 EPA ID: | Not reported |
| Transporter 7 EPA ID: | Not reported |
| Transporter 8 EPA ID: | Not reported |
| Transporter 9 EPA ID: | Not reported |
| Transporter 10 EPA ID: | Not reported |
| Date Trans1 Transported Waste: | Not reported |
| Date Trans2 Transported Waste: | Not reported |
| Date Trans3 Transported Waste: | Not reported |
| Date Trans4 Transported Waste: | Not reported |
| Date Trans5 Transported Waste: | Not reported |
| Date Trans6 Transported Waste: | Not reported |

**CON EDISON (Continued)** **S120669632**

| | |
|---|---|
| Date Trans7 Transported Waste: | Not reported |
| Date Trans8 Transported Waste: | Not reported |
| Date Trans9 Transported Waste: | Not reported |
| Date Trans10 Transported Waste: | Not reported |
| Date TSDF Received Waste: | Not reported |
| TSDF EPA Facility Name: | Not reported |
| QTY Units: | Not reported |
| Transporter SEQ ID: | Not reported |
| Transporter-1 Date: | Not reported |
| Waste SEQ ID: | Not reported |
| Waste Type Code 2: | Not reported |
| Waste Type Code 3: | Not reported |
| Waste Type Code 4: | Not reported |
| Waste Type Code 5: | Not reported |
| Waste Type Code 6: | Not reported |
| Date Accepted: | Not reported |
| Manifest Discrepancy Type: | Not reported |
| Data Entry Number: | Not reported |
| Was Load Rejected: | NEW YORK, NY 10003 |
| Reason Load Was Rejected: | Not reported |

---

**AE243** **CON EDISON** **NY MANIFEST** **S119074019**
**West** **UNDERHILL AVE & DEAN ST MH2935** **N/A**
**1/8-1/4** **BROOKLYN, NY 11238**
**0.185 mi.**
**977 ft.** **Site 3 of 7 in cluster AE**

**Relative:**
**Higher**

**Actual:**
**95 ft.**

NY MANIFEST:

| | |
|---|---|
| Country: | USA |
| EPA ID: | NYP004758314 |
| Facility Status: | Not reported |
| Location Address 1: | UNDERHILL AVE & DEAN ST |
| Code: | BP |
| Location Address 2: | Not reported |
| Total Tanks: | Not reported |
| Location City: | BROOKLYN |
| Location State: | NY |
| Location Zip: | 11238 |
| Location Zip 4: | Not reported |

NY MANIFEST:

| | |
|---|---|
| EPAID: | NYP004758314 |
| Mailing Name: | CON EDISON |
| Mailing Contact: | TOM TEELING |
| Mailing Address 1: | 4 IRVING PLACE - 15TH FLOOR |
| Mailing Address 2: | Not reported |
| Mailing City: | NEW YORK |
| Mailing State: | NY |
| Mailing Zip: | 10003 |
| Mailing Zip 4: | Not reported |
| Mailing Country: | USA |
| Mailing Phone: | Not reported |

NY MANIFEST:

| | |
|---|---|
| Document ID: | Not reported |
| Manifest Status: | Not reported |

**CON EDISON (Continued)** **S119074019**

| | |
|---|---|
| seq: | Not reported |
| Year: | 2015 |
| Trans1 State ID: | NJ0000027193 |
| Trans2 State ID: | Not reported |
| Generator Ship Date: | 03/26/2015 |
| Trans1 Recv Date: | 03/26/2015 |
| Trans2 Recv Date: | Not reported |
| TSD Site Recv Date: | 03/27/2015 |
| Part A Recv Date: | Not reported |
| Part B Recv Date: | Not reported |
| Generator EPA ID: | NYP004758314 |
| Trans1 EPA ID: | Not reported |
| Trans2 EPA ID: | Not reported |
| TSDF ID 1: | NJD002200046 |
| TSDF ID 2: | Not reported |
| Manifest Tracking Number: | 014088373JJK |
| Import Indicator: | N |
| Export Indicator: | N |
| Discr Quantity Indicator: | N |
| Discr Type Indicator: | N |
| Discr Residue Indicator: | N |
| Discr Partial Reject Indicator: | N |
| Discr Full Reject Indicator: | N |
| Manifest Ref Number: | Not reported |
| Alt Facility RCRA ID: | Not reported |
| Alt Facility Sign Date: | Not reported |
| MGMT Method Type Code: | H110 |
| Waste Code: | Not reported |
| Waste Code: | Not reported |
| Waste Code: | Not reported |
| Waste Code: | Not reported |
| Waste Code: | Not reported |
| Waste Code: | Not reported |
| Quantity: | 3000 |
| Units: | P - Pounds |
| Number of Containers: | 1 |
| Container Type: | TT - Cargo tank, tank trucks |
| Handling Method: | T Chemical, physical, or biological treatment. |
| Specific Gravity: | 1 |
| Waste Code: | D008 |
| Waste Code 1_2: | Not reported |
| Waste Code 1_3: | Not reported |
| Waste Code 1_4: | Not reported |
| Waste Code 1_5: | Not reported |
| Waste Code 1_6: | Not reported |

Click this hyperlink while viewing on your computer to access
-1 additional NY MANIFEST: record(s) in the EDR Site Report.

**AA244** **NYNEX-MANHOLE** **RCRA NonGen / NLR** **1007205243**
**NNW** **FULTON ST & CAMBRIDGE AVE** **NY MANIFEST** **NYP000922682**
**1/8-1/4** **BROOKLYN, NY 00000**
**0.185 mi.**
**978 ft.** **Site 2 of 2 in cluster AA**

**Relative:**
**Lower**

**Actual:**
**69 ft.**

RCRA NonGen / NLR:

| | |
|---|---|
| Date form received by agency: | 03/27/1996 |
| Facility name: | NYNEX-MANHOLE |
| Facility address: | FULTON ST & CAMBRIDGE AVE<br>BROOKLYN, NY 00000-0000 |
| EPA ID: | NYP000922682 |
| Mailing address: | 221 E 37TH ST 4TH FLR<br>NEW YORK, NY 10016-0000 |
| Contact: | JOHN QUATRALE |
| Contact address: | 221 E 37TH ST 4TH FLR<br>NEW YORK, NY 10016-0000 |
| Contact country: | US |
| Contact telephone: | 212-338-7141 |
| Telephone ext.: | 9999 |
| Contact email: | Not reported |
| EPA Region: | 02 |
| Classification: | Non-Generator |
| Description: | Handler: Non-Generators do not presently generate hazardous waste |

Handler Activities Summary:

| | |
|---|---|
| U.S. importer of hazardous waste: | No |
| Mixed waste (haz. and radioactive): | No |
| Recycler of hazardous waste: | No |
| Transporter of hazardous waste: | No |
| Treater, storer or disposer of HW: | No |
| Underground injection activity: | No |
| On-site burner exemption: | No |
| Furnace exemption: | No |
| Used oil fuel burner: | No |
| Used oil processor: | No |
| User oil refiner: | No |
| Used oil fuel marketer to burner: | No |
| Used oil Specification marketer: | No |
| Used oil transfer facility: | No |
| Used oil transporter: | No |

Historical Generators:

| | |
|---|---|
| Date form received by agency: | 03/26/1996 |
| Site name: | NYNEX-MANHOLE |
| Classification: | Not a generator, verified |

| | |
|---|---|
| Date form received by agency: | 03/25/1996 |
| Site name: | NYNEX-MANHOLE |
| Classification: | Large Quantity Generator |

Violation Status: No violations found

NY MANIFEST:

| | |
|---|---|
| Country: | USA |
| EPA ID: | NYP000922682 |
| Facility Status: | Not reported |
| Location Address 1: | FULTON ST & CAMBRIDGE AVE |
| Code: | BP |

**NYNEX-MANHOLE (Continued)** **1007205243**

| | |
|---|---|
| Location Address 2: | Not reported |
| Total Tanks: | Not reported |
| Location City: | BROOKLYN |
| Location State: | NY |
| Location Zip: | 14729 |
| Location Zip 4: | Not reported |

NY MANIFEST:

| | |
|---|---|
| EPAID: | NYP000922682 |
| Mailing Name: | NYNEX |
| Mailing Contact: | JOSE E RODRIGUEZ |
| Mailing Address 1: | 221 EAST 37TH STREET |
| Mailing Address 2: | Not reported |
| Mailing City: | NEW YORK |
| Mailing State: | NY |
| Mailing Zip: | 10016 |
| Mailing Zip 4: | Not reported |
| Mailing Country: | USA |
| Mailing Phone: | 2123956040 |

NY MANIFEST:

| | |
|---|---|
| Document ID: | NJA2205571 |
| Manifest Status: | C |
| seq: | Not reported |
| Year: | 1995 |
| Trans1 State ID: | 50060 |
| Trans2 State ID: | Not reported |
| Generator Ship Date: | 11/21/1995 |
| Trans1 Recv Date: | 11/21/1995 |
| Trans2 Recv Date: | / / |
| TSD Site Recv Date: | 11/27/1995 |
| Part A Recv Date: | / / |
| Part B Recv Date: | 12/12/1995 |
| Generator EPA ID: | NYP000922682 |
| Trans1 EPA ID: | NYD980761191 |
| Trans2 EPA ID: | Not reported |
| TSDF ID 1: | NJD002200046 |
| TSDF ID 2: | Not reported |
| Manifest Tracking Number: | Not reported |
| Import Indicator: | Not reported |
| Export Indicator: | Not reported |
| Discr Quantity Indicator: | Not reported |
| Discr Type Indicator: | Not reported |
| Discr Residue Indicator: | Not reported |
| Discr Partial Reject Indicator: | Not reported |
| Discr Full Reject Indicator: | Not reported |
| Manifest Ref Number: | Not reported |
| Alt Facility RCRA ID: | Not reported |
| Alt Facility Sign Date: | Not reported |
| MGMT Method Type Code: | Not reported |
| Waste Code: | D008 - LEAD 5.0 MG/L TCLP |
| Waste Code: | Not reported |
| Waste Code: | Not reported |
| Waste Code: | Not reported |
| Waste Code: | Not reported |
| Waste Code: | Not reported |
| Quantity: | 00330 |

**NYNEX-MANHOLE (Continued)** **1007205243**

| | |
|---|---|
| Units: | G - Gallons (liquids only)* (8.3 pounds) |
| Number of Containers: | 006 |
| Container Type: | DM - Metal drums, barrels |
| Handling Method: | T Chemical, physical, or biological treatment. |
| Specific Gravity: | 100 |

Click this hyperlink while viewing on your computer to access
-1 additional NY MANIFEST: record(s) in the EDR Site Report.

---

**V245** **32 PUTNAM AVENUE** **NY AST** **A100183443**
**NNE** **32 PUTNAM AVENUE** **N/A**
**1/8-1/4** **BROOKLYN, NY 11238**
**0.186 mi.**
**981 ft.** **Site 7 of 9 in cluster V**

**Relative:**
**Lower**

**Actual:**
**69 ft.**

AST:

| | |
|---|---|
| Region: | STATE |
| DEC Region: | 2 |
| Site Status: | Active |
| Facility Id: | 2-606871 |
| Program Type: | PBS |
| UTM X: | 587875.51791 |
| UTM Y: | 4504043.15268 |
| Expiration Date: | 08/29/2021 |
| Site Type: | Apartment Building/Office Building |

Affiliation Records:

| | |
|---|---|
| Site Id: | 28726 |
| Affiliation Type: | Facility Operator |
| Company Name: | 32 PUTNAM AVENUE |
| Contact Type: | Not reported |
| Contact Name: | EVELYN CABRERA |
| Address1: | Not reported |
| Address2: | Not reported |
| City: | Not reported |
| State: | NN |
| Zip Code: | Not reported |
| Country Code: | 001 |
| Phone: | (212) 863-7444 |
| EMail: | Not reported |
| Fax Number: | Not reported |
| Modified By: | JAAVERSA |
| Date Last Modified: | 2016-10-17 |

| | |
|---|---|
| Site Id: | 28726 |
| Affiliation Type: | Emergency Contact |
| Company Name: | NYC/HPD/DAMP |
| Contact Type: | Not reported |
| Contact Name: | DEREK PARSONS |
| Address1: | Not reported |
| Address2: | Not reported |
| City: | Not reported |
| State: | NN |
| Zip Code: | Not reported |
| Country Code: | 999 |
| Phone: | (917) 559-4337 |
| EMail: | Not reported |

**32 PUTNAM AVENUE (Continued)** **A100183443**

| | |
|---|---|
| Fax Number: | Not reported |
| Modified By: | DMPOKRZY |
| Date Last Modified: | 2017-11-13 |

| | |
|---|---|
| Site Id: | 28726 |
| Affiliation Type: | Facility Owner |
| Company Name: | NYC DEPT. OF HOUSING PRESERVATION & DEVELOPMENT |
| Contact Type: | DIRECTOR OF FIELD OPERATIONS & ENVIRONMENTAL COMPL |
| Contact Name: | DEREK PARSONS |
| Address1: | 100 GOLD STREET |
| Address2: | Not reported |
| City: | NEW YORK |
| State: | NY |
| Zip Code: | 10038 |
| Country Code: | 001 |
| Phone: | (212) 863-7444 |
| EMail: | Not reported |
| Fax Number: | Not reported |
| Modified By: | JAAVERSA |
| Date Last Modified: | 2016-10-17 |

| | |
|---|---|
| Site Id: | 28726 |
| Affiliation Type: | Mail Contact |
| Company Name: | NYC HPD |
| Contact Type: | Not reported |
| Contact Name: | ASST COMMISSIONER - DIV OF PROPERTY MANAGEMENT |
| Address1: | 100 GOLD STREET |
| Address2: | 7T-2 |
| City: | NEW YORK |
| State: | NY |
| Zip Code: | 10038 |
| Country Code: | 001 |
| Phone: | (212) 863-7087 |
| EMail: | Not reported |
| Fax Number: | Not reported |
| Modified By: | JAAVERSA |
| Date Last Modified: | 2016-10-17 |

Tank Info:

| | |
|---|---|
| Tank Number: | 001 |
| Tank Id: | 61968 |
| Material Code: | 0001 |
| Common Name of Substance: | #2 Fuel Oil (On-Site Consumption) |

Equipment Records:

L00 - Piping Leak Detection - None
C03 - Pipe Location - Aboveground/Underground Combination
G00 - Tank Secondary Containment - None
J02 - Dispenser - Suction Dispenser
F00 - Pipe External Protection - None
I05 - Overfill - Vent Whistle
E00 - Piping Secondary Containment - None
H00 - Tank Leak Detection - None
A00 - Tank Internal Protection - None
B01 - Tank External Protection - Painted/Asphalt Coating

**32 PUTNAM AVENUE (Continued)** **A100183443**

D01 - Pipe Type - Steel/Carbon Steel/Iron
K00 - Spill Prevention - None

| | |
|---|---|
| Tank Location: | 1 |
| Tank Type: | Steel/Carbon Steel/Iron |
| Tank Status: | In Service |
| Pipe Model: | Not reported |
| Install Date: | 01/01/1959 |
| Capacity Gallons: | 1500 |
| Tightness Test Method: | - |
| Date Test: | Not reported |
| Next Test Date: | Not reported |
| Date Tank Closed: | Not reported |
| Register: | True |
| Modified By: | JAAVERSA |
| Last Modified: | 04/14/2017 |
| Material Name: | #2 fuel oil (on-site consumption) |

---

**AC246** **CON EDISON - SERVICE BOX 41752** **RCRA-LQG** **1016967371**
**South** **429 ST. MARKS AVE.** **NYP004409876**
**1/8-1/4** **BROOKLYN, NY 11238**
**0.188 mi.**
**995 ft.** **Site 2 of 11 in cluster AC**

**Relative:**
**Higher**

**Actual:**
**111 ft.**

RCRA-LQG:

| | |
|---|---|
| Date form received by agency: | 03/27/2014 |
| Facility name: | CON EDISON - SERVICE BOX 41752 |
| Facility address: | 429 ST. MARKS AVE.<br>BROOKLYN, NY 11238 |
| EPA ID: | NYP004409876 |
| Mailing address: | IRVING PLACE, 15TH FL NE<br>NEW YORK, NY 10003 |
| Contact: | DENNIS HUACON |
| Contact address: | IRVING PLACE, 15TH FL NE<br>NEW YORK, NY 10003 |
| Contact country: | US |
| Contact telephone: | 212-460-2757 |
| Contact email: | HUACOND@CONED.COM |
| EPA Region: | 02 |
| Classification: | Large Quantity Generator |
| Description: | Handler: generates 1,000 kg or more of hazardous waste during any calendar month; or generates more than 1 kg of acutely hazardous waste during any calendar month; or generates more than 100 kg of any residue or contaminated soil, waste or other debris resulting from the cleanup of a spill, into or on any land or water, of acutely hazardous waste during any calendar month; or generates 1 kg or less of acutely hazardous waste during any calendar month, and accumulates more than 1 kg of acutely hazardous waste at any time; or generates 100 kg or less of any residue or contaminated soil, waste or other debris resulting from the cleanup of a spill, into or on any land or water, of acutely hazardous waste during any calendar month, and accumulates more than 100 kg of that material at any time |

Owner/Operator Summary:

| | |
|---|---|
| Owner/operator name: | CONSOLIDATED EDISON COMPANY OF NY, INC. |
| Owner/operator address: | IRVING PLACE<br>NEW YORK, NY 10003 |
| Owner/operator country: | US |

**CON EDISON - SERVICE BOX 41752 (Continued)** **1016967371**

Owner/operator telephone: Not reported
Owner/operator email: Not reported
Owner/operator fax: Not reported
Owner/operator extension: Not reported
Legal status: Private
Owner/Operator Type: Operator
Owner/Op start date: 12/20/2013
Owner/Op end date: Not reported

Owner/operator name: CONSOLIDATED EDISON COMPANY OF NY, INC.
Owner/operator address: IRVING PLACE
NEW YORK, NY 10003
Owner/operator country: US
Owner/operator telephone: Not reported
Owner/operator email: Not reported
Owner/operator fax: Not reported
Owner/operator extension: Not reported
Legal status: Private
Owner/Operator Type: Owner
Owner/Op start date: 12/20/2013
Owner/Op end date: Not reported

Handler Activities Summary:
U.S. importer of hazardous waste: No
Mixed waste (haz. and radioactive): No
Recycler of hazardous waste: No
Transporter of hazardous waste: No
Treater, storer or disposer of HW: No
Underground injection activity: No
On-site burner exemption: No
Furnace exemption: No
Used oil fuel burner: No
Used oil processor: No
User oil refiner: No
Used oil fuel marketer to burner: No
Used oil Specification marketer: No
Used oil transfer facility: No
Used oil transporter: No

. Waste code: D008
. Waste name: LEAD

Historical Generators:
Date form received by agency: 01/20/2014
Site name: CON EDISON SERVICE BOX: 41752
Classification: Not a generator, verified

Date form received by agency: 12/20/2013
Site name: CON EDISON SERVICE BOX: 41752
Classification: Conditionally Exempt Small Quantity Generator

Violation Status: No violations found

**AC247**
**South**
**1/8-1/4**
**0.188 mi.**
**995 ft.**

**CON EDISON**
**429 ST. MARKS AVE.**
**BROOKLYN, NY 11238**

**Site 3 of 11 in cluster AC**

**NY MANIFEST** **1016967370**
**N/A**

**Relative:**
**Higher**

**Actual:**
**111 ft.**

NY MANIFEST:

| | |
|---|---|
| Country: | USA |
| EPA ID: | NYP004409876 |
| Facility Status: | Not reported |
| Location Address 1: | 429 ST MARKS AVE |
| Code: | BP |
| Location Address 2: | SB41752 |
| Total Tanks: | Not reported |
| Location City: | BROOKLYN |
| Location State: | NY |
| Location Zip: | 11238 |
| Location Zip 4: | Not reported |

NY MANIFEST:

| | |
|---|---|
| EPAID: | NYP004409876 |
| Mailing Name: | CON EDISON |
| Mailing Contact: | CON EDISON |
| Mailing Address 1: | 4 IRVING PLACE |
| Mailing Address 2: | 15TH FL |
| Mailing City: | NEW YORK |
| Mailing State: | NY |
| Mailing Zip: | 10003 |
| Mailing Zip 4: | Not reported |
| Mailing Country: | USA |
| Mailing Phone: | Not reported |

NY MANIFEST:

| | |
|---|---|
| Document ID: | Not reported |
| Manifest Status: | Not reported |
| seq: | Not reported |
| Year: | 2013 |
| Trans1 State ID: | NJD003812047 |
| Trans2 State ID: | Not reported |
| Generator Ship Date: | 12/20/2013 |
| Trans1 Recv Date: | 12/20/2013 |
| Trans2 Recv Date: | Not reported |
| TSD Site Recv Date: | 12/26/2013 |
| Part A Recv Date: | Not reported |
| Part B Recv Date: | Not reported |
| Generator EPA ID: | NYP004409876 |
| Trans1 EPA ID: | Not reported |
| Trans2 EPA ID: | Not reported |
| TSDF ID 1: | NJD991291105 |
| TSDF ID 2: | Not reported |
| Manifest Tracking Number: | 002300733GBF |
| Import Indicator: | N |
| Export Indicator: | N |
| Discr Quantity Indicator: | N |
| Discr Type Indicator: | N |
| Discr Residue Indicator: | N |
| Discr Partial Reject Indicator: | N |
| Discr Full Reject Indicator: | N |
| Manifest Ref Number: | Not reported |

**CON EDISON (Continued)** **1016967370**

| | |
|---|---|
| Alt Facility RCRA ID: | Not reported |
| Alt Facility Sign Date: | Not reported |
| MGMT Method Type Code: | H110 |
| Waste Code: | Not reported |
| Waste Code: | Not reported |
| Waste Code: | Not reported |
| Waste Code: | Not reported |
| Waste Code: | Not reported |
| Waste Code: | Not reported |
| Quantity: | 300 |
| Units: | G - Gallons (liquids only)* (8.3 pounds) |
| Number of Containers: | 1 |
| Container Type: | TT - Cargo tank, tank trucks |
| Handling Method: | T Chemical, physical, or biological treatment. |
| Specific Gravity: | 1 |
| Waste Code: | D008 |
| Waste Code 1_2: | Not reported |
| Waste Code 1_3: | Not reported |
| Waste Code 1_4: | Not reported |
| Waste Code 1_5: | Not reported |
| Waste Code 1_6: | Not reported |

Click this hyperlink while viewing on your computer to access
-1 additional NY MANIFEST: record(s) in the EDR Site Report.

---

**V248** **PUTNAM COURT LP** **RCRA NonGen / NLR** **1015747162**
**NNE** **36-44 PUTNAM AVE** **NY MANIFEST** **NYR000189340**
**1/8-1/4** **BROOKLYN, NY 11238**
**0.189 mi.**
**997 ft.** **Site 8 of 9 in cluster V**

**Relative:** **Lower**

**Actual:** **69 ft.**

RCRA NonGen / NLR:

| | |
|---|---|
| Date form received by agency: | 08/03/2012 |
| Facility name: | PUTNAM COURT LP |
| Facility address: | 36-44 PUTNAM AVE<br>BROOKLYN, NY 11238 |
| EPA ID: | NYR000189340 |
| Mailing address: | DOUGLASS ST 2ND FL<br>BROOKLYN, NY 11217 |
| Contact: | MARK ZIMET |
| Contact address: | DOUGLASS ST 2ND FL<br>BROOKLYN, NY 11217 |
| Contact country: | US |
| Contact telephone: | 718-388-9407 |
| Telephone ext.: | 11 |
| Contact email: | MZIMET@DUNNDEV.COM |
| EPA Region: | 02 |
| Classification: | Non-Generator |
| Description: | Handler: Non-Generators do not presently generate hazardous waste |

Owner/Operator Summary:

| | |
|---|---|
| Owner/operator name: | PUTNAM COURT LP |
| Owner/operator address: | DOUGLAS ST 2ND FL<br>BROOKLYN, NY 11217 |
| Owner/operator country: | US |
| Owner/operator telephone: | 718-388-9407 |

**PUTNAM COURT LP (Continued)** **1015747162**

Owner/operator email: Not reported
Owner/operator fax: Not reported
Owner/operator extension: Not reported
Legal status: Private
Owner/Operator Type: Owner
Owner/Op start date: 05/03/2011
Owner/Op end date: Not reported

Owner/operator name: PUTNAM COURT LP
Owner/operator address: Not reported
Not reported
Owner/operator country: US
Owner/operator telephone: Not reported
Owner/operator email: Not reported
Owner/operator fax: Not reported
Owner/operator extension: Not reported
Legal status: Private
Owner/Operator Type: Operator
Owner/Op start date: 05/03/2011
Owner/Op end date: Not reported

Handler Activities Summary:
U.S. importer of hazardous waste: No
Mixed waste (haz. and radioactive): No
Recycler of hazardous waste: No
Transporter of hazardous waste: No
Treater, storer or disposer of HW: No
Underground injection activity: No
On-site burner exemption: No
Furnace exemption: No
Used oil fuel burner: No
Used oil processor: No
User oil refiner: No
Used oil fuel marketer to burner: No
Used oil Specification marketer: No
Used oil transfer facility: No
Used oil transporter: No

. Waste code: D008
. Waste name: LEAD

Historical Generators:
Date form received by agency: 01/04/2012
Site name: PUTNAM COURT LP
Classification: Large Quantity Generator

. Waste code: D008
. Waste name: LEAD

Violation Status: No violations found

NY MANIFEST:
Country: USA
EPA ID: NYR000189340
Facility Status: Not reported
Location Address 1: 36-44 PUTNAM AVENUE
Code: BP

**PUTNAM COURT LP (Continued)** **1015747162**

| | |
|---|---|
| Location Address 2: | Not reported |
| Total Tanks: | Not reported |
| Location City: | BROOKLYN |
| Location State: | NY |
| Location Zip: | 11238 |
| Location Zip 4: | Not reported |

NY MANIFEST:

| | |
|---|---|
| EPAID: | NYR000189340 |
| Mailing Name: | PUTNAM COURT LP |
| Mailing Contact: | VICTORIA WHELAN |
| Mailing Address 1: | 316 DOUGLAS ST |
| Mailing Address 2: | Not reported |
| Mailing City: | BROOKLYN |
| Mailing State: | NY |
| Mailing Zip: | 11217 |
| Mailing Zip 4: | Not reported |
| Mailing Country: | USA |
| Mailing Phone: | 5165768844 |

NY MANIFEST:

| | |
|---|---|
| Document ID: | Not reported |
| Manifest Status: | Not reported |
| seq: | Not reported |
| Year: | 2012 |
| Trans1 State ID: | NJR000029967 |
| Trans2 State ID: | Not reported |
| Generator Ship Date: | 01/26/2012 |
| Trans1 Recv Date: | 01/26/2012 |
| Trans2 Recv Date: | Not reported |
| TSD Site Recv Date: | 01/26/2012 |
| Part A Recv Date: | Not reported |
| Part B Recv Date: | Not reported |
| Generator EPA ID: | NYR000189340 |
| Trans1 EPA ID: | Not reported |
| Trans2 EPA ID: | Not reported |
| TSDF ID 1: | NJD991291105 |
| TSDF ID 2: | Not reported |
| Manifest Tracking Number: | 008928731JJK |
| Import Indicator: | N |
| Export Indicator: | N |
| Discr Quantity Indicator: | N |
| Discr Type Indicator: | N |
| Discr Residue Indicator: | N |
| Discr Partial Reject Indicator: | N |
| Discr Full Reject Indicator: | N |
| Manifest Ref Number: | Not reported |
| Alt Facility RCRA ID: | Not reported |
| Alt Facility Sign Date: | Not reported |
| MGMT Method Type Code: | H111 |
| Waste Code: | Not reported |
| Waste Code: | Not reported |
| Waste Code: | Not reported |
| Waste Code: | Not reported |
| Waste Code: | Not reported |
| Waste Code: | Not reported |
| Quantity: | 20.0 |

**PUTNAM COURT LP (Continued)** **1015747162**

| | |
|---|---|
| Units: | Y - Cubic yards* (.85 tons) |
| Number of Containers: | 1.0 |
| Container Type: | DT - Dump trucks |
| Handling Method: | T Chemical, physical, or biological treatment. |
| Specific Gravity: | 1.0 |
| Waste Code: | D008 |
| Waste Code 1_2: | Not reported |
| Waste Code 1_3: | Not reported |
| Waste Code 1_4: | Not reported |
| Waste Code 1_5: | Not reported |
| Waste Code 1_6: | Not reported |

Click this hyperlink while viewing on your computer to access
-1 additional NY MANIFEST: record(s) in the EDR Site Report.

---

**V249** **PUTNAM COURT LP** **NJ MANIFEST** **S117987401**
**NNE** **36-44 PUTNAM AVE** **N/A**
**1/8-1/4** **BROOKLYN, NY 11238**
**0.189 mi.**
**997 ft.** **Site 9 of 9 in cluster V**

**Relative:**
**Lower**

**Actual:**
**69 ft.**

NJ MANIFEST:

| | |
|---|---|
| EPA Id: | NYR000189340 |
| Mail Address: | DOUGLASS ST 2ND FL |
| Mail City/State/Zip: | BROOKLYN, NY 11217 |
| Facility Phone: | Not reported |
| Emergency Phone: | Not reported |
| Contact: | MARK ZIMET |
| Comments: | Not reported |
| SIC Code: | Not reported |
| County: | NY047 |
| Municipal: | Not reported |
| Previous EPA Id: | Not reported |
| Gen Flag: | Not reported |
| Trans Flag: | Not reported |
| TSDF Flag: | Not reported |
| Name Change: | Not reported |
| Date Change: | Not reported |

Manifest:

| | |
|---|---|
| Manifest Number: | 008928731JJK |
| EPA ID: | NYR000189340 |
| Date Shipped: | 1/26/2012 |
| TSDF EPA ID: | NJD991291105 |
| Transporter EPA ID: | NJR000029967 |
| Transporter 2 EPA ID: | Not reported |
| Transporter 3 EPA ID: | Not reported |
| Transporter 4 EPA ID: | Not reported |
| Transporter 5 EPA ID: | Not reported |
| Transporter 6 EPA ID: | Not reported |
| Transporter 7 EPA ID: | Not reported |
| Transporter 8 EPA ID: | Not reported |
| Transporter 9 EPA ID: | Not reported |
| Transporter 10 EPA ID: | Not reported |
| Date Trans1 Transported Waste: | Not reported |
| Date Trans2 Transported Waste: | Not reported |
| Date Trans3 Transported Waste: | Not reported |

**PUTNAM COURT LP (Continued)** **S117987401**

| | |
|---|---|
| Date Trans4 Transported Waste: | Not reported |
| Date Trans5 Transported Waste: | Not reported |
| Date Trans6 Transported Waste: | Not reported |
| Date Trans7 Transported Waste: | Not reported |
| Date Trans8 Transported Waste: | Not reported |
| Date Trans9 Transported Waste: | Not reported |
| Date Trans10 Transported Waste: | Not reported |
| Date TSDF Received Waste: | Not reported |
| TSDF EPA Facility Name: | Not reported |
| QTY Units: | Not reported |
| Transporter SEQ ID: | Not reported |
| Transporter-1 Date: | Not reported |
| Waste SEQ ID: | Not reported |
| Waste Type Code 2: | Not reported |
| Waste Type Code 3: | Not reported |
| Waste Type Code 4: | Not reported |
| Waste Type Code 5: | Not reported |
| Waste Type Code 6: | Not reported |
| Date Accepted: | Not reported |
| Manifest Discrepancy Type: | Not reported |
| Data Entry Number: | Not reported |
| Was Load Rejected: | BROOKLYN, NY 11217 |
| Reason Load Was Rejected: | Not reported |

Waste:

| | |
|---|---|
| Manifest Year: | Not reported |
| Waste Code: | D008 |
| Hand Code: | Not reported |
| Quantity: | 20.00 Cubic Yards |

---

**AF250** **CON EDISON - MANHOLE 2923** **RCRA-LQG** **1019325965**
**SW** **ST MARKS AVE & WASHINGTON AVE** **NYP004874422**
**1/8-1/4** **BROOKLYN, NY 11238**
**0.190 mi.**
**1001 ft.** **Site 1 of 10 in cluster AF**

**Relative:** **Higher**

**Actual:** **111 ft.**

RCRA-LQG:

| | |
|---|---|
| Date form received by agency: | 02/26/2016 |
| Facility name: | CON EDISON - MANHOLE 2923 |
| Facility address: | ST MARKS AVE & WASHINGTON AVE<br>BROOKLYN, NY 11238 |
| EPA ID: | NYP004874422 |
| Mailing address: | IRVING PLACE, 15TH FL NE<br>NEW YORK, NY 10003 |
| Contact: | THERESA BURKARD |
| Contact address: | IRVING PLACE, 15TH FL NE<br>NEW YORK, NY 10003 |
| Contact country: | US |
| Contact telephone: | 212-460-2262 |
| Contact email: | BURKARDT@CONED.COM |
| EPA Region: | 02 |
| Classification: | Large Quantity Generator |
| Description: | Handler: generates 1,000 kg or more of hazardous waste during any calendar month; or generates more than 1 kg of acutely hazardous waste during any calendar month; or generates more than 100 kg of any |

**CON EDISON - MANHOLE 2923 (Continued)** **1019325965**

residue or contaminated soil, waste or other debris resulting from the cleanup of a spill, into or on any land or water, of acutely hazardous waste during any calendar month; or generates 1 kg or less of acutely hazardous waste during any calendar month, and accumulates more than 1 kg of acutely hazardous waste at any time; or generates 100 kg or less of any residue or contaminated soil, waste or other debris resulting from the cleanup of a spill, into or on any land or water, of acutely hazardous waste during any calendar month, and accumulates more than 100 kg of that material at any time

Owner/Operator Summary:

| | |
|---|---|
| Owner/operator name: | CONSOLIDATED EDISON COMPANY OF NY, INC. |
| Owner/operator address: | IRVING PLACE<br>NEW YORK, NY 10003 |
| Owner/operator country: | US |
| Owner/operator telephone: | Not reported |
| Owner/operator email: | Not reported |
| Owner/operator fax: | Not reported |
| Owner/operator extension: | Not reported |
| Legal status: | Private |
| Owner/Operator Type: | Owner |
| Owner/Op start date: | 11/30/2015 |
| Owner/Op end date: | Not reported |

| | |
|---|---|
| Owner/operator name: | CONSOLIDATED EDISON COMPANY OF NY, INC. |
| Owner/operator address: | IRVING PLACE<br>NEW YORK, NY 10003 |
| Owner/operator country: | US |
| Owner/operator telephone: | Not reported |
| Owner/operator email: | Not reported |
| Owner/operator fax: | Not reported |
| Owner/operator extension: | Not reported |
| Legal status: | Private |
| Owner/Operator Type: | Operator |
| Owner/Op start date: | 11/30/2015 |
| Owner/Op end date: | Not reported |

Handler Activities Summary:

| | |
|---|---|
| U.S. importer of hazardous waste: | No |
| Mixed waste (haz. and radioactive): | No |
| Recycler of hazardous waste: | No |
| Transporter of hazardous waste: | No |
| Treater, storer or disposer of HW: | No |
| Underground injection activity: | No |
| On-site burner exemption: | No |
| Furnace exemption: | No |
| Used oil fuel burner: | No |
| Used oil processor: | No |
| User oil refiner: | No |
| Used oil fuel marketer to burner: | No |
| Used oil Specification marketer: | No |
| Used oil transfer facility: | No |
| Used oil transporter: | No |

| | |
|---|---|
| . Waste code: | D008 |
| . Waste name: | LEAD |

**CON EDISON - MANHOLE 2923 (Continued)** **1019325965**

Biennial Reports:

Last Biennial Reporting Year: 2017

Annual Waste Handled:
Waste code: D008
Waste name: LEAD
Amount (Lbs): 3320

Violation Status: No violations found

---

**AF251** **CON ED** **NY MANIFEST** **S118563698**
**SW** **ST MARKS AVE & WASHINGTON AVE** **N/A**
**1/8-1/4** **BROOKLYN, NY 11211**
**0.190 mi.**
**1001 ft.** **Site 2 of 10 in cluster AF**

**Relative:**
**Higher**

**Actual:**
**111 ft.**

NY MANIFEST:
Country: USA
EPA ID: NYP004872160
Facility Status: Not reported
Location Address 1: ST MARKS AVE & WASHINGTON AVE
Code: BP
Location Address 2: Not reported
Total Tanks: Not reported
Location City: BROOKLYN
Location State: NY
Location Zip: 11211
Location Zip 4: Not reported

NY MANIFEST:
EPAID: NYP004872160
Mailing Name: CON ED
Mailing Contact: CON ED
Mailing Address 1: 4 IRVING PL 15TH FL NE
Mailing Address 2: Not reported
Mailing City: NEW YORK
Mailing State: NY
Mailing Zip: 10003
Mailing Zip 4: Not reported
Mailing Country: USA
Mailing Phone: Not reported

Click this hyperlink while viewing on your computer to access
-1 additional NY MANIFEST: record(s) in the EDR Site Report.

---

**AF252** **CON EDISON - MANHOLE 2923** **RCRA-LQG** **1019325943**
**SW** **ST MARKS AVE & WASHINGTON AVE** **NYP004872160**
**1/8-1/4** **BROOKLYN, NY 11211**
**0.190 mi.**
**1001 ft.** **Site 3 of 10 in cluster AF**

**Relative:**
**Higher**

**Actual:**
**111 ft.**

RCRA-LQG:
Date form received by agency: 02/26/2016
Facility name: CON EDISON - MANHOLE 2923
Facility address: ST MARKS AVE & WASHINGTON AVE

**CON EDISON - MANHOLE 2923 (Continued)** **1019325943**

BROOKLYN, NY 11211
EPA ID: NYP004872160
Mailing address: IRVING PLACE, 15TH FL NE
NEW YORK, NY 10003
Contact: THERESA BURKARD
Contact address: IRVING PLACE, 15TH FL NE
NEW YORK, NY 10003
Contact country: US
Contact telephone: 212-460-2262
Contact email: BURKARDT@CONED.COM
EPA Region: 02
Classification: Large Quantity Generator
Description: Handler: generates 1,000 kg or more of hazardous waste during any calendar month; or generates more than 1 kg of acutely hazardous waste during any calendar month; or generates more than 100 kg of any residue or contaminated soil, waste or other debris resulting from the cleanup of a spill, into or on any land or water, of acutely hazardous waste during any calendar month; or generates 1 kg or less of acutely hazardous waste during any calendar month, and accumulates more than 1 kg of acutely hazardous waste at any time; or generates 100 kg or less of any residue or contaminated soil, waste or other debris resulting from the cleanup of a spill, into or on any land or water, of acutely hazardous waste during any calendar month, and accumulates more than 100 kg of that material at any time

Owner/Operator Summary:
Owner/operator name: CONSOLIDATED EDISON COMPANY OF NY, INC.
Owner/operator address: IRVING PLACE
NEW YORK, NY 10003
Owner/operator country: US
Owner/operator telephone: Not reported
Owner/operator email: Not reported
Owner/operator fax: Not reported
Owner/operator extension: Not reported
Legal status: Private
Owner/Operator Type: Operator
Owner/Op start date: 11/20/2015
Owner/Op end date: Not reported

Owner/operator name: CONSOLIDATED EDISON COMPANY OF NY, INC.
Owner/operator address: IRVING PLACE
NEW YORK, NY 10003
Owner/operator country: US
Owner/operator telephone: Not reported
Owner/operator email: Not reported
Owner/operator fax: Not reported
Owner/operator extension: Not reported
Legal status: Private
Owner/Operator Type: Owner
Owner/Op start date: 11/20/2015
Owner/Op end date: Not reported

Handler Activities Summary:
U.S. importer of hazardous waste: No
Mixed waste (haz. and radioactive): No
Recycler of hazardous waste: No

**CON EDISON - MANHOLE 2923 (Continued)** **1019325943**

| | |
|---|---|
| Transporter of hazardous waste: | No |
| Treater, storer or disposer of HW: | No |
| Underground injection activity: | No |
| On-site burner exemption: | No |
| Furnace exemption: | No |
| Used oil fuel burner: | No |
| Used oil processor: | No |
| User oil refiner: | No |
| Used oil fuel marketer to burner: | No |
| Used oil Specification marketer: | No |
| Used oil transfer facility: | No |
| Used oil transporter: | No |

. Waste code: D008
. Waste name: LEAD

. Waste code: B002
. Waste name: B002

Biennial Reports:

Last Biennial Reporting Year: 2017

Annual Waste Handled:

| | |
|---|---|
| Waste code: | D008 |
| Waste name: | LEAD |
| Amount (Lbs): | 3320 |

Violation Status: No violations found

---

**AF253** **CON EDISON - MANHOLE 2923** **NJ MANIFEST** **S120677903**
**SW** **ST MARKS AVE & WASHINGTON AVE** **N/A**
**1/8-1/4** **BROOKLYN, NY 11211**
**0.190 mi.**
**1001 ft.** **Site 4 of 10 in cluster AF**

**Relative:**
**Higher**

**Actual:**
**111 ft.**

NJ MANIFEST:

| | |
|---|---|
| EPA Id: | NYP004872160 |
| Mail Address: | IRVING PLACE, 15TH FL NE |
| Mail City/State/Zip: | NEW YORK, NY 10003 |
| Facility Phone: | Not reported |
| Emergency Phone: | Not reported |
| Contact: | THERESA BURKARD |
| Comments: | Not reported |
| SIC Code: | Not reported |
| County: | NY047 |
| Municipal: | Not reported |
| Previous EPA Id: | Not reported |
| Gen Flag: | Not reported |
| Trans Flag: | Not reported |
| TSDF Flag: | Not reported |
| Name Change: | Not reported |
| Date Change: | Not reported |

Manifest:

| | |
|---|---|
| Manifest Number: | 015320812JJK |
| EPA ID: | NYP004872160 |
| Date Shipped: | 11/20/2015 |
| TSDF EPA ID: | NJD002200046 |

**CON EDISON - MANHOLE 2923 (Continued)** **S120677903**

| | |
|---|---|
| Transporter EPA ID: | NJ0000027193 |
| Transporter 2 EPA ID: | Not reported |
| Transporter 3 EPA ID: | Not reported |
| Transporter 4 EPA ID: | Not reported |
| Transporter 5 EPA ID: | Not reported |
| Transporter 6 EPA ID: | Not reported |
| Transporter 7 EPA ID: | Not reported |
| Transporter 8 EPA ID: | Not reported |
| Transporter 9 EPA ID: | Not reported |
| Transporter 10 EPA ID: | Not reported |
| Date Trans1 Transported Waste: | Not reported |
| Date Trans2 Transported Waste: | Not reported |
| Date Trans3 Transported Waste: | Not reported |
| Date Trans4 Transported Waste: | Not reported |
| Date Trans5 Transported Waste: | Not reported |
| Date Trans6 Transported Waste: | Not reported |
| Date Trans7 Transported Waste: | Not reported |
| Date Trans8 Transported Waste: | Not reported |
| Date Trans9 Transported Waste: | Not reported |
| Date Trans10 Transported Waste: | Not reported |
| Date TSDF Received Waste: | Not reported |
| TSDF EPA Facility Name: | Not reported |
| QTY Units: | Not reported |
| Transporter SEQ ID: | Not reported |
| Transporter-1 Date: | Not reported |
| Waste SEQ ID: | Not reported |
| Waste Type Code 2: | Not reported |
| Waste Type Code 3: | Not reported |
| Waste Type Code 4: | Not reported |
| Waste Type Code 5: | Not reported |
| Waste Type Code 6: | Not reported |
| Date Accepted: | Not reported |
| Manifest Discrepancy Type: | Not reported |
| Data Entry Number: | Not reported |
| Was Load Rejected: | NEW YORK, NY 10003 |
| Reason Load Was Rejected: | Not reported |

---

**AF254** **CON ED** **NY MANIFEST** **S118563716**
**SW** **ST MARKS AVE & WASHINGTON AVE** **N/A**
**1/8-1/4** **BROOKLYN, NY 11238**
**0.190 mi.**
**1001 ft.** **Site 5 of 10 in cluster AF**

**Relative:** **Higher**

**Actual:** **111 ft.**

NY MANIFEST:

| | |
|---|---|
| Country: | USA |
| EPA ID: | NYP004874422 |
| Facility Status: | Not reported |
| Location Address 1: | ST MARKS AVE & WASHINGTON AVE |
| Code: | BP |
| Location Address 2: | Not reported |
| Total Tanks: | Not reported |
| Location City: | BROOKLYN |
| Location State: | NY |
| Location Zip: | 11238 |
| Location Zip 4: | Not reported |

**CON ED (Continued)** **S118563716**

NY MANIFEST:

| | |
|---|---|
| EPAID: | NYP004874422 |
| Mailing Name: | CON ED |
| Mailing Contact: | CON ED |
| Mailing Address 1: | 4 IRVING PL 15TH FL NE |
| Mailing Address 2: | Not reported |
| Mailing City: | NEW YORK |
| Mailing State: | NY |
| Mailing Zip: | 10003 |
| Mailing Zip 4: | Not reported |
| Mailing Country: | USA |
| Mailing Phone: | Not reported |

Click this hyperlink while viewing on your computer to access
-1 additional NY MANIFEST: record(s) in the EDR Site Report.

---

**AF255** **CON EDISON - MANHOLE 2923** **NJ MANIFEST** **S120677924**
**SW** **ST MARKS AVE & WASHINGTON AVE** **N/A**
**1/8-1/4** **BROOKLYN, NY 11238**
**0.190 mi.**
**1001 ft.** **Site 6 of 10 in cluster AF**

**Relative:**
**Higher**

**Actual:**
**111 ft.**

NJ MANIFEST:

| | |
|---|---|
| EPA Id: | NYP004874422 |
| Mail Address: | IRVING PLACE, 15TH FL NE |
| Mail City/State/Zip: | NEW YORK, NY 10003 |
| Facility Phone: | Not reported |
| Emergency Phone: | Not reported |
| Contact: | THERESA BURKARD |
| Comments: | Not reported |
| SIC Code: | Not reported |
| County: | NY047 |
| Municipal: | Not reported |
| Previous EPA Id: | Not reported |
| Gen Flag: | Not reported |
| Trans Flag: | Not reported |
| TSDF Flag: | Not reported |
| Name Change: | Not reported |
| Date Change: | Not reported |

Manifest:

| | |
|---|---|
| Manifest Number: | 002622300GBF |
| EPA ID: | NYP004874422 |
| Date Shipped: | 11/30/2015 |
| TSDF EPA ID: | NJD991291105 |
| Transporter EPA ID: | NJD003812047 |
| Transporter 2 EPA ID: | Not reported |
| Transporter 3 EPA ID: | Not reported |
| Transporter 4 EPA ID: | Not reported |
| Transporter 5 EPA ID: | Not reported |
| Transporter 6 EPA ID: | Not reported |
| Transporter 7 EPA ID: | Not reported |
| Transporter 8 EPA ID: | Not reported |
| Transporter 9 EPA ID: | Not reported |
| Transporter 10 EPA ID: | Not reported |
| Date Trans1 Transported Waste: | Not reported |
| Date Trans2 Transported Waste: | Not reported |

**CON EDISON - MANHOLE 2923 (Continued)** **S120677924**

| | |
|---|---|
| Date Trans3 Transported Waste: | Not reported |
| Date Trans4 Transported Waste: | Not reported |
| Date Trans5 Transported Waste: | Not reported |
| Date Trans6 Transported Waste: | Not reported |
| Date Trans7 Transported Waste: | Not reported |
| Date Trans8 Transported Waste: | Not reported |
| Date Trans9 Transported Waste: | Not reported |
| Date Trans10 Transported Waste: | Not reported |
| Date TSDF Received Waste: | Not reported |
| TSDF EPA Facility Name: | Not reported |
| QTY Units: | Not reported |
| Transporter SEQ ID: | Not reported |
| Transporter-1 Date: | Not reported |
| Waste SEQ ID: | Not reported |
| Waste Type Code 2: | Not reported |
| Waste Type Code 3: | Not reported |
| Waste Type Code 4: | Not reported |
| Waste Type Code 5: | Not reported |
| Waste Type Code 6: | Not reported |
| Date Accepted: | Not reported |
| Manifest Discrepancy Type: | Not reported |
| Data Entry Number: | Not reported |
| Was Load Rejected: | NEW YORK, NY 10003 |
| Reason Load Was Rejected: | Not reported |

---

**Y256** **CON EDISON** **NY MANIFEST** **S117318600**
**North** **FRONT OF 11-24 PUTNAM AV** **N/A**
**1/8-1/4** **BROOKLYN, NY 11221**
**0.191 mi.**
**1006 ft.** **Site 5 of 6 in cluster Y**

**Relative:**
**Lower**

**Actual:**
**70 ft.**

NY MANIFEST:

| | |
|---|---|
| Country: | USA |
| EPA ID: | NYP004661583 |
| Facility Status: | Not reported |
| Location Address 1: | FRONT OF 11-24 PUTNAM AV |
| Code: | BP |
| Location Address 2: | SB2364 |
| Total Tanks: | Not reported |
| Location City: | BROOKLYN |
| Location State: | NY |
| Location Zip: | 11221 |
| Location Zip 4: | Not reported |

NY MANIFEST:

| | |
|---|---|
| EPAID: | NYP004661583 |
| Mailing Name: | CON EDISON |
| Mailing Contact: | CON EDISON |
| Mailing Address 1: | 4 IRVING PL |
| Mailing Address 2: | 15TH FL |
| Mailing City: | NEW YORK |
| Mailing State: | NY |
| Mailing Zip: | 10003 |
| Mailing Zip 4: | Not reported |
| Mailing Country: | USA |
| Mailing Phone: | Not reported |

**CON EDISON (Continued)** **S117318600**

NY MANIFEST:

| | |
|---|---|
| Document ID: | Not reported |
| Manifest Status: | Not reported |
| seq: | Not reported |
| Year: | 2014 |
| Trans1 State ID: | NJD003812047 |
| Trans2 State ID: | Not reported |
| Generator Ship Date: | 09/19/2014 |
| Trans1 Recv Date: | 09/19/2014 |
| Trans2 Recv Date: | Not reported |
| TSD Site Recv Date: | 09/19/2014 |
| Part A Recv Date: | Not reported |
| Part B Recv Date: | Not reported |
| Generator EPA ID: | NYP004661583 |
| Trans1 EPA ID: | Not reported |
| Trans2 EPA ID: | Not reported |
| TSDF ID 1: | NJD991291105 |
| TSDF ID 2: | Not reported |
| Manifest Tracking Number: | 002617470GBF |
| Import Indicator: | N |
| Export Indicator: | N |
| Discr Quantity Indicator: | N |
| Discr Type Indicator: | N |
| Discr Residue Indicator: | N |
| Discr Partial Reject Indicator: | N |
| Discr Full Reject Indicator: | N |
| Manifest Ref Number: | Not reported |
| Alt Facility RCRA ID: | Not reported |
| Alt Facility Sign Date: | Not reported |
| MGMT Method Type Code: | H110 |
| Waste Code: | Not reported |
| Waste Code: | Not reported |
| Waste Code: | Not reported |
| Waste Code: | Not reported |
| Waste Code: | Not reported |
| Waste Code: | Not reported |
| Quantity: | 60 |
| Units: | G - Gallons (liquids only)* (8.3 pounds) |
| Number of Containers: | 1 |
| Container Type: | TT - Cargo tank, tank trucks |
| Handling Method: | T Chemical, physical, or biological treatment. |
| Specific Gravity: | 1 |
| Waste Code: | D008 |
| Waste Code 1_2: | Not reported |
| Waste Code 1_3: | Not reported |
| Waste Code 1_4: | Not reported |
| Waste Code 1_5: | Not reported |
| Waste Code 1_6: | Not reported |

Click this hyperlink while viewing on your computer to access
-1 additional NY MANIFEST: record(s) in the EDR Site Report.

**AC257** **CON EDISON SERVICE BOX: 41755** **RCRA NonGen / NLR** **1016967373**
**South** **400 ST MARKS AVE** **NY MANIFEST** **NYP004409892**
**1/8-1/4** **BROOKLYN, NY 11238**
**0.191 mi.**
**1011 ft.** **Site 4 of 11 in cluster AC**

**Relative:**
**Higher**

**Actual:**
**113 ft.**

RCRA NonGen / NLR:

| | |
|---|---|
| Date form received by agency: | 01/20/2014 |
| Facility name: | CON EDISON SERVICE BOX: 41755 |
| Facility address: | 400 ST MARKS AVE<br>BROOKLYN, NY 11238 |
| EPA ID: | NYP004409892 |
| Mailing address: | IRVING PL, 15TH FL NE<br>NEW YORK, NY 10003 |
| Contact: | THOMAS TEELING |
| Contact address: | Not reported<br>Not reported |
| Contact country: | Not reported |
| Contact telephone: | 212-460-3770 |
| Contact email: | Not reported |
| EPA Region: | 02 |
| Classification: | Non-Generator |
| Description: | Handler: Non-Generators do not presently generate hazardous waste |

Handler Activities Summary:

| | |
|---|---|
| U.S. importer of hazardous waste: | No |
| Mixed waste (haz. and radioactive): | No |
| Recycler of hazardous waste: | No |
| Transporter of hazardous waste: | No |
| Treater, storer or disposer of HW: | No |
| Underground injection activity: | No |
| On-site burner exemption: | No |
| Furnace exemption: | No |
| Used oil fuel burner: | No |
| Used oil processor: | No |
| User oil refiner: | No |
| Used oil fuel marketer to burner: | No |
| Used oil Specification marketer: | No |
| Used oil transfer facility: | No |
| Used oil transporter: | No |

Historical Generators:

| | |
|---|---|
| Date form received by agency: | 12/20/2013 |
| Site name: | CON EDISON SERVICE BOX: 41755 |
| Classification: | Conditionally Exempt Small Quantity Generator |
| Violation Status: | No violations found |

NY MANIFEST:

| | |
|---|---|
| Country: | USA |
| EPA ID: | NYP004409892 |
| Facility Status: | Not reported |
| Location Address 1: | 400 ST MARKS AVE |
| Code: | BP |
| Location Address 2: | SB41755 |
| Total Tanks: | Not reported |
| Location City: | BROOKLYN |
| Location State: | NY |
| Location Zip: | 11238 |

**CON EDISON SERVICE BOX: 41755 (Continued)** **1016967373**

Location Zip 4: Not reported

NY MANIFEST:
EPAID: NYP004409892
Mailing Name: CON EDISON
Mailing Contact: CON EDISON
Mailing Address 1: 4 IRVING PLACE
Mailing Address 2: 15TH FL
Mailing City: NEW YORK
Mailing State: NY
Mailing Zip: 10003
Mailing Zip 4: Not reported
Mailing Country: USA
Mailing Phone: Not reported

NY MANIFEST:
Document ID: Not reported
Manifest Status: Not reported
seq: Not reported
Year: 2013
Trans1 State ID: NJD003812047
Trans2 State ID: Not reported
Generator Ship Date: 12/20/2013
Trans1 Recv Date: 12/20/2013
Trans2 Recv Date: Not reported
TSD Site Recv Date: 12/26/2013
Part A Recv Date: Not reported
Part B Recv Date: Not reported
Generator EPA ID: NYP004409892
Trans1 EPA ID: Not reported
Trans2 EPA ID: Not reported
TSDF ID 1: NJD991291105
TSDF ID 2: Not reported
Manifest Tracking Number: 002300734GBF
Import Indicator: N
Export Indicator: N
Discr Quantity Indicator: N
Discr Type Indicator: N
Discr Residue Indicator: N
Discr Partial Reject Indicator: N
Discr Full Reject Indicator: N
Manifest Ref Number: Not reported
Alt Facility RCRA ID: Not reported
Alt Facility Sign Date: Not reported
MGMT Method Type Code: H110
Waste Code: Not reported
Waste Code: Not reported
Waste Code: Not reported
Waste Code: Not reported
Waste Code: Not reported
Waste Code: Not reported
Quantity: 200
Units: G - Gallons (liquids only)* (8.3 pounds)
Number of Containers: 1
Container Type: TT - Cargo tank, tank trucks
Handling Method: T Chemical, physical, or biological treatment.
Specific Gravity: 1

**CON EDISON SERVICE BOX: 41755 (Continued)** **1016967373**

| | |
|---|---|
| Waste Code: | D008 |
| Waste Code 1_2: | Not reported |
| Waste Code 1_3: | Not reported |
| Waste Code 1_4: | Not reported |
| Waste Code 1_5: | Not reported |
| Waste Code 1_6: | Not reported |

Click this hyperlink while viewing on your computer to access
-1 additional NY MANIFEST: record(s) in the EDR Site Report.

---

**Z258** **CON EDISON** **NY MANIFEST** **S117737034**
**SSW** **661 WASHINGTON AVE** **N/A**
**1/8-1/4** **BROOKLYN, NY 11238**
**0.193 mi.**
**1018 ft.** **Site 3 of 4 in cluster Z**

**Relative:**
**Higher**

**Actual:**
**112 ft.**

NY MANIFEST:

| | |
|---|---|
| Country: | USA |
| EPA ID: | NYP004601548 |
| Facility Status: | Not reported |
| Location Address 1: | 661 WASHINGTON AVE |
| Code: | BP |
| Location Address 2: | Not reported |
| Total Tanks: | Not reported |
| Location City: | BROOKLYN |
| Location State: | NY |
| Location Zip: | 11238 |
| Location Zip 4: | Not reported |

NY MANIFEST:

| | |
|---|---|
| EPAID: | NYP004601548 |
| Mailing Name: | CON EDISON |
| Mailing Contact: | TOM TEELING |
| Mailing Address 1: | 4 IRVING PLACE 15TH FLOOR |
| Mailing Address 2: | Not reported |
| Mailing City: | NEW YORK |
| Mailing State: | NY |
| Mailing Zip: | 10003 |
| Mailing Zip 4: | Not reported |
| Mailing Country: | USA |
| Mailing Phone: | Not reported |

NY MANIFEST:

| | |
|---|---|
| Document ID: | Not reported |
| Manifest Status: | Not reported |
| seq: | Not reported |
| Year: | 2014 |
| Trans1 State ID: | NJ0000027193 |
| Trans2 State ID: | Not reported |
| Generator Ship Date: | 07/18/2014 |
| Trans1 Recv Date: | 07/18/2014 |
| Trans2 Recv Date: | Not reported |
| TSD Site Recv Date: | 07/18/2014 |
| Part A Recv Date: | Not reported |
| Part B Recv Date: | Not reported |
| Generator EPA ID: | NYP004601548 |
| Trans1 EPA ID: | Not reported |

**CON EDISON (Continued)** **S117737034**

| | |
|---|---|
| Trans2 EPA ID: | Not reported |
| TSDF ID 1: | NJD002200046 |
| TSDF ID 2: | Not reported |
| Manifest Tracking Number: | 012774494JJK |
| Import Indicator: | N |
| Export Indicator: | N |
| Discr Quantity Indicator: | N |
| Discr Type Indicator: | N |
| Discr Residue Indicator: | N |
| Discr Partial Reject Indicator: | N |
| Discr Full Reject Indicator: | N |
| Manifest Ref Number: | Not reported |
| Alt Facility RCRA ID: | Not reported |
| Alt Facility Sign Date: | Not reported |
| MGMT Method Type Code: | H110 |
| Waste Code: | Not reported |
| Waste Code: | Not reported |
| Waste Code: | Not reported |
| Waste Code: | Not reported |
| Waste Code: | Not reported |
| Waste Code: | Not reported |
| Quantity: | 750 |
| Units: | G - Gallons (liquids only)* (8.3 pounds) |
| Number of Containers: | 1 |
| Container Type: | TT - Cargo tank, tank trucks |
| Handling Method: | T Chemical, physical, or biological treatment. |
| Specific Gravity: | 1 |
| Waste Code: | D008 |
| Waste Code 1_2: | Not reported |
| Waste Code 1_3: | Not reported |
| Waste Code 1_4: | Not reported |
| Waste Code 1_5: | Not reported |
| Waste Code 1_6: | Not reported |

Click this hyperlink while viewing on your computer to access
-1 additional NY MANIFEST: record(s) in the EDR Site Report.

---

**Z259** **CON EDISON SERVICE BOX: 41748** **RCRA NonGen / NLR** **1016968218**
**SSW** **364 ST MARKS AVE** **NY MANIFEST** **NYP004418281**
**1/8-1/4** **BROOKLYN, NY 11238**
**0.193 mi.**
**1020 ft.** **Site 4 of 4 in cluster Z**

**Relative:**
**Higher**

**Actual:**
**113 ft.**

RCRA NonGen / NLR:

| | |
|---|---|
| Date form received by agency: | 02/14/2014 |
| Facility name: | CON EDISON SERVICE BOX: 41748 |
| Facility address: | 364 ST MARKS AVE<br>BROOKLYN, NY 11238 |
| EPA ID: | NYP004418281 |
| Mailing address: | IRVING PL, 15TH FL NE<br>NEW YORK, NY 10003 |
| Contact: | THOMAS TEELING |
| Contact address: | Not reported<br>Not reported |
| Contact country: | Not reported |
| Contact telephone: | 212-460-3770 |
| Contact email: | Not reported |

**CON EDISON SERVICE BOX: 41748 (Continued)** **1016968218**

EPA Region: 02
Classification: Non-Generator
Description: Handler: Non-Generators do not presently generate hazardous waste

Handler Activities Summary:
U.S. importer of hazardous waste: No
Mixed waste (haz. and radioactive): No
Recycler of hazardous waste: No
Transporter of hazardous waste: No
Treater, storer or disposer of HW: No
Underground injection activity: No
On-site burner exemption: No
Furnace exemption: No
Used oil fuel burner: No
Used oil processor: No
User oil refiner: No
Used oil fuel marketer to burner: No
Used oil Specification marketer: No
Used oil transfer facility: No
Used oil transporter: No

Historical Generators:
Date form received by agency: 01/14/2014
Site name: CON EDISON SERVICE BOX: 41748
Classification: Conditionally Exempt Small Quantity Generator

Violation Status: No violations found

NY MANIFEST:
Country: USA
EPA ID: NYP004418281
Facility Status: Not reported
Location Address 1: 364 ST MARKS AVE
Code: BP
Location Address 2: Not reported
Total Tanks: Not reported
Location City: BROOKLYN
Location State: NY
Location Zip: 11201
Location Zip 4: Not reported

NY MANIFEST:
EPAID: NYP004418281
Mailing Name: CON EDISON
Mailing Contact: CON EDISON
Mailing Address 1: 4 IRVING PLACE
Mailing Address 2: 15TH FL
Mailing City: NEW YORK
Mailing State: NY
Mailing Zip: 10003
Mailing Zip 4: Not reported
Mailing Country: USA
Mailing Phone: Not reported

NY MANIFEST:
Document ID: Not reported
Manifest Status: Not reported

**CON EDISON SERVICE BOX: 41748 (Continued)** **1016968218**

| | |
|---|---|
| seq: | Not reported |
| Year: | 2014 |
| Trans1 State ID: | NJD003812047 |
| Trans2 State ID: | Not reported |
| Generator Ship Date: | 01/14/2014 |
| Trans1 Recv Date: | 01/14/2014 |
| Trans2 Recv Date: | Not reported |
| TSD Site Recv Date: | 01/14/2014 |
| Part A Recv Date: | Not reported |
| Part B Recv Date: | Not reported |
| Generator EPA ID: | NYP004418281 |
| Trans1 EPA ID: | Not reported |
| Trans2 EPA ID: | Not reported |
| TSDF ID 1: | NJD991291105 |
| TSDF ID 2: | Not reported |
| Manifest Tracking Number: | 002328825GBF |
| Import Indicator: | N |
| Export Indicator: | N |
| Discr Quantity Indicator: | N |
| Discr Type Indicator: | N |
| Discr Residue Indicator: | N |
| Discr Partial Reject Indicator: | N |
| Discr Full Reject Indicator: | N |
| Manifest Ref Number: | Not reported |
| Alt Facility RCRA ID: | Not reported |
| Alt Facility Sign Date: | Not reported |
| MGMT Method Type Code: | H110 |
| Waste Code: | Not reported |
| Waste Code: | Not reported |
| Waste Code: | Not reported |
| Waste Code: | Not reported |
| Waste Code: | Not reported |
| Waste Code: | Not reported |
| Quantity: | 100 |
| Units: | G - Gallons (liquids only)* (8.3 pounds) |
| Number of Containers: | 1 |
| Container Type: | TT - Cargo tank, tank trucks |
| Handling Method: | T Chemical, physical, or biological treatment. |
| Specific Gravity: | 1 |
| Waste Code: | D008 |
| Waste Code 1_2: | Not reported |
| Waste Code 1_3: | Not reported |
| Waste Code 1_4: | Not reported |
| Waste Code 1_5: | Not reported |
| Waste Code 1_6: | Not reported |

Click this hyperlink while viewing on your computer to access
-1 additional NY MANIFEST: record(s) in the EDR Site Report.

**Y260** **435 GRAND AVE** **NY AST** **A100153972**
**North** **435 GRAND AVE** **N/A**
**1/8-1/4** **BROOKLYN, NY 11238**
**0.194 mi.**
**1023 ft.** **Site 6 of 6 in cluster Y**

**Relative:**
**Lower**

**Actual:**
**70 ft.**

AST:

| | |
|---|---|
| Region: | STATE |
| DEC Region: | 2 |
| Site Status: | Active |
| Facility Id: | 2-601892 |
| Program Type: | PBS |
| UTM X: | 587769.25323 |
| UTM Y: | 4504043.83062 |
| Expiration Date: | 04/15/2020 |
| Site Type: | Apartment Building/Office Building |

Affiliation Records:

| | |
|---|---|
| Site Id: | 23854 |
| Affiliation Type: | Facility Operator |
| Company Name: | 435 GRAND AVE |
| Contact Type: | Not reported |
| Contact Name: | FRANKLIN LOPEZ |
| Address1: | Not reported |
| Address2: | Not reported |
| City: | Not reported |
| State: | NN |
| Zip Code: | Not reported |
| Country Code: | 001 |
| Phone: | (646) 209-3357 |
| EMail: | Not reported |
| Fax Number: | Not reported |
| Modified By: | MRBARROW |
| Date Last Modified: | 2018-06-14 |

| | |
|---|---|
| Site Id: | 23854 |
| Affiliation Type: | Mail Contact |
| Company Name: | BORO FUEL OIL CO. INC. |
| Contact Type: | Not reported |
| Contact Name: | JEFFREY COHN |
| Address1: | 6717 4 AVE |
| Address2: | Not reported |
| City: | BROOKLYN |
| State: | NY |
| Zip Code: | 11220 |
| Country Code: | 001 |
| Phone: | (718) 854-7500 |
| EMail: | BOROFUELOIL@AOL.COM |
| Fax Number: | Not reported |
| Modified By: | MRBARROW |
| Date Last Modified: | 2018-06-14 |

| | |
|---|---|
| Site Id: | 23854 |
| Affiliation Type: | Emergency Contact |
| Company Name: | 429 GRAND AVE LP |
| Contact Type: | Not reported |
| Contact Name: | LORI CASEY |
| Address1: | Not reported |
| Address2: | Not reported |
| City: | Not reported |

**435 GRAND AVE (Continued)** **A100153972**

State: NN
Zip Code: Not reported
Country Code: 999
Phone: (347) 630-1470
EMail: Not reported
Fax Number: Not reported
Modified By: MRBARROW
Date Last Modified: 2018-06-14

Site Id: 23854
Affiliation Type: Facility Owner
Company Name: 429 GRAND AVE LP
Contact Type: MANAGING MEMBER
Contact Name: JEFFREY HERTZ
Address1: 40 EXCHANGE PLACE SUITE 1203
Address2: Not reported
City: NEW YORK
State: NY
Zip Code: 10005
Country Code: 001
Phone: (347) 630-1470
EMail: Not reported
Fax Number: Not reported
Modified By: MRBARROW
Date Last Modified: 2018-06-14

Tank Info:

Tank Number: 001
Tank Id: 48226
Material Code: 0001
Common Name of Substance: #2 Fuel Oil (On-Site Consumption)

Equipment Records:

C01 - Pipe Location - Aboveground
L00 - Piping Leak Detection - None
F00 - Pipe External Protection - None
A00 - Tank Internal Protection - None
B01 - Tank External Protection - Painted/Asphalt Coating
D01 - Pipe Type - Steel/Carbon Steel/Iron
I01 - Overfill - Float Vent Valve
K00 - Spill Prevention - None
E00 - Piping Secondary Containment - None
H00 - Tank Leak Detection - None
G00 - Tank Secondary Containment - None
J02 - Dispenser - Suction Dispenser

Tank Location: 6
Tank Type: Steel/Carbon Steel/Iron
Tank Status: In Service
Pipe Model: Not reported
Install Date: 01/01/1940
Capacity Gallons: 7500
Tightness Test Method: -
Date Test: Not reported
Next Test Date: Not reported
Date Tank Closed: Not reported

**435 GRAND AVE (Continued)** **A100153972**

| | |
|---|---|
| Register: | True |
| Modified By: | MRBARROW |
| Last Modified: | 06/14/2018 |
| Material Name: | #2 fuel oil (on-site consumption) |

---

**AB261** **CON EDISON** **NY MANIFEST** **S117739665**
**NE** **1085 FULTON ST** **N/A**
**1/8-1/4** **BROOKLYN, NY 11238**
**0.194 mi.**
**1024 ft.** **Site 4 of 9 in cluster AB**

**Relative:** **Lower**

**Actual:** **68 ft.**

NY MANIFEST:

| | |
|---|---|
| Country: | USA |
| EPA ID: | NYP004727996 |
| Facility Status: | Not reported |
| Location Address 1: | F/O 1085 FULTON ST |
| Code: | BP |
| Location Address 2: | SB98123 |
| Total Tanks: | Not reported |
| Location City: | BROOKLYN |
| Location State: | NY |
| Location Zip: | 11201 |
| Location Zip 4: | Not reported |

NY MANIFEST:

| | |
|---|---|
| EPAID: | NYP004727996 |
| Mailing Name: | CON EDISON |
| Mailing Contact: | CON EDISON |
| Mailing Address 1: | 4 IRVING PL |
| Mailing Address 2: | 15TH FL |
| Mailing City: | NEW YORK |
| Mailing State: | NY |
| Mailing Zip: | 10003 |
| Mailing Zip 4: | Not reported |
| Mailing Country: | USA |
| Mailing Phone: | Not reported |

NY MANIFEST:

| | |
|---|---|
| Document ID: | Not reported |
| Manifest Status: | Not reported |
| seq: | Not reported |
| Year: | 2015 |
| Trans1 State ID: | NJ0000027193 |
| Trans2 State ID: | Not reported |
| Generator Ship Date: | 02/07/2015 |
| Trans1 Recv Date: | 02/07/2015 |
| Trans2 Recv Date: | Not reported |
| TSD Site Recv Date: | 02/11/2015 |
| Part A Recv Date: | Not reported |
| Part B Recv Date: | Not reported |
| Generator EPA ID: | NYP004727996 |
| Trans1 EPA ID: | Not reported |
| Trans2 EPA ID: | Not reported |
| TSDF ID 1: | NJD002200046 |
| TSDF ID 2: | Not reported |
| Manifest Tracking Number: | 014088601JJK |
| Import Indicator: | N |
| Export Indicator: | N |

**CON EDISON (Continued)** **S117739665**

| | |
|---|---|
| Discr Quantity Indicator: | N |
| Discr Type Indicator: | N |
| Discr Residue Indicator: | N |
| Discr Partial Reject Indicator: | N |
| Discr Full Reject Indicator: | N |
| Manifest Ref Number: | Not reported |
| Alt Facility RCRA ID: | Not reported |
| Alt Facility Sign Date: | Not reported |
| MGMT Method Type Code: | H110 |
| Waste Code: | Not reported |
| Waste Code: | Not reported |
| Waste Code: | Not reported |
| Waste Code: | Not reported |
| Waste Code: | Not reported |
| Waste Code: | Not reported |
| Quantity: | 500 |
| Units: | P - Pounds |
| Number of Containers: | 1 |
| Container Type: | TT - Cargo tank, tank trucks |
| Handling Method: | T Chemical, physical, or biological treatment. |
| Specific Gravity: | 1 |
| Waste Code: | D008 |
| Waste Code 1_2: | Not reported |
| Waste Code 1_3: | Not reported |
| Waste Code 1_4: | Not reported |
| Waste Code 1_5: | Not reported |
| Waste Code 1_6: | Not reported |

Click this hyperlink while viewing on your computer to access
-1 additional NY MANIFEST: record(s) in the EDR Site Report.

---

**AB262** **CON EDISON** **NJ MANIFEST** **S120666944**
**NE** **1085 FULTON ST** **N/A**
**1/8-1/4** **BROOKLYN, NY 11238**
**0.194 mi.**
**1024 ft.** **Site 5 of 9 in cluster AB**

**Relative:** **Lower**

**Actual:** **68 ft.**

NJ MANIFEST:

| | |
|---|---|
| EPA Id: | NYP004727996 |
| Mail Address: | IRVING PL, 15TH FL NE |
| Mail City/State/Zip: | NEW YORK, NY 10003 |
| Facility Phone: | Not reported |
| Emergency Phone: | Not reported |
| Contact: | THOMAS TEELING |
| Comments: | Not reported |
| SIC Code: | Not reported |
| County: | NY047 |
| Municipal: | Not reported |
| Previous EPA Id: | Not reported |
| Gen Flag: | Not reported |
| Trans Flag: | Not reported |
| TSDF Flag: | Not reported |
| Name Change: | Not reported |
| Date Change: | Not reported |

Manifest:

| | |
|---|---|
| Manifest Number: | 014088601JJK |

**CON EDISON (Continued)** **S120666944**

| | |
|---|---|
| EPA ID: | NYP004727996 |
| Date Shipped: | 2/7/2015 |
| TSDF EPA ID: | NJD002200046 |
| Transporter EPA ID: | NJ0000027193 |
| Transporter 2 EPA ID: | Not reported |
| Transporter 3 EPA ID: | Not reported |
| Transporter 4 EPA ID: | Not reported |
| Transporter 5 EPA ID: | Not reported |
| Transporter 6 EPA ID: | Not reported |
| Transporter 7 EPA ID: | Not reported |
| Transporter 8 EPA ID: | Not reported |
| Transporter 9 EPA ID: | Not reported |
| Transporter 10 EPA ID: | Not reported |
| Date Trans1 Transported Waste: | Not reported |
| Date Trans2 Transported Waste: | Not reported |
| Date Trans3 Transported Waste: | Not reported |
| Date Trans4 Transported Waste: | Not reported |
| Date Trans5 Transported Waste: | Not reported |
| Date Trans6 Transported Waste: | Not reported |
| Date Trans7 Transported Waste: | Not reported |
| Date Trans8 Transported Waste: | Not reported |
| Date Trans9 Transported Waste: | Not reported |
| Date Trans10 Transported Waste: | Not reported |
| Date TSDF Received Waste: | Not reported |
| TSDF EPA Facility Name: | Not reported |
| QTY Units: | Not reported |
| Transporter SEQ ID: | Not reported |
| Transporter-1 Date: | Not reported |
| Waste SEQ ID: | Not reported |
| Waste Type Code 2: | Not reported |
| Waste Type Code 3: | Not reported |
| Waste Type Code 4: | Not reported |
| Waste Type Code 5: | Not reported |
| Waste Type Code 6: | Not reported |
| Date Accepted: | Not reported |
| Manifest Discrepancy Type: | Not reported |
| Data Entry Number: | Not reported |
| Was Load Rejected: | NEW YORK, NY 10003 |
| Reason Load Was Rejected: | Not reported |

---

**AB263** **CON EDISON** **RCRA NonGen / NLR** **1018278050**
**NE** **1085 FULTON ST** **FINDS** **NYP004727996**
**1/8-1/4** **BROOKLYN, NY 11238** **ECHO**
**0.194 mi.**
**1024 ft.** **Site 6 of 9 in cluster AB**

**Relative:** **Lower**

**Actual:** **68 ft.**

RCRA NonGen / NLR:

| | |
|---|---|
| Date form received by agency: | 02/07/2015 |
| Facility name: | CON EDISON |
| Facility address: | 1085 FULTON ST<br>BROOKLYN, NY 11238 |
| EPA ID: | NYP004727996 |
| Mailing address: | IRVING PL, 15TH FL NE<br>NEW YORK, NY 10003 |
| Contact: | THOMAS TEELING |
| Contact address: | Not reported |

**CON EDISON (Continued)** **1018278050**

Not reported
Contact country: Not reported
Contact telephone: 212-460-3770
Contact email: Not reported
EPA Region: 02
Classification: Non-Generator
Description: Handler: Non-Generators do not presently generate hazardous waste

Handler Activities Summary:
U.S. importer of hazardous waste: No
Mixed waste (haz. and radioactive): No
Recycler of hazardous waste: No
Transporter of hazardous waste: No
Treater, storer or disposer of HW: No
Underground injection activity: No
On-site burner exemption: No
Furnace exemption: No
Used oil fuel burner: No
Used oil processor: No
User oil refiner: No
Used oil fuel marketer to burner: No
Used oil Specification marketer: No
Used oil transfer facility: No
Used oil transporter: No

Historical Generators:
Date form received by agency: 02/07/2015
Site name: CON EDISON
Classification: Large Quantity Generator

Violation Status: No violations found

FINDS:

Registry ID: 110067698539

Environmental Interest/Information System
RCRAInfo is a national information system that supports the Resource Conservation and Recovery Act (RCRA) program through the tracking of events and activities related to facilities that generate, transport, and treat, store, or dispose of hazardous waste. RCRAInfo allows RCRA program staff to track the notification, permit, compliance, and corrective action activities required under RCRA.

Click this hyperlink while viewing on your computer to access additional FINDS: detail in the EDR Site Report.

ECHO:
Envid: 1018278050
Registry ID: 110067698539
DFR URL: http://echo.epa.gov/detailed-facility-report?fid=110067698539

**AC264** **PUBLIC SCHOOL 22-BROOKLYN K022** **NY AST** **A100412833**
**SSE** **443 ST. MARKS AVENUE** **N/A**
**1/8-1/4** **BROOKLYN, NY 11226**
**0.194 mi.**
**1024 ft.** **Site 5 of 11 in cluster AC**

**Relative:**
**Higher**

**Actual:**
**111 ft.**

AST:

| | |
|---|---|
| Region: | STATE |
| DEC Region: | 2 |
| Site Status: | Active |
| Facility Id: | 2-606276 |
| Program Type: | PBS |
| UTM X: | 587941.67127 |
| UTM Y: | 4503358.16891 |
| Expiration Date: | 07/11/2021 |
| Site Type: | School |

Affiliation Records:

| | |
|---|---|
| Site Id: | 28140 |
| Affiliation Type: | Facility Operator |
| Company Name: | PUBLIC SCHOOL 22-BROOKLYN K022 |
| Contact Type: | Not reported |
| Contact Name: | KENNETH ROBARE |
| Address1: | Not reported |
| Address2: | Not reported |
| City: | Not reported |
| State: | NN |
| Zip Code: | Not reported |
| Country Code: | 001 |
| Phone: | (718) 221-5543 |
| EMail: | Not reported |
| Fax Number: | Not reported |
| Modified By: | MRBARROW |
| Date Last Modified: | 2016-05-09 |

| | |
|---|---|
| Site Id: | 28140 |
| Affiliation Type: | Mail Contact |
| Company Name: | NYC DEPARTMENT OF EDUCATION |
| Contact Type: | Not reported |
| Contact Name: | MUNENDRA SHARMA |
| Address1: | FIELD OPERATIONS-FUEL DIVISION |
| Address2: | 44-36 VERNON BLVD. |
| City: | LONG ISLAND CITY |
| State: | NY |
| Zip Code: | 11101 |
| Country Code: | 001 |
| Phone: | (718) 349-5752 |
| EMail: | MSHARMA@SCHOOLS.NYC.GOV |
| Fax Number: | Not reported |
| Modified By: | DMPOKRZY |
| Date Last Modified: | 2016-12-19 |

| | |
|---|---|
| Site Id: | 28140 |
| Affiliation Type: | Emergency Contact |
| Company Name: | NYC DEPARTMENT OF EDUCATION |
| Contact Type: | Not reported |
| Contact Name: | KEN MAHADEO |
| Address1: | Not reported |
| Address2: | Not reported |
| City: | Not reported |

**PUBLIC SCHOOL 22-BROOKLYN K022 (Continued)** **A100412833**

State: NN
Zip Code: Not reported
Country Code: 999
Phone: (646) 210-7918
EMail: Not reported
Fax Number: Not reported
Modified By: DAFRANCI
Date Last Modified: 2016-10-13

Site Id: 28140
Affiliation Type: Facility Owner
Company Name: NYC DEPARTMENT OF EDUCATION
Contact Type: MANAGER, FUEL DIVISION
Contact Name: MUNENDRA SHARMA
Address1: 44-36 VERNON BLVD.
Address2: Not reported
City: LONG ISLAND CITY
State: NY
Zip Code: 11101
Country Code: 001
Phone: (718) 349-5752
EMail: Not reported
Fax Number: Not reported
Modified By: DAFRANCI
Date Last Modified: 2017-10-11

Tank Info:

Tank Number: 001
Tank Id: 61205
Material Code: 0001
Common Name of Substance: #2 Fuel Oil (On-Site Consumption)

Equipment Records:

L00 - Piping Leak Detection - None
H06 - Tank Leak Detection - Impervious Barrier/Concrete Pad (A/G)
I04 - Overfill - Product Level Gauge (A/G)
E00 - Piping Secondary Containment - None
I02 - Overfill - High Level Alarm
J02 - Dispenser - Suction Dispenser
C03 - Pipe Location - Aboveground/Underground Combination
G02 - Tank Secondary Containment - Vault (w/access)
K00 - Spill Prevention - None
F01 - Pipe External Protection - Painted/Asphalt Coating
H01 - Tank Leak Detection - Interstitial - Electronic Monitoring
A00 - Tank Internal Protection - None
B01 - Tank External Protection - Painted/Asphalt Coating
D01 - Pipe Type - Steel/Carbon Steel/Iron

Tank Location: 3
Tank Type: Steel/Carbon Steel/Iron
Tank Status: In Service
Pipe Model: Not reported
Install Date: 01/01/1996
Capacity Gallons: 10000
Tightness Test Method: NN
Date Test: Not reported

**PUBLIC SCHOOL 22-BROOKLYN K022 (Continued)** **A100412833**

| | |
|---|---|
| Next Test Date: | Not reported |
| Date Tank Closed: | Not reported |
| Register: | True |
| Modified By: | MRBARROW |
| Last Modified: | 04/14/2017 |
| Material Name: | #2 fuel oil (on-site consumption) |
| Tank Number: | 002 |
| Tank Id: | 258450 |

Equipment Records:

L00 - Piping Leak Detection - None
G01 - Tank Secondary Containment - Diking (Aboveground)
C01 - Pipe Location - Aboveground
I04 - Overfill - Product Level Gauge (A/G)
H06 - Tank Leak Detection - Impervious Barrier/Concrete Pad (A/G)
E00 - Piping Secondary Containment - None
I02 - Overfill - High Level Alarm
J02 - Dispenser - Suction Dispenser
A00 - Tank Internal Protection - None
B01 - Tank External Protection - Painted/Asphalt Coating
D01 - Pipe Type - Steel/Carbon Steel/Iron
F01 - Pipe External Protection - Painted/Asphalt Coating
K00 - Spill Prevention - None
H01 - Tank Leak Detection - Interstitial - Electronic Monitoring

| | |
|---|---|
| Tank Location: | 3 |
| Tank Type: | Steel/Carbon Steel/Iron |
| Tank Status: | In Service |
| Pipe Model: | Not reported |
| Install Date: | 01/01/1996 |
| Capacity Gallons: | 75 |
| Tightness Test Method: | NN |
| Date Test: | Not reported |
| Next Test Date: | Not reported |
| Date Tank Closed: | Not reported |
| Register: | True |
| Modified By: | MRBARROW |
| Last Modified: | 04/14/2017 |
| Material Name: | #2 fuel oil (on-site consumption) |

---

**AG265** **CON EDISON SERVICE BOX: 14843** **RCRA NonGen / NLR** **1016968635**
**East** **1037 ATLANTIC AVE** **NY MANIFEST** **NYP004422606**
**1/8-1/4** **BROOKLYN, NY 11216**
**0.195 mi.**
**1032 ft.** **Site 1 of 4 in cluster AG**

**Relative:**
**Lower**

**Actual:**
**79 ft.**

RCRA NonGen / NLR:

| | |
|---|---|
| Date form received by agency: | 02/20/2014 |
| Facility name: | CON EDISON SERVICE BOX: 14843 |
| Facility address: | 1037 ATLANTIC AVE<br>BROOKLYN, NY 11216 |
| EPA ID: | NYP004422606 |
| Mailing address: | IRVING PL, 15TH FL NE<br>NEW YORK, NY 10003 |
| Contact: | THOMAS TEELING |
| Contact address: | Not reported<br>Not reported |

**CON EDISON SERVICE BOX: 14843 (Continued)** **1016968635**

Contact country: Not reported
Contact telephone: 212-460-3770
Contact email: Not reported
EPA Region: 02
Classification: Non-Generator
Description: Handler: Non-Generators do not presently generate hazardous waste

Handler Activities Summary:
U.S. importer of hazardous waste: No
Mixed waste (haz. and radioactive): No
Recycler of hazardous waste: No
Transporter of hazardous waste: No
Treater, storer or disposer of HW: No
Underground injection activity: No
On-site burner exemption: No
Furnace exemption: No
Used oil fuel burner: No
Used oil processor: No
User oil refiner: No
Used oil fuel marketer to burner: No
Used oil Specification marketer: No
Used oil transfer facility: No
Used oil transporter: No

Historical Generators:
Date form received by agency: 01/20/2014
Site name: CON EDISON SERVICE BOX: 14843
Classification: Conditionally Exempt Small Quantity Generator

Violation Status: No violations found

NY MANIFEST:
Country: USA
EPA ID: NYP004422606
Facility Status: Not reported
Location Address 1: 1037 ATLANTIC AVE
Code: BP
Location Address 2: Not reported
Total Tanks: Not reported
Location City: BROOKLYN
Location State: NY
Location Zip: 11217
Location Zip 4: Not reported

NY MANIFEST:
EPAID: NYP004422606
Mailing Name: CON EDISON
Mailing Contact: CON EDISON
Mailing Address 1: 4 IRVING PLACE
Mailing Address 2: 15TH FL
Mailing City: NEW YORK
Mailing State: NY
Mailing Zip: 10003
Mailing Zip 4: Not reported
Mailing Country: USA
Mailing Phone: Not reported

**CON EDISON SERVICE BOX: 14843 (Continued)** **1016968635**

NY MANIFEST:

| | |
|---|---|
| Document ID: | Not reported |
| Manifest Status: | Not reported |
| seq: | Not reported |
| Year: | 2014 |
| Trans1 State ID: | NJD003812047 |
| Trans2 State ID: | Not reported |
| Generator Ship Date: | 01/20/2014 |
| Trans1 Recv Date: | 01/20/2014 |
| Trans2 Recv Date: | Not reported |
| TSD Site Recv Date: | 01/30/2014 |
| Part A Recv Date: | Not reported |
| Part B Recv Date: | Not reported |
| Generator EPA ID: | NYP004422606 |
| Trans1 EPA ID: | Not reported |
| Trans2 EPA ID: | Not reported |
| TSDF ID 1: | NJD991291105 |
| TSDF ID 2: | Not reported |
| Manifest Tracking Number: | 002328935GBF |
| Import Indicator: | N |
| Export Indicator: | N |
| Discr Quantity Indicator: | N |
| Discr Type Indicator: | N |
| Discr Residue Indicator: | N |
| Discr Partial Reject Indicator: | N |
| Discr Full Reject Indicator: | N |
| Manifest Ref Number: | Not reported |
| Alt Facility RCRA ID: | Not reported |
| Alt Facility Sign Date: | Not reported |
| MGMT Method Type Code: | H141 |
| Waste Code: | Not reported |
| Waste Code: | Not reported |
| Waste Code: | Not reported |
| Waste Code: | Not reported |
| Waste Code: | Not reported |
| Waste Code: | Not reported |
| Quantity: | 35 |
| Units: | G - Gallons (liquids only)* (8.3 pounds) |
| Number of Containers: | 1 |
| Container Type: | TT - Cargo tank, tank trucks |
| Handling Method: | T Chemical, physical, or biological treatment. |
| Specific Gravity: | 1 |
| Waste Code: | D008 |
| Waste Code 1_2: | Not reported |
| Waste Code 1_3: | Not reported |
| Waste Code 1_4: | Not reported |
| Waste Code 1_5: | Not reported |
| Waste Code 1_6: | Not reported |

Click this hyperlink while viewing on your computer to access
-1 additional NY MANIFEST: record(s) in the EDR Site Report.

**U266** **NYC DEP** **RCRA NonGen / NLR** **1014395433**
**SW** **333 ST MARKS AVE** **NY MANIFEST** **NYP003663275**
**1/8-1/4** **BROOKLYN, NY 11238**
**0.196 mi.**
**1037 ft.** **Site 9 of 10 in cluster U**

**Relative:**
**Higher**

**Actual:**
**108 ft.**

RCRA NonGen / NLR:

| | |
|---|---|
| Date form received by agency: | 02/13/2007 |
| Facility name: | NYC DEP |
| Facility address: | 333 ST MARKS AVE<br>BROOKLYN, NY 11238 |
| EPA ID: | NYP003663275 |
| Mailing address: | JUNCTION BLVD<br>FLUSHING, NY 11373 |
| Contact: | JOANNE NURSE |
| Contact address: | JUNCTION BLVD<br>FLUSHING, NY 11373 |
| Contact country: | US |
| Contact telephone: | 718-595-4675 |
| Contact email: | Not reported |
| EPA Region: | 02 |
| Classification: | Non-Generator |
| Description: | Handler: Non-Generators do not presently generate hazardous waste |

Handler Activities Summary:

| | |
|---|---|
| U.S. importer of hazardous waste: | No |
| Mixed waste (haz. and radioactive): | No |
| Recycler of hazardous waste: | No |
| Transporter of hazardous waste: | No |
| Treater, storer or disposer of HW: | No |
| Underground injection activity: | No |
| On-site burner exemption: | No |
| Furnace exemption: | No |
| Used oil fuel burner: | No |
| Used oil processor: | No |
| User oil refiner: | No |
| Used oil fuel marketer to burner: | No |
| Used oil Specification marketer: | No |
| Used oil transfer facility: | No |
| Used oil transporter: | No |

Violation Status: No violations found

NY MANIFEST:

| | |
|---|---|
| Country: | USA |
| EPA ID: | NYP003663275 |
| Facility Status: | Not reported |
| Location Address 1: | 333 ST MARKS AVE |
| Code: | BP |
| Location Address 2: | Not reported |
| Total Tanks: | Not reported |
| Location City: | BROOKLYN |
| Location State: | NY |
| Location Zip: | Not reported |
| Location Zip 4: | Not reported |

NY MANIFEST:

| | |
|---|---|
| EPAID: | NYP003663275 |
| Mailing Name: | NYC DEP |
| Mailing Contact: | NYC DEP |

**NYC DEP (Continued)** **1014395433**

| | |
|---|---|
| Mailing Address 1: | 96-05 HORACE HARDING EXPWY |
| Mailing Address 2: | Not reported |
| Mailing City: | CORONA |
| Mailing State: | NY |
| Mailing Zip: | 11368 |
| Mailing Zip 4: | Not reported |
| Mailing Country: | USA |
| Mailing Phone: | Not reported |

NY MANIFEST:

| | |
|---|---|
| Document ID: | Not reported |
| Manifest Status: | Not reported |
| seq: | Not reported |
| Year: | 2007 |
| Trans1 State ID: | NYD986908085 |
| Trans2 State ID: | Not reported |
| Generator Ship Date: | 02/08/2007 |
| Trans1 Recv Date: | 02/08/2007 |
| Trans2 Recv Date: | Not reported |
| TSD Site Recv Date: | 02/27/2007 |
| Part A Recv Date: | Not reported |
| Part B Recv Date: | Not reported |
| Generator EPA ID: | NYP003663275 |
| Trans1 EPA ID: | Not reported |
| Trans2 EPA ID: | Not reported |
| TSDF ID 1: | CDX480000000 |
| TSDF ID 2: | Not reported |
| Manifest Tracking Number: | 002698974JJK |
| Import Indicator: | N |
| Export Indicator: | Y |
| Discr Quantity Indicator: | N |
| Discr Type Indicator: | N |
| Discr Residue Indicator: | N |
| Discr Partial Reject Indicator: | N |
| Discr Full Reject Indicator: | N |
| Manifest Ref Number: | Not reported |
| Alt Facility RCRA ID: | Not reported |
| Alt Facility Sign Date: | Not reported |
| MGMT Method Type Code: | H141 |
| Waste Code: | Not reported |
| Waste Code: | Not reported |
| Waste Code: | Not reported |
| Waste Code: | Not reported |
| Waste Code: | Not reported |
| Waste Code: | Not reported |
| Quantity: | 100 |
| Units: | P - Pounds |
| Number of Containers: | 1 |
| Container Type: | DF - Fiberboard or plastic drums (glass) |
| Handling Method: | B Incineration, heat recovery, burning. |
| Specific Gravity: | 1 |
| Waste Code: | D001 |
| Waste Code 1_2: | Not reported |
| Waste Code 1_3: | Not reported |
| Waste Code 1_4: | Not reported |
| Waste Code 1_5: | Not reported |
| Waste Code 1_6: | Not reported |

**NYC DEP (Continued)** **1014395433**

Click this hyperlink while viewing on your computer to access
-1 additional NY MANIFEST: record(s) in the EDR Site Report.

**U267** **CONSOLIDATED EDISON** **NY MANIFEST** **S108650538**
**SW** **333 SAINT MARKS PL** **N/A**
**1/8-1/4** **BROOKLYN, NY 11201**
**0.196 mi.**
**1037 ft.** **Site 10 of 10 in cluster U**

**Relative:**
**Higher**

**Actual:**
**108 ft.**

NY MANIFEST:

| | |
|---|---|
| Country: | USA |
| EPA ID: | NYP004150520 |
| Facility Status: | Not reported |
| Location Address 1: | 333 SAINT MARKS PL |
| Code: | BP |
| Location Address 2: | Not reported |
| Total Tanks: | Not reported |
| Location City: | BROOKLYN |
| Location State: | NY |
| Location Zip: | 11201 |
| Location Zip 4: | Not reported |

NY MANIFEST:

| | |
|---|---|
| EPAID: | NYP004150520 |
| Mailing Name: | CONSOLIDATED EDISON |
| Mailing Contact: | FRANKLYN MURRAY |
| Mailing Address 1: | 4 IRVING PLACE RM 828 |
| Mailing Address 2: | Not reported |
| Mailing City: | NEW YORK |
| Mailing State: | NY |
| Mailing Zip: | 10003 |
| Mailing Zip 4: | Not reported |
| Mailing Country: | USA |
| Mailing Phone: | 2124602808 |

NY MANIFEST:

| | |
|---|---|
| Document ID: | Not reported |
| Manifest Status: | Not reported |
| seq: | Not reported |
| Year: | 2007 |
| Trans1 State ID: | NYD006982359 |
| Trans2 State ID: | Not reported |
| Generator Ship Date: | 05/14/2007 |
| Trans1 Recv Date: | 05/14/2007 |
| Trans2 Recv Date: | Not reported |
| TSD Site Recv Date: | 05/15/2007 |
| Part A Recv Date: | Not reported |
| Part B Recv Date: | Not reported |
| Generator EPA ID: | NYP004150520 |
| Trans1 EPA ID: | Not reported |
| Trans2 EPA ID: | Not reported |
| TSDF ID 1: | NYD077444263 |
| TSDF ID 2: | Not reported |
| Manifest Tracking Number: | 001450157FLE |
| Import Indicator: | N |
| Export Indicator: | N |
| Discr Quantity Indicator: | N |
| Discr Type Indicator: | N |

**CONSOLIDATED EDISON (Continued)** **S108650538**

| | |
|---|---|
| Discr Residue Indicator: | N |
| Discr Partial Reject Indicator: | N |
| Discr Full Reject Indicator: | N |
| Manifest Ref Number: | Not reported |
| Alt Facility RCRA ID: | Not reported |
| Alt Facility Sign Date: | Not reported |
| MGMT Method Type Code: | H141 |
| Waste Code: | Not reported |
| Waste Code: | Not reported |
| Waste Code: | Not reported |
| Waste Code: | Not reported |
| Waste Code: | Not reported |
| Waste Code: | Not reported |
| Quantity: | 200 |
| Units: | K - Kilograms (2.2 pounds) |
| Number of Containers: | 4 |
| Container Type: | DM - Metal drums, barrels |
| Handling Method: | B Incineration, heat recovery, burning. |
| Specific Gravity: | 1 |
| Waste Code: | D008 |
| Waste Code 1_2: | B007 |
| Waste Code 1_3: | Not reported |
| Waste Code 1_4: | Not reported |
| Waste Code 1_5: | Not reported |
| Waste Code 1_6: | Not reported |

Click this hyperlink while viewing on your computer to access
-1 additional NY MANIFEST: record(s) in the EDR Site Report.

---

**AC268** **CON EDISON SERVICE BOX: 41756** **RCRA NonGen / NLR** **1016967369**
**South** **420 ST MARKS AVE** **NY MANIFEST** **NYP004409868**
**1/8-1/4** **BROOKLYN, NY 11238**
**0.199 mi.**
**1050 ft.** **Site 6 of 11 in cluster AC**

**Relative:**
**Higher**

**Actual:**
**113 ft.**

RCRA NonGen / NLR:

| | |
|---|---|
| Date form received by agency: | 01/20/2014 |
| Facility name: | CON EDISON SERVICE BOX: 41756 |
| Facility address: | 420 ST MARKS AVE<br>BROOKLYN, NY 11238 |
| EPA ID: | NYP004409868 |
| Mailing address: | IRVING PL, 15TH FL NE<br>NEW YORK, NY 10003 |
| Contact: | THOMAS TEELING |
| Contact address: | Not reported<br>Not reported |
| Contact country: | Not reported |
| Contact telephone: | 212-460-3770 |
| Contact email: | Not reported |
| EPA Region: | 02 |
| Classification: | Non-Generator |
| Description: | Handler: Non-Generators do not presently generate hazardous waste |

Handler Activities Summary:

| | |
|---|---|
| U.S. importer of hazardous waste: | No |
| Mixed waste (haz. and radioactive): | No |

**CON EDISON SERVICE BOX: 41756 (Continued)** **1016967369**

Recycler of hazardous waste: No
Transporter of hazardous waste: No
Treater, storer or disposer of HW: No
Underground injection activity: No
On-site burner exemption: No
Furnace exemption: No
Used oil fuel burner: No
Used oil processor: No
User oil refiner: No
Used oil fuel marketer to burner: No
Used oil Specification marketer: No
Used oil transfer facility: No
Used oil transporter: No

Historical Generators:
Date form received by agency: 12/20/2013
Site name: CON EDISON SERVICE BOX: 41756
Classification: Conditionally Exempt Small Quantity Generator

Violation Status: No violations found

NY MANIFEST:
Country: USA
EPA ID: NYP004409868
Facility Status: Not reported
Location Address 1: 420 ST MARKS AVE
Code: BP
Location Address 2: SB41756
Total Tanks: Not reported
Location City: BROOKLYN
Location State: NY
Location Zip: 11238
Location Zip 4: Not reported

NY MANIFEST:
EPAID: NYP004409868
Mailing Name: CON EDISON
Mailing Contact: CON EDISON
Mailing Address 1: 4 IRVING PLACE
Mailing Address 2: 15TH FL
Mailing City: NEW YORK
Mailing State: NY
Mailing Zip: 10003
Mailing Zip 4: Not reported
Mailing Country: USA
Mailing Phone: Not reported

NY MANIFEST:
Document ID: Not reported
Manifest Status: Not reported
seq: Not reported
Year: 2013
Trans1 State ID: NJD003812047
Trans2 State ID: Not reported
Generator Ship Date: 12/20/2013
Trans1 Recv Date: 12/20/2013
Trans2 Recv Date: Not reported

**CON EDISON SERVICE BOX: 41756 (Continued)** **1016967369**

| | |
|---|---|
| TSD Site Recv Date: | 12/26/2013 |
| Part A Recv Date: | Not reported |
| Part B Recv Date: | Not reported |
| Generator EPA ID: | NYP004409868 |
| Trans1 EPA ID: | Not reported |
| Trans2 EPA ID: | Not reported |
| TSDF ID 1: | NJD991291105 |
| TSDF ID 2: | Not reported |
| Manifest Tracking Number: | 002300735GBF |
| Import Indicator: | N |
| Export Indicator: | N |
| Discr Quantity Indicator: | N |
| Discr Type Indicator: | N |
| Discr Residue Indicator: | N |
| Discr Partial Reject Indicator: | N |
| Discr Full Reject Indicator: | N |
| Manifest Ref Number: | Not reported |
| Alt Facility RCRA ID: | Not reported |
| Alt Facility Sign Date: | Not reported |
| MGMT Method Type Code: | H110 |
| Waste Code: | Not reported |
| Waste Code: | Not reported |
| Waste Code: | Not reported |
| Waste Code: | Not reported |
| Waste Code: | Not reported |
| Waste Code: | Not reported |
| Quantity: | 200 |
| Units: | G - Gallons (liquids only)* (8.3 pounds) |
| Number of Containers: | 1 |
| Container Type: | TT - Cargo tank, tank trucks |
| Handling Method: | T Chemical, physical, or biological treatment. |
| Specific Gravity: | 1 |
| Waste Code: | D008 |
| Waste Code 1_2: | Not reported |
| Waste Code 1_3: | Not reported |
| Waste Code 1_4: | Not reported |
| Waste Code 1_5: | Not reported |
| Waste Code 1_6: | Not reported |

Click this hyperlink while viewing on your computer to access
-1 additional NY MANIFEST: record(s) in the EDR Site Report.

---

**AE269** **CON EDISON** **NY MANIFEST** **S116044213**
**West** **876 PACIFIC ST** **N/A**
**1/8-1/4** **BROOKLYN, NY 11201**
**0.199 mi.**
**1051 ft.** **Site 4 of 7 in cluster AE**

**Relative:**
**Higher**

**Actual:**
**87 ft.**

NY MANIFEST:

| | |
|---|---|
| Country: | USA |
| EPA ID: | NYP004406070 |
| Facility Status: | Not reported |
| Location Address 1: | 876 PACIFIC ST |
| Code: | BP |
| Location Address 2: | SB33268 |
| Total Tanks: | Not reported |
| Location City: | BROOKLYN |

**CON EDISON (Continued)** **S116044213**

Location State: NY
Location Zip: 11201
Location Zip 4: Not reported

NY MANIFEST:
EPAID: NYP004406070
Mailing Name: CON EDISON
Mailing Contact: CON EDISON
Mailing Address 1: 4 IRVING PLACE
Mailing Address 2: 15TH FL
Mailing City: NEW YORK
Mailing State: NY
Mailing Zip: 10003
Mailing Zip 4: Not reported
Mailing Country: USA
Mailing Phone: Not reported

NY MANIFEST:
Document ID: Not reported
Manifest Status: Not reported
seq: Not reported
Year: 2013
Trans1 State ID: NJD003812047
Trans2 State ID: Not reported
Generator Ship Date: 12/13/2013
Trans1 Recv Date: 12/13/2013
Trans2 Recv Date: Not reported
TSD Site Recv Date: 12/13/2013
Part A Recv Date: Not reported
Part B Recv Date: Not reported
Generator EPA ID: NYP004406070
Trans1 EPA ID: Not reported
Trans2 EPA ID: Not reported
TSDF ID 1: NJD991291105
TSDF ID 2: Not reported
Manifest Tracking Number: 002300391GBF
Import Indicator: N
Export Indicator: N
Discr Quantity Indicator: N
Discr Type Indicator: N
Discr Residue Indicator: N
Discr Partial Reject Indicator: N
Discr Full Reject Indicator: N
Manifest Ref Number: Not reported
Alt Facility RCRA ID: Not reported
Alt Facility Sign Date: Not reported
MGMT Method Type Code: H110
Waste Code: Not reported
Waste Code: Not reported
Waste Code: Not reported
Waste Code: Not reported
Waste Code: Not reported
Waste Code: Not reported
Quantity: 75
Units: G - Gallons (liquids only)* (8.3 pounds)
Number of Containers: 1
Container Type: TT - Cargo tank, tank trucks

**CON EDISON (Continued)** **S116044213**

| | |
|---|---|
| Handling Method: | T Chemical, physical, or biological treatment. |
| Specific Gravity: | 1 |
| Waste Code: | D008 |
| Waste Code 1_2: | Not reported |
| Waste Code 1_3: | Not reported |
| Waste Code 1_4: | Not reported |
| Waste Code 1_5: | Not reported |
| Waste Code 1_6: | Not reported |

Click this hyperlink while viewing on your computer to access
-1 additional NY MANIFEST: record(s) in the EDR Site Report.

---

**AC270** **CON EDISON SERVICE BOX: 41756** **RCRA NonGen / NLR** **1017775188**
**South** **422 ST MARKS AVE** **NYP004530143**
**1/8-1/4** **BROOKLYN, NY 11238**
**0.200 mi.**
**1056 ft.** **Site 7 of 11 in cluster AC**

**Relative:**
**Higher**

**Actual:**
**113 ft.**

RCRA NonGen / NLR:

| | |
|---|---|
| Date form received by agency: | 06/13/2014 |
| Facility name: | CON EDISON SERVICE BOX: 41756 |
| Facility address: | 422 ST MARKS AVE<br>BROOKLYN, NY 11238 |
| EPA ID: | NYP004530143 |
| Mailing address: | IRVING PL, 15TH FL NE<br>NEW YORK, NY 10003 |
| Contact: | THOMAS TEELING |
| Contact address: | Not reported<br>Not reported |
| Contact country: | Not reported |
| Contact telephone: | 212-460-3770 |
| Contact email: | Not reported |
| EPA Region: | 02 |
| Classification: | Non-Generator |
| Description: | Handler: Non-Generators do not presently generate hazardous waste |

Handler Activities Summary:

| | |
|---|---|
| U.S. importer of hazardous waste: | No |
| Mixed waste (haz. and radioactive): | No |
| Recycler of hazardous waste: | No |
| Transporter of hazardous waste: | No |
| Treater, storer or disposer of HW: | No |
| Underground injection activity: | No |
| On-site burner exemption: | No |
| Furnace exemption: | No |
| Used oil fuel burner: | No |
| Used oil processor: | No |
| User oil refiner: | No |
| Used oil fuel marketer to burner: | No |
| Used oil Specification marketer: | No |
| Used oil transfer facility: | No |
| Used oil transporter: | No |

Historical Generators:

| | |
|---|---|
| Date form received by agency: | 05/13/2014 |
| Site name: | CON EDISON |

**CON EDISON SERVICE BOX: 41756 (Continued)** **1017775188**

Classification: Small Quantity Generator

Date form received by agency: 05/13/2014
Site name: CON EDISON
Classification: Not a generator, verified

Violation Status: No violations found

---

**AC271** **CON EDISON** **NY MANIFEST** **S117060771**
**South** **422 ST MARKS AVE** **N/A**
**1/8-1/4** **BROOKLYN, NY 11238**
**0.200 mi.**
**1056 ft.** **Site 8 of 11 in cluster AC**

**Relative:**
**Higher**

**Actual:**
**113 ft.**

NY MANIFEST:
Country: USA
EPA ID: NYP004530143
Facility Status: Not reported
Location Address 1: 422 ST MARKS AV
Code: BP
Location Address 2: SB41756
Total Tanks: Not reported
Location City: BROOKLYN
Location State: NY
Location Zip: 11201
Location Zip 4: Not reported

NY MANIFEST:
EPAID: NYP004530143
Mailing Name: CON EDISON
Mailing Contact: CON EDISON
Mailing Address 1: 4 IRVING PL
Mailing Address 2: 15TH FL
Mailing City: NEW YORK
Mailing State: NY
Mailing Zip: 10003
Mailing Zip 4: Not reported
Mailing Country: USA
Mailing Phone: Not reported

NY MANIFEST:
Document ID: Not reported
Manifest Status: Not reported
seq: Not reported
Year: 2014
Trans1 State ID: NJD003812047
Trans2 State ID: Not reported
Generator Ship Date: 05/13/2014
Trans1 Recv Date: 05/13/2014
Trans2 Recv Date: Not reported
TSD Site Recv Date: 05/13/2014
Part A Recv Date: Not reported
Part B Recv Date: Not reported
Generator EPA ID: NYP004530143
Trans1 EPA ID: Not reported
Trans2 EPA ID: Not reported
TSDF ID 1: NJD991291105
TSDF ID 2: Not reported
Manifest Tracking Number: 002418671GBF

**CON EDISON (Continued)** **S117060771**

| | |
|---|---|
| Import Indicator: | N |
| Export Indicator: | N |
| Discr Quantity Indicator: | N |
| Discr Type Indicator: | N |
| Discr Residue Indicator: | N |
| Discr Partial Reject Indicator: | N |
| Discr Full Reject Indicator: | N |
| Manifest Ref Number: | Not reported |
| Alt Facility RCRA ID: | Not reported |
| Alt Facility Sign Date: | Not reported |
| MGMT Method Type Code: | H110 |
| Waste Code: | Not reported |
| Waste Code: | Not reported |
| Waste Code: | Not reported |
| Waste Code: | Not reported |
| Waste Code: | Not reported |
| Waste Code: | Not reported |
| Quantity: | 100 |
| Units: | G - Gallons (liquids only)* (8.3 pounds) |
| Number of Containers: | 1 |
| Container Type: | TT - Cargo tank, tank trucks |
| Handling Method: | T Chemical, physical, or biological treatment. |
| Specific Gravity: | 1 |
| Waste Code: | D008 |
| Waste Code 1_2: | Not reported |
| Waste Code 1_3: | Not reported |
| Waste Code 1_4: | Not reported |
| Waste Code 1_5: | Not reported |
| Waste Code 1_6: | Not reported |

Click this hyperlink while viewing on your computer to access
-1 additional NY MANIFEST: record(s) in the EDR Site Report.

---

**AC272** **CON EDISON** **NY MANIFEST** **S117061203**
**South** **424 ST MARKS AVE** **N/A**
**1/8-1/4** **BROOKLYN, NY 11238**
**0.202 mi.**
**1067 ft.** **Site 9 of 11 in cluster AC**

**Relative:**
**Higher**

**Actual:**
**113 ft.**

NY MANIFEST:

| | |
|---|---|
| Country: | USA |
| EPA ID: | NYP004534871 |
| Facility Status: | Not reported |
| Location Address 1: | OPP 422 ST MARKS AVE |
| Code: | BP |
| Location Address 2: | SB 41751 |
| Total Tanks: | Not reported |
| Location City: | BROOKLYN |
| Location State: | NY |
| Location Zip: | 11238 |
| Location Zip 4: | Not reported |

NY MANIFEST:

| | |
|---|---|
| EPAID: | NYP004534871 |
| Mailing Name: | CON EDISON |
| Mailing Contact: | TOM TEELING |
| Mailing Address 1: | 4 IRVING PLACE 15TH FLOOR |

**CON EDISON (Continued)** **S117061203**

| | |
|---|---|
| Mailing Address 2: | Not reported |
| Mailing City: | NEW YORK |
| Mailing State: | NY |
| Mailing Zip: | 10003 |
| Mailing Zip 4: | Not reported |
| Mailing Country: | USA |
| Mailing Phone: | Not reported |

NY MANIFEST:

| | |
|---|---|
| Document ID: | Not reported |
| Manifest Status: | Not reported |
| seq: | Not reported |
| Year: | 2014 |
| Trans1 State ID: | NJD003812047 |
| Trans2 State ID: | Not reported |
| Generator Ship Date: | 05/16/2014 |
| Trans1 Recv Date: | 05/16/2014 |
| Trans2 Recv Date: | Not reported |
| TSD Site Recv Date: | 05/19/2014 |
| Part A Recv Date: | Not reported |
| Part B Recv Date: | Not reported |
| Generator EPA ID: | NYP004534871 |
| Trans1 EPA ID: | Not reported |
| Trans2 EPA ID: | Not reported |
| TSDF ID 1: | NJD991291105 |
| TSDF ID 2: | Not reported |
| Manifest Tracking Number: | 002422420GBF |
| Import Indicator: | N |
| Export Indicator: | N |
| Discr Quantity Indicator: | N |
| Discr Type Indicator: | N |
| Discr Residue Indicator: | N |
| Discr Partial Reject Indicator: | N |
| Discr Full Reject Indicator: | N |
| Manifest Ref Number: | Not reported |
| Alt Facility RCRA ID: | Not reported |
| Alt Facility Sign Date: | Not reported |
| MGMT Method Type Code: | H110 |
| Waste Code: | Not reported |
| Waste Code: | Not reported |
| Waste Code: | Not reported |
| Waste Code: | Not reported |
| Waste Code: | Not reported |
| Waste Code: | Not reported |
| Quantity: | 150 |
| Units: | G - Gallons (liquids only)* (8.3 pounds) |
| Number of Containers: | 1 |
| Container Type: | TT - Cargo tank, tank trucks |
| Handling Method: | T Chemical, physical, or biological treatment. |
| Specific Gravity: | 1 |
| Waste Code: | D008 |
| Waste Code 1_2: | Not reported |
| Waste Code 1_3: | Not reported |
| Waste Code 1_4: | Not reported |
| Waste Code 1_5: | Not reported |
| Waste Code 1_6: | Not reported |

**CON EDISON (Continued)** **S117061203**

Click this hyperlink while viewing on your computer to access
-1 additional NY MANIFEST: record(s) in the EDR Site Report.

**AC273** **CON EDISON SERVICE BOX: 41751** **RCRA NonGen / NLR** **1017775644**
**South** **424 ST MARKS AVE** **NYP004534871**
**1/8-1/4** **BROOKLYN, NY 11238**
**0.202 mi.**
**1067 ft.** **Site 10 of 11 in cluster AC**

**Relative:**
**Higher**

**Actual:**
**113 ft.**

RCRA NonGen / NLR:

| | |
|---|---|
| Date form received by agency: | 06/16/2014 |
| Facility name: | CON EDISON SERVICE BOX: 41751 |
| Facility address: | 424 ST MARKS AVE<br>BROOKLYN, NY 11238 |
| EPA ID: | NYP004534871 |
| Mailing address: | IRVING PL, 15TH FL NE<br>NEW YORK, NY 10003 |
| Contact: | THOMAS TEELING |
| Contact address: | Not reported<br>Not reported |
| Contact country: | Not reported |
| Contact telephone: | 212-460-3770 |
| Contact email: | Not reported |
| EPA Region: | 02 |
| Classification: | Non-Generator |
| Description: | Handler: Non-Generators do not presently generate hazardous waste |

Handler Activities Summary:

| | |
|---|---|
| U.S. importer of hazardous waste: | No |
| Mixed waste (haz. and radioactive): | No |
| Recycler of hazardous waste: | No |
| Transporter of hazardous waste: | No |
| Treater, storer or disposer of HW: | No |
| Underground injection activity: | No |
| On-site burner exemption: | No |
| Furnace exemption: | No |
| Used oil fuel burner: | No |
| Used oil processor: | No |
| User oil refiner: | No |
| Used oil fuel marketer to burner: | No |
| Used oil Specification marketer: | No |
| Used oil transfer facility: | No |
| Used oil transporter: | No |

Historical Generators:

| | |
|---|---|
| Date form received by agency: | 05/16/2014 |
| Site name: | CON EDISON |
| Classification: | Small Quantity Generator |

| | |
|---|---|
| Date form received by agency: | 05/16/2014 |
| Site name: | CON EDISON |
| Classification: | Not a generator, verified |

Violation Status: No violations found

**AH274**
**NW**
**1/8-1/4**
**0.203 mi.**
**1073 ft.**

**863 ATLANTIC AVE REALTY HOLDINGS LLC**
**590 WASHINGTON AVENUE**
**BROOKLYN, NY 11238**

**Site 1 of 23 in cluster AH**

**NJ MANIFEST** | **S120679053** / **N/A**

**Relative:**
**Lower**

**Actual:**
**77 ft.**

NJ MANIFEST:

| | |
|---|---|
| EPA Id: | NYR000216887 |
| Mail Address: | LEE AVENUE PMB 103 |
| Mail City/State/Zip: | BROOKLYN, NY 11211 |
| Facility Phone: | Not reported |
| Emergency Phone: | Not reported |
| Contact: | CHESKEL SCHWIMMER |
| Comments: | Not reported |
| SIC Code: | Not reported |
| County: | NY047 |
| Municipal: | Not reported |
| Previous EPA Id: | Not reported |
| Gen Flag: | Not reported |
| Trans Flag: | Not reported |
| TSDF Flag: | Not reported |
| Name Change: | Not reported |
| Date Change: | Not reported |

Manifest:

| | |
|---|---|
| Manifest Number: | 013132305JJK |
| EPA ID: | NYR000216887 |
| Date Shipped: | 3/3/2015 |
| TSDF EPA ID: | NJD991291105 |
| Transporter EPA ID: | NJR000029967 |
| Transporter 2 EPA ID: | Not reported |
| Transporter 3 EPA ID: | Not reported |
| Transporter 4 EPA ID: | Not reported |
| Transporter 5 EPA ID: | Not reported |
| Transporter 6 EPA ID: | Not reported |
| Transporter 7 EPA ID: | Not reported |
| Transporter 8 EPA ID: | Not reported |
| Transporter 9 EPA ID: | Not reported |
| Transporter 10 EPA ID: | Not reported |
| Date Trans1 Transported Waste: | Not reported |
| Date Trans2 Transported Waste: | Not reported |
| Date Trans3 Transported Waste: | Not reported |
| Date Trans4 Transported Waste: | Not reported |
| Date Trans5 Transported Waste: | Not reported |
| Date Trans6 Transported Waste: | Not reported |
| Date Trans7 Transported Waste: | Not reported |
| Date Trans8 Transported Waste: | Not reported |
| Date Trans9 Transported Waste: | Not reported |
| Date Trans10 Transported Waste: | Not reported |
| Date TSDF Received Waste: | Not reported |
| TSDF EPA Facility Name: | Not reported |
| QTY Units: | Not reported |
| Transporter SEQ ID: | Not reported |
| Transporter-1 Date: | Not reported |
| Waste SEQ ID: | Not reported |
| Waste Type Code 2: | Not reported |
| Waste Type Code 3: | Not reported |
| Waste Type Code 4: | Not reported |
| Waste Type Code 5: | Not reported |
| Waste Type Code 6: | Not reported |

**863 ATLANTIC AVE REALTY HOLDINGS LLC (Continued)** **S120679053**

| | |
|---|---|
| Date Accepted: | Not reported |
| Manifest Discrepancy Type: | Not reported |
| Data Entry Number: | Not reported |
| Was Load Rejected: | BROOKLYN, NY 11211 |
| Reason Load Was Rejected: | Not reported |
| | |
| Manifest Number: | 013132307JJK |
| EPA ID: | NYR000216887 |
| Date Shipped: | 3/3/2015 |
| TSDF EPA ID: | NJD991291105 |
| Transporter EPA ID: | NJR000029967 |
| Transporter 2 EPA ID: | Not reported |
| Transporter 3 EPA ID: | Not reported |
| Transporter 4 EPA ID: | Not reported |
| Transporter 5 EPA ID: | Not reported |
| Transporter 6 EPA ID: | Not reported |
| Transporter 7 EPA ID: | Not reported |
| Transporter 8 EPA ID: | Not reported |
| Transporter 9 EPA ID: | Not reported |
| Transporter 10 EPA ID: | Not reported |
| Date Trans1 Transported Waste: | Not reported |
| Date Trans2 Transported Waste: | Not reported |
| Date Trans3 Transported Waste: | Not reported |
| Date Trans4 Transported Waste: | Not reported |
| Date Trans5 Transported Waste: | Not reported |
| Date Trans6 Transported Waste: | Not reported |
| Date Trans7 Transported Waste: | Not reported |
| Date Trans8 Transported Waste: | Not reported |
| Date Trans9 Transported Waste: | Not reported |
| Date Trans10 Transported Waste: | Not reported |
| Date TSDF Received Waste: | Not reported |
| TSDF EPA Facility Name: | Not reported |
| QTY Units: | Not reported |
| Transporter SEQ ID: | Not reported |
| Transporter-1 Date: | Not reported |
| Waste SEQ ID: | Not reported |
| Waste Type Code 2: | Not reported |
| Waste Type Code 3: | Not reported |
| Waste Type Code 4: | Not reported |
| Waste Type Code 5: | Not reported |
| Waste Type Code 6: | Not reported |
| Date Accepted: | Not reported |
| Manifest Discrepancy Type: | Not reported |
| Data Entry Number: | Not reported |
| Was Load Rejected: | BROOKLYN, NY 11211 |
| Reason Load Was Rejected: | Not reported |
| | |
| Manifest Number: | 013132309JJK |
| EPA ID: | NYR000216887 |
| Date Shipped: | 3/3/2015 |
| TSDF EPA ID: | NJD991291105 |
| Transporter EPA ID: | NJR000029967 |
| Transporter 2 EPA ID: | Not reported |
| Transporter 3 EPA ID: | Not reported |
| Transporter 4 EPA ID: | Not reported |
| Transporter 5 EPA ID: | Not reported |
| Transporter 6 EPA ID: | Not reported |

**863 ATLANTIC AVE REALTY HOLDINGS LLC (Continued)** **S120679053**

| | |
|---|---|
| Transporter 7 EPA ID: | Not reported |
| Transporter 8 EPA ID: | Not reported |
| Transporter 9 EPA ID: | Not reported |
| Transporter 10 EPA ID: | Not reported |
| Date Trans1 Transported Waste: | Not reported |
| Date Trans2 Transported Waste: | Not reported |
| Date Trans3 Transported Waste: | Not reported |
| Date Trans4 Transported Waste: | Not reported |
| Date Trans5 Transported Waste: | Not reported |
| Date Trans6 Transported Waste: | Not reported |
| Date Trans7 Transported Waste: | Not reported |
| Date Trans8 Transported Waste: | Not reported |
| Date Trans9 Transported Waste: | Not reported |
| Date Trans10 Transported Waste: | Not reported |
| Date TSDF Received Waste: | Not reported |
| TSDF EPA Facility Name: | Not reported |
| QTY Units: | Not reported |
| Transporter SEQ ID: | Not reported |
| Transporter-1 Date: | Not reported |
| Waste SEQ ID: | Not reported |
| Waste Type Code 2: | Not reported |
| Waste Type Code 3: | Not reported |
| Waste Type Code 4: | Not reported |
| Waste Type Code 5: | Not reported |
| Waste Type Code 6: | Not reported |
| Date Accepted: | Not reported |
| Manifest Discrepancy Type: | Not reported |
| Data Entry Number: | Not reported |
| Was Load Rejected: | BROOKLYN, NY 11211 |
| Reason Load Was Rejected: | Not reported |

| | |
|---|---|
| Manifest Number: | 013132313JJK |
| EPA ID: | NYR000216887 |
| Date Shipped: | 3/4/2015 |
| TSDF EPA ID: | NJD991291105 |
| Transporter EPA ID: | NJR000029967 |
| Transporter 2 EPA ID: | Not reported |
| Transporter 3 EPA ID: | Not reported |
| Transporter 4 EPA ID: | Not reported |
| Transporter 5 EPA ID: | Not reported |
| Transporter 6 EPA ID: | Not reported |
| Transporter 7 EPA ID: | Not reported |
| Transporter 8 EPA ID: | Not reported |
| Transporter 9 EPA ID: | Not reported |
| Transporter 10 EPA ID: | Not reported |
| Date Trans1 Transported Waste: | Not reported |
| Date Trans2 Transported Waste: | Not reported |
| Date Trans3 Transported Waste: | Not reported |
| Date Trans4 Transported Waste: | Not reported |
| Date Trans5 Transported Waste: | Not reported |
| Date Trans6 Transported Waste: | Not reported |
| Date Trans7 Transported Waste: | Not reported |
| Date Trans8 Transported Waste: | Not reported |
| Date Trans9 Transported Waste: | Not reported |
| Date Trans10 Transported Waste: | Not reported |
| Date TSDF Received Waste: | Not reported |
| TSDF EPA Facility Name: | Not reported |

**863 ATLANTIC AVE REALTY HOLDINGS LLC (Continued)** **S120679053**

| | |
|---|---|
| QTY Units: | Not reported |
| Transporter SEQ ID: | Not reported |
| Transporter-1 Date: | Not reported |
| Waste SEQ ID: | Not reported |
| Waste Type Code 2: | Not reported |
| Waste Type Code 3: | Not reported |
| Waste Type Code 4: | Not reported |
| Waste Type Code 5: | Not reported |
| Waste Type Code 6: | Not reported |
| Date Accepted: | Not reported |
| Manifest Discrepancy Type: | Not reported |
| Data Entry Number: | Not reported |
| Was Load Rejected: | BROOKLYN, NY 11211 |
| Reason Load Was Rejected: | Not reported |
| | |
| Manifest Number: | 013132312JJK |
| EPA ID: | NYR000216887 |
| Date Shipped: | 3/3/2015 |
| TSDF EPA ID: | NJD991291105 |
| Transporter EPA ID: | NJR000029967 |
| Transporter 2 EPA ID: | Not reported |
| Transporter 3 EPA ID: | Not reported |
| Transporter 4 EPA ID: | Not reported |
| Transporter 5 EPA ID: | Not reported |
| Transporter 6 EPA ID: | Not reported |
| Transporter 7 EPA ID: | Not reported |
| Transporter 8 EPA ID: | Not reported |
| Transporter 9 EPA ID: | Not reported |
| Transporter 10 EPA ID: | Not reported |
| Date Trans1 Transported Waste: | Not reported |
| Date Trans2 Transported Waste: | Not reported |
| Date Trans3 Transported Waste: | Not reported |
| Date Trans4 Transported Waste: | Not reported |
| Date Trans5 Transported Waste: | Not reported |
| Date Trans6 Transported Waste: | Not reported |
| Date Trans7 Transported Waste: | Not reported |
| Date Trans8 Transported Waste: | Not reported |
| Date Trans9 Transported Waste: | Not reported |
| Date Trans10 Transported Waste: | Not reported |
| Date TSDF Received Waste: | Not reported |
| TSDF EPA Facility Name: | Not reported |
| QTY Units: | Not reported |
| Transporter SEQ ID: | Not reported |
| Transporter-1 Date: | Not reported |
| Waste SEQ ID: | Not reported |
| Waste Type Code 2: | Not reported |
| Waste Type Code 3: | Not reported |
| Waste Type Code 4: | Not reported |
| Waste Type Code 5: | Not reported |
| Waste Type Code 6: | Not reported |
| Date Accepted: | Not reported |
| Manifest Discrepancy Type: | Not reported |
| Data Entry Number: | Not reported |
| Was Load Rejected: | BROOKLYN, NY 11211 |
| Reason Load Was Rejected: | Not reported |
| | |
| Manifest Number: | 013132302JJK |

**863 ATLANTIC AVE REALTY HOLDINGS LLC (Continued)** **S120679053**

| | |
|---|---|
| EPA ID: | NYR000216887 |
| Date Shipped: | 3/3/2015 |
| TSDF EPA ID: | NJD991291105 |
| Transporter EPA ID: | NJR000029967 |
| Transporter 2 EPA ID: | Not reported |
| Transporter 3 EPA ID: | Not reported |
| Transporter 4 EPA ID: | Not reported |
| Transporter 5 EPA ID: | Not reported |
| Transporter 6 EPA ID: | Not reported |
| Transporter 7 EPA ID: | Not reported |
| Transporter 8 EPA ID: | Not reported |
| Transporter 9 EPA ID: | Not reported |
| Transporter 10 EPA ID: | Not reported |
| Date Trans1 Transported Waste: | Not reported |
| Date Trans2 Transported Waste: | Not reported |
| Date Trans3 Transported Waste: | Not reported |
| Date Trans4 Transported Waste: | Not reported |
| Date Trans5 Transported Waste: | Not reported |
| Date Trans6 Transported Waste: | Not reported |
| Date Trans7 Transported Waste: | Not reported |
| Date Trans8 Transported Waste: | Not reported |
| Date Trans9 Transported Waste: | Not reported |
| Date Trans10 Transported Waste: | Not reported |
| Date TSDF Received Waste: | Not reported |
| TSDF EPA Facility Name: | Not reported |
| QTY Units: | Not reported |
| Transporter SEQ ID: | Not reported |
| Transporter-1 Date: | Not reported |
| Waste SEQ ID: | Not reported |
| Waste Type Code 2: | Not reported |
| Waste Type Code 3: | Not reported |
| Waste Type Code 4: | Not reported |
| Waste Type Code 5: | Not reported |
| Waste Type Code 6: | Not reported |
| Date Accepted: | Not reported |
| Manifest Discrepancy Type: | Not reported |
| Data Entry Number: | Not reported |
| Was Load Rejected: | BROOKLYN, NY 11211 |
| Reason Load Was Rejected: | Not reported |

| | |
|---|---|
| Manifest Number: | 013132308JJK |
| EPA ID: | NYR000216887 |
| Date Shipped: | 3/3/2015 |
| TSDF EPA ID: | NJD991291105 |
| Transporter EPA ID: | NJR000029967 |
| Transporter 2 EPA ID: | Not reported |
| Transporter 3 EPA ID: | Not reported |
| Transporter 4 EPA ID: | Not reported |
| Transporter 5 EPA ID: | Not reported |
| Transporter 6 EPA ID: | Not reported |
| Transporter 7 EPA ID: | Not reported |
| Transporter 8 EPA ID: | Not reported |
| Transporter 9 EPA ID: | Not reported |
| Transporter 10 EPA ID: | Not reported |
| Date Trans1 Transported Waste: | Not reported |
| Date Trans2 Transported Waste: | Not reported |
| Date Trans3 Transported Waste: | Not reported |

**863 ATLANTIC AVE REALTY HOLDINGS LLC (Continued)** **S120679053**

| | |
|---|---|
| Date Trans4 Transported Waste: | Not reported |
| Date Trans5 Transported Waste: | Not reported |
| Date Trans6 Transported Waste: | Not reported |
| Date Trans7 Transported Waste: | Not reported |
| Date Trans8 Transported Waste: | Not reported |
| Date Trans9 Transported Waste: | Not reported |
| Date Trans10 Transported Waste: | Not reported |
| Date TSDF Received Waste: | Not reported |
| TSDF EPA Facility Name: | Not reported |
| QTY Units: | Not reported |
| Transporter SEQ ID: | Not reported |
| Transporter-1 Date: | Not reported |
| Waste SEQ ID: | Not reported |
| Waste Type Code 2: | Not reported |
| Waste Type Code 3: | Not reported |
| Waste Type Code 4: | Not reported |
| Waste Type Code 5: | Not reported |
| Waste Type Code 6: | Not reported |
| Date Accepted: | Not reported |
| Manifest Discrepancy Type: | Not reported |
| Data Entry Number: | Not reported |
| Was Load Rejected: | BROOKLYN, NY 11211 |
| Reason Load Was Rejected: | Not reported |

| | |
|---|---|
| Manifest Number: | 013132316JJK |
| EPA ID: | NYR000216887 |
| Date Shipped: | 3/4/2015 |
| TSDF EPA ID: | NJD991291105 |
| Transporter EPA ID: | NJR000029967 |
| Transporter 2 EPA ID: | Not reported |
| Transporter 3 EPA ID: | Not reported |
| Transporter 4 EPA ID: | Not reported |
| Transporter 5 EPA ID: | Not reported |
| Transporter 6 EPA ID: | Not reported |
| Transporter 7 EPA ID: | Not reported |
| Transporter 8 EPA ID: | Not reported |
| Transporter 9 EPA ID: | Not reported |
| Transporter 10 EPA ID: | Not reported |
| Date Trans1 Transported Waste: | Not reported |
| Date Trans2 Transported Waste: | Not reported |
| Date Trans3 Transported Waste: | Not reported |
| Date Trans4 Transported Waste: | Not reported |
| Date Trans5 Transported Waste: | Not reported |
| Date Trans6 Transported Waste: | Not reported |
| Date Trans7 Transported Waste: | Not reported |
| Date Trans8 Transported Waste: | Not reported |
| Date Trans9 Transported Waste: | Not reported |
| Date Trans10 Transported Waste: | Not reported |
| Date TSDF Received Waste: | Not reported |
| TSDF EPA Facility Name: | Not reported |
| QTY Units: | Not reported |
| Transporter SEQ ID: | Not reported |
| Transporter-1 Date: | Not reported |
| Waste SEQ ID: | Not reported |
| Waste Type Code 2: | Not reported |
| Waste Type Code 3: | Not reported |
| Waste Type Code 4: | Not reported |

**863 ATLANTIC AVE REALTY HOLDINGS LLC (Continued)** **S120679053**

| | |
|---|---|
| Waste Type Code 5: | Not reported |
| Waste Type Code 6: | Not reported |
| Date Accepted: | Not reported |
| Manifest Discrepancy Type: | Not reported |
| Data Entry Number: | Not reported |
| Was Load Rejected: | BROOKLYN, NY 11211 |
| Reason Load Was Rejected: | Not reported |
| | |
| Manifest Number: | 013132317JJK |
| EPA ID: | NYR000216887 |
| Date Shipped: | 3/4/2015 |
| TSDF EPA ID: | NJD991291105 |
| Transporter EPA ID: | NJR000029967 |
| Transporter 2 EPA ID: | Not reported |
| Transporter 3 EPA ID: | Not reported |
| Transporter 4 EPA ID: | Not reported |
| Transporter 5 EPA ID: | Not reported |
| Transporter 6 EPA ID: | Not reported |
| Transporter 7 EPA ID: | Not reported |
| Transporter 8 EPA ID: | Not reported |
| Transporter 9 EPA ID: | Not reported |
| Transporter 10 EPA ID: | Not reported |
| Date Trans1 Transported Waste: | Not reported |
| Date Trans2 Transported Waste: | Not reported |
| Date Trans3 Transported Waste: | Not reported |
| Date Trans4 Transported Waste: | Not reported |
| Date Trans5 Transported Waste: | Not reported |
| Date Trans6 Transported Waste: | Not reported |
| Date Trans7 Transported Waste: | Not reported |
| Date Trans8 Transported Waste: | Not reported |
| Date Trans9 Transported Waste: | Not reported |
| Date Trans10 Transported Waste: | Not reported |
| Date TSDF Received Waste: | Not reported |
| TSDF EPA Facility Name: | Not reported |
| QTY Units: | Not reported |
| Transporter SEQ ID: | Not reported |
| Transporter-1 Date: | Not reported |
| Waste SEQ ID: | Not reported |
| Waste Type Code 2: | Not reported |
| Waste Type Code 3: | Not reported |
| Waste Type Code 4: | Not reported |
| Waste Type Code 5: | Not reported |
| Waste Type Code 6: | Not reported |
| Date Accepted: | Not reported |
| Manifest Discrepancy Type: | Not reported |
| Data Entry Number: | Not reported |
| Was Load Rejected: | BROOKLYN, NY 11211 |
| Reason Load Was Rejected: | Not reported |
| | |
| Manifest Number: | 013132303JJK |
| EPA ID: | NYR000216887 |
| Date Shipped: | 3/3/2015 |
| TSDF EPA ID: | NJD991291105 |
| Transporter EPA ID: | NJR000029967 |
| Transporter 2 EPA ID: | Not reported |
| Transporter 3 EPA ID: | Not reported |
| Transporter 4 EPA ID: | Not reported |

**863 ATLANTIC AVE REALTY HOLDINGS LLC (Continued)** **S120679053**

| | |
|---|---|
| Transporter 5 EPA ID: | Not reported |
| Transporter 6 EPA ID: | Not reported |
| Transporter 7 EPA ID: | Not reported |
| Transporter 8 EPA ID: | Not reported |
| Transporter 9 EPA ID: | Not reported |
| Transporter 10 EPA ID: | Not reported |
| Date Trans1 Transported Waste: | Not reported |
| Date Trans2 Transported Waste: | Not reported |
| Date Trans3 Transported Waste: | Not reported |
| Date Trans4 Transported Waste: | Not reported |
| Date Trans5 Transported Waste: | Not reported |
| Date Trans6 Transported Waste: | Not reported |
| Date Trans7 Transported Waste: | Not reported |
| Date Trans8 Transported Waste: | Not reported |
| Date Trans9 Transported Waste: | Not reported |
| Date Trans10 Transported Waste: | Not reported |
| Date TSDF Received Waste: | Not reported |
| TSDF EPA Facility Name: | Not reported |
| QTY Units: | Not reported |
| Transporter SEQ ID: | Not reported |
| Transporter-1 Date: | Not reported |
| Waste SEQ ID: | Not reported |
| Waste Type Code 2: | Not reported |
| Waste Type Code 3: | Not reported |
| Waste Type Code 4: | Not reported |
| Waste Type Code 5: | Not reported |
| Waste Type Code 6: | Not reported |
| Date Accepted: | Not reported |
| Manifest Discrepancy Type: | Not reported |
| Data Entry Number: | Not reported |
| Was Load Rejected: | BROOKLYN, NY 11211 |
| Reason Load Was Rejected: | Not reported |

| | |
|---|---|
| Manifest Number: | 013132306JJK |
| EPA ID: | NYR000216887 |
| Date Shipped: | 3/3/2015 |
| TSDF EPA ID: | NJD991291105 |
| Transporter EPA ID: | NJR000029967 |
| Transporter 2 EPA ID: | Not reported |
| Transporter 3 EPA ID: | Not reported |
| Transporter 4 EPA ID: | Not reported |
| Transporter 5 EPA ID: | Not reported |
| Transporter 6 EPA ID: | Not reported |
| Transporter 7 EPA ID: | Not reported |
| Transporter 8 EPA ID: | Not reported |
| Transporter 9 EPA ID: | Not reported |
| Transporter 10 EPA ID: | Not reported |
| Date Trans1 Transported Waste: | Not reported |
| Date Trans2 Transported Waste: | Not reported |
| Date Trans3 Transported Waste: | Not reported |
| Date Trans4 Transported Waste: | Not reported |
| Date Trans5 Transported Waste: | Not reported |
| Date Trans6 Transported Waste: | Not reported |
| Date Trans7 Transported Waste: | Not reported |
| Date Trans8 Transported Waste: | Not reported |
| Date Trans9 Transported Waste: | Not reported |
| Date Trans10 Transported Waste: | Not reported |

**863 ATLANTIC AVE REALTY HOLDINGS LLC (Continued)** **S120679053**

| | |
|---|---|
| Date TSDF Received Waste: | Not reported |
| TSDF EPA Facility Name: | Not reported |
| QTY Units: | Not reported |
| Transporter SEQ ID: | Not reported |
| Transporter-1 Date: | Not reported |
| Waste SEQ ID: | Not reported |
| Waste Type Code 2: | Not reported |
| Waste Type Code 3: | Not reported |
| Waste Type Code 4: | Not reported |
| Waste Type Code 5: | Not reported |
| Waste Type Code 6: | Not reported |
| Date Accepted: | Not reported |
| Manifest Discrepancy Type: | Not reported |
| Data Entry Number: | Not reported |
| Was Load Rejected: | BROOKLYN, NY 11211 |
| Reason Load Was Rejected: | Not reported |

| | |
|---|---|
| Manifest Number: | 013132311JJK |
| EPA ID: | NYR000216887 |
| Date Shipped: | 3/3/2015 |
| TSDF EPA ID: | NJD991291105 |
| Transporter EPA ID: | NJR000029967 |
| Transporter 2 EPA ID: | Not reported |
| Transporter 3 EPA ID: | Not reported |
| Transporter 4 EPA ID: | Not reported |
| Transporter 5 EPA ID: | Not reported |
| Transporter 6 EPA ID: | Not reported |
| Transporter 7 EPA ID: | Not reported |
| Transporter 8 EPA ID: | Not reported |
| Transporter 9 EPA ID: | Not reported |
| Transporter 10 EPA ID: | Not reported |
| Date Trans1 Transported Waste: | Not reported |
| Date Trans2 Transported Waste: | Not reported |
| Date Trans3 Transported Waste: | Not reported |
| Date Trans4 Transported Waste: | Not reported |
| Date Trans5 Transported Waste: | Not reported |
| Date Trans6 Transported Waste: | Not reported |
| Date Trans7 Transported Waste: | Not reported |
| Date Trans8 Transported Waste: | Not reported |
| Date Trans9 Transported Waste: | Not reported |
| Date Trans10 Transported Waste: | Not reported |
| Date TSDF Received Waste: | Not reported |
| TSDF EPA Facility Name: | Not reported |
| QTY Units: | Not reported |
| Transporter SEQ ID: | Not reported |
| Transporter-1 Date: | Not reported |
| Waste SEQ ID: | Not reported |
| Waste Type Code 2: | Not reported |
| Waste Type Code 3: | Not reported |
| Waste Type Code 4: | Not reported |
| Waste Type Code 5: | Not reported |
| Waste Type Code 6: | Not reported |
| Date Accepted: | Not reported |
| Manifest Discrepancy Type: | Not reported |
| Data Entry Number: | Not reported |
| Was Load Rejected: | BROOKLYN, NY 11211 |
| Reason Load Was Rejected: | Not reported |

**863 ATLANTIC AVE REALTY HOLDINGS LLC (Continued)** **S120679053**

| | |
|---|---|
| Manifest Number: | 013132310JJK |
| EPA ID: | NYR000216887 |
| Date Shipped: | 3/3/2015 |
| TSDF EPA ID: | NJD991291105 |
| Transporter EPA ID: | NJR000029967 |
| Transporter 2 EPA ID: | Not reported |
| Transporter 3 EPA ID: | Not reported |
| Transporter 4 EPA ID: | Not reported |
| Transporter 5 EPA ID: | Not reported |
| Transporter 6 EPA ID: | Not reported |
| Transporter 7 EPA ID: | Not reported |
| Transporter 8 EPA ID: | Not reported |
| Transporter 9 EPA ID: | Not reported |
| Transporter 10 EPA ID: | Not reported |
| Date Trans1 Transported Waste: | Not reported |
| Date Trans2 Transported Waste: | Not reported |
| Date Trans3 Transported Waste: | Not reported |
| Date Trans4 Transported Waste: | Not reported |
| Date Trans5 Transported Waste: | Not reported |
| Date Trans6 Transported Waste: | Not reported |
| Date Trans7 Transported Waste: | Not reported |
| Date Trans8 Transported Waste: | Not reported |
| Date Trans9 Transported Waste: | Not reported |
| Date Trans10 Transported Waste: | Not reported |
| Date TSDF Received Waste: | Not reported |
| TSDF EPA Facility Name: | Not reported |
| QTY Units: | Not reported |
| Transporter SEQ ID: | Not reported |
| Transporter-1 Date: | Not reported |
| Waste SEQ ID: | Not reported |
| Waste Type Code 2: | Not reported |
| Waste Type Code 3: | Not reported |
| Waste Type Code 4: | Not reported |
| Waste Type Code 5: | Not reported |
| Waste Type Code 6: | Not reported |
| Date Accepted: | Not reported |
| Manifest Discrepancy Type: | Not reported |
| Data Entry Number: | Not reported |
| Was Load Rejected: | BROOKLYN, NY 11211 |
| Reason Load Was Rejected: | Not reported |

| | |
|---|---|
| Manifest Number: | 013132318JJK |
| EPA ID: | NYR000216887 |
| Date Shipped: | 3/4/2015 |
| TSDF EPA ID: | NJD991291105 |
| Transporter EPA ID: | NJR000029967 |
| Transporter 2 EPA ID: | Not reported |
| Transporter 3 EPA ID: | Not reported |
| Transporter 4 EPA ID: | Not reported |
| Transporter 5 EPA ID: | Not reported |
| Transporter 6 EPA ID: | Not reported |
| Transporter 7 EPA ID: | Not reported |
| Transporter 8 EPA ID: | Not reported |
| Transporter 9 EPA ID: | Not reported |
| Transporter 10 EPA ID: | Not reported |
| Date Trans1 Transported Waste: | Not reported |
| Date Trans2 Transported Waste: | Not reported |

**863 ATLANTIC AVE REALTY HOLDINGS LLC (Continued)** **S120679053**

| | |
|---|---|
| Date Trans3 Transported Waste: | Not reported |
| Date Trans4 Transported Waste: | Not reported |
| Date Trans5 Transported Waste: | Not reported |
| Date Trans6 Transported Waste: | Not reported |
| Date Trans7 Transported Waste: | Not reported |
| Date Trans8 Transported Waste: | Not reported |
| Date Trans9 Transported Waste: | Not reported |
| Date Trans10 Transported Waste: | Not reported |
| Date TSDF Received Waste: | Not reported |
| TSDF EPA Facility Name: | Not reported |
| QTY Units: | Not reported |
| Transporter SEQ ID: | Not reported |
| Transporter-1 Date: | Not reported |
| Waste SEQ ID: | Not reported |
| Waste Type Code 2: | Not reported |
| Waste Type Code 3: | Not reported |
| Waste Type Code 4: | Not reported |
| Waste Type Code 5: | Not reported |
| Waste Type Code 6: | Not reported |
| Date Accepted: | Not reported |
| Manifest Discrepancy Type: | Not reported |
| Data Entry Number: | Not reported |
| Was Load Rejected: | BROOKLYN, NY 11211 |
| Reason Load Was Rejected: | Not reported |

---

**AH275** **590-596 WASHINGTON AVENUE** **NY VCP** **S118943342**
**NW** **590-596 WASHINGTON AVENUE** **N/A**
**1/8-1/4** **NEW YORK CITY, NY**
**0.203 mi.**
**1073 ft.** **Site 2 of 23 in cluster AH**

**Relative:**
**Lower**

**Actual:**
**77 ft.**

VCP NYC:

| | |
|---|---|
| Project ID: | 14CVCP205K |
| Project Name: | 590-596 WASHINGTON AVENUE |
| Project Address: | 590-596 WASHINGTON AVENUE |
| Borough: | BROOKLYN |

VCP NYC:

| | |
|---|---|
| Project ID: | 14CVCP205K |
| File Name: | 2013-12-16.RIR |
| URL: | http://www.nyc.gov/html/oer/downloads/pdf/repository/NYCBCP_Brooklyn/14CVCP205K/2013-12-16.14CVCP205K.590-596_Washington_Ave.RIR.pdf |

| | |
|---|---|
| Project ID: | 14CVCP205K |
| File Name: | 2013-12-16.RAWP_Draft |
| URL: | http://www.nyc.gov/html/oer/downloads/pdf/repository/NYCBCP_Brooklyn/14CVCP205K/2013-12-16.14CVCP205K.590-596_Washington_Ave.RAWP.draft.pdf |

| | |
|---|---|
| Project ID: | 14CVCP205K |
| File Name: | 2013-12-17.Factsheet-1 |
| URL: | http://www.nyc.gov/html/oer/downloads/pdf/repository/NYCBCP_Brooklyn/14CVCP205K/2013-12-17.14CVCP205.K590-596_Washington_Avenue.Factsheet-1.pdf |

| | |
|---|---|
| Project ID: | 14CVCP205K |
| File Name: | 2013-12-17.Translated_Factsheet-1 |

**590-596 WASHINGTON AVENUE (Continued)** **S118943342**

URL: http://www.nyc.gov/html/oer/downloads/pdf/repository/NYCBCP_Brooklyn/14CVCP205K/2013-12-17.14CVCP205K.590-596_Washington_Ave.Translated_Fact sheet-1.pdf

Project ID: 14CVCP205K
File Name: 2013-12-17.Translated_CPS
URL: http://www.nyc.gov/html/oer/downloads/pdf/repository/NYCBCP_Brooklyn/14CVCP205K/2013-12-17.14CVCP205K.590-596_Washington_Ave.Translated_CPS.pdf

Project ID: 14CVCP205K
File Name: 2015-01-09.Updated_RAWP
URL: http://www.nyc.gov/html/oer/downloads/pdf/repository/NYCBCP_Brooklyn/14CVCP205K/2015-01-09.14CVCP205.590-596_Washington_Ave.revised_RAWP_EBC_V4.pdf

Project ID: 14CVCP205K
File Name: 2015-03-02.Factsheet-2
URL: http://www.nyc.gov/html/oer/downloads/pdf/repository/NYCBCP_Brooklyn/14CVCP205K/2014-03-04.14CVCP205.590-596 Washington Ave.Doc.FactSheet2.pdf

Project ID: 14CVCP205K
File Name: 2015-03-02.Translated_Factsheet-2
URL: http://www.nyc.gov/html/oer/downloads/pdf/repository/NYCBCP_Brooklyn/14CVCP205K/2015-03-04.14CVCP205K.590-596_Washington_Ave.Translated_Fact sheet-2.pdf

---

**AH276** **863 ATLANTIC AVENUE REALTY HOLDINGS LLC** **NY MANIFEST** **S117742297**
**NW** **590-596 WASHINGTON AVE** **N/A**
**1/8-1/4** **BROOKLYN, NY 11238**
**0.203 mi.**
**1073 ft.** **Site 3 of 23 in cluster AH**

**Relative:**
**Lower**

**Actual:**
**77 ft.**

NY MANIFEST:
Country: USA
EPA ID: NYR000216887
Facility Status: Not reported
Location Address 1: 590-596 WASHINGTON AVE
Code: BP
Location Address 2: Not reported
Total Tanks: Not reported
Location City: BROOKLYN
Location State: NY
Location Zip: 11238
Location Zip 4: Not reported

NY MANIFEST:
EPAID: NYR000216887
Mailing Name: 863 ATLANTIC AVENUE REALTY HOLDINGS LLC
Mailing Contact: 863 ATLANTIC AV REALTY HOLDING LLC
Mailing Address 1: 863 ATLANTIC AV
Mailing Address 2: Not reported
Mailing City: BROOKLYN
Mailing State: NY
Mailing Zip: 11238
Mailing Zip 4: Not reported

**863 ATLANTIC AVENUE REALTY HOLDINGS LLC (Continued)** **S117742297**

| | |
|---|---|
| Mailing Country: | USA |
| Mailing Phone: | Not reported |

NY MANIFEST:

| | |
|---|---|
| Document ID: | Not reported |
| Manifest Status: | Not reported |
| seq: | Not reported |
| Year: | 2015 |
| Trans1 State ID: | NJR000029967 |
| Trans2 State ID: | Not reported |
| Generator Ship Date: | 03/04/2015 |
| Trans1 Recv Date: | 03/04/2015 |
| Trans2 Recv Date: | Not reported |
| TSD Site Recv Date: | 03/04/2015 |
| Part A Recv Date: | Not reported |
| Part B Recv Date: | Not reported |
| Generator EPA ID: | NYR000216887 |
| Trans1 EPA ID: | Not reported |
| Trans2 EPA ID: | Not reported |
| TSDF ID 1: | NJD991291105 |
| TSDF ID 2: | Not reported |
| Manifest Tracking Number: | 013132316JJK |
| Import Indicator: | N |
| Export Indicator: | N |
| Discr Quantity Indicator: | Y |
| Discr Type Indicator: | N |
| Discr Residue Indicator: | N |
| Discr Partial Reject Indicator: | N |
| Discr Full Reject Indicator: | N |
| Manifest Ref Number: | Not reported |
| Alt Facility RCRA ID: | Not reported |
| Alt Facility Sign Date: | Not reported |
| MGMT Method Type Code: | H110 |
| Waste Code: | Not reported |
| Waste Code: | Not reported |
| Waste Code: | Not reported |
| Waste Code: | Not reported |
| Waste Code: | Not reported |
| Waste Code: | Not reported |
| Quantity: | 50100 |
| Units: | P - Pounds |
| Number of Containers: | 1 |
| Container Type: | DT - Dump trucks |
| Handling Method: | T Chemical, physical, or biological treatment. |
| Specific Gravity: | 1 |
| Waste Code: | D008 |
| Waste Code 1_2: | Not reported |
| Waste Code 1_3: | Not reported |
| Waste Code 1_4: | Not reported |
| Waste Code 1_5: | Not reported |
| Waste Code 1_6: | Not reported |

Click this hyperlink while viewing on your computer to access
-1 additional NY MANIFEST: record(s) in the EDR Site Report.

**AH277**
**NW**
**1/8-1/4**
**0.203 mi.**
**1073 ft.**

**863 ATLANTIC AVE REALTY HOLDINGS LLC**
**590 WASHINGTON AVENUE**
**BROOKLYN, NY 11238**

**Site 4 of 23 in cluster AH**

**RCRA-LQG** | **1017780096** / **NYR000216887**

**Relative:**
**Lower**

**Actual:**
**77 ft.**

RCRA-LQG:

| | |
|---|---|
| Date form received by agency: | 03/03/2016 |
| Facility name: | 863 ATLANTIC AVE REALTY HOLDINGS LLC |
| Facility address: | 590 WASHINGTON AVENUE<br>BROOKLYN, NY 11238 |
| EPA ID: | NYR000216887 |
| Mailing address: | LEE AVENUE PMB 103<br>BROOKLYN, NY 11211 |
| Contact: | CHESKEL SCHWIMMER |
| Contact address: | LEE AVENUE PMB 103<br>BROOKLYN, NY 11211 |
| Contact country: | US |
| Contact telephone: | 718-522-5512 |
| Contact email: | CSCHWIMMER@CGSBUILDERS.COM |
| EPA Region: | 02 |
| Classification: | Large Quantity Generator |
| Description: | Handler: generates 1,000 kg or more of hazardous waste during any calendar month; or generates more than 1 kg of acutely hazardous waste during any calendar month; or generates more than 100 kg of any residue or contaminated soil, waste or other debris resulting from the cleanup of a spill, into or on any land or water, of acutely hazardous waste during any calendar month; or generates 1 kg or less of acutely hazardous waste during any calendar month, and accumulates more than 1 kg of acutely hazardous waste at any time; or generates 100 kg or less of any residue or contaminated soil, waste or other debris resulting from the cleanup of a spill, into or on any land or water, of acutely hazardous waste during any calendar month, and accumulates more than 100 kg of that material at any time |

Owner/Operator Summary:

| | |
|---|---|
| Owner/operator name: | 863 ATLANTIC AVENUE REALTY HOLDINGS LLC |
| Owner/operator address: | LEE AVE PMB #103<br>BROOKLYN, NY 11211 |
| Owner/operator country: | US |
| Owner/operator telephone: | 718-522-5512 |
| Owner/operator email: | Not reported |
| Owner/operator fax: | Not reported |
| Owner/operator extension: | Not reported |
| Legal status: | Private |
| Owner/Operator Type: | Owner |
| Owner/Op start date: | 09/18/2013 |
| Owner/Op end date: | Not reported |

| | |
|---|---|
| Owner/operator name: | 863 ATLANTIC AVENUE REALTY HOLDINGS LLC |
| Owner/operator address: | LEE AVENUE PMB # 103<br>BROOKLYN, NY 11211 |
| Owner/operator country: | US |
| Owner/operator telephone: | 718-522-5512 |
| Owner/operator email: | Not reported |
| Owner/operator fax: | Not reported |
| Owner/operator extension: | Not reported |
| Legal status: | Private |
| Owner/Operator Type: | Owner |

**863 ATLANTIC AVE REALTY HOLDINGS LLC (Continued)** **1017780096**

Owner/Op start date: 09/12/2013
Owner/Op end date: Not reported

Owner/operator name: CHECKEL SCHWIMMER
Owner/operator address: Not reported
Not reported
Owner/operator country: US
Owner/operator telephone: Not reported
Owner/operator email: Not reported
Owner/operator fax: Not reported
Owner/operator extension: Not reported
Legal status: Private
Owner/Operator Type: Operator
Owner/Op start date: 02/05/2013
Owner/Op end date: Not reported

Owner/operator name: CHESKEL SCHWIMMER
Owner/operator address: LEE AVE
BROOKLYN, NY 11211
Owner/operator country: US
Owner/operator telephone: Not reported
Owner/operator email: Not reported
Owner/operator fax: Not reported
Owner/operator extension: Not reported
Legal status: Private
Owner/Operator Type: Operator
Owner/Op start date: 02/05/2013
Owner/Op end date: Not reported

Handler Activities Summary:
U.S. importer of hazardous waste: No
Mixed waste (haz. and radioactive): No
Recycler of hazardous waste: No
Transporter of hazardous waste: No
Treater, storer or disposer of HW: No
Underground injection activity: No
On-site burner exemption: No
Furnace exemption: No
Used oil fuel burner: No
Used oil processor: No
User oil refiner: No
Used oil fuel marketer to burner: No
Used oil Specification marketer: No
Used oil transfer facility: No
Used oil transporter: No

. Waste code: D008
. Waste name: LEAD

Historical Generators:
Date form received by agency: 01/21/2015
Site name: 863 ATLANTIC AVENUE REALTY HOLDINGS LLC
Classification: Large Quantity Generator

. Waste code: D008
. Waste name: LEAD

**863 ATLANTIC AVE REALTY HOLDINGS LLC (Continued)** **1017780096**

Biennial Reports:

Last Biennial Reporting Year: 2017

Annual Waste Handled:

| | |
|---|---|
| Waste code: | D008 |
| Waste name: | LEAD |
| Amount (Lbs): | 630660 |

Violation Status: No violations found

---

**AI278** **CON EDISON SERVICE BOX: 33266** **RCRA NonGen / NLR** **1016967488**
**WNW** **897 PACIFIC ST** **NY MANIFEST** **NYP004410957**
**1/8-1/4** **BROOKLYN, NY 11238**
**0.203 mi.**
**1073 ft.** **Site 1 of 5 in cluster AI**

**Relative:**
**Lower**

**Actual:**
**83 ft.**

RCRA NonGen / NLR:

| | |
|---|---|
| Date form received by agency: | 01/26/2014 |
| Facility name: | CON EDISON SERVICE BOX: 33266 |
| Facility address: | 897 PACIFIC ST<br>BROOKLYN, NY 11238 |
| EPA ID: | NYP004410957 |
| Mailing address: | IRVING PL, 15TH FL NE<br>NEW YORK, NY 10003 |
| Contact: | THOMAS TEELING |
| Contact address: | Not reported<br>Not reported |
| Contact country: | Not reported |
| Contact telephone: | 212-460-3770 |
| Contact email: | Not reported |
| EPA Region: | 02 |
| Classification: | Non-Generator |
| Description: | Handler: Non-Generators do not presently generate hazardous waste |

Handler Activities Summary:

| | |
|---|---|
| U.S. importer of hazardous waste: | No |
| Mixed waste (haz. and radioactive): | No |
| Recycler of hazardous waste: | No |
| Transporter of hazardous waste: | No |
| Treater, storer or disposer of HW: | No |
| Underground injection activity: | No |
| On-site burner exemption: | No |
| Furnace exemption: | No |
| Used oil fuel burner: | No |
| Used oil processor: | No |
| User oil refiner: | No |
| Used oil fuel marketer to burner: | No |
| Used oil Specification marketer: | No |
| Used oil transfer facility: | No |
| Used oil transporter: | No |

Historical Generators:

| | |
|---|---|
| Date form received by agency: | 12/26/2013 |
| Site name: | CON EDISON SERVICE BOX: 33266 |
| Classification: | Conditionally Exempt Small Quantity Generator |

**CON EDISON SERVICE BOX: 33266 (Continued)** **1016967488**

Violation Status: No violations found

NY MANIFEST:
Country: USA
EPA ID: NYP004410957
Facility Status: Not reported
Location Address 1: 897 PACIFIC
Code: BP
Location Address 2: SERVICE BOX # 33266
Total Tanks: Not reported
Location City: BROOKLYN
Location State: NY
Location Zip: 11238
Location Zip 4: Not reported

NY MANIFEST:
EPAID: NYP004410957
Mailing Name: CON EDISON
Mailing Contact: TOM TEELING
Mailing Address 1: 4 IRVING PLACE 15TH FLOOR
Mailing Address 2: Not reported
Mailing City: NEW YORK
Mailing State: NY
Mailing Zip: 10003
Mailing Zip 4: Not reported
Mailing Country: USA
Mailing Phone: 2124603770

NY MANIFEST:
Document ID: Not reported
Manifest Status: Not reported
seq: Not reported
Year: 2013
Trans1 State ID: NJD003812047
Trans2 State ID: Not reported
Generator Ship Date: 12/26/2013
Trans1 Recv Date: 12/26/2013
Trans2 Recv Date: Not reported
TSD Site Recv Date: 12/26/2013
Part A Recv Date: Not reported
Part B Recv Date: Not reported
Generator EPA ID: NYP004410957
Trans1 EPA ID: Not reported
Trans2 EPA ID: Not reported
TSDF ID 1: NJD991291105
TSDF ID 2: Not reported
Manifest Tracking Number: 002300705GBF
Import Indicator: N
Export Indicator: N
Discr Quantity Indicator: N
Discr Type Indicator: N
Discr Residue Indicator: N
Discr Partial Reject Indicator: N
Discr Full Reject Indicator: N
Manifest Ref Number: Not reported
Alt Facility RCRA ID: Not reported
Alt Facility Sign Date: Not reported
MGMT Method Type Code: H110

**CON EDISON SERVICE BOX: 33266 (Continued)** **1016967488**

| | |
|---|---|
| Waste Code: | Not reported |
| Waste Code: | Not reported |
| Waste Code: | Not reported |
| Waste Code: | Not reported |
| Waste Code: | Not reported |
| Waste Code: | Not reported |
| Quantity: | 200 |
| Units: | G - Gallons (liquids only)* (8.3 pounds) |
| Number of Containers: | 1 |
| Container Type: | TT - Cargo tank, tank trucks |
| Handling Method: | T Chemical, physical, or biological treatment. |
| Specific Gravity: | 1 |
| Waste Code: | D008 |
| Waste Code 1_2: | Not reported |
| Waste Code 1_3: | Not reported |
| Waste Code 1_4: | Not reported |
| Waste Code 1_5: | Not reported |
| Waste Code 1_6: | Not reported |

Click this hyperlink while viewing on your computer to access
-1 additional NY MANIFEST: record(s) in the EDR Site Report.

**AI279** **CON EDISON** **NY MANIFEST** **S117738421**
**West** **874 PACIFIC ST** **N/A**
**1/8-1/4** **BROOKLYN, NY 11201**
**0.204 mi.**
**1076 ft.** **Site 2 of 5 in cluster AI**

**Relative:**
**Higher**

**Actual:**
**87 ft.**

NY MANIFEST:

| | |
|---|---|
| Country: | USA |
| EPA ID: | NYP004714622 |
| Facility Status: | Not reported |
| Location Address 1: | 874 PACIFIC ST |
| Code: | BP |
| Location Address 2: | SB33268 |
| Total Tanks: | Not reported |
| Location City: | BROOKLYN |
| Location State: | NY |
| Location Zip: | 11201 |
| Location Zip 4: | Not reported |

NY MANIFEST:

| | |
|---|---|
| EPAID: | NYP004714622 |
| Mailing Name: | CON EDISON |
| Mailing Contact: | CON EDISON |
| Mailing Address 1: | 4 IRVING PL |
| Mailing Address 2: | 15TH FL |
| Mailing City: | NEW YORK |
| Mailing State: | NY |
| Mailing Zip: | 10003 |
| Mailing Zip 4: | Not reported |
| Mailing Country: | USA |
| Mailing Phone: | Not reported |

NY MANIFEST:

| | |
|---|---|
| Document ID: | Not reported |
| Manifest Status: | Not reported |

**CON EDISON (Continued)** **S117738421**

| | |
|---|---|
| seq: | Not reported |
| Year: | 2015 |
| Trans1 State ID: | NJD003812047 |
| Trans2 State ID: | Not reported |
| Generator Ship Date: | 01/13/2015 |
| Trans1 Recv Date: | 01/13/2015 |
| Trans2 Recv Date: | Not reported |
| TSD Site Recv Date: | 01/16/2015 |
| Part A Recv Date: | Not reported |
| Part B Recv Date: | Not reported |
| Generator EPA ID: | NYP004714622 |
| Trans1 EPA ID: | Not reported |
| Trans2 EPA ID: | Not reported |
| TSDF ID 1: | NJD991291105 |
| TSDF ID 2: | Not reported |
| Manifest Tracking Number: | 002620449GBF |
| Import Indicator: | N |
| Export Indicator: | N |
| Discr Quantity Indicator: | N |
| Discr Type Indicator: | N |
| Discr Residue Indicator: | N |
| Discr Partial Reject Indicator: | N |
| Discr Full Reject Indicator: | N |
| Manifest Ref Number: | Not reported |
| Alt Facility RCRA ID: | Not reported |
| Alt Facility Sign Date: | Not reported |
| MGMT Method Type Code: | H110 |
| Waste Code: | Not reported |
| Waste Code: | Not reported |
| Waste Code: | Not reported |
| Waste Code: | Not reported |
| Waste Code: | Not reported |
| Waste Code: | Not reported |
| Quantity: | 100 |
| Units: | P - Pounds |
| Number of Containers: | 1 |
| Container Type: | TT - Cargo tank, tank trucks |
| Handling Method: | T Chemical, physical, or biological treatment. |
| Specific Gravity: | 1 |
| Waste Code: | D008 |
| Waste Code 1_2: | Not reported |
| Waste Code 1_3: | Not reported |
| Waste Code 1_4: | Not reported |
| Waste Code 1_5: | Not reported |
| Waste Code 1_6: | Not reported |

Click this hyperlink while viewing on your computer to access
-1 additional NY MANIFEST: record(s) in the EDR Site Report.

**AE280** **REGENCY SILVER INC** **RCRA NonGen / NLR** **1000207335**
**WSW** **52-58 UNDERHILL AVE** **FINDS** **NYD001556273**
**1/8-1/4** **BROOKLYN, NY 11238** **ECHO**
**0.205 mi.**
**1081 ft.** **Site 5 of 7 in cluster AE**

**Relative:**
**Higher**

**Actual:**
**98 ft.**

RCRA NonGen / NLR:

| | |
|---|---|
| Date form received by agency: | 01/01/2007 |
| Facility name: | REGENCY SILVER INC |
| Facility address: | 52-58 UNDERHILL AVE<br>BROOKLYN, NY 11238 |
| EPA ID: | NYD001556273 |
| Mailing address: | UNDERHILL AVE<br>BROOKLYN, NY 11238 |
| Contact: | Not reported |
| Contact address: | UNDERHILL AVE<br>BROOKLYN, NY 11238 |
| Contact country: | US |
| Contact telephone: | Not reported |
| Contact email: | Not reported |
| EPA Region: | 02 |
| Classification: | Non-Generator |
| Description: | Handler: Non-Generators do not presently generate hazardous waste |

Owner/Operator Summary:

| | |
|---|---|
| Owner/operator name: | Not reported |
| Owner/operator address: | NOT REQUIRED<br>NOT REQUIRED, WY 99999 |
| Owner/operator country: | US |
| Owner/operator telephone: | 212-555-1212 |
| Owner/operator email: | Not reported |
| Owner/operator fax: | Not reported |
| Owner/operator extension: | Not reported |
| Legal status: | Private |
| Owner/Operator Type: | Operator |
| Owner/Op start date: | Not reported |
| Owner/Op end date: | Not reported |

| | |
|---|---|
| Owner/operator name: | Not reported |
| Owner/operator address: | NOT REQUIRED<br>NOT REQUIRED, WY 99999 |
| Owner/operator country: | US |
| Owner/operator telephone: | 212-555-1212 |
| Owner/operator email: | Not reported |
| Owner/operator fax: | Not reported |
| Owner/operator extension: | Not reported |
| Legal status: | Private |
| Owner/Operator Type: | Owner |
| Owner/Op start date: | Not reported |
| Owner/Op end date: | Not reported |

Handler Activities Summary:

| | |
|---|---|
| U.S. importer of hazardous waste: | No |
| Mixed waste (haz. and radioactive): | No |
| Recycler of hazardous waste: | No |
| Transporter of hazardous waste: | No |
| Treater, storer or disposer of HW: | No |
| Underground injection activity: | No |

**REGENCY SILVER INC (Continued)** **1000207335**

On-site burner exemption: No
Furnace exemption: No
Used oil fuel burner: No
Used oil processor: No
User oil refiner: No
Used oil fuel marketer to burner: No
Used oil Specification marketer: No
Used oil transfer facility: No
Used oil transporter: No

Historical Generators:
Date form received by agency: 01/01/2006
Site name: REGENCY SILVER INC
Classification: Not a generator, verified

Date form received by agency: 12/31/1979
Site name: REGENCY SILVER INC
Classification: Not a generator, verified

Violation Status: No violations found

FINDS:

Registry ID: 110004335461

Environmental Interest/Information System
RCRAInfo is a national information system that supports the Resource Conservation and Recovery Act (RCRA) program through the tracking of events and activities related to facilities that generate, transport, and treat, store, or dispose of hazardous waste. RCRAInfo allows RCRA program staff to track the notification, permit, compliance, and corrective action activities required under RCRA.

Click this hyperlink while viewing on your computer to access additional FINDS: detail in the EDR Site Report.

ECHO:
Envid: 1000207335
Registry ID: 110004335461
DFR URL: http://echo.epa.gov/detailed-facility-report?fid=110004335461

---

**AH281** **CON EDISON MANHOLE: 47164** **RCRA NonGen / NLR** **1016677687**
**WNW** **580 WASHINGTON AVE OPPOSITE** **FINDS** **NYP004313631**
**1/8-1/4** **BROOKLYN, NY 11238** **ECHO**
**0.205 mi.** **NY MANIFEST**
**1083 ft.** **Site 5 of 23 in cluster AH**

**Relative:** **Lower**
**Actual:** **77 ft.**

RCRA NonGen / NLR:
Date form received by agency: 06/15/2013
Facility name: CON EDISON MANHOLE: 47164
Facility address: 580 WASHINGTON AVE OPPOSITE
BROOKLYN, NY 11238
EPA ID: NYP004313631
Mailing address: VING PL, RM 828
NEW YORK, NY 10003
Contact: ANTHONY SIGNORE

**CON EDISON MANHOLE: 47164 (Continued)** **1016677687**

Contact address: Not reported
Not reported
Contact country: Not reported
Contact telephone: 718-666-4714
Contact email: Not reported
EPA Region: 02
Classification: Non-Generator
Description: Handler: Non-Generators do not presently generate hazardous waste

Handler Activities Summary:
U.S. importer of hazardous waste: No
Mixed waste (haz. and radioactive): No
Recycler of hazardous waste: No
Transporter of hazardous waste: No
Treater, storer or disposer of HW: No
Underground injection activity: No
On-site burner exemption: No
Furnace exemption: No
Used oil fuel burner: No
Used oil processor: No
User oil refiner: No
Used oil fuel marketer to burner: No
Used oil Specification marketer: No
Used oil transfer facility: No
Used oil transporter: No

Historical Generators:
Date form received by agency: 05/15/2013
Site name: CON EDISON MANHOLE: 47164
Classification: Conditionally Exempt Small Quantity Generator

Violation Status: No violations found

FINDS:

Registry ID: 110058877416

Environmental Interest/Information System
RCRAInfo is a national information system that supports the Resource Conservation and Recovery Act (RCRA) program through the tracking of events and activities related to facilities that generate, transport, and treat, store, or dispose of hazardous waste. RCRAInfo allows RCRA program staff to track the notification, permit, compliance, and corrective action activities required under RCRA.

Click this hyperlink while viewing on your computer to access additional FINDS: detail in the EDR Site Report.

ECHO:
Envid: 1016677687
Registry ID: 110058877416
DFR URL: http://echo.epa.gov/detailed-facility-report?fid=110058877416

NY MANIFEST:
Country: USA

**CON EDISON MANHOLE: 47164 (Continued)** **1016677687**

| | |
|---|---|
| EPA ID: | NYP004313631 |
| Facility Status: | Not reported |
| Location Address 1: | OPP 580 WASHINGTON AVE |
| Code: | BP |
| Location Address 2: | Not reported |
| Total Tanks: | Not reported |
| Location City: | BROOKLYN |
| Location State: | NY |
| Location Zip: | 11238 |
| Location Zip 4: | Not reported |

NY MANIFEST:

| | |
|---|---|
| EPAID: | NYP004313631 |
| Mailing Name: | CON EDISON |
| Mailing Contact: | CON EDISON |
| Mailing Address 1: | 4 IRVING PLACE 15TH FLOOR |
| Mailing Address 2: | Not reported |
| Mailing City: | NEW YORK |
| Mailing State: | NY |
| Mailing Zip: | 10003 |
| Mailing Zip 4: | Not reported |
| Mailing Country: | USA |
| Mailing Phone: | 2124603770 |

NY MANIFEST:

| | |
|---|---|
| Document ID: | Not reported |
| Manifest Status: | Not reported |
| seq: | Not reported |
| Year: | 2013 |
| Trans1 State ID: | NJD003812047 |
| Trans2 State ID: | Not reported |
| Generator Ship Date: | 05/15/2013 |
| Trans1 Recv Date: | 05/15/2013 |
| Trans2 Recv Date: | Not reported |
| TSD Site Recv Date: | 05/16/2013 |
| Part A Recv Date: | Not reported |
| Part B Recv Date: | Not reported |
| Generator EPA ID: | NYP004313631 |
| Trans1 EPA ID: | Not reported |
| Trans2 EPA ID: | Not reported |
| TSDF ID 1: | NJD991291105 |
| TSDF ID 2: | Not reported |
| Manifest Tracking Number: | 002017473GBF |
| Import Indicator: | N |
| Export Indicator: | N |
| Discr Quantity Indicator: | N |
| Discr Type Indicator: | N |
| Discr Residue Indicator: | N |
| Discr Partial Reject Indicator: | N |
| Discr Full Reject Indicator: | N |
| Manifest Ref Number: | Not reported |
| Alt Facility RCRA ID: | Not reported |
| Alt Facility Sign Date: | Not reported |
| MGMT Method Type Code: | H141 |
| Waste Code: | Not reported |
| Waste Code: | Not reported |
| Waste Code: | Not reported |

**CON EDISON MANHOLE: 47164 (Continued)** **1016677687**

| | |
|---|---|
| Waste Code: | Not reported |
| Waste Code: | Not reported |
| Waste Code: | Not reported |
| Quantity: | 150 |
| Units: | G - Gallons (liquids only)* (8.3 pounds) |
| Number of Containers: | 1 |
| Container Type: | TT - Cargo tank, tank trucks |
| Handling Method: | T Chemical, physical, or biological treatment. |
| Specific Gravity: | 1 |
| Waste Code: | D008 |
| Waste Code 1_2: | Not reported |
| Waste Code 1_3: | Not reported |
| Waste Code 1_4: | Not reported |
| Waste Code 1_5: | Not reported |
| Waste Code 1_6: | Not reported |

Click this hyperlink while viewing on your computer to access
-1 additional NY MANIFEST: record(s) in the EDR Site Report.

---

**AJ282** **90 DOWNING STREET** **NY AST** **A100154032**
**North** **90 DOWNING STREET** **N/A**
**1/8-1/4** **BROOKLYN, NY 11238**
**0.206 mi.**
**1089 ft.** **Site 1 of 4 in cluster AJ**

**Relative:**
**Lower**

**Actual:**
**69 ft.**

AST:

| | |
|---|---|
| Region: | STATE |
| DEC Region: | 2 |
| Site Status: | Active |
| Facility Id: | 2-604223 |
| Program Type: | PBS |
| UTM X: | 587849.70302 |
| UTM Y: | 4504079.15543 |
| Expiration Date: | 04/15/2020 |
| Site Type: | Apartment Building/Office Building |

Affiliation Records:

| | |
|---|---|
| Site Id: | 26103 |
| Affiliation Type: | Facility Operator |
| Company Name: | 90 DOWNING STREET |
| Contact Type: | Not reported |
| Contact Name: | KAT ACQUI |
| Address1: | Not reported |
| Address2: | Not reported |
| City: | Not reported |
| State: | NN |
| Zip Code: | Not reported |
| Country Code: | 001 |
| Phone: | (348) 581-3484 |
| EMail: | Not reported |
| Fax Number: | Not reported |
| Modified By: | MRBARROW |
| Date Last Modified: | 2018-04-17 |

| | |
|---|---|
| Site Id: | 26103 |
| Affiliation Type: | Emergency Contact |
| Company Name: | 90 DOWNING ST. LP |

**90 DOWNING STREET (Continued)** **A100154032**

| | |
|---|---|
| Contact Type: | Not reported |
| Contact Name: | LORI CASEY |
| Address1: | Not reported |
| Address2: | Not reported |
| City: | Not reported |
| State: | NN |
| Zip Code: | Not reported |
| Country Code: | 999 |
| Phone: | (347) 630-1470 |
| EMail: | Not reported |
| Fax Number: | Not reported |
| Modified By: | MRBARROW |
| Date Last Modified: | 2018-04-17 |

| | |
|---|---|
| Site Id: | 26103 |
| Affiliation Type: | Mail Contact |
| Company Name: | BORO FUEL OIL CO. INC. |
| Contact Type: | Not reported |
| Contact Name: | JEFFREY COHN |
| Address1: | 6717 4 AVE. |
| Address2: | Not reported |
| City: | BROOKLYN |
| State: | NY |
| Zip Code: | 11220 |
| Country Code: | 001 |
| Phone: | (718) 854-7500 |
| EMail: | BOROFUELOIL@AOL.COM |
| Fax Number: | Not reported |
| Modified By: | MRBARROW |
| Date Last Modified: | 2018-04-17 |

| | |
|---|---|
| Site Id: | 26103 |
| Affiliation Type: | Facility Owner |
| Company Name: | 90 DOWNING ST. LP |
| Contact Type: | MANAGING MEMBER |
| Contact Name: | JEFFREY HERTZ |
| Address1: | 40 EXCHANGE PLACE SUITE 1203 |
| Address2: | Not reported |
| City: | NEW YORK |
| State: | NY |
| Zip Code: | 10005 |
| Country Code: | 001 |
| Phone: | (347) 630-1470 |
| EMail: | Not reported |
| Fax Number: | Not reported |
| Modified By: | MRBARROW |
| Date Last Modified: | 2018-04-17 |

Tank Info:

| | |
|---|---|
| Tank Number: | 001 |
| Tank Id: | 57023 |
| Material Code: | 0001 |
| Common Name of Substance: | #2 Fuel Oil (On-Site Consumption) |

Equipment Records:

**90 DOWNING STREET (Continued)** **A100154032**

E00 - Piping Secondary Containment - None
G03 - Tank Secondary Containment - Vault (w/o access)
H00 - Tank Leak Detection - None
C03 - Pipe Location - Aboveground/Underground Combination
L00 - Piping Leak Detection - None
I04 - Overfill - Product Level Gauge (A/G)
J00 - Dispenser - None
A00 - Tank Internal Protection - None
D01 - Pipe Type - Steel/Carbon Steel/Iron
K00 - Spill Prevention - None
B00 - Tank External Protection - None
F00 - Pipe External Protection - None

| | |
|---|---|
| Tank Location: | 1 |
| Tank Type: | Steel/Carbon Steel/Iron |
| Tank Status: | In Service |
| Pipe Model: | Not reported |
| Install Date: | 01/01/1930 |
| Capacity Gallons: | 5000 |
| Tightness Test Method: | NN |
| Date Test: | Not reported |
| Next Test Date: | Not reported |
| Date Tank Closed: | Not reported |
| Register: | True |
| Modified By: | MRBARROW |
| Last Modified: | 04/17/2018 |
| Material Name: | #2 fuel oil (on-site consumption) |

---

**AH283** **CON EDISON** **NY MANIFEST** **S118091450**
**WNW** **578 WASHINGTON AVE & ATLANTIC** **N/A**
**1/8-1/4** **BROOKLYN, NY 11215**
**0.208 mi.**
**1098 ft.** **Site 6 of 23 in cluster AH**

**Relative:** **Lower**

**Actual:** **77 ft.**

NY MANIFEST:

| | |
|---|---|
| Country: | USA |
| EPA ID: | NYP004798179 |
| Facility Status: | Not reported |
| Location Address 1: | 578 WASHINGTON AVE |
| Code: | BP |
| Location Address 2: | SB 47169 |
| Total Tanks: | Not reported |
| Location City: | BROOKLYN |
| Location State: | NY |
| Location Zip: | Not reported |
| Location Zip 4: | Not reported |

NY MANIFEST:

| | |
|---|---|
| EPAID: | NYP004798179 |
| Mailing Name: | CON EDISON |
| Mailing Contact: | DENNIS HUACON |
| Mailing Address 1: | 4 IRVING PL 15TH FL |
| Mailing Address 2: | Not reported |
| Mailing City: | NEW YORK |
| Mailing State: | NY |
| Mailing Zip: | 10003 |
| Mailing Zip 4: | Not reported |
| Mailing Country: | USA |
| Mailing Phone: | 2124603770 |

**CON EDISON (Continued)** **S118091450**

NY MANIFEST:

| | |
|---|---|
| Document ID: | Not reported |
| Manifest Status: | Not reported |
| seq: | Not reported |
| Year: | 2015 |
| Trans1 State ID: | NJ0000027193 |
| Trans2 State ID: | Not reported |
| Generator Ship Date: | 06/23/2015 |
| Trans1 Recv Date: | 06/23/2015 |
| Trans2 Recv Date: | Not reported |
| TSD Site Recv Date: | 06/25/2015 |
| Part A Recv Date: | Not reported |
| Part B Recv Date: | Not reported |
| Generator EPA ID: | NYP004798179 |
| Trans1 EPA ID: | Not reported |
| Trans2 EPA ID: | Not reported |
| TSDF ID 1: | NJD002200046 |
| TSDF ID 2: | Not reported |
| Manifest Tracking Number: | 014469111JJK |
| Import Indicator: | N |
| Export Indicator: | N |
| Discr Quantity Indicator: | N |
| Discr Type Indicator: | N |
| Discr Residue Indicator: | N |
| Discr Partial Reject Indicator: | N |
| Discr Full Reject Indicator: | N |
| Manifest Ref Number: | Not reported |
| Alt Facility RCRA ID: | Not reported |
| Alt Facility Sign Date: | Not reported |
| MGMT Method Type Code: | H110 |
| Waste Code: | Not reported |
| Waste Code: | Not reported |
| Waste Code: | Not reported |
| Waste Code: | Not reported |
| Waste Code: | Not reported |
| Waste Code: | Not reported |
| Quantity: | 1000 |
| Units: | P - Pounds |
| Number of Containers: | 1 |
| Container Type: | TT - Cargo tank, tank trucks |
| Handling Method: | T Chemical, physical, or biological treatment. |
| Specific Gravity: | 1 |
| Waste Code: | D008 |
| Waste Code 1_2: | Not reported |
| Waste Code 1_3: | Not reported |
| Waste Code 1_4: | Not reported |
| Waste Code 1_5: | Not reported |
| Waste Code 1_6: | Not reported |

Click this hyperlink while viewing on your computer to access
-1 additional NY MANIFEST: record(s) in the EDR Site Report.

**284**
**North**
**1/8-1/4**
**0.209 mi.**
**1101 ft.**

**CON EDISON SERVICE BOX: 20182**
**444 GRAND AVE**
**BROOKLYN, NY 11238**

**RCRA NonGen / NLR**
**FINDS**
**ECHO**
**NY MANIFEST**

**1016677503**
**NYP004311403**

**Relative:**
**Lower**

**Actual:**
**70 ft.**

RCRA NonGen / NLR:

| | |
|---|---|
| Date form received by agency: | 06/13/2013 |
| Facility name: | CON EDISON SERVICE BOX: 20182 |
| Facility address: | 444 GRAND AVE<br>BROOKLYN, NY 11238 |
| EPA ID: | NYP004311403 |
| Mailing address: | VING PL, RM 828<br>NEW YORK, NY 10003 |
| Contact: | ANTHONY SIGNORE |
| Contact address: | Not reported<br>Not reported |
| Contact country: | Not reported |
| Contact telephone: | 718-666-4714 |
| Contact email: | Not reported |
| EPA Region: | 02 |
| Classification: | Non-Generator |
| Description: | Handler: Non-Generators do not presently generate hazardous waste |

Handler Activities Summary:

| | |
|---|---|
| U.S. importer of hazardous waste: | No |
| Mixed waste (haz. and radioactive): | No |
| Recycler of hazardous waste: | No |
| Transporter of hazardous waste: | No |
| Treater, storer or disposer of HW: | No |
| Underground injection activity: | No |
| On-site burner exemption: | No |
| Furnace exemption: | No |
| Used oil fuel burner: | No |
| Used oil processor: | No |
| User oil refiner: | No |
| Used oil fuel marketer to burner: | No |
| Used oil Specification marketer: | No |
| Used oil transfer facility: | No |
| Used oil transporter: | No |

Historical Generators:

| | |
|---|---|
| Date form received by agency: | 05/13/2013 |
| Site name: | CON EDISON SERVICE BOX: 20182 |
| Classification: | Conditionally Exempt Small Quantity Generator |
| Violation Status: | No violations found |

FINDS:

Registry ID: 110058875604

Environmental Interest/Information System

RCRAInfo is a national information system that supports the Resource Conservation and Recovery Act (RCRA) program through the tracking of events and activities related to facilities that generate, transport, and treat, store, or dispose of hazardous waste. RCRAInfo allows RCRA program staff to track the notification, permit, compliance, and corrective action activities required under RCRA.

**CON EDISON SERVICE BOX: 20182 (Continued)** **1016677503**

Click this hyperlink while viewing on your computer to access additional FINDS: detail in the EDR Site Report.

ECHO:

| | |
|---|---|
| Envid: | 1016677503 |
| Registry ID: | 110058875604 |
| DFR URL: | http://echo.epa.gov/detailed-facility-report?fid=110058875604 |

NY MANIFEST:

| | |
|---|---|
| Country: | USA |
| EPA ID: | NYP004311403 |
| Facility Status: | Not reported |
| Location Address 1: | 444 GRAND AVE |
| Code: | BP |
| Location Address 2: | Not reported |
| Total Tanks: | Not reported |
| Location City: | BROOKLYN |
| Location State: | NY |
| Location Zip: | 11238 |
| Location Zip 4: | Not reported |

NY MANIFEST:

| | |
|---|---|
| EPAID: | NYP004311403 |
| Mailing Name: | CON EDISON |
| Mailing Contact: | CON EDISON |
| Mailing Address 1: | 4 IRVING PLACE 15TH FLOOR |
| Mailing Address 2: | Not reported |
| Mailing City: | NEW YORK |
| Mailing State: | NY |
| Mailing Zip: | 10003 |
| Mailing Zip 4: | Not reported |
| Mailing Country: | USA |
| Mailing Phone: | 2124603770 |

NY MANIFEST:

| | |
|---|---|
| Document ID: | Not reported |
| Manifest Status: | Not reported |
| seq: | Not reported |
| Year: | 2013 |
| Trans1 State ID: | NJD003812047 |
| Trans2 State ID: | Not reported |
| Generator Ship Date: | 05/13/2013 |
| Trans1 Recv Date: | 05/13/2013 |
| Trans2 Recv Date: | Not reported |
| TSD Site Recv Date: | 05/13/2013 |
| Part A Recv Date: | Not reported |
| Part B Recv Date: | Not reported |
| Generator EPA ID: | NYP004311403 |
| Trans1 EPA ID: | Not reported |
| Trans2 EPA ID: | Not reported |
| TSDF ID 1: | NJD991291105 |
| TSDF ID 2: | Not reported |
| Manifest Tracking Number: | 002018041GBF |
| Import Indicator: | N |
| Export Indicator: | N |

**CON EDISON SERVICE BOX: 20182 (Continued)** **1016677503**

| | |
|---|---|
| Discr Quantity Indicator: | N |
| Discr Type Indicator: | N |
| Discr Residue Indicator: | N |
| Discr Partial Reject Indicator: | N |
| Discr Full Reject Indicator: | N |
| Manifest Ref Number: | Not reported |
| Alt Facility RCRA ID: | Not reported |
| Alt Facility Sign Date: | Not reported |
| MGMT Method Type Code: | H141 |
| Waste Code: | Not reported |
| Waste Code: | Not reported |
| Waste Code: | Not reported |
| Waste Code: | Not reported |
| Waste Code: | Not reported |
| Waste Code: | Not reported |
| Quantity: | 200 |
| Units: | G - Gallons (liquids only)* (8.3 pounds) |
| Number of Containers: | 1 |
| Container Type: | TT - Cargo tank, tank trucks |
| Handling Method: | T Chemical, physical, or biological treatment. |
| Specific Gravity: | 1 |
| Waste Code: | D008 |
| Waste Code 1_2: | Not reported |
| Waste Code 1_3: | Not reported |
| Waste Code 1_4: | Not reported |
| Waste Code 1_5: | Not reported |
| Waste Code 1_6: | Not reported |

Click this hyperlink while viewing on your computer to access
-1 additional NY MANIFEST: record(s) in the EDR Site Report.

---

**AE285** **CON EDISON** **NY MANIFEST** **S113917501**
**West** **745 DEAN ST** **N/A**
**1/8-1/4** **BROOKLYN, NY 11238**
**0.209 mi.**
**1102 ft.** **Site 6 of 7 in cluster AE**

**Relative:** **Higher**

**Actual:** **92 ft.**

NY MANIFEST:

| | |
|---|---|
| Country: | USA |
| EPA ID: | NYP004332987 |
| Facility Status: | Not reported |
| Location Address 1: | 745 DEAN ST |
| Code: | BP |
| Location Address 2: | SERVICE BOX # 19267 |
| Total Tanks: | Not reported |
| Location City: | BROOKLYN |
| Location State: | NY |
| Location Zip: | 11238 |
| Location Zip 4: | Not reported |

NY MANIFEST:

| | |
|---|---|
| EPAID: | NYP004332987 |
| Mailing Name: | CON EDISON |
| Mailing Contact: | TOM TEELING |
| Mailing Address 1: | 4 IRVING PLACE 15TH FLOOR |
| Mailing Address 2: | Not reported |
| Mailing City: | NEW YORK |

**CON EDISON (Continued)** **S113917501**

| | |
|---|---|
| Mailing State: | NY |
| Mailing Zip: | 10003 |
| Mailing Zip 4: | Not reported |
| Mailing Country: | USA |
| Mailing Phone: | 2124603770 |

NY MANIFEST:

| | |
|---|---|
| Document ID: | Not reported |
| Manifest Status: | Not reported |
| seq: | Not reported |
| Year: | 2013 |
| Trans1 State ID: | NJD003812047 |
| Trans2 State ID: | Not reported |
| Generator Ship Date: | 07/22/2013 |
| Trans1 Recv Date: | 07/22/2013 |
| Trans2 Recv Date: | Not reported |
| TSD Site Recv Date: | 07/26/2013 |
| Part A Recv Date: | Not reported |
| Part B Recv Date: | Not reported |
| Generator EPA ID: | NYP004332987 |
| Trans1 EPA ID: | Not reported |
| Trans2 EPA ID: | Not reported |
| TSDF ID 1: | NJD991291105 |
| TSDF ID 2: | Not reported |
| Manifest Tracking Number: | 002084447GBF |
| Import Indicator: | N |
| Export Indicator: | N |
| Discr Quantity Indicator: | N |
| Discr Type Indicator: | N |
| Discr Residue Indicator: | N |
| Discr Partial Reject Indicator: | N |
| Discr Full Reject Indicator: | N |
| Manifest Ref Number: | Not reported |
| Alt Facility RCRA ID: | Not reported |
| Alt Facility Sign Date: | Not reported |
| MGMT Method Type Code: | H110 |
| Waste Code: | Not reported |
| Waste Code: | Not reported |
| Waste Code: | Not reported |
| Waste Code: | Not reported |
| Waste Code: | Not reported |
| Waste Code: | Not reported |
| Quantity: | 100 |
| Units: | G - Gallons (liquids only)* (8.3 pounds) |
| Number of Containers: | 1 |
| Container Type: | TT - Cargo tank, tank trucks |
| Handling Method: | T Chemical, physical, or biological treatment. |
| Specific Gravity: | 1 |
| Waste Code: | D008 |
| Waste Code 1_2: | Not reported |
| Waste Code 1_3: | Not reported |
| Waste Code 1_4: | Not reported |
| Waste Code 1_5: | Not reported |
| Waste Code 1_6: | Not reported |

**CON EDISON (Continued)** **S113917501**

Click this hyperlink while viewing on your computer to access
-1 additional NY MANIFEST: record(s) in the EDR Site Report.

**AK286** **CON EDISON SERVICE BOX: 43161** **RCRA NonGen / NLR** **1016966681**
**WSW** **UNDERHILL AVE & BERGEN ST SW** **NY MANIFEST** **NYP004395273**
**1/8-1/4** **BROOKLYN, NY 11238**
**0.209 mi.**
**1103 ft.** **Site 1 of 4 in cluster AK**

**Relative:**
**Higher**

**Actual:**
**102 ft.**

RCRA NonGen / NLR:

| | |
|---|---|
| Date form received by agency: | 12/20/2013 |
| Facility name: | CON EDISON SERVICE BOX: 43161 |
| Facility address: | UNDERHILL AVE & BERGEN ST SW<br>COR<br>BROOKLYN, NY 11238 |
| EPA ID: | NYP004395273 |
| Mailing address: | IRVING PL, 15TH FL NE<br>NEW YORK, NY 10003 |
| Contact: | THOMAS TEELING |
| Contact address: | Not reported<br>Not reported |
| Contact country: | Not reported |
| Contact telephone: | 212-460-3770 |
| Contact email: | Not reported |
| EPA Region: | 02 |
| Classification: | Non-Generator |
| Description: | Handler: Non-Generators do not presently generate hazardous waste |

Handler Activities Summary:

| | |
|---|---|
| U.S. importer of hazardous waste: | No |
| Mixed waste (haz. and radioactive): | No |
| Recycler of hazardous waste: | No |
| Transporter of hazardous waste: | No |
| Treater, storer or disposer of HW: | No |
| Underground injection activity: | No |
| On-site burner exemption: | No |
| Furnace exemption: | No |
| Used oil fuel burner: | No |
| Used oil processor: | No |
| User oil refiner: | No |
| Used oil fuel marketer to burner: | No |
| Used oil Specification marketer: | No |
| Used oil transfer facility: | No |
| Used oil transporter: | No |

Historical Generators:

| | |
|---|---|
| Date form received by agency: | 11/20/2013 |
| Site name: | CON EDISON SERVICE BOX: 43161 |
| Classification: | Conditionally Exempt Small Quantity Generator |
| Violation Status: | No violations found |

NY MANIFEST:

| | |
|---|---|
| Country: | USA |
| EPA ID: | NYP004395273 |
| Facility Status: | Not reported |
| Location Address 1: | SW COR UNDERHILL AVE & BERGEN ST |

**CON EDISON SERVICE BOX: 43161 (Continued)** **1016966681**

| | |
|---|---|
| Code: | BP |
| Location Address 2: | SB 43161 |
| Total Tanks: | Not reported |
| Location City: | BROOKLYN |
| Location State: | NY |
| Location Zip: | Not reported |
| Location Zip 4: | Not reported |

NY MANIFEST:

| | |
|---|---|
| EPAID: | NYP004395273 |
| Mailing Name: | CON EDISON |
| Mailing Contact: | CON EDISON |
| Mailing Address 1: | 4 IRVING PL 15TH FL |
| Mailing Address 2: | Not reported |
| Mailing City: | NEW YORK |
| Mailing State: | NY |
| Mailing Zip: | 10003 |
| Mailing Zip 4: | Not reported |
| Mailing Country: | USA |
| Mailing Phone: | 2124603770 |

NY MANIFEST:

| | |
|---|---|
| Document ID: | Not reported |
| Manifest Status: | Not reported |
| seq: | Not reported |
| Year: | 2013 |
| Trans1 State ID: | NJD003812047 |
| Trans2 State ID: | Not reported |
| Generator Ship Date: | 11/20/2013 |
| Trans1 Recv Date: | 11/20/2013 |
| Trans2 Recv Date: | Not reported |
| TSD Site Recv Date: | 11/21/2013 |
| Part A Recv Date: | Not reported |
| Part B Recv Date: | Not reported |
| Generator EPA ID: | NYP004395273 |
| Trans1 EPA ID: | Not reported |
| Trans2 EPA ID: | Not reported |
| TSDF ID 1: | NJD991291105 |
| TSDF ID 2: | Not reported |
| Manifest Tracking Number: | 002299206GBF |
| Import Indicator: | N |
| Export Indicator: | N |
| Discr Quantity Indicator: | N |
| Discr Type Indicator: | N |
| Discr Residue Indicator: | N |
| Discr Partial Reject Indicator: | N |
| Discr Full Reject Indicator: | N |
| Manifest Ref Number: | Not reported |
| Alt Facility RCRA ID: | Not reported |
| Alt Facility Sign Date: | Not reported |
| MGMT Method Type Code: | H110 |
| Waste Code: | Not reported |
| Waste Code: | Not reported |
| Waste Code: | Not reported |
| Waste Code: | Not reported |
| Waste Code: | Not reported |
| Waste Code: | Not reported |

**CON EDISON SERVICE BOX: 43161 (Continued)** **1016966681**

| | |
|---|---|
| Quantity: | 50 |
| Units: | G - Gallons (liquids only)* (8.3 pounds) |
| Number of Containers: | 1 |
| Container Type: | TT - Cargo tank, tank trucks |
| Handling Method: | T Chemical, physical, or biological treatment. |
| Specific Gravity: | 1 |
| Waste Code: | D008 |
| Waste Code 1_2: | Not reported |
| Waste Code 1_3: | Not reported |
| Waste Code 1_4: | Not reported |
| Waste Code 1_5: | Not reported |
| Waste Code 1_6: | Not reported |

Click this hyperlink while viewing on your computer to access
-1 additional NY MANIFEST: record(s) in the EDR Site Report.

---

**AK287**
**WSW**
**1/8-1/4**
**0.209 mi.**
**1103 ft.**

**CON EDISON SERVICE BOX: 43166**
**UNDERHILL AVE & BERGEN ST NW**
**BROOKLYN, NY 11238**

**Site 2 of 4 in cluster AK**

**RCRA NonGen / NLR** **1016966682**
**NY MANIFEST** **NYP004395281**

**Relative:**
**Higher**

**Actual:**
**102 ft.**

RCRA NonGen / NLR:

| | |
|---|---|
| Date form received by agency: | 12/20/2013 |
| Facility name: | CON EDISON SERVICE BOX: 43166 |
| Facility address: | UNDERHILL AVE & BERGEN ST NW<br>COR<br>BROOKLYN, NY 11238 |
| EPA ID: | NYP004395281 |
| Mailing address: | IRVING PL, 15TH FL NE<br>NEW YORK, NY 10003 |
| Contact: | THOMAS TEELING |
| Contact address: | Not reported<br>Not reported |
| Contact country: | Not reported |
| Contact telephone: | 212-460-3770 |
| Contact email: | Not reported |
| EPA Region: | 02 |
| Classification: | Non-Generator |
| Description: | Handler: Non-Generators do not presently generate hazardous waste |

Handler Activities Summary:

| | |
|---|---|
| U.S. importer of hazardous waste: | No |
| Mixed waste (haz. and radioactive): | No |
| Recycler of hazardous waste: | No |
| Transporter of hazardous waste: | No |
| Treater, storer or disposer of HW: | No |
| Underground injection activity: | No |
| On-site burner exemption: | No |
| Furnace exemption: | No |
| Used oil fuel burner: | No |
| Used oil processor: | No |
| User oil refiner: | No |
| Used oil fuel marketer to burner: | No |
| Used oil Specification marketer: | No |
| Used oil transfer facility: | No |

**CON EDISON SERVICE BOX: 43166 (Continued)** **1016966682**

Used oil transporter: No

Historical Generators:
Date form received by agency: 11/20/2013
Site name: CON EDISON SERVICE BOX: 43166
Classification: Conditionally Exempt Small Quantity Generator

Violation Status: No violations found

NY MANIFEST:
Country: USA
EPA ID: NYP004395281
Facility Status: Not reported
Location Address 1: NW COR UNDERHILL AVE & BERGEN ST
Code: BP
Location Address 2: SB 43166
Total Tanks: Not reported
Location City: BROOKLYN
Location State: NY
Location Zip: Not reported
Location Zip 4: Not reported

NY MANIFEST:
EPAID: NYP004395281
Mailing Name: CON EDISON
Mailing Contact: CON EDISON
Mailing Address 1: 4 IRVING PL 15TH FL
Mailing Address 2: Not reported
Mailing City: NEW YORK
Mailing State: NY
Mailing Zip: 10003
Mailing Zip 4: Not reported
Mailing Country: USA
Mailing Phone: 2124603770

NY MANIFEST:
Document ID: Not reported
Manifest Status: Not reported
seq: Not reported
Year: 2013
Trans1 State ID: NJD003812047
Trans2 State ID: Not reported
Generator Ship Date: 11/20/2013
Trans1 Recv Date: 11/20/2013
Trans2 Recv Date: Not reported
TSD Site Recv Date: 11/21/2013
Part A Recv Date: Not reported
Part B Recv Date: Not reported
Generator EPA ID: NYP004395281
Trans1 EPA ID: Not reported
Trans2 EPA ID: Not reported
TSDF ID 1: NJD991291105
TSDF ID 2: Not reported
Manifest Tracking Number: 002299205GBF
Import Indicator: N
Export Indicator: N
Discr Quantity Indicator: N

**CON EDISON SERVICE BOX: 43166 (Continued)** **1016966682**

| | |
|---|---|
| Discr Type Indicator: | N |
| Discr Residue Indicator: | N |
| Discr Partial Reject Indicator: | N |
| Discr Full Reject Indicator: | N |
| Manifest Ref Number: | Not reported |
| Alt Facility RCRA ID: | Not reported |
| Alt Facility Sign Date: | Not reported |
| MGMT Method Type Code: | H110 |
| Waste Code: | Not reported |
| Waste Code: | Not reported |
| Waste Code: | Not reported |
| Waste Code: | Not reported |
| Waste Code: | Not reported |
| Waste Code: | Not reported |
| Quantity: | 50 |
| Units: | G - Gallons (liquids only)* (8.3 pounds) |
| Number of Containers: | 1 |
| Container Type: | TT - Cargo tank, tank trucks |
| Handling Method: | T Chemical, physical, or biological treatment. |
| Specific Gravity: | 1 |
| Waste Code: | D008 |
| Waste Code 1_2: | Not reported |
| Waste Code 1_3: | Not reported |
| Waste Code 1_4: | Not reported |
| Waste Code 1_5: | Not reported |
| Waste Code 1_6: | Not reported |

Click this hyperlink while viewing on your computer to access
-1 additional NY MANIFEST: record(s) in the EDR Site Report.

---

**AC288** **CON EDISON** **NY MANIFEST** **S117318323**
**South** **434 ST MARKS AV** **N/A**
**1/8-1/4** **BROOKLYN, NY 11238**
**0.210 mi.**
**1111 ft.** **Site 11 of 11 in cluster AC**

**Relative:**
**Higher**

**Actual:**
**113 ft.**

NY MANIFEST:

| | |
|---|---|
| Country: | USA |
| EPA ID: | NYP004658415 |
| Facility Status: | Not reported |
| Location Address 1: | 434 ST MARKS AV |
| Code: | BP |
| Location Address 2: | MH4565 |
| Total Tanks: | Not reported |
| Location City: | BROOKLYN |
| Location State: | NY |
| Location Zip: | 11238 |
| Location Zip 4: | Not reported |

NY MANIFEST:

| | |
|---|---|
| EPAID: | NYP004658415 |
| Mailing Name: | CON EDISON |
| Mailing Contact: | CON EDISON |
| Mailing Address 1: | 4 IRVING PL |
| Mailing Address 2: | 15TH FL |
| Mailing City: | NEW YORK |
| Mailing State: | NY |

**CON EDISON (Continued)** **S117318323**

| | |
|---|---|
| Mailing Zip: | 10003 |
| Mailing Zip 4: | Not reported |
| Mailing Country: | USA |
| Mailing Phone: | Not reported |

NY MANIFEST:

| | |
|---|---|
| Document ID: | Not reported |
| Manifest Status: | Not reported |
| seq: | Not reported |
| Year: | 2014 |
| Trans1 State ID: | NJD003812047 |
| Trans2 State ID: | Not reported |
| Generator Ship Date: | 09/16/2014 |
| Trans1 Recv Date: | 09/16/2014 |
| Trans2 Recv Date: | Not reported |
| TSD Site Recv Date: | 09/16/2014 |
| Part A Recv Date: | Not reported |
| Part B Recv Date: | Not reported |
| Generator EPA ID: | NYP004658415 |
| Trans1 EPA ID: | Not reported |
| Trans2 EPA ID: | Not reported |
| TSDF ID 1: | NJD991291105 |
| TSDF ID 2: | Not reported |
| Manifest Tracking Number: | 002617254GBF |
| Import Indicator: | N |
| Export Indicator: | N |
| Discr Quantity Indicator: | N |
| Discr Type Indicator: | N |
| Discr Residue Indicator: | N |
| Discr Partial Reject Indicator: | N |
| Discr Full Reject Indicator: | N |
| Manifest Ref Number: | Not reported |
| Alt Facility RCRA ID: | Not reported |
| Alt Facility Sign Date: | Not reported |
| MGMT Method Type Code: | H110 |
| Waste Code: | Not reported |
| Waste Code: | Not reported |
| Waste Code: | Not reported |
| Waste Code: | Not reported |
| Waste Code: | Not reported |
| Waste Code: | Not reported |
| Quantity: | 200 |
| Units: | G - Gallons (liquids only)* (8.3 pounds) |
| Number of Containers: | 1 |
| Container Type: | TT - Cargo tank, tank trucks |
| Handling Method: | T Chemical, physical, or biological treatment. |
| Specific Gravity: | 1 |
| Waste Code: | D008 |
| Waste Code 1_2: | Not reported |
| Waste Code 1_3: | Not reported |
| Waste Code 1_4: | Not reported |
| Waste Code 1_5: | Not reported |
| Waste Code 1_6: | Not reported |

**CON EDISON (Continued)** **S117318323**

Click this hyperlink while viewing on your computer to access
-1 additional NY MANIFEST: record(s) in the EDR Site Report.

**AF289** **CON EDISON** **NY MANIFEST** **S117063831**
**SW** **692 WASHINGTON AVE** **N/A**
**1/8-1/4** **BROOKLYN, NY 11238**
**0.211 mi.**
**1114 ft.** **Site 7 of 10 in cluster AF**

**Relative:**
**Higher**

**Actual:**
**112 ft.**

NY MANIFEST:

| | |
|---|---|
| Country: | USA |
| EPA ID: | NYP004562807 |
| Facility Status: | Not reported |
| Location Address 1: | 692 WASHINGTON AVE |
| Code: | BP |
| Location Address 2: | SB 47191 |
| Total Tanks: | Not reported |
| Location City: | BROOKLYN |
| Location State: | NY |
| Location Zip: | 11238 |
| Location Zip 4: | Not reported |

NY MANIFEST:

| | |
|---|---|
| EPAID: | NYP004562807 |
| Mailing Name: | CON EDISON |
| Mailing Contact: | TOM TEELING |
| Mailing Address 1: | 4 IRVING PLACE 15TH FLOOR |
| Mailing Address 2: | Not reported |
| Mailing City: | NEW YORK |
| Mailing State: | NY |
| Mailing Zip: | 10003 |
| Mailing Zip 4: | Not reported |
| Mailing Country: | USA |
| Mailing Phone: | Not reported |

NY MANIFEST:

| | |
|---|---|
| Document ID: | Not reported |
| Manifest Status: | Not reported |
| seq: | Not reported |
| Year: | 2014 |
| Trans1 State ID: | NJ0000027193 |
| Trans2 State ID: | Not reported |
| Generator Ship Date: | 06/12/2014 |
| Trans1 Recv Date: | 06/12/2014 |
| Trans2 Recv Date: | Not reported |
| TSD Site Recv Date: | 06/12/2014 |
| Part A Recv Date: | Not reported |
| Part B Recv Date: | Not reported |
| Generator EPA ID: | NYP004562807 |
| Trans1 EPA ID: | Not reported |
| Trans2 EPA ID: | Not reported |
| TSDF ID 1: | NJD002200046 |
| TSDF ID 2: | Not reported |
| Manifest Tracking Number: | 013245958JJK |
| Import Indicator: | N |
| Export Indicator: | N |
| Discr Quantity Indicator: | N |
| Discr Type Indicator: | N |

**CON EDISON (Continued)** **S117063831**

| | |
|---|---|
| Discr Residue Indicator: | N |
| Discr Partial Reject Indicator: | N |
| Discr Full Reject Indicator: | N |
| Manifest Ref Number: | Not reported |
| Alt Facility RCRA ID: | Not reported |
| Alt Facility Sign Date: | Not reported |
| MGMT Method Type Code: | H110 |
| Waste Code: | Not reported |
| Waste Code: | Not reported |
| Waste Code: | Not reported |
| Waste Code: | Not reported |
| Waste Code: | Not reported |
| Waste Code: | Not reported |
| Quantity: | 50 |
| Units: | G - Gallons (liquids only)* (8.3 pounds) |
| Number of Containers: | 1 |
| Container Type: | TT - Cargo tank, tank trucks |
| Handling Method: | T Chemical, physical, or biological treatment. |
| Specific Gravity: | 1 |
| Waste Code: | D008 |
| Waste Code 1_2: | Not reported |
| Waste Code 1_3: | Not reported |
| Waste Code 1_4: | Not reported |
| Waste Code 1_5: | Not reported |
| Waste Code 1_6: | Not reported |

Click this hyperlink while viewing on your computer to access
-1 additional NY MANIFEST: record(s) in the EDR Site Report.

---

**AF290** **CON EDISON SERVICE BOX: 47191** **RCRA NonGen / NLR** **1017778356**
**SW** **692 WASHINGTON AVE** **NYP004562807**
**1/8-1/4** **BROOKLYN, NY 11238**
**0.211 mi.**
**1114 ft.** **Site 8 of 10 in cluster AF**

**Relative:**
**Higher**

**Actual:**
**112 ft.**

RCRA NonGen / NLR:

| | |
|---|---|
| Date form received by agency: | 07/12/2014 |
| Facility name: | CON EDISON SERVICE BOX: 47191 |
| Facility address: | 692 WASHINGTON AVE<br>BROOKLYN, NY 11238 |
| EPA ID: | NYP004562807 |
| Mailing address: | IRVING PL, 15TH FL NE<br>NEW YORK, NY 10003 |
| Contact: | THOMAS TEELING |
| Contact address: | Not reported<br>Not reported |
| Contact country: | Not reported |
| Contact telephone: | 212-460-3770 |
| Contact email: | Not reported |
| EPA Region: | 02 |
| Classification: | Non-Generator |
| Description: | Handler: Non-Generators do not presently generate hazardous waste |

Handler Activities Summary:

| | |
|---|---|
| U.S. importer of hazardous waste: | No |
| Mixed waste (haz. and radioactive): | No |

**CON EDISON SERVICE BOX: 47191 (Continued)** **1017778356**

Recycler of hazardous waste: No
Transporter of hazardous waste: No
Treater, storer or disposer of HW: No
Underground injection activity: No
On-site burner exemption: No
Furnace exemption: No
Used oil fuel burner: No
Used oil processor: No
User oil refiner: No
Used oil fuel marketer to burner: No
Used oil Specification marketer: No
Used oil transfer facility: No
Used oil transporter: No

Historical Generators:
Date form received by agency: 06/12/2014
Site name: CON EDISON
Classification: Small Quantity Generator

Date form received by agency: 06/12/2014
Site name: CON EDISON
Classification: Not a generator, verified

Violation Status: No violations found

---

**AD291** **CON EDISON SERVICE BOX: 19805** **RCRA NonGen / NLR** **1017778256**
**ENE** **1101 FULTON ST** **FINDS** **NYP004561809**
**1/8-1/4** **BROOKLYN, NY 11238**
**0.212 mi.**
**1120 ft.** **Site 2 of 14 in cluster AD**

**Relative:** **Lower**
**Actual:** **68 ft.**

RCRA NonGen / NLR:
Date form received by agency: 07/11/2014
Facility name: CON EDISON SERVICE BOX: 19805
Facility address: 1101 FULTON ST
BROOKLYN, NY 11238
EPA ID: NYP004561809
Mailing address: IRVING PL, 15TH FL NE
NEW YORK, NY 10003
Contact: THOMAS TEELING
Contact address: Not reported
Not reported
Contact country: Not reported
Contact telephone: 212-460-3770
Contact email: Not reported
EPA Region: 02
Classification: Non-Generator
Description: Handler: Non-Generators do not presently generate hazardous waste

Handler Activities Summary:
U.S. importer of hazardous waste: No
Mixed waste (haz. and radioactive): No
Recycler of hazardous waste: No
Transporter of hazardous waste: No
Treater, storer or disposer of HW: No
Underground injection activity: No
On-site burner exemption: No
Furnace exemption: No

**CON EDISON SERVICE BOX: 19805 (Continued)** **1017778256**

Used oil fuel burner: No
Used oil processor: No
User oil refiner: No
Used oil fuel marketer to burner: No
Used oil Specification marketer: No
Used oil transfer facility: No
Used oil transporter: No

Historical Generators:
Date form received by agency: 06/11/2014
Site name: CON EDISON
Classification: Large Quantity Generator

Date form received by agency: 06/11/2014
Site name: CON EDISON
Classification: Not a generator, verified

Violation Status: No violations found

FINDS:

Registry ID: 110063834294

Environmental Interest/Information System
RCRAInfo is a national information system that supports the Resource Conservation and Recovery Act (RCRA) program through the tracking of events and activities related to facilities that generate, transport, and treat, store, or dispose of hazardous waste. RCRAInfo allows RCRA program staff to track the notification, permit, compliance, and corrective action activities required under RCRA.

Click this hyperlink while viewing on your computer to access additional FINDS: detail in the EDR Site Report.

---

**AD292** **CON EDISON** **NY E DESIGNATION** **S108984291**
**ENE** **1101 FULTON ST** **NY MANIFEST** **N/A**
**1/8-1/4** **BROOKLYN, NY 11238**
**0.212 mi.**
**1120 ft.** **Site 3 of 14 in cluster AD**

**Relative:** **Lower**
**Actual:** **68 ft.**

E DESIGNATION:
Tax Lot(s): 48
Tax Block: 1994
Borough Code: BK
E-No: E-185
Effective Date: 10/29/2007
Satisfaction Date: Not reported
Ceqr Number: 07DCP070K
Ulurp Number: 070447ZMK
Zoning Map No: 16c, 17a

Description: Underground Gasoline Storage Tanks* Testing Protocol.
Lot Remediation Date: Not reported

Description: Window Wall Attenuation & Alternate Ventilation
Lot Remediation Date: Not reported

**CON EDISON (Continued)** **S108984291**

NY MANIFEST:

| | |
|---|---|
| Country: | USA |
| EPA ID: | NYP004561809 |
| Facility Status: | Not reported |
| Location Address 1: | 1101 FULTON ST |
| Code: | BP |
| Location Address 2: | SB1905 |
| Total Tanks: | Not reported |
| Location City: | BROOKLYN |
| Location State: | NY |
| Location Zip: | 11238 |
| Location Zip 4: | Not reported |

NY MANIFEST:

| | |
|---|---|
| EPAID: | NYP004561809 |
| Mailing Name: | CON EDISON |
| Mailing Contact: | CON EDISON |
| Mailing Address 1: | 4 IRVING PL |
| Mailing Address 2: | 15TH FL |
| Mailing City: | NEW YORK |
| Mailing State: | NY |
| Mailing Zip: | 10003 |
| Mailing Zip 4: | Not reported |
| Mailing Country: | USA |
| Mailing Phone: | Not reported |

NY MANIFEST:

| | |
|---|---|
| Document ID: | Not reported |
| Manifest Status: | Not reported |
| seq: | Not reported |
| Year: | 2014 |
| Trans1 State ID: | NJD003812047 |
| Trans2 State ID: | Not reported |
| Generator Ship Date: | 06/11/2014 |
| Trans1 Recv Date: | 06/11/2014 |
| Trans2 Recv Date: | Not reported |
| TSD Site Recv Date: | 06/17/2014 |
| Part A Recv Date: | Not reported |
| Part B Recv Date: | Not reported |
| Generator EPA ID: | NYP004561809 |
| Trans1 EPA ID: | Not reported |
| Trans2 EPA ID: | Not reported |
| TSDF ID 1: | NJD991291105 |
| TSDF ID 2: | Not reported |
| Manifest Tracking Number: | 002424197GBF |
| Import Indicator: | N |
| Export Indicator: | N |
| Discr Quantity Indicator: | N |
| Discr Type Indicator: | N |
| Discr Residue Indicator: | N |
| Discr Partial Reject Indicator: | N |
| Discr Full Reject Indicator: | N |
| Manifest Ref Number: | Not reported |
| Alt Facility RCRA ID: | Not reported |
| Alt Facility Sign Date: | Not reported |
| MGMT Method Type Code: | H110 |
| Waste Code: | Not reported |

**CON EDISON (Continued)** **S108984291**

| | |
|---|---|
| Waste Code: | Not reported |
| Waste Code: | Not reported |
| Waste Code: | Not reported |
| Waste Code: | Not reported |
| Waste Code: | Not reported |
| Quantity: | 40 |
| Units: | G - Gallons (liquids only)* (8.3 pounds) |
| Number of Containers: | 1 |
| Container Type: | TT - Cargo tank, tank trucks |
| Handling Method: | T Chemical, physical, or biological treatment. |
| Specific Gravity: | 1 |
| Waste Code: | D008 |
| Waste Code 1_2: | Not reported |
| Waste Code 1_3: | Not reported |
| Waste Code 1_4: | Not reported |
| Waste Code 1_5: | Not reported |
| Waste Code 1_6: | Not reported |

Click this hyperlink while viewing on your computer to access
-1 additional NY MANIFEST: record(s) in the EDR Site Report.

---

**AL293** **163 LEFFERTS PLACE HDFC** **NY AST** **A100291572**
**ENE** **163 LEFFERTS PLACE** **N/A**
**1/8-1/4** **BROOKLYN, NY 11238**
**0.213 mi.**
**1126 ft.** **Site 1 of 3 in cluster AL**

**Relative:**
**Lower**

**Actual:**
**72 ft.**

AST:

| | |
|---|---|
| Region: | STATE |
| DEC Region: | 2 |
| Site Status: | Active |
| Facility Id: | 2-608521 |
| Program Type: | PBS |
| UTM X: | 588070.39101 |
| UTM Y: | 4503839.07324 |
| Expiration Date: | 03/10/2008 |
| Site Type: | Apartment Building/Office Building |

Affiliation Records:

| | |
|---|---|
| Site Id: | 30373 |
| Affiliation Type: | Facility Owner |
| Company Name: | 163 LEFFERTS PLACE HDFC |
| Contact Type: | Not reported |
| Contact Name: | Not reported |
| Address1: | 163 LEFFERTS PLACE |
| Address2: | Not reported |
| City: | BROOKLYN |
| State: | NY |
| Zip Code: | 11238 |
| Country Code: | 001 |
| Phone: | (718) 398-4505 |
| EMail: | Not reported |
| Fax Number: | Not reported |
| Modified By: | TRANSLAT |
| Date Last Modified: | 2004-03-04 |

| | |
|---|---|
| Site Id: | 30373 |

**163 LEFFERTS PLACE HDFC (Continued)** **A100291572**

| | |
|---|---|
| Affiliation Type: | Mail Contact |
| Company Name: | 163 LEFFERTS PLACE HDFC |
| Contact Type: | Not reported |
| Contact Name: | GLORIA CLIFTON |
| Address1: | 163 LEFFERTS PLACE |
| Address2: | Not reported |
| City: | BROOKLYN |
| State: | NY |
| Zip Code: | 11238 |
| Country Code: | 001 |
| Phone: | (718) 398-4505 |
| EMail: | Not reported |
| Fax Number: | Not reported |
| Modified By: | TRANSLAT |
| Date Last Modified: | 2004-03-04 |

| | |
|---|---|
| Site Id: | 30373 |
| Affiliation Type: | Facility Operator |
| Company Name: | 163 LEFFERTS PLACE HDFC |
| Contact Type: | Not reported |
| Contact Name: | MILDRED GARCIA |
| Address1: | Not reported |
| Address2: | Not reported |
| City: | Not reported |
| State: | NN |
| Zip Code: | Not reported |
| Country Code: | 001 |
| Phone: | (718) 398-0480 |
| EMail: | Not reported |
| Fax Number: | Not reported |
| Modified By: | TRANSLAT |
| Date Last Modified: | 2004-03-04 |

| | |
|---|---|
| Site Id: | 30373 |
| Affiliation Type: | Emergency Contact |
| Company Name: | 163 LEFFERTS PLACE HDFC |
| Contact Type: | Not reported |
| Contact Name: | MILDRED GARCIA |
| Address1: | Not reported |
| Address2: | Not reported |
| City: | Not reported |
| State: | NN |
| Zip Code: | Not reported |
| Country Code: | 001 |
| Phone: | (718) 398-0480 |
| EMail: | Not reported |
| Fax Number: | Not reported |
| Modified By: | TRANSLAT |
| Date Last Modified: | 2004-03-04 |

Tank Info:

| | |
|---|---|
| Tank Number: | 1 |
| Tank Id: | 65276 |
| Material Code: | 0001 |
| Common Name of Substance: | #2 Fuel Oil (On-Site Consumption) |

**163 LEFFERTS PLACE HDFC (Continued)** **A100291572**

Equipment Records:

C01 - Pipe Location - Aboveground
I05 - Overfill - Vent Whistle
B00 - Tank External Protection - None
F00 - Pipe External Protection - None
A00 - Tank Internal Protection - None
D01 - Pipe Type - Steel/Carbon Steel/Iron
H00 - Tank Leak Detection - None
L09 - Piping Leak Detection - Exempt Suction Piping
G00 - Tank Secondary Containment - None
J02 - Dispenser - Suction Dispenser

| | |
|---|---|
| Tank Location: | 1 |
| Tank Type: | Steel/Carbon Steel/Iron |
| Tank Status: | In Service |
| Pipe Model: | Not reported |
| Install Date: | Not reported |
| Capacity Gallons: | 1500 |
| Tightness Test Method: | NN |
| Date Test: | Not reported |
| Next Test Date: | Not reported |
| Date Tank Closed: | Not reported |
| Register: | True |
| Modified By: | TRANSLAT |
| Last Modified: | 04/14/2017 |
| Material Name: | #2 fuel oil (on-site consumption) |

---

**AH294** **CON EDISON** **RCRA NonGen / NLR** **1019903143**
**NW** **572 WASHINGTON AVE** **FINDS** **NYP004781969**
**1/8-1/4** **BROOKLYN, NY 11238** **ECHO**
**0.213 mi.**
**1127 ft.** **Site 7 of 23 in cluster AH**

**Relative:**
**Lower**

**Actual:**
**77 ft.**

RCRA NonGen / NLR:

| | |
|---|---|
| Date form received by agency: | 05/12/2015 |
| Facility name: | CON EDISON |
| Facility address: | 572 WASHINGTON AVE<br>BROOKLYN, NY 11238 |
| EPA ID: | NYP004781969 |
| Mailing address: | IRVING PL 15TH FL NE<br>NEW YORK, NY 10003 |
| Contact: | THOMAS TEELING |
| Contact address: | Not reported<br>Not reported |
| Contact country: | Not reported |
| Contact telephone: | 212-460-3770 |
| Contact email: | Not reported |
| EPA Region: | 02 |
| Classification: | Non-Generator |
| Description: | Handler: Non-Generators do not presently generate hazardous waste |

Handler Activities Summary:

| | |
|---|---|
| U.S. importer of hazardous waste: | No |
| Mixed waste (haz. and radioactive): | No |
| Recycler of hazardous waste: | No |
| Transporter of hazardous waste: | No |
| Treater, storer or disposer of HW: | No |
| Underground injection activity: | No |

**CON EDISON (Continued)** **1019903143**

| | |
|---|---|
| On-site burner exemption: | No |
| Furnace exemption: | No |
| Used oil fuel burner: | No |
| Used oil processor: | No |
| User oil refiner: | No |
| Used oil fuel marketer to burner: | No |
| Used oil Specification marketer: | No |
| Used oil transfer facility: | No |
| Used oil transporter: | No |

Historical Generators:

| | |
|---|---|
| Date form received by agency: | 05/12/2015 |
| Site name: | CON EDISON |
| Classification: | Small Quantity Generator |
| Violation Status: | No violations found |

FINDS:

Registry ID: 110069647243

Environmental Interest/Information System

RCRAInfo is a national information system that supports the Resource Conservation and Recovery Act (RCRA) program through the tracking of events and activities related to facilities that generate, transport, and treat, store, or dispose of hazardous waste. RCRAInfo allows RCRA program staff to track the notification, permit, compliance, and corrective action activities required under RCRA.

Click this hyperlink while viewing on your computer to access additional FINDS: detail in the EDR Site Report.

ECHO:

| | |
|---|---|
| Envid: | 1019903143 |
| Registry ID: | 110069647243 |
| DFR URL: | http://echo.epa.gov/detailed-facility-report?fid=110069647243 |

---

**AH295** **CON EDISON** **NY MANIFEST** **S119075268**
**NW** **572 WASHINGTON AVE** **N/A**
**1/8-1/4** **BROOKLYN, NY 11238**
**0.213 mi.**
**1127 ft.** **Site 8 of 23 in cluster AH**

**Relative:**
**Lower**

**Actual:**
**77 ft.**

NY MANIFEST:

| | |
|---|---|
| Country: | USA |
| EPA ID: | NYP004781969 |
| Facility Status: | Not reported |
| Location Address 1: | 580 WASHINGTON AVE |
| Code: | BP |
| Location Address 2: | SB 47169 |
| Total Tanks: | Not reported |
| Location City: | BROOKLYN |
| Location State: | NY |
| Location Zip: | 11238 |
| Location Zip 4: | Not reported |

**CON EDISON (Continued)** **S119075268**

NY MANIFEST:

| | |
|---|---|
| EPAID: | NYP004781969 |
| Mailing Name: | CON EDISON |
| Mailing Contact: | DENNIS HUACON |
| Mailing Address 1: | 4 IRVING PL 15TH FL |
| Mailing Address 2: | Not reported |
| Mailing City: | NEW YORK |
| Mailing State: | NY |
| Mailing Zip: | 10003 |
| Mailing Zip 4: | Not reported |
| Mailing Country: | USA |
| Mailing Phone: | 2124603770 |

NY MANIFEST:

| | |
|---|---|
| Document ID: | Not reported |
| Manifest Status: | Not reported |
| seq: | Not reported |
| Year: | 2015 |
| Trans1 State ID: | NJ0000027193 |
| Trans2 State ID: | Not reported |
| Generator Ship Date: | 05/12/2015 |
| Trans1 Recv Date: | 05/12/2015 |
| Trans2 Recv Date: | Not reported |
| TSD Site Recv Date: | 05/15/2015 |
| Part A Recv Date: | Not reported |
| Part B Recv Date: | Not reported |
| Generator EPA ID: | NYP004781969 |
| Trans1 EPA ID: | Not reported |
| Trans2 EPA ID: | Not reported |
| TSDF ID 1: | NJD002200046 |
| TSDF ID 2: | Not reported |
| Manifest Tracking Number: | 014454454JJK |
| Import Indicator: | N |
| Export Indicator: | N |
| Discr Quantity Indicator: | N |
| Discr Type Indicator: | N |
| Discr Residue Indicator: | N |
| Discr Partial Reject Indicator: | N |
| Discr Full Reject Indicator: | N |
| Manifest Ref Number: | Not reported |
| Alt Facility RCRA ID: | Not reported |
| Alt Facility Sign Date: | Not reported |
| MGMT Method Type Code: | H110 |
| Waste Code: | Not reported |
| Waste Code: | Not reported |
| Waste Code: | Not reported |
| Waste Code: | Not reported |
| Waste Code: | Not reported |
| Waste Code: | Not reported |
| Quantity: | 1000 |
| Units: | P - Pounds |
| Number of Containers: | 1 |
| Container Type: | TT - Cargo tank, tank trucks |
| Handling Method: | T Chemical, physical, or biological treatment. |
| Specific Gravity: | 1 |
| Waste Code: | D008 |

**CON EDISON (Continued)** **S119075268**

| | |
|---|---|
| Waste Code 1_2: | Not reported |
| Waste Code 1_3: | Not reported |
| Waste Code 1_4: | Not reported |
| Waste Code 1_5: | Not reported |
| Waste Code 1_6: | Not reported |

Click this hyperlink while viewing on your computer to access
-1 additional NY MANIFEST: record(s) in the EDR Site Report.

---

**AH296** **CON EDISON** **NJ MANIFEST** **S120671719**
**NW** **572 WASHINGTON AVE** **N/A**
**1/8-1/4** **BROOKLYN, NY 11238**
**0.213 mi.**
**1127 ft.** **Site 9 of 23 in cluster AH**

**Relative:** **Lower**

**Actual:** **77 ft.**

NJ MANIFEST:

| | |
|---|---|
| EPA Id: | NYP004781969 |
| Mail Address: | IRVING PL 15TH FL NE |
| Mail City/State/Zip: | NEW YORK, NY 10003 |
| Facility Phone: | Not reported |
| Emergency Phone: | Not reported |
| Contact: | THOMAS TEELING |
| Comments: | Not reported |
| SIC Code: | Not reported |
| County: | NY047 |
| Municipal: | Not reported |
| Previous EPA Id: | Not reported |
| Gen Flag: | Not reported |
| Trans Flag: | Not reported |
| TSDF Flag: | Not reported |
| Name Change: | Not reported |
| Date Change: | Not reported |

Manifest:

| | |
|---|---|
| Manifest Number: | 014454454JJK |
| EPA ID: | NYP004781969 |
| Date Shipped: | 5/12/2015 |
| TSDF EPA ID: | NJD002200046 |
| Transporter EPA ID: | NJ0000027193 |
| Transporter 2 EPA ID: | Not reported |
| Transporter 3 EPA ID: | Not reported |
| Transporter 4 EPA ID: | Not reported |
| Transporter 5 EPA ID: | Not reported |
| Transporter 6 EPA ID: | Not reported |
| Transporter 7 EPA ID: | Not reported |
| Transporter 8 EPA ID: | Not reported |
| Transporter 9 EPA ID: | Not reported |
| Transporter 10 EPA ID: | Not reported |
| Date Trans1 Transported Waste: | Not reported |
| Date Trans2 Transported Waste: | Not reported |
| Date Trans3 Transported Waste: | Not reported |
| Date Trans4 Transported Waste: | Not reported |
| Date Trans5 Transported Waste: | Not reported |
| Date Trans6 Transported Waste: | Not reported |
| Date Trans7 Transported Waste: | Not reported |
| Date Trans8 Transported Waste: | Not reported |
| Date Trans9 Transported Waste: | Not reported |

**CON EDISON (Continued)** **S120671719**

| | |
|---|---|
| Date Trans10 Transported Waste: | Not reported |
| Date TSDF Received Waste: | Not reported |
| TSDF EPA Facility Name: | Not reported |
| QTY Units: | Not reported |
| Transporter SEQ ID: | Not reported |
| Transporter-1 Date: | Not reported |
| Waste SEQ ID: | Not reported |
| Waste Type Code 2: | Not reported |
| Waste Type Code 3: | Not reported |
| Waste Type Code 4: | Not reported |
| Waste Type Code 5: | Not reported |
| Waste Type Code 6: | Not reported |
| Date Accepted: | Not reported |
| Manifest Discrepancy Type: | Not reported |
| Data Entry Number: | Not reported |
| Was Load Rejected: | NEW YORK, NY 10003 |
| Reason Load Was Rejected: | Not reported |

| | |
|---|---|
| Manifest Number: | 014085059JJK |
| EPA ID: | NYP004781969 |
| Date Shipped: | 4/21/2015 |
| TSDF EPA ID: | NJD002200046 |
| Transporter EPA ID: | NJ0000027193 |
| Transporter 2 EPA ID: | Not reported |
| Transporter 3 EPA ID: | Not reported |
| Transporter 4 EPA ID: | Not reported |
| Transporter 5 EPA ID: | Not reported |
| Transporter 6 EPA ID: | Not reported |
| Transporter 7 EPA ID: | Not reported |
| Transporter 8 EPA ID: | Not reported |
| Transporter 9 EPA ID: | Not reported |
| Transporter 10 EPA ID: | Not reported |
| Date Trans1 Transported Waste: | Not reported |
| Date Trans2 Transported Waste: | Not reported |
| Date Trans3 Transported Waste: | Not reported |
| Date Trans4 Transported Waste: | Not reported |
| Date Trans5 Transported Waste: | Not reported |
| Date Trans6 Transported Waste: | Not reported |
| Date Trans7 Transported Waste: | Not reported |
| Date Trans8 Transported Waste: | Not reported |
| Date Trans9 Transported Waste: | Not reported |
| Date Trans10 Transported Waste: | Not reported |
| Date TSDF Received Waste: | Not reported |
| TSDF EPA Facility Name: | Not reported |
| QTY Units: | Not reported |
| Transporter SEQ ID: | Not reported |
| Transporter-1 Date: | Not reported |
| Waste SEQ ID: | Not reported |
| Waste Type Code 2: | Not reported |
| Waste Type Code 3: | Not reported |
| Waste Type Code 4: | Not reported |
| Waste Type Code 5: | Not reported |
| Waste Type Code 6: | Not reported |
| Date Accepted: | Not reported |
| Manifest Discrepancy Type: | Not reported |
| Data Entry Number: | Not reported |
| Was Load Rejected: | NEW YORK, NY 10003 |

**CON EDISON (Continued)** **S120671719**

Reason Load Was Rejected: Not reported

---

**AB297** **CON EDISON** **RCRA NonGen / NLR** **1018279386**
**NE** **535 CLASSON AVE** **FINDS** **NYP004741914**
**1/8-1/4** **BROOKLYN, NY 11249** **ECHO**
**0.215 mi.**
**1136 ft.** **Site 7 of 9 in cluster AB**

**Relative:**
**Lower**

**Actual:**
**68 ft.**

RCRA NonGen / NLR:

| | |
|---|---|
| Date form received by agency: | 03/03/2015 |
| Facility name: | CON EDISON |
| Facility address: | 535 CLASSON AVE<br>BROOKLYN, NY 11249 |
| EPA ID: | NYP004741914 |
| Mailing address: | IRVING PL, 15TH FL NE<br>NEW YORK, NY 10003 |
| Contact: | THOMAS TEELING |
| Contact address: | Not reported<br>Not reported |
| Contact country: | Not reported |
| Contact telephone: | 212-460-3770 |
| Contact email: | Not reported |
| EPA Region: | 02 |
| Classification: | Non-Generator |
| Description: | Handler: Non-Generators do not presently generate hazardous waste |

Handler Activities Summary:

| | |
|---|---|
| U.S. importer of hazardous waste: | No |
| Mixed waste (haz. and radioactive): | No |
| Recycler of hazardous waste: | No |
| Transporter of hazardous waste: | No |
| Treater, storer or disposer of HW: | No |
| Underground injection activity: | No |
| On-site burner exemption: | No |
| Furnace exemption: | No |
| Used oil fuel burner: | No |
| Used oil processor: | No |
| User oil refiner: | No |
| Used oil fuel marketer to burner: | No |
| Used oil Specification marketer: | No |
| Used oil transfer facility: | No |
| Used oil transporter: | No |

Historical Generators:

| | |
|---|---|
| Date form received by agency: | 03/03/2015 |
| Site name: | CON EDISON |
| Classification: | Small Quantity Generator |
| Violation Status: | No violations found |

FINDS:

Registry ID: 110067690476

Environmental Interest/Information System

**CON EDISON (Continued)** **1018279386**

RCRAInfo is a national information system that supports the Resource Conservation and Recovery Act (RCRA) program through the tracking of events and activities related to facilities that generate, transport, and treat, store, or dispose of hazardous waste. RCRAInfo allows RCRA program staff to track the notification, permit, compliance, and corrective action activities required under RCRA.

Click this hyperlink while viewing on your computer to access additional FINDS: detail in the EDR Site Report.

ECHO:

| | |
|---|---|
| Envid: | 1018279386 |
| Registry ID: | 110067690476 |
| DFR URL: | http://echo.epa.gov/detailed-facility-report?fid=110067690476 |

---

**AB298** **CON EDISON** **NY MANIFEST** **S117740998**
**NE** **535 CLASSON AVE** **N/A**
**1/8-1/4** **BROOKLYN, NY 11249**
**0.215 mi.**
**1136 ft.** **Site 8 of 9 in cluster AB**

**Relative:** **Lower**

**Actual:** **68 ft.**

NY MANIFEST:

| | |
|---|---|
| Country: | USA |
| EPA ID: | NYP004741914 |
| Facility Status: | Not reported |
| Location Address 1: | FRONT OF 535 CLASSON AV |
| Code: | BP |
| Location Address 2: | SB16827 |
| Total Tanks: | Not reported |
| Location City: | BROOKLYN |
| Location State: | NY |
| Location Zip: | 11201 |
| Location Zip 4: | Not reported |

NY MANIFEST:

| | |
|---|---|
| EPAID: | NYP004741914 |
| Mailing Name: | CON EDISON |
| Mailing Contact: | CON EDISON |
| Mailing Address 1: | 4 IRVING PL |
| Mailing Address 2: | 15TH FL |
| Mailing City: | NEW YORK |
| Mailing State: | NY |
| Mailing Zip: | 10003 |
| Mailing Zip 4: | Not reported |
| Mailing Country: | USA |
| Mailing Phone: | Not reported |

NY MANIFEST:

| | |
|---|---|
| Document ID: | Not reported |
| Manifest Status: | Not reported |
| seq: | Not reported |
| Year: | 2015 |
| Trans1 State ID: | NJD003812047 |
| Trans2 State ID: | NJD003812047 |
| Generator Ship Date: | 03/03/2015 |
| Trans1 Recv Date: | 03/03/2015 |

**CON EDISON (Continued)** **S117740998**

| | |
|---|---|
| Trans2 Recv Date: | 03/10/2015 |
| TSD Site Recv Date: | 03/10/2015 |
| Part A Recv Date: | Not reported |
| Part B Recv Date: | Not reported |
| Generator EPA ID: | NYP004741914 |
| Trans1 EPA ID: | Not reported |
| Trans2 EPA ID: | Not reported |
| TSDF ID 1: | NJD991291105 |
| TSDF ID 2: | Not reported |
| Manifest Tracking Number: | 002618790GBF |
| Import Indicator: | N |
| Export Indicator: | N |
| Discr Quantity Indicator: | N |
| Discr Type Indicator: | N |
| Discr Residue Indicator: | N |
| Discr Partial Reject Indicator: | N |
| Discr Full Reject Indicator: | N |
| Manifest Ref Number: | Not reported |
| Alt Facility RCRA ID: | Not reported |
| Alt Facility Sign Date: | Not reported |
| MGMT Method Type Code: | H110 |
| Waste Code: | Not reported |
| Waste Code: | Not reported |
| Waste Code: | Not reported |
| Waste Code: | Not reported |
| Waste Code: | Not reported |
| Waste Code: | Not reported |
| Quantity: | 80 |
| Units: | G - Gallons (liquids only)* (8.3 pounds) |
| Number of Containers: | 1 |
| Container Type: | TT - Cargo tank, tank trucks |
| Handling Method: | T Chemical, physical, or biological treatment. |
| Specific Gravity: | 1 |
| Waste Code: | D008 |
| Waste Code 1_2: | Not reported |
| Waste Code 1_3: | Not reported |
| Waste Code 1_4: | Not reported |
| Waste Code 1_5: | Not reported |
| Waste Code 1_6: | Not reported |

Click this hyperlink while viewing on your computer to access
-1 additional NY MANIFEST: record(s) in the EDR Site Report.

---

**AB299** **CON EDISON** **NJ MANIFEST** **S120668209**
**NE** **535 CLASSON AVE** **N/A**
**1/8-1/4** **BROOKLYN, NY 11249**
**0.215 mi.**
**1136 ft.** **Site 9 of 9 in cluster AB**

**Relative:** NJ MANIFEST:
**Lower**

| | |
|---|---|
| **Actual:** EPA Id: | NYP004741914 |
| **68 ft.** Mail Address: | IRVING PL, 15TH FL NE |
| Mail City/State/Zip: | NEW YORK, NY 10003 |
| Facility Phone: | Not reported |
| Emergency Phone: | Not reported |
| Contact: | THOMAS TEELING |
| Comments: | Not reported |

**CON EDISON (Continued)** **S120668209**

| | |
|---|---|
| SIC Code: | Not reported |
| County: | NY047 |
| Municipal: | Not reported |
| Previous EPA Id: | Not reported |
| Gen Flag: | Not reported |
| Trans Flag: | Not reported |
| TSDF Flag: | Not reported |
| Name Change: | Not reported |
| Date Change: | Not reported |

Manifest:

| | |
|---|---|
| Manifest Number: | 002618790GBF |
| EPA ID: | NYP004741914 |
| Date Shipped: | 3/3/2015 |
| TSDF EPA ID: | NJD991291105 |
| Transporter EPA ID: | NJD003812047 |
| Transporter 2 EPA ID: | Not reported |
| Transporter 3 EPA ID: | Not reported |
| Transporter 4 EPA ID: | Not reported |
| Transporter 5 EPA ID: | Not reported |
| Transporter 6 EPA ID: | Not reported |
| Transporter 7 EPA ID: | Not reported |
| Transporter 8 EPA ID: | Not reported |
| Transporter 9 EPA ID: | Not reported |
| Transporter 10 EPA ID: | Not reported |
| Date Trans1 Transported Waste: | Not reported |
| Date Trans2 Transported Waste: | Not reported |
| Date Trans3 Transported Waste: | Not reported |
| Date Trans4 Transported Waste: | Not reported |
| Date Trans5 Transported Waste: | Not reported |
| Date Trans6 Transported Waste: | Not reported |
| Date Trans7 Transported Waste: | Not reported |
| Date Trans8 Transported Waste: | Not reported |
| Date Trans9 Transported Waste: | Not reported |
| Date Trans10 Transported Waste: | Not reported |
| Date TSDF Received Waste: | Not reported |
| TSDF EPA Facility Name: | Not reported |
| QTY Units: | Not reported |
| Transporter SEQ ID: | Not reported |
| Transporter-1 Date: | Not reported |
| Waste SEQ ID: | Not reported |
| Waste Type Code 2: | Not reported |
| Waste Type Code 3: | Not reported |
| Waste Type Code 4: | Not reported |
| Waste Type Code 5: | Not reported |
| Waste Type Code 6: | Not reported |
| Date Accepted: | Not reported |
| Manifest Discrepancy Type: | Not reported |
| Data Entry Number: | Not reported |
| Was Load Rejected: | NEW YORK, NY 10003 |
| Reason Load Was Rejected: | Not reported |

**AH300**
**NW**
**1/8-1/4**
**0.216 mi.**
**1143 ft.**

**CON EDISON**
**531 WASHINGTON AVE**
**BROOKLYN, NY 11238**

**Site 10 of 23 in cluster AH**

**NY MANIFEST** **S121967244**
**N/A**

**Relative:**
**Lower**

**Actual:**
**75 ft.**

NY MANIFEST:

| | |
|---|---|
| Country: | USA |
| EPA ID: | NYP004692919 |
| Facility Status: | Not reported |
| Location Address 1: | 531 WASHINGTON AVE |
| Code: | BP |
| Location Address 2: | MH 47158 |
| Total Tanks: | Not reported |
| Location City: | BROOKLYN |
| Location State: | NY |
| Location Zip: | 11238 |
| Location Zip 4: | Not reported |

NY MANIFEST:

| | |
|---|---|
| EPAID: | NYP004692919 |
| Mailing Name: | CON EDISON |
| Mailing Contact: | TOM TEELING |
| Mailing Address 1: | 4 IRVING PL 15TH FL |
| Mailing Address 2: | Not reported |
| Mailing City: | NEW YORK |
| Mailing State: | NY |
| Mailing Zip: | 10003 |
| Mailing Zip 4: | Not reported |
| Mailing Country: | USA |
| Mailing Phone: | 2124603770 |

NY MANIFEST:

| | |
|---|---|
| Document ID: | Not reported |
| Manifest Status: | Not reported |
| seq: | Not reported |
| Year: | 2014 |
| Trans1 State ID: | NJD003812047 |
| Trans2 State ID: | Not reported |
| Generator Ship Date: | 11/10/2014 |
| Trans1 Recv Date: | 11/10/2014 |
| Trans2 Recv Date: | Not reported |
| TSD Site Recv Date: | 11/18/2014 |
| Part A Recv Date: | Not reported |
| Part B Recv Date: | Not reported |
| Generator EPA ID: | NYP004692919 |
| Trans1 EPA ID: | Not reported |
| Trans2 EPA ID: | Not reported |
| TSDF ID 1: | NJD991291105 |
| TSDF ID 2: | Not reported |
| Manifest Tracking Number: | 002416999GBF |
| Import Indicator: | N |
| Export Indicator: | N |
| Discr Quantity Indicator: | N |
| Discr Type Indicator: | N |
| Discr Residue Indicator: | N |
| Discr Partial Reject Indicator: | N |
| Discr Full Reject Indicator: | N |
| Manifest Ref Number: | Not reported |

**CON EDISON (Continued)** **S121967244**

| | |
|---|---|
| Alt Facility RCRA ID: | Not reported |
| Alt Facility Sign Date: | Not reported |
| MGMT Method Type Code: | H110 |
| Waste Code: | Not reported |
| Waste Code: | Not reported |
| Waste Code: | Not reported |
| Waste Code: | Not reported |
| Waste Code: | Not reported |
| Waste Code: | Not reported |
| Quantity: | 100 |
| Units: | G - Gallons (liquids only)* (8.3 pounds) |
| Number of Containers: | 1 |
| Container Type: | TT - Cargo tank, tank trucks |
| Handling Method: | T Chemical, physical, or biological treatment. |
| Specific Gravity: | 1 |
| Waste Code: | D008 |
| Waste Code 1_2: | Not reported |
| Waste Code 1_3: | Not reported |
| Waste Code 1_4: | Not reported |
| Waste Code 1_5: | Not reported |
| Waste Code 1_6: | Not reported |

Click this hyperlink while viewing on your computer to access
-1 additional NY MANIFEST: record(s) in the EDR Site Report.

---

**AH301** **CON EDISON** **NY MANIFEST** **S121967214**
**NW** **531 WASHINGTON AVE** **N/A**
**1/8-1/4** **BROOKLYN, NY 11238**
**0.216 mi.**
**1143 ft.** **Site 11 of 23 in cluster AH**

**Relative:** **Lower**
**Actual:** **75 ft.**

NY MANIFEST:

| | |
|---|---|
| Country: | USA |
| EPA ID: | NYP004630588 |
| Facility Status: | Not reported |
| Location Address 1: | 531 WASHINGTON AVE |
| Code: | BP |
| Location Address 2: | SB 47158 |
| Total Tanks: | Not reported |
| Location City: | BROOKLYN |
| Location State: | NY |
| Location Zip: | 11238 |
| Location Zip 4: | Not reported |

NY MANIFEST:

| | |
|---|---|
| EPAID: | NYP004630588 |
| Mailing Name: | CON EDISON |
| Mailing Contact: | TOM TEELING |
| Mailing Address 1: | 4 IRVING PLACE 15TH FLOOR |
| Mailing Address 2: | Not reported |
| Mailing City: | NEW YORK |
| Mailing State: | NY |
| Mailing Zip: | 10003 |
| Mailing Zip 4: | Not reported |
| Mailing Country: | USA |
| Mailing Phone: | Not reported |

**CON EDISON (Continued)** **S121967214**

NY MANIFEST:

| | |
|---|---|
| Document ID: | Not reported |
| Manifest Status: | Not reported |
| seq: | Not reported |
| Year: | 2014 |
| Trans1 State ID: | NJ0000027193 |
| Trans2 State ID: | Not reported |
| Generator Ship Date: | 08/18/2014 |
| Trans1 Recv Date: | 08/18/2014 |
| Trans2 Recv Date: | Not reported |
| TSD Site Recv Date: | 08/19/2014 |
| Part A Recv Date: | Not reported |
| Part B Recv Date: | Not reported |
| Generator EPA ID: | NYP004630588 |
| Trans1 EPA ID: | Not reported |
| Trans2 EPA ID: | Not reported |
| TSDF ID 1: | NJD002200046 |
| TSDF ID 2: | Not reported |
| Manifest Tracking Number: | 012775316JJK |
| Import Indicator: | N |
| Export Indicator: | N |
| Discr Quantity Indicator: | N |
| Discr Type Indicator: | N |
| Discr Residue Indicator: | N |
| Discr Partial Reject Indicator: | N |
| Discr Full Reject Indicator: | N |
| Manifest Ref Number: | Not reported |
| Alt Facility RCRA ID: | Not reported |
| Alt Facility Sign Date: | Not reported |
| MGMT Method Type Code: | H110 |
| Waste Code: | Not reported |
| Waste Code: | Not reported |
| Waste Code: | Not reported |
| Waste Code: | Not reported |
| Waste Code: | Not reported |
| Waste Code: | Not reported |
| Quantity: | 50 |
| Units: | G - Gallons (liquids only)* (8.3 pounds) |
| Number of Containers: | 1 |
| Container Type: | TT - Cargo tank, tank trucks |
| Handling Method: | T Chemical, physical, or biological treatment. |
| Specific Gravity: | 1 |
| Waste Code: | D008 |
| Waste Code 1_2: | Not reported |
| Waste Code 1_3: | Not reported |
| Waste Code 1_4: | Not reported |
| Waste Code 1_5: | Not reported |
| Waste Code 1_6: | Not reported |

Click this hyperlink while viewing on your computer to access
-1 additional NY MANIFEST: record(s) in the EDR Site Report.

**AH302** **CON EDISON SERVICE BOX: 47158** **RCRA NonGen / NLR** **1017779337**
**NW** **531 WASHINTON AVE** **NYP004573283**
**1/8-1/4** **BROOKLYN, NY 11238**
**0.216 mi.**
**1143 ft.** **Site 12 of 23 in cluster AH**

**Relative:**
**Lower**

**Actual:**
**75 ft.**

RCRA NonGen / NLR:

| | |
|---|---|
| Date form received by agency: | 07/23/2014 |
| Facility name: | CON EDISON SERVICE BOX: 47158 |
| Facility address: | 531 WASHINTON AVE<br>BROOKLYN, NY 11238 |
| EPA ID: | NYP004573283 |
| Mailing address: | IRVING PL, 15TH FL NE<br>NEW YORK, NY 10003 |
| Contact: | THOMAS TEELING |
| Contact address: | Not reported<br>Not reported |
| Contact country: | Not reported |
| Contact telephone: | 212-460-3770 |
| Contact email: | Not reported |
| EPA Region: | 02 |
| Classification: | Non-Generator |
| Description: | Handler: Non-Generators do not presently generate hazardous waste |

Handler Activities Summary:

| | |
|---|---|
| U.S. importer of hazardous waste: | No |
| Mixed waste (haz. and radioactive): | No |
| Recycler of hazardous waste: | No |
| Transporter of hazardous waste: | No |
| Treater, storer or disposer of HW: | No |
| Underground injection activity: | No |
| On-site burner exemption: | No |
| Furnace exemption: | No |
| Used oil fuel burner: | No |
| Used oil processor: | No |
| User oil refiner: | No |
| Used oil fuel marketer to burner: | No |
| Used oil Specification marketer: | No |
| Used oil transfer facility: | No |
| Used oil transporter: | No |

Historical Generators:

| | |
|---|---|
| Date form received by agency: | 06/23/2014 |
| Site name: | CON EDISON |
| Classification: | Large Quantity Generator |

| | |
|---|---|
| Date form received by agency: | 06/23/2014 |
| Site name: | CON EDISON |
| Classification: | Not a generator, verified |

Violation Status: No violations found

**AH303** **CON EDISON MANHOLE: 47158** **RCRA NonGen / NLR** **1016677541**
**NW** **531 WASHINGTON AVE** **FINDS** **NYP004311809**
**1/8-1/4** **BROOKLYN, NY 11238** **NY MANIFEST**
**0.216 mi.**
**1143 ft.** **Site 13 of 23 in cluster AH**

**Relative:**
**Lower**

**Actual:**
**75 ft.**

RCRA NonGen / NLR:

| | |
|---|---|
| Date form received by agency: | 06/13/2013 |
| Facility name: | CON EDISON MANHOLE: 47158 |
| Facility address: | 531 WASHINGTON AVE<br>BROOKLYN, NY 11238 |
| EPA ID: | NYP004311809 |
| Mailing address: | VING PL, RM 828<br>NEW YORK, NY 10003 |
| Contact: | ANTHONY SIGNORE |
| Contact address: | Not reported<br>Not reported |
| Contact country: | Not reported |
| Contact telephone: | 718-666-4714 |
| Contact email: | Not reported |
| EPA Region: | 02 |
| Classification: | Non-Generator |
| Description: | Handler: Non-Generators do not presently generate hazardous waste |

Handler Activities Summary:

| | |
|---|---|
| U.S. importer of hazardous waste: | No |
| Mixed waste (haz. and radioactive): | No |
| Recycler of hazardous waste: | No |
| Transporter of hazardous waste: | No |
| Treater, storer or disposer of HW: | No |
| Underground injection activity: | No |
| On-site burner exemption: | No |
| Furnace exemption: | No |
| Used oil fuel burner: | No |
| Used oil processor: | No |
| User oil refiner: | No |
| Used oil fuel marketer to burner: | No |
| Used oil Specification marketer: | No |
| Used oil transfer facility: | No |
| Used oil transporter: | No |

Historical Generators:

| | |
|---|---|
| Date form received by agency: | 05/13/2013 |
| Site name: | CON EDISON MANHOLE: 47158 |
| Classification: | Conditionally Exempt Small Quantity Generator |
| Violation Status: | No violations found |

FINDS:

Registry ID: 110058875980

Environmental Interest/Information System

RCRAInfo is a national information system that supports the Resource Conservation and Recovery Act (RCRA) program through the tracking of events and activities related to facilities that generate, transport, and treat, store, or dispose of hazardous waste. RCRAInfo allows RCRA program staff to track the notification, permit, compliance, and corrective action activities required under RCRA.

**CON EDISON MANHOLE: 47158 (Continued)** **1016677541**

Click this hyperlink while viewing on your computer to access additional FINDS: detail in the EDR Site Report.

NY MANIFEST:

| | |
|---|---|
| Country: | USA |
| EPA ID: | NYP004311809 |
| Facility Status: | Not reported |
| Location Address 1: | FO 531 WASINGTON AVE & FULTON ST |
| Code: | BP |
| Location Address 2: | Not reported |
| Total Tanks: | Not reported |
| Location City: | BROOKLYN |
| Location State: | NY |
| Location Zip: | 11238 |
| Location Zip 4: | Not reported |

NY MANIFEST:

| | |
|---|---|
| EPAID: | NYP004311809 |
| Mailing Name: | CON EDISON |
| Mailing Contact: | CON EDISON |
| Mailing Address 1: | 4 IRVING PLACE 15TH FLOOR |
| Mailing Address 2: | Not reported |
| Mailing City: | NEW YORK |
| Mailing State: | NY |
| Mailing Zip: | 10003 |
| Mailing Zip 4: | Not reported |
| Mailing Country: | USA |
| Mailing Phone: | 2124603770 |

NY MANIFEST:

| | |
|---|---|
| Document ID: | Not reported |
| Manifest Status: | Not reported |
| seq: | Not reported |
| Year: | 2013 |
| Trans1 State ID: | NJD003812047 |
| Trans2 State ID: | Not reported |
| Generator Ship Date: | 05/13/2013 |
| Trans1 Recv Date: | 05/13/2013 |
| Trans2 Recv Date: | Not reported |
| TSD Site Recv Date: | 05/14/2013 |
| Part A Recv Date: | Not reported |
| Part B Recv Date: | Not reported |
| Generator EPA ID: | NYP004311809 |
| Trans1 EPA ID: | Not reported |
| Trans2 EPA ID: | Not reported |
| TSDF ID 1: | NJD991291105 |
| TSDF ID 2: | Not reported |
| Manifest Tracking Number: | 002018082GBF |
| Import Indicator: | N |
| Export Indicator: | N |
| Discr Quantity Indicator: | N |
| Discr Type Indicator: | N |
| Discr Residue Indicator: | N |
| Discr Partial Reject Indicator: | N |
| Discr Full Reject Indicator: | N |
| Manifest Ref Number: | Not reported |

**CON EDISON MANHOLE: 47158 (Continued)** **1016677541**

| | |
|---|---|
| Alt Facility RCRA ID: | Not reported |
| Alt Facility Sign Date: | Not reported |
| MGMT Method Type Code: | H141 |
| Waste Code: | Not reported |
| Waste Code: | Not reported |
| Waste Code: | Not reported |
| Waste Code: | Not reported |
| Waste Code: | Not reported |
| Waste Code: | Not reported |
| Quantity: | 200 |
| Units: | G - Gallons (liquids only)* (8.3 pounds) |
| Number of Containers: | 1 |
| Container Type: | TT - Cargo tank, tank trucks |
| Handling Method: | T Chemical, physical, or biological treatment. |
| Specific Gravity: | 1 |
| Waste Code: | D008 |
| Waste Code 1_2: | Not reported |
| Waste Code 1_3: | Not reported |
| Waste Code 1_4: | Not reported |
| Waste Code 1_5: | Not reported |
| Waste Code 1_6: | Not reported |

Click this hyperlink while viewing on your computer to access
-1 additional NY MANIFEST: record(s) in the EDR Site Report.

**AH304** **CON EDISON** **NY MANIFEST** **S121967221**
**NW** **531 WASHINGTON AV** **N/A**
**1/8-1/4** **BROOKLYN, NY 11201**
**0.216 mi.**
**1143 ft.** **Site 14 of 23 in cluster AH**

**Relative:** **Lower**
**Actual:** **75 ft.**

NY MANIFEST:

| | |
|---|---|
| Country: | USA |
| EPA ID: | NYP004638490 |
| Facility Status: | Not reported |
| Location Address 1: | 531 WASHINGTON AV |
| Code: | BP |
| Location Address 2: | SB4158 |
| Total Tanks: | Not reported |
| Location City: | BROOKLYN |
| Location State: | NY |
| Location Zip: | 11201 |
| Location Zip 4: | Not reported |

NY MANIFEST:

| | |
|---|---|
| EPAID: | NYP004638490 |
| Mailing Name: | CON EDISON |
| Mailing Contact: | CON EDISON |
| Mailing Address 1: | 4 IRVING PL |
| Mailing Address 2: | 15TH FL |
| Mailing City: | NEW YORK |
| Mailing State: | NY |
| Mailing Zip: | 10003 |
| Mailing Zip 4: | Not reported |
| Mailing Country: | USA |
| Mailing Phone: | Not reported |

**CON EDISON (Continued)** **S121967221**

NY MANIFEST:

| | |
|---|---|
| Document ID: | Not reported |
| Manifest Status: | Not reported |
| seq: | Not reported |
| Year: | 2014 |
| Trans1 State ID: | NJD003812047 |
| Trans2 State ID: | Not reported |
| Generator Ship Date: | 08/25/2014 |
| Trans1 Recv Date: | 08/25/2014 |
| Trans2 Recv Date: | Not reported |
| TSD Site Recv Date: | 08/29/2014 |
| Part A Recv Date: | Not reported |
| Part B Recv Date: | Not reported |
| Generator EPA ID: | NYP004638490 |
| Trans1 EPA ID: | Not reported |
| Trans2 EPA ID: | Not reported |
| TSDF ID 1: | NJD991291105 |
| TSDF ID 2: | Not reported |
| Manifest Tracking Number: | 002616401GBF |
| Import Indicator: | N |
| Export Indicator: | N |
| Discr Quantity Indicator: | N |
| Discr Type Indicator: | N |
| Discr Residue Indicator: | N |
| Discr Partial Reject Indicator: | N |
| Discr Full Reject Indicator: | N |
| Manifest Ref Number: | Not reported |
| Alt Facility RCRA ID: | Not reported |
| Alt Facility Sign Date: | Not reported |
| MGMT Method Type Code: | H110 |
| Waste Code: | Not reported |
| Waste Code: | Not reported |
| Waste Code: | Not reported |
| Waste Code: | Not reported |
| Waste Code: | Not reported |
| Waste Code: | Not reported |
| Quantity: | 50 |
| Units: | G - Gallons (liquids only)* (8.3 pounds) |
| Number of Containers: | 1 |
| Container Type: | TT - Cargo tank, tank trucks |
| Handling Method: | T Chemical, physical, or biological treatment. |
| Specific Gravity: | 1 |
| Waste Code: | D008 |
| Waste Code 1_2: | Not reported |
| Waste Code 1_3: | Not reported |
| Waste Code 1_4: | Not reported |
| Waste Code 1_5: | Not reported |
| Waste Code 1_6: | Not reported |

Click this hyperlink while viewing on your computer to access
-1 additional NY MANIFEST: record(s) in the EDR Site Report.

**AH305** **CON EDISON** **NY MANIFEST** **S121967180**
**NW** **531 WASHINTON AVE** **N/A**
**1/8-1/4** **BROOKLYN, NY 11238**
**0.216 mi.**
**1143 ft.** **Site 15 of 23 in cluster AH**

**Relative:**
**Lower**

**Actual:**
**75 ft.**

NY MANIFEST:

| | |
|---|---|
| Country: | USA |
| EPA ID: | NYP004573283 |
| Facility Status: | Not reported |
| Location Address 1: | 531 WASHINGTON AVE |
| Code: | BP |
| Location Address 2: | SB 47158 |
| Total Tanks: | Not reported |
| Location City: | BROOKLYN |
| Location State: | NY |
| Location Zip: | 11238 |
| Location Zip 4: | Not reported |

NY MANIFEST:

| | |
|---|---|
| EPAID: | NYP004573283 |
| Mailing Name: | CON EDISON |
| Mailing Contact: | TOM TEELING |
| Mailing Address 1: | 4 IRVING PLACE 15TH FLOOR |
| Mailing Address 2: | Not reported |
| Mailing City: | NEW YORK |
| Mailing State: | NY |
| Mailing Zip: | 10003 |
| Mailing Zip 4: | Not reported |
| Mailing Country: | USA |
| Mailing Phone: | Not reported |

NY MANIFEST:

| | |
|---|---|
| Document ID: | Not reported |
| Manifest Status: | Not reported |
| seq: | Not reported |
| Year: | 2014 |
| Trans1 State ID: | NJ0000027193 |
| Trans2 State ID: | Not reported |
| Generator Ship Date: | 06/23/2014 |
| Trans1 Recv Date: | 06/23/2014 |
| Trans2 Recv Date: | Not reported |
| TSD Site Recv Date: | 06/26/2014 |
| Part A Recv Date: | Not reported |
| Part B Recv Date: | Not reported |
| Generator EPA ID: | NYP004573283 |
| Trans1 EPA ID: | Not reported |
| Trans2 EPA ID: | Not reported |
| TSDF ID 1: | NJD002200046 |
| TSDF ID 2: | Not reported |
| Manifest Tracking Number: | 013255393JJK |
| Import Indicator: | N |
| Export Indicator: | N |
| Discr Quantity Indicator: | N |
| Discr Type Indicator: | N |
| Discr Residue Indicator: | N |
| Discr Partial Reject Indicator: | N |
| Discr Full Reject Indicator: | N |
| Manifest Ref Number: | Not reported |

**CON EDISON (Continued)** **S121967180**

| | |
|---|---|
| Alt Facility RCRA ID: | Not reported |
| Alt Facility Sign Date: | Not reported |
| MGMT Method Type Code: | H110 |
| Waste Code: | Not reported |
| Waste Code: | Not reported |
| Waste Code: | Not reported |
| Waste Code: | Not reported |
| Waste Code: | Not reported |
| Waste Code: | Not reported |
| Quantity: | 50 |
| Units: | G - Gallons (liquids only)* (8.3 pounds) |
| Number of Containers: | 1 |
| Container Type: | TT - Cargo tank, tank trucks |
| Handling Method: | T Chemical, physical, or biological treatment. |
| Specific Gravity: | 1 |
| Waste Code: | D008 |
| Waste Code 1_2: | Not reported |
| Waste Code 1_3: | Not reported |
| Waste Code 1_4: | Not reported |
| Waste Code 1_5: | Not reported |
| Waste Code 1_6: | Not reported |

Click this hyperlink while viewing on your computer to access
-1 additional NY MANIFEST: record(s) in the EDR Site Report.

**AM306** **873-879 LLC** **NY AST** **A100292828**
**SE** **879 BERGEN STREET** **N/A**
**1/8-1/4** **BROOKLYN, NY 11238**
**0.217 mi.**
**1147 ft.** **Site 1 of 3 in cluster AM**

**Relative:**
**Higher**

**Actual:**
**96 ft.**

AST:

| | |
|---|---|
| Region: | STATE |
| DEC Region: | 2 |
| Site Status: | Active |
| Facility Id: | 2-608291 |
| Program Type: | PBS |
| UTM X: | 588069.06123 |
| UTM Y: | 4503459.36328 |
| Expiration Date: | 04/29/2023 |
| Site Type: | Apartment Building/Office Building |

Affiliation Records:

| | |
|---|---|
| Site Id: | 30143 |
| Affiliation Type: | Facility Operator |
| Company Name: | 873-879 LLC |
| Contact Type: | Not reported |
| Contact Name: | SERGIO PAZ |
| Address1: | Not reported |
| Address2: | Not reported |
| City: | Not reported |
| State: | NN |
| Zip Code: | Not reported |
| Country Code: | 001 |
| Phone: | (718) 781-4583 |
| EMail: | Not reported |
| Fax Number: | Not reported |

**873-879 LLC (Continued)** **A100292828**

| | |
|---|---|
| Modified By: | MSBAPTIS |
| Date Last Modified: | 2013-03-18 |
| Site Id: | 30143 |
| Affiliation Type: | Emergency Contact |
| Company Name: | 873-879 LLC |
| Contact Type: | Not reported |
| Contact Name: | CHAIM SIMKOWITZ |
| Address1: | Not reported |
| Address2: | Not reported |
| City: | Not reported |
| State: | NN |
| Zip Code: | Not reported |
| Country Code: | 999 |
| Phone: | (718) 686-6262 |
| EMail: | Not reported |
| Fax Number: | Not reported |
| Modified By: | KXTANG |
| Date Last Modified: | 2006-05-24 |
| Site Id: | 30143 |
| Affiliation Type: | Facility Owner |
| Company Name: | 873-879 LLC |
| Contact Type: | AGENT |
| Contact Name: | CHAIM SIMKOWITZ |
| Address1: | P.O. BOX 190438 |
| Address2: | Not reported |
| City: | BROOKLYN |
| State: | NY |
| Zip Code: | 11219 |
| Country Code: | 001 |
| Phone: | (718) 686-6262 |
| EMail: | BLIMY@GUARDIAN.NYC |
| Fax Number: | Not reported |
| Modified By: | DMPOKRZY |
| Date Last Modified: | 2018-03-06 |
| Site Id: | 30143 |
| Affiliation Type: | Mail Contact |
| Company Name: | 873-879 LLC |
| Contact Type: | AGENT |
| Contact Name: | CHAIM SIMKOWITZ |
| Address1: | P.O. BOX 190438 |
| Address2: | Not reported |
| City: | BROOKLYN |
| State: | NY |
| Zip Code: | 11219 |
| Country Code: | 001 |
| Phone: | (718) 686-6262 |
| EMail: | BLIMY@GUARDIAN.NYC |
| Fax Number: | Not reported |
| Modified By: | DMPOKRZY |
| Date Last Modified: | 2018-03-06 |

Tank Info:

| | |
|---|---|
| Tank Number: | 001 |

**873-879 LLC (Continued)** **A100292828**

Tank Id: 64998
Material Code: 0001
Common Name of Substance: #2 Fuel Oil (On-Site Consumption)

Equipment Records:
H00 - Tank Leak Detection - None
I00 - Overfill - None
A00 - Tank Internal Protection - None
B01 - Tank External Protection - Painted/Asphalt Coating
F00 - Pipe External Protection - None
G00 - Tank Secondary Containment - None
D00 - Pipe Type - No Piping
C01 - Pipe Location - Aboveground
J00 - Dispenser - None

Tank Location: 1
Tank Type: Steel/Carbon Steel/Iron
Tank Status: In Service
Pipe Model: Not reported
Install Date: 01/01/1969
Capacity Gallons: 2500
Tightness Test Method: NN
Date Test: Not reported
Next Test Date: Not reported
Date Tank Closed: Not reported
Register: True
Modified By: DMPOKRZY
Last Modified: 03/06/2018
Material Name: #2 fuel oil (on-site consumption)

---

**AG307** **SLAW REALTY** **NY AST** **U003397168**
**East** **1045 ATLANTIC AVENUE** **N/A**
**1/8-1/4** **BROOKLYN, NY 11238**
**0.219 mi.**
**1154 ft.** **Site 2 of 4 in cluster AG**

**Relative:**
**Lower**

**Actual:**
**80 ft.**

AST:
Region: STATE
DEC Region: 2
Site Status: Active
Facility Id: 2-603436
Program Type: PBS
UTM X: 588183.25917
UTM Y: 4503676.89077
Expiration Date: 03/10/2023
Site Type: Other

Affiliation Records:
Site Id: 25353
Affiliation Type: Mail Contact
Company Name: C/O CLEMENT J. GAFFNEY WATER METER REPAIRS INC.
Contact Type: Not reported
Contact Name: DAVE CHAMISH
Address1: 1045 ATLANTIC AVENUE
Address2: P.O. BOX 389005
City: BROOKLYN
State: NY
Zip Code: 11238
Country Code: 001

**SLAW REALTY (Continued)** **U003397168**

| | |
|---|---|
| Phone: | (718) 855-0455 |
| EMail: | BARKINPH1@AOL.COM |
| Fax Number: | Not reported |
| Modified By: | MFLEONAR |
| Date Last Modified: | 2018-01-24 |

| | |
|---|---|
| Site Id: | 25353 |
| Affiliation Type: | Facility Operator |
| Company Name: | SLAW REALTY |
| Contact Type: | Not reported |
| Contact Name: | CLEMENT J. GAFFNEY WATER METER REPAIRS INC. |
| Address1: | Not reported |
| Address2: | Not reported |
| City: | Not reported |
| State: | NN |
| Zip Code: | Not reported |
| Country Code: | 001 |
| Phone: | (718) 855-0455 |
| EMail: | Not reported |
| Fax Number: | Not reported |
| Modified By: | MFLEONAR |
| Date Last Modified: | 2018-01-24 |

| | |
|---|---|
| Site Id: | 25353 |
| Affiliation Type: | Emergency Contact |
| Company Name: | SLAW REALTY |
| Contact Type: | Not reported |
| Contact Name: | DAVE CHAMISH |
| Address1: | Not reported |
| Address2: | Not reported |
| City: | Not reported |
| State: | NN |
| Zip Code: | Not reported |
| Country Code: | 999 |
| Phone: | (718) 855-0455 |
| EMail: | Not reported |
| Fax Number: | Not reported |
| Modified By: | MFLEONAR |
| Date Last Modified: | 2018-01-24 |

| | |
|---|---|
| Site Id: | 25353 |
| Affiliation Type: | Facility Owner |
| Company Name: | SLAW REALTY |
| Contact Type: | MANAGER |
| Contact Name: | DAVID CHAMISH |
| Address1: | P.O. BOX 389005 |
| Address2: | Not reported |
| City: | BROOKLYN |
| State: | NY |
| Zip Code: | 11238 |
| Country Code: | 001 |
| Phone: | (718) 855-0455 |
| EMail: | Not reported |
| Fax Number: | Not reported |
| Modified By: | MFLEONAR |
| Date Last Modified: | 2018-01-24 |

**SLAW REALTY (Continued)** **U003397168**

Tank Info:

| | |
|---|---|
| Tank Number: | 001 |
| Tank Id: | 54350 |
| Material Code: | 0001 |
| Common Name of Substance: | #2 Fuel Oil (On-Site Consumption) |

Equipment Records:

F00 - Pipe External Protection - None
J05 - Dispenser - On Site Heating System (Supply/Return)
L00 - Piping Leak Detection - None
C01 - Pipe Location - Aboveground
G02 - Tank Secondary Containment - Vault (w/access)
I05 - Overfill - Vent Whistle
B01 - Tank External Protection - Painted/Asphalt Coating
D01 - Pipe Type - Steel/Carbon Steel/Iron
K00 - Spill Prevention - None
A01 - Tank Internal Protection - Epoxy Liner
E00 - Piping Secondary Containment - None
H00 - Tank Leak Detection - None

| | |
|---|---|
| Tank Location: | 6 |
| Tank Type: | Steel/Carbon Steel/Iron |
| Tank Status: | In Service |
| Pipe Model: | Not reported |
| Install Date: | 01/01/1950 |
| Capacity Gallons: | 3000 |
| Tightness Test Method: | - |
| Date Test: | Not reported |
| Next Test Date: | Not reported |
| Date Tank Closed: | Not reported |
| Register: | True |
| Modified By: | MFLEONAR |
| Last Modified: | 01/24/2018 |
| Material Name: | #2 fuel oil (on-site consumption) |

---

**AG308** **VANCO ENVIRONMENTAL INC** **RCRA NonGen / NLR** **1000175765**
**East** **1045 ATLANTIC AVE** **FINDS** **NYD980759435**
**1/8-1/4** **BROOKLYN, NY 11238** **ECHO**
**0.219 mi.**
**1154 ft.** **Site 3 of 4 in cluster AG**

**Relative:**
**Lower**

**Actual:**
**80 ft.**

RCRA NonGen / NLR:

| | |
|---|---|
| Date form received by agency: | 01/01/2007 |
| Facility name: | VANCO ENVIRONMENTAL INC |
| Facility address: | 1045 ATLANTIC AVE<br>BROOKLYN, NY 11238-2902 |
| EPA ID: | NYD980759435 |
| Mailing address: | ATLANTIC AVE<br>BROOKLYN, NY 11238 |
| Contact: | Not reported |
| Contact address: | ATLANTIC AVE<br>BROOKLYN, NY 11238 |
| Contact country: | US |
| Contact telephone: | Not reported |
| Contact email: | Not reported |
| EPA Region: | 02 |
| Land type: | Facility is not located on Indian land. Additional information is not known. |

**VANCO ENVIRONMENTAL INC (Continued)** **1000175765**

Classification: Non-Generator
Description: Handler: Non-Generators do not presently generate hazardous waste

Owner/Operator Summary:
Owner/operator name: Not reported
Owner/operator address: NOT REQUIRED
NOT REQUIRED, WY 99999
Owner/operator country: US
Owner/operator telephone: 212-555-1212
Owner/operator email: Not reported
Owner/operator fax: Not reported
Owner/operator extension: Not reported
Legal status: Private
Owner/Operator Type: Operator
Owner/Op start date: Not reported
Owner/Op end date: Not reported

Owner/operator name: Not reported
Owner/operator address: NOT REQUIRED
NOT REQUIRED, WY 99999
Owner/operator country: US
Owner/operator telephone: 212-555-1212
Owner/operator email: Not reported
Owner/operator fax: Not reported
Owner/operator extension: Not reported
Legal status: Private
Owner/Operator Type: Owner
Owner/Op start date: Not reported
Owner/Op end date: Not reported

Handler Activities Summary:
U.S. importer of hazardous waste: No
Mixed waste (haz. and radioactive): No
Recycler of hazardous waste: No
Transporter of hazardous waste: No
Treater, storer or disposer of HW: No
Underground injection activity: No
On-site burner exemption: No
Furnace exemption: No
Used oil fuel burner: No
Used oil processor: No
User oil refiner: No
Used oil fuel marketer to burner: No
Used oil Specification marketer: No
Used oil transfer facility: No
Used oil transporter: No

Historical Generators:
Date form received by agency: 01/01/2006
Site name: VANCO ENVIRONMENTAL INC
Classification: Not a generator, verified

Date form received by agency: 07/08/1999
Site name: VANCO ENVIRONMENTAL INC
Classification: Not a generator, verified

**VANCO ENVIRONMENTAL INC (Continued)** **1000175765**

Date form received by agency: 08/02/1983
Site name: VANCO ENVIRONMENTAL INC
Classification: Large Quantity Generator

. Waste code: NONE
. Waste name: None

Violation Status: No violations found

Evaluation Action Summary:
Evaluation date: 08/10/1987
Evaluation: COMPLIANCE EVALUATION INSPECTION ON-SITE
Area of violation: Not reported
Date achieved compliance: Not reported
Evaluation lead agency: State

FINDS:

Registry ID: 110004390196

Environmental Interest/Information System
RCRAInfo is a national information system that supports the Resource Conservation and Recovery Act (RCRA) program through the tracking of events and activities related to facilities that generate, transport, and treat, store, or dispose of hazardous waste. RCRAInfo allows RCRA program staff to track the notification, permit, compliance, and corrective action activities required under RCRA.

Click this hyperlink while viewing on your computer to access additional FINDS: detail in the EDR Site Report.

ECHO:
Envid: 1000175765
Registry ID: 110004390196
DFR URL: http://echo.epa.gov/detailed-facility-report?fid=110004390196

---

**AD309** **FAMILY DOLLAR STORE #6208** **NY E DESIGNATION** **S117676027**
**ENE** **1090 FULTON ST** **NY MANIFEST** **N/A**
**1/8-1/4** **BROOKLYN, NY 11238**
**0.219 mi.**
**1157 ft.** **Site 4 of 14 in cluster AD**

**Relative:** **Lower**
**Actual:** **69 ft.**

E DESIGNATION:
Tax Lot(s): 23
Tax Block: 2016
Borough Code: Not reported
E-No: E-185
Effective Date: 10/29/2007
Satisfaction Date: Not reported
Ceqr Number: 07DCP070K
Ulurp Number: 070447ZMK
Zoning Map No: 16c, 17a

Description: Underground Gasoline Storage Tanks* Testing Protocol.
Lot Remediation Date: Not reported

**FAMILY DOLLAR STORE #6208 (Continued)** **S117676027**

Description: Window Wall Attenuation & Alternate Ventilation
Lot Remediation Date: Not reported

NY MANIFEST:
Country: USA
EPA ID: NYR000218719
Facility Status: Not reported
Location Address 1: 1090 FULTON ST
Code: BP
Location Address 2: Not reported
Total Tanks: Not reported
Location City: BROOKLYN
Location State: NY
Location Zip: 11238
Location Zip 4: Not reported

NY MANIFEST:
EPAID: NYR000218719
Mailing Name: FAMILY DOLLAR STORE #6208
Mailing Contact: FAMILY DOLLAR STORE
Mailing Address 1: 1090 FULTON ST
Mailing Address 2: Not reported
Mailing City: BROOKLYN
Mailing State: NY
Mailing Zip: 11238
Mailing Zip 4: Not reported
Mailing Country: USA
Mailing Phone: Not reported

NY MANIFEST:
Document ID: Not reported
Manifest Status: Not reported
seq: Not reported
Year: 2016
Trans1 State ID: CTD983872698
Trans2 State ID: NJR000063677
Generator Ship Date: 07/18/2016
Trans1 Recv Date: 07/18/2016
Trans2 Recv Date: 07/20/2016
TSD Site Recv Date: 07/29/2016
Part A Recv Date: Not reported
Part B Recv Date: Not reported
Generator EPA ID: NYR000218719
Trans1 EPA ID: Not reported
Trans2 EPA ID: Not reported
TSDF ID 1: RID040098352
TSDF ID 2: Not reported
Manifest Tracking Number: 009236356FLE
Import Indicator: N
Export Indicator: N
Discr Quantity Indicator: N
Discr Type Indicator: N
Discr Residue Indicator: N
Discr Partial Reject Indicator: N
Discr Full Reject Indicator: N
Manifest Ref Number: Not reported
Alt Facility RCRA ID: Not reported

**FAMILY DOLLAR STORE #6208 (Continued)** **S117676027**

| | |
|---|---|
| Alt Facility Sign Date: | Not reported |
| MGMT Method Type Code: | H141 |
| Waste Code: | Not reported |
| Waste Code: | Not reported |
| Waste Code: | Not reported |
| Waste Code: | Not reported |
| Waste Code: | Not reported |
| Waste Code: | Not reported |
| Quantity: | 6 |
| Units: | P - Pounds |
| Number of Containers: | 1 |
| Container Type: | CF - Fiber or plastic boxes, cartons |
| Handling Method: | L Landfill. |
| Specific Gravity: | 1 |
| Waste Code: | D009 |
| Waste Code 1_2: | Not reported |
| Waste Code 1_3: | Not reported |
| Waste Code 1_4: | Not reported |
| Waste Code 1_5: | Not reported |
| Waste Code 1_6: | Not reported |

Click this hyperlink while viewing on your computer to access
-1 additional NY MANIFEST: record(s) in the EDR Site Report.

---

**AD310** **FAMILY DOLLAR STORE #6208** **RCRA-CESQG** **1017788132**
**ENE** **1090 FULTON ST** **FINDS** **NYR000218719**
**1/8-1/4** **BROOKLYN, NY 11238** **ECHO**
**0.219 mi.**
**1157 ft.** **Site 5 of 14 in cluster AD**

**Relative:** **Lower**

**Actual:** **69 ft.**

RCRA-CESQG:

| | |
|---|---|
| Date form received by agency: | 08/25/2015 |
| Facility name: | FAMILY DOLLAR STORE #6208 |
| Facility address: | 1090 FULTON ST<br>BROOKLYN, NY 11238-2607 |
| EPA ID: | NYR000218719 |
| Mailing address: | PO BOX 1017<br>CHARLOTTE, NC 28201 |
| Contact: | KEVIN STRAIGHT |
| Contact address: | PO BOX 1017<br>CHARLOTTE, NC 28201 |
| Contact country: | US |
| Contact telephone: | 704-708-1909 |
| Contact email: | KSTRAIGHT@FAMILYDOLLAR.COM |
| EPA Region: | 02 |
| Classification: | Conditionally Exempt Small Quantity Generator |
| Description: | Handler: generates 100 kg or less of hazardous waste per calendar month, and accumulates 1000 kg or less of hazardous waste at any time; or generates 1 kg or less of acutely hazardous waste per calendar month, and accumulates at any time: 1 kg or less of acutely hazardous waste; or 100 kg or less of any residue or contaminated soil, waste or other debris resulting from the cleanup of a spill, into or on any land or water, of acutely hazardous waste; or generates 100 kg or less of any residue or contaminated soil, waste or other debris resulting from the cleanup of a spill, into or on any land or water, of acutely hazardous waste during any calendar month, and accumulates at any time: 1 kg or less of acutely hazardous waste; or 100 kg or less of |

**FAMILY DOLLAR STORE #6208 (Continued)** **1017788132**

any residue or contaminated soil, waste or other debris resulting from the cleanup of a spill, into or on any land or water, of acutely hazardous waste

Owner/Operator Summary:

| | |
|---|---|
| Owner/operator name: | 1090 FULTON USA INC |
| Owner/operator address: | BEDFORD AVE #264 |
| | BROOKLYN, NY 11211 |
| Owner/operator country: | US |
| Owner/operator telephone: | 718-599-2470 |
| Owner/operator email: | Not reported |
| Owner/operator fax: | Not reported |
| Owner/operator extension: | Not reported |
| Legal status: | Private |
| Owner/Operator Type: | Owner |
| Owner/Op start date: | 01/01/2014 |
| Owner/Op end date: | Not reported |
| | |
| Owner/operator name: | FAMILY DOLLAR STORES |
| Owner/operator address: | Not reported |
| | Not reported |
| Owner/operator country: | US |
| Owner/operator telephone: | Not reported |
| Owner/operator email: | Not reported |
| Owner/operator fax: | Not reported |
| Owner/operator extension: | Not reported |
| Legal status: | Private |
| Owner/Operator Type: | Operator |
| Owner/Op start date: | 06/17/2004 |
| Owner/Op end date: | Not reported |

Handler Activities Summary:

| | |
|---|---|
| U.S. importer of hazardous waste: | No |
| Mixed waste (haz. and radioactive): | No |
| Recycler of hazardous waste: | No |
| Transporter of hazardous waste: | No |
| Treater, storer or disposer of HW: | No |
| Underground injection activity: | No |
| On-site burner exemption: | No |
| Furnace exemption: | No |
| Used oil fuel burner: | No |
| Used oil processor: | No |
| User oil refiner: | No |
| Used oil fuel marketer to burner: | No |
| Used oil Specification marketer: | No |
| Used oil transfer facility: | No |
| Used oil transporter: | No |

| | |
|---|---|
| . Waste code: | D001 |
| . Waste name: | IGNITABLE HAZARDOUS WASTES ARE THOSE WASTES WHICH HAVE A FLASHPOINT OF LESS THAN 140 DEGREES FAHRENHEIT AS DETERMINED BY A PENSKY-MARTENS CLOSED CUP FLASH POINT TESTER. ANOTHER METHOD OF DETERMINING THE FLASH POINT OF A WASTE IS TO REVIEW THE MATERIAL SAFETY DATA SHEET, WHICH CAN BE OBTAINED FROM THE MANUFACTURER OR DISTRIBUTOR OF THE MATERIAL. LACQUER THINNER IS AN EXAMPLE OF A COMMONLY USED SOLVENT WHICH WOULD BE CONSIDERED AS IGNITABLE HAZARDOUS WASTE. |

**FAMILY DOLLAR STORE #6208 (Continued)** **1017788132**

. Waste code: D002
. Waste name: A WASTE WHICH HAS A PH OF LESS THAN 2 OR GREATER THAN 12.5 IS CONSIDERED TO BE A CORROSIVE HAZARDOUS WASTE. SODIUM HYDROXIDE, A CAUSTIC SOLUTION WITH A HIGH PH, IS OFTEN USED BY INDUSTRIES TO CLEAN OR DEGREASE PARTS. HYDROCHLORIC ACID, A SOLUTION WITH A LOW PH, IS USED BY MANY INDUSTRIES TO CLEAN METAL PARTS PRIOR TO PAINTING. WHEN THESE CAUSTIC OR ACID SOLUTIONS BECOME CONTAMINATED AND MUST BE DISPOSED, THE WASTE WOULD BE A CORROSIVE HAZARDOUS WASTE.

. Waste code: D004
. Waste name: ARSENIC

. Waste code: D005
. Waste name: BARIUM

. Waste code: D007
. Waste name: CHROMIUM

. Waste code: D008
. Waste name: LEAD

. Waste code: D009
. Waste name: MERCURY

. Waste code: D010
. Waste name: SELENIUM

. Waste code: D011
. Waste name: SILVER

. Waste code: D016
. Waste name: 2,4-D

. Waste code: D024
. Waste name: M-CRESOL

. Waste code: D035
. Waste name: METHYL ETHYL KETONE

. Waste code: U002
. Waste name: ACETONE (I)

Historical Generators:
Date form received by agency: 03/10/2015
Site name: FAMILY DOLLAR STORE #6208
Classification: Conditionally Exempt Small Quantity Generator

. Waste code: D001
. Waste name: IGNITABLE HAZARDOUS WASTES ARE THOSE WASTES WHICH HAVE A FLASHPOINT OF LESS THAN 140 DEGREES FAHRENHEIT AS DETERMINED BY A PENSKY-MARTENS CLOSED CUP FLASH POINT TESTER. ANOTHER METHOD OF DETERMINING THE FLASH POINT OF A WASTE IS TO REVIEW THE MATERIAL SAFETY DATA SHEET, WHICH CAN BE OBTAINED FROM THE MANUFACTURER OR DISTRIBUTOR OF THE MATERIAL. LACQUER THINNER IS AN EXAMPLE OF A COMMONLY USED SOLVENT WHICH WOULD BE CONSIDERED AS IGNITABLE HAZARDOUS WASTE.

. Waste code: D004

**FAMILY DOLLAR STORE #6208 (Continued)** **1017788132**

. Waste name: ARSENIC

. Waste code: D005
. Waste name: BARIUM

. Waste code: D007
. Waste name: CHROMIUM

. Waste code: D008
. Waste name: LEAD

. Waste code: D009
. Waste name: MERCURY

. Waste code: D010
. Waste name: SELENIUM

. Waste code: D011
. Waste name: SILVER

. Waste code: D016
. Waste name: 2,4-D

. Waste code: D024
. Waste name: M-CRESOL

. Waste code: D035
. Waste name: METHYL ETHYL KETONE

. Waste code: U002
. Waste name: ACETONE (I)

Violation Status: No violations found

FINDS:

Registry ID: 110064382494

Environmental Interest/Information System
RCRAInfo is a national information system that supports the Resource Conservation and Recovery Act (RCRA) program through the tracking of events and activities related to facilities that generate, transport, and treat, store, or dispose of hazardous waste. RCRAInfo allows RCRA program staff to track the notification, permit, compliance, and corrective action activities required under RCRA.

Click this hyperlink while viewing on your computer to access additional FINDS: detail in the EDR Site Report.

ECHO:
Envid: 1017788132
Registry ID: 110064382494
DFR URL: http://echo.epa.gov/detailed-facility-report?fid=110064382494

**AD311** **CON EDISON** **NJ MANIFEST** **S120671090**
**ENE** **CLAVER PL & FULTON ST** **N/A**
**1/8-1/4** **BROOKLYN, NY 11238**
**0.220 mi.**
**1159 ft.** **Site 6 of 14 in cluster AD**

**Relative:**
**Lower**

**Actual:**
**68 ft.**

NJ MANIFEST:

| | |
|---|---|
| EPA Id: | NYP004774949 |
| Mail Address: | IRVING PL 15TH FL NE |
| Mail City/State/Zip: | NEW YORK, NY 10003 |
| Facility Phone: | Not reported |
| Emergency Phone: | Not reported |
| Contact: | THOMAS TEELING |
| Comments: | Not reported |
| SIC Code: | Not reported |
| County: | NY047 |
| Municipal: | Not reported |
| Previous EPA Id: | Not reported |
| Gen Flag: | Not reported |
| Trans Flag: | Not reported |
| TSDF Flag: | Not reported |
| Name Change: | Not reported |
| Date Change: | Not reported |

Manifest:

| | |
|---|---|
| Manifest Number: | 002619322GBF |
| EPA ID: | NYP004774949 |
| Date Shipped: | 4/27/2015 |
| TSDF EPA ID: | NJD991291105 |
| Transporter EPA ID: | NJD003812047 |
| Transporter 2 EPA ID: | Not reported |
| Transporter 3 EPA ID: | Not reported |
| Transporter 4 EPA ID: | Not reported |
| Transporter 5 EPA ID: | Not reported |
| Transporter 6 EPA ID: | Not reported |
| Transporter 7 EPA ID: | Not reported |
| Transporter 8 EPA ID: | Not reported |
| Transporter 9 EPA ID: | Not reported |
| Transporter 10 EPA ID: | Not reported |
| Date Trans1 Transported Waste: | Not reported |
| Date Trans2 Transported Waste: | Not reported |
| Date Trans3 Transported Waste: | Not reported |
| Date Trans4 Transported Waste: | Not reported |
| Date Trans5 Transported Waste: | Not reported |
| Date Trans6 Transported Waste: | Not reported |
| Date Trans7 Transported Waste: | Not reported |
| Date Trans8 Transported Waste: | Not reported |
| Date Trans9 Transported Waste: | Not reported |
| Date Trans10 Transported Waste: | Not reported |
| Date TSDF Received Waste: | Not reported |
| TSDF EPA Facility Name: | Not reported |
| QTY Units: | Not reported |
| Transporter SEQ ID: | Not reported |
| Transporter-1 Date: | Not reported |
| Waste SEQ ID: | Not reported |
| Waste Type Code 2: | Not reported |
| Waste Type Code 3: | Not reported |
| Waste Type Code 4: | Not reported |
| Waste Type Code 5: | Not reported |
| Waste Type Code 6: | Not reported |

**CON EDISON (Continued)** **S120671090**

| | |
|---|---|
| Date Accepted: | Not reported |
| Manifest Discrepancy Type: | Not reported |
| Data Entry Number: | Not reported |
| Was Load Rejected: | NEW YORK, NY 10003 |
| Reason Load Was Rejected: | Not reported |

---

**AD312** **CON EDISON** **NY MANIFEST** **S119074768**
**ENE** **FULTON ST & CLAVER PL** **N/A**
**1/8-1/4** **BROOKLYN, NY 11238**
**0.220 mi.**
**1159 ft.** **Site 7 of 14 in cluster AD**

**Relative:**
**Lower**

**Actual:**
**68 ft.**

NY MANIFEST:

| | |
|---|---|
| Country: | USA |
| EPA ID: | NYP004773537 |
| Facility Status: | Not reported |
| Location Address 1: | F/O N/W/C FULTON & CLAVER PL |
| Code: | BP |
| Location Address 2: | STRUCTURE # 19825 |
| Total Tanks: | Not reported |
| Location City: | BROOKLYN |
| Location State: | NY |
| Location Zip: | 11238 |
| Location Zip 4: | Not reported |

NY MANIFEST:

| | |
|---|---|
| EPAID: | NYP004773537 |
| Mailing Name: | CON EDISON |
| Mailing Contact: | TOM TELLING |
| Mailing Address 1: | 4 IRVING PLACE-15TH FLOOR |
| Mailing Address 2: | Not reported |
| Mailing City: | NEW YORK |
| Mailing State: | NY |
| Mailing Zip: | 10003 |
| Mailing Zip 4: | Not reported |
| Mailing Country: | USA |
| Mailing Phone: | 2124603770 |

NY MANIFEST:

| | |
|---|---|
| Document ID: | Not reported |
| Manifest Status: | Not reported |
| seq: | Not reported |
| Year: | 2015 |
| Trans1 State ID: | NJD003812047 |
| Trans2 State ID: | NJD003812047 |
| Generator Ship Date: | 04/23/2015 |
| Trans1 Recv Date: | 04/23/2015 |
| Trans2 Recv Date: | 04/29/2015 |
| TSD Site Recv Date: | 04/29/2015 |
| Part A Recv Date: | Not reported |
| Part B Recv Date: | Not reported |
| Generator EPA ID: | NYP004773537 |
| Trans1 EPA ID: | Not reported |
| Trans2 EPA ID: | Not reported |
| TSDF ID 1: | NJD991291105 |
| TSDF ID 2: | Not reported |

**CON EDISON (Continued)** **S119074768**

| | |
|---|---|
| Manifest Tracking Number: | 002624059GBF |
| Import Indicator: | N |
| Export Indicator: | N |
| Discr Quantity Indicator: | N |
| Discr Type Indicator: | N |
| Discr Residue Indicator: | N |
| Discr Partial Reject Indicator: | N |
| Discr Full Reject Indicator: | N |
| Manifest Ref Number: | Not reported |
| Alt Facility RCRA ID: | Not reported |
| Alt Facility Sign Date: | Not reported |
| MGMT Method Type Code: | H110 |
| Waste Code: | Not reported |
| Waste Code: | Not reported |
| Waste Code: | Not reported |
| Waste Code: | Not reported |
| Waste Code: | Not reported |
| Waste Code: | Not reported |
| Quantity: | 100 |
| Units: | P - Pounds |
| Number of Containers: | 1 |
| Container Type: | TT - Cargo tank, tank trucks |
| Handling Method: | T Chemical, physical, or biological treatment. |
| Specific Gravity: | 1 |
| Waste Code: | D008 |
| Waste Code 1_2: | Not reported |
| Waste Code 1_3: | Not reported |
| Waste Code 1_4: | Not reported |
| Waste Code 1_5: | Not reported |
| Waste Code 1_6: | Not reported |

Click this hyperlink while viewing on your computer to access
-1 additional NY MANIFEST: record(s) in the EDR Site Report.

---

**AD313** **CON EDISON** **NY MANIFEST** **S119074850**
**ENE** **CLAVER PL & FULTON ST** **N/A**
**1/8-1/4** **BROOKLYN, NY 11238**
**0.220 mi.**
**1159 ft.** **Site 8 of 14 in cluster AD**

**Relative:**
**Lower**

**Actual:**
**68 ft.**

NY MANIFEST:

| | |
|---|---|
| Country: | USA |
| EPA ID: | NYP004774949 |
| Facility Status: | Not reported |
| Location Address 1: | OPP 1084 FULTON ST |
| Code: | BP |
| Location Address 2: | SB 19825 |
| Total Tanks: | Not reported |
| Location City: | BROOKLYN |
| Location State: | NY |
| Location Zip: | 11238 |
| Location Zip 4: | Not reported |

NY MANIFEST:

| | |
|---|---|
| EPAID: | NYP004774949 |
| Mailing Name: | CON EDISON |
| Mailing Contact: | TOM TEELING |

**CON EDISON (Continued)** **S119074850**

| | |
|---|---|
| Mailing Address 1: | 4 IRVING PLACE - 15TH FLOOR |
| Mailing Address 2: | Not reported |
| Mailing City: | NEW YORK |
| Mailing State: | NY |
| Mailing Zip: | 10003 |
| Mailing Zip 4: | Not reported |
| Mailing Country: | USA |
| Mailing Phone: | Not reported |

NY MANIFEST:

| | |
|---|---|
| Document ID: | Not reported |
| Manifest Status: | Not reported |
| seq: | Not reported |
| Year: | 2015 |
| Trans1 State ID: | NJD003812047 |
| Trans2 State ID: | NJD003812047 |
| Generator Ship Date: | 04/27/2015 |
| Trans1 Recv Date: | 04/27/2015 |
| Trans2 Recv Date: | 04/28/2015 |
| TSD Site Recv Date: | 04/28/2015 |
| Part A Recv Date: | Not reported |
| Part B Recv Date: | Not reported |
| Generator EPA ID: | NYP004774949 |
| Trans1 EPA ID: | Not reported |
| Trans2 EPA ID: | Not reported |
| TSDF ID 1: | NJD991291105 |
| TSDF ID 2: | Not reported |
| Manifest Tracking Number: | 002619322GBF |
| Import Indicator: | N |
| Export Indicator: | N |
| Discr Quantity Indicator: | N |
| Discr Type Indicator: | N |
| Discr Residue Indicator: | N |
| Discr Partial Reject Indicator: | N |
| Discr Full Reject Indicator: | N |
| Manifest Ref Number: | Not reported |
| Alt Facility RCRA ID: | Not reported |
| Alt Facility Sign Date: | Not reported |
| MGMT Method Type Code: | H110 |
| Waste Code: | Not reported |
| Waste Code: | Not reported |
| Waste Code: | Not reported |
| Waste Code: | Not reported |
| Waste Code: | Not reported |
| Waste Code: | Not reported |
| Quantity: | 500 |
| Units: | P - Pounds |
| Number of Containers: | 1 |
| Container Type: | TT - Cargo tank, tank trucks |
| Handling Method: | T Chemical, physical, or biological treatment. |
| Specific Gravity: | 1 |
| Waste Code: | D008 |
| Waste Code 1_2: | Not reported |
| Waste Code 1_3: | Not reported |
| Waste Code 1_4: | Not reported |
| Waste Code 1_5: | Not reported |
| Waste Code 1_6: | Not reported |

**CON EDISON (Continued)** **S119074850**

Click this hyperlink while viewing on your computer to access
-1 additional NY MANIFEST: record(s) in the EDR Site Report.

**AD314** **CON EDISON** **NJ MANIFEST** **S120670969**
**ENE** **FULTON ST & CLAVER PL** **N/A**
**1/8-1/4** **BROOKLYN, NY 11238**
**0.220 mi.**
**1159 ft.** **Site 9 of 14 in cluster AD**

**Relative:** **Lower**

**Actual:** **68 ft.**

NJ MANIFEST:

| | |
|---|---|
| EPA Id: | NYP004773537 |
| Mail Address: | IRVING PL 15TH FL NE |
| Mail City/State/Zip: | NEW YORK, NY 10003 |
| Facility Phone: | Not reported |
| Emergency Phone: | Not reported |
| Contact: | THOMAS TEELING |
| Comments: | Not reported |
| SIC Code: | Not reported |
| County: | NY047 |
| Municipal: | Not reported |
| Previous EPA Id: | Not reported |
| Gen Flag: | Not reported |
| Trans Flag: | Not reported |
| TSDF Flag: | Not reported |
| Name Change: | Not reported |
| Date Change: | Not reported |

Manifest:

| | |
|---|---|
| Manifest Number: | 002624059GBF |
| EPA ID: | NYP004773537 |
| Date Shipped: | 4/23/2015 |
| TSDF EPA ID: | NJD991291105 |
| Transporter EPA ID: | NJD003812047 |
| Transporter 2 EPA ID: | Not reported |
| Transporter 3 EPA ID: | Not reported |
| Transporter 4 EPA ID: | Not reported |
| Transporter 5 EPA ID: | Not reported |
| Transporter 6 EPA ID: | Not reported |
| Transporter 7 EPA ID: | Not reported |
| Transporter 8 EPA ID: | Not reported |
| Transporter 9 EPA ID: | Not reported |
| Transporter 10 EPA ID: | Not reported |
| Date Trans1 Transported Waste: | Not reported |
| Date Trans2 Transported Waste: | Not reported |
| Date Trans3 Transported Waste: | Not reported |
| Date Trans4 Transported Waste: | Not reported |
| Date Trans5 Transported Waste: | Not reported |
| Date Trans6 Transported Waste: | Not reported |
| Date Trans7 Transported Waste: | Not reported |
| Date Trans8 Transported Waste: | Not reported |
| Date Trans9 Transported Waste: | Not reported |
| Date Trans10 Transported Waste: | Not reported |
| Date TSDF Received Waste: | Not reported |
| TSDF EPA Facility Name: | Not reported |
| QTY Units: | Not reported |
| Transporter SEQ ID: | Not reported |
| Transporter-1 Date: | Not reported |
| Waste SEQ ID: | Not reported |

**CON EDISON (Continued)** **S120670969**

| | |
|---|---|
| Waste Type Code 2: | Not reported |
| Waste Type Code 3: | Not reported |
| Waste Type Code 4: | Not reported |
| Waste Type Code 5: | Not reported |
| Waste Type Code 6: | Not reported |
| Date Accepted: | Not reported |
| Manifest Discrepancy Type: | Not reported |
| Data Entry Number: | Not reported |
| Was Load Rejected: | NEW YORK, NY 10003 |
| Reason Load Was Rejected: | Not reported |

---

**AD315** **CON EDISON** **RCRA NonGen / NLR** **1019902538**
**ENE** **CLAVER PL & FULTON ST** **NYP004774949**
**1/8-1/4** **BROOKLYN, NY 11238**
**0.220 mi.**
**1159 ft.** **Site 10 of 14 in cluster AD**

**Relative:**
**Lower**

**Actual:**
**68 ft.**

RCRA NonGen / NLR:

| | |
|---|---|
| Date form received by agency: | 04/27/2015 |
| Facility name: | CON EDISON |
| Facility address: | CLAVER PL & FULTON ST<br>BROOKLYN, NY 11238 |
| EPA ID: | NYP004774949 |
| Mailing address: | IRVING PL 15TH FL NE<br>NEW YORK, NY 10003 |
| Contact: | THOMAS TEELING |
| Contact address: | Not reported<br>Not reported |
| Contact country: | Not reported |
| Contact telephone: | 212-460-3770 |
| Contact email: | Not reported |
| EPA Region: | 02 |
| Classification: | Non-Generator |
| Description: | Handler: Non-Generators do not presently generate hazardous waste |

Handler Activities Summary:

| | |
|---|---|
| U.S. importer of hazardous waste: | No |
| Mixed waste (haz. and radioactive): | No |
| Recycler of hazardous waste: | No |
| Transporter of hazardous waste: | No |
| Treater, storer or disposer of HW: | No |
| Underground injection activity: | No |
| On-site burner exemption: | No |
| Furnace exemption: | No |
| Used oil fuel burner: | No |
| Used oil processor: | No |
| User oil refiner: | No |
| Used oil fuel marketer to burner: | No |
| Used oil Specification marketer: | No |
| Used oil transfer facility: | No |
| Used oil transporter: | No |

Historical Generators:

| | |
|---|---|
| Date form received by agency: | 04/27/2015 |
| Site name: | CON EDISON |

**CON EDISON (Continued)** **1019902538**

Classification: Small Quantity Generator

Violation Status: No violations found

---

**AD316** **CON EDISON** **RCRA NonGen / NLR** **1019902420**
**ENE** **FULTON ST & CLAVER PL** **NYP004773537**
**1/8-1/4** **BROOKLYN, NY 11238**
**0.220 mi.**
**1159 ft.** **Site 11 of 14 in cluster AD**

**Relative:**
**Lower**

**Actual:**
**68 ft.**

RCRA NonGen / NLR:
Date form received by agency: 04/23/2015
Facility name: CON EDISON
Facility address: FULTON ST & CLAVER PL
BROOKLYN, NY 11238
EPA ID: NYP004773537
Mailing address: IRVING PL 15TH FL NE
NEW YORK, NY 10003
Contact: THOMAS TEELING
Contact address: Not reported
Not reported
Contact country: Not reported
Contact telephone: 212-460-3770
Contact email: Not reported
EPA Region: 02
Classification: Non-Generator
Description: Handler: Non-Generators do not presently generate hazardous waste

Handler Activities Summary:
U.S. importer of hazardous waste: No
Mixed waste (haz. and radioactive): No
Recycler of hazardous waste: No
Transporter of hazardous waste: No
Treater, storer or disposer of HW: No
Underground injection activity: No
On-site burner exemption: No
Furnace exemption: No
Used oil fuel burner: No
Used oil processor: No
User oil refiner: No
Used oil fuel marketer to burner: No
Used oil Specification marketer: No
Used oil transfer facility: No
Used oil transporter: No

Historical Generators:
Date form received by agency: 04/23/2015
Site name: CON EDISON
Classification: Large Quantity Generator

Violation Status: No violations found

**AN317** **CON EDISON** **NY MANIFEST** **S116045320**
**ESE** **1091 PACIFIC ST** **N/A**
**1/8-1/4** **BROOKLYN, NY 11201**
**0.220 mi.**
**1161 ft.** **Site 1 of 4 in cluster AN**

**Relative:**
**Lower**

**Actual:**
**83 ft.**

NY MANIFEST:

| | |
|---|---|
| Country: | USA |
| EPA ID: | NYP004417689 |
| Facility Status: | Not reported |
| Location Address 1: | 1091 PACIFIC ST |
| Code: | BP |
| Location Address 2: | Not reported |
| Total Tanks: | Not reported |
| Location City: | BROOKLYN |
| Location State: | NY |
| Location Zip: | 11201 |
| Location Zip 4: | Not reported |

NY MANIFEST:

| | |
|---|---|
| EPAID: | NYP004417689 |
| Mailing Name: | CON EDISON |
| Mailing Contact: | CON EDISON |
| Mailing Address 1: | 4 IRVING PLACE |
| Mailing Address 2: | 15TH FL |
| Mailing City: | NEW YORK |
| Mailing State: | NY |
| Mailing Zip: | 10003 |
| Mailing Zip 4: | Not reported |
| Mailing Country: | USA |
| Mailing Phone: | Not reported |

NY MANIFEST:

| | |
|---|---|
| Document ID: | Not reported |
| Manifest Status: | Not reported |
| seq: | Not reported |
| Year: | 2014 |
| Trans1 State ID: | NJD003812047 |
| Trans2 State ID: | Not reported |
| Generator Ship Date: | 01/13/2014 |
| Trans1 Recv Date: | 01/13/2014 |
| Trans2 Recv Date: | Not reported |
| TSD Site Recv Date: | 01/14/2014 |
| Part A Recv Date: | Not reported |
| Part B Recv Date: | Not reported |
| Generator EPA ID: | NYP004417689 |
| Trans1 EPA ID: | Not reported |
| Trans2 EPA ID: | Not reported |
| TSDF ID 1: | NJD991291105 |
| TSDF ID 2: | Not reported |
| Manifest Tracking Number: | 002328438GBF |
| Import Indicator: | N |
| Export Indicator: | N |
| Discr Quantity Indicator: | N |
| Discr Type Indicator: | N |
| Discr Residue Indicator: | N |
| Discr Partial Reject Indicator: | N |
| Discr Full Reject Indicator: | N |
| Manifest Ref Number: | Not reported |

**CON EDISON (Continued)** **S116045320**

| | |
|---|---|
| Alt Facility RCRA ID: | Not reported |
| Alt Facility Sign Date: | Not reported |
| MGMT Method Type Code: | H110 |
| Waste Code: | Not reported |
| Waste Code: | Not reported |
| Waste Code: | Not reported |
| Waste Code: | Not reported |
| Waste Code: | Not reported |
| Waste Code: | Not reported |
| Quantity: | 75 |
| Units: | G - Gallons (liquids only)* (8.3 pounds) |
| Number of Containers: | 1 |
| Container Type: | TT - Cargo tank, tank trucks |
| Handling Method: | T Chemical, physical, or biological treatment. |
| Specific Gravity: | 1 |
| Waste Code: | D008 |
| Waste Code 1_2: | Not reported |
| Waste Code 1_3: | Not reported |
| Waste Code 1_4: | Not reported |
| Waste Code 1_5: | Not reported |
| Waste Code 1_6: | Not reported |

Click this hyperlink while viewing on your computer to access
-1 additional NY MANIFEST: record(s) in the EDR Site Report.

**AO318** **CON EDISON** **NY MANIFEST** **S117315169**
**NNW** **FULTON ST & ST. JAMES PLACE** **N/A**
**1/8-1/4** **BROOKLYN, NY 11238**
**0.221 mi.**
**1165 ft.** **Site 1 of 3 in cluster AO**

**Relative:** **Lower**
**Actual:** **72 ft.**

NY MANIFEST:

| | |
|---|---|
| Country: | USA |
| EPA ID: | NYP004622965 |
| Facility Status: | Not reported |
| Location Address 1: | FULTON ST & ST. JAMES PLACE |
| Code: | BP |
| Location Address 2: | SERVICE BOX # 19800 |
| Total Tanks: | Not reported |
| Location City: | BROOKLYN |
| Location State: | NY |
| Location Zip: | 11238 |
| Location Zip 4: | Not reported |

NY MANIFEST:

| | |
|---|---|
| EPAID: | NYP004622965 |
| Mailing Name: | CON EDISON |
| Mailing Contact: | TOM TELLING |
| Mailing Address 1: | 4 IRVING PLACE-15TH FLOOR |
| Mailing Address 2: | Not reported |
| Mailing City: | NEW YORK |
| Mailing State: | NY |
| Mailing Zip: | 10003 |
| Mailing Zip 4: | Not reported |
| Mailing Country: | USA |
| Mailing Phone: | 2124603770 |

**CON EDISON (Continued)** **S117315169**

NY MANIFEST:

| | |
|---|---|
| Document ID: | Not reported |
| Manifest Status: | Not reported |
| seq: | Not reported |
| Year: | 2014 |
| Trans1 State ID: | NJ0000027193 |
| Trans2 State ID: | Not reported |
| Generator Ship Date: | 08/08/2014 |
| Trans1 Recv Date: | 08/08/2014 |
| Trans2 Recv Date: | Not reported |
| TSD Site Recv Date: | 08/12/2014 |
| Part A Recv Date: | Not reported |
| Part B Recv Date: | Not reported |
| Generator EPA ID: | NYP004622965 |
| Trans1 EPA ID: | Not reported |
| Trans2 EPA ID: | Not reported |
| TSDF ID 1: | NJD002200046 |
| TSDF ID 2: | Not reported |
| Manifest Tracking Number: | 013254168JJK |
| Import Indicator: | N |
| Export Indicator: | N |
| Discr Quantity Indicator: | N |
| Discr Type Indicator: | N |
| Discr Residue Indicator: | N |
| Discr Partial Reject Indicator: | N |
| Discr Full Reject Indicator: | N |
| Manifest Ref Number: | Not reported |
| Alt Facility RCRA ID: | Not reported |
| Alt Facility Sign Date: | Not reported |
| MGMT Method Type Code: | H110 |
| Waste Code: | Not reported |
| Waste Code: | Not reported |
| Waste Code: | Not reported |
| Waste Code: | Not reported |
| Waste Code: | Not reported |
| Waste Code: | Not reported |
| Quantity: | 100 |
| Units: | G - Gallons (liquids only)* (8.3 pounds) |
| Number of Containers: | 1 |
| Container Type: | TT - Cargo tank, tank trucks |
| Handling Method: | T Chemical, physical, or biological treatment. |
| Specific Gravity: | 1 |
| Waste Code: | D008 |
| Waste Code 1_2: | Not reported |
| Waste Code 1_3: | Not reported |
| Waste Code 1_4: | Not reported |
| Waste Code 1_5: | Not reported |
| Waste Code 1_6: | Not reported |

Click this hyperlink while viewing on your computer to access
-1 additional NY MANIFEST: record(s) in the EDR Site Report.

**319**
**SW**
**1/8-1/4**
**0.222 mi.**
**1173 ft.**

**WEATHER FUEL COMPANY**
**UNDERHILL + ST MARKS AVE**
**BROOKLYN, NY**

**NY LTANKS** **S102662866**
**N/A**

**Relative:**
**Higher**

**Actual:**
**106 ft.**

LTANKS:

| | |
|---|---|
| Facility ID: | 9613753 |
| Site ID: | 254389 |
| Closed Date: | 1997-06-04 |
| Spill Number: | 9613753 |
| Spill Date: | 1997-02-24 |
| Spill Cause: | Tank Overfill |
| Spill Source: | Tank Truck |
| Spill Class: | C3 |
| Cleanup Ceased: | Not reported |
| SWIS: | 2401 |
| Investigator: | SIGONA |
| Referred To: | Not reported |
| Reported to Dept: | 1997-02-24 |
| CID: | 351 |
| Water Affected: | Not reported |
| Spill Notifier: | Responsible Party |
| Last Inspection: | Not reported |
| Recommended Penalty: | False |
| Meets Standard: | False |
| UST Involvement: | False |
| Remediation Phase: | 0 |
| Date Entered In Computer: | 1997-02-24 |
| Spill Record Last Update: | 1997-06-04 |
| Spiller Name: | ALLEN WEINTRAUB |
| Spiller Company: | WEATHER FUEL COMPANY |
| Spiller Address: | 802 JAMAICA AVENUE |
| Spiller County: | 001 |
| Spiller Contact: | CHARLES LEHEY |
| Spiller Phone: | (718) 647-1500 |
| Spiller Extention: | Not reported |
| DEC Region: | 2 |
| DER Facility ID: | 208368 |
| DEC Memo: | "" |
| Remarks: | "OVERFILLED TANK ON TRUCK - OIL CAME OUT THE DOME - SPILL CREW ENROUTE" |

All Materials:

| | |
|---|---|
| Site ID: | 254389 |
| Operable Unit ID: | 1041322 |
| Operable Unit: | 01 |
| Material ID: | 338859 |
| Material Code: | 0001A |
| Material Name: | #2 fuel oil |
| Case No.: | Not reported |
| Material FA: | Petroleum |
| Quantity: | 50.00 |
| Units: | G |
| Recovered: | 50.00 |
| Oxygenate: | Not reported |

**AH320** **CON EDISON** **NJ MANIFEST** **S120676598**
**WNW** **853 ATLANTIC AVE** **N/A**
**1/8-1/4** **BROOKLYN, NY 11238**
**0.223 mi.**
**1178 ft.** **Site 16 of 23 in cluster AH**

**Relative:**
**Lower**

**Actual:**
**77 ft.**

NJ MANIFEST:

| | |
|---|---|
| EPA Id: | NYP004837423 |
| Mail Address: | IRVING PL 15TH FL NE |
| Mail City/State/Zip: | NEW YORK, NY 10003 |
| Facility Phone: | Not reported |
| Emergency Phone: | Not reported |
| Contact: | THOMAS TEELING |
| Comments: | Not reported |
| SIC Code: | Not reported |
| County: | NY047 |
| Municipal: | Not reported |
| Previous EPA Id: | Not reported |
| Gen Flag: | Not reported |
| Trans Flag: | Not reported |
| TSDF Flag: | Not reported |
| Name Change: | Not reported |
| Date Change: | Not reported |

Manifest:

| | |
|---|---|
| Manifest Number: | 002624797GBF |
| EPA ID: | NYP004837423 |
| Date Shipped: | 9/11/2015 |
| TSDF EPA ID: | NJD991291105 |
| Transporter EPA ID: | NJD003812047 |
| Transporter 2 EPA ID: | Not reported |
| Transporter 3 EPA ID: | Not reported |
| Transporter 4 EPA ID: | Not reported |
| Transporter 5 EPA ID: | Not reported |
| Transporter 6 EPA ID: | Not reported |
| Transporter 7 EPA ID: | Not reported |
| Transporter 8 EPA ID: | Not reported |
| Transporter 9 EPA ID: | Not reported |
| Transporter 10 EPA ID: | Not reported |
| Date Trans1 Transported Waste: | Not reported |
| Date Trans2 Transported Waste: | Not reported |
| Date Trans3 Transported Waste: | Not reported |
| Date Trans4 Transported Waste: | Not reported |
| Date Trans5 Transported Waste: | Not reported |
| Date Trans6 Transported Waste: | Not reported |
| Date Trans7 Transported Waste: | Not reported |
| Date Trans8 Transported Waste: | Not reported |
| Date Trans9 Transported Waste: | Not reported |
| Date Trans10 Transported Waste: | Not reported |
| Date TSDF Received Waste: | Not reported |
| TSDF EPA Facility Name: | Not reported |
| QTY Units: | Not reported |
| Transporter SEQ ID: | Not reported |
| Transporter-1 Date: | Not reported |
| Waste SEQ ID: | Not reported |
| Waste Type Code 2: | Not reported |
| Waste Type Code 3: | Not reported |
| Waste Type Code 4: | Not reported |
| Waste Type Code 5: | Not reported |
| Waste Type Code 6: | Not reported |

**CON EDISON (Continued)** **S120676598**

| | |
|---|---|
| Date Accepted: | Not reported |
| Manifest Discrepancy Type: | Not reported |
| Data Entry Number: | Not reported |
| Was Load Rejected: | NEW YORK, NY 10003 |
| Reason Load Was Rejected: | Not reported |

---

**AH321** **CON EDISON** **RCRA NonGen / NLR** **1019325554**
**WNW** **853 ATLANTIC AVE** **NYP004837423**
**1/8-1/4** **BROOKLYN, NY 11238**
**0.223 mi.**
**1178 ft.** **Site 17 of 23 in cluster AH**

**Relative:**
**Lower**

**Actual:**
**77 ft.**

RCRA NonGen / NLR:

| | |
|---|---|
| Date form received by agency: | 02/26/2016 |
| Facility name: | CON EDISON |
| Site name: | CON EDISON - MANHOLE 2919 |
| Facility address: | 853 ATLANTIC AVE<br>BROOKLYN, NY 11238 |
| EPA ID: | NYP004837423 |
| Mailing address: | IRVING PL 15TH FL NE<br>NEW YORK, NY 10003 |
| Contact: | THERESA BURKARD |
| Contact address: | IRVING PL 15TH FL NE<br>NEW YORK, NY 10003 |
| Contact country: | US |
| Contact telephone: | 212-460-2262 |
| Contact email: | BURKARDT@CONED.COM |
| EPA Region: | 02 |
| Classification: | Non-Generator |
| Description: | Handler: Non-Generators do not presently generate hazardous waste |

Owner/Operator Summary:

| | |
|---|---|
| Owner/operator name: | CONSOLIDATED EDISON COMPANY OF NY, INC. |
| Owner/operator address: | IRVING PLACE<br>NEW YORK, NY 10003 |
| Owner/operator country: | US |
| Owner/operator telephone: | Not reported |
| Owner/operator email: | Not reported |
| Owner/operator fax: | Not reported |
| Owner/operator extension: | Not reported |
| Legal status: | Private |
| Owner/Operator Type: | Operator |
| Owner/Op start date: | 09/11/2015 |
| Owner/Op end date: | Not reported |

| | |
|---|---|
| Owner/operator name: | CONSOLIDATED EDISON COMPANY OF NY, INC. |
| Owner/operator address: | IRVING PLACE<br>NEW YORK, NY 10003 |
| Owner/operator country: | US |
| Owner/operator telephone: | Not reported |
| Owner/operator email: | Not reported |
| Owner/operator fax: | Not reported |
| Owner/operator extension: | Not reported |
| Legal status: | Private |
| Owner/Operator Type: | Owner |

**CON EDISON (Continued)** **1019325554**

Owner/Op start date: 09/11/2015
Owner/Op end date: Not reported

Handler Activities Summary:
U.S. importer of hazardous waste: No
Mixed waste (haz. and radioactive): No
Recycler of hazardous waste: No
Transporter of hazardous waste: No
Treater, storer or disposer of HW: No
Underground injection activity: No
On-site burner exemption: No
Furnace exemption: No
Used oil fuel burner: No
Used oil processor: No
User oil refiner: No
Used oil fuel marketer to burner: No
Used oil Specification marketer: No
Used oil transfer facility: No
Used oil transporter: No

. Waste code: D008
. Waste name: LEAD

Historical Generators:
Date form received by agency: 09/11/2015
Site name: CON EDISON
Classification: Not a generator, verified

Date form received by agency: 09/11/2015
Site name: CON EDISON
Classification: Large Quantity Generator

Biennial Reports:

Last Biennial Reporting Year: 2017

Annual Waste Handled:
Waste code: D008
Waste name: LEAD
Amount (Lbs): 5810

Violation Status: No violations found

---

**AH322** **LOT 69,TAXBLOCK 2012** **NY E DESIGNATION S108984110**
**WNW** **853 ATLANTIC AVENUE** **NY MANIFEST N/A**
**1/8-1/4** **BROOKLYN, NY 11238**
**0.223 mi.**
**1178 ft.** **Site 18 of 23 in cluster AH**

**Relative:**
**Lower**

**Actual:**
**77 ft.**

E DESIGNATION:
Tax Lot(s): 69
Tax Block: 2012
Borough Code: BK
E-No: E-183
Effective Date: 7/25/2007
Satisfaction Date: Not reported
Ceqr Number: 07DCP066K

**LOT 69,TAXBLOCK 2012 (Continued)** **S108984110**

Ulurp Number: 070430ZMK
Zoning Map No: 16c

Description: Underground Gasoline Storage Tanks* Testing Protocol.
Lot Remediation Date: Not reported

Description: Window Wall Attenuation & Alternate Ventilation
Lot Remediation Date: Not reported

NY MANIFEST:
Country: USA
EPA ID: NYP004837423
Facility Status: Not reported
Location Address 1: 853 ATLANTIC AVE
Code: BP
Location Address 2: Not reported
Total Tanks: Not reported
Location City: BROOKLYN
Location State: NY
Location Zip: 11238
Location Zip 4: Not reported

NY MANIFEST:
EPAID: NYP004837423
Mailing Name: CON ED
Mailing Contact: THERESA BURKARD
Mailing Address 1: 4 IRVING PL 15TH FL NE
Mailing Address 2: Not reported
Mailing City: NEW YORK
Mailing State: NY
Mailing Zip: 10003
Mailing Zip 4: Not reported
Mailing Country: USA
Mailing Phone: 2124602262

Click this hyperlink while viewing on your computer to access
-1 additional NY MANIFEST: record(s) in the EDR Site Report.

---

**AJ323** **APARTMENT BUILDING** **NY AST** **U003390353**
**North** **82 DOWNING STREET** **N/A**
**1/8-1/4** **BROOKLYN, NY 11238**
**0.224 mi.**
**1185 ft.** **Site 2 of 4 in cluster AJ**

**Relative:**
**Lower**

**Actual:**
**69 ft.**

AST:
Region: STATE
DEC Region: 2
Site Status: Active
Facility Id: 2-289523
Program Type: PBS
UTM X: 587844.48438
UTM Y: 4504104.78166
Expiration Date: 09/17/2022
Site Type: Apartment Building/Office Building

Affiliation Records:
Site Id: 13043

**APARTMENT BUILDING (Continued)** **U003390353**

| | |
|---|---|
| Affiliation Type: | Mail Contact |
| Company Name: | 82-84 REALTY CORP. |
| Contact Type: | PRESIDENT |
| Contact Name: | GLENN YURGEL |
| Address1: | P.O. BOX 792 |
| Address2: | Not reported |
| City: | MT. SINAI |
| State: | NY |
| Zip Code: | 11766 |
| Country Code: | 001 |
| Phone: | (631) 476-3581 |
| EMail: | YUKASSOC@GMAIL.COM |
| Fax Number: | Not reported |
| Modified By: | MFLEONAR |
| Date Last Modified: | 2017-09-22 |

| | |
|---|---|
| Site Id: | 13043 |
| Affiliation Type: | Facility Operator |
| Company Name: | APARTMENT BUILDING |
| Contact Type: | Not reported |
| Contact Name: | GLENN YURGEL |
| Address1: | Not reported |
| Address2: | Not reported |
| City: | Not reported |
| State: | NN |
| Zip Code: | Not reported |
| Country Code: | 001 |
| Phone: | (631) 476-3581 |
| EMail: | Not reported |
| Fax Number: | Not reported |
| Modified By: | NRLOMBAR |
| Date Last Modified: | 2007-05-02 |

| | |
|---|---|
| Site Id: | 13043 |
| Affiliation Type: | Emergency Contact |
| Company Name: | 82-84 REALTY CORP. |
| Contact Type: | Not reported |
| Contact Name: | GLENN YURGEL |
| Address1: | Not reported |
| Address2: | Not reported |
| City: | Not reported |
| State: | NN |
| Zip Code: | Not reported |
| Country Code: | 999 |
| Phone: | (631) 476-3581 |
| EMail: | Not reported |
| Fax Number: | Not reported |
| Modified By: | MFLEONAR |
| Date Last Modified: | 2017-09-22 |

| | |
|---|---|
| Site Id: | 13043 |
| Affiliation Type: | Facility Owner |
| Company Name: | 82-84 REALTY CORP. |
| Contact Type: | PRESIDENT |
| Contact Name: | 8284 REALTY CORP. |
| Address1: | P.O. BOX 792 |
| Address2: | Not reported |

**APARTMENT BUILDING (Continued)** **U003390353**

| | |
|---|---|
| City: | MT. SINAI |
| State: | NY |
| Zip Code: | 11766 |
| Country Code: | 001 |
| Phone: | (631) 476-3581 |
| EMail: | Not reported |
| Fax Number: | Not reported |
| Modified By: | MFLEONAR |
| Date Last Modified: | 2017-09-22 |

Tank Info:

| | |
|---|---|
| Tank Number: | 001 |
| Tank Id: | 18885 |
| Material Code: | 0001 |
| Common Name of Substance: | #2 Fuel Oil (On-Site Consumption) |

Equipment Records:

G03 - Tank Secondary Containment - Vault (w/o access)
H00 - Tank Leak Detection - None
L09 - Piping Leak Detection - Exempt Suction Piping
E00 - Piping Secondary Containment - None
K00 - Spill Prevention - None
A00 - Tank Internal Protection - None
B00 - Tank External Protection - None
F00 - Pipe External Protection - None
I04 - Overfill - Product Level Gauge (A/G)
C01 - Pipe Location - Aboveground
D00 - Pipe Type - No Piping
J02 - Dispenser - Suction Dispenser

| | |
|---|---|
| Tank Location: | 1 |
| Tank Type: | Steel/Carbon Steel/Iron |
| Tank Status: | In Service |
| Pipe Model: | Not reported |
| Install Date: | 12/01/1960 |
| Capacity Gallons: | 2000 |
| Tightness Test Method: | - |
| Date Test: | Not reported |
| Next Test Date: | Not reported |
| Date Tank Closed: | Not reported |
| Register: | True |
| Modified By: | MFLEONAR |
| Last Modified: | 09/22/2017 |
| Material Name: | #2 fuel oil (on-site consumption) |

---

**AF324** **CON EDISON SERVICE BOX: 47192** **RCRA NonGen / NLR** **1016968624**
**SSW** **702 WASHINGTON AVE** **NY MANIFEST** **NYP004422481**
**1/8-1/4** **BROOKLYN, NY 11238**
**0.224 mi.**
**1185 ft.** **Site 9 of 10 in cluster AF**

**Relative:**
**Higher**

**Actual:**
**114 ft.**

RCRA NonGen / NLR:

| | |
|---|---|
| Date form received by agency: | 02/20/2014 |
| Facility name: | CON EDISON SERVICE BOX: 47192 |
| Facility address: | 702 WASHINGTON AVE<br>BROOKLYN, NY 11238 |
| EPA ID: | NYP004422481 |

**CON EDISON SERVICE BOX: 47192 (Continued)** **1016968624**

Mailing address: IRVING PL, 15TH FL NE
NEW YORK, NY 10003
Contact: THOMAS TEELING
Contact address: Not reported
Not reported
Contact country: Not reported
Contact telephone: 212-460-3770
Contact email: Not reported
EPA Region: 02
Classification: Non-Generator
Description: Handler: Non-Generators do not presently generate hazardous waste

Handler Activities Summary:
U.S. importer of hazardous waste: No
Mixed waste (haz. and radioactive): No
Recycler of hazardous waste: No
Transporter of hazardous waste: No
Treater, storer or disposer of HW: No
Underground injection activity: No
On-site burner exemption: No
Furnace exemption: No
Used oil fuel burner: No
Used oil processor: No
User oil refiner: No
Used oil fuel marketer to burner: No
Used oil Specification marketer: No
Used oil transfer facility: No
Used oil transporter: No

Historical Generators:
Date form received by agency: 01/20/2014
Site name: CON EDISON SERVICE BOX: 47192
Classification: Conditionally Exempt Small Quantity Generator

Violation Status: No violations found

NY MANIFEST:
Country: USA
EPA ID: NYP004422481
Facility Status: Not reported
Location Address 1: 702 WASHINGTON AVE
Code: BP
Location Address 2: Not reported
Total Tanks: Not reported
Location City: BROOKLYN
Location State: NY
Location Zip: 11238
Location Zip 4: Not reported

NY MANIFEST:
EPAID: NYP004422481
Mailing Name: CON EDISON
Mailing Contact: CON EDISON
Mailing Address 1: 4 IRVING PLACE
Mailing Address 2: 15TH FL
Mailing City: NEW YORK
Mailing State: NY

**CON EDISON SERVICE BOX: 47192 (Continued)** **1016968624**

| | |
|---|---|
| Mailing Zip: | 10003 |
| Mailing Zip 4: | Not reported |
| Mailing Country: | USA |
| Mailing Phone: | Not reported |

NY MANIFEST:

| | |
|---|---|
| Document ID: | Not reported |
| Manifest Status: | Not reported |
| seq: | Not reported |
| Year: | 2014 |
| Trans1 State ID: | NJD003812047 |
| Trans2 State ID: | Not reported |
| Generator Ship Date: | 01/20/2014 |
| Trans1 Recv Date: | 01/20/2014 |
| Trans2 Recv Date: | Not reported |
| TSD Site Recv Date: | 01/20/2014 |
| Part A Recv Date: | Not reported |
| Part B Recv Date: | Not reported |
| Generator EPA ID: | NYP004422481 |
| Trans1 EPA ID: | Not reported |
| Trans2 EPA ID: | Not reported |
| TSDF ID 1: | NJD991291105 |
| TSDF ID 2: | Not reported |
| Manifest Tracking Number: | 002328944GBF |
| Import Indicator: | N |
| Export Indicator: | N |
| Discr Quantity Indicator: | N |
| Discr Type Indicator: | N |
| Discr Residue Indicator: | N |
| Discr Partial Reject Indicator: | N |
| Discr Full Reject Indicator: | N |
| Manifest Ref Number: | Not reported |
| Alt Facility RCRA ID: | Not reported |
| Alt Facility Sign Date: | Not reported |
| MGMT Method Type Code: | H110 |
| Waste Code: | Not reported |
| Waste Code: | Not reported |
| Waste Code: | Not reported |
| Waste Code: | Not reported |
| Waste Code: | Not reported |
| Waste Code: | Not reported |
| Quantity: | 100 |
| Units: | G - Gallons (liquids only)* (8.3 pounds) |
| Number of Containers: | 1 |
| Container Type: | TT - Cargo tank, tank trucks |
| Handling Method: | T Chemical, physical, or biological treatment. |
| Specific Gravity: | 1 |
| Waste Code: | D008 |
| Waste Code 1_2: | Not reported |
| Waste Code 1_3: | Not reported |
| Waste Code 1_4: | Not reported |
| Waste Code 1_5: | Not reported |
| Waste Code 1_6: | Not reported |

**CON EDISON SERVICE BOX: 47192 (Continued)** **1016968624**

Click this hyperlink while viewing on your computer to access
-1 additional NY MANIFEST: record(s) in the EDR Site Report.

---

**AI325** **CON EDISON SERVICE BOX: 33267** **RCRA NonGen / NLR** **1016968219**
**WNW** **887 PACIFIC ST** **NY MANIFEST** **NYP004418299**
**1/8-1/4** **BROOKLYN, NY 11238**
**0.226 mi.**
**1191 ft.** **Site 3 of 5 in cluster AI**

**Relative:**
**Lower**

**Actual:**
**83 ft.**

RCRA NonGen / NLR:

| | |
|---|---|
| Date form received by agency: | 02/14/2014 |
| Facility name: | CON EDISON SERVICE BOX: 33267 |
| Facility address: | 887 PACIFIC ST<br>BROOKLYN, NY 11238 |
| EPA ID: | NYP004418299 |
| Mailing address: | IRVING PL, 15TH FL NE<br>NEW YORK, NY 10003 |
| Contact: | THOMAS TEELING |
| Contact address: | Not reported<br>Not reported |
| Contact country: | Not reported |
| Contact telephone: | 212-460-3770 |
| Contact email: | Not reported |
| EPA Region: | 02 |
| Classification: | Non-Generator |
| Description: | Handler: Non-Generators do not presently generate hazardous waste |

Handler Activities Summary:

| | |
|---|---|
| U.S. importer of hazardous waste: | No |
| Mixed waste (haz. and radioactive): | No |
| Recycler of hazardous waste: | No |
| Transporter of hazardous waste: | No |
| Treater, storer or disposer of HW: | No |
| Underground injection activity: | No |
| On-site burner exemption: | No |
| Furnace exemption: | No |
| Used oil fuel burner: | No |
| Used oil processor: | No |
| User oil refiner: | No |
| Used oil fuel marketer to burner: | No |
| Used oil Specification marketer: | No |
| Used oil transfer facility: | No |
| Used oil transporter: | No |

Historical Generators:

| | |
|---|---|
| Date form received by agency: | 01/14/2014 |
| Site name: | CON EDISON SERVICE BOX: 33267 |
| Classification: | Conditionally Exempt Small Quantity Generator |
| Violation Status: | No violations found |

NY MANIFEST:

| | |
|---|---|
| Country: | USA |
| EPA ID: | NYP004418299 |
| Facility Status: | Not reported |
| Location Address 1: | OPP 887 PACIFIC ST |
| Code: | BP |

**CON EDISON SERVICE BOX: 33267 (Continued)** **1016968219**

| | |
|---|---|
| Location Address 2: | Not reported |
| Total Tanks: | Not reported |
| Location City: | BROOKLYN |
| Location State: | NY |
| Location Zip: | 11201 |
| Location Zip 4: | Not reported |

NY MANIFEST:

| | |
|---|---|
| EPAID: | NYP004418299 |
| Mailing Name: | CON EDISON |
| Mailing Contact: | CON EDISON |
| Mailing Address 1: | 4 IRVING PLACE |
| Mailing Address 2: | 15TH FL |
| Mailing City: | NEW YORK |
| Mailing State: | NY |
| Mailing Zip: | 10003 |
| Mailing Zip 4: | Not reported |
| Mailing Country: | USA |
| Mailing Phone: | Not reported |

NY MANIFEST:

| | |
|---|---|
| Document ID: | Not reported |
| Manifest Status: | Not reported |
| seq: | Not reported |
| Year: | 2014 |
| Trans1 State ID: | NJD003812047 |
| Trans2 State ID: | Not reported |
| Generator Ship Date: | 01/14/2014 |
| Trans1 Recv Date: | 01/14/2014 |
| Trans2 Recv Date: | Not reported |
| TSD Site Recv Date: | 01/14/2014 |
| Part A Recv Date: | Not reported |
| Part B Recv Date: | Not reported |
| Generator EPA ID: | NYP004418299 |
| Trans1 EPA ID: | Not reported |
| Trans2 EPA ID: | Not reported |
| TSDF ID 1: | NJD991291105 |
| TSDF ID 2: | Not reported |
| Manifest Tracking Number: | 002328826GBF |
| Import Indicator: | N |
| Export Indicator: | N |
| Discr Quantity Indicator: | N |
| Discr Type Indicator: | N |
| Discr Residue Indicator: | N |
| Discr Partial Reject Indicator: | N |
| Discr Full Reject Indicator: | N |
| Manifest Ref Number: | Not reported |
| Alt Facility RCRA ID: | Not reported |
| Alt Facility Sign Date: | Not reported |
| MGMT Method Type Code: | H110 |
| Waste Code: | Not reported |
| Waste Code: | Not reported |
| Waste Code: | Not reported |
| Waste Code: | Not reported |
| Waste Code: | Not reported |
| Waste Code: | Not reported |
| Quantity: | 75 |

**CON EDISON SERVICE BOX: 33267 (Continued)** **1016968219**

| | |
|---|---|
| Units: | G - Gallons (liquids only)* (8.3 pounds) |
| Number of Containers: | 1 |
| Container Type: | TT - Cargo tank, tank trucks |
| Handling Method: | T Chemical, physical, or biological treatment. |
| Specific Gravity: | 1 |
| Waste Code: | D008 |
| Waste Code 1_2: | Not reported |
| Waste Code 1_3: | Not reported |
| Waste Code 1_4: | Not reported |
| Waste Code 1_5: | Not reported |
| Waste Code 1_6: | Not reported |

Click this hyperlink while viewing on your computer to access
-1 additional NY MANIFEST: record(s) in the EDR Site Report.

---

**AE326** **CON EDISON MANHOLE: 2936** **RCRA NonGen / NLR** **1016968210**
**West** **736 DEAN ST** **NY MANIFEST** **NYP004418208**
**1/8-1/4** **BROOKLYN, NY 11238**
**0.226 mi.**
**1195 ft.** **Site 7 of 7 in cluster AE**

**Relative:**
**Higher**

**Actual:**
**95 ft.**

RCRA NonGen / NLR:

| | |
|---|---|
| Date form received by agency: | 02/14/2014 |
| Facility name: | CON EDISON MANHOLE: 2936 |
| Facility address: | 736 DEAN ST<br>BROOKLYN, NY 11238 |
| EPA ID: | NYP004418208 |
| Mailing address: | IRVING PL, 15TH FL NE<br>NEW YORK, NY 10003 |
| Contact: | THOMAS TEELING |
| Contact address: | Not reported<br>Not reported |
| Contact country: | Not reported |
| Contact telephone: | 212-460-3770 |
| Contact email: | Not reported |
| EPA Region: | 02 |
| Classification: | Non-Generator |
| Description: | Handler: Non-Generators do not presently generate hazardous waste |

Handler Activities Summary:

| | |
|---|---|
| U.S. importer of hazardous waste: | No |
| Mixed waste (haz. and radioactive): | No |
| Recycler of hazardous waste: | No |
| Transporter of hazardous waste: | No |
| Treater, storer or disposer of HW: | No |
| Underground injection activity: | No |
| On-site burner exemption: | No |
| Furnace exemption: | No |
| Used oil fuel burner: | No |
| Used oil processor: | No |
| User oil refiner: | No |
| Used oil fuel marketer to burner: | No |
| Used oil Specification marketer: | No |
| Used oil transfer facility: | No |
| Used oil transporter: | No |

**CON EDISON MANHOLE: 2936 (Continued)** **1016968210**

Historical Generators:
Date form received by agency: 01/14/2014
Site name: CON EDISON MANHOLE: 2936
Classification: Conditionally Exempt Small Quantity Generator

Violation Status: No violations found

NY MANIFEST:
Country: USA
EPA ID: NYP004418208
Facility Status: Not reported
Location Address 1: 736 DEAN ST
Code: BP
Location Address 2: Not reported
Total Tanks: Not reported
Location City: BROOKLYN
Location State: NY
Location Zip: 11238
Location Zip 4: Not reported

NY MANIFEST:
EPAID: NYP004418208
Mailing Name: CON EDISON
Mailing Contact: CON EDISON
Mailing Address 1: 4 IRVING PLACE
Mailing Address 2: 15TH FL
Mailing City: NEW YORK
Mailing State: NY
Mailing Zip: 10003
Mailing Zip 4: Not reported
Mailing Country: USA
Mailing Phone: Not reported

NY MANIFEST:
Document ID: Not reported
Manifest Status: Not reported
seq: Not reported
Year: 2014
Trans1 State ID: NJD003812047
Trans2 State ID: Not reported
Generator Ship Date: 01/14/2014
Trans1 Recv Date: 01/14/2014
Trans2 Recv Date: Not reported
TSD Site Recv Date: 02/20/2014
Part A Recv Date: Not reported
Part B Recv Date: Not reported
Generator EPA ID: NYP004418208
Trans1 EPA ID: Not reported
Trans2 EPA ID: Not reported
TSDF ID 1: NJD991291105
TSDF ID 2: Not reported
Manifest Tracking Number: 002328824GBF
Import Indicator: N
Export Indicator: N
Discr Quantity Indicator: N
Discr Type Indicator: N
Discr Residue Indicator: N

**CON EDISON MANHOLE: 2936 (Continued)** **1016968210**

| | |
|---|---|
| Discr Partial Reject Indicator: | N |
| Discr Full Reject Indicator: | N |
| Manifest Ref Number: | Not reported |
| Alt Facility RCRA ID: | Not reported |
| Alt Facility Sign Date: | Not reported |
| MGMT Method Type Code: | H110 |
| Waste Code: | Not reported |
| Waste Code: | Not reported |
| Waste Code: | Not reported |
| Waste Code: | Not reported |
| Waste Code: | Not reported |
| Waste Code: | Not reported |
| Quantity: | 300 |
| Units: | G - Gallons (liquids only)* (8.3 pounds) |
| Number of Containers: | 1 |
| Container Type: | TT - Cargo tank, tank trucks |
| Handling Method: | T Chemical, physical, or biological treatment. |
| Specific Gravity: | 1 |
| Waste Code: | D008 |
| Waste Code 1_2: | Not reported |
| Waste Code 1_3: | Not reported |
| Waste Code 1_4: | Not reported |
| Waste Code 1_5: | Not reported |
| Waste Code 1_6: | Not reported |

Click this hyperlink while viewing on your computer to access
-1 additional NY MANIFEST: record(s) in the EDR Site Report.

---

**AD327** **CON EDISON** **NY MANIFEST** **S117740515**
**NE** **40 CLAVER ST** **N/A**
**1/8-1/4** **BROOKLYN, NY 11238**
**0.227 mi.**
**1200 ft.** **Site 12 of 14 in cluster AD**

**Relative:**
**Lower**

**Actual:**
**68 ft.**

NY MANIFEST:

| | |
|---|---|
| Country: | USA |
| EPA ID: | NYP004736849 |
| Facility Status: | Not reported |
| Location Address 1: | 40 CLAVER PL |
| Code: | BP |
| Location Address 2: | SB16879 |
| Total Tanks: | Not reported |
| Location City: | BROOKLYN |
| Location State: | NY |
| Location Zip: | 11238 |
| Location Zip 4: | Not reported |

NY MANIFEST:

| | |
|---|---|
| EPAID: | NYP004736849 |
| Mailing Name: | CON EDISON |
| Mailing Contact: | CON EDISON |
| Mailing Address 1: | 4 IRVING PL |
| Mailing Address 2: | 15TH FL |
| Mailing City: | NEW YORK |
| Mailing State: | NY |
| Mailing Zip: | 10003 |
| Mailing Zip 4: | Not reported |

**CON EDISON (Continued)** **S117740515**

| | |
|---|---|
| Mailing Country: | USA |
| Mailing Phone: | Not reported |

NY MANIFEST:

| | |
|---|---|
| Document ID: | Not reported |
| Manifest Status: | Not reported |
| seq: | Not reported |
| Year: | 2015 |
| Trans1 State ID: | NJD003812047 |
| Trans2 State ID: | Not reported |
| Generator Ship Date: | 02/24/2015 |
| Trans1 Recv Date: | 02/24/2015 |
| Trans2 Recv Date: | Not reported |
| TSD Site Recv Date: | 03/02/2015 |
| Part A Recv Date: | Not reported |
| Part B Recv Date: | Not reported |
| Generator EPA ID: | NYP004736849 |
| Trans1 EPA ID: | Not reported |
| Trans2 EPA ID: | Not reported |
| TSDF ID 1: | NJD991291105 |
| TSDF ID 2: | Not reported |
| Manifest Tracking Number: | 002610818GBF |
| Import Indicator: | N |
| Export Indicator: | N |
| Discr Quantity Indicator: | N |
| Discr Type Indicator: | N |
| Discr Residue Indicator: | N |
| Discr Partial Reject Indicator: | N |
| Discr Full Reject Indicator: | N |
| Manifest Ref Number: | Not reported |
| Alt Facility RCRA ID: | Not reported |
| Alt Facility Sign Date: | Not reported |
| MGMT Method Type Code: | H110 |
| Waste Code: | Not reported |
| Waste Code: | Not reported |
| Waste Code: | Not reported |
| Waste Code: | Not reported |
| Waste Code: | Not reported |
| Waste Code: | Not reported |
| Quantity: | 500 |
| Units: | P - Pounds |
| Number of Containers: | 1 |
| Container Type: | TT - Cargo tank, tank trucks |
| Handling Method: | T Chemical, physical, or biological treatment. |
| Specific Gravity: | 1 |
| Waste Code: | D008 |
| Waste Code 1_2: | Not reported |
| Waste Code 1_3: | Not reported |
| Waste Code 1_4: | Not reported |
| Waste Code 1_5: | Not reported |
| Waste Code 1_6: | Not reported |

Click this hyperlink while viewing on your computer to access
-1 additional NY MANIFEST: record(s) in the EDR Site Report.

**AD328** **CON EDISON** **RCRA NonGen / NLR** **1018278899**
**NE** **40 CLAVER ST** **FINDS** **NYP004736849**
**1/8-1/4** **BROOKLYN, NY 11238** **ECHO**
**0.227 mi.**
**1200 ft.** **Site 13 of 14 in cluster AD**

**Relative:**
**Lower**

**Actual:**
**68 ft.**

RCRA NonGen / NLR:

| | |
|---|---|
| Date form received by agency: | 02/24/2015 |
| Facility name: | CON EDISON |
| Facility address: | 40 CLAVER ST<br>BROOKLYN, NY 11238 |
| EPA ID: | NYP004736849 |
| Mailing address: | IRVING PL, 15TH FL NE<br>NEW YORK, NY 10003 |
| Contact: | THOMAS TEELING |
| Contact address: | Not reported<br>Not reported |
| Contact country: | Not reported |
| Contact telephone: | 212-460-3770 |
| Contact email: | Not reported |
| EPA Region: | 02 |
| Classification: | Non-Generator |
| Description: | Handler: Non-Generators do not presently generate hazardous waste |

Handler Activities Summary:

| | |
|---|---|
| U.S. importer of hazardous waste: | No |
| Mixed waste (haz. and radioactive): | No |
| Recycler of hazardous waste: | No |
| Transporter of hazardous waste: | No |
| Treater, storer or disposer of HW: | No |
| Underground injection activity: | No |
| On-site burner exemption: | No |
| Furnace exemption: | No |
| Used oil fuel burner: | No |
| Used oil processor: | No |
| User oil refiner: | No |
| Used oil fuel marketer to burner: | No |
| Used oil Specification marketer: | No |
| Used oil transfer facility: | No |
| Used oil transporter: | No |

Historical Generators:

| | |
|---|---|
| Date form received by agency: | 02/24/2015 |
| Site name: | CON EDISON |
| Classification: | Small Quantity Generator |
| Violation Status: | No violations found |

FINDS:

Registry ID: 110067683144

Environmental Interest/Information System

RCRAInfo is a national information system that supports the Resource Conservation and Recovery Act (RCRA) program through the tracking of events and activities related to facilities that generate, transport, and treat, store, or dispose of hazardous waste. RCRAInfo allows RCRA program staff to track the notification, permit, compliance, and corrective action activities required under RCRA.

**CON EDISON (Continued)** **1018278899**

Click this hyperlink while viewing on your computer to access additional FINDS: detail in the EDR Site Report.

ECHO:

| | |
|---|---|
| Envid: | 1018278899 |
| Registry ID: | 110067683144 |
| DFR URL: | http://echo.epa.gov/detailed-facility-report?fid=110067683144 |

---

**AD329** **CON EDISON** **NJ MANIFEST** **S120667747**
**NE** **40 CLAVER ST** **N/A**
**1/8-1/4** **BROOKLYN, NY 11238**
**0.227 mi.**
**1200 ft.** **Site 14 of 14 in cluster AD**

**Relative:**
**Lower**

**Actual:**
**68 ft.**

NJ MANIFEST:

| | |
|---|---|
| EPA Id: | NYP004736849 |
| Mail Address: | IRVING PL, 15TH FL NE |
| Mail City/State/Zip: | NEW YORK, NY 10003 |
| Facility Phone: | Not reported |
| Emergency Phone: | Not reported |
| Contact: | THOMAS TEELING |
| Comments: | Not reported |
| SIC Code: | Not reported |
| County: | NY047 |
| Municipal: | Not reported |
| Previous EPA Id: | Not reported |
| Gen Flag: | Not reported |
| Trans Flag: | Not reported |
| TSDF Flag: | Not reported |
| Name Change: | Not reported |
| Date Change: | Not reported |

Manifest:

| | |
|---|---|
| Manifest Number: | 002610818GBF |
| EPA ID: | NYP004736849 |
| Date Shipped: | 2/24/2015 |
| TSDF EPA ID: | NJD991291105 |
| Transporter EPA ID: | NJD003812047 |
| Transporter 2 EPA ID: | Not reported |
| Transporter 3 EPA ID: | Not reported |
| Transporter 4 EPA ID: | Not reported |
| Transporter 5 EPA ID: | Not reported |
| Transporter 6 EPA ID: | Not reported |
| Transporter 7 EPA ID: | Not reported |
| Transporter 8 EPA ID: | Not reported |
| Transporter 9 EPA ID: | Not reported |
| Transporter 10 EPA ID: | Not reported |
| Date Trans1 Transported Waste: | Not reported |
| Date Trans2 Transported Waste: | Not reported |
| Date Trans3 Transported Waste: | Not reported |
| Date Trans4 Transported Waste: | Not reported |
| Date Trans5 Transported Waste: | Not reported |
| Date Trans6 Transported Waste: | Not reported |
| Date Trans7 Transported Waste: | Not reported |
| Date Trans8 Transported Waste: | Not reported |
| Date Trans9 Transported Waste: | Not reported |
| Date Trans10 Transported Waste: | Not reported |

**CON EDISON (Continued)** **S120667747**

| | |
|---|---|
| Date TSDF Received Waste: | Not reported |
| TSDF EPA Facility Name: | Not reported |
| QTY Units: | Not reported |
| Transporter SEQ ID: | Not reported |
| Transporter-1 Date: | Not reported |
| Waste SEQ ID: | Not reported |
| Waste Type Code 2: | Not reported |
| Waste Type Code 3: | Not reported |
| Waste Type Code 4: | Not reported |
| Waste Type Code 5: | Not reported |
| Waste Type Code 6: | Not reported |
| Date Accepted: | Not reported |
| Manifest Discrepancy Type: | Not reported |
| Data Entry Number: | Not reported |
| Was Load Rejected: | NEW YORK, NY 10003 |
| Reason Load Was Rejected: | Not reported |

---

**AP330** **425 PROSPECT HEIGHTS TENANTS CORP** **NY LTANKS** **U001837518**
**SSW** **425 PROSPECT PLACE** **NY UST** **N/A**
**1/8-1/4** **BROOKLYN, NY 11238**
**0.228 mi.**
**1203 ft.** **Site 1 of 2 in cluster AP**

**Relative:**
**Higher**

**Actual:**
**116 ft.**

LTANKS:

| | |
|---|---|
| Facility ID: | 0500649 |
| Site ID: | 343689 |
| Closed Date: | 2006-05-30 |
| Spill Number: | 0500649 |
| Spill Date: | 2005-04-15 |
| Spill Cause: | Tank Test Failure |
| Spill Source: | Private Dwelling |
| Spill Class: | C4 |
| Cleanup Ceased: | Not reported |
| SWIS: | 2401 |
| Investigator: | HRPATEL |
| Referred To: | Not reported |
| Reported to Dept: | 2005-04-15 |
| CID: | 444 |
| Water Affected: | Not reported |
| Spill Notifier: | Other |
| Last Inspection: | Not reported |
| Recommended Penalty: | False |
| Meets Standard: | False |
| UST Involvement: | False |
| Remediation Phase: | 0 |
| Date Entered In Computer: | 2005-04-15 |
| Spill Record Last Update: | 2006-05-30 |
| Spiller Name: | MARLIN JOSEPH |
| Spiller Company: | APARTMENT |
| Spiller Address: | 2-4 ST NICHOLOAS PLACE |
| Spiller County: | 001 |
| Spiller Contact: | MARLIN JOSEPH |
| Spiller Phone: | (646) 772-7949 |
| Spiller Extention: | Not reported |
| DEC Region: | 2 |
| DER Facility ID: | 290263 |

**425 PROSPECT HEIGHTS TENANTS CORP (Continued)** **U001837518**

DEC Memo: "sent TTF letter to: Prospect Heights Realty & Mgt LLC 199 Lee Ave. Brooklyn, NY 11211-8036 12/19/05 Feroze. Spill is transferred from Ketani to Feroze. 12/23/05 Feroze . Called Marlin Joseph of Petrolium Tanks Clenars and left a message for him to inform DEC about tank test. 02/02/06. Feroze talked with Mr.Vincent 718-783-8911. Building super MR. Trevor is available on the same number from 6:00 AP to 2:00 PM. They have repair the pipe system & will submit those documen to DEC soon. On 11/21/05 they test the tank and it passed. PBS of this spill is # 2-402230. 02/03/06. Mr. Vincent called and give me the address of building management ie. Ms. Olive Acole,Advanced Management. 26 Court Street New York 11242. Ph: 718-852-5310. A message is left for her. 02/24/06, Feroze talke with Ms. Olive Acole,Advanced Management. 26 Court Street New York 11242 . On 02/27/06 she will fax me the documents by 03/09/06 03/15/06. Spill is transferred from Feroze to Kumer Patel. 03/16/06-Hiralkumar Patel. Received copy of tank test results in fax. test failed. Left message for Olive at Advanced Management. 05/16/06-Hiralkumar Patel. Left message for Olive at Advanced. Spoke to Marlin and he will call back once he reach to office with more information. 05/30/06-Hiralkumar Patel. Searched in pbs records. they found tank tight. based on available information, case closed."

Remarks: "ABOVE DRY PORTION LEAK"

All TTF:

| | |
|---|---|
| Facility ID: | 0500649 |
| Spill Number: | 0500649 |
| Spill Tank Test: | 1548813 |
| Site ID: | 343689 |
| Tank Number: | 1 |
| Tank Size: | 5000 |
| Material: | 0001 |
| EPA UST: | Not reported |
| UST: | Not reported |
| Cause: | Not reported |
| Source: | Not reported |
| Test Method: | 03 |
| Test Method 2: | Horner EZ Check I or II |
| Leak Rate: | .00 |
| Gross Fail: | Not reported |
| Modified By: | Watchdog |
| Last Modified Date: | Not reported |

All Materials:

| | |
|---|---|
| Site ID: | 343689 |
| Operable Unit ID: | 1102371 |
| Operable Unit: | 01 |
| Material ID: | 582581 |
| Material Code: | 0001A |
| Material Name: | #2 fuel oil |
| Case No.: | Not reported |
| Material FA: | Petroleum |
| Quantity: | Not reported |
| Units: | G |
| Recovered: | .00 |
| Oxygenate: | Not reported |

**425 PROSPECT HEIGHTS TENANTS CORP (Continued)** **U001837518**

UST:

| | |
|---|---|
| Id/Status: | 2-402230 / Active |
| Program Type: | PBS |
| Region: | STATE |
| DEC Region: | 2 |
| Expiration Date: | 10/06/2017 |
| UTM X: | 587740.45094 |
| UTM Y: | 4503312.18004 |
| Site Type: | Apartment Building/Office Building |

Affiliation Records:

| | |
|---|---|
| Site Id: | 19259 |
| Affiliation Type: | Facility Owner |
| Company Name: | 425 PROSPECT HEIGHTS TENANTS CORP |
| Contact Type: | PROPERTY MANAGER |
| Contact Name: | STEPHANIE LUI |
| Address1: | C/O IMPACT MANAGMENT 45-18 COURT SQUARE SUITE 401 |
| Address2: | Not reported |
| City: | LONG ISLAND CITY |
| State: | NY |
| Zip Code: | 11101 |
| Country Code: | 001 |
| Phone: | (718) 898-0190 |
| EMail: | Not reported |
| Fax Number: | Not reported |
| Modified By: | DMPOKRZY |
| Date Last Modified: | 2016-07-26 |

| | |
|---|---|
| Site Id: | 19259 |
| Affiliation Type: | Mail Contact |
| Company Name: | IMPACT R.E. MANAGEMENT |
| Contact Type: | Not reported |
| Contact Name: | STEPHANIE LUI |
| Address1: | 45-18 COURT SQUARE |
| Address2: | SUITE 401 |
| City: | LONG ISLAND CITY |
| State: | NY |
| Zip Code: | 11101 |
| Country Code: | 001 |
| Phone: | (718) 898-0190 |
| EMail: | STEPHANIE@IMPACTREMGT |
| Fax Number: | Not reported |
| Modified By: | JAAVERSA |
| Date Last Modified: | 2016-09-16 |

| | |
|---|---|
| Site Id: | 19259 |
| Affiliation Type: | Facility Operator |
| Company Name: | 425 PROSPECT HEIGHTS TENANTS CORP |
| Contact Type: | Not reported |
| Contact Name: | TREVOR OLIVACHI |
| Address1: | Not reported |
| Address2: | Not reported |
| City: | Not reported |
| State: | NN |
| Zip Code: | Not reported |
| Country Code: | 001 |
| Phone: | (718) 898-0190 |

**425 PROSPECT HEIGHTS TENANTS CORP (Continued)** **U001837518**

| | |
|---|---|
| EMail: | Not reported |
| Fax Number: | Not reported |
| Modified By: | DMPOKRZY |
| Date Last Modified: | 2016-07-26 |

| | |
|---|---|
| Site Id: | 19259 |
| Affiliation Type: | Emergency Contact |
| Company Name: | 425 PROSPECT HEIGHTS TENANTS CORP |
| Contact Type: | Not reported |
| Contact Name: | IMACT RE MANAGEMENT |
| Address1: | Not reported |
| Address2: | Not reported |
| City: | Not reported |
| State: | NN |
| Zip Code: | Not reported |
| Country Code: | 999 |
| Phone: | (718) 898-0190 |
| EMail: | Not reported |
| Fax Number: | Not reported |
| Modified By: | DMPOKRZY |
| Date Last Modified: | 2016-07-26 |

Tank Info:

| | |
|---|---|
| Tank Number: | 001 |
| Tank ID: | 21899 |
| Tank Status: | In Service |
| Material Name: | In Service |
| Capacity Gallons: | 5000 |
| Install Date: | 12/01/1980 |
| Date Tank Closed: | Not reported |
| Registered: | True |
| Tank Location: | Underground |
| Tank Type: | Steel/carbon steel |
| Material Code: | 0001 |
| Common Name of Substance: | #2 Fuel Oil (On-Site Consumption) |

| | |
|---|---|
| Tightness Test Method: | 21 |
| Date Test: | 09/09/2010 |
| Next Test Date: | 10/11/2016 |
| Pipe Model: | Not reported |
| Modified By: | DMPOKRZY |
| Last Modified: | 04/14/2017 |

Equipment Records:

I04 - Overfill - Product Level Gauge (A/G)
B00 - Tank External Protection - None
C00 - Pipe Location - No Piping
F00 - Pipe External Protection - None
E00 - Piping Secondary Containment - None
H00 - Tank Leak Detection - None
L09 - Piping Leak Detection - Exempt Suction Piping
G00 - Tank Secondary Containment - None
J02 - Dispenser - Suction Dispenser
A00 - Tank Internal Protection - None
D01 - Pipe Type - Steel/Carbon Steel/Iron
K00 - Spill Prevention - None

**AQ331** **CON EDISON** **NY MANIFEST** **S117060880**
**SSE** **CLASSON AVE & ST MARKS AVE** **N/A**
**1/8-1/4** **BROOKLYN, NY 11238**
**0.229 mi.**
**1209 ft.** **Site 1 of 9 in cluster AQ**

**Relative:**
**Higher**

**Actual:**
**111 ft.**

NY MANIFEST:

| | |
|---|---|
| Country: | USA |
| EPA ID: | NYP004531364 |
| Facility Status: | Not reported |
| Location Address 1: | SOUTH EAST CLASSOM & ST MARKS |
| Code: | BP |
| Location Address 2: | SB41758 |
| Total Tanks: | Not reported |
| Location City: | BROOKLYN |
| Location State: | NY |
| Location Zip: | 11201 |
| Location Zip 4: | Not reported |

NY MANIFEST:

| | |
|---|---|
| EPAID: | NYP004531364 |
| Mailing Name: | CON EDISON |
| Mailing Contact: | CON EDISON |
| Mailing Address 1: | 4 IRVING PL |
| Mailing Address 2: | 15TH FL |
| Mailing City: | NEW YORK |
| Mailing State: | NY |
| Mailing Zip: | 10003 |
| Mailing Zip 4: | Not reported |
| Mailing Country: | USA |
| Mailing Phone: | Not reported |

NY MANIFEST:

| | |
|---|---|
| Document ID: | Not reported |
| Manifest Status: | Not reported |
| seq: | Not reported |
| Year: | 2014 |
| Trans1 State ID: | NJD003812047 |
| Trans2 State ID: | Not reported |
| Generator Ship Date: | 05/14/2014 |
| Trans1 Recv Date: | 05/14/2014 |
| Trans2 Recv Date: | Not reported |
| TSD Site Recv Date: | 05/16/2014 |
| Part A Recv Date: | Not reported |
| Part B Recv Date: | Not reported |
| Generator EPA ID: | NYP004531364 |
| Trans1 EPA ID: | Not reported |
| Trans2 EPA ID: | Not reported |
| TSDF ID 1: | NJD991291105 |
| TSDF ID 2: | Not reported |
| Manifest Tracking Number: | 002422335GBF |
| Import Indicator: | N |
| Export Indicator: | N |
| Discr Quantity Indicator: | N |
| Discr Type Indicator: | N |
| Discr Residue Indicator: | N |
| Discr Partial Reject Indicator: | N |
| Discr Full Reject Indicator: | N |
| Manifest Ref Number: | Not reported |

**CON EDISON (Continued)** **S117060880**

| | |
|---|---|
| Alt Facility RCRA ID: | Not reported |
| Alt Facility Sign Date: | Not reported |
| MGMT Method Type Code: | H110 |
| Waste Code: | Not reported |
| Waste Code: | Not reported |
| Waste Code: | Not reported |
| Waste Code: | Not reported |
| Waste Code: | Not reported |
| Waste Code: | Not reported |
| Quantity: | 50 |
| Units: | G - Gallons (liquids only)* (8.3 pounds) |
| Number of Containers: | 1 |
| Container Type: | TT - Cargo tank, tank trucks |
| Handling Method: | T Chemical, physical, or biological treatment. |
| Specific Gravity: | 1 |
| Waste Code: | D008 |
| Waste Code 1_2: | Not reported |
| Waste Code 1_3: | Not reported |
| Waste Code 1_4: | Not reported |
| Waste Code 1_5: | Not reported |
| Waste Code 1_6: | Not reported |

Click this hyperlink while viewing on your computer to access
-1 additional NY MANIFEST: record(s) in the EDR Site Report.

---

**AQ332** **CON EDISON** **RCRA NonGen / NLR** **1018281005**
**SSE** **ST MARKS & CLASSON AVE** **FINDS** **NYP004759262**
**1/8-1/4** **BROOKLYN, NY 11238** **ECHO**
**0.229 mi.**
**1209 ft.** **Site 2 of 9 in cluster AQ**

**Relative:** **Higher**
**Actual:** **111 ft.**

RCRA NonGen / NLR:

| | |
|---|---|
| Date form received by agency: | 03/27/2015 |
| Facility name: | CON EDISON |
| Facility address: | ST MARKS & CLASSON AVE<br>BROOKLYN, NY 11238 |
| EPA ID: | NYP004759262 |
| Mailing address: | IRVING PL, 15TH FL NE<br>NEW YORK, NY 10003 |
| Contact: | THOMAS TEELING |
| Contact address: | Not reported<br>Not reported |
| Contact country: | Not reported |
| Contact telephone: | 212-460-3770 |
| Contact email: | Not reported |
| EPA Region: | 02 |
| Classification: | Non-Generator |
| Description: | Handler: Non-Generators do not presently generate hazardous waste |

Handler Activities Summary:

| | |
|---|---|
| U.S. importer of hazardous waste: | No |
| Mixed waste (haz. and radioactive): | No |
| Recycler of hazardous waste: | No |
| Transporter of hazardous waste: | No |
| Treater, storer or disposer of HW: | No |
| Underground injection activity: | No |

**CON EDISON (Continued)** **1018281005**

| | |
|---|---|
| On-site burner exemption: | No |
| Furnace exemption: | No |
| Used oil fuel burner: | No |
| Used oil processor: | No |
| User oil refiner: | No |
| Used oil fuel marketer to burner: | No |
| Used oil Specification marketer: | No |
| Used oil transfer facility: | No |
| Used oil transporter: | No |

Historical Generators:

| | |
|---|---|
| Date form received by agency: | 03/27/2015 |
| Site name: | CON EDISON |
| Classification: | Large Quantity Generator |
| Violation Status: | No violations found |

FINDS:

Registry ID: 110067686285

Environmental Interest/Information System

RCRAInfo is a national information system that supports the Resource Conservation and Recovery Act (RCRA) program through the tracking of events and activities related to facilities that generate, transport, and treat, store, or dispose of hazardous waste. RCRAInfo allows RCRA program staff to track the notification, permit, compliance, and corrective action activities required under RCRA.

Click this hyperlink while viewing on your computer to access additional FINDS: detail in the EDR Site Report.

ECHO:

| | |
|---|---|
| Envid: | 1018281005 |
| Registry ID: | 110067686285 |
| DFR URL: | http://echo.epa.gov/detailed-facility-report?fid=110067686285 |

---

**AQ333** **CON EDISON MANHOLE: 4568** **RCRA NonGen / NLR** **1016450141**
**SSE** **ST MARKS & CLASSON AVE** **NYP004291373**
**1/8-1/4** **BROOKLYN, NY 11210**
**0.229 mi.**
**1209 ft.** **Site 3 of 9 in cluster AQ**

**Relative:**
**Higher**

**Actual:**
**111 ft.**

RCRA NonGen / NLR:

| | |
|---|---|
| Date form received by agency: | 04/05/2013 |
| Facility name: | CON EDISON MANHOLE: 4568 |
| Facility address: | ST MARKS & CLASSON AVE<br>BROOKLYN, NY 11210 |
| EPA ID: | NYP004291373 |
| Contact: | JEAN PIERRE |
| Contact address: | Not reported<br>Not reported |
| Contact country: | Not reported |
| Contact telephone: | Not reported |
| Contact email: | Not reported |
| EPA Region: | 02 |

**CON EDISON MANHOLE: 4568 (Continued)** **1016450141**

Classification: Non-Generator
Description: Handler: Non-Generators do not presently generate hazardous waste

Handler Activities Summary:
U.S. importer of hazardous waste: No
Mixed waste (haz. and radioactive): No
Recycler of hazardous waste: No
Transporter of hazardous waste: No
Treater, storer or disposer of HW: No
Underground injection activity: No
On-site burner exemption: No
Furnace exemption: No
Used oil fuel burner: No
Used oil processor: No
User oil refiner: No
Used oil fuel marketer to burner: No
Used oil Specification marketer: No
Used oil transfer facility: No
Used oil transporter: No

Historical Generators:
Date form received by agency: 03/05/2013
Site name: CON EDISON MANHOLE: 4568
Classification: Conditionally Exempt Small Quantity Generator

Violation Status: No violations found

---

**AQ334** **CON EDISON** **NJ MANIFEST** **S120669713**
**SSE** **ST MARKS & CLASSON AVE** **N/A**
**1/8-1/4** **BROOKLYN, NY 11238**
**0.229 mi.**
**1209 ft.** **Site 4 of 9 in cluster AQ**

**Relative:** **Higher**
**Actual:** **111 ft.**

NJ MANIFEST:
EPA Id: NYP004759262
Mail Address: IRVING PL, 15TH FL NE
Mail City/State/Zip: NEW YORK, NY 10003
Facility Phone: Not reported
Emergency Phone: Not reported
Contact: THOMAS TEELING
Comments: Not reported
SIC Code: Not reported
County: NY047
Municipal: Not reported
Previous EPA Id: Not reported
Gen Flag: Not reported
Trans Flag: Not reported
TSDF Flag: Not reported
Name Change: Not reported
Date Change: Not reported

Manifest:
Manifest Number: 014088029JJK
EPA ID: NYP004759262
Date Shipped: 3/27/2015
TSDF EPA ID: NJD002200046
Transporter EPA ID: NJ0000027193
Transporter 2 EPA ID: Not reported

**CON EDISON (Continued)** **S120669713**

| | |
|---|---|
| Transporter 3 EPA ID: | Not reported |
| Transporter 4 EPA ID: | Not reported |
| Transporter 5 EPA ID: | Not reported |
| Transporter 6 EPA ID: | Not reported |
| Transporter 7 EPA ID: | Not reported |
| Transporter 8 EPA ID: | Not reported |
| Transporter 9 EPA ID: | Not reported |
| Transporter 10 EPA ID: | Not reported |
| Date Trans1 Transported Waste: | Not reported |
| Date Trans2 Transported Waste: | Not reported |
| Date Trans3 Transported Waste: | Not reported |
| Date Trans4 Transported Waste: | Not reported |
| Date Trans5 Transported Waste: | Not reported |
| Date Trans6 Transported Waste: | Not reported |
| Date Trans7 Transported Waste: | Not reported |
| Date Trans8 Transported Waste: | Not reported |
| Date Trans9 Transported Waste: | Not reported |
| Date Trans10 Transported Waste: | Not reported |
| Date TSDF Received Waste: | Not reported |
| TSDF EPA Facility Name: | Not reported |
| QTY Units: | Not reported |
| Transporter SEQ ID: | Not reported |
| Transporter-1 Date: | Not reported |
| Waste SEQ ID: | Not reported |
| Waste Type Code 2: | Not reported |
| Waste Type Code 3: | Not reported |
| Waste Type Code 4: | Not reported |
| Waste Type Code 5: | Not reported |
| Waste Type Code 6: | Not reported |
| Date Accepted: | Not reported |
| Manifest Discrepancy Type: | Not reported |
| Data Entry Number: | Not reported |
| Was Load Rejected: | NEW YORK, NY 10003 |
| Reason Load Was Rejected: | Not reported |

---

**AQ335** **CON EDISON** **NY MANIFEST** **S118088369**
**SSE** **ST MARKS & CLASSON AVE** **N/A**
**1/8-1/4** **BROOKLYN, NY 11238**
**0.229 mi.**
**1209 ft.** **Site 5 of 9 in cluster AQ**

**Relative:**
**Higher**

**Actual:**
**111 ft.**

NY MANIFEST:

| | |
|---|---|
| Country: | USA |
| EPA ID: | NYP004759262 |
| Facility Status: | Not reported |
| Location Address 1: | CLASSON AVE & FLATBUSH AVE |
| Code: | BP |
| Location Address 2: | V 3135 |
| Total Tanks: | Not reported |
| Location City: | BROOKLYN |
| Location State: | NY |
| Location Zip: | 11238 |
| Location Zip 4: | Not reported |

NY MANIFEST:

| | |
|---|---|
| EPAID: | NYP004759262 |

**CON EDISON (Continued)** **S118088369**

| | |
|---|---|
| Mailing Name: | CON EDISON |
| Mailing Contact: | TOM TEELING |
| Mailing Address 1: | 4 IRVING PLACE - 15TH FLOOR |
| Mailing Address 2: | Not reported |
| Mailing City: | NEW YORK |
| Mailing State: | NY |
| Mailing Zip: | 10003 |
| Mailing Zip 4: | Not reported |
| Mailing Country: | USA |
| Mailing Phone: | Not reported |

NY MANIFEST:

| | |
|---|---|
| Document ID: | Not reported |
| Manifest Status: | Not reported |
| seq: | Not reported |
| Year: | 2015 |
| Trans1 State ID: | NJ0000027193 |
| Trans2 State ID: | Not reported |
| Generator Ship Date: | 03/27/2015 |
| Trans1 Recv Date: | 03/27/2015 |
| Trans2 Recv Date: | Not reported |
| TSD Site Recv Date: | 03/27/2015 |
| Part A Recv Date: | Not reported |
| Part B Recv Date: | Not reported |
| Generator EPA ID: | NYP004759262 |
| Trans1 EPA ID: | Not reported |
| Trans2 EPA ID: | Not reported |
| TSDF ID 1: | NJD002200046 |
| TSDF ID 2: | Not reported |
| Manifest Tracking Number: | 014088029JJK |
| Import Indicator: | N |
| Export Indicator: | N |
| Discr Quantity Indicator: | N |
| Discr Type Indicator: | N |
| Discr Residue Indicator: | N |
| Discr Partial Reject Indicator: | N |
| Discr Full Reject Indicator: | N |
| Manifest Ref Number: | Not reported |
| Alt Facility RCRA ID: | Not reported |
| Alt Facility Sign Date: | Not reported |
| MGMT Method Type Code: | H110 |
| Waste Code: | Not reported |
| Waste Code: | Not reported |
| Waste Code: | Not reported |
| Waste Code: | Not reported |
| Waste Code: | Not reported |
| Waste Code: | Not reported |
| Quantity: | 2000 |
| Units: | P - Pounds |
| Number of Containers: | 1 |
| Container Type: | TT - Cargo tank, tank trucks |
| Handling Method: | T Chemical, physical, or biological treatment. |
| Specific Gravity: | 1 |
| Waste Code: | D008 |
| Waste Code 1_2: | Not reported |
| Waste Code 1_3: | Not reported |
| Waste Code 1_4: | Not reported |

**CON EDISON (Continued)** **S118088369**

Waste Code 1_5: Not reported
Waste Code 1_6: Not reported

Click this hyperlink while viewing on your computer to access
-1 additional NY MANIFEST: record(s) in the EDR Site Report.

---

**AQ336** **CON EDISON** **NY MANIFEST** **S117067367**
**SSE** **ST MARKS AVE & CLASSON AVE** **N/A**
**1/8-1/4** **BROOKLYN, NY 11238**
**0.229 mi.**
**1209 ft.** **Site 6 of 9 in cluster AQ**

**Relative:**
**Higher**

**Actual:**
**111 ft.**

NY MANIFEST:
Country: USA
EPA ID: NYP004601589
Facility Status: Not reported
Location Address 1: ST MARKS AVE & CLASSON AVE
Code: BP
Location Address 2: MH 41762
Total Tanks: Not reported
Location City: BROOKLYN
Location State: NY
Location Zip: 11238
Location Zip 4: Not reported

NY MANIFEST:
EPAID: NYP004601589
Mailing Name: CON EDISON
Mailing Contact: TOM TEELING
Mailing Address 1: 4 IRVING PLACE 15TH FLOOR
Mailing Address 2: Not reported
Mailing City: NEW YORK
Mailing State: NY
Mailing Zip: 10003
Mailing Zip 4: Not reported
Mailing Country: USA
Mailing Phone: Not reported

NY MANIFEST:
Document ID: Not reported
Manifest Status: Not reported
seq: Not reported
Year: 2014
Trans1 State ID: NJ0000027193
Trans2 State ID: Not reported
Generator Ship Date: 07/18/2014
Trans1 Recv Date: 07/18/2014
Trans2 Recv Date: Not reported
TSD Site Recv Date: 07/18/2014
Part A Recv Date: Not reported
Part B Recv Date: Not reported
Generator EPA ID: NYP004601589
Trans1 EPA ID: Not reported
Trans2 EPA ID: Not reported
TSDF ID 1: NJD002200046
TSDF ID 2: Not reported
Manifest Tracking Number: 012774495JJK

**CON EDISON (Continued)** **S117067367**

| | |
|---|---|
| Import Indicator: | N |
| Export Indicator: | N |
| Discr Quantity Indicator: | N |
| Discr Type Indicator: | N |
| Discr Residue Indicator: | N |
| Discr Partial Reject Indicator: | N |
| Discr Full Reject Indicator: | N |
| Manifest Ref Number: | Not reported |
| Alt Facility RCRA ID: | Not reported |
| Alt Facility Sign Date: | Not reported |
| MGMT Method Type Code: | H110 |
| Waste Code: | Not reported |
| Waste Code: | Not reported |
| Waste Code: | Not reported |
| Waste Code: | Not reported |
| Waste Code: | Not reported |
| Waste Code: | Not reported |
| Quantity: | 200 |
| Units: | G - Gallons (liquids only)* (8.3 pounds) |
| Number of Containers: | 1 |
| Container Type: | TT - Cargo tank, tank trucks |
| Handling Method: | T Chemical, physical, or biological treatment. |
| Specific Gravity: | 1 |
| Waste Code: | D008 |
| Waste Code 1_2: | Not reported |
| Waste Code 1_3: | Not reported |
| Waste Code 1_4: | Not reported |
| Waste Code 1_5: | Not reported |
| Waste Code 1_6: | Not reported |

Click this hyperlink while viewing on your computer to access
-1 additional NY MANIFEST: record(s) in the EDR Site Report.

---

**AQ337** **CON EDISON** **NJ MANIFEST** **S120676239**
**SSE** **SAINT MARKS AVE & CLASSON AVE** **N/A**
**1/8-1/4** **BROOKLYN, NY 11215**
**0.229 mi.**
**1209 ft.** **Site 7 of 9 in cluster AQ**

**Relative:** **Higher**
**Actual:** **111 ft.**

NJ MANIFEST:

| | |
|---|---|
| EPA Id: | NYP004833352 |
| Mail Address: | IRVING PL 15TH FL NE |
| Mail City/State/Zip: | NEW YORK, NY 10003 |
| Facility Phone: | Not reported |
| Emergency Phone: | Not reported |
| Contact: | THOMAS TEELING |
| Comments: | Not reported |
| SIC Code: | Not reported |
| County: | NY047 |
| Municipal: | Not reported |
| Previous EPA Id: | Not reported |
| Gen Flag: | Not reported |
| Trans Flag: | Not reported |
| TSDF Flag: | Not reported |
| Name Change: | Not reported |
| Date Change: | Not reported |

**CON EDISON (Continued)** **S120676239**

Manifest:

| | |
|---|---|
| Manifest Number: | 002619535GBF |
| EPA ID: | NYP004833352 |
| Date Shipped: | 8/1/2015 |
| TSDF EPA ID: | NJD991291105 |
| Transporter EPA ID: | NJD003812047 |
| Transporter 2 EPA ID: | Not reported |
| Transporter 3 EPA ID: | Not reported |
| Transporter 4 EPA ID: | Not reported |
| Transporter 5 EPA ID: | Not reported |
| Transporter 6 EPA ID: | Not reported |
| Transporter 7 EPA ID: | Not reported |
| Transporter 8 EPA ID: | Not reported |
| Transporter 9 EPA ID: | Not reported |
| Transporter 10 EPA ID: | Not reported |
| Date Trans1 Transported Waste: | Not reported |
| Date Trans2 Transported Waste: | Not reported |
| Date Trans3 Transported Waste: | Not reported |
| Date Trans4 Transported Waste: | Not reported |
| Date Trans5 Transported Waste: | Not reported |
| Date Trans6 Transported Waste: | Not reported |
| Date Trans7 Transported Waste: | Not reported |
| Date Trans8 Transported Waste: | Not reported |
| Date Trans9 Transported Waste: | Not reported |
| Date Trans10 Transported Waste: | Not reported |
| Date TSDF Received Waste: | Not reported |
| TSDF EPA Facility Name: | Not reported |
| QTY Units: | Not reported |
| Transporter SEQ ID: | Not reported |
| Transporter-1 Date: | Not reported |
| Waste SEQ ID: | Not reported |
| Waste Type Code 2: | Not reported |
| Waste Type Code 3: | Not reported |
| Waste Type Code 4: | Not reported |
| Waste Type Code 5: | Not reported |
| Waste Type Code 6: | Not reported |
| Date Accepted: | Not reported |
| Manifest Discrepancy Type: | Not reported |
| Data Entry Number: | Not reported |
| Was Load Rejected: | NEW YORK, NY 10003 |
| Reason Load Was Rejected: | Not reported |

---

**AQ338** **CON EDISON SERVICE BOX: 41758** **RCRA NonGen / NLR** **1017775308**
**SSE** **CLASSON AVE & ST MARKS AVE** **NYP004531364**
**1/8-1/4** **BROOKLYN, NY 11238**
**0.229 mi.**
**1209 ft.** **Site 8 of 9 in cluster AQ**

**Relative:**
**Higher**

**Actual:**
**111 ft.**

RCRA NonGen / NLR:

| | |
|---|---|
| Date form received by agency: | 06/14/2014 |
| Facility name: | CON EDISON SERVICE BOX: 41758 |
| Facility address: | CLASSON AVE & ST MARKS AVE<br>SE COR<br>BROOKLYN, NY 11238 |
| EPA ID: | NYP004531364 |

**CON EDISON SERVICE BOX: 41758 (Continued)** **1017775308**

Mailing address: IRVING PL, 15TH FL NE
NEW YORK, NY 10003
Contact: THOMAS TEELING
Contact address: Not reported
Not reported
Contact country: Not reported
Contact telephone: 212-460-3770
Contact email: Not reported
EPA Region: 02
Classification: Non-Generator
Description: Handler: Non-Generators do not presently generate hazardous waste

Handler Activities Summary:
U.S. importer of hazardous waste: No
Mixed waste (haz. and radioactive): No
Recycler of hazardous waste: No
Transporter of hazardous waste: No
Treater, storer or disposer of HW: No
Underground injection activity: No
On-site burner exemption: No
Furnace exemption: No
Used oil fuel burner: No
Used oil processor: No
User oil refiner: No
Used oil fuel marketer to burner: No
Used oil Specification marketer: No
Used oil transfer facility: No
Used oil transporter: No

Historical Generators:
Date form received by agency: 05/14/2014
Site name: CON EDISON
Classification: Large Quantity Generator

Date form received by agency: 05/14/2014
Site name: CON EDISON
Classification: Not a generator, verified

Violation Status: No violations found

---

**AQ339** **CON EDISON** **RCRA NonGen / NLR** **1019907374**
**SSE** **SAINT MARKS AVE & CLASSON AVE** **NYP004833352**
**1/8-1/4** **BROOKLYN, NY 11215**
**0.229 mi.**
**1209 ft.** **Site 9 of 9 in cluster AQ**

**Relative:**
**Higher**

**Actual:**
**111 ft.**

RCRA NonGen / NLR:
Date form received by agency: 08/01/2015
Facility name: CON EDISON
Facility address: SAINT MARKS AVE & CLASSON AVE
BROOKLYN, NY 11215
EPA ID: NYP004833352
Mailing address: IRVING PL 15TH FL NE
NEW YORK, NY 10003
Contact: THOMAS TEELING
Contact address: Not reported
Not reported
Contact country: Not reported

**CON EDISON (Continued)** **1019907374**

Contact telephone: 212-460-3770
Contact email: Not reported
EPA Region: 02
Classification: Non-Generator
Description: Handler: Non-Generators do not presently generate hazardous waste

Handler Activities Summary:
U.S. importer of hazardous waste: No
Mixed waste (haz. and radioactive): No
Recycler of hazardous waste: No
Transporter of hazardous waste: No
Treater, storer or disposer of HW: No
Underground injection activity: No
On-site burner exemption: No
Furnace exemption: No
Used oil fuel burner: No
Used oil processor: No
User oil refiner: No
Used oil fuel marketer to burner: No
Used oil Specification marketer: No
Used oil transfer facility: No
Used oil transporter: No

Historical Generators:
Date form received by agency: 08/01/2015
Site name: CON EDISON
Classification: Small Quantity Generator

Violation Status: No violations found

---

**AI340** **CON EDISON SERVICE BOX: 33263** **RCRA NonGen / NLR** **1016967489**
**WNW** **885 PACIFIC ST** **NY MANIFEST** **NYP004410965**
**1/8-1/4** **BROOKLYN, NY 11238**
**0.229 mi.**
**1210 ft.** **Site 4 of 5 in cluster AI**

**Relative:**
**Lower**

**Actual:**
**83 ft.**

RCRA NonGen / NLR:
Date form received by agency: 01/26/2014
Facility name: CON EDISON SERVICE BOX: 33263
Facility address: 885 PACIFIC ST
BROOKLYN, NY 11238
EPA ID: NYP004410965
Mailing address: IRVING PL, 15TH FL NE
NEW YORK, NY 10003
Contact: THOMAS TEELING
Contact address: Not reported
Not reported
Contact country: Not reported
Contact telephone: 212-460-3770
Contact email: Not reported
EPA Region: 02
Classification: Non-Generator
Description: Handler: Non-Generators do not presently generate hazardous waste

Handler Activities Summary:
U.S. importer of hazardous waste: No
Mixed waste (haz. and radioactive): No

**CON EDISON SERVICE BOX: 33263 (Continued)** **1016967489**

Recycler of hazardous waste: No
Transporter of hazardous waste: No
Treater, storer or disposer of HW: No
Underground injection activity: No
On-site burner exemption: No
Furnace exemption: No
Used oil fuel burner: No
Used oil processor: No
User oil refiner: No
Used oil fuel marketer to burner: No
Used oil Specification marketer: No
Used oil transfer facility: No
Used oil transporter: No

Historical Generators:
Date form received by agency: 12/26/2013
Site name: CON EDISON SERVICE BOX: 33263
Classification: Conditionally Exempt Small Quantity Generator

Violation Status: No violations found

NY MANIFEST:
Country: USA
EPA ID: NYP004410965
Facility Status: Not reported
Location Address 1: 885 PACIFIC
Code: BP
Location Address 2: SB33263
Total Tanks: Not reported
Location City: BROOKLYN
Location State: NY
Location Zip: 11238
Location Zip 4: Not reported

NY MANIFEST:
EPAID: NYP004410965
Mailing Name: CON EDISON
Mailing Contact: CON EDISON
Mailing Address 1: 4 IRVING PLACE
Mailing Address 2: 15TH FL
Mailing City: NEW YORK
Mailing State: NY
Mailing Zip: 10003
Mailing Zip 4: Not reported
Mailing Country: USA
Mailing Phone: Not reported

NY MANIFEST:
Document ID: Not reported
Manifest Status: Not reported
seq: Not reported
Year: 2013
Trans1 State ID: NJD003812047
Trans2 State ID: Not reported
Generator Ship Date: 12/26/2013
Trans1 Recv Date: 12/26/2013
Trans2 Recv Date: Not reported

**CON EDISON SERVICE BOX: 33263 (Continued)** **1016967489**

| | |
|---|---|
| TSD Site Recv Date: | 12/26/2013 |
| Part A Recv Date: | Not reported |
| Part B Recv Date: | Not reported |
| Generator EPA ID: | NYP004410965 |
| Trans1 EPA ID: | Not reported |
| Trans2 EPA ID: | Not reported |
| TSDF ID 1: | NJD991291105 |
| TSDF ID 2: | Not reported |
| Manifest Tracking Number: | 002300706GBF |
| Import Indicator: | N |
| Export Indicator: | N |
| Discr Quantity Indicator: | N |
| Discr Type Indicator: | N |
| Discr Residue Indicator: | N |
| Discr Partial Reject Indicator: | N |
| Discr Full Reject Indicator: | N |
| Manifest Ref Number: | Not reported |
| Alt Facility RCRA ID: | Not reported |
| Alt Facility Sign Date: | Not reported |
| MGMT Method Type Code: | H110 |
| Waste Code: | Not reported |
| Waste Code: | Not reported |
| Waste Code: | Not reported |
| Waste Code: | Not reported |
| Waste Code: | Not reported |
| Waste Code: | Not reported |
| Quantity: | 150 |
| Units: | G - Gallons (liquids only)* (8.3 pounds) |
| Number of Containers: | 1 |
| Container Type: | TT - Cargo tank, tank trucks |
| Handling Method: | T Chemical, physical, or biological treatment. |
| Specific Gravity: | 1 |
| Waste Code: | D008 |
| Waste Code 1_2: | Not reported |
| Waste Code 1_3: | Not reported |
| Waste Code 1_4: | Not reported |
| Waste Code 1_5: | Not reported |
| Waste Code 1_6: | Not reported |

Click this hyperlink while viewing on your computer to access
-1 additional NY MANIFEST: record(s) in the EDR Site Report.

---

**AP341** **PRIVATE RESIDENCE** **NY LTANKS** **S108299061**
**South** **431 PROSPECT PLACE** **N/A**
**1/8-1/4** **BROOKLYN, NY**
**0.229 mi.**
**1211 ft.** **Site 2 of 2 in cluster AP**

**Relative:** **Higher**

**Actual:** **116 ft.**

LTANKS:

| | |
|---|---|
| Facility ID: | 0610260 |
| Site ID: | 374657 |
| Closed Date: | 2007-01-11 |
| Spill Number: | 0610260 |
| Spill Date: | 2006-12-08 |
| Spill Cause: | Tank Overfill |
| Spill Source: | Private Dwelling |
| Spill Class: | D3 |

**PRIVATE RESIDENCE (Continued)** **S108299061**

| | |
|---|---|
| Cleanup Ceased: | Not reported |
| SWIS: | 2401 |
| Investigator: | rmpiper |
| Referred To: | Not reported |
| Reported to Dept: | 2006-12-09 |
| CID: | 27 |
| Water Affected: | Not reported |
| Spill Notifier: | Local Agency |
| Last Inspection: | Not reported |
| Recommended Penalty: | False |
| Meets Standard: | False |
| UST Involvement: | False |
| Remediation Phase: | 0 |
| Date Entered In Computer: | 2006-12-11 |
| Spill Record Last Update: | 2007-01-11 |
| Spiller Name: | Not reported |
| Spiller Company: | UNKNOWN |
| Spiller Address: | Not reported |
| Spiller County: | 001 |
| Spiller Contact: | ELAINE SMITH |
| Spiller Phone: | (917) 755-4836 |
| Spiller Extention: | Not reported |
| DEC Region: | 2 |
| DER Facility ID: | 324322 |
| DEC Memo: | "DEC Piper contacted resident at 2am 12/9/06- Resident was just getting to sleep after petro was there. Piper followed up at 7 am. Oil was outside and some was inside. Petro placed speedy dry down and gave owner name of three contractors. Piper responded due to lack of info. Piper arrived on site and oil was present outside. Owner had left??? No answer. Piper was able to contact Petro through 1800 oil heat. As per rep., a delivery was made on Friday though was stopped due to a broken fill line. Piper asked to speak with manager Pauola Kuzack. Piper explained that spill occured during a delivery and was not cleaned up properly. Petro had left a mess and did not clean. Piper asked if this was normal practice. PAuola said no and would have someone clean up spill, and make repairs thereafter. Piper contacted owner via cell who was at appointment? and stated Petro will clean spill and owner required to pay for repairs. Piper to follow up on Monday. 12/11/06- DEC Piper phoned Petro. As per Joe at Petro, spill was not cleaned by Petro since they did not make a delivery. SJ Fuel made a delivery next door that Friday and may have delivered to wrong address. Piper contacted SJ Fuel and stated that I can do a fingerprint analysis on the two tanks and it would be a lot easier for everyone if SJ cleaned the small surface spill. Piper was in neigborhood that afternoon and surfacespill was already cleaned by owner. Owner still has to make repairs to vent. and notified Petro. This case is closed. " |
| Remarks: | "Caller reports unk oil company overfilled the tank. Spill was in the basement of the residence. Caller was given 3 cleanup company names." |

All Materials:

| | |
|---|---|
| Site ID: | 374657 |
| Operable Unit ID: | 1132322 |
| Operable Unit: | 01 |
| Material ID: | 2122064 |
| Material Code: | 0001A |
| Material Name: | #2 fuel oil |
| Case No.: | Not reported |

**PRIVATE RESIDENCE (Continued)** **S108299061**

| | |
|---|---|
| Material FA: | Petroleum |
| Quantity: | Not reported |
| Units: | G |
| Recovered: | .00 |
| Oxygenate: | Not reported |

---

**AM342** **CON EDISON SERVICE BOX: 19294** **RCRA NonGen / NLR** **1016968557**
**SE** **986 DEAN ST** **NY MANIFEST** **NYP004421814**
**1/8-1/4** **BROOKLYN, NY 11238**
**0.230 mi.**
**1215 ft.** **Site 2 of 3 in cluster AM**

**Relative:**
**Higher**

**Actual:**
**91 ft.**

RCRA NonGen / NLR:

| | |
|---|---|
| Date form received by agency: | 02/17/2014 |
| Facility name: | CON EDISON SERVICE BOX: 19294 |
| Facility address: | 986 DEAN ST<br>BROOKLYN, NY 11238 |
| EPA ID: | NYP004421814 |
| Mailing address: | IRVING PL, 15TH FL NE<br>NEW YORK, NY 10003 |
| Contact: | THOMAS TEELING |
| Contact address: | Not reported<br>Not reported |
| Contact country: | Not reported |
| Contact telephone: | 212-460-3770 |
| Contact email: | Not reported |
| EPA Region: | 02 |
| Classification: | Non-Generator |
| Description: | Handler: Non-Generators do not presently generate hazardous waste |

Handler Activities Summary:

| | |
|---|---|
| U.S. importer of hazardous waste: | No |
| Mixed waste (haz. and radioactive): | No |
| Recycler of hazardous waste: | No |
| Transporter of hazardous waste: | No |
| Treater, storer or disposer of HW: | No |
| Underground injection activity: | No |
| On-site burner exemption: | No |
| Furnace exemption: | No |
| Used oil fuel burner: | No |
| Used oil processor: | No |
| User oil refiner: | No |
| Used oil fuel marketer to burner: | No |
| Used oil Specification marketer: | No |
| Used oil transfer facility: | No |
| Used oil transporter: | No |

Historical Generators:

| | |
|---|---|
| Date form received by agency: | 01/17/2014 |
| Site name: | CON EDISON SERVICE BOX: 19294 |
| Classification: | Conditionally Exempt Small Quantity Generator |

Violation Status: No violations found

NY MANIFEST:

| | |
|---|---|
| Country: | USA |

**CON EDISON SERVICE BOX: 19294 (Continued)** **1016968557**

EPA ID: NYP004421814
Facility Status: Not reported
Location Address 1: 986 DEAN ST
Code: BP
Location Address 2: Not reported
Total Tanks: Not reported
Location City: BROOKLYN
Location State: NY
Location Zip: 11238
Location Zip 4: Not reported

NY MANIFEST:
EPAID: NYP004421814
Mailing Name: CON EDISON
Mailing Contact: CON EDISON
Mailing Address 1: 4 IRVING PLACE
Mailing Address 2: 15TH FL
Mailing City: NEW YORK
Mailing State: NY
Mailing Zip: 10003
Mailing Zip 4: Not reported
Mailing Country: USA
Mailing Phone: Not reported

NY MANIFEST:
Document ID: Not reported
Manifest Status: Not reported
seq: Not reported
Year: 2014
Trans1 State ID: NJD003812047
Trans2 State ID: Not reported
Generator Ship Date: 01/17/2014
Trans1 Recv Date: 01/17/2014
Trans2 Recv Date: Not reported
TSD Site Recv Date: 01/20/2014
Part A Recv Date: Not reported
Part B Recv Date: Not reported
Generator EPA ID: NYP004421814
Trans1 EPA ID: Not reported
Trans2 EPA ID: Not reported
TSDF ID 1: NJD991291105
TSDF ID 2: Not reported
Manifest Tracking Number: 002328872GBF
Import Indicator: N
Export Indicator: N
Discr Quantity Indicator: N
Discr Type Indicator: N
Discr Residue Indicator: N
Discr Partial Reject Indicator: N
Discr Full Reject Indicator: N
Manifest Ref Number: Not reported
Alt Facility RCRA ID: Not reported
Alt Facility Sign Date: Not reported
MGMT Method Type Code: H110
Waste Code: Not reported
Waste Code: Not reported
Waste Code: Not reported

**CON EDISON SERVICE BOX: 19294 (Continued)** **1016968557**

| | |
|---|---|
| Waste Code: | Not reported |
| Waste Code: | Not reported |
| Waste Code: | Not reported |
| Quantity: | 150 |
| Units: | G - Gallons (liquids only)* (8.3 pounds) |
| Number of Containers: | 1 |
| Container Type: | TT - Cargo tank, tank trucks |
| Handling Method: | T Chemical, physical, or biological treatment. |
| Specific Gravity: | 1 |
| Waste Code: | D008 |
| Waste Code 1_2: | Not reported |
| Waste Code 1_3: | Not reported |
| Waste Code 1_4: | Not reported |
| Waste Code 1_5: | Not reported |
| Waste Code 1_6: | Not reported |

Click this hyperlink while viewing on your computer to access
-1 additional NY MANIFEST: record(s) in the EDR Site Report.

---

**AI343** **SR. JOSEPH CHURCH** **NY UST** **U000408593**
**West** **856 PACIFIC ST** **N/A**
**1/8-1/4** **BROOKLYN, NY 11238**
**0.232 mi.**
**1226 ft.** **Site 5 of 5 in cluster AI**

**Relative:**
**Higher**

**Actual:**
**86 ft.**

UST:

| | |
|---|---|
| Id/Status: | 2-285838 / Inactive |
| Program Type: | PBS |
| Region: | STATE |
| DEC Region: | 2 |
| Expiration Date: | N/A |
| UTM X: | 587408.48927 |
| UTM Y: | 4503791.73669 |
| Site Type: | Unknown |

Affiliation Records:

| | |
|---|---|
| Site Id: | 12723 |
| Affiliation Type: | Facility Owner |
| Company Name: | SR. JOSEPH CHURCH |
| Contact Type: | Not reported |
| Contact Name: | Not reported |
| Address1: | 856 PACIFIC ST |
| Address2: | Not reported |
| City: | BROOKLYN |
| State: | NY |
| Zip Code: | 11238 |
| Country Code: | 001 |
| Phone: | (718) 783-4500 |
| EMail: | Not reported |
| Fax Number: | Not reported |
| Modified By: | TRANSLAT |
| Date Last Modified: | 2004-03-04 |

| | |
|---|---|
| Site Id: | 12723 |
| Affiliation Type: | Mail Contact |
| Company Name: | SR. JOSEPH CHURCH |
| Contact Type: | Not reported |

**SR. JOSEPH CHURCH (Continued)** **U000408593**

| | |
|---|---|
| Contact Name: | Not reported |
| Address1: | 856 PACIFIC ST |
| Address2: | Not reported |
| City: | BROOKLYN |
| State: | NY |
| Zip Code: | 11238 |
| Country Code: | 001 |
| Phone: | (718) 783-4500 |
| EMail: | Not reported |
| Fax Number: | Not reported |
| Modified By: | TRANSLAT |
| Date Last Modified: | 2004-03-04 |

| | |
|---|---|
| Site Id: | 12723 |
| Affiliation Type: | Facility Operator |
| Company Name: | SR. JOSEPH CHURCH |
| Contact Type: | Not reported |
| Contact Name: | SR. JOSEPH CHURCH |
| Address1: | Not reported |
| Address2: | Not reported |
| City: | Not reported |
| State: | NN |
| Zip Code: | Not reported |
| Country Code: | 001 |
| Phone: | (718) 783-4500 |
| EMail: | Not reported |
| Fax Number: | Not reported |
| Modified By: | TRANSLAT |
| Date Last Modified: | 2004-03-04 |

| | |
|---|---|
| Site Id: | 12723 |
| Affiliation Type: | Emergency Contact |
| Company Name: | SR. JOSEPH CHURCH |
| Contact Type: | Not reported |
| Contact Name: | SR. JOSEPH CHURCH |
| Address1: | Not reported |
| Address2: | Not reported |
| City: | Not reported |
| State: | NN |
| Zip Code: | Not reported |
| Country Code: | 001 |
| Phone: | (718) 783-4500 |
| EMail: | Not reported |
| Fax Number: | Not reported |
| Modified By: | TRANSLAT |
| Date Last Modified: | 2004-03-04 |

Tank Info:

| | |
|---|---|
| Tank Number: | 001 |
| Tank ID: | 32191 |
| Tank Status: | Tank Converted to Non-Regulated Use |
| Material Name: | Tank Converted to Non-Regulated Use |
| Capacity Gallons: | 4000 |
| Install Date: | 12/01/1945 |
| Date Tank Closed: | 02/07/2003 |
| Registered: | True |

**SR. JOSEPH CHURCH (Continued)** **U000408593**

Tank Location: Underground
Tank Type: Steel/carbon steel
Material Code: 0001
Common Name of Substance: #2 Fuel Oil (On-Site Consumption)

Tightness Test Method: NN
Date Test: Not reported
Next Test Date: Not reported
Pipe Model: Not reported
Modified By: TRANSLAT
Last Modified: 04/14/2017

Equipment Records:

G03 - Tank Secondary Containment - Vault (w/o access)
D01 - Pipe Type - Steel/Carbon Steel/Iron
A00 - Tank Internal Protection - None
I04 - Overfill - Product Level Gauge (A/G)
F00 - Pipe External Protection - None
B00 - Tank External Protection - None
C00 - Pipe Location - No Piping
H05 - Tank Leak Detection - In-Tank System (ATG)

---

**AG344** **TARMAC AUTO BODY CENTER INC** **RCRA NonGen / NLR** **1004762724**
**East** **1053 ATLANTIC AVE** **FINDS** **NYR000099820**
**1/8-1/4** **BROOKLYN, NY 11238** **ECHO**
**0.233 mi.**
**1231 ft.** **Site 4 of 4 in cluster AG**

**Relative:**
**Lower**

**Actual:**
**80 ft.**

RCRA NonGen / NLR:
Date form received by agency: 01/01/2007
Facility name: TARMAC AUTO BODY CENTER INC
Facility address: 1053 ATLANTIC AVE
BROOKLYN, NY 11238
EPA ID: NYR000099820
Mailing address: ATLANTIC AVE
BROOKLYN, NY 11238
Contact: DEREK SINGH
Contact address: ATLANTIC AVE
BROOKLYN, NY 11238
Contact country: US
Contact telephone: 718-638-2255
Contact email: Not reported
EPA Region: 02
Classification: Non-Generator
Description: Handler: Non-Generators do not presently generate hazardous waste

Owner/Operator Summary:
Owner/operator name: DEREK SINGH
Owner/operator address: 241-20 149TH AVE
ROSEDALE, NY 11422
Owner/operator country: US
Owner/operator telephone: 718-276-9118
Owner/operator email: Not reported
Owner/operator fax: Not reported
Owner/operator extension: Not reported
Legal status: Private
Owner/Operator Type: Owner
Owner/Op start date: 01/01/2001

**TARMAC AUTO BODY CENTER INC (Continued)** **1004762724**

Owner/Op end date: Not reported

Owner/operator name: DEREK SINGH
Owner/operator address: 241-20 149TH AVE
ROSEDALE, NY 11422
Owner/operator country: US
Owner/operator telephone: 718-276-9118
Owner/operator email: Not reported
Owner/operator fax: Not reported
Owner/operator extension: Not reported
Legal status: Private
Owner/Operator Type: Operator
Owner/Op start date: 01/01/2001
Owner/Op end date: Not reported

Handler Activities Summary:
U.S. importer of hazardous waste: No
Mixed waste (haz. and radioactive): No
Recycler of hazardous waste: No
Transporter of hazardous waste: No
Treater, storer or disposer of HW: No
Underground injection activity: No
On-site burner exemption: No
Furnace exemption: No
Used oil fuel burner: No
Used oil processor: No
User oil refiner: No
Used oil fuel marketer to burner: No
Used oil Specification marketer: No
Used oil transfer facility: No
Used oil transporter: No

Historical Generators:
Date form received by agency: 01/01/2006
Site name: TARMAC AUTO BODY CENTER INC
Classification: Not a generator, verified

Date form received by agency: 08/01/2001
Site name: TARMAC AUTO BODY CENTER INC
Classification: Conditionally Exempt Small Quantity Generator

. Waste code: D001
. Waste name: IGNITABLE HAZARDOUS WASTES ARE THOSE WASTES WHICH HAVE A FLASHPOINT OF LESS THAN 140 DEGREES FAHRENHEIT AS DETERMINED BY A PENSKY-MARTENS CLOSED CUP FLASH POINT TESTER. ANOTHER METHOD OF DETERMINING THE FLASH POINT OF A WASTE IS TO REVIEW THE MATERIAL SAFETY DATA SHEET, WHICH CAN BE OBTAINED FROM THE MANUFACTURER OR DISTRIBUTOR OF THE MATERIAL. LACQUER THINNER IS AN EXAMPLE OF A COMMONLY USED SOLVENT WHICH WOULD BE CONSIDERED AS IGNITABLE HAZARDOUS WASTE.

Violation Status: No violations found

FINDS:

Registry ID: 110012235722

Environmental Interest/Information System

**TARMAC AUTO BODY CENTER INC (Continued)** **1004762724**

RCRAInfo is a national information system that supports the Resource Conservation and Recovery Act (RCRA) program through the tracking of events and activities related to facilities that generate, transport, and treat, store, or dispose of hazardous waste. RCRAInfo allows RCRA program staff to track the notification, permit, compliance, and corrective action activities required under RCRA.

FIS (New York - Facility Information System) is New York's Department of Environmental Conservation (DEC) information system for tracking environmental facility information found across the State.

Click this hyperlink while viewing on your computer to access additional FINDS: detail in the EDR Site Report.

ECHO:

| | |
|---|---|
| Envid: | 1004762724 |
| Registry ID: | 110012235722 |
| DFR URL: | http://echo.epa.gov/detailed-facility-report?fid=110012235722 |

---

**AF345** **497 REALTY LLC** **NY AST** **A100292447**
**SW** **373 PROSPECT AVENUE** **N/A**
**1/8-1/4** **BROOKLYN, NY 11215**
**0.234 mi.**
**1233 ft.** **Site 10 of 10 in cluster AF**

**Relative:**
**Higher**

**Actual:**
**114 ft.**

AST:

| | |
|---|---|
| Region: | STATE |
| DEC Region: | 2 |
| Site Status: | Active |
| Facility Id: | 2-608307 |
| Program Type: | PBS |
| UTM X: | 585728.81952 |
| UTM Y: | 4501659.65357 |
| Expiration Date: | 02/20/2023 |
| Site Type: | Apartment Building/Office Building |

Affiliation Records:

| | |
|---|---|
| Site Id: | 30159 |
| Affiliation Type: | Facility Owner |
| Company Name: | 497 REALTY LLC |
| Contact Type: | MEMBER |
| Contact Name: | WOLF SICHERMAN |
| Address1: | 1451 52ND STREET |
| Address2: | Not reported |
| City: | BROOKLYN |
| State: | NY |
| Zip Code: | 11219 |
| Country Code: | 001 |
| Phone: | (718) 851-4441 |
| EMail: | Not reported |
| Fax Number: | Not reported |
| Modified By: | CGFREEDM |
| Date Last Modified: | 2013-02-05 |

| | |
|---|---|
| Site Id: | 30159 |
| Affiliation Type: | Mail Contact |
| Company Name: | 497 REALTY LLC |

**497 REALTY LLC (Continued)** **A100292447**

| | |
|---|---|
| Contact Type: | Not reported |
| Contact Name: | WOLF SICHERMAN |
| Address1: | 1451 52ND STREET |
| Address2: | Not reported |
| City: | BROOKLYN |
| State: | NY |
| Zip Code: | 11219 |
| Country Code: | 001 |
| Phone: | (718) 851-4441 |
| EMail: | Not reported |
| Fax Number: | Not reported |
| Modified By: | TRANSLAT |
| Date Last Modified: | 2004-03-04 |

| | |
|---|---|
| Site Id: | 30159 |
| Affiliation Type: | Facility Operator |
| Company Name: | 497 REALTY LLC |
| Contact Type: | Not reported |
| Contact Name: | PATRICIA KENNY |
| Address1: | Not reported |
| Address2: | Not reported |
| City: | Not reported |
| State: | NN |
| Zip Code: | Not reported |
| Country Code: | 001 |
| Phone: | (718) 369-6049 |
| EMail: | Not reported |
| Fax Number: | Not reported |
| Modified By: | TRANSLAT |
| Date Last Modified: | 2004-03-04 |

| | |
|---|---|
| Site Id: | 30159 |
| Affiliation Type: | Emergency Contact |
| Company Name: | 497 REALTY LLC |
| Contact Type: | Not reported |
| Contact Name: | WOLF SICHERMAN |
| Address1: | Not reported |
| Address2: | Not reported |
| City: | Not reported |
| State: | NN |
| Zip Code: | Not reported |
| Country Code: | 001 |
| Phone: | (718) 851-4441 |
| EMail: | Not reported |
| Fax Number: | Not reported |
| Modified By: | TRANSLAT |
| Date Last Modified: | 2004-03-04 |

Tank Info:

| | |
|---|---|
| Tank Number: | 001 |
| Tank Id: | 65016 |
| Material Code: | 0001 |
| Common Name of Substance: | #2 Fuel Oil (On-Site Consumption) |

Equipment Records:

**497 REALTY LLC (Continued)** **A100292447**

C03 - Pipe Location - Aboveground/Underground Combination
G00 - Tank Secondary Containment - None
K99 - Spill Prevention - Other
B00 - Tank External Protection - None
F00 - Pipe External Protection - None
E00 - Piping Secondary Containment - None
H00 - Tank Leak Detection - None
A00 - Tank Internal Protection - None
D01 - Pipe Type - Steel/Carbon Steel/Iron
J00 - Dispenser - None
L00 - Piping Leak Detection - None
I05 - Overfill - Vent Whistle

| | |
|---|---|
| Tank Location: | 1 |
| Tank Type: | Steel/Carbon Steel/Iron |
| Tank Status: | In Service |
| Pipe Model: | Not reported |
| Install Date: | 06/02/1999 |
| Capacity Gallons: | 2500 |
| Tightness Test Method: | NN |
| Date Test: | Not reported |
| Next Test Date: | Not reported |
| Date Tank Closed: | Not reported |
| Register: | True |
| Modified By: | DMPOKRZY |
| Last Modified: | 01/08/2018 |
| Material Name: | #2 fuel oil (on-site consumption) |

---

**AN346** **1102 ATLANTIC AVE** **NY UST** **U004194428**
**ESE** **1102 ATLANTIC AVENUE** **N/A**
**1/8-1/4** **BROOKLYN, NY 11238**
**0.235 mi.**
**1239 ft.** **Site 2 of 4 in cluster AN**

**Relative:** **Lower**
**Actual:** **79 ft.**

UST:

| | |
|---|---|
| Id/Status: | 2-611980 / Unregulated/Closed |
| Program Type: | PBS |
| Region: | STATE |
| DEC Region: | 2 |
| Expiration Date: | N/A |
| UTM X: | 588171.34751 |
| UTM Y: | 4503690.93890 |
| Site Type: | Manufacturing (Other than Chemical)/Processing |

Affiliation Records:

| | |
|---|---|
| Site Id: | 479562 |
| Affiliation Type: | Emergency Contact |
| Company Name: | GMDC ATLANTIC AVENUE LLC |
| Contact Type: | Not reported |
| Contact Name: | MICHAEL LYPEN |
| Address1: | Not reported |
| Address2: | Not reported |
| City: | Not reported |
| State: | NN |
| Zip Code: | Not reported |
| Country Code: | 001 |
| Phone: | (718) 383-3935 |
| EMail: | Not reported |
| Fax Number: | Not reported |

**1102 ATLANTIC AVE (Continued)** **U004194428**

| | |
|---|---|
| Modified By: | MSBAPTIS |
| Date Last Modified: | 2013-03-08 |
| | |
| Site Id: | 479562 |
| Affiliation Type: | Facility Operator |
| Company Name: | 1102 ATLANTIC AVE |
| Contact Type: | Not reported |
| Contact Name: | MICHAEL LYPEN |
| Address1: | Not reported |
| Address2: | Not reported |
| City: | Not reported |
| State: | NN |
| Zip Code: | Not reported |
| Country Code: | 001 |
| Phone: | (718) 383-3935 |
| EMail: | Not reported |
| Fax Number: | Not reported |
| Modified By: | NRLOMBAR |
| Date Last Modified: | 2014-07-29 |
| | |
| Site Id: | 479562 |
| Affiliation Type: | Facility Owner |
| Company Name: | GMDC ATLANTIC AVENUE LLC |
| Contact Type: | Not reported |
| Contact Name: | Not reported |
| Address1: | 1155 MANHATTAN AVE. |
| Address2: | Not reported |
| City: | BROOKLYN |
| State: | NY |
| Zip Code: | 11222 |
| Country Code: | 001 |
| Phone: | (718) 383-3935 |
| EMail: | Not reported |
| Fax Number: | Not reported |
| Modified By: | NRLOMBAR |
| Date Last Modified: | 2014-07-29 |
| | |
| Site Id: | 479562 |
| Affiliation Type: | Mail Contact |
| Company Name: | GREENPOINT MANUFACTURING & DESIGN CENTER |
| Contact Type: | Not reported |
| Contact Name: | MICHAEL LYPEN |
| Address1: | 1155 MANHATTAN AVENUE |
| Address2: | Not reported |
| City: | BROOKLYN |
| State: | NY |
| Zip Code: | 11222 |
| Country Code: | 001 |
| Phone: | (718) 383-3935 |
| EMail: | CLAIREB@GMDCONLINE.ORG |
| Fax Number: | Not reported |
| Modified By: | NRLOMBAR |
| Date Last Modified: | 2014-07-29 |

Tank Info:

| | |
|---|---|
| Tank Number: | 001 |

**1102 ATLANTIC AVE (Continued)** **U004194428**

| | |
|---|---|
| Tank ID: | 247436 |
| Tank Status: | Closed - In Place |
| Material Name: | Closed - In Place |
| Capacity Gallons: | 5000 |
| Install Date: | 01/01/1930 |
| Date Tank Closed: | 07/01/2014 |
| Registered: | True |
| Tank Location: | Underground |
| Tank Type: | Steel/carbon steel |
| Material Code: | 0003 |
| Common Name of Substance: | #6 Fuel Oil (On-Site Consumption) |
| Tightness Test Method: | NN |
| Date Test: | Not reported |
| Next Test Date: | Not reported |
| Pipe Model: | Not reported |
| Modified By: | NRLOMBAR |
| Last Modified: | 04/14/2017 |

Equipment Records:

L00 - Piping Leak Detection - None
J05 - Dispenser - On Site Heating System (Supply/Return)
C03 - Pipe Location - Aboveground/Underground Combination
G00 - Tank Secondary Containment - None
H00 - Tank Leak Detection - None
I00 - Overfill - None
E00 - Piping Secondary Containment - None
B00 - Tank External Protection - None
F00 - Pipe External Protection - None
K00 - Spill Prevention - None
D01 - Pipe Type - Steel/Carbon Steel/Iron
A00 - Tank Internal Protection - None

---

**AR347** **CON EDISON SERVICE BOX: 21260** **RCRA NonGen / NLR** **1016963892**
**NNE** **61 IRVING PL** **NY MANIFEST** **NYP004368577**
**1/8-1/4** **BROOKLYN, NY 11238**
**0.236 mi.**
**1248 ft.** **Site 1 of 2 in cluster AR**

**Relative:** **Lower**
**Actual:** **68 ft.**

RCRA NonGen / NLR:

| | |
|---|---|
| Date form received by agency: | 11/01/2013 |
| Facility name: | CON EDISON SERVICE BOX: 21260 |
| Facility address: | 61 IRVING PL<br>BROOKLYN, NY 11238 |
| EPA ID: | NYP004368577 |
| Mailing address: | IRVING PL, 15TH FL NE<br>NEW YORK, NY 10003 |
| Contact: | THOMAS TEELING |
| Contact address: | Not reported<br>Not reported |
| Contact country: | Not reported |
| Contact telephone: | 212-460-3770 |
| Contact email: | Not reported |
| EPA Region: | 02 |
| Classification: | Non-Generator |
| Description: | Handler: Non-Generators do not presently generate hazardous waste |

**CON EDISON SERVICE BOX: 21260 (Continued)** **1016963892**

Handler Activities Summary:
U.S. importer of hazardous waste: No
Mixed waste (haz. and radioactive): No
Recycler of hazardous waste: No
Transporter of hazardous waste: No
Treater, storer or disposer of HW: No
Underground injection activity: No
On-site burner exemption: No
Furnace exemption: No
Used oil fuel burner: No
Used oil processor: No
User oil refiner: No
Used oil fuel marketer to burner: No
Used oil Specification marketer: No
Used oil transfer facility: No
Used oil transporter: No

Historical Generators:
Date form received by agency: 10/01/2013
Site name: CON EDISON SERVICE BOX: 21260
Classification: Conditionally Exempt Small Quantity Generator

Violation Status: No violations found

NY MANIFEST:
Country: USA
EPA ID: NYP004368577
Facility Status: Not reported
Location Address 1: 61 IRVING PL
Code: BP
Location Address 2: SB21260
Total Tanks: Not reported
Location City: BROOKLYN
Location State: NY
Location Zip: 11238
Location Zip 4: Not reported

NY MANIFEST:
EPAID: NYP004368577
Mailing Name: CON EDISON
Mailing Contact: CON EDISON
Mailing Address 1: 4 IRVING PLACE
Mailing Address 2: Not reported
Mailing City: NEW YORK
Mailing State: NY
Mailing Zip: 10003
Mailing Zip 4: Not reported
Mailing Country: USA
Mailing Phone: Not reported

NY MANIFEST:
Document ID: Not reported
Manifest Status: Not reported
seq: Not reported
Year: 2013
Trans1 State ID: NJD003812047
Trans2 State ID: Not reported

**CON EDISON SERVICE BOX: 21260 (Continued)** **1016963892**

| | |
|---|---|
| Generator Ship Date: | 10/01/2013 |
| Trans1 Recv Date: | 10/01/2013 |
| Trans2 Recv Date: | Not reported |
| TSD Site Recv Date: | 10/03/2013 |
| Part A Recv Date: | Not reported |
| Part B Recv Date: | Not reported |
| Generator EPA ID: | NYP004368577 |
| Trans1 EPA ID: | Not reported |
| Trans2 EPA ID: | Not reported |
| TSDF ID 1: | NJD991291105 |
| TSDF ID 2: | Not reported |
| Manifest Tracking Number: | 002236530GBF |
| Import Indicator: | N |
| Export Indicator: | N |
| Discr Quantity Indicator: | N |
| Discr Type Indicator: | N |
| Discr Residue Indicator: | N |
| Discr Partial Reject Indicator: | N |
| Discr Full Reject Indicator: | N |
| Manifest Ref Number: | Not reported |
| Alt Facility RCRA ID: | Not reported |
| Alt Facility Sign Date: | Not reported |
| MGMT Method Type Code: | H110 |
| Waste Code: | Not reported |
| Waste Code: | Not reported |
| Waste Code: | Not reported |
| Waste Code: | Not reported |
| Waste Code: | Not reported |
| Waste Code: | Not reported |
| Quantity: | 100 |
| Units: | G - Gallons (liquids only)* (8.3 pounds) |
| Number of Containers: | 1 |
| Container Type: | TT - Cargo tank, tank trucks |
| Handling Method: | T Chemical, physical, or biological treatment. |
| Specific Gravity: | 1 |
| Waste Code: | D008 |
| Waste Code 1_2: | Not reported |
| Waste Code 1_3: | Not reported |
| Waste Code 1_4: | Not reported |
| Waste Code 1_5: | Not reported |
| Waste Code 1_6: | Not reported |

Click this hyperlink while viewing on your computer to access
-1 additional NY MANIFEST: record(s) in the EDR Site Report.

---

**348**
**NE**
**1/8-1/4**
**0.237 mi.**
**1249 ft.**

**CON EDISON**
**513-555 CLASSON AVE**
**BROOKLYN, NY 11238**

**NY MANIFEST** **S120959332**
**N/A**

**Relative:**
**Lower**

**Actual:**
**69 ft.**

NY MANIFEST:

| | |
|---|---|
| Country: | USA |
| EPA ID: | NYP005069603 |
| Facility Status: | Not reported |
| Location Address 1: | 513-555 CLASSON AVE |
| Code: | BP |

**CON EDISON (Continued)** **S120959332**

| | |
|---|---|
| Location Address 2: | Not reported |
| Total Tanks: | Not reported |
| Location City: | BROOKLYN |
| Location State: | NY |
| Location Zip: | 11238 |
| Location Zip 4: | Not reported |

NY MANIFEST:

| | |
|---|---|
| EPAID: | NYP005069603 |
| Mailing Name: | CON EDISON |
| Mailing Contact: | CON EDISON |
| Mailing Address 1: | 222 FIRST AVE |
| Mailing Address 2: | Not reported |
| Mailing City: | BROOKLYN |
| Mailing State: | NY |
| Mailing Zip: | 11215 |
| Mailing Zip 4: | Not reported |
| Mailing Country: | USA |
| Mailing Phone: | 9175609124 |

NY MANIFEST:

| | |
|---|---|
| Document ID: | Not reported |
| Manifest Status: | Not reported |
| seq: | Not reported |
| Year: | 2017 |
| Trans1 State ID: | MAC300016672 |
| Trans2 State ID: | Not reported |
| Generator Ship Date: | 04/06/2017 |
| Trans1 Recv Date: | 04/06/2017 |
| Trans2 Recv Date: | Not reported |
| TSD Site Recv Date: | 04/06/2017 |
| Part A Recv Date: | Not reported |
| Part B Recv Date: | Not reported |
| Generator EPA ID: | NYP005069603 |
| Trans1 EPA ID: | Not reported |
| Trans2 EPA ID: | Not reported |
| TSDF ID 1: | NYD077444263 |
| TSDF ID 2: | Not reported |
| Manifest Tracking Number: | 010433774FLE |
| Import Indicator: | N |
| Export Indicator: | N |
| Discr Quantity Indicator: | N |
| Discr Type Indicator: | N |
| Discr Residue Indicator: | N |
| Discr Partial Reject Indicator: | N |
| Discr Full Reject Indicator: | N |
| Manifest Ref Number: | Not reported |
| Alt Facility RCRA ID: | Not reported |
| Alt Facility Sign Date: | Not reported |
| MGMT Method Type Code: | H141 |
| Waste Code: | Not reported |
| Waste Code: | Not reported |
| Waste Code: | Not reported |
| Waste Code: | Not reported |
| Waste Code: | Not reported |
| Waste Code: | Not reported |
| Quantity: | 1457.3 |

**CON EDISON (Continued)** **S120959332**

| | |
|---|---|
| Units: | K - Kilograms (2.2 pounds) |
| Number of Containers: | 7 |
| Container Type: | DM - Metal drums, barrels |
| Handling Method: | B Incineration, heat recovery, burning. |
| Specific Gravity: | 1 |
| Waste Code: | D008 |
| Waste Code 1_2: | B007 |
| Waste Code 1_3: | Not reported |
| Waste Code 1_4: | Not reported |
| Waste Code 1_5: | Not reported |
| Waste Code 1_6: | Not reported |

Click this hyperlink while viewing on your computer to access
1 additional NY MANIFEST: record(s) in the EDR Site Report.

---

**AN349** **CON EDISON SERVICE BOX: 33293** **RCRA NonGen / NLR** **1016968232**
**ESE** **1082 PACIFIC ST** **NY MANIFEST** **NYP004418422**
**1/8-1/4** **BROOKLYN, NY 11216**
**0.237 mi.**
**1251 ft.** **Site 3 of 4 in cluster AN**

**Relative:**
**Higher**

**Actual:**
**88 ft.**

RCRA NonGen / NLR:

| | |
|---|---|
| Date form received by agency: | 02/14/2014 |
| Facility name: | CON EDISON SERVICE BOX: 33293 |
| Facility address: | 1082 PACIFIC ST<br>BROOKLYN, NY 11216 |
| EPA ID: | NYP004418422 |
| Mailing address: | IRVING PL, 15TH FL NE<br>NEW YORK, NY 10003 |
| Contact: | THOMAS TEELING |
| Contact address: | Not reported<br>Not reported |
| Contact country: | Not reported |
| Contact telephone: | 212-460-3770 |
| Contact email: | Not reported |
| EPA Region: | 02 |
| Classification: | Non-Generator |
| Description: | Handler: Non-Generators do not presently generate hazardous waste |

Handler Activities Summary:

| | |
|---|---|
| U.S. importer of hazardous waste: | No |
| Mixed waste (haz. and radioactive): | No |
| Recycler of hazardous waste: | No |
| Transporter of hazardous waste: | No |
| Treater, storer or disposer of HW: | No |
| Underground injection activity: | No |
| On-site burner exemption: | No |
| Furnace exemption: | No |
| Used oil fuel burner: | No |
| Used oil processor: | No |
| User oil refiner: | No |
| Used oil fuel marketer to burner: | No |
| Used oil Specification marketer: | No |
| Used oil transfer facility: | No |
| Used oil transporter: | No |

**CON EDISON SERVICE BOX: 33293 (Continued)** **1016968232**

Historical Generators:
Date form received by agency: 01/14/2014
Site name: CON EDISON SERVICE BOX: 33293
Classification: Conditionally Exempt Small Quantity Generator

Violation Status: No violations found

NY MANIFEST:
Country: USA
EPA ID: NYP004418422
Facility Status: Not reported
Location Address 1: 1082 PACIFIC ST
Code: BP
Location Address 2: Not reported
Total Tanks: Not reported
Location City: BROOKLYN
Location State: NY
Location Zip: 11201
Location Zip 4: Not reported

NY MANIFEST:
EPAID: NYP004418422
Mailing Name: CON EDISON
Mailing Contact: CON EDISON
Mailing Address 1: 4 IRVING PLACE
Mailing Address 2: 15TH FL
Mailing City: NEW YORK
Mailing State: NY
Mailing Zip: 10003
Mailing Zip 4: Not reported
Mailing Country: USA
Mailing Phone: Not reported

NY MANIFEST:
Document ID: Not reported
Manifest Status: Not reported
seq: Not reported
Year: 2014
Trans1 State ID: NJD003812047
Trans2 State ID: Not reported
Generator Ship Date: 01/14/2014
Trans1 Recv Date: 01/14/2014
Trans2 Recv Date: Not reported
TSD Site Recv Date: 01/14/2014
Part A Recv Date: Not reported
Part B Recv Date: Not reported
Generator EPA ID: NYP004418422
Trans1 EPA ID: Not reported
Trans2 EPA ID: Not reported
TSDF ID 1: NJD991291105
TSDF ID 2: Not reported
Manifest Tracking Number: 002328830GBF
Import Indicator: N
Export Indicator: N
Discr Quantity Indicator: N
Discr Type Indicator: N
Discr Residue Indicator: N

**CON EDISON SERVICE BOX: 33293 (Continued)** **1016968232**

| | |
|---|---|
| Discr Partial Reject Indicator: | N |
| Discr Full Reject Indicator: | N |
| Manifest Ref Number: | Not reported |
| Alt Facility RCRA ID: | Not reported |
| Alt Facility Sign Date: | Not reported |
| MGMT Method Type Code: | H110 |
| Waste Code: | Not reported |
| Waste Code: | Not reported |
| Waste Code: | Not reported |
| Waste Code: | Not reported |
| Waste Code: | Not reported |
| Waste Code: | Not reported |
| Quantity: | 100 |
| Units: | G - Gallons (liquids only)* (8.3 pounds) |
| Number of Containers: | 1 |
| Container Type: | TT - Cargo tank, tank trucks |
| Handling Method: | T Chemical, physical, or biological treatment. |
| Specific Gravity: | 1 |
| Waste Code: | D008 |
| Waste Code 1_2: | Not reported |
| Waste Code 1_3: | Not reported |
| Waste Code 1_4: | Not reported |
| Waste Code 1_5: | Not reported |
| Waste Code 1_6: | Not reported |

Click this hyperlink while viewing on your computer to access
-1 additional NY MANIFEST: record(s) in the EDR Site Report.

---

**AS350** **CON EDISON** **NY MANIFEST** **S117067191**
**SSW** **391 PROSPECT PL** **N/A**
**1/8-1/4** **BROOKLYN, NY 11238**
**0.237 mi.**
**1251 ft.** **Site 1 of 4 in cluster AS**

**Relative:**
**Higher**

**Actual:**
**116 ft.**

NY MANIFEST:

| | |
|---|---|
| Country: | USA |
| EPA ID: | NYP004599320 |
| Facility Status: | Not reported |
| Location Address 1: | 391 PROSPECT PL |
| Code: | BP |
| Location Address 2: | Not reported |
| Total Tanks: | Not reported |
| Location City: | BROOKLYN |
| Location State: | NY |
| Location Zip: | 11238 |
| Location Zip 4: | Not reported |

NY MANIFEST:

| | |
|---|---|
| EPAID: | NYP004599320 |
| Mailing Name: | CON EDISON |
| Mailing Contact: | TOM TEELING |
| Mailing Address 1: | 4 IRVING PLACE 15TH FLOOR |
| Mailing Address 2: | Not reported |
| Mailing City: | NEW YORK |
| Mailing State: | NY |
| Mailing Zip: | 10003 |
| Mailing Zip 4: | Not reported |

**CON EDISON (Continued)** **S117067191**

| | |
|---|---|
| Mailing Country: | USA |
| Mailing Phone: | Not reported |

NY MANIFEST:

| | |
|---|---|
| Document ID: | Not reported |
| Manifest Status: | Not reported |
| seq: | Not reported |
| Year: | 2014 |
| Trans1 State ID: | NJ0000027193 |
| Trans2 State ID: | Not reported |
| Generator Ship Date: | 07/17/2014 |
| Trans1 Recv Date: | 07/17/2014 |
| Trans2 Recv Date: | Not reported |
| TSD Site Recv Date: | 07/18/2014 |
| Part A Recv Date: | Not reported |
| Part B Recv Date: | Not reported |
| Generator EPA ID: | NYP004599320 |
| Trans1 EPA ID: | Not reported |
| Trans2 EPA ID: | Not reported |
| TSDF ID 1: | NJD002200046 |
| TSDF ID 2: | Not reported |
| Manifest Tracking Number: | 013256178JJK |
| Import Indicator: | N |
| Export Indicator: | N |
| Discr Quantity Indicator: | N |
| Discr Type Indicator: | N |
| Discr Residue Indicator: | N |
| Discr Partial Reject Indicator: | N |
| Discr Full Reject Indicator: | N |
| Manifest Ref Number: | Not reported |
| Alt Facility RCRA ID: | Not reported |
| Alt Facility Sign Date: | Not reported |
| MGMT Method Type Code: | H110 |
| Waste Code: | Not reported |
| Waste Code: | Not reported |
| Waste Code: | Not reported |
| Waste Code: | Not reported |
| Waste Code: | Not reported |
| Waste Code: | Not reported |
| Quantity: | 300 |
| Units: | G - Gallons (liquids only)* (8.3 pounds) |
| Number of Containers: | 1 |
| Container Type: | TT - Cargo tank, tank trucks |
| Handling Method: | T Chemical, physical, or biological treatment. |
| Specific Gravity: | 1 |
| Waste Code: | D008 |
| Waste Code 1_2: | Not reported |
| Waste Code 1_3: | Not reported |
| Waste Code 1_4: | Not reported |
| Waste Code 1_5: | Not reported |
| Waste Code 1_6: | Not reported |

Click this hyperlink while viewing on your computer to access
-1 additional NY MANIFEST: record(s) in the EDR Site Report.

**AS351** **CON EDISON** **NY MANIFEST** **S117066129**
**SSW** **391 PROSPECT PL** **N/A**
**1/8-1/4** **BROOKLYN, NY 11238**
**0.237 mi.**
**1251 ft.** **Site 2 of 4 in cluster AS**

**Relative:**
**Higher**

**Actual:**
**116 ft.**

NY MANIFEST:

| | |
|---|---|
| Country: | USA |
| EPA ID: | NYP004587515 |
| Facility Status: | Not reported |
| Location Address 1: | 391 PROSPECT PL |
| Code: | BP |
| Location Address 2: | Not reported |
| Total Tanks: | Not reported |
| Location City: | BROOKLYN |
| Location State: | NY |
| Location Zip: | 11238 |
| Location Zip 4: | Not reported |

NY MANIFEST:

| | |
|---|---|
| EPAID: | NYP004587515 |
| Mailing Name: | CON EDISON |
| Mailing Contact: | TOM TEELING |
| Mailing Address 1: | 4 IRVING PLACE 15TH FLOOR |
| Mailing Address 2: | Not reported |
| Mailing City: | NEW YORK |
| Mailing State: | NY |
| Mailing Zip: | 10003 |
| Mailing Zip 4: | Not reported |
| Mailing Country: | USA |
| Mailing Phone: | Not reported |

NY MANIFEST:

| | |
|---|---|
| Document ID: | Not reported |
| Manifest Status: | Not reported |
| seq: | Not reported |
| Year: | 2014 |
| Trans1 State ID: | NJ0000027193 |
| Trans2 State ID: | Not reported |
| Generator Ship Date: | 07/07/2014 |
| Trans1 Recv Date: | 07/07/2014 |
| Trans2 Recv Date: | Not reported |
| TSD Site Recv Date: | 07/08/2014 |
| Part A Recv Date: | Not reported |
| Part B Recv Date: | Not reported |
| Generator EPA ID: | NYP004587515 |
| Trans1 EPA ID: | Not reported |
| Trans2 EPA ID: | Not reported |
| TSDF ID 1: | NJD002200046 |
| TSDF ID 2: | Not reported |
| Manifest Tracking Number: | 012774295JJK |
| Import Indicator: | N |
| Export Indicator: | N |
| Discr Quantity Indicator: | N |
| Discr Type Indicator: | N |
| Discr Residue Indicator: | N |
| Discr Partial Reject Indicator: | N |
| Discr Full Reject Indicator: | N |
| Manifest Ref Number: | Not reported |

**CON EDISON (Continued)** **S117066129**

| | |
|---|---|
| Alt Facility RCRA ID: | Not reported |
| Alt Facility Sign Date: | Not reported |
| MGMT Method Type Code: | H110 |
| Waste Code: | Not reported |
| Waste Code: | Not reported |
| Waste Code: | Not reported |
| Waste Code: | Not reported |
| Waste Code: | Not reported |
| Waste Code: | Not reported |
| Quantity: | 300 |
| Units: | G - Gallons (liquids only)* (8.3 pounds) |
| Number of Containers: | 1 |
| Container Type: | TT - Cargo tank, tank trucks |
| Handling Method: | T Chemical, physical, or biological treatment. |
| Specific Gravity: | 1 |
| Waste Code: | D008 |
| Waste Code 1_2: | Not reported |
| Waste Code 1_3: | Not reported |
| Waste Code 1_4: | Not reported |
| Waste Code 1_5: | Not reported |
| Waste Code 1_6: | Not reported |

Click this hyperlink while viewing on your computer to access
-1 additional NY MANIFEST: record(s) in the EDR Site Report.

---

**AK352** **NYC DEPT OF ED - PUBLIC SCHOOL 9K TEUNIS SOLOMON** **RCRA NonGen / NLR** **1014919495**
**WSW** **80 UNDERHILL AVE** **NY MANIFEST** **NYR000182832**
**1/8-1/4** **BROOKLYN, NY 11238**
**0.237 mi.**
**1253 ft.** **Site 3 of 4 in cluster AK**

**Relative:**
**Higher**

**Actual:**
**103 ft.**

RCRA NonGen / NLR:

| | |
|---|---|
| Date form received by agency: | 09/17/2012 |
| Facility name: | NYC DEPT OF ED - PUBLIC SCHOOL 9K TEUNIS SOLOMON |
| Facility address: | 80 UNDERHILL AVE<br>BROOKLYN, NY 11238 |
| EPA ID: | NYR000182832 |
| Mailing address: | MAIN ST<br>NEW YORK POWER AUTHORITY<br>WHITE PLAINS, NY 10601-3170 |
| Contact: | PATRICK S DE PAULA |
| Contact address: | MAIN ST NEW YORK POWER AUTHORITY<br>WHITE PLAINS, NY 10601-3170 |
| Contact country: | US |
| Contact telephone: | 914-681-6200 |
| Contact email: | Not reported |
| EPA Region: | 02 |
| Classification: | Non-Generator |
| Description: | Handler: Non-Generators do not presently generate hazardous waste |

Handler Activities Summary:

| | |
|---|---|
| U.S. importer of hazardous waste: | No |
| Mixed waste (haz. and radioactive): | No |
| Recycler of hazardous waste: | No |
| Transporter of hazardous waste: | No |
| Treater, storer or disposer of HW: | No |

**NYC DEPT OF ED - PUBLIC SCHOOL 9K TEUNIS SOLOMON (Continued)** **1014919495**

Underground injection activity: No
On-site burner exemption: No
Furnace exemption: No
Used oil fuel burner: No
Used oil processor: No
User oil refiner: No
Used oil fuel marketer to burner: No
Used oil Specification marketer: No
Used oil transfer facility: No
Used oil transporter: No

. Waste code: B007
. Waste name: B007

Historical Generators:
Date form received by agency: 03/08/2012
Site name: NYC DEPT OF ED - PUBLIC SCHOOL 9K TEUNIS SOLOMON
Classification: Not a generator, verified

. Waste code: B007
. Waste name: B007

Date form received by agency: 02/27/2012
Site name: PUBLIC SCHOOL 9K
Classification: Large Quantity Generator

. Waste code: B004
. Waste name: B004

. Waste code: B007
. Waste name: B007

Date form received by agency: 06/10/2011
Site name: NYC DEPT OF ED - PUBLIC SCHOOL 9K TEUNIS SOLOMON
Classification: Large Quantity Generator

. Waste code: B007
. Waste name: B007

Violation Status: No violations found

NY MANIFEST:
Country: USA
EPA ID: NYR000182832
Facility Status: Not reported
Location Address 1: 80 UNDERHILL AVENUE
Code: BP
Location Address 2: Not reported
Total Tanks: Not reported
Location City: BROOKLYN
Location State: NY
Location Zip: 11238
Location Zip 4: Not reported

NY MANIFEST:
EPAID: NYR000182832
Mailing Name: NYC DEPT OF ED - PUBLIC SCHOOL 9K TEUNIS SOLOMON
Mailing Contact: NYC DEPT OF ED

**NYC DEPT OF ED - PUBLIC SCHOOL 9K TEUNIS SOLOMON (Continued)** **1014919495**

| | |
|---|---|
| Mailing Address 1: | 80 UNDERHILL AVE |
| Mailing Address 2: | Not reported |
| Mailing City: | BROOKLYN |
| Mailing State: | NY |
| Mailing Zip: | 11238 |
| Mailing Zip 4: | Not reported |
| Mailing Country: | USA |
| Mailing Phone: | 9142873970 |

NY MANIFEST:

| | |
|---|---|
| Document ID: | Not reported |
| Manifest Status: | Not reported |
| seq: | Not reported |
| Year: | 2011 |
| Trans1 State ID: | NJD000692061 |
| Trans2 State ID: | Not reported |
| Generator Ship Date: | 07/27/2011 |
| Trans1 Recv Date: | 07/27/2011 |
| Trans2 Recv Date: | Not reported |
| TSD Site Recv Date: | 08/01/2011 |
| Part A Recv Date: | Not reported |
| Part B Recv Date: | Not reported |
| Generator EPA ID: | NYR000182832 |
| Trans1 EPA ID: | Not reported |
| Trans2 EPA ID: | Not reported |
| TSDF ID 1: | ALD000622464 |
| TSDF ID 2: | Not reported |
| Manifest Tracking Number: | 001537097GBF |
| Import Indicator: | N |
| Export Indicator: | N |
| Discr Quantity Indicator: | Y |
| Discr Type Indicator: | N |
| Discr Residue Indicator: | N |
| Discr Partial Reject Indicator: | N |
| Discr Full Reject Indicator: | N |
| Manifest Ref Number: | Not reported |
| Alt Facility RCRA ID: | Not reported |
| Alt Facility Sign Date: | Not reported |
| MGMT Method Type Code: | H132 |
| Waste Code: | Not reported |
| Waste Code: | Not reported |
| Waste Code: | Not reported |
| Waste Code: | Not reported |
| Waste Code: | Not reported |
| Waste Code: | Not reported |
| Quantity: | 408.0 |
| Units: | K - Kilograms (2.2 pounds) |
| Number of Containers: | 1.0 |
| Container Type: | CM - Metal boxes, cases, roll-offs |
| Handling Method: | L Landfill. |
| Specific Gravity: | 1.0 |
| Waste Code: | B007 |
| Waste Code 1_2: | Not reported |
| Waste Code 1_3: | Not reported |
| Waste Code 1_4: | Not reported |
| Waste Code 1_5: | Not reported |
| Waste Code 1_6: | Not reported |

**NYC DEPT OF ED - PUBLIC SCHOOL 9K TEUNIS SOLOMON (Continued)** **1014919495**

Click this hyperlink while viewing on your computer to access
-1 additional NY MANIFEST: record(s) in the EDR Site Report.

**AK353** **P.S. 9 - BROOKLYN K009** **NY AST** **U003394294**
**WSW** **80 UNDERHILL AVENUE** **N/A**
**1/8-1/4** **BROOKLYN, NY 11238**
**0.237 mi.**
**1253 ft.** **Site 4 of 4 in cluster AK**

**Relative:**
**Higher**

**Actual:**
**103 ft.**

AST:

| | |
|---|---|
| Region: | STATE |
| DEC Region: | 2 |
| Site Status: | Active |
| Facility Id: | 2-355852 |
| Program Type: | PBS |
| UTM X: | 587452.04797 |
| UTM Y: | 4503535.23551 |
| Expiration Date: | 06/28/2023 |
| Site Type: | School |

Affiliation Records:

| | |
|---|---|
| Site Id: | 17751 |
| Affiliation Type: | Facility Owner |
| Company Name: | NEW YORK CITY DEPARTMENT OF EDUCATION |
| Contact Type: | MANAGER FUEL DIVISION |
| Contact Name: | MUNENDRA SHARMA |
| Address1: | 44-36 VERNON BOULEVARD |
| Address2: | Not reported |
| City: | LONG ISLAND CITY |
| State: | NY |
| Zip Code: | 11101 |
| Country Code: | 001 |
| Phone: | (718) 349-5752 |
| EMail: | Not reported |
| Fax Number: | Not reported |
| Modified By: | DMPOKRZY |
| Date Last Modified: | 2018-06-11 |

| | |
|---|---|
| Site Id: | 17751 |
| Affiliation Type: | Facility Operator |
| Company Name: | P.S. 9 - BROOKLYN K009 |
| Contact Type: | Not reported |
| Contact Name: | PEDRO DIAZ |
| Address1: | Not reported |
| Address2: | Not reported |
| City: | Not reported |
| State: | NN |
| Zip Code: | Not reported |
| Country Code: | 001 |
| Phone: | (718) 638-3260 |
| EMail: | Not reported |
| Fax Number: | Not reported |
| Modified By: | MFLEONAR |
| Date Last Modified: | 2018-02-14 |

| | |
|---|---|
| Site Id: | 17751 |
| Affiliation Type: | Emergency Contact |
| Company Name: | NEW YORK CITY DEPARTMENT OF EDUCATION |

**P.S. 9 - BROOKLYN K009 (Continued)** **U003394294**

| | |
|---|---|
| Contact Type: | Not reported |
| Contact Name: | KEN MAHADEO |
| Address1: | Not reported |
| Address2: | Not reported |
| City: | Not reported |
| State: | NN |
| Zip Code: | Not reported |
| Country Code: | 999 |
| Phone: | (646) 210-7918 |
| EMail: | Not reported |
| Fax Number: | Not reported |
| Modified By: | ACDANIEL |
| Date Last Modified: | 2018-05-10 |

| | |
|---|---|
| Site Id: | 17751 |
| Affiliation Type: | Mail Contact |
| Company Name: | NEW YORK CITY DEPARTMENT OF EDUCATION |
| Contact Type: | Not reported |
| Contact Name: | MUNENDRA SHARMA |
| Address1: | DIELD OPERATIONS - DUEL DIVISION |
| Address2: | 44-36 VERNON BOULEVARD |
| City: | LONG ISLAND CITY |
| State: | NY |
| Zip Code: | 11101 |
| Country Code: | 001 |
| Phone: | (718) 349-5752 |
| EMail: | MSHARMA@SCHOOLS.NYC.GOV |
| Fax Number: | Not reported |
| Modified By: | MFLEONAR |
| Date Last Modified: | 2018-02-14 |

Tank Info:

| | |
|---|---|
| Tank Number: | 001 |
| Tank Id: | 34696 |
| Material Code: | 0002 |
| Common Name of Substance: | #4 Fuel Oil (On-Site Consumption) |

Equipment Records:

I04 - Overfill - Product Level Gauge (A/G)
H06 - Tank Leak Detection - Impervious Barrier/Concrete Pad (A/G)
L00 - Piping Leak Detection - None
G02 - Tank Secondary Containment - Vault (w/access)
C03 - Pipe Location - Aboveground/Underground Combination
J02 - Dispenser - Suction Dispenser
E00 - Piping Secondary Containment - None
A00 - Tank Internal Protection - None
B01 - Tank External Protection - Painted/Asphalt Coating
D01 - Pipe Type - Steel/Carbon Steel/Iron
F01 - Pipe External Protection - Painted/Asphalt Coating
K00 - Spill Prevention - None

| | |
|---|---|
| Tank Location: | 3 |
| Tank Type: | Steel/Carbon Steel/Iron |
| Tank Status: | In Service |
| Pipe Model: | Not reported |
| Install Date: | 01/01/1957 |

**P.S. 9 - BROOKLYN K009 (Continued)** **U003394294**

| | |
|---|---|
| Capacity Gallons: | 10000 |
| Tightness Test Method: | - |
| Date Test: | Not reported |
| Next Test Date: | Not reported |
| Date Tank Closed: | Not reported |
| Register: | True |
| Modified By: | MFLEONAR |
| Last Modified: | 02/14/2018 |
| Material Name: | #4 fuel oil (on-site consumption) |

---

**AM354** **880 BERGEN ST** **NY AST** **A100317715**
**SE** **880 BERGEN ST.** **N/A**
**1/8-1/4** **BROOKLYN, NY 11238**
**0.238 mi.**
**1255 ft.** **Site 3 of 3 in cluster AM**

**Relative:**
**Higher**

**Actual:**
**98 ft.**

AST:

| | |
|---|---|
| Region: | STATE |
| DEC Region: | 2 |
| Site Status: | Active |
| Facility Id: | 2-610715 |
| Program Type: | PBS |
| UTM X: | 588041.57576 |
| UTM Y: | 4503453.88955 |
| Expiration Date: | 03/20/2023 |
| Site Type: | Apartment Building/Office Building |

Affiliation Records:

| | |
|---|---|
| Site Id: | 390082 |
| Affiliation Type: | Facility Owner |
| Company Name: | 457-75 ST. MARKS AVE ASSOC. LLC. |
| Contact Type: | MANAGING AGENT |
| Contact Name: | NICK CONWAY |
| Address1: | 31-10 37TH AVENUE |
| Address2: | Not reported |
| City: | LONG ISLAND CITY |
| State: | NY |
| Zip Code: | 11101 |
| Country Code: | 001 |
| Phone: | (718) 267-0300 |
| EMail: | Not reported |
| Fax Number: | Not reported |
| Modified By: | DMMOLOUG |
| Date Last Modified: | 2013-04-04 |

| | |
|---|---|
| Site Id: | 390082 |
| Affiliation Type: | Mail Contact |
| Company Name: | ALMA REALTY CO. |
| Contact Type: | Not reported |
| Contact Name: | ANGELO ZOUMAS |
| Address1: | 31-10 37TH AVENUE |
| Address2: | Not reported |
| City: | LONG ISLAND CITY |
| State: | NY |
| Zip Code: | 11101 |
| Country Code: | 001 |
| Phone: | (718) 267-0300 |
| EMail: | AZOUMAS@ALMAREALTY.COM |

**880 BERGEN ST (Continued)** **A100317715**

| | |
|---|---|
| Fax Number: | Not reported |
| Modified By: | DMMOLOUG |
| Date Last Modified: | 2013-04-04 |

| | |
|---|---|
| Site Id: | 390082 |
| Affiliation Type: | Facility Operator |
| Company Name: | 880 BERGEN ST |
| Contact Type: | Not reported |
| Contact Name: | ENIS MUJOVIC |
| Address1: | Not reported |
| Address2: | Not reported |
| City: | Not reported |
| State: | NN |
| Zip Code: | Not reported |
| Country Code: | 001 |
| Phone: | (718) 490-7740 |
| EMail: | Not reported |
| Fax Number: | Not reported |
| Modified By: | kakyer |
| Date Last Modified: | 2007-11-20 |

| | |
|---|---|
| Site Id: | 390082 |
| Affiliation Type: | Emergency Contact |
| Company Name: | 457-75 ST. MARKS AVE ASSOC. LLC. |
| Contact Type: | Not reported |
| Contact Name: | SOCRATIS |
| Address1: | Not reported |
| Address2: | Not reported |
| City: | Not reported |
| State: | NN |
| Zip Code: | Not reported |
| Country Code: | 999 |
| Phone: | (718) 267-0300 |
| EMail: | Not reported |
| Fax Number: | Not reported |
| Modified By: | DMMOLOUG |
| Date Last Modified: | 2013-04-04 |

Tank Info:

| | |
|---|---|
| Tank Number: | 1/1 |
| Tank Id: | 220476 |
| Material Code: | 0001 |
| Common Name of Substance: | #2 Fuel Oil (On-Site Consumption) |

Equipment Records:

C01 - Pipe Location - Aboveground
H06 - Tank Leak Detection - Impervious Barrier/Concrete Pad (A/G)
L00 - Piping Leak Detection - None
B00 - Tank External Protection - None
E02 - Piping Secondary Containment - Vault (with Access)
F00 - Pipe External Protection - None
J02 - Dispenser - Suction Dispenser
K01 - Spill Prevention - Catch Basin
G02 - Tank Secondary Containment - Vault (w/access)
I05 - Overfill - Vent Whistle

**880 BERGEN ST (Continued)** **A100317715**

A00 - Tank Internal Protection - None
D01 - Pipe Type - Steel/Carbon Steel/Iron

| | |
|---|---|
| Tank Location: | 3 |
| Tank Type: | Steel/Carbon Steel/Iron |
| Tank Status: | In Service |
| Pipe Model: | Not reported |
| Install Date: | 02/01/2007 |
| Capacity Gallons: | 4000 |
| Tightness Test Method: | NN |
| Date Test: | Not reported |
| Next Test Date: | Not reported |
| Date Tank Closed: | Not reported |
| Register: | True |
| Modified By: | DMMOLOUG |
| Last Modified: | 04/14/2017 |
| Material Name: | #2 fuel oil (on-site consumption) |

---

**AT355** **NYCDEP** **NY MANIFEST** **1009244343**
**ENE** **1113 FULTON ST** **N/A**
**1/8-1/4** **BROOKLYN, NY**
**0.238 mi.**
**1255 ft.** **Site 1 of 5 in cluster AT**

**Relative:** **Lower**
**Actual:** **69 ft.**

NY MANIFEST:

| | |
|---|---|
| Country: | USA |
| EPA ID: | NYP010001949 |
| Facility Status: | Not reported |
| Location Address 1: | 1113 FULTON ST |
| Code: | BP |
| Location Address 2: | Not reported |
| Total Tanks: | Not reported |
| Location City: | BROOKLYN |
| Location State: | NY |
| Location Zip: | Not reported |
| Location Zip 4: | Not reported |

NY MANIFEST:

| | |
|---|---|
| EPAID: | NYP010001949 |
| Mailing Name: | NYCDEP |
| Mailing Contact: | WAI MAN WONG |
| Mailing Address 1: | 59-17 JUNCTION BLVD 11TH FLOOR |
| Mailing Address 2: | Not reported |
| Mailing City: | FLUSHING |
| Mailing State: | NY |
| Mailing Zip: | 11368 |
| Mailing Zip 4: | Not reported |
| Mailing Country: | USA |
| Mailing Phone: | 7185954784 |

NY MANIFEST:

| | |
|---|---|
| Document ID: | NYB2125125 |
| Manifest Status: | C |
| seq: | Not reported |
| Year: | 1997 |
| Trans1 State ID: | XP3510 |
| Trans2 State ID: | Not reported |
| Generator Ship Date: | 01/22/1997 |
| Trans1 Recv Date: | 01/22/1997 |

**NYCDEP (Continued)** **1009244343**

| | |
|---|---|
| Trans2 Recv Date: | 01/24/1997 |
| TSD Site Recv Date: | 01/24/1997 |
| Part A Recv Date: | 03/07/1997 |
| Part B Recv Date: | 02/05/1997 |
| Generator EPA ID: | NYP010001949 |
| Trans1 EPA ID: | NYD986893261 |
| Trans2 EPA ID: | Not reported |
| TSDF ID 1: | NYD082785429 |
| TSDF ID 2: | Not reported |
| Manifest Tracking Number: | Not reported |
| Import Indicator: | Not reported |
| Export Indicator: | Not reported |
| Discr Quantity Indicator: | Not reported |
| Discr Type Indicator: | Not reported |
| Discr Residue Indicator: | Not reported |
| Discr Partial Reject Indicator: | Not reported |
| Discr Full Reject Indicator: | Not reported |
| Manifest Ref Number: | Not reported |
| Alt Facility RCRA ID: | Not reported |
| Alt Facility Sign Date: | Not reported |
| MGMT Method Type Code: | Not reported |
| Waste Code: | D001 - NON-LISTED IGNITABLE WASTES |
| Waste Code: | Not reported |
| Waste Code: | Not reported |
| Waste Code: | Not reported |
| Waste Code: | Not reported |
| Waste Code: | Not reported |
| Quantity: | 00040 |
| Units: | G - Gallons (liquids only)* (8.3 pounds) |
| Number of Containers: | 008 |
| Container Type: | DF - Fiberboard or plastic drums (glass) |
| Handling Method: | B Incineration, heat recovery, burning. |
| Specific Gravity: | 100 |

Click this hyperlink while viewing on your computer to access
-1 additional NY MANIFEST: record(s) in the EDR Site Report.

---

**AT356** **INVERSO WAREHOUSING, INC.** **NY AST** **U004063185**
**ENE** **35 CLAVER PLACE** **N/A**
**1/8-1/4** **BROOKLYN, NY 11210**
**0.240 mi.**
**1266 ft.** **Site 2 of 5 in cluster AT**

**Relative:**
**Lower**

**Actual:**
**68 ft.**

AST:

| | |
|---|---|
| Region: | STATE |
| DEC Region: | 2 |
| Site Status: | Unregulated/Closed |
| Facility Id: | 2-608394 |
| Program Type: | PBS |
| UTM X: | 588108.28789 |
| UTM Y: | 4503971.74963 |
| Expiration Date: | N/A |
| Site Type: | Apartment Building/Office Building |

Affiliation Records:

| | |
|---|---|
| Site Id: | 30246 |
| Affiliation Type: | Facility Owner |

**INVERSO WAREHOUSING, INC. (Continued)** **U004063185**

| | |
|---|---|
| Company Name: | INVERSO WAREHOUSING, INC. |
| Contact Type: | PRESIDENT |
| Contact Name: | ANTHONY A. CHAMBERLAIN |
| Address1: | 35 CLAVER PL. |
| Address2: | Not reported |
| City: | BROOKLYN |
| State: | NY |
| Zip Code: | 11210 |
| Country Code: | 001 |
| Phone: | (718) 421-5105 |
| EMail: | Not reported |
| Fax Number: | Not reported |
| Modified By: | NRLOMBAR |
| Date Last Modified: | 2006-07-12 |

| | |
|---|---|
| Site Id: | 30246 |
| Affiliation Type: | Mail Contact |
| Company Name: | INVERSO WAREHOUSING, INC. |
| Contact Type: | Not reported |
| Contact Name: | ANTHONY A. CHAMBERLAIN |
| Address1: | 145 KENILWORTH PLACE |
| Address2: | Not reported |
| City: | BROOKLYN |
| State: | NY |
| Zip Code: | 11210 |
| Country Code: | 001 |
| Phone: | (718) 421-5105 |
| EMail: | Not reported |
| Fax Number: | Not reported |
| Modified By: | TRANSLAT |
| Date Last Modified: | 2004-03-04 |

| | |
|---|---|
| Site Id: | 30246 |
| Affiliation Type: | Facility Operator |
| Company Name: | INVERSO WAREHOUSING, INC. |
| Contact Type: | Not reported |
| Contact Name: | ANTHONY |
| Address1: | Not reported |
| Address2: | Not reported |
| City: | Not reported |
| State: | NN |
| Zip Code: | Not reported |
| Country Code: | 001 |
| Phone: | (718) 789-4757 |
| EMail: | Not reported |
| Fax Number: | Not reported |
| Modified By: | TRANSLAT |
| Date Last Modified: | 2004-03-04 |

| | |
|---|---|
| Site Id: | 30246 |
| Affiliation Type: | Emergency Contact |
| Company Name: | INVERSO WAREHOUSING, INC. |
| Contact Type: | Not reported |
| Contact Name: | ANTHONY |
| Address1: | Not reported |
| Address2: | Not reported |
| City: | Not reported |

**INVERSO WAREHOUSING, INC. (Continued)** **U004063185**

| | |
|---|---|
| State: | NN |
| Zip Code: | Not reported |
| Country Code: | 001 |
| Phone: | (718) 789-4757 |
| EMail: | Not reported |
| Fax Number: | Not reported |
| Modified By: | TRANSLAT |
| Date Last Modified: | 2004-03-04 |

Tank Info:

| | |
|---|---|
| Tank Number: | 001 |
| Tank Id: | 65118 |
| Material Code: | 0001 |
| Common Name of Substance: | #2 Fuel Oil (On-Site Consumption) |

Equipment Records:

K01 - Spill Prevention - Catch Basin
J00 - Dispenser - None
C01 - Pipe Location - Aboveground
I05 - Overfill - Vent Whistle
B05 - Tank External Protection - Jacketed
D02 - Pipe Type - Galvanized Steel
F00 - Pipe External Protection - None
H06 - Tank Leak Detection - Impervious Barrier/Concrete Pad (A/G)
G01 - Tank Secondary Containment - Diking (Aboveground)
A00 - Tank Internal Protection - None

| | |
|---|---|
| Tank Location: | 6 |
| Tank Type: | Steel/Carbon Steel/Iron |
| Tank Status: | Closed - Removed |
| Pipe Model: | Not reported |
| Install Date: | Not reported |
| Capacity Gallons: | 2500 |
| Tightness Test Method: | NN |
| Date Test: | Not reported |
| Next Test Date: | Not reported |
| Date Tank Closed: | 05/22/2006 |
| Register: | True |
| Modified By: | NRLOMBAR |
| Last Modified: | 04/14/2017 |
| Material Name: | #2 fuel oil (on-site consumption) |

---

**AR357** **CON EDISON** **NY MANIFEST** **S118257073**
**NNE** **5025 CLASSON AVE** **N/A**
**1/8-1/4** **BROOKLYN, NY 11217**
**0.240 mi.**
**1267 ft.** **Site 2 of 2 in cluster AR**

**Relative:** **Lower**
**Actual:** **69 ft.**

NY MANIFEST:

| | |
|---|---|
| Country: | USA |
| EPA ID: | NYP004796942 |
| Facility Status: | Not reported |
| Location Address 1: | 5025 CLASSON AVE |
| Code: | BP |
| Location Address 2: | Not reported |
| Total Tanks: | Not reported |
| Location City: | BROOKLYN |

**CON EDISON (Continued)** **S118257073**

| | |
|---|---|
| Location State: | NY |
| Location Zip: | 11217 |
| Location Zip 4: | Not reported |

NY MANIFEST:

| | |
|---|---|
| EPAID: | NYP004796942 |
| Mailing Name: | CON EDISON |
| Mailing Contact: | DENNIS HUACON |
| Mailing Address 1: | 4 IRVING PL 15TH FL |
| Mailing Address 2: | Not reported |
| Mailing City: | NEW YORK |
| Mailing State: | NY |
| Mailing Zip: | 10003 |
| Mailing Zip 4: | Not reported |
| Mailing Country: | USA |
| Mailing Phone: | 2124603770 |

NY MANIFEST:

| | |
|---|---|
| Document ID: | Not reported |
| Manifest Status: | Not reported |
| seq: | Not reported |
| Year: | 2015 |
| Trans1 State ID: | NJD003812047 |
| Trans2 State ID: | Not reported |
| Generator Ship Date: | 06/19/2015 |
| Trans1 Recv Date: | 06/19/2015 |
| Trans2 Recv Date: | Not reported |
| TSD Site Recv Date: | 06/26/2015 |
| Part A Recv Date: | Not reported |
| Part B Recv Date: | Not reported |
| Generator EPA ID: | NYP004796942 |
| Trans1 EPA ID: | Not reported |
| Trans2 EPA ID: | Not reported |
| TSDF ID 1: | NJD991291105 |
| TSDF ID 2: | Not reported |
| Manifest Tracking Number: | 002619995GBF |
| Import Indicator: | N |
| Export Indicator: | N |
| Discr Quantity Indicator: | N |
| Discr Type Indicator: | N |
| Discr Residue Indicator: | N |
| Discr Partial Reject Indicator: | N |
| Discr Full Reject Indicator: | N |
| Manifest Ref Number: | Not reported |
| Alt Facility RCRA ID: | Not reported |
| Alt Facility Sign Date: | Not reported |
| MGMT Method Type Code: | H110 |
| Waste Code: | Not reported |
| Waste Code: | Not reported |
| Waste Code: | Not reported |
| Waste Code: | Not reported |
| Waste Code: | Not reported |
| Waste Code: | Not reported |
| Quantity: | 3000 |
| Units: | P - Pounds |
| Number of Containers: | 1 |
| Container Type: | TT - Cargo tank, tank trucks |

**CON EDISON (Continued)** **S118257073**

| | |
|---|---|
| Handling Method: | T Chemical, physical, or biological treatment. |
| Specific Gravity: | 1 |
| Waste Code: | D008 |
| Waste Code 1_2: | Not reported |
| Waste Code 1_3: | Not reported |
| Waste Code 1_4: | Not reported |
| Waste Code 1_5: | Not reported |
| Waste Code 1_6: | Not reported |

Click this hyperlink while viewing on your computer to access
-1 additional NY MANIFEST: record(s) in the EDR Site Report.

---

**AL358** **CON EDISON SERVICE BOX: 29190** **RCRA NonGen / NLR** **1016967104**
**East** **198 LEFFERTS PL** **NY MANIFEST** **NYP004407276**
**1/8-1/4** **BROOKLYN, NY 11238**
**0.241 mi.**
**1270 ft.** **Site 2 of 3 in cluster AL**

**Relative:**
**Lower**

**Actual:**
**76 ft.**

RCRA NonGen / NLR:

| | |
|---|---|
| Date form received by agency: | 01/17/2014 |
| Facility name: | CON EDISON SERVICE BOX: 29190 |
| Facility address: | 198 LEFFERTS PL<br>BROOKLYN, NY 11238 |
| EPA ID: | NYP004407276 |
| Mailing address: | IRVING PL, 15TH FL NE<br>NEW YORK, NY 10003 |
| Contact: | THOMAS TEELING |
| Contact address: | Not reported<br>Not reported |
| Contact country: | Not reported |
| Contact telephone: | 212-460-3770 |
| Contact email: | Not reported |
| EPA Region: | 02 |
| Classification: | Non-Generator |
| Description: | Handler: Non-Generators do not presently generate hazardous waste |

Handler Activities Summary:

| | |
|---|---|
| U.S. importer of hazardous waste: | No |
| Mixed waste (haz. and radioactive): | No |
| Recycler of hazardous waste: | No |
| Transporter of hazardous waste: | No |
| Treater, storer or disposer of HW: | No |
| Underground injection activity: | No |
| On-site burner exemption: | No |
| Furnace exemption: | No |
| Used oil fuel burner: | No |
| Used oil processor: | No |
| User oil refiner: | No |
| Used oil fuel marketer to burner: | No |
| Used oil Specification marketer: | No |
| Used oil transfer facility: | No |
| Used oil transporter: | No |

Historical Generators:

| | |
|---|---|
| Date form received by agency: | 12/17/2013 |
| Site name: | CON EDISON SERVICE BOX: 29190 |

**CON EDISON SERVICE BOX: 29190 (Continued)** **1016967104**

Classification: Conditionally Exempt Small Quantity Generator

Violation Status: No violations found

NY MANIFEST:
Country: USA
EPA ID: NYP004407276
Facility Status: Not reported
Location Address 1: 198 LEFFERTS PL
Code: BP
Location Address 2: SB29190
Total Tanks: Not reported
Location City: BROOKLYN
Location State: NY
Location Zip: 11238
Location Zip 4: Not reported

NY MANIFEST:
EPAID: NYP004407276
Mailing Name: CON EDISON
Mailing Contact: CON EDISON
Mailing Address 1: 4 IRVING PLACE
Mailing Address 2: 15TH FL
Mailing City: NEW YORK
Mailing State: NY
Mailing Zip: 10003
Mailing Zip 4: Not reported
Mailing Country: USA
Mailing Phone: Not reported

NY MANIFEST:
Document ID: Not reported
Manifest Status: Not reported
seq: Not reported
Year: 2013
Trans1 State ID: NJD003812047
Trans2 State ID: Not reported
Generator Ship Date: 12/17/2013
Trans1 Recv Date: 12/17/2013
Trans2 Recv Date: Not reported
TSD Site Recv Date: 12/19/2013
Part A Recv Date: Not reported
Part B Recv Date: Not reported
Generator EPA ID: NYP004407276
Trans1 EPA ID: Not reported
Trans2 EPA ID: Not reported
TSDF ID 1: NJD991291105
TSDF ID 2: Not reported
Manifest Tracking Number: 002300657GBF
Import Indicator: N
Export Indicator: N
Discr Quantity Indicator: N
Discr Type Indicator: N
Discr Residue Indicator: N
Discr Partial Reject Indicator: N
Discr Full Reject Indicator: N
Manifest Ref Number: Not reported
Alt Facility RCRA ID: Not reported

**CON EDISON SERVICE BOX: 29190 (Continued)** **1016967104**

| | |
|---|---|
| Alt Facility Sign Date: | Not reported |
| MGMT Method Type Code: | H110 |
| Waste Code: | Not reported |
| Waste Code: | Not reported |
| Waste Code: | Not reported |
| Waste Code: | Not reported |
| Waste Code: | Not reported |
| Waste Code: | Not reported |
| Quantity: | 250 |
| Units: | G - Gallons (liquids only)* (8.3 pounds) |
| Number of Containers: | 1 |
| Container Type: | TT - Cargo tank, tank trucks |
| Handling Method: | T Chemical, physical, or biological treatment. |
| Specific Gravity: | 1 |
| Waste Code: | D008 |
| Waste Code 1_2: | Not reported |
| Waste Code 1_3: | Not reported |
| Waste Code 1_4: | Not reported |
| Waste Code 1_5: | Not reported |
| Waste Code 1_6: | Not reported |

Click this hyperlink while viewing on your computer to access
-1 additional NY MANIFEST: record(s) in the EDR Site Report.

---

**AU359** **465 PROSPECT PLACE** **NY AST** **A100175271**
**South** **465 PROSPECT PLACE** **N/A**
**1/8-1/4** **BROOKLYN, NY 11238**
**0.241 mi.**
**1272 ft.** **Site 1 of 2 in cluster AU**

**Relative:**
**Higher**

**Actual:**
**116 ft.**

AST:

| | |
|---|---|
| Region: | STATE |
| DEC Region: | 2 |
| Site Status: | Unregulated/Closed |
| Facility Id: | 2-601138 |
| Program Type: | PBS |
| UTM X: | 587847.75789 |
| UTM Y: | 4503283.34554 |
| Expiration Date: | N/A |
| Site Type: | Apartment Building/Office Building |

Affiliation Records:

| | |
|---|---|
| Site Id: | 23108 |
| Affiliation Type: | Emergency Contact |
| Company Name: | NYC/HPD/DPM |
| Contact Type: | Not reported |
| Contact Name: | ASST. COMMISSIONER/DPM |
| Address1: | Not reported |
| Address2: | Not reported |
| City: | Not reported |
| State: | NN |
| Zip Code: | Not reported |
| Country Code: | 999 |
| Phone: | (212) 863-7087 |
| EMail: | Not reported |
| Fax Number: | Not reported |
| Modified By: | EXROSSAN |

**465 PROSPECT PLACE (Continued)** **A100175271**

| | |
|---|---|
| Date Last Modified: | 2004-08-19 |
| Site Id: | 23108 |
| Affiliation Type: | Facility Owner |
| Company Name: | NYC/HPD/DPM |
| Contact Type: | Not reported |
| Contact Name: | Not reported |
| Address1: | 100 GOLD ST # 6Z1 |
| Address2: | Not reported |
| City: | NEW YORK |
| State: | NY |
| Zip Code: | 10038 |
| Country Code: | 001 |
| Phone: | (212) 863-7087 |
| EMail: | Not reported |
| Fax Number: | Not reported |
| Modified By: | TRANSLAT |
| Date Last Modified: | 2004-03-04 |
| Site Id: | 23108 |
| Affiliation Type: | Mail Contact |
| Company Name: | NYC/HPD/DPM |
| Contact Type: | Not reported |
| Contact Name: | ASST. COMMISSIONER/DPM |
| Address1: | Not reported |
| Address2: | 100 GOLD ST #6Z1 |
| City: | NEW YORK |
| State: | NY |
| Zip Code: | 10038 |
| Country Code: | 001 |
| Phone: | (212) 863-7087 |
| EMail: | Not reported |
| Fax Number: | Not reported |
| Modified By: | TRANSLAT |
| Date Last Modified: | 2004-03-04 |
| Site Id: | 23108 |
| Affiliation Type: | Facility Operator |
| Company Name: | 465 PROSPECT PLACE |
| Contact Type: | Not reported |
| Contact Name: | ASST. COMMISSIONER/DPM |
| Address1: | Not reported |
| Address2: | Not reported |
| City: | Not reported |
| State: | NN |
| Zip Code: | Not reported |
| Country Code: | 001 |
| Phone: | (718) 863-7087 |
| EMail: | Not reported |
| Fax Number: | Not reported |
| Modified By: | TRANSLAT |
| Date Last Modified: | 2004-03-04 |

Tank Info:

| | |
|---|---|
| Tank Number: | 1 |
| Tank Id: | 44836 |

**465 PROSPECT PLACE (Continued)** **A100175271**

Material Code: 0001
Common Name of Substance: #2 Fuel Oil (On-Site Consumption)

Equipment Records:

I05 - Overfill - Vent Whistle
C03 - Pipe Location - Aboveground/Underground Combination
J02 - Dispenser - Suction Dispenser
G03 - Tank Secondary Containment - Vault (w/o access)
H00 - Tank Leak Detection - None
L09 - Piping Leak Detection - Exempt Suction Piping
F00 - Pipe External Protection - None
A00 - Tank Internal Protection - None
B01 - Tank External Protection - Painted/Asphalt Coating
D01 - Pipe Type - Steel/Carbon Steel/Iron

Tank Location: 1
Tank Type: Steel/Carbon Steel/Iron
Tank Status: Closed - Removed
Pipe Model: Not reported
Install Date: Not reported
Capacity Gallons: 1500
Tightness Test Method: NN
Date Test: Not reported
Next Test Date: Not reported
Date Tank Closed: 11/01/2003
Register: True
Modified By: CGFREEDM
Last Modified: 04/14/2017
Material Name: #2 fuel oil (on-site consumption)

---

**AL360** **CON EDISON SERVICE BOX: 29184** **RCRA NonGen / NLR 1016968533**
**East** **181 LEFFERTS PL** **NY MANIFEST NYP004421566**
**1/8-1/4** **BROOKLYN, NY 11238**
**0.241 mi.**
**1274 ft.** **Site 3 of 3 in cluster AL**

**Relative:**
**Lower**

**Actual:**
**71 ft.**

RCRA NonGen / NLR:
Date form received by agency: 02/17/2014
Facility name: CON EDISON SERVICE BOX: 29184
Facility address: 181 LEFFERTS PL
BROOKLYN, NY 11238
EPA ID: NYP004421566
Mailing address: IRVING PL, 15TH FL NE
NEW YORK, NY 10003
Contact: THOMAS TEELING
Contact address: Not reported
Not reported
Contact country: Not reported
Contact telephone: 212-460-3770
Contact email: Not reported
EPA Region: 02
Classification: Non-Generator
Description: Handler: Non-Generators do not presently generate hazardous waste

Handler Activities Summary:
U.S. importer of hazardous waste: No
Mixed waste (haz. and radioactive): No
Recycler of hazardous waste: No

**CON EDISON SERVICE BOX: 29184 (Continued)** **1016968533**

Transporter of hazardous waste: No
Treater, storer or disposer of HW: No
Underground injection activity: No
On-site burner exemption: No
Furnace exemption: No
Used oil fuel burner: No
Used oil processor: No
User oil refiner: No
Used oil fuel marketer to burner: No
Used oil Specification marketer: No
Used oil transfer facility: No
Used oil transporter: No

Historical Generators:
Date form received by agency: 01/17/2014
Site name: CON EDISON SERVICE BOX: 29184
Classification: Conditionally Exempt Small Quantity Generator

Violation Status: No violations found

NY MANIFEST:
Country: USA
EPA ID: NYP004421566
Facility Status: Not reported
Location Address 1: 181 LEFFERTS PL
Code: BP
Location Address 2: Not reported
Total Tanks: Not reported
Location City: BROOKLYN
Location State: NY
Location Zip: 11238
Location Zip 4: Not reported

NY MANIFEST:
EPAID: NYP004421566
Mailing Name: CON EDISON
Mailing Contact: CON EDISON
Mailing Address 1: 4 IRVING PLACE
Mailing Address 2: 15TH FL
Mailing City: NEW YORK
Mailing State: NY
Mailing Zip: 10003
Mailing Zip 4: Not reported
Mailing Country: USA
Mailing Phone: Not reported

NY MANIFEST:
Document ID: Not reported
Manifest Status: Not reported
seq: Not reported
Year: 2014
Trans1 State ID: NJD003812047
Trans2 State ID: Not reported
Generator Ship Date: 01/17/2014
Trans1 Recv Date: 01/17/2014
Trans2 Recv Date: Not reported
TSD Site Recv Date: 01/20/2014

**CON EDISON SERVICE BOX: 29184 (Continued)** **1016968533**

| | |
|---|---|
| Part A Recv Date: | Not reported |
| Part B Recv Date: | Not reported |
| Generator EPA ID: | NYP004421566 |
| Trans1 EPA ID: | Not reported |
| Trans2 EPA ID: | Not reported |
| TSDF ID 1: | NJD991291105 |
| TSDF ID 2: | Not reported |
| Manifest Tracking Number: | 002328870GBF |
| Import Indicator: | N |
| Export Indicator: | N |
| Discr Quantity Indicator: | N |
| Discr Type Indicator: | N |
| Discr Residue Indicator: | N |
| Discr Partial Reject Indicator: | N |
| Discr Full Reject Indicator: | N |
| Manifest Ref Number: | Not reported |
| Alt Facility RCRA ID: | Not reported |
| Alt Facility Sign Date: | Not reported |
| MGMT Method Type Code: | H110 |
| Waste Code: | Not reported |
| Waste Code: | Not reported |
| Waste Code: | Not reported |
| Waste Code: | Not reported |
| Waste Code: | Not reported |
| Waste Code: | Not reported |
| Quantity: | 50 |
| Units: | G - Gallons (liquids only)* (8.3 pounds) |
| Number of Containers: | 1 |
| Container Type: | TT - Cargo tank, tank trucks |
| Handling Method: | T Chemical, physical, or biological treatment. |
| Specific Gravity: | 1 |
| Waste Code: | D008 |
| Waste Code 1_2: | Not reported |
| Waste Code 1_3: | Not reported |
| Waste Code 1_4: | Not reported |
| Waste Code 1_5: | Not reported |
| Waste Code 1_6: | Not reported |

Click this hyperlink while viewing on your computer to access
-1 additional NY MANIFEST: record(s) in the EDR Site Report.

---

**AT361** **CON EDISON** **NJ MANIFEST** **S120671109**
**ENE** **28 CLAVER PL** **N/A**
**1/8-1/4** **BROOKLYN, NY 11215**
**0.242 mi.**
**1276 ft.** **Site 3 of 5 in cluster AT**

**Relative:** NJ MANIFEST:
**Lower**

| | |
|---|---|
| **Actual:** EPA Id: | NYP004775169 |
| **68 ft.** Mail Address: | IRVING PL 15TH FL NE |
| Mail City/State/Zip: | NEW YORK, NY 10003 |
| Facility Phone: | Not reported |
| Emergency Phone: | Not reported |
| Contact: | THOMAS TEELING |
| Comments: | Not reported |
| SIC Code: | Not reported |
| County: | NY047 |

**CON EDISON (Continued)** **S120671109**

| | |
|---|---|
| Municipal: | Not reported |
| Previous EPA Id: | Not reported |
| Gen Flag: | Not reported |
| Trans Flag: | Not reported |
| TSDF Flag: | Not reported |
| Name Change: | Not reported |
| Date Change: | Not reported |

Manifest:

| | |
|---|---|
| Manifest Number: | 002624023GBF |
| EPA ID: | NYP004775169 |
| Date Shipped: | 4/27/2015 |
| TSDF EPA ID: | NJD991291105 |
| Transporter EPA ID: | NJD003812047 |
| Transporter 2 EPA ID: | Not reported |
| Transporter 3 EPA ID: | Not reported |
| Transporter 4 EPA ID: | Not reported |
| Transporter 5 EPA ID: | Not reported |
| Transporter 6 EPA ID: | Not reported |
| Transporter 7 EPA ID: | Not reported |
| Transporter 8 EPA ID: | Not reported |
| Transporter 9 EPA ID: | Not reported |
| Transporter 10 EPA ID: | Not reported |
| Date Trans1 Transported Waste: | Not reported |
| Date Trans2 Transported Waste: | Not reported |
| Date Trans3 Transported Waste: | Not reported |
| Date Trans4 Transported Waste: | Not reported |
| Date Trans5 Transported Waste: | Not reported |
| Date Trans6 Transported Waste: | Not reported |
| Date Trans7 Transported Waste: | Not reported |
| Date Trans8 Transported Waste: | Not reported |
| Date Trans9 Transported Waste: | Not reported |
| Date Trans10 Transported Waste: | Not reported |
| Date TSDF Received Waste: | Not reported |
| TSDF EPA Facility Name: | Not reported |
| QTY Units: | Not reported |
| Transporter SEQ ID: | Not reported |
| Transporter-1 Date: | Not reported |
| Waste SEQ ID: | Not reported |
| Waste Type Code 2: | Not reported |
| Waste Type Code 3: | Not reported |
| Waste Type Code 4: | Not reported |
| Waste Type Code 5: | Not reported |
| Waste Type Code 6: | Not reported |
| Date Accepted: | Not reported |
| Manifest Discrepancy Type: | Not reported |
| Data Entry Number: | Not reported |
| Was Load Rejected: | NEW YORK, NY 10003 |
| Reason Load Was Rejected: | Not reported |

**AT362** **CON EDISON** **RCRA NonGen / NLR** **1019902555**
**ENE** **28 CLAVER PL** **FINDS** **NYP004775169**
**1/8-1/4** **BROOKLYN, NY 11215** **ECHO**
**0.242 mi.**
**1276 ft.** **Site 4 of 5 in cluster AT**

**Relative:**
**Lower**

**Actual:**
**68 ft.**

RCRA NonGen / NLR:

| | |
|---|---|
| Date form received by agency: | 04/27/2015 |
| Facility name: | CON EDISON |
| Facility address: | 28 CLAVER PL<br>BROOKLYN, NY 11215 |
| EPA ID: | NYP004775169 |
| Mailing address: | IRVING PL 15TH FL NE<br>NEW YORK, NY 10003 |
| Contact: | THOMAS TEELING |
| Contact address: | Not reported<br>Not reported |
| Contact country: | Not reported |
| Contact telephone: | 212-460-3770 |
| Contact email: | Not reported |
| EPA Region: | 02 |
| Classification: | Non-Generator |
| Description: | Handler: Non-Generators do not presently generate hazardous waste |

Handler Activities Summary:

| | |
|---|---|
| U.S. importer of hazardous waste: | No |
| Mixed waste (haz. and radioactive): | No |
| Recycler of hazardous waste: | No |
| Transporter of hazardous waste: | No |
| Treater, storer or disposer of HW: | No |
| Underground injection activity: | No |
| On-site burner exemption: | No |
| Furnace exemption: | No |
| Used oil fuel burner: | No |
| Used oil processor: | No |
| User oil refiner: | No |
| Used oil fuel marketer to burner: | No |
| Used oil Specification marketer: | No |
| Used oil transfer facility: | No |
| Used oil transporter: | No |

Historical Generators:

| | |
|---|---|
| Date form received by agency: | 04/27/2015 |
| Site name: | CON EDISON |
| Classification: | Large Quantity Generator |

Violation Status: No violations found

FINDS:

Registry ID: 110069688485

Environmental Interest/Information System

RCRAInfo is a national information system that supports the Resource Conservation and Recovery Act (RCRA) program through the tracking of events and activities related to facilities that generate, transport, and treat, store, or dispose of hazardous waste. RCRAInfo allows RCRA program staff to track the notification, permit, compliance, and corrective action activities required under RCRA.

**CON EDISON (Continued)** **1019902555**

Click this hyperlink while viewing on your computer to access additional FINDS: detail in the EDR Site Report.

ECHO:
Envid: 1019902555
Registry ID: 110069688485
DFR URL: http://echo.epa.gov/detailed-facility-report?fid=110069688485

---

**AT363** **CON EDISON** **NY MANIFEST** **S118089907**
**ENE** **28 CLAVER PL** **N/A**
**1/8-1/4** **BROOKLYN, NY 11215**
**0.242 mi.**
**1276 ft.** **Site 5 of 5 in cluster AT**

**Relative:**
**Lower**

**Actual:**
**68 ft.**

NY MANIFEST:
Country: USA
EPA ID: NYP004775169
Facility Status: Not reported
Location Address 1: 28 CLAVER PL
Code: BP
Location Address 2: MH 16878
Total Tanks: Not reported
Location City: BROOKLYN
Location State: NY
Location Zip: 11238
Location Zip 4: Not reported

NY MANIFEST:
EPAID: NYP004775169
Mailing Name: CON EDISON
Mailing Contact: TOM TEELING
Mailing Address 1: 4 IRVING PLACE - 15TH FLOOR
Mailing Address 2: Not reported
Mailing City: NEW YORK
Mailing State: NY
Mailing Zip: 10003
Mailing Zip 4: Not reported
Mailing Country: USA
Mailing Phone: Not reported

NY MANIFEST:
Document ID: Not reported
Manifest Status: Not reported
seq: Not reported
Year: 2015
Trans1 State ID: NJD003812047
Trans2 State ID: NJD003812047
Generator Ship Date: 04/27/2015
Trans1 Recv Date: 04/27/2015
Trans2 Recv Date: 04/28/2015
TSD Site Recv Date: 04/28/2015
Part A Recv Date: Not reported
Part B Recv Date: Not reported
Generator EPA ID: NYP004775169
Trans1 EPA ID: Not reported
Trans2 EPA ID: Not reported

**CON EDISON (Continued)** **S118089907**

| | |
|---|---|
| TSDF ID 1: | NJD991291105 |
| TSDF ID 2: | Not reported |
| Manifest Tracking Number: | 002624023GBF |
| Import Indicator: | N |
| Export Indicator: | N |
| Discr Quantity Indicator: | N |
| Discr Type Indicator: | N |
| Discr Residue Indicator: | N |
| Discr Partial Reject Indicator: | N |
| Discr Full Reject Indicator: | N |
| Manifest Ref Number: | Not reported |
| Alt Facility RCRA ID: | Not reported |
| Alt Facility Sign Date: | Not reported |
| MGMT Method Type Code: | H110 |
| Waste Code: | Not reported |
| Waste Code: | Not reported |
| Waste Code: | Not reported |
| Waste Code: | Not reported |
| Waste Code: | Not reported |
| Waste Code: | Not reported |
| Quantity: | 2000 |
| Units: | P - Pounds |
| Number of Containers: | 1 |
| Container Type: | TT - Cargo tank, tank trucks |
| Handling Method: | T Chemical, physical, or biological treatment. |
| Specific Gravity: | 1 |
| Waste Code: | D008 |
| Waste Code 1_2: | Not reported |
| Waste Code 1_3: | Not reported |
| Waste Code 1_4: | Not reported |
| Waste Code 1_5: | Not reported |
| Waste Code 1_6: | Not reported |

Click this hyperlink while viewing on your computer to access
-1 additional NY MANIFEST: record(s) in the EDR Site Report.

---

**AO364** **MEGA DRY CLEANERS** **RCRA-CESQG** **1000890204**
**NW** **916 FULTON ST** **FINDS** **NY0000277285**
**1/8-1/4** **BROOKLYN, NY 11238** **ECHO**
**0.242 mi.** **NY MANIFEST**
**1277 ft.** **Site 2 of 3 in cluster AO**

**Relative:** **Lower**

**Actual:** **75 ft.**

RCRA-CESQG:

| | |
|---|---|
| Date form received by agency: | 01/01/2007 |
| Facility name: | MEGA DRY CLEANERS |
| Facility address: | 916 FULTON ST<br>BROOKLYN, NY 11238 |
| EPA ID: | NY0000277285 |
| Mailing address: | FULTON ST<br>BROOKLYN, NY 11238 |
| Contact: | LUIS MARTINEZ |
| Contact address: | FULTON ST<br>BROOKLYN, NY 11238 |
| Contact country: | US |
| Contact telephone: | 718-857-0802 |
| Contact email: | Not reported |
| EPA Region: | 02 |

**MEGA DRY CLEANERS (Continued)** **1000890204**

Classification: Conditionally Exempt Small Quantity Generator
Description: Handler: generates 100 kg or less of hazardous waste per calendar month, and accumulates 1000 kg or less of hazardous waste at any time; or generates 1 kg or less of acutely hazardous waste per calendar month, and accumulates at any time: 1 kg or less of acutely hazardous waste; or 100 kg or less of any residue or contaminated soil, waste or other debris resulting from the cleanup of a spill, into or on any land or water, of acutely hazardous waste; or generates 100 kg or less of any residue or contaminated soil, waste or other debris resulting from the cleanup of a spill, into or on any land or water, of acutely hazardous waste during any calendar month, and accumulates at any time: 1 kg or less of acutely hazardous waste; or 100 kg or less of any residue or contaminated soil, waste or other debris resulting from the cleanup of a spill, into or on any land or water, of acutely hazardous waste

Owner/Operator Summary:

Owner/operator name: LUIS MARTINEZ
Owner/operator address: 916 FULTON ST
BROOKLYN, NY 11238
Owner/operator country: US
Owner/operator telephone: 718-857-0802
Owner/operator email: Not reported
Owner/operator fax: Not reported
Owner/operator extension: Not reported
Legal status: Private
Owner/Operator Type: Owner
Owner/Op start date: Not reported
Owner/Op end date: Not reported

Owner/operator name: LUIS MARTINEZ
Owner/operator address: 916 FULTON ST
BROOKLYN, NY 11238
Owner/operator country: US
Owner/operator telephone: 718-857-0802
Owner/operator email: Not reported
Owner/operator fax: Not reported
Owner/operator extension: Not reported
Legal status: Private
Owner/Operator Type: Operator
Owner/Op start date: Not reported
Owner/Op end date: Not reported

Handler Activities Summary:

U.S. importer of hazardous waste: No
Mixed waste (haz. and radioactive): No
Recycler of hazardous waste: No
Transporter of hazardous waste: No
Treater, storer or disposer of HW: No
Underground injection activity: No
On-site burner exemption: No
Furnace exemption: No
Used oil fuel burner: No
Used oil processor: No
User oil refiner: No
Used oil fuel marketer to burner: No

**MEGA DRY CLEANERS (Continued)** **1000890204**

Used oil Specification marketer: No
Used oil transfer facility: No
Used oil transporter: No

Historical Generators:
Date form received by agency: 01/01/2006
Site name: MEGA DRY CLEANERS
Classification: Conditionally Exempt Small Quantity Generator

Date form received by agency: 07/12/2000
Site name: MEGA DRY CLEANERS
Classification: Small Quantity Generator

. Waste code: D039
. Waste name: TETRACHLOROETHYLENE

. Waste code: D040
. Waste name: TRICHLOROETHYLENE

. Waste code: F002
. Waste name: THE FOLLOWING SPENT HALOGENATED SOLVENTS: TETRACHLOROETHYLENE, METHYLENE CHLORIDE, TRICHLOROETHYLENE, 1,1,1-TRICHLOROETHANE, CHLOROBENZENE, 1,1,2-TRICHLORO-1,2,2-TRIFLUOROETHANE, ORTHO-DICHLOROBENZENE, TRICHLOROFLUOROMETHANE, AND 1,1,2-TRICHLOROETHANE; ALL SPENT SOLVENT MIXTURES/BLENDS CONTAINING, BEFORE USE, A TOTAL OF TEN PERCENT OR MORE (BY VOLUME) OF ONE OR MORE OF THE ABOVE HALOGENATED SOLVENTS OR THOSE LISTED IN F001, F004, OR F005, AND STILL BOTTOMS FROM THE RECOVERY OF THESE SPENT SOLVENTS AND SPENT SOLVENT MIXTURES.

Date form received by agency: 07/14/1999
Site name: MEGA DRY CLEANERS
Classification: Small Quantity Generator

Violation Status: No violations found

FINDS:

Registry ID: 110004314947

Environmental Interest/Information System

RCRAInfo is a national information system that supports the Resource Conservation and Recovery Act (RCRA) program through the tracking of events and activities related to facilities that generate, transport, and treat, store, or dispose of hazardous waste. RCRAInfo allows RCRA program staff to track the notification, permit, compliance, and corrective action activities required under RCRA.

FIS (New York - Facility Information System) is New York's Department of Environmental Conservation (DEC) information system for tracking environmental facility information found across the State.

Click this hyperlink while viewing on your computer to access additional FINDS: detail in the EDR Site Report.

**MEGA DRY CLEANERS (Continued)** **1000890204**

ECHO:

| | |
|---|---|
| Envid: | 1000890204 |
| Registry ID: | 110004314947 |
| DFR URL: | http://echo.epa.gov/detailed-facility-report?fid=110004314947 |

NY MANIFEST:

| | |
|---|---|
| Country: | USA |
| EPA ID: | NY0000277285 |
| Facility Status: | Not reported |
| Location Address 1: | 916 FULTON ST |
| Code: | BP |
| Location Address 2: | Not reported |
| Total Tanks: | Not reported |
| Location City: | BROOKLYN |
| Location State: | NY |
| Location Zip: | 11238 |
| Location Zip 4: | Not reported |

NY MANIFEST:

| | |
|---|---|
| EPAID: | NY0000277285 |
| Mailing Name: | D'GALAS CLNRS |
| Mailing Contact: | VICTOR PERALTA ROJAS |
| Mailing Address 1: | 916 FULTON ST |
| Mailing Address 2: | Not reported |
| Mailing City: | BROOKLYN |
| Mailing State: | NY |
| Mailing Zip: | 11238 |
| Mailing Zip 4: | Not reported |
| Mailing Country: | USA |
| Mailing Phone: | 7188570802 |

NY MANIFEST:

| | |
|---|---|
| Document ID: | Not reported |
| Manifest Status: | Not reported |
| seq: | Not reported |
| Year: | 2009 |
| Trans1 State ID: | TXR000050930 |
| Trans2 State ID: | OHR000110858 |
| Generator Ship Date: | 08/13/2009 |
| Trans1 Recv Date: | 08/13/2009 |
| Trans2 Recv Date: | 08/20/2009 |
| TSD Site Recv Date: | 08/21/2009 |
| Part A Recv Date: | Not reported |
| Part B Recv Date: | Not reported |
| Generator EPA ID: | NY0000277285 |
| Trans1 EPA ID: | Not reported |
| Trans2 EPA ID: | Not reported |
| TSDF ID 1: | OHD980587364 |
| TSDF ID 2: | Not reported |
| Manifest Tracking Number: | 002030360SKS |
| Import Indicator: | N |
| Export Indicator: | N |
| Discr Quantity Indicator: | N |
| Discr Type Indicator: | N |
| Discr Residue Indicator: | N |
| Discr Partial Reject Indicator: | N |

**MEGA DRY CLEANERS (Continued)** **1000890204**

| | |
|---|---|
| Discr Full Reject Indicator: | N |
| Manifest Ref Number: | Not reported |
| Alt Facility RCRA ID: | Not reported |
| Alt Facility Sign Date: | Not reported |
| MGMT Method Type Code: | H020 |
| Waste Code: | Not reported |
| Waste Code: | Not reported |
| Waste Code: | Not reported |
| Waste Code: | Not reported |
| Waste Code: | Not reported |
| Waste Code: | Not reported |
| Quantity: | 390.0 |
| Units: | P - Pounds |
| Number of Containers: | 2.0 |
| Container Type: | DF - Fiberboard or plastic drums (glass) |
| Handling Method: | R Material recovery of more than 75 percent of the total material. |
| Specific Gravity: | 1.0 |
| Waste Code: | F002 |
| Waste Code 1_2: | D007 |
| Waste Code 1_3: | D029 |
| Waste Code 1_4: | D039 |
| Waste Code 1_5: | D040 |
| Waste Code 1_6: | Not reported |

Click this hyperlink while viewing on your computer to access
-1 additional NY MANIFEST: record(s) in the EDR Site Report.

---

**AO365** **MEGA CLEANERS** **NY DRYCLEANERS** **S106435813**
**NW** **916 FULTON STREET** **N/A**
**1/8-1/4** **BROOKLYN, NY 11238**
**0.242 mi.**
**1277 ft.** **Site 3 of 3 in cluster AO**

**Relative:** **Lower**
**Actual:** **75 ft.**

DRYCLEANERS:

| | |
|---|---|
| Facility ID: | 2-6103-00192 |
| Phone Number: | 718-623-1696 |
| Region: | Not reported |
| Registration Effective Date: | 11/8/2001 11:16:36:966 |
| Inspection Date: | 12JUN12 |
| Install Date: | 95/10 |
| Drop Shop: | Not reported |
| Shutdown: | Y |
| Alternate Solvent: | Not reported |
| Current Business: | Not reported |

---

**AU366** **469 PROSPECT PLACE** **NY AST** **A100292408**
**South** **469 PROSPECT PLACE** **N/A**
**1/8-1/4** **BROOKLYN, NY 11238**
**0.243 mi.**
**1282 ft.** **Site 2 of 2 in cluster AU**

**Relative:** **Higher**
**Actual:** **116 ft.**

AST:

| | |
|---|---|
| Region: | STATE |
| DEC Region: | 2 |
| Site Status: | Unregulated/Closed |

**469 PROSPECT PLACE (Continued)** **A100292408**

Facility Id: 2-607376
Program Type: PBS
UTM X: 587823.96427
UTM Y: 4503307.61817
Expiration Date: N/A
Site Type: Apartment Building/Office Building

Affiliation Records:

Site Id: 29229
Affiliation Type: Mail Contact
Company Name: PACC HDFC
Contact Type: Not reported
Contact Name: DEBORAH HOWARD
Address1: 201 DEKALB AVE
Address2: Not reported
City: BROOKLYN
State: NY
Zip Code: 11205
Country Code: 001
Phone: (718) 522-2613
EMail: DREWK@PRATTAREA.ORG
Fax Number: Not reported
Modified By: CGFREEDM
Date Last Modified: 2014-12-12

Site Id: 29229
Affiliation Type: Facility Operator
Company Name: 469 PROSPECT PLACE
Contact Type: Not reported
Contact Name: N/A
Address1: Not reported
Address2: Not reported
City: Not reported
State: NN
Zip Code: Not reported
Country Code: 001
Phone: N/A
EMail: Not reported
Fax Number: Not reported
Modified By: CGFREEDM
Date Last Modified: 2014-12-12

Site Id: 29229
Affiliation Type: Emergency Contact
Company Name: PRATT AREA COMMUNITY COUNCIL (PACC) HDFC
Contact Type: Not reported
Contact Name: N/A
Address1: Not reported
Address2: Not reported
City: Not reported
State: NN
Zip Code: Not reported
Country Code: 999
Phone: N/A
EMail: Not reported
Fax Number: Not reported
Modified By: CGFREEDM
Date Last Modified: 2014-12-12

**469 PROSPECT PLACE (Continued)** **A100292408**

| | |
|---|---|
| Site Id: | 29229 |
| Affiliation Type: | Facility Owner |
| Company Name: | PRATT AREA COMMUNITY COUNCIL (PACC) HDFC |
| Contact Type: | AGENT |
| Contact Name: | DEBORAH HOWARD |
| Address1: | 201 DEKALB AVE |
| Address2: | Not reported |
| City: | BROOKLYN |
| State: | NY |
| Zip Code: | 11205 |
| Country Code: | 001 |
| Phone: | (718) 522-2613 |
| EMail: | Not reported |
| Fax Number: | Not reported |
| Modified By: | CGFREEDM |
| Date Last Modified: | 2014-12-12 |

Tank Info:

| | |
|---|---|
| Tank Number: | 001 |
| Tank Id: | 62842 |
| Material Code: | 0001 |
| Common Name of Substance: | #2 Fuel Oil (On-Site Consumption) |

Equipment Records:

B00 - Tank External Protection - None
J01 - Dispenser - Pressurized Dispenser
G03 - Tank Secondary Containment - Vault (w/o access)
H00 - Tank Leak Detection - None
C01 - Pipe Location - Aboveground
I05 - Overfill - Vent Whistle
A00 - Tank Internal Protection - None
D01 - Pipe Type - Steel/Carbon Steel/Iron
F01 - Pipe External Protection - Painted/Asphalt Coating

| | |
|---|---|
| Tank Location: | 1 |
| Tank Type: | Steel/Carbon Steel/Iron |
| Tank Status: | Closed - Removed |
| Pipe Model: | Not reported |
| Install Date: | Not reported |
| Capacity Gallons: | 2500 |
| Tightness Test Method: | NN |
| Date Test: | Not reported |
| Next Test Date: | Not reported |
| Date Tank Closed: | 09/16/2004 |
| Register: | True |
| Modified By: | CGFREEDM |
| Last Modified: | 04/14/2017 |
| Material Name: | #2 fuel oil (on-site consumption) |

**AH367** **CON EDISON** **NJ MANIFEST** **S120678614**
**WNW** **551 WAVERLY AVE** **N/A**
**1/8-1/4** **KINGS, NY 11238**
**0.243 mi.**
**1282 ft.** **Site 19 of 23 in cluster AH**

**Relative:**
**Lower**

**Actual:**
**77 ft.**

NJ MANIFEST:

| | |
|---|---|
| EPA Id: | NYP004885170 |
| Mail Address: | IRVING PL 15TH FL NE |
| Mail City/State/Zip: | NEW YORK, NY 10003 |
| Facility Phone: | Not reported |
| Emergency Phone: | Not reported |
| Contact: | THOMAS TEELING |
| Comments: | Not reported |
| SIC Code: | Not reported |
| County: | NY047 |
| Municipal: | Not reported |
| Previous EPA Id: | Not reported |
| Gen Flag: | Not reported |
| Trans Flag: | Not reported |
| TSDF Flag: | Not reported |
| Name Change: | Not reported |
| Date Change: | Not reported |

Manifest:

| | |
|---|---|
| Manifest Number: | 015320750JJK |
| EPA ID: | NYP004885170 |
| Date Shipped: | 12/30/2015 |
| TSDF EPA ID: | NJD002200046 |
| Transporter EPA ID: | NJ0000027193 |
| Transporter 2 EPA ID: | Not reported |
| Transporter 3 EPA ID: | Not reported |
| Transporter 4 EPA ID: | Not reported |
| Transporter 5 EPA ID: | Not reported |
| Transporter 6 EPA ID: | Not reported |
| Transporter 7 EPA ID: | Not reported |
| Transporter 8 EPA ID: | Not reported |
| Transporter 9 EPA ID: | Not reported |
| Transporter 10 EPA ID: | Not reported |
| Date Trans1 Transported Waste: | Not reported |
| Date Trans2 Transported Waste: | Not reported |
| Date Trans3 Transported Waste: | Not reported |
| Date Trans4 Transported Waste: | Not reported |
| Date Trans5 Transported Waste: | Not reported |
| Date Trans6 Transported Waste: | Not reported |
| Date Trans7 Transported Waste: | Not reported |
| Date Trans8 Transported Waste: | Not reported |
| Date Trans9 Transported Waste: | Not reported |
| Date Trans10 Transported Waste: | Not reported |
| Date TSDF Received Waste: | Not reported |
| TSDF EPA Facility Name: | Not reported |
| QTY Units: | Not reported |
| Transporter SEQ ID: | Not reported |
| Transporter-1 Date: | Not reported |
| Waste SEQ ID: | Not reported |
| Waste Type Code 2: | Not reported |
| Waste Type Code 3: | Not reported |
| Waste Type Code 4: | Not reported |
| Waste Type Code 5: | Not reported |
| Waste Type Code 6: | Not reported |

**CON EDISON (Continued)** **S120678614**

| | |
|---|---|
| Date Accepted: | Not reported |
| Manifest Discrepancy Type: | Not reported |
| Data Entry Number: | Not reported |
| Was Load Rejected: | NEW YORK, NY 10003 |
| Reason Load Was Rejected: | Not reported |

---

**AH368** **CON EDISON** **RCRA NonGen / NLR** **1019326089**
**WNW** **551 WAVERLY AVE** **NYP004885170**
**1/8-1/4** **KINGS, NY 11238**
**0.243 mi.**
**1282 ft.** **Site 20 of 23 in cluster AH**

**Relative:**
**Lower**

**Actual:**
**77 ft.**

RCRA NonGen / NLR:

| | |
|---|---|
| Date form received by agency: | 02/26/2016 |
| Facility name: | CON EDISON |
| Site name: | CON EDISON - SERVICE BOX 47328 |
| Facility address: | 551 WAVERLY AVE<br>KINGS, NY 11238 |
| EPA ID: | NYP004885170 |
| Mailing address: | IRVING PLACE, 15TH FL NE<br>NEW YORK, NY 10003 |
| Contact: | THERESA BURKARD |
| Contact address: | IRVING PLACE, 15TH FL NE<br>NEW YORK, NY 10003 |
| Contact country: | US |
| Contact telephone: | 212-460-2262 |
| Contact email: | BURKARDT@CONED.COM |
| EPA Region: | 02 |
| Classification: | Non-Generator |
| Description: | Handler: Non-Generators do not presently generate hazardous waste |

Owner/Operator Summary:

| | |
|---|---|
| Owner/operator name: | CONSOLIDATED EDISON COMPANY OF NY, INC. |
| Owner/operator address: | IRVING PLACE<br>NEW YORK, NY 10003 |
| Owner/operator country: | US |
| Owner/operator telephone: | Not reported |
| Owner/operator email: | Not reported |
| Owner/operator fax: | Not reported |
| Owner/operator extension: | Not reported |
| Legal status: | Private |
| Owner/Operator Type: | Owner |
| Owner/Op start date: | 12/30/2015 |
| Owner/Op end date: | Not reported |

| | |
|---|---|
| Owner/operator name: | CONSOLIDATED EDISON COMPANY OF NY, INC. |
| Owner/operator address: | IRVING PLACE<br>NEW YORK, NY 10003 |
| Owner/operator country: | US |
| Owner/operator telephone: | Not reported |
| Owner/operator email: | Not reported |
| Owner/operator fax: | Not reported |
| Owner/operator extension: | Not reported |
| Legal status: | Private |
| Owner/Operator Type: | Operator |

**CON EDISON (Continued)** **1019326089**

Owner/Op start date: 12/30/2015
Owner/Op end date: Not reported

Handler Activities Summary:
U.S. importer of hazardous waste: No
Mixed waste (haz. and radioactive): No
Recycler of hazardous waste: No
Transporter of hazardous waste: No
Treater, storer or disposer of HW: No
Underground injection activity: No
On-site burner exemption: No
Furnace exemption: No
Used oil fuel burner: No
Used oil processor: No
User oil refiner: No
Used oil fuel marketer to burner: No
Used oil Specification marketer: No
Used oil transfer facility: No
Used oil transporter: No

. Waste code: D008
. Waste name: LEAD

Historical Generators:
Date form received by agency: 12/30/2015
Site name: CON EDISON
Classification: Not a generator, verified

Date form received by agency: 12/30/2015
Site name: CON EDISON
Classification: Large Quantity Generator

Biennial Reports:

Last Biennial Reporting Year: 2017

Annual Waste Handled:
Waste code: D008
Waste name: LEAD
Amount (Lbs): 2500

Violation Status: No violations found

---

**AH369** **CON ED** **NY MANIFEST** **S118563837**
**WNW** **551 WAVERLY AVE** **N/A**
**1/8-1/4** **KINGS, NY 11238**
**0.243 mi.**
**1282 ft.** **Site 21 of 23 in cluster AH**

**Relative:**
**Lower**

**Actual:**
**77 ft.**

NY MANIFEST:
Country: USA
EPA ID: NYP004885170
Facility Status: Not reported
Location Address 1: 551 WAVERLY AVE
Code: BP
Location Address 2: Not reported
Total Tanks: Not reported

**CON ED (Continued)** **S118563837**

Location City: KINGS
Location State: NY
Location Zip: 11238
Location Zip 4: Not reported

NY MANIFEST:
EPAID: NYP004885170
Mailing Name: CON ED
Mailing Contact: CON ED
Mailing Address 1: 4 IRVING PL 15TH FL NE
Mailing Address 2: Not reported
Mailing City: NEW YORK
Mailing State: NY
Mailing Zip: 10003
Mailing Zip 4: Not reported
Mailing Country: USA
Mailing Phone: Not reported

Click this hyperlink while viewing on your computer to access
-1 additional NY MANIFEST: record(s) in the EDR Site Report.

---

**AH370** **551 WAVERLY AVE/BKLYN** **NY LTANKS** **S106703409**
**WNW** **551 WAVERLY AVENUE** **NY E DESIGNATION** **N/A**
**1/8-1/4** **BROOKLYN, NY**
**0.243 mi.**
**1282 ft.** **Site 22 of 23 in cluster AH**

**Relative:** **Lower**
**Actual:** **77 ft.**

LTANKS:
Facility ID: 8909618
Site ID: 141999
Closed Date: 1990-01-05
Spill Number: 8909618
Spill Date: 1990-01-05
Spill Cause: Tank Overfill
Spill Source: Tank Truck
Spill Class: Not reported
Cleanup Ceased: 1990-01-05
SWIS: 2401
Investigator: WILSON
Referred To: Not reported
Reported to Dept: 1990-01-05
CID: Not reported
Water Affected: Not reported
Spill Notifier: Responsible Party
Last Inspection: Not reported
Recommended Penalty: False
Meets Standard: True
UST Involvement: False
Remediation Phase: 0
Date Entered In Computer: 1990-01-17
Spill Record Last Update: 2003-07-16
Spiller Name: Not reported
Spiller Company: HERBERT PETROLEUM
Spiller Address: Not reported
Spiller County: 001
Spiller Contact: Not reported
Spiller Phone: Not reported

**551 WAVERLY AVE/BKLYN (Continued)** **S106703409**

Spiller Extention: Not reported
DEC Region: 2
DER Facility ID: 121222
DEC Memo: ""
Remarks: "TANK OVERFILL, CONTAINED ON PAVEMENT, NYCFD ON SCENE, SPILL CLEANED WITH SPEEDY DRY, PICKED UP & DISPOSED."

All Materials:
Site ID: 141999
Operable Unit ID: 936749
Operable Unit: 01
Material ID: 442779
Material Code: 0002A
Material Name: #4 fuel oil
Case No.: Not reported
Material FA: Petroleum
Quantity: 7.00
Units: G
Recovered: .00
Oxygenate: Not reported

E DESIGNATION:
Tax Lot(s): 1
Tax Block: 2012
Borough Code: Not reported
E-No: E-183
Effective Date: 7/25/2007
Satisfaction Date: Not reported
Ceqr Number: 07DCP066K
Ulurp Number: 070430ZMK
Zoning Map No: 16c

Description: Underground Gasoline Storage Tanks* Testing Protocol.
Lot Remediation Date: Not reported

Description: Window Wall Attenuation & Alternate Ventilation
Lot Remediation Date: Not reported

---

**AH371** **555 WAVERLY AVENUE** **NY VCP** **S118943426**
**WNW** **555 WAVERLY AVENUE** **N/A**
**1/8-1/4** **NEW YORK CITY, NY**
**0.244 mi.**
**1288 ft.** **Site 23 of 23 in cluster AH**

**Relative:**
**Lower**

**Actual:**
**77 ft.**

VCP NYC:
Project ID: 15CVCP033K
Project Name: 555 WAVERLY AVENUE
Project Address: 555 WAVERLY AVENUE
Borough: BROOKLYN

VCP NYC:
Project ID: 15CVCP033K
File Name: 2014-10-16.RIR
URL: http://www.nyc.gov/html/oer/downloads/pdf/repository/NYCBCP_Brooklyn/15CVCP033K/2014-10-16.13EH-N086K.Report.RIR.555 Waverly Avenue.pdf

Project ID: 15CVCP033K

**555 WAVERLY AVENUE (Continued)** **S118943426**

File Name: 2014-10-16.RAWP_Draft
URL: http://www.nyc.gov/html/oer/downloads/pdf/repository/NYCBCP_Brooklyn/15CVCP033K/2014-10-16.13EH-N086K.Report.RAWP.555 Waverly Avenue.pdf

Project ID: 15CVCP033K
File Name: 2014-10-20.Factsheet-1
URL: http://www.nyc.gov/html/oer/downloads/pdf/repository/NYCBCP_Brooklyn/15CVCP033K/2014-10-20.13EH-N086K.Doc.Factsheet-1.pdf

Project ID: 15CVCP033K
File Name: 2014-10-21.Translated_Factsheet-1
URL: http://www.nyc.gov/html/oer/downloads/pdf/repository/NYCBCP_Brooklyn/15CVCP033K/2014-10-21.13EH-N086K.Doc.Translated_FactSheet-1.pdf

Project ID: 15CVCP033K
File Name: 2014-10-21.Translated_CPS
URL: http://www.nyc.gov/html/oer/downloads/pdf/repository/NYCBCP_Brooklyn/15CVCP033K/2014-10-21.13EH-N086K.Doc.Translated_CPS.pdf

Project ID: 15CVCP033K
File Name: 2015-03-23.Stipulation
URL: http://www.nyc.gov/html/oer/downloads/pdf/repository/NYCBCP_Brooklyn/15CVCP033K/2015-03-23.15CVCP033K.555_Waverly_Ave.Stipulation_List.pdf

---

**AV372** **CON EDISON** **RCRA NonGen / NLR** **1019902950**
**West** **721 DEAN ST** **FINDS** **NYP004779765**
**1/8-1/4** **BROOKLYN, NY 11238** **ECHO**
**0.246 mi.**
**1297 ft.** **Site 1 of 3 in cluster AV**

**Relative:** **Higher**
**Actual:** **90 ft.**

RCRA NonGen / NLR:
Date form received by agency: 05/07/2015
Facility name: CON EDISON
Facility address: 721 DEAN ST
BROOKLYN, NY 11238
EPA ID: NYP004779765
Mailing address: IRVING PL 15TH FL NE
NEW YORK, NY 10003
Contact: THOMAS TEELING
Contact address: Not reported
Not reported
Contact country: Not reported
Contact telephone: 212-460-3770
Contact email: Not reported
EPA Region: 02
Classification: Non-Generator
Description: Handler: Non-Generators do not presently generate hazardous waste

Handler Activities Summary:
U.S. importer of hazardous waste: No
Mixed waste (haz. and radioactive): No
Recycler of hazardous waste: No
Transporter of hazardous waste: No
Treater, storer or disposer of HW: No
Underground injection activity: No
On-site burner exemption: No

**CON EDISON (Continued)** **1019902950**

| | |
|---|---|
| Furnace exemption: | No |
| Used oil fuel burner: | No |
| Used oil processor: | No |
| User oil refiner: | No |
| Used oil fuel marketer to burner: | No |
| Used oil Specification marketer: | No |
| Used oil transfer facility: | No |
| Used oil transporter: | No |

Historical Generators:

| | |
|---|---|
| Date form received by agency: | 05/07/2015 |
| Site name: | CON EDISON |
| Classification: | Small Quantity Generator |
| Violation Status: | No violations found |

FINDS:

Registry ID: 110069702049

Environmental Interest/Information System

RCRAInfo is a national information system that supports the Resource Conservation and Recovery Act (RCRA) program through the tracking of events and activities related to facilities that generate, transport, and treat, store, or dispose of hazardous waste. RCRAInfo allows RCRA program staff to track the notification, permit, compliance, and corrective action activities required under RCRA.

Click this hyperlink while viewing on your computer to access additional FINDS: detail in the EDR Site Report.

ECHO:

| | |
|---|---|
| Envid: | 1019902950 |
| Registry ID: | 110069702049 |
| DFR URL: | http://echo.epa.gov/detailed-facility-report?fid=110069702049 |

---

**AV373** **CON EDISON** **NY MANIFEST** **S118090352**
**West** **721 DEAN ST** **N/A**
**1/8-1/4** **BROOKLYN, NY 11238**
**0.246 mi.**
**1297 ft.** **Site 2 of 3 in cluster AV**

**Relative:**
**Higher**

**Actual:**
**90 ft.**

NY MANIFEST:

| | |
|---|---|
| Country: | USA |
| EPA ID: | NYP004779765 |
| Facility Status: | Not reported |
| Location Address 1: | 721 DEAN ST |
| Code: | BP |
| Location Address 2: | SB 19624 |
| Total Tanks: | Not reported |
| Location City: | BROOKLYN |
| Location State: | NY |
| Location Zip: | Not reported |
| Location Zip 4: | Not reported |

NY MANIFEST:

EPAID: NYP004779765

**CON EDISON (Continued)** **S118090352**

| | |
|---|---|
| Mailing Name: | CON EDISON |
| Mailing Contact: | DENNIS HUACON |
| Mailing Address 1: | 4 IRVING PL 15TH FL |
| Mailing Address 2: | Not reported |
| Mailing City: | NEW YORK |
| Mailing State: | NY |
| Mailing Zip: | 10003 |
| Mailing Zip 4: | Not reported |
| Mailing Country: | USA |
| Mailing Phone: | 2124603770 |

NY MANIFEST:

| | |
|---|---|
| Document ID: | Not reported |
| Manifest Status: | Not reported |
| seq: | Not reported |
| Year: | 2015 |
| Trans1 State ID: | NJD003812047 |
| Trans2 State ID: | Not reported |
| Generator Ship Date: | 05/07/2015 |
| Trans1 Recv Date: | 05/07/2015 |
| Trans2 Recv Date: | Not reported |
| TSD Site Recv Date: | 05/19/2015 |
| Part A Recv Date: | Not reported |
| Part B Recv Date: | Not reported |
| Generator EPA ID: | NYP004779765 |
| Trans1 EPA ID: | Not reported |
| Trans2 EPA ID: | Not reported |
| TSDF ID 1: | NJD991291105 |
| TSDF ID 2: | Not reported |
| Manifest Tracking Number: | 002611999GBF |
| Import Indicator: | N |
| Export Indicator: | N |
| Discr Quantity Indicator: | N |
| Discr Type Indicator: | N |
| Discr Residue Indicator: | N |
| Discr Partial Reject Indicator: | N |
| Discr Full Reject Indicator: | N |
| Manifest Ref Number: | Not reported |
| Alt Facility RCRA ID: | Not reported |
| Alt Facility Sign Date: | Not reported |
| MGMT Method Type Code: | H110 |
| Waste Code: | Not reported |
| Waste Code: | Not reported |
| Waste Code: | Not reported |
| Waste Code: | Not reported |
| Waste Code: | Not reported |
| Waste Code: | Not reported |
| Quantity: | 500 |
| Units: | P - Pounds |
| Number of Containers: | 1 |
| Container Type: | TT - Cargo tank, tank trucks |
| Handling Method: | T Chemical, physical, or biological treatment. |
| Specific Gravity: | 1 |
| Waste Code: | D008 |
| Waste Code 1_2: | Not reported |
| Waste Code 1_3: | Not reported |
| Waste Code 1_4: | Not reported |

**CON EDISON (Continued)** **S118090352**

Waste Code 1_5: Not reported
Waste Code 1_6: Not reported

Click this hyperlink while viewing on your computer to access
-1 additional NY MANIFEST: record(s) in the EDR Site Report.

**AV374** **CON EDISON** **NJ MANIFEST** **S120671526**
**West** **721 DEAN ST** **N/A**
**1/8-1/4** **BROOKLYN, NY 11238**
**0.246 mi.**
**1297 ft.** **Site 3 of 3 in cluster AV**

**Relative:**
**Higher**

**Actual:**
**90 ft.**

NJ MANIFEST:

| | |
|---|---|
| EPA Id: | NYP004779765 |
| Mail Address: | IRVING PL 15TH FL NE |
| Mail City/State/Zip: | NEW YORK, NY 10003 |
| Facility Phone: | Not reported |
| Emergency Phone: | Not reported |
| Contact: | THOMAS TEELING |
| Comments: | Not reported |
| SIC Code: | Not reported |
| County: | NY047 |
| Municipal: | Not reported |
| Previous EPA Id: | Not reported |
| Gen Flag: | Not reported |
| Trans Flag: | Not reported |
| TSDF Flag: | Not reported |
| Name Change: | Not reported |
| Date Change: | Not reported |

Manifest:

| | |
|---|---|
| Manifest Number: | 002611999GBF |
| EPA ID: | NYP004779765 |
| Date Shipped: | 5/7/2015 |
| TSDF EPA ID: | NJD991291105 |
| Transporter EPA ID: | NJD003812047 |
| Transporter 2 EPA ID: | Not reported |
| Transporter 3 EPA ID: | Not reported |
| Transporter 4 EPA ID: | Not reported |
| Transporter 5 EPA ID: | Not reported |
| Transporter 6 EPA ID: | Not reported |
| Transporter 7 EPA ID: | Not reported |
| Transporter 8 EPA ID: | Not reported |
| Transporter 9 EPA ID: | Not reported |
| Transporter 10 EPA ID: | Not reported |
| Date Trans1 Transported Waste: | Not reported |
| Date Trans2 Transported Waste: | Not reported |
| Date Trans3 Transported Waste: | Not reported |
| Date Trans4 Transported Waste: | Not reported |
| Date Trans5 Transported Waste: | Not reported |
| Date Trans6 Transported Waste: | Not reported |
| Date Trans7 Transported Waste: | Not reported |
| Date Trans8 Transported Waste: | Not reported |
| Date Trans9 Transported Waste: | Not reported |
| Date Trans10 Transported Waste: | Not reported |
| Date TSDF Received Waste: | Not reported |
| TSDF EPA Facility Name: | Not reported |

**CON EDISON (Continued)** **S120671526**

| | |
|---|---|
| QTY Units: | Not reported |
| Transporter SEQ ID: | Not reported |
| Transporter-1 Date: | Not reported |
| Waste SEQ ID: | Not reported |
| Waste Type Code 2: | Not reported |
| Waste Type Code 3: | Not reported |
| Waste Type Code 4: | Not reported |
| Waste Type Code 5: | Not reported |
| Waste Type Code 6: | Not reported |
| Date Accepted: | Not reported |
| Manifest Discrepancy Type: | Not reported |
| Data Entry Number: | Not reported |
| Was Load Rejected: | NEW YORK, NY 10003 |
| Reason Load Was Rejected: | Not reported |

---

**AJ375** **CON EDISION** **NY MANIFEST** **S116550195**
**North** **70 DOWNING ST** **N/A**
**1/8-1/4** **BROOKLYN, NY 11238**
**0.248 mi.**
**1311 ft.** **Site 3 of 4 in cluster AJ**

**Relative:** **Lower**

**Actual:** **69 ft.**

NY MANIFEST:

| | |
|---|---|
| Country: | USA |
| EPA ID: | NYP004484382 |
| Facility Status: | Not reported |
| Location Address 1: | 70 DOWNING ST |
| Code: | BP |
| Location Address 2: | SB17569 |
| Total Tanks: | Not reported |
| Location City: | BROOKLYN |
| Location State: | NY |
| Location Zip: | 11201 |
| Location Zip 4: | Not reported |

NY MANIFEST:

| | |
|---|---|
| EPAID: | NYP004484382 |
| Mailing Name: | CON EDISION |
| Mailing Contact: | CON EDISION |
| Mailing Address 1: | 4 IRVING PL |
| Mailing Address 2: | 15TH FL |
| Mailing City: | NEW YORK |
| Mailing State: | NY |
| Mailing Zip: | 10003 |
| Mailing Zip 4: | Not reported |
| Mailing Country: | USA |
| Mailing Phone: | Not reported |

NY MANIFEST:

| | |
|---|---|
| Document ID: | Not reported |
| Manifest Status: | Not reported |
| seq: | Not reported |
| Year: | 2014 |
| Trans1 State ID: | NJD003812047 |
| Trans2 State ID: | Not reported |
| Generator Ship Date: | 03/31/2014 |
| Trans1 Recv Date: | 03/31/2014 |

**CON EDISION (Continued)** **S116550195**

| | |
|---|---|
| Trans2 Recv Date: | Not reported |
| TSD Site Recv Date: | 04/04/2014 |
| Part A Recv Date: | Not reported |
| Part B Recv Date: | Not reported |
| Generator EPA ID: | NYP004484382 |
| Trans1 EPA ID: | Not reported |
| Trans2 EPA ID: | Not reported |
| TSDF ID 1: | NJD991291105 |
| TSDF ID 2: | Not reported |
| Manifest Tracking Number: | 002407140GBF |
| Import Indicator: | N |
| Export Indicator: | N |
| Discr Quantity Indicator: | N |
| Discr Type Indicator: | N |
| Discr Residue Indicator: | N |
| Discr Partial Reject Indicator: | N |
| Discr Full Reject Indicator: | N |
| Manifest Ref Number: | Not reported |
| Alt Facility RCRA ID: | Not reported |
| Alt Facility Sign Date: | Not reported |
| MGMT Method Type Code: | H110 |
| Waste Code: | Not reported |
| Waste Code: | Not reported |
| Waste Code: | Not reported |
| Waste Code: | Not reported |
| Waste Code: | Not reported |
| Waste Code: | Not reported |
| Quantity: | 50 |
| Units: | G - Gallons (liquids only)* (8.3 pounds) |
| Number of Containers: | 1 |
| Container Type: | TT - Cargo tank, tank trucks |
| Handling Method: | T Chemical, physical, or biological treatment. |
| Specific Gravity: | 1 |
| Waste Code: | D008 |
| Waste Code 1_2: | Not reported |
| Waste Code 1_3: | Not reported |
| Waste Code 1_4: | Not reported |
| Waste Code 1_5: | Not reported |
| Waste Code 1_6: | Not reported |

Click this hyperlink while viewing on your computer to access
-1 additional NY MANIFEST: record(s) in the EDR Site Report.

---

**AJ376** **CON EDISON SERVICE BOX: 17569** **RCRA NonGen / NLR** **1017771498**
**North** **70 DOWNING ST** **NYP004484382**
**1/8-1/4** **BROOKLYN, NY 11238**
**0.248 mi.**
**1311 ft.** **Site 4 of 4 in cluster AJ**

**Relative:** RCRA NonGen / NLR:
**Lower**

| | |
|---|---|
| Date form received by agency: | 04/30/2014 |
| Facility name: | CON EDISON SERVICE BOX: 17569 |
| Facility address: | 70 DOWNING ST<br>BROOKLYN, NY 11238 |
| EPA ID: | NYP004484382 |
| Mailing address: | IRVING PL, 15TH FL NE<br>NEW YORK, NY 10003 |

**Actual:**
**69 ft.**

**CON EDISON SERVICE BOX: 17569 (Continued)** **1017771498**

Contact: THOMAS TEELING
Contact address: Not reported
Not reported
Contact country: Not reported
Contact telephone: 212-460-3770
Contact email: Not reported
EPA Region: 02
Classification: Non-Generator
Description: Handler: Non-Generators do not presently generate hazardous waste

Handler Activities Summary:
U.S. importer of hazardous waste: No
Mixed waste (haz. and radioactive): No
Recycler of hazardous waste: No
Transporter of hazardous waste: No
Treater, storer or disposer of HW: No
Underground injection activity: No
On-site burner exemption: No
Furnace exemption: No
Used oil fuel burner: No
Used oil processor: No
User oil refiner: No
Used oil fuel marketer to burner: No
Used oil Specification marketer: No
Used oil transfer facility: No
Used oil transporter: No

Historical Generators:
Date form received by agency: 03/31/2014
Site name: CON EDISON
Classification: Small Quantity Generator

Date form received by agency: 03/31/2014
Site name: CON EDISON
Classification: Not a generator, verified

Violation Status: No violations found

---

**AS377** **CON ED** **NY MANIFEST** **S118257791**
**SW** **359 PROSPECT PL & WASHINGTON A** **N/A**
**1/8-1/4** **BROOKLYN, NY 11218**
**0.249 mi.**
**1314 ft.** **Site 3 of 4 in cluster AS**

**Relative:**
**Higher**

**Actual:**
**115 ft.**

NY MANIFEST:
Country: USA
EPA ID: NYP004806113
Facility Status: Not reported
Location Address 1: 359 PROSPECT PL
Code: BP
Location Address 2: SB 32009
Total Tanks: Not reported
Location City: BROOKLYN
Location State: NY
Location Zip: 11238
Location Zip 4: Not reported

NY MANIFEST:

**CON ED (Continued)** **S118257791**

| | |
|---|---|
| EPAID: | NYP004806113 |
| Mailing Name: | CON ED |
| Mailing Contact: | TOM TEELING |
| Mailing Address 1: | 4 IRVING PLACE - 15TH FLOOR |
| Mailing Address 2: | Not reported |
| Mailing City: | NEW YORK |
| Mailing State: | NY |
| Mailing Zip: | 10003 |
| Mailing Zip 4: | Not reported |
| Mailing Country: | USA |
| Mailing Phone: | 2124603770 |

NY MANIFEST:

| | |
|---|---|
| Document ID: | Not reported |
| Manifest Status: | Not reported |
| seq: | Not reported |
| Year: | 2015 |
| Trans1 State ID: | NJD003812047 |
| Trans2 State ID: | Not reported |
| Generator Ship Date: | 07/13/2015 |
| Trans1 Recv Date: | 07/13/2015 |
| Trans2 Recv Date: | Not reported |
| TSD Site Recv Date: | 07/13/2015 |
| Part A Recv Date: | Not reported |
| Part B Recv Date: | Not reported |
| Generator EPA ID: | NYP004806113 |
| Trans1 EPA ID: | Not reported |
| Trans2 EPA ID: | Not reported |
| TSDF ID 1: | NJD991291105 |
| TSDF ID 2: | Not reported |
| Manifest Tracking Number: | 002619772GBF |
| Import Indicator: | N |
| Export Indicator: | N |
| Discr Quantity Indicator: | N |
| Discr Type Indicator: | N |
| Discr Residue Indicator: | N |
| Discr Partial Reject Indicator: | N |
| Discr Full Reject Indicator: | N |
| Manifest Ref Number: | Not reported |
| Alt Facility RCRA ID: | Not reported |
| Alt Facility Sign Date: | Not reported |
| MGMT Method Type Code: | H110 |
| Waste Code: | Not reported |
| Waste Code: | Not reported |
| Waste Code: | Not reported |
| Waste Code: | Not reported |
| Waste Code: | Not reported |
| Waste Code: | Not reported |
| Quantity: | 50 |
| Units: | G - Gallons (liquids only)* (8.3 pounds) |
| Number of Containers: | 1 |
| Container Type: | TT - Cargo tank, tank trucks |
| Handling Method: | T Chemical, physical, or biological treatment. |
| Specific Gravity: | 1 |
| Waste Code: | D008 |
| Waste Code 1_2: | Not reported |
| Waste Code 1_3: | Not reported |

**CON ED (Continued)** **S118257791**

Waste Code 1_4: Not reported
Waste Code 1_5: Not reported
Waste Code 1_6: Not reported

Click this hyperlink while viewing on your computer to access
-1 additional NY MANIFEST: record(s) in the EDR Site Report.

---

**378**
**East**
**1/8-1/4**
**0.249 mi.**
**1314 ft.**

**CON EDISON SERVICE BOX: 14849**
**1061 ATLANTIC AVE**
**BROOKLYN, NY 11216**

**RCRA NonGen / NLR** **1016968636**
**NY MANIFEST** **NYP004422614**

**Relative:**
**Higher**

**Actual:**
**85 ft.**

RCRA NonGen / NLR:
Date form received by agency: 02/20/2014
Facility name: CON EDISON SERVICE BOX: 14849
Facility address: 1061 ATLANTIC AVE
BROOKLYN, NY 11216
EPA ID: NYP004422614
Mailing address: IRVING PL, 15TH FL NE
NEW YORK, NY 10003
Contact: THOMAS TEELING
Contact address: Not reported
Not reported
Contact country: Not reported
Contact telephone: 212-460-3770
Contact email: Not reported
EPA Region: 02
Classification: Non-Generator
Description: Handler: Non-Generators do not presently generate hazardous waste

Handler Activities Summary:
U.S. importer of hazardous waste: No
Mixed waste (haz. and radioactive): No
Recycler of hazardous waste: No
Transporter of hazardous waste: No
Treater, storer or disposer of HW: No
Underground injection activity: No
On-site burner exemption: No
Furnace exemption: No
Used oil fuel burner: No
Used oil processor: No
User oil refiner: No
Used oil fuel marketer to burner: No
Used oil Specification marketer: No
Used oil transfer facility: No
Used oil transporter: No

Historical Generators:
Date form received by agency: 01/20/2014
Site name: CON EDISON SERVICE BOX: 14849
Classification: Conditionally Exempt Small Quantity Generator

Violation Status: No violations found

NY MANIFEST:

**CON EDISON SERVICE BOX: 14849 (Continued)** **1016968636**

| | |
|---|---|
| Country: | USA |
| EPA ID: | NYP004422614 |
| Facility Status: | Not reported |
| Location Address 1: | 1061 ATLANTIC AVE |
| Code: | BP |
| Location Address 2: | Not reported |
| Total Tanks: | Not reported |
| Location City: | BROOKLYN |
| Location State: | NY |
| Location Zip: | 11217 |
| Location Zip 4: | Not reported |

NY MANIFEST:

| | |
|---|---|
| EPAID: | NYP004422614 |
| Mailing Name: | CON EDISON |
| Mailing Contact: | CON EDISON |
| Mailing Address 1: | 4 IRVING PLACE |
| Mailing Address 2: | 15TH FL |
| Mailing City: | NEW YORK |
| Mailing State: | NY |
| Mailing Zip: | 10003 |
| Mailing Zip 4: | Not reported |
| Mailing Country: | USA |
| Mailing Phone: | Not reported |

NY MANIFEST:

| | |
|---|---|
| Document ID: | Not reported |
| Manifest Status: | Not reported |
| seq: | Not reported |
| Year: | 2014 |
| Trans1 State ID: | NJD003812047 |
| Trans2 State ID: | Not reported |
| Generator Ship Date: | 01/20/2014 |
| Trans1 Recv Date: | 01/20/2014 |
| Trans2 Recv Date: | Not reported |
| TSD Site Recv Date: | 01/30/2014 |
| Part A Recv Date: | Not reported |
| Part B Recv Date: | Not reported |
| Generator EPA ID: | NYP004422614 |
| Trans1 EPA ID: | Not reported |
| Trans2 EPA ID: | Not reported |
| TSDF ID 1: | NJD991291105 |
| TSDF ID 2: | Not reported |
| Manifest Tracking Number: | 002328936GBF |
| Import Indicator: | N |
| Export Indicator: | N |
| Discr Quantity Indicator: | N |
| Discr Type Indicator: | N |
| Discr Residue Indicator: | N |
| Discr Partial Reject Indicator: | N |
| Discr Full Reject Indicator: | N |
| Manifest Ref Number: | Not reported |
| Alt Facility RCRA ID: | Not reported |
| Alt Facility Sign Date: | Not reported |
| MGMT Method Type Code: | H141 |
| Waste Code: | Not reported |
| Waste Code: | Not reported |

**CON EDISON SERVICE BOX: 14849 (Continued)** **1016968636**

| | |
|---|---|
| Waste Code: | Not reported |
| Waste Code: | Not reported |
| Waste Code: | Not reported |
| Waste Code: | Not reported |
| Quantity: | 70 |
| Units: | G - Gallons (liquids only)* (8.3 pounds) |
| Number of Containers: | 1 |
| Container Type: | TT - Cargo tank, tank trucks |
| Handling Method: | T Chemical, physical, or biological treatment. |
| Specific Gravity: | 1 |
| Waste Code: | D008 |
| Waste Code 1_2: | Not reported |
| Waste Code 1_3: | Not reported |
| Waste Code 1_4: | Not reported |
| Waste Code 1_5: | Not reported |
| Waste Code 1_6: | Not reported |

Click this hyperlink while viewing on your computer to access
-1 additional NY MANIFEST: record(s) in the EDR Site Report.

---

**379 NW 1/8-1/4 0.249 mi. 1316 ft.**

**CON EDISON SERVICE BOX: 47162**
**544 WASHINGTON AVE**
**BROOKLYN, NY 11238**

**RCRA NonGen / NLR** **1016677265**
**FINDS** **NYP004308284**
**ECHO**
**NY MANIFEST**

**Relative: Lower**

**Actual: 76 ft.**

RCRA NonGen / NLR:

| | |
|---|---|
| Date form received by agency: | 06/07/2013 |
| Facility name: | CON EDISON SERVICE BOX: 47162 |
| Facility address: | 544 WASHINGTON AVE<br>BROOKLYN, NY 11238 |
| EPA ID: | NYP004308284 |
| Mailing address: | VING PL, RM 828<br>NEW YORK, NY 10003 |
| Contact: | ANTHONY SIGNORE |
| Contact address: | Not reported<br>Not reported |
| Contact country: | Not reported |
| Contact telephone: | 718-666-4714 |
| Contact email: | Not reported |
| EPA Region: | 02 |
| Classification: | Non-Generator |
| Description: | Handler: Non-Generators do not presently generate hazardous waste |

Handler Activities Summary:

| | |
|---|---|
| U.S. importer of hazardous waste: | No |
| Mixed waste (haz. and radioactive): | No |
| Recycler of hazardous waste: | No |
| Transporter of hazardous waste: | No |
| Treater, storer or disposer of HW: | No |
| Underground injection activity: | No |
| On-site burner exemption: | No |
| Furnace exemption: | No |
| Used oil fuel burner: | No |
| Used oil processor: | No |
| User oil refiner: | No |

**CON EDISON SERVICE BOX: 47162 (Continued)** **1016677265**

Used oil fuel marketer to burner: No
Used oil Specification marketer: No
Used oil transfer facility: No
Used oil transporter: No

Historical Generators:
Date form received by agency: 05/07/2013
Site name: CON EDISON SERVICE BOX: 47162
Classification: Conditionally Exempt Small Quantity Generator

Violation Status: No violations found

FINDS:

Registry ID: 110058879110

Environmental Interest/Information System
RCRAInfo is a national information system that supports the Resource Conservation and Recovery Act (RCRA) program through the tracking of events and activities related to facilities that generate, transport, and treat, store, or dispose of hazardous waste. RCRAInfo allows RCRA program staff to track the notification, permit, compliance, and corrective action activities required under RCRA.

Click this hyperlink while viewing on your computer to access additional FINDS: detail in the EDR Site Report.

ECHO:
Envid: 1016677265
Registry ID: 110058879110
DFR URL: http://echo.epa.gov/detailed-facility-report?fid=110058879110

NY MANIFEST:
Country: USA
EPA ID: NYP004308284
Facility Status: Not reported
Location Address 1: 544 WASHINGTON AVE
Code: BP
Location Address 2: SB 47162
Total Tanks: Not reported
Location City: BROOKLYN
Location State: NY
Location Zip: Not reported
Location Zip 4: Not reported

NY MANIFEST:
EPAID: NYP004308284
Mailing Name: CON EDISON
Mailing Contact: CON EDISON
Mailing Address 1: 4 IRVING PL 15TH FL
Mailing Address 2: Not reported
Mailing City: NEW YORK
Mailing State: NY
Mailing Zip: 10003
Mailing Zip 4: Not reported
Mailing Country: USA

**CON EDISON SERVICE BOX: 47162 (Continued)** **1016677265**

Mailing Phone: 2124603770

NY MANIFEST:

| | |
|---|---|
| Document ID: | Not reported |
| Manifest Status: | Not reported |
| seq: | Not reported |
| Year: | 2013 |
| Trans1 State ID: | NJD003812047 |
| Trans2 State ID: | Not reported |
| Generator Ship Date: | 05/07/2013 |
| Trans1 Recv Date: | 05/07/2013 |
| Trans2 Recv Date: | Not reported |
| TSD Site Recv Date: | 05/10/2013 |
| Part A Recv Date: | Not reported |
| Part B Recv Date: | Not reported |
| Generator EPA ID: | NYP004308284 |
| Trans1 EPA ID: | Not reported |
| Trans2 EPA ID: | Not reported |
| TSDF ID 1: | NJD991291105 |
| TSDF ID 2: | Not reported |
| Manifest Tracking Number: | 002017387GBF |
| Import Indicator: | N |
| Export Indicator: | N |
| Discr Quantity Indicator: | N |
| Discr Type Indicator: | N |
| Discr Residue Indicator: | N |
| Discr Partial Reject Indicator: | N |
| Discr Full Reject Indicator: | N |
| Manifest Ref Number: | Not reported |
| Alt Facility RCRA ID: | Not reported |
| Alt Facility Sign Date: | Not reported |
| MGMT Method Type Code: | H141 |
| Waste Code: | Not reported |
| Waste Code: | Not reported |
| Waste Code: | Not reported |
| Waste Code: | Not reported |
| Waste Code: | Not reported |
| Waste Code: | Not reported |
| Quantity: | 80 |
| Units: | G - Gallons (liquids only)* (8.3 pounds) |
| Number of Containers: | 1 |
| Container Type: | TT - Cargo tank, tank trucks |
| Handling Method: | T Chemical, physical, or biological treatment. |
| Specific Gravity: | 1 |
| Waste Code: | D008 |
| Waste Code 1_2: | Not reported |
| Waste Code 1_3: | Not reported |
| Waste Code 1_4: | Not reported |
| Waste Code 1_5: | Not reported |
| Waste Code 1_6: | Not reported |

Click this hyperlink while viewing on your computer to access
-1 additional NY MANIFEST: record(s) in the EDR Site Report.

**AS380** **363 PROSPECT PLACE** **NY UST** **U004194426**
**SW** **363 PROSPECT PLACE** **N/A**
**1/8-1/4** **BROOKLYN, NY 11238**
**0.250 mi.**
**1318 ft.** **Site 4 of 4 in cluster AS**

**Relative:**
**Higher**

**Actual:**
**116 ft.**

UST:

| | |
|---|---|
| Id/Status: | 2-611978 / Unregulated/Closed |
| Program Type: | PBS |
| Region: | STATE |
| DEC Region: | 2 |
| Expiration Date: | N/A |
| UTM X: | 587498.92502 |
| UTM Y: | 4503397.74826 |
| Site Type: | Apartment Building/Office Building |

Affiliation Records:

| | |
|---|---|
| Site Id: | 479469 |
| Affiliation Type: | Mail Contact |
| Company Name: | 363 PROPECT PLACE LLC C/O EASTERN CAPITAL GROUP |
| Contact Type: | MGR |
| Contact Name: | JACOB HAMWAY |
| Address1: | 1407 BROADWAY 41ST. FL |
| Address2: | Not reported |
| City: | NY |
| State: | NY |
| Zip Code: | 10018 |
| Country Code: | 001 |
| Phone: | (212) 812-1300 |
| EMail: | JACOB@INDUSTRIECAPITAL.COM |
| Fax Number: | Not reported |
| Modified By: | MSBAPTIS |
| Date Last Modified: | 2013-03-06 |

| | |
|---|---|
| Site Id: | 479469 |
| Affiliation Type: | Facility Operator |
| Company Name: | 363 PROSPECT PLACE |
| Contact Type: | Not reported |
| Contact Name: | S. FRIED |
| Address1: | Not reported |
| Address2: | Not reported |
| City: | Not reported |
| State: | NN |
| Zip Code: | Not reported |
| Country Code: | 001 |
| Phone: | (917) 202-5112 |
| EMail: | Not reported |
| Fax Number: | Not reported |
| Modified By: | MSBAPTIS |
| Date Last Modified: | 2013-03-06 |

| | |
|---|---|
| Site Id: | 479469 |
| Affiliation Type: | Emergency Contact |
| Company Name: | 363 PROPECT PLACE LLC C/O EASTERN CAPITAL GROUP |
| Contact Type: | Not reported |
| Contact Name: | JACOB HAMWAY |
| Address1: | Not reported |
| Address2: | Not reported |
| City: | Not reported |
| State: | NN |

**363 PROSPECT PLACE (Continued)** **U004194426**

| | |
|---|---|
| Zip Code: | Not reported |
| Country Code: | 001 |
| Phone: | (212) 812-1300 |
| EMail: | Not reported |
| Fax Number: | Not reported |
| Modified By: | MSBAPTIS |
| Date Last Modified: | 2013-03-06 |

| | |
|---|---|
| Site Id: | 479469 |
| Affiliation Type: | Facility Owner |
| Company Name: | 363 PROPECT PLACE LLC C/O EASTERN CAPITAL GROUP |
| Contact Type: | MANAGING AGENT |
| Contact Name: | ABE FRIEDMAN |
| Address1: | 1407 BROADWAY 41ST. FL |
| Address2: | Not reported |
| City: | NY |
| State: | NY |
| Zip Code: | 10018 |
| Country Code: | 001 |
| Phone: | (212) 812-1300 |
| EMail: | Not reported |
| Fax Number: | Not reported |
| Modified By: | DAFRANCI |
| Date Last Modified: | 2017-02-27 |

Tank Info:

| | |
|---|---|
| Tank Number: | 1 |
| Tank ID: | 247398 |
| Tank Status: | Closed - Removed |
| Material Name: | Closed - Removed |
| Capacity Gallons: | 2500 |
| Install Date: | 01/01/1985 |
| Date Tank Closed: | 11/13/2013 |
| Registered: | True |
| Tank Location: | Underground |
| Tank Type: | Steel/carbon steel |
| Material Code: | 0001 |
| Common Name of Substance: | #2 Fuel Oil (On-Site Consumption) |

| | |
|---|---|
| Tightness Test Method: | - |
| Date Test: | Not reported |
| Next Test Date: | Not reported |
| Pipe Model: | Not reported |
| Modified By: | DAFRANCI |
| Last Modified: | 04/14/2017 |

Equipment Records:

A00 - Tank Internal Protection - None
K00 - Spill Prevention - None
C02 - Pipe Location - Underground/On-ground
G00 - Tank Secondary Containment - None
J02 - Dispenser - Suction Dispenser
E00 - Piping Secondary Containment - None
H00 - Tank Leak Detection - None
I00 - Overfill - None
L00 - Piping Leak Detection - None

**363 PROSPECT PLACE (Continued)** **U004194426**

B00 - Tank External Protection - None
D02 - Pipe Type - Galvanized Steel
F00 - Pipe External Protection - None

---

**AN381** **ATLANTIC AUTO SALES TRADING CORP** **NY SWF/LF** **S108145678**
**ESE** **1120 ATLANTIC AVE** **N/A**
**1/4-1/2** **BROOKLYN, NY 11238**
**0.256 mi.**
**1352 ft.** **Site 4 of 4 in cluster AN**

**Relative:** **Lower**
**Actual:** **81 ft.**

SWF/LF:

| | |
|---|---|
| Flag: | INACTIVE |
| Region Code: | 2 |
| Phone Number: | 7186387830 |
| Owner Name: | Don Guan |
| Owner Type: | Private |
| Owner Address: | 1120 Atlantic Avenue |
| Owner Addr2: | Not reported |
| Owner City,St,Zip: | Brooklyn;, NY 11238 |
| Owner Email: | xgdon@yahoo.com |
| Owner Phone: | 7186387830 |
| Contact Name: | Not reported |
| Contact Address: | Not reported |
| Contact Addr2: | Not reported |
| Contact City,St,Zip: | Not reported |
| Contact Email: | Not reported |
| Contact Phone: | Not reported |
| Activity Desc: | Vehicle Dismantling Facility |
| Activity Number: | Not reported |
| Active: | No |
| East Coordinate: | 588302 |
| North Coordinate: | 4503640 |
| Accuracy Code: | Not reported |
| Regulatory Status: | Not reported |
| Waste Type: | Not reported |
| Authorization #: | Not reported |
| Authorization Date: | Not reported |
| Expiration Date: | Not reported |
| Operator Name: | Not reported |
| Operator Type: | Not reported |
| Laste Date: | Not reported |

---

**382** **INTERFAITH MEDICAL CENTER** **NY LTANKS** **S102149580**
**SSE** **488 ST MARKS PLACE** **NY Spills** **N/A**
**1/4-1/2** **BROOKLYN, NY**
**0.272 mi.**
**1436 ft.**

**Relative:** **Higher**
**Actual:** **106 ft.**

LTANKS:

| | |
|---|---|
| Facility ID: | 9414991 |
| Site ID: | 267376 |
| Closed Date: | 1995-03-15 |
| Spill Number: | 9414991 |
| Spill Date: | 1995-02-14 |
| Spill Cause: | Tank Overfill |
| Spill Source: | Tank Truck |

**INTERFAITH MEDICAL CENTER (Continued)** **S102149580**

| | |
|---|---|
| Spill Class: | C3 |
| Cleanup Ceased: | 1995-02-24 |
| SWIS: | 2401 |
| Investigator: | MCTIBBE |
| Referred To: | Not reported |
| Reported to Dept: | 1995-02-14 |
| CID: | Not reported |
| Water Affected: | Not reported |
| Spill Notifier: | Responsible Party |
| Last Inspection: | Not reported |
| Recommended Penalty: | False |
| Meets Standard: | True |
| UST Involvement: | False |
| Remediation Phase: | 0 |
| Date Entered In Computer: | 1995-03-16 |
| Spill Record Last Update: | 2004-07-06 |
| Spiller Name: | Not reported |
| Spiller Company: | GASOM PETROLEUM |
| Spiller Address: | Not reported |
| Spiller County: | 001 |
| Spiller Contact: | Not reported |
| Spiller Phone: | Not reported |
| Spiller Extention: | Not reported |
| DEC Region: | 2 |
| DER Facility ID: | 89676 |
| DEC Memo: | "Prior to Sept, 2004 data translation this spill Lead_DEC Field was TIBBE Transfered from Zhitomirsky to Tibbe. Refer to 94-15003.see also 94-14998." |
| Remarks: | "THE SUPERVISOR OF THE HOSPITAL GAVE THE DRIVER A BAD READING. THEY ARE GASOM PETROLEUM, ARE CLEANING THE SPILL NOW" |

All Materials:

| | |
|---|---|
| Site ID: | 267376 |
| Operable Unit ID: | 1012425 |
| Operable Unit: | 01 |
| Material ID: | 373714 |
| Material Code: | 0003A |
| Material Name: | #6 fuel oil |
| Case No.: | Not reported |
| Material FA: | Petroleum |
| Quantity: | 20.00 |
| Units: | G |
| Recovered: | .00 |
| Oxygenate: | Not reported |

| | |
|---|---|
| Facility ID: | 9415043 |
| Site ID: | 119820 |
| Closed Date: | 1995-02-25 |
| Spill Number: | 9415043 |
| Spill Date: | 1995-02-07 |
| Spill Cause: | Tank Overfill |
| Spill Source: | Non Major Facility > 1,100 gal |
| Spill Class: | C3 |
| Cleanup Ceased: | Not reported |
| SWIS: | 2401 |
| Investigator: | MCTIBBE |
| Referred To: | Not reported |

**INTERFAITH MEDICAL CENTER (Continued)** **S102149580**

| | |
|---|---|
| Reported to Dept: | 1995-02-15 |
| CID: | Not reported |
| Water Affected: | Not reported |
| Spill Notifier: | Responsible Party |
| Last Inspection: | Not reported |
| Recommended Penalty: | False |
| Meets Standard: | False |
| UST Involvement: | False |
| Remediation Phase: | 0 |
| Date Entered In Computer: | 1995-04-04 |
| Spill Record Last Update: | 2004-07-06 |
| Spiller Name: | Not reported |
| Spiller Company: | EMPIRE STATE FUEL |
| Spiller Address: | Not reported |
| Spiller County: | 001 |
| Spiller Contact: | Not reported |
| Spiller Phone: | Not reported |
| Spiller Extention: | Not reported |
| DEC Region: | 2 |
| DER Facility ID: | 89676 |
| DEC Memo: | "Prior to Sept, 2004 data translation this spill Lead_DEC Field was TIBBE refer to 94-15003. see also 94-14991 & 94-14998." |
| Remarks: | "CALLER IS UNSURE OF WHEN SPILL ACTUALLY OCCURRED - STATES POSSIBLY DUE TO AN OVERFILL. OIL WAS FOUND MIXED WITH WATER IN A SHAFT ALONG SIDE OF TANK." |

All Materials:

| | |
|---|---|
| Site ID: | 119820 |
| Operable Unit ID: | 1012470 |
| Operable Unit: | 01 |
| Material ID: | 558595 |
| Material Code: | 0001A |
| Material Name: | #2 fuel oil |
| Case No.: | Not reported |
| Material FA: | Petroleum |
| Quantity: | 50.00 |
| Units: | G |
| Recovered: | .00 |
| Oxygenate: | Not reported |

| | |
|---|---|
| Facility ID: | 9416993 |
| Site ID: | 251841 |
| Closed Date: | 1995-02-25 |
| Spill Number: | 9416993 |
| Spill Date: | 1995-02-07 |
| Spill Cause: | Tank Overfill |
| Spill Source: | Non Major Facility > 1,100 gal |
| Spill Class: | C3 |
| Cleanup Ceased: | 1995-02-25 |
| SWIS: | 2401 |
| Investigator: | MCTIBBE |
| Referred To: | Not reported |
| Reported to Dept: | 1995-02-15 |
| CID: | Not reported |
| Water Affected: | Not reported |
| Spill Notifier: | Responsible Party |
| Last Inspection: | Not reported |

**INTERFAITH MEDICAL CENTER (Continued)** **S102149580**

| | |
|---|---|
| Recommended Penalty: | False |
| Meets Standard: | True |
| UST Involvement: | False |
| Remediation Phase: | 0 |
| Date Entered In Computer: | 1995-03-16 |
| Spill Record Last Update: | 2004-07-06 |
| Spiller Name: | Not reported |
| Spiller Company: | EMPIRE STATE FUEL |
| Spiller Address: | Not reported |
| Spiller County: | 001 |
| Spiller Contact: | Not reported |
| Spiller Phone: | Not reported |
| Spiller Extention: | Not reported |
| DEC Region: | 2 |
| DER Facility ID: | 206367 |
| DEC Memo: | "Prior to Sept, 2004 data translation this spill Lead_DEC Field was TIBBE refer to 9415043." |
| Remarks: | "ON LAST DELIVERY, TANK WAS OVERFILLED. OIL WAS SPILLED INTO THE SHAFT. THEY DISCPVERED IT ONLY TODAY. OIL IS MIXED WITH WATER" |

All Materials:

| | |
|---|---|
| Site ID: | 251841 |
| Operable Unit ID: | 1010770 |
| Operable Unit: | 01 |
| Material ID: | 368615 |
| Material Code: | 0001A |
| Material Name: | #2 fuel oil |
| Case No.: | Not reported |
| Material FA: | Petroleum |
| Quantity: | 50.00 |
| Units: | G |
| Recovered: | .00 |
| Oxygenate: | Not reported |

SPILLS:

| | |
|---|---|
| Facility ID: | 9415003 |
| Facility Type: | ER |
| Spill Number: | 9415003 |
| DER Facility ID: | 89676 |
| Site ID: | 101179 |
| DEC Region: | 2 |
| Closed Date: | 1995-03-15 |
| Spill Cause: | Human Error |
| Spill Class: | C4 |
| SWIS: | 2401 |
| Spill Date: | 1995-02-15 |
| Investigator: | MCTIBBE |
| Referred To: | Not reported |
| Reported to Dept: | 1995-02-15 |
| CID: | Not reported |
| Water Affected: | Not reported |
| Spill Source: | Institutional, Educational, Gov., Other |
| Spill Notifier: | Responsible Party |
| Cleanup Ceased: | 1995-02-15 |
| Cleanup Meets Std: | True |
| Last Inspection: | Not reported |

**INTERFAITH MEDICAL CENTER (Continued)** **S102149580**

| | |
|---|---|
| Recommended Penalty: | False |
| UST Trust: | False |
| Remediation Phase: | 0 |
| Date Entered In Computer: | 1995-04-04 |
| Spill Record Last Update: | 2004-07-06 |
| Spiller Name: | Not reported |
| Spiller Company: | CASTLE OIL |
| Spiller Address: | 290 LOCUST AVENUE |
| Spiller Company: | 001 |
| Contact Name: | Not reported |
| DEC Memo: | "Prior to Sept, 2004 data translation this spill Lead_DEC Field was TIBBE PTC and Castle oil cleanup crewws. Cleaned by RP. See also 94-14998 & 94-14991. " |
| Remarks: | "COMPANY HAS NO IDEA WHY OR HOW , OTHER THAN HUMAN ERROR, A SPILL OCCURRED." |

All Materials:

| | |
|---|---|
| Site ID: | 101179 |
| Operable Unit ID: | 1012433 |
| Operable Unit: | 01 |
| Material ID: | 373725 |
| Material Code: | 0003A |
| Material Name: | #6 fuel oil |
| Case No.: | Not reported |
| Material FA: | Petroleum |
| Quantity: | 100.00 |
| Units: | G |
| Recovered: | .00 |
| Oxygenate: | Not reported |

| | |
|---|---|
| Facility ID: | 9510593 |
| Facility Type: | ER |
| Spill Number: | 9510593 |
| DER Facility ID: | 89676 |
| Site ID: | 101180 |
| DEC Region: | 2 |
| Closed Date: | 1996-11-22 |
| Spill Cause: | Traffic Accident |
| Spill Class: | C4 |
| SWIS: | 2401 |
| Spill Date: | 1995-11-22 |
| Investigator: | MCTIBBE |
| Referred To: | Not reported |
| Reported to Dept: | 1995-11-22 |
| CID: | 205 |
| Water Affected: | Not reported |
| Spill Source: | Institutional, Educational, Gov., Other |
| Spill Notifier: | Responsible Party |
| Cleanup Ceased: | Not reported |
| Cleanup Meets Std: | False |
| Last Inspection: | Not reported |
| Recommended Penalty: | False |
| UST Trust: | False |
| Remediation Phase: | 0 |
| Date Entered In Computer: | 1995-11-22 |
| Spill Record Last Update: | 1998-01-27 |
| Spiller Name: | BOB BROWNALL |

**INTERFAITH MEDICAL CENTER (Continued)** **S102149580**

Spiller Company: BROOKLYN JEWISH HOSPITAL
Spiller Address: 488 ST MARKS AVENUE
Spiller Company: 001
Contact Name: BOB BROWNALL
DEC Memo: "Prior to Sept, 2004 data translation this spill Lead_DEC Field was TIBBE REFER TO 95-10592."
Remarks: "TRUCK BELONGING TO HOSPITAL RAN OVER A TRANSFORMER."

All Materials:
Site ID: 101180
Operable Unit ID: 1025088
Operable Unit: 01
Material ID: 357956
Material Code: 0017A
Material Name: PCB oil
Case No.: Not reported
Material FA: Petroleum
Quantity: 10.00
Units: G
Recovered: .00
Oxygenate: Not reported

---

**AW383** **PARTS EXPRESS II INC** **NY SWF/LF** **S108146048**
**WNW** **860-64 ATLANTIC AVE** **N/A**
**1/4-1/2** **BROOKLYN, NY 11238**
**0.273 mi.**
**1439 ft.** **Site 1 of 2 in cluster AW**

**Relative:** **Lower**
**Actual:** **79 ft.**

SWF/LF:
Flag: INACTIVE
Region Code: 2
Phone Number: Not reported
Owner Name: Not reported
Owner Type: Not reported
Owner Address: Not reported
Owner Addr2: Not reported
Owner City,St,Zip: Not reported
Owner Email: Not reported
Owner Phone: Not reported
Contact Name: Not reported
Contact Address: Not reported
Contact Addr2: Not reported
Contact City,St,Zip: Not reported
Contact Email: Not reported
Contact Phone: Not reported
Activity Desc: Vehicle Dismantling Facility
Activity Number: Not reported
Active: No
East Coordinate: 587368
North Coordinate: 4503884
Accuracy Code: Not reported
Regulatory Status: Not reported
Waste Type: Not reported
Authorization #: Not reported
Authorization Date: Not reported
Expiration Date: Not reported
Operator Name: Not reported

**PARTS EXPRESS II INC (Continued)** **S108146048**

Operator Type: Not reported
Laste Date: Not reported

---

**AW384** **VERIZON NEW YORK INC-NY-35304** **NY LTANKS** **S106721662**
**WNW** **547 CLINTON AVENUE** **NY TANKS** **N/A**
**1/4-1/2** **BROOKLYN, NY 11238** **NY Spills**
**0.274 mi.** **NY MANIFEST**
**1449 ft.** **Site 2 of 2 in cluster AW**

**Relative:** **Lower**
**Actual:** **77 ft.**

LTANKS:

| | |
|---|---|
| Facility ID: | 9111872 |
| Site ID: | 281899 |
| Closed Date: | 2000-12-04 |
| Spill Number: | 9111872 |
| Spill Date: | 1992-02-18 |
| Spill Cause: | Tank Test Failure |
| Spill Source: | Commercial/Industrial |
| Spill Class: | C4 |
| Cleanup Ceased: | Not reported |
| SWIS: | 2401 |
| Investigator: | MCTIBBE |
| Referred To: | Not reported |
| Reported to Dept: | 1992-02-19 |
| CID: | Not reported |
| Water Affected: | Not reported |
| Spill Notifier: | Tank Tester |
| Last Inspection: | Not reported |
| Recommended Penalty: | False |
| Meets Standard: | False |
| UST Involvement: | False |
| Remediation Phase: | 0 |
| Date Entered In Computer: | 1992-02-20 |
| Spill Record Last Update: | 2000-12-04 |
| Spiller Name: | Not reported |
| Spiller Company: | Not reported |
| Spiller Address: | Not reported |
| Spiller County: | 001 |
| Spiller Contact: | Not reported |
| Spiller Phone: | Not reported |
| Spiller Extention: | Not reported |
| DEC Region: | 2 |
| DER Facility ID: | 268667 |
| DEC Memo: | "Prior to Sept, 2004 data translation this spill Lead_DEC Field was TIBBE transfered from tang to tibbe on 12/4/20000. see file." |
| Remarks: | "E I & R 8K HORNER EZ CHECK" |

All TTF:

| | |
|---|---|
| Facility ID: | 9111872 |
| Spill Number: | 9111872 |
| Spill Tank Test: | 1539637 |
| Site ID: | 281899 |
| Tank Number: | Not reported |
| Tank Size: | 0 |
| Material: | 0001 |
| EPA UST: | Not reported |
| UST: | Not reported |
| Cause: | Not reported |
| Source: | Not reported |

**VERIZON NEW YORK INC-NY-35304 (Continued)** **S106721662**

| | |
|---|---|
| Test Method: | 00 |
| Test Method 2: | Unknown |
| Leak Rate: | .00 |
| Gross Fail: | Not reported |
| Modified By: | Spills |
| Last Modified Date: | Not reported |

All Materials:

| | |
|---|---|
| Site ID: | 281899 |
| Operable Unit ID: | 962106 |
| Operable Unit: | 01 |
| Material ID: | 416879 |
| Material Code: | 0001A |
| Material Name: | #2 fuel oil |
| Case No.: | Not reported |
| Material FA: | Petroleum |
| Quantity: | -1.00 |
| Units: | L |
| Recovered: | .00 |
| Oxygenate: | Not reported |

TANKS:

| | |
|---|---|
| Facility Id: | 2-344451 |
| Region: | STATE |
| DEC Region: | 2 |
| Site Status: | Active |
| Program Type: | PBS |
| Expiration Date: | 08/23/2018 |
| UTM X: | 587343.70731 |
| UTM Y: | 4503961.23461 |

SPILLS:

| | |
|---|---|
| Facility ID: | 0408695 |
| Facility Type: | ER |
| Spill Number: | 0408695 |
| DER Facility ID: | 268667 |
| Site ID: | 333432 |
| DEC Region: | 2 |
| Closed Date: | 2005-01-06 |
| Spill Cause: | Unknown |
| Spill Class: | C4 |
| SWIS: | 2401 |
| Spill Date: | 2004-11-05 |
| Investigator: | JHOCONNE |
| Referred To: | Not reported |
| Reported to Dept: | 2004-11-05 |
| CID: | 73 |
| Water Affected: | Not reported |
| Spill Source: | Unknown |
| Spill Notifier: | Responsible Party |
| Cleanup Ceased: | Not reported |
| Cleanup Meets Std: | False |
| Last Inspection: | Not reported |
| Recommended Penalty: | False |
| UST Trust: | False |

**VERIZON NEW YORK INC-NY-35304 (Continued)** **S106721662**

| | |
|---|---|
| Remediation Phase: | 0 |
| Date Entered In Computer: | 2004-11-06 |
| Spill Record Last Update: | 2005-01-06 |
| Spiller Name: | Not reported |
| Spiller Company: | Not reported |
| Spiller Address: | 40 ELDRIDGE AV |
| Spiller Company: | 001 |
| Contact Name: | ERT DESK |
| DEC Memo: | "e2mis no. 156133: 11/5/04 11:20 HRS ENV OPS C. LUGO #03594 ENV OPS REPORTS FINDING APPROX 1 PT OF UNKNOWN OIL ON APPROX 5 GAL OF WATER IN V4724. THIS WAS FOUND WHILE ATTEMPTING TO CLEAN STRUCTURE FOR BQE WHO WAS THERE TO REPLACE A SUMP PUMP ON ACCT#C3275. THE SOURCE AND CAUSE OF THE SPILL IS UNKNOWN. THERE WERE NO SUBSTANTIAL CRACKS IN THE STRUCTURE AND THE STANDING WATER HAD NO MOVEMENT. THERE DID NOT APPEAR TO BE ANY SEWER CONNECTIONS AND THERE IS A CONCRETE SUMP. ENV STOP TAG# 45119 WAS PLACED AND ONE LIQUID SAMPLE TAKEN ON E PRIORITY FOR PCB ANALYSIS ON CHAIN OF CUSTODY# DD11404. HISTORICAL RECORDS INDICATE PCB 1PPM DATED 11/29/01. THE BQE CREW ON LOCATION WAS ADVISED TO PRESSURE TEST THE UNIT. CLEANUP IS PENDING LAB RESULTS. UPDATE 11/5/04 12:59 HRS BQE J. GUARDARRAMA REPORTS THE UNIT PASSED THE PRESSURE TEST. Lab Sequence Number: 04-09232-001 TOTAL PCB: 83 ppm Saturday, November 06, 2004 9:12 PM An Environmental Crew made up of A. Gladowski, R. Vega and R. Esponda completed the cleanup of VS 4724 on 6 Nov 04. The structure was double washed with 5 gal. Biogen 760, 5 gal. of Biogen 715 and 5 gal. bulldog. 110 gal. of liquid were removed via Astoria >50 tanker. Three drums of debris were removed and brought to 3rd Ave Yard via the 'one trip rule'. The sump was found cemented. Environmental stop tag # 45119 was pulled from the structure." |
| Remarks: | "1 PINT OIL ON 5 GALS OF WATER. NO TO ALL 5 QUESTIONS. SPILL COMING OFF 24 HR PROGRAM DUE TO LACK OF RESOURCES. CON ED REF # 156133." |

All Materials:

| | |
|---|---|
| Site ID: | 333432 |
| Operable Unit ID: | 1095587 |
| Operable Unit: | 01 |
| Material ID: | 575710 |
| Material Code: | 0066A |
| Material Name: | unknown petroleum |
| Case No.: | Not reported |
| Material FA: | Petroleum |
| Quantity: | .00 |
| Units: | G |
| Recovered: | .00 |
| Oxygenate: | Not reported |

NY MANIFEST:

| | |
|---|---|
| Country: | USA |
| EPA ID: | NYP004126546 |
| Facility Status: | Not reported |
| Location Address 1: | 547 CLINTON AVE |
| Code: | BP |
| Location Address 2: | Not reported |
| Total Tanks: | Not reported |
| Location City: | BROOKLYN |
| Location State: | NY |

**VERIZON NEW YORK INC-NY-35304 (Continued)** **S106721662**

| | |
|---|---|
| Location Zip: | Not reported |
| Location Zip 4: | Not reported |

NY MANIFEST:

| | |
|---|---|
| EPAID: | NYP004126546 |
| Mailing Name: | CONSOLIDATED EDISON |
| Mailing Contact: | FRANKLIN MURRAY |
| Mailing Address 1: | 4 IRVING PLACE RM 828 |
| Mailing Address 2: | Not reported |
| Mailing City: | NEW YORK |
| Mailing State: | NY |
| Mailing Zip: | 10003 |
| Mailing Zip 4: | Not reported |
| Mailing Country: | USA |
| Mailing Phone: | 2124602808 |

NY MANIFEST:

| | |
|---|---|
| Document ID: | NYE0619992 |
| Manifest Status: | Not reported |
| seq: | Not reported |
| Year: | 2004 |
| Trans1 State ID: | 46110JM |
| Trans2 State ID: | Not reported |
| Generator Ship Date: | 11/06/2004 |
| Trans1 Recv Date: | 11/06/2004 |
| Trans2 Recv Date: | Not reported |
| TSD Site Recv Date: | 11/06/2004 |
| Part A Recv Date: | Not reported |
| Part B Recv Date: | Not reported |
| Generator EPA ID: | NYP004126546 |
| Trans1 EPA ID: | NYD006982359 |
| Trans2 EPA ID: | Not reported |
| TSDF ID 1: | NYD980593 |
| TSDF ID 2: | Not reported |
| Manifest Tracking Number: | Not reported |
| Import Indicator: | Not reported |
| Export Indicator: | Not reported |
| Discr Quantity Indicator: | Not reported |
| Discr Type Indicator: | Not reported |
| Discr Residue Indicator: | Not reported |
| Discr Partial Reject Indicator: | Not reported |
| Discr Full Reject Indicator: | Not reported |
| Manifest Ref Number: | Not reported |
| Alt Facility RCRA ID: | Not reported |
| Alt Facility Sign Date: | Not reported |
| MGMT Method Type Code: | Not reported |
| Waste Code: | B002 - PETROLEUM OIL WITH 50 BUT < 500 PPM PCB |
| Waste Code: | Not reported |
| Waste Code: | Not reported |
| Waste Code: | Not reported |
| Waste Code: | Not reported |
| Waste Code: | Not reported |
| Quantity: | 00110 |
| Units: | G - Gallons (liquids only)* (8.3 pounds) |
| Number of Containers: | 001 |
| Container Type: | TT - Cargo tank, tank trucks |
| Handling Method: | T Chemical, physical, or biological treatment. |

**VERIZON NEW YORK INC-NY-35304 (Continued)** **S106721662**

Specific Gravity: 01.00

Click this hyperlink while viewing on your computer to access
-1 additional NY MANIFEST: record(s) in the EDR Site Report.

---

**385 NNW 1/4-1/2 0.284 mi. 1498 ft.** **191 ST JAMES PL.** **191 ST JAMES PLACE** **BROOKLYN, NY** **NY LTANKS** **S102660640** **N/A**

**Relative: Lower**

**Actual: 71 ft.**

LTANKS:

| | |
|---|---|
| Facility ID: | 9303316 |
| Site ID: | 178145 |
| Closed Date: | 1993-06-14 |
| Spill Number: | 9303316 |
| Spill Date: | 1993-06-11 |
| Spill Cause: | Tank Failure |
| Spill Source: | Private Dwelling |
| Spill Class: | D4 |
| Cleanup Ceased: | 1993-06-14 |
| SWIS: | 2401 |
| Investigator: | CAMMISA |
| Referred To: | Not reported |
| Reported to Dept: | 1993-06-14 |
| CID: | Not reported |
| Water Affected: | Not reported |
| Spill Notifier: | Other |
| Last Inspection: | Not reported |
| Recommended Penalty: | False |
| Meets Standard: | True |
| UST Involvement: | False |
| Remediation Phase: | 0 |
| Date Entered In Computer: | 1993-06-15 |
| Spill Record Last Update: | 1993-07-19 |
| Spiller Name: | Not reported |
| Spiller Company: | UNK OWNER |
| Spiller Address: | Not reported |
| Spiller County: | 999 |
| Spiller Contact: | Not reported |
| Spiller Phone: | Not reported |
| Spiller Extention: | Not reported |
| DEC Region: | 2 |
| DER Facility ID: | 149626 |
| DEC Memo: | "Prior to Sept, 2004 data translation this spill Lead_DEC Field was CAMMISA. " |
| Remarks: | "SPILL CONTAINED IN BASEMENT CLEAN UP IS COMPLETE - MAY NEED TO REMOVE MATERIAL NY DEP ENZO CATENZARO WAS AT SCENE 718 595-4656." |

All Materials:

| | |
|---|---|
| Site ID: | 178145 |
| Operable Unit ID: | 985214 |
| Operable Unit: | 01 |
| Material ID: | 396894 |
| Material Code: | 0001A |
| Material Name: | #2 fuel oil |
| Case No.: | Not reported |

**191 ST JAMES PL. (Continued)** **S102660640**

| | |
|---|---|
| Material FA: | Petroleum |
| Quantity: | 100.00 |
| Units: | G |
| Recovered: | .00 |
| Oxygenate: | Not reported |

---

**386**
**West**
**1/4-1/2**
**0.297 mi.**
**1566 ft.**

**ST JOSEPH'S SRO** **NY LTANKS** **S105997561**
**683 DEAN ST** **N/A**
**BROOKLYN, NY**

**Relative:**
**Higher**

**Actual:**
**85 ft.**

LTANKS:

| | |
|---|---|
| Facility ID: | 0209294 |
| Site ID: | 247771 |
| Closed Date: | 2003-12-08 |
| Spill Number: | 0209294 |
| Spill Date: | 2002-12-10 |
| Spill Cause: | Tank Test Failure |
| Spill Source: | Institutional, Educational, Gov., Other |
| Spill Class: | B3 |
| Cleanup Ceased: | Not reported |
| SWIS: | 2401 |
| Investigator: | SMSANGES |
| Referred To: | Not reported |
| Reported to Dept: | 2002-12-10 |
| CID: | 211 |
| Water Affected: | Not reported |
| Spill Notifier: | Tank Tester |
| Last Inspection: | Not reported |
| Recommended Penalty: | False |
| Meets Standard: | False |
| UST Involvement: | False |
| Remediation Phase: | 0 |
| Date Entered In Computer: | 2002-12-10 |
| Spill Record Last Update: | 2003-12-08 |
| Spiller Name: | JOANN ESPOSITO |
| Spiller Company: | ST JOSEPH'S SRO |
| Spiller Address: | 683 DEAN ST |
| Spiller County: | 001 |
| Spiller Contact: | JOANN ESPOSITO |
| Spiller Phone: | (917) 766-9600 |
| Spiller Extention: | Not reported |
| DEC Region: | 2 |
| DER Facility ID: | 203455 |
| DEC Memo: | "Prior to Sept, 2004 data translation this spill Lead_DEC Field was SANGESLAND 7/17/2003 Petroleum Tank Cleaners tested soil from under the tank bottom. 8021 & 8270 were all below TAGM Guidance Limits. Tank will be filled with cement and closed in place. Spill Closed " |
| Remarks: | "" |

All TTF:

| | |
|---|---|
| Facility ID: | 0209294 |
| Spill Number: | 0209294 |
| Spill Tank Test: | 1527805 |
| Site ID: | 247771 |
| Tank Number: | 1 |

**ST JOSEPH'S SRO (Continued)** **S105997561**

| | |
|---|---|
| Tank Size: | 5000 |
| Material: | 0001 |
| EPA UST: | Not reported |
| UST: | Not reported |
| Cause: | Not reported |
| Source: | Not reported |
| Test Method: | 03 |
| Test Method 2: | Horner EZ Check I or II |
| Leak Rate: | .00 |
| Gross Fail: | Not reported |
| Modified By: | Spills |
| Last Modified Date: | Not reported |

All Materials:

| | |
|---|---|
| Site ID: | 247771 |
| Operable Unit ID: | 862465 |
| Operable Unit: | 01 |
| Material ID: | 516269 |
| Material Code: | 0001A |
| Material Name: | #2 fuel oil |
| Case No.: | Not reported |
| Material FA: | Petroleum |
| Quantity: | .00 |
| Units: | G |
| Recovered: | .00 |
| Oxygenate: | Not reported |

---

**AX387** **316 PROSPECT PLACE/BKLYN** **NY LTANKS** **S100166787**
**SW** **316 PROSPECT PLACE** **N/A**
**1/4-1/2** **NEW YORK CITY, NY**
**0.299 mi.**
**1581 ft.** **Site 1 of 2 in cluster AX**

**Relative:**
**Higher**

**Actual:**
**113 ft.**

LTANKS:

| | |
|---|---|
| Facility ID: | 8912288 |
| Site ID: | 307949 |
| Closed Date: | 1990-03-28 |
| Spill Number: | 8912288 |
| Spill Date: | 1990-03-26 |
| Spill Cause: | Tank Failure |
| Spill Source: | Private Dwelling |
| Spill Class: | Not reported |
| Cleanup Ceased: | 1990-03-28 |
| SWIS: | 2401 |
| Investigator: | WILSON |
| Referred To: | Not reported |
| Reported to Dept: | 1990-03-27 |
| CID: | Not reported |
| Water Affected: | Not reported |
| Spill Notifier: | Other |
| Last Inspection: | Not reported |
| Recommended Penalty: | False |
| Meets Standard: | True |
| UST Involvement: | False |
| Remediation Phase: | 0 |
| Date Entered In Computer: | 1990-04-02 |

**316 PROSPECT PLACE/BKLYN (Continued)** **S100166787**

| | |
|---|---|
| Spill Record Last Update: | 1990-05-09 |
| Spiller Name: | Not reported |
| Spiller Company: | 316 PROSPECT AVENUE |
| Spiller Address: | 316 PROSPECT AVENUE |
| Spiller County: | 001 |
| Spiller Contact: | Not reported |
| Spiller Phone: | Not reported |
| Spiller Extention: | Not reported |
| DEC Region: | 2 |
| DER Facility ID: | 248705 |
| DEC Memo: | "" |
| Remarks: | "CUSTOMER CALLED WITH NO HEAT, SERVICEMAN FOUND (2) 275 GALLON TANKS INBASEMENT ON A CONCRETE FLOOR, FOUND ONE TANK LEAKING, APPLIED SPEEDY DRY, WILL PICK UP & DISPOSE." |

All Materials:

| | |
|---|---|
| Site ID: | 307949 |
| Operable Unit ID: | 937985 |
| Operable Unit: | 01 |
| Material ID: | 441759 |
| Material Code: | 0001A |
| Material Name: | #2 fuel oil |
| Case No.: | Not reported |
| Material FA: | Petroleum |
| Quantity: | 1.00 |
| Units: | G |
| Recovered: | .00 |
| Oxygenate: | Not reported |

---

**AY388** **CLOSED-LACKOF RECENT INFO** **NY LTANKS** **S106703269**
**SSE** **520 PROSPECT PLACE** **N/A**
**1/4-1/2** **BROOKLYN, NY**
**0.301 mi.**
**1587 ft.** **Site 1 of 2 in cluster AY**

**Relative:**
**Higher**

**Actual:**
**115 ft.**

LTANKS:

| | |
|---|---|
| Facility ID: | 8803194 |
| Site ID: | 267462 |
| Closed Date: | 2003-03-05 |
| Spill Number: | 8803194 |
| Spill Date: | 1988-07-13 |
| Spill Cause: | Tank Test Failure |
| Spill Source: | Commercial/Industrial |
| Spill Class: | C4 |
| Cleanup Ceased: | Not reported |
| SWIS: | 2401 |
| Investigator: | ADMIN. CLOSED |
| Referred To: | Not reported |
| Reported to Dept: | 1988-07-13 |
| CID: | Not reported |
| Water Affected: | Not reported |
| Spill Notifier: | Tank Tester |
| Last Inspection: | Not reported |
| Recommended Penalty: | False |
| Meets Standard: | False |
| UST Involvement: | False |
| Remediation Phase: | 0 |

**CLOSED-LACKOF RECENT INFO (Continued)** **S106703269**

Date Entered In Computer: 1988-07-15
Spill Record Last Update: 2004-02-19
Spiller Name: MR HOFFMAN
Spiller Company: J H MCB CNTR FOR NRSING
Spiller Address: Not reported
Spiller County: 001
Spiller Contact: Not reported
Spiller Phone: Not reported
Spiller Extention: Not reported
DEC Region: 2
DER Facility ID: 261694
DEC Memo: "Prior to Sept, 2004 data translation this spill Lead_DEC Field was ADMIN.CLOSED 03/05/2003- Closed Due To The Nature / Extent Of The Spill Report"
Remarks: "12K TANK SYSTEM FAILED HORNER-EZY. WOULDN'T STABILIZE IN STAND PIPE.CLOSED DUE TO LACK OF ANY RECENT INFO- DOES NOT MEET ANY CLEAN UP REQUIREMENTS."

All TTF:
Facility ID: 8803194
Spill Number: 8803194
Spill Tank Test: 1534280
Site ID: 267462
Tank Number: Not reported
Tank Size: 0
Material: 0002
EPA UST: Not reported
UST: Not reported
Cause: Not reported
Source: Not reported
Test Method: 00
Test Method 2: Unknown
Leak Rate: .00
Gross Fail: Not reported
Modified By: Spills
Last Modified Date: Not reported

All Materials:
Site ID: 267462
Operable Unit ID: 918370
Operable Unit: 01
Material ID: 458754
Material Code: 0002A
Material Name: #4 fuel oil
Case No.: Not reported
Material FA: Petroleum
Quantity: -1.00
Units: G
Recovered: .00
Oxygenate: Not reported

Facility ID: 8804812
Site ID: 324880
Closed Date: 2003-03-05
Spill Number: 8804812
Spill Date: 1988-08-31

**CLOSED-LACKOF RECENT INFO (Continued)** **S106703269**

| | |
|---|---|
| Spill Cause: | Tank Test Failure |
| Spill Source: | Institutional, Educational, Gov., Other |
| Spill Class: | C4 |
| Cleanup Ceased: | Not reported |
| SWIS: | 2401 |
| Investigator: | ADMIN. CLOSED |
| Referred To: | Not reported |
| Reported to Dept: | 1988-08-31 |
| CID: | Not reported |
| Water Affected: | Not reported |
| Spill Notifier: | Tank Tester |
| Last Inspection: | Not reported |
| Recommended Penalty: | False |
| Meets Standard: | False |
| UST Involvement: | False |
| Remediation Phase: | 0 |
| Date Entered In Computer: | 1988-09-02 |
| Spill Record Last Update: | 2004-02-19 |
| Spiller Name: | Not reported |
| Spiller Company: | JHMBC NURSING HOME |
| Spiller Address: | 520 PROSPECT PLACE |
| Spiller County: | 001 |
| Spiller Contact: | Not reported |
| Spiller Phone: | Not reported |
| Spiller Extention: | Not reported |
| DEC Region: | 2 |
| DER Facility ID: | 261694 |
| DEC Memo: | "Prior to Sept, 2004 data translation this spill Lead_DEC Field was ADMIN.CLOSED 03/05/2003- Closed Due To The Nature / Extent Of The Spill Report" |
| Remarks: | "6K TK, L R =-.179GPH, PROBABLY WAS A SYSTEM TEST, WILL ISOLATE AND RE-TEST. 10/8/88 :RETEST ON TANK, HIGH VOLUME LEAK.CLOSED DUE TO LACK OF ANY RECENT INFO- DOES NOT MEET ANY CLEAN UP REQUIREMENTS." |

All TTF:

| | |
|---|---|
| Facility ID: | 8804812 |
| Spill Number: | 8804812 |
| Spill Tank Test: | 1534549 |
| Site ID: | 324880 |
| Tank Number: | Not reported |
| Tank Size: | 0 |
| Material: | 0002 |
| EPA UST: | Not reported |
| UST: | Not reported |
| Cause: | Not reported |
| Source: | Not reported |
| Test Method: | 00 |
| Test Method 2: | Unknown |
| Leak Rate: | .00 |
| Gross Fail: | Not reported |
| Modified By: | Spills |
| Last Modified Date: | Not reported |

All Materials:

| | |
|---|---|
| Site ID: | 324880 |
| Operable Unit ID: | 919940 |
| Operable Unit: | 01 |

**CLOSED-LACKOF RECENT INFO (Continued)** **S106703269**

| | |
|---|---|
| Material ID: | 456743 |
| Material Code: | 0002A |
| Material Name: | #4 fuel oil |
| Case No.: | Not reported |
| Material FA: | Petroleum |
| Quantity: | -1.00 |
| Units: | L |
| Recovered: | .00 |
| Oxygenate: | Not reported |

---

**AX389** **APT BUILDING - TTF** **NY LTANKS** **S112231242**
**SW** **307 PROSPECT PLACE** **N/A**
**1/4-1/2** **BROOKLYN, NY**
**0.302 mi.**
**1594 ft.** **Site 2 of 2 in cluster AX**

**Relative:** **Higher**
**Actual:** **110 ft.**

LTANKS:

| | |
|---|---|
| Facility ID: | 1206302 |
| Site ID: | 469296 |
| Closed Date: | 2017-08-08 |
| Spill Number: | 1206302 |
| Spill Date: | 2012-09-26 |
| Spill Cause: | Tank Test Failure |
| Spill Source: | Commercial/Industrial |
| Spill Class: | C4 |
| Cleanup Ceased: | Not reported |
| SWIS: | 2401 |
| Investigator: | PXLAKHAN |
| Referred To: | Not reported |
| Reported to Dept: | 2012-09-26 |
| CID: | Not reported |
| Water Affected: | Not reported |
| Spill Notifier: | Other |
| Last Inspection: | Not reported |
| Recommended Penalty: | False |
| Meets Standard: | False |
| UST Involvement: | False |
| Remediation Phase: | 0 |
| Date Entered In Computer: | 2012-09-26 |
| Spill Record Last Update: | 2017-08-08 |
| Spiller Name: | Not reported |
| Spiller Company: | TANK TEST FAILURE |
| Spiller Address: | Not reported |
| Spiller County: | 999 |
| Spiller Contact: | JIM MARTIN |
| Spiller Phone: | (646)2799509 |
| Spiller Extention: | Not reported |
| DEC Region: | 2 |
| DER Facility ID: | 423595 |
| DEC Memo: | "12/19/12 AFrischeisen TTF sent and upped to eDocs. 12/23/2015: Rashad Spill reassigned from DeMeo to Omar as per DeMeo. 307 Prospect Place does not have an alternate address. No additional spill report or PBS registration found. No documents found in D2. 12/30/2015: Rashad Sent email to Carrie from ATS: Spill#1206302 for 307 Prospect Place, Brooklyn NY 11238 received on 9/26/2012 has been reassigned to me. The previous notes state that there was a tank test failure at this location. If you have any documentation or information that you |

**APT BUILDING - TTF (Continued)** **S112231242**

could provide me it would be appreciated. Carrie replied: I have reached out to our original customer to obtain permission to release the report and customer information. As soon as I receive a response, I will advise accordingly. If you have any questions, please do not hesitate to contact us. Carrie sent follow up email: I spoke to our original customer. At this time we do not have permission to release any information regarding this property. James Martin (treasurer) email - jmart1745@aol.com, Stephen Furnstahl (President) email - sfurnstahl@gmail.com. 1/17/2017 Austin This spill report is being transferred from Rashad Omar to Jennifer Kann end. 6/6/17: J.Kann - As per Austin, spill reassigned to Lakhani. 06/20/17 - Lakhani Spoke to ATS and they informed that after the initial failing test completed on 09/26/12 there was no follow up. 08/03/17 - Lakhani DEC Lakhani emailed Stephen Furnstahl and James Martin regarding the tank failure. 08/08/17 - Lakhani James Martin emailed a passing tightness test dated 10/17/2012 along with photos of the tank. Documents uploaded to D2. Due to tight tank and no evidence of discharge to the subsurface, spill is closed. "

Remarks: "repair/retest pending"

All Materials:

| | |
|---|---|
| Site ID: | 469296 |
| Operable Unit ID: | 1219190 |
| Operable Unit: | 01 |
| Material ID: | 2217669 |
| Material Code: | 0001A |
| Material Name: | #2 fuel oil |
| Case No.: | Not reported |
| Material FA: | Petroleum |
| Quantity: | Not reported |
| Units: | Not reported |
| Recovered: | Not reported |
| Oxygenate: | Not reported |

---

**AY390** **CASSENA NURSING HOME** **NY LTANKS** **S121464540**
**SSE** **727 CLASSON AVE** **N/A**
**1/4-1/2** **BROOKLYN, NY**
**0.305 mi.**
**1613 ft.** **Site 2 of 2 in cluster AY**

**Relative:**
**Higher**

**Actual:**
**117 ft.**

LTANKS:

| | |
|---|---|
| Facility ID: | 1708947 |
| Site ID: | 565379 |
| Closed Date: | 2018-02-01 |
| Spill Number: | 1708947 |
| Spill Date: | 2017-12-27 |
| Spill Cause: | Tank Test Failure |
| Spill Source: | Commercial/Industrial |
| Spill Class: | Not reported |
| Cleanup Ceased: | Not reported |
| SWIS: | 2401 |
| Investigator: | vszhune |
| Referred To: | Not reported |
| Reported to Dept: | 2017-12-27 |
| CID: | Not reported |
| Water Affected: | Not reported |
| Spill Notifier: | Tank Tester |

**CASSENA NURSING HOME (Continued)** **S121464540**

| | |
|---|---|
| Last Inspection: | Not reported |
| Recommended Penalty: | False |
| Meets Standard: | False |
| UST Involvement: | False |
| Remediation Phase: | 0 |
| Date Entered In Computer: | 2017-12-27 |
| Spill Record Last Update: | 2018-02-01 |
| Spiller Name: | BRENDAN HOGAN |
| Spiller Company: | CASSENA NURSING HOME |
| Spiller Address: | 727 CLASSON AVE |
| Spiller County: | 999 |
| Spiller Contact: | BRENDAN HOGAN |
| Spiller Phone: | (845) 564-9555 |
| Spiller Extention: | Not reported |
| DEC Region: | 2 |
| DER Facility ID: | 518893 |
| DEC Memo: | "12/27/17-Zhune spoke to Barbara from WCC Tank. Barbara said the tank was a 1080 gallons tank. It was tested and it failed the test with a dry leak. 12/28/17-A TTF letter was sent to: Mr. Gregory Tetirello Cassena Cara Nursing Home 727 Classon Ave. Brooklyn NY 11238 Gregory Tetirello 718-636-1000 2/1/18-James Wlson from East Coast emailed the report dated January 31, 2018. The report stated that on December 27, 2017, one (1) underground storage tank UST failed to pass a precision tightness test. On January 25, 2018 East Coast Environmental Sevices of New York (ECES) was on site to perform a retest of the UST and discovered the failed tank test due a damaged sounding line. ECES replaced the damaged sounding line; the tank system was retesting and passed on January 25, 2018. The result of the passing tank test are enclosed. No petroleum impacted soil or staining was observed during tank repair activities. Spill Closed. " |
| Remarks: | "tank test failure, unknown size.RE- testing pending" |

All Materials:

| | |
|---|---|
| Site ID: | 565379 |
| Operable Unit ID: | 1313316 |
| Operable Unit: | 01 |
| Material ID: | 2320731 |
| Material Code: | 0001A |
| Material Name: | #2 fuel oil |
| Case No.: | Not reported |
| Material FA: | Petroleum |
| Quantity: | Not reported |
| Units: | Not reported |
| Recovered: | Not reported |
| Oxygenate: | Not reported |

---

**AZ391** **SPILL NUMBER 9811791** **NY LTANKS** **S104619893**
**East** **541 FRANKLIN AVE** **NY Spills** **N/A**
**1/4-1/2** **BROOKLYN, NY**
**0.309 mi.**
**1629 ft.** **Site 1 of 2 in cluster AZ**

**Relative:** LTANKS:
**Lower**

| | |
|---|---|
| Facility ID: | 9811791 |
| Site ID: | 101188 |
| Closed Date: | 1999-03-12 |
| Spill Number: | 9811791 |

**Actual:**
**71 ft.**

**SPILL NUMBER 9811791 (Continued)** **S104619893**

| | |
|---|---|
| Spill Date: | 1998-12-18 |
| Spill Cause: | Tank Failure |
| Spill Source: | Private Dwelling |
| Spill Class: | C3 |
| Cleanup Ceased: | Not reported |
| SWIS: | 2401 |
| Investigator: | O'DOWD |
| Referred To: | Not reported |
| Reported to Dept: | 1998-12-18 |
| CID: | 384 |
| Water Affected: | Not reported |
| Spill Notifier: | Citizen |
| Last Inspection: | Not reported |
| Recommended Penalty: | False |
| Meets Standard: | False |
| UST Involvement: | False |
| Remediation Phase: | 0 |
| Date Entered In Computer: | 1998-12-18 |
| Spill Record Last Update: | 2003-02-14 |
| Spiller Name: | VALARIE HORTON |
| Spiller Company: | VALARIE HORTON |
| Spiller Address: | 541 FRANKLIN AVE |
| Spiller County: | 001 |
| Spiller Contact: | VALARIE HORTON |
| Spiller Phone: | (718) 638-5077 |
| Spiller Extention: | Not reported |
| DEC Region: | 2 |
| DER Facility ID: | 89684 |
| DEC Memo: | "" |
| Remarks: | "BROOKLYN UNION GAS EMPLOYEE EDDIE MCCLEAN FOUND SPILL IN BASEMENT OF RESIDENCE. BOTH TANKS ARE LEAKING. CLEAN UP IS PENDING. LANDLORD WAS NOTIFIED BY VALARIE HORTON AND BROOKLYN UNION GAS BUT DOES NOT BELIEVE HE WILL BE DOING ANYTHING ABOUT IT." |

All Materials:

| | |
|---|---|
| Site ID: | 101188 |
| Operable Unit ID: | 1072565 |
| Operable Unit: | 01 |
| Material ID: | 312075 |
| Material Code: | 0001A |
| Material Name: | #2 fuel oil |
| Case No.: | Not reported |
| Material FA: | Petroleum |
| Quantity: | .00 |
| Units: | G |
| Recovered: | .00 |
| Oxygenate: | Not reported |

SPILLS:

| | |
|---|---|
| Facility ID: | 9811801 |
| Facility Type: | ER |
| Spill Number: | 9811801 |
| DER Facility ID: | 89684 |
| Site ID: | 245164 |
| DEC Region: | 2 |
| Closed Date: | 1999-03-12 |

**SPILL NUMBER 9811791 (Continued)** **S104619893**

| | |
|---|---|
| Spill Cause: | Unknown |
| Spill Class: | B2 |
| SWIS: | 2401 |
| Spill Date: | 1998-12-18 |
| Investigator: | O'DOWD |
| Referred To: | Not reported |
| Reported to Dept: | 1998-12-18 |
| CID: | 257 |
| Water Affected: | Not reported |
| Spill Source: | Unknown |
| Spill Notifier: | Local Agency |
| Cleanup Ceased: | Not reported |
| Cleanup Meets Std: | False |
| Last Inspection: | Not reported |
| Recommended Penalty: | False |
| UST Trust: | False |
| Remediation Phase: | 0 |
| Date Entered In Computer: | 1998-12-18 |
| Spill Record Last Update: | 2008-10-30 |
| Spiller Name: | Not reported |
| Spiller Company: | UNKNOWN |
| Spiller Address: | Not reported |
| Spiller Company: | 999 |
| Contact Name: | ELIZABETH PORTER |
| DEC Memo: | "" |
| Remarks: | "2 - 250gal drums in basement of building that are leaking and there is a oder in the building nextdoor" |

All Materials:

| | |
|---|---|
| Site ID: | 245164 |
| Operable Unit ID: | 1072571 |
| Operable Unit: | 01 |
| Material ID: | 312085 |
| Material Code: | 0066A |
| Material Name: | unknown petroleum |
| Case No.: | Not reported |
| Material FA: | Petroleum |
| Quantity: | .00 |
| Units: | G |
| Recovered: | .00 |
| Oxygenate: | Not reported |

---

**392**
**WSW**
**1/4-1/2**
**0.313 mi.**
**1653 ft.**

**276 ST MARKS AVE/N Y TEL**
**276 ST. MARK'S AVENUE**
**BROOKLYN, NY**

**NY LTANKS** **S100177507**
**NY Spills** **N/A**

**Relative:**
**Higher**

**Actual:**
**103 ft.**

LTANKS:

| | |
|---|---|
| Facility ID: | 9110236 |
| Site ID: | 94412 |
| Closed Date: | 2000-04-28 |
| Spill Number: | 9110236 |
| Spill Date: | 1991-12-30 |
| Spill Cause: | Tank Test Failure |
| Spill Source: | Commercial/Industrial |
| Spill Class: | C4 |

**276 ST MARKS AVE/N Y TEL (Continued)** **S100177507**

| | |
|---|---|
| Cleanup Ceased: | Not reported |
| SWIS: | 2401 |
| Investigator: | MCTIBBE |
| Referred To: | Not reported |
| Reported to Dept: | 1991-12-30 |
| CID: | Not reported |
| Water Affected: | Not reported |
| Spill Notifier: | Tank Tester |
| Last Inspection: | Not reported |
| Recommended Penalty: | False |
| Meets Standard: | False |
| UST Involvement: | False |
| Remediation Phase: | 0 |
| Date Entered In Computer: | 1992-01-08 |
| Spill Record Last Update: | 2000-04-28 |
| Spiller Name: | Not reported |
| Spiller Company: | NY TEL |
| Spiller Address: | Not reported |
| Spiller County: | 001 |
| Spiller Contact: | Not reported |
| Spiller Phone: | Not reported |
| Spiller Extention: | Not reported |
| DEC Region: | 2 |
| DER Facility ID: | 188457 |
| DEC Memo: | "Prior to Sept, 2004 data translation this spill Lead_DEC Field was TIBBE SEE FILE" |
| Remarks: | "3K PETROTYTE GROSS; REPAIR & RETEST" |

All TTF:

| | |
|---|---|
| Facility ID: | 9110236 |
| Spill Number: | 9110236 |
| Spill Tank Test: | 1539476 |
| Site ID: | 94412 |
| Tank Number: | Not reported |
| Tank Size: | 0 |
| Material: | 0001 |
| EPA UST: | Not reported |
| UST: | Not reported |
| Cause: | Not reported |
| Source: | Not reported |
| Test Method: | 00 |
| Test Method 2: | Unknown |
| Leak Rate: | .00 |
| Gross Fail: | Not reported |
| Modified By: | Spills |
| Last Modified Date: | Not reported |

All Materials:

| | |
|---|---|
| Site ID: | 94412 |
| Operable Unit ID: | 963840 |
| Operable Unit: | 01 |
| Material ID: | 418789 |
| Material Code: | 0001A |
| Material Name: | #2 fuel oil |
| Case No.: | Not reported |
| Material FA: | Petroleum |
| Quantity: | -1.00 |

**276 ST MARKS AVE/N Y TEL (Continued)** **S100177507**

| | |
|---|---|
| Units: | G |
| Recovered: | .00 |
| Oxygenate: | Not reported |

SPILLS:

| | |
|---|---|
| Facility ID: | 0230015 |
| Facility Type: | ER |
| Spill Number: | 0230015 |
| DER Facility ID: | 188457 |
| Site ID: | 228478 |
| DEC Region: | 2 |
| Closed Date: | 2000-05-02 |
| Spill Cause: | Equipment Failure |
| Spill Class: | Not reported |
| SWIS: | 2401 |
| Spill Date: | 1995-12-25 |
| Investigator: | MCTIBBE |
| Referred To: | Not reported |
| Reported to Dept: | 2002-06-25 |
| CID: | Not reported |
| Water Affected: | Not reported |
| Spill Source: | Commercial/Industrial |
| Spill Notifier: | Responsible Party |
| Cleanup Ceased: | Not reported |
| Cleanup Meets Std: | False |
| Last Inspection: | Not reported |
| Recommended Penalty: | False |
| UST Trust: | False |
| Remediation Phase: | 0 |
| Date Entered In Computer: | 2002-06-25 |
| Spill Record Last Update: | 2002-06-25 |
| Spiller Name: | JOHN QUATRALE |
| Spiller Company: | VERIZON |
| Spiller Address: | 221 E. 37TH STR |
| Spiller Company: | 001 |
| Contact Name: | JOHN QUATRALE |
| DEC Memo: | "Prior to Sept, 2004 data translation this spill Lead_DEC Field was TIBBE SPILL OPENED FOR FILING PURPOSES. MINOR SOIL CONTAMINATION IDENTIFIED FROM SAMPLE RESULTS " |
| Remarks: | "MINOR SOIL CONTAMINATION DISCOVERED DURING TANK CLOSURE." |

All Materials:

| | |
|---|---|
| Site ID: | 228478 |
| Operable Unit ID: | 866804 |
| Operable Unit: | 01 |
| Material ID: | 509654 |
| Material Code: | 0009 |
| Material Name: | gasoline |
| Case No.: | Not reported |
| Material FA: | Petroleum |
| Quantity: | .00 |
| Units: | G |
| Recovered: | .00 |
| Oxygenate: | Not reported |

**AZ393** **1134-1152 FULTON STREET** **NY VCP** **S118943562**
**East** **1134-1152 FULTON STREET** **N/A**
**1/4-1/2** **NEW YORK CITY, NY**
**0.315 mi.**
**1662 ft.** **Site 2 of 2 in cluster AZ**

**Relative:**
**Higher**

**Actual:**
**94 ft.**

VCP NYC:
Project ID: 16CVCP014K
Project Name: 1134-1152 FULTON STREET
Project Address: 1134-1152 FULTON STREET
Borough: BROOKLYN

VCP NYC:
Project ID: 16CVCP014K
File Name: 2015-09-21.RIR
URL: http://www.nyc.gov/html/oer/downloads/pdf/repository/NYCBCP_Brooklyn/16CVCP014K/2015-09-21.13EH-N483K.1143 Fulton St.report.RIR.pdf

Project ID: 16CVCP014K
File Name: 2015-11-24.RAWP
URL: http://www.nyc.gov/html/oer/downloads/pdf/repository/NYCBCP_Brooklyn/16CVCP014K/2015-11-24.16CVCP014K.1134 Fulton St.report.RAWP_V3.pdf

Project ID: 16CVCP014K
File Name: 2015-11-24.Stipulation_List
URL: http://www.nyc.gov/html/oer/downloads/pdf/repository/NYCBCP_Brooklyn/16CVCP014K/2015-11-24.13TMP0483K.RAP RAWP Stipulation Letter.Final.pdf

Project ID: 16CVCP014K
File Name: 2015-12-18.Decision_Document
URL: http://www.nyc.gov/html/oer/downloads/pdf/repository/NYCBCP_Brooklyn/16CVCP014K/2015-12-18.13TMP0483K.Decision Document RAWP Approval.COPY.pdf

Project ID: 16CVCP014K
File Name: 2015-11-24.Factsheet-1
URL: http://www.nyc.gov/html/oer/downloads/pdf/repository/NYCBCP_Brooklyn/16CVCP014K/2015-11-18.16CVCP014K.doc.1134-Fulton_Street_FactSheet-1.pdf

Project ID: 16CVCP014K
File Name: 2015-11-24.Translated_Factsheet-1
URL: http://www.nyc.gov/html/oer/downloads/pdf/repository/NYCBCP_Brooklyn/16CVCP014K/2015-11-18.16CVCP014K.Translated_FS1.pdf

Project ID: 16CVCP014K
File Name: 2015-11-24.Translated_CPS
URL: http://www.nyc.gov/html/oer/downloads/pdf/repository/NYCBCP_Brooklyn/16CVCP014K/2015-11-24.16CVCP014K.1134 Fulton St.translated_CPS.pdf

Project ID: 16CVCP014K
File Name: 2017-07-10.Factsheet-2
URL: http://www.nyc.gov/html/oer/downloads/pdf/repository/NYCBCP_Brooklyn/16CVCP014K/2017-07-10.13TMP0483K.Fact Sheet 2 (NYC VCP Remediation Start).OER.pdf

Project ID: 16CVCP014K
File Name: 2016-07-10.Translated_Factsheet-2
URL: http://www.nyc.gov/html/oer/downloads/pdf/repository/NYCBCP_Brooklyn/16CVCP014K/2017-07-10.13TMP0483K.Translations - Fact Sheet 2.OER.pdf

**BA394**
**ESE**
**1/4-1/2**
**0.316 mi.**
**1666 ft.**

**592 FRANKLIN AVE**
**RESIDENTS**
**BROOKLYN, NY**

**Site 1 of 2 in cluster BA**

**NY LTANKS** **S102663525**
**N/A**

**Relative:**
**Higher**

**Actual:**
**93 ft.**

LTANKS:

| | |
|---|---|
| Facility ID: | 9706260 |
| Site ID: | 212630 |
| Closed Date: | 1997-08-22 |
| Spill Number: | 9706260 |
| Spill Date: | 1997-08-22 |
| Spill Cause: | Tank Overfill |
| Spill Source: | Private Dwelling |
| Spill Class: | C4 |
| Cleanup Ceased: | Not reported |
| SWIS: | 2401 |
| Investigator: | LUCE |
| Referred To: | Not reported |
| Reported to Dept: | 1997-08-22 |
| CID: | 282 |
| Water Affected: | Not reported |
| Spill Notifier: | Other |
| Last Inspection: | Not reported |
| Recommended Penalty: | False |
| Meets Standard: | False |
| UST Involvement: | False |
| Remediation Phase: | 0 |
| Date Entered In Computer: | 1997-08-22 |
| Spill Record Last Update: | 1997-08-25 |
| Spiller Name: | HOMEOWNER |
| Spiller Company: | RESIDENTS OF 592 |
| Spiller Address: | SAME |
| Spiller County: | 001 |
| Spiller Contact: | SAME FOR NOW |
| Spiller Phone: | (718) 399-6412 |
| Spiller Extention: | Not reported |
| DEC Region: | 2 |
| DER Facility ID: | 176151 |
| DEC Memo: | "" |
| Remarks: | "THE DRIVER MADE A DELIVERY AND THE CUSTOMER ODERED TO HAVE THE TAN FILLED AND WHEN HE GOT TO 25 GALLONS IT OVERFLOWED. THEY HAVE A CREW ENROUTE TO CLEAN UP SPILL " |

All Materials:

| | |
|---|---|
| Site ID: | 212630 |
| Operable Unit ID: | 1052421 |
| Operable Unit: | 01 |
| Material ID: | 331850 |
| Material Code: | 0001A |
| Material Name: | #2 fuel oil |
| Case No.: | Not reported |
| Material FA: | Petroleum |
| Quantity: | 5.00 |
| Units: | G |
| Recovered: | .00 |
| Oxygenate: | Not reported |

**395**
**SSW**
**1/4-1/2**
**0.317 mi.**
**1676 ft.**

**CLOSED-LACKOF RECENT INFO**
**434 PARK PLACE**
**BROOKLYN, NY**

**NY LTANKS** **S104619549**
**N/A**

**Relative:**
**Higher**

**Actual:**
**127 ft.**

LTANKS:

| | |
|---|---|
| Facility ID: | 9803013 |
| Site ID: | 327341 |
| Closed Date: | 2003-03-10 |
| Spill Number: | 9803013 |
| Spill Date: | 1998-06-08 |
| Spill Cause: | Tank Test Failure |
| Spill Source: | Commercial/Industrial |
| Spill Class: | C3 |
| Cleanup Ceased: | Not reported |
| SWIS: | 2401 |
| Investigator: | ADMIN. CLOSED |
| Referred To: | Not reported |
| Reported to Dept: | 1998-06-08 |
| CID: | 369 |
| Water Affected: | Not reported |
| Spill Notifier: | Other |
| Last Inspection: | Not reported |
| Recommended Penalty: | False |
| Meets Standard: | False |
| UST Involvement: | False |
| Remediation Phase: | 0 |
| Date Entered In Computer: | 1998-06-08 |
| Spill Record Last Update: | 2003-03-10 |
| Spiller Name: | MR MACDOUGALD |
| Spiller Company: | Not reported |
| Spiller Address: | 434 PARK PLACE |
| Spiller County: | 001 |
| Spiller Contact: | MR MACDOUGALD |
| Spiller Phone: | (718) 622-6110 |
| Spiller Extention: | Not reported |
| DEC Region: | 2 |
| DER Facility ID: | 263497 |
| DEC Memo: | "" |
| Remarks: | "CLOSED DUE TO LACK OF ANY RECENT INFO - DOES NOT MEET ANY CLEANUP REQUIREMENTS. " |

All Materials:

| | |
|---|---|
| Site ID: | 327341 |
| Operable Unit ID: | 1063669 |
| Operable Unit: | 01 |
| Material ID: | 321333 |
| Material Code: | 0001A |
| Material Name: | #2 fuel oil |
| Case No.: | Not reported |
| Material FA: | Petroleum |
| Quantity: | .00 |
| Units: | G |
| Recovered: | .00 |
| Oxygenate: | Not reported |

**BB396** **882 FULTON STREET** **NY VCP** **S118943362**
**NW** **882 FULTON STREET** **N/A**
**1/4-1/2** **NEW YORK CITY, NY**
**0.319 mi.**
**1685 ft.** **Site 1 of 2 in cluster BB**

**Relative:**
**Lower**

**Actual:**
**78 ft.**

VCP NYC:
Project ID: 14CVCP227K
Project Name: 882 FULTON STREET
Project Address: 882 FULTON STREET
Borough: BROOKLYN

VCP NYC:
Project ID: 14CVCP227K
File Name: 2014-07-11.RIR
URL: http://www.nyc.gov/html/oer/downloads/pdf/repository/NYCBCP_Brooklyn/14CVCP227K/2014-07-11.14CVCP227K.report.RIR.carich.pdf

Project ID: 14CVCP227K
File Name: 2014-07-11.RAWP_Final
URL: http://www.nyc.gov/html/oer/downloads/pdf/repository/NYCBCP_Brooklyn/14CVCP227K/2014-07-11.14CVCP227K.report.RAWP.carich.pdf

Project ID: 14CVCP227K
File Name: 2014-07-11.Factsheet-1
URL: http://www.nyc.gov/html/oer/downloads/pdf/repository/NYCBCP_Brooklyn/14CVCP227K/2014-07-11.14CVCP227K.882-Fulton_Street.FactSheet-1.pdf

Project ID: 14CVCP227K
File Name: 2014-07-11.Translated_Factsheet-1
URL: http://www.nyc.gov/html/oer/downloads/pdf/repository/NYCBCP_Brooklyn/14CVCP227K/2014-07-11.14CVCP227K.doc.Fact_Sheet_1_Translated.pdf

Project ID: 14CVCP227K
File Name: 2014-07-11.Translated_CPS
URL: http://www.nyc.gov/html/oer/downloads/pdf/repository/NYCBCP_Brooklyn/14CVCP227K/2014-07-11.14CVCP227K.doc.Community_Protection_Statement_Translated.pdf

Project ID: 14CVCP227K
File Name: 2014-08-14.Stipulation_List
URL: http://www.nyc.gov/html/oer/downloads/pdf/repository/NYCBCP_Brooklyn/14CVCP227K/2014-08-14.14CVCP227K.report.Stipulation_List.pdf

Project ID: 14CVCP227K
File Name: 2014-11-25.Decision_Document
URL: http://www.nyc.gov/html/oer/downloads/pdf/repository/NYCBCP_Brooklyn/14CVCP227K/2014-11-25.14CVCP227K.doc.Decision_Document.pdf

Project ID: 14CVCP227K
File Name: 2015-01-22.Factsheet-2
URL: http://www.nyc.gov/html/oer/downloads/pdf/repository/NYCBCP_Brooklyn/14CVCP227K/2015-01-22.14CVCP227K.882-Fulton_Street.FactSheet-2.pdf

Project ID: 14CVCP227K
File Name: 2015-01-22.Translated_Factsheet-2
URL: http://www.nyc.gov/html/oer/downloads/pdf/repository/NYCBCP_Brooklyn/14CVCP227K/2014-12-23.14CVCP227K.doc.Fact_Sheet_2_Translated.pdf

**BB397** **TANK TEST FAILURE** **NY LTANKS** **S108983995**
**NW** **937 FULTON ST** **NY E DESIGNATION** **N/A**
**1/4-1/2** **BROOKLYN, NY**
**0.323 mi.**
**1707 ft.** **Site 2 of 2 in cluster BB**

**Relative:** **Lower**
**Actual:** **78 ft.**

LTANKS:

| | |
|---|---|
| Facility ID: | 1307732 |
| Site ID: | 488417 |
| Closed Date: | 2014-01-03 |
| Spill Number: | 1307732 |
| Spill Date: | 2013-10-29 |
| Spill Cause: | Tank Test Failure |
| Spill Source: | Commercial/Industrial |
| Spill Class: | Not reported |
| Cleanup Ceased: | Not reported |
| SWIS: | 2401 |
| Investigator: | vszhune |
| Referred To: | Not reported |
| Reported to Dept: | 2013-10-29 |
| CID: | Not reported |
| Water Affected: | Not reported |
| Spill Notifier: | Other |
| Last Inspection: | Not reported |
| Recommended Penalty: | False |
| Meets Standard: | False |
| UST Involvement: | False |
| Remediation Phase: | 0 |
| Date Entered In Computer: | 2013-10-29 |
| Spill Record Last Update: | 2014-01-03 |
| Spiller Name: | CHRISTOPHER STEEL |
| Spiller Company: | PROPERTY OWNER |
| Spiller Address: | 937 FULTON ST |
| Spiller County: | 999 |
| Spiller Contact: | ALTON VELWAYNE |
| Spiller Phone: | 7182602900 |
| Spiller Extention: | Not reported |
| DEC Region: | 2 |
| DER Facility ID: | 443497 |
| DEC Memo: | "10/29/13- Zhune spoke to Christopher Steel 718-624-4842. He said they put a new boiler. They coverted to gas/oil. The tank failed the test with a dry leak. They will perform isolation test. Last test was in 2008. As per Christopher there is no oil spill. 01/03/14- Mark From Petroleum Tank Cleaner emailed the tank test results dated 12/26/13. As per Mark the tank was not conected to the boiler and that was the only reason that it failed. Apparently they were going to interruptible service and someone disconnected the line from the boiler and allowed to fail. Those lines were reconnected. it has been restested and it passed the test. As per Mark there is no contamination. The Test result in eDos. Based on the information from Petroleum Tank Cleaner the spill is closed." |
| Remarks: | "Location is a drug treatment center. No known loss of product." |

All Materials:

| | |
|---|---|
| Site ID: | 488417 |
| Operable Unit ID: | 1238036 |
| Operable Unit: | 01 |
| Material ID: | 2237843 |
| Material Code: | 0001A |
| Material Name: | #2 fuel oil |

**TANK TEST FAILURE (Continued)** **S108983995**

| | |
|---|---|
| Case No.: | Not reported |
| Material FA: | Petroleum |
| Quantity: | .00 |
| Units: | G |
| Recovered: | Not reported |
| Oxygenate: | Not reported |

| | |
|---|---|
| Facility ID: | 0702450 |
| Site ID: | 382178 |
| Closed Date: | 2009-10-28 |
| Spill Number: | 0702450 |
| Spill Date: | 2007-05-29 |
| Spill Cause: | Tank Test Failure |
| Spill Source: | Commercial/Industrial |
| Spill Class: | Not reported |
| Cleanup Ceased: | Not reported |
| SWIS: | 2401 |
| Investigator: | bkfalvey |
| Referred To: | Not reported |
| Reported to Dept: | 2007-05-29 |
| CID: | 410 |
| Water Affected: | Not reported |
| Spill Notifier: | Tank Tester |
| Last Inspection: | Not reported |
| Recommended Penalty: | False |
| Meets Standard: | False |
| UST Involvement: | False |
| Remediation Phase: | 0 |
| Date Entered In Computer: | 2007-05-29 |
| Spill Record Last Update: | 2009-10-28 |
| Spiller Name: | MARLIN JOSEPH |
| Spiller Company: | COMMERCIAL SITE / REHAB C |
| Spiller Address: | 937 FULTON STREET |
| Spiller County: | 001 |
| Spiller Contact: | MARLIN JOSEPH |
| Spiller Phone: | (718) 624-4842 |
| Spiller Extention: | 112 |
| DEC Region: | 2 |
| DER Facility ID: | 331605 |
| DEC Memo: | "05/30/07-Vought-Off hours responder. Dry portion leak. Spill assigned to DEC Falvey due to tank test failure. 6/14/07 Called ARTC (718)260-2933. I was told that Kurt Burns is the person I need to speak to re: tank failure. ph:(718)260-2912. Secretary took message for him to call me. sent ttf letter to: Kurt Burns ARTC 22 Chapel St. Brooklyn, NY 11201 Possoibly no PBS registration for this facility. Did search of data base for 937 Fulton and no hits. bf 6/28/07 On 6/26/07, received fax from Mark Salamack of Petroleum Tank Cleaners (PTC) sdtating that he is waiting for a sidewalk permit to access the tank and find the problem. He will advise me when the problem is identified. bf 09/26/08: Tank passed tightness test after re-test. TTT processed. (MA) 12/22/08 Received letter from PTC requesting closure of spill. Tank failed test because of fill and stick lines. Both lines were replaced. Contaminated soil was encountered. bf 10/28/09 Sampling reults had one exceedance of recommended soilcleanup objectives to protect gw quality: chrysene @ 508 ug/l. Recommended clean-up objective for chrysene is 400 ug/l. bf" |

**TANK TEST FAILURE (Continued)** **S108983995**

Remarks: "DRY PORTION LEAK"

All TTF:

| | |
|---|---|
| Facility ID: | 0702450 |
| Spill Number: | 0702450 |
| Spill Tank Test: | 1550878 |
| Site ID: | 382178 |
| Tank Number: | 1 |
| Tank Size: | 3000 |
| Material: | 0001 |
| EPA UST: | Not reported |
| UST: | Not reported |
| Cause: | Not reported |
| Source: | Not reported |
| Test Method: | 03 |
| Test Method 2: | Horner EZ Check I or II |
| Leak Rate: | .00 |
| Gross Fail: | Not reported |
| Modified By: | Watchdog |
| Last Modified Date: | Not reported |

All Materials:

| | |
|---|---|
| Site ID: | 382178 |
| Operable Unit ID: | 1139583 |
| Operable Unit: | 01 |
| Material ID: | 2129625 |
| Material Code: | 0001A |
| Material Name: | #2 fuel oil |
| Case No.: | Not reported |
| Material FA: | Petroleum |
| Quantity: | Not reported |
| Units: | G |
| Recovered: | .00 |
| Oxygenate: | Not reported |

E DESIGNATION:

| | |
|---|---|
| Tax Lot(s): | 1 |
| Tax Block: | 1978 |
| Borough Code: | Not reported |
| E-No: | E-183 |
| Effective Date: | 7/25/2007 |
| Satisfaction Date: | Not reported |
| Ceqr Number: | 07DCP066K |
| Ulurp Number: | 070430ZMK |
| Zoning Map No: | 16c |
| Description: | Window Wall Attenuation & Alternate Ventilation |
| Lot Remediation Date: | Not reported |

**BC398** **APT BUILDING TTF** **NY LTANKS** **U003396615**
**ENE** **34 JEFFERSON AVE** **NY AST** **N/A**
**1/4-1/2** **BROOKLYN, NY**
**0.329 mi.**
**1735 ft.** **Site 1 of 2 in cluster BC**

**Relative:** **Lower**

**Actual:** **66 ft.**

LTANKS:

| | |
|---|---|
| Facility ID: | 1105327 |
| Site ID: | 452979 |
| Closed Date: | 2011-09-15 |
| Spill Number: | 1105327 |
| Spill Date: | 2011-08-10 |
| Spill Cause: | Tank Test Failure |
| Spill Source: | Private Dwelling |
| Spill Class: | C4 |
| Cleanup Ceased: | Not reported |
| SWIS: | 2401 |
| Investigator: | smsanges |
| Referred To: | Not reported |
| Reported to Dept: | 2011-08-10 |
| CID: | Not reported |
| Water Affected: | Not reported |
| Spill Notifier: | Other |
| Last Inspection: | Not reported |
| Recommended Penalty: | False |
| Meets Standard: | False |
| UST Involvement: | False |
| Remediation Phase: | 0 |
| Date Entered In Computer: | 2011-08-10 |
| Spill Record Last Update: | 2011-09-15 |
| Spiller Name: | Not reported |
| Spiller Company: | APT BUILDING |
| Spiller Address: | Not reported |
| Spiller County: | 999 |
| Spiller Contact: | CHRIS QUINTANA |
| Spiller Phone: | (347) 397-8298 |
| Spiller Extention: | Not reported |
| DEC Region: | 2 |
| DER Facility ID: | 407617 |
| DEC Memo: | "8/17/2011 Sangesland spoke to Chris at ABC Tank. 5,000 gal UST that has not been used for 8+ years. Owner wants to abandon it. Failed a tank test causing this spill report to be filed (TTF). Sangesland told ABC to take a soil sample through the bottom of the tank and send in closure report. Tank will be abandoned in place per PBS requirements. 9/13/2011 Sangesland reviewed a tank closure report which analyzed 5 soil samples taken under/adjacent to the existing buried tank. (Report is attached in eDocs). 4 of the soil samples were well below CP51 Recommended Soil Cleanup Objectives. 1 sample had some minor SVOC exceedances in the Benzos but the case is OK to close out." |
| Remarks: | "" |

All Materials:

| | |
|---|---|
| Site ID: | 452979 |
| Operable Unit ID: | 1203139 |
| Operable Unit: | 01 |
| Material ID: | 2199756 |
| Material Code: | 0003A |
| Material Name: | #6 fuel oil |
| Case No.: | Not reported |

**APT BUILDING TTF (Continued)** **U003396615**

Material FA: Petroleum
Quantity: Not reported
Units: G
Recovered: Not reported
Oxygenate: Not reported

AST:
Region: STATE
DEC Region: 2
Site Status: Active
Facility Id: 2-602382
Program Type: PBS
UTM X: 588245.23386
UTM Y: 4504014.49428
Expiration Date: 12/05/2021
Site Type: Apartment Building/Office Building

Affiliation Records:
Site Id: 24339
Affiliation Type: Mail Contact
Company Name: THE WAVECREST MANAGEMENT TEAM LTD
Contact Type: Not reported
Contact Name: GERRY PUENTE
Address1: 87-14 116TH ST
Address2: Not reported
City: RICHMOND HILL
State: NY
Zip Code: 11418
Country Code: 001
Phone: (718) 412-3751
EMail: GPUENTE@TWMT.NET
Fax Number: Not reported
Modified By: DMPOKRZY
Date Last Modified: 2017-01-10

Site Id: 24339
Affiliation Type: Facility Operator
Company Name: JEFFERSON CATCH HDFC
Contact Type: Not reported
Contact Name: JOSE VALENCIA
Address1: Not reported
Address2: Not reported
City: Not reported
State: NN
Zip Code: Not reported
Country Code: 001
Phone: (646) 301-0125
EMail: Not reported
Fax Number: Not reported
Modified By: DMPOKRZY
Date Last Modified: 2017-01-10

Site Id: 24339
Affiliation Type: Emergency Contact
Company Name: JEFFERSON CATCH HDFC
Contact Type: Not reported

**APT BUILDING TTF (Continued)** **U003396615**

| | |
|---|---|
| Contact Name: | STEVE BASTIAN |
| Address1: | Not reported |
| Address2: | Not reported |
| City: | Not reported |
| State: | NN |
| Zip Code: | Not reported |
| Country Code: | 999 |
| Phone: | (718) 412-3776 |
| EMail: | Not reported |
| Fax Number: | Not reported |
| Modified By: | DMPOKRZY |
| Date Last Modified: | 2017-01-10 |

| | |
|---|---|
| Site Id: | 24339 |
| Affiliation Type: | Facility Owner |
| Company Name: | JEFFERSON CATCH HDFC |
| Contact Type: | ENERGEY MANAGER |
| Contact Name: | STEVE BASTIAN |
| Address1: | 87-14 116TH ST |
| Address2: | Not reported |
| City: | RICHMOND HILL |
| State: | NY |
| Zip Code: | 11418 |
| Country Code: | 001 |
| Phone: | (718) 412-3751 |
| EMail: | Not reported |
| Fax Number: | Not reported |
| Modified By: | DMPOKRZY |
| Date Last Modified: | 2017-01-10 |

Tank Info:

| | |
|---|---|
| Tank Number: | FST100 |
| Tank Id: | 62364 |
| Material Code: | 0001 |
| Common Name of Substance: | #2 Fuel Oil (On-Site Consumption) |

Equipment Records:

B99 - Tank External Protection - Other
H06 - Tank Leak Detection - Impervious Barrier/Concrete Pad (A/G)
L00 - Piping Leak Detection - None
C01 - Pipe Location - Aboveground
I04 - Overfill - Product Level Gauge (A/G)
E00 - Piping Secondary Containment - None
F06 - Pipe External Protection - Wrapped
J02 - Dispenser - Suction Dispenser
A00 - Tank Internal Protection - None
D01 - Pipe Type - Steel/Carbon Steel/Iron
G99 - Tank Secondary Containment - Other
K00 - Spill Prevention - None

| | |
|---|---|
| Tank Location: | 2 |
| Tank Type: | Steel Tank in Concrete |
| Tank Status: | In Service |
| Pipe Model: | Not reported |
| Install Date: | 01/01/1997 |
| Capacity Gallons: | 5000 |

**APT BUILDING TTF (Continued)** **U003396615**

| | |
|---|---|
| Tightness Test Method: | - |
| Date Test: | Not reported |
| Next Test Date: | Not reported |
| Date Tank Closed: | Not reported |
| Register: | True |
| Modified By: | DMPOKRZY |
| Last Modified: | 04/14/2017 |
| Material Name: | #2 fuel oil (on-site consumption) |

---

**399**
**SSE**
**1/4-1/2**
**0.332 mi.**
**1751 ft.**

**INTERFAITH MEDICAL CTR - JEWISH HOSPITAL**
**555 PROSPECT PL**
**BROOKLYN, NY 11238**

**NY LTANKS** **1004758420**
**NY Spills** **NYD987000130**
**RCRA NonGen / NLR**
**NY MANIFEST**

**Relative:**
**Higher**

**Actual:**
**107 ft.**

LTANKS:

| | |
|---|---|
| Facility ID: | 0004950 |
| Site ID: | 159974 |
| Closed Date: | 2015-09-14 |
| Spill Number: | 0004950 |
| Spill Date: | 2000-07-24 |
| Spill Cause: | Tank Test Failure |
| Spill Source: | Institutional, Educational, Gov., Other |
| Spill Class: | B3 |
| Cleanup Ceased: | Not reported |
| SWIS: | 2401 |
| Investigator: | VSZHUNE |
| Referred To: | Not reported |
| Reported to Dept: | 2000-07-25 |
| CID: | 371 |
| Water Affected: | Not reported |
| Spill Notifier: | Tank Tester |
| Last Inspection: | Not reported |
| Recommended Penalty: | False |
| Meets Standard: | False |
| UST Involvement: | False |
| Remediation Phase: | 0 |
| Date Entered In Computer: | 2000-07-25 |
| Spill Record Last Update: | 2015-09-14 |
| Spiller Name: | RICHARD HARLEG |
| Spiller Company: | INTERFAITH MEDICAL CENTER |
| Spiller Address: | 555 PROSPECT PLACE |
| Spiller County: | 001 |
| Spiller Contact: | RICHARD HARLEG |
| Spiller Phone: | (718) 935-7490 |
| Spiller Extention: | Not reported |
| DEC Region: | 2 |
| DER Facility ID: | 468191 |
| DEC Memo: | "Prior to Sept, 2004 data translation this spill Lead_DEC Field was TIPPLE 5/14/2003 TIPPLE UPDATING/ REQUEST FOR DOCUMENTATION SENT 4/12/04 TIPPLE SENT CERTIFIED MAILING TO OWNER REQUESTING DOCUMENTATION. 6/4/04/// sale of property to: 555 Prospect Association 2818 31st street Long Island City NY 11102-1716 sent letter to new owners 1/4/05 Tipple recieved a call from the new owners requesting guidance in resolving this matter. Faxed a list of 10 environmental consultants in the Metro area and suggested to also use the phone book for additional possible choices. New owners also recieved a Ben Conlin order. Suggested that they retain a consultant, |

**INTERFAITH MEDICAL CTR - JEWISH HOSPITAL (Continued)** **1004758420**

locate the tanks, investigate subsurface, find out what/if there has been a release/ properly register existing tanks/ remediate if necessary. 12/05 - Follow up needed with new owners to confirm additional investigation underway. 3/18/13- Zhune spoke to Bob Urban from Protest Enterprise. He said he will check the file and call back with the information regarding the Two tanks that failed the test. 3/19/13- Bob Urban from Protest called. He said on July 24, 2000 they tested two tanks at the hospital one 2000-gallons and one 3000-gallons both failed the test. the 3000-gallons failed the test with a gross dry leak and the 2000-gallons show no indication. He said we were hired for another company ( Coastal Combustion) 516-352-5156. PBS # 2-347647 9/14/15-Donna Vieni from ABC Tank sent the following email On August 11, 2000 ABC Tank disconnected the union on the manhole cover and installed gasket, nuts & bolts on (1) 2000 gallon fuel storage tank,. August 14, 2000- A tightness test was performed on (1) 3000 gallon & (1) 2000 gallon fuel oil storage tank. According to our records, both tanks has been deemed Pass . There is no hard copies of the tank test results on file at the office of ABC Tank. Based on the above information there is minimum possibility for subsurface release for both tanks (2000-gallon AST and 3000-gallon AST. As per the above notes the 3000-gallon failed the test with a gross dry leak due to the manhole which was repair. If no further documentation or orvet evidence exits regarding the TTF being bonafide indication of a petroleum release to administratively close the spill. Spill Close."

Remarks: "tank 2 also failed (2000 gals) -- hospital notified."

All TTF:

| | |
|---|---|
| Facility ID: | 0004950 |
| Spill Number: | 0004950 |
| Spill Tank Test: | 1525796 |
| Site ID: | 159974 |
| Tank Number: | 1 |
| Tank Size: | 3000 |
| Material: | 0001 |
| EPA UST: | Not reported |
| UST: | Not reported |
| Cause: | Not reported |
| Source: | Not reported |
| Test Method: | 03 |
| Test Method 2: | Horner EZ Check I or II |
| Leak Rate: | .00 |
| Gross Fail: | Not reported |
| Modified By: | Spills |
| Last Modified Date: | Not reported |

All Materials:

| | |
|---|---|
| Site ID: | 159974 |
| Operable Unit ID: | 827379 |
| Operable Unit: | 01 |
| Material ID: | 549687 |
| Material Code: | 0001A |
| Material Name: | #2 fuel oil |
| Case No.: | Not reported |
| Material FA: | Petroleum |
| Quantity: | .00 |
| Units: | G |

**INTERFAITH MEDICAL CTR - JEWISH HOSPITAL (Continued)** **1004758420**

| | |
|---|---|
| Recovered: | .00 |
| Oxygenate: | Not reported |

SPILLS:

| | |
|---|---|
| Facility ID: | 9414998 |
| Facility Type: | ER |
| Spill Number: | 9414998 |
| DER Facility ID: | 135129 |
| Site ID: | 159975 |
| DEC Region: | 2 |
| Closed Date: | 1995-03-15 |
| Spill Cause: | Human Error |
| Spill Class: | C4 |
| SWIS: | 2401 |
| Spill Date: | 1995-02-15 |
| Investigator: | MCTIBBE |
| Referred To: | Not reported |
| Reported to Dept: | 1995-02-15 |
| CID: | Not reported |
| Water Affected: | Not reported |
| Spill Source: | Non Major Facility > 1,100 gal |
| Spill Notifier: | Other |
| Cleanup Ceased: | Not reported |
| Cleanup Meets Std: | False |
| Last Inspection: | Not reported |
| Recommended Penalty: | False |
| UST Trust: | False |
| Remediation Phase: | 0 |
| Date Entered In Computer: | 1995-03-16 |
| Spill Record Last Update: | 2004-07-06 |
| Spiller Name: | Not reported |
| Spiller Company: | SAME |
| Spiller Address: | Not reported |
| Spiller Company: | 001 |
| Contact Name: | Not reported |
| DEC Memo: | "Prior to Sept, 2004 data translation this spill Lead_DEC Field was TIBBE 10/10/95: This Is Additional Information About Material Spilled From The Translation Of The Old Spill File: Heating Oil. Refer to 94-15003. see also 94-14991." |
| Remarks: | "WORKER AT THE HOSPITAL TRYING TO TURN ON THE HEAT, HIT THE WRONG BUTTON AND IT REMOVED OIL FROM THE TANK. HOSPITAL PUT DOWN SAND . CASTLE OIL WAS CONTRACTED FOR CLEAN UP" |

All Materials:

| | |
|---|---|
| Site ID: | 159975 |
| Operable Unit ID: | 1008437 |
| Operable Unit: | 01 |
| Material ID: | 373720 |
| Material Code: | 0066A |
| Material Name: | unknown petroleum |
| Case No.: | Not reported |
| Material FA: | Petroleum |
| Quantity: | 300.00 |
| Units: | G |
| Recovered: | .00 |
| Oxygenate: | Not reported |

**INTERFAITH MEDICAL CTR - JEWISH HOSPITAL (Continued)** **1004758420**

RCRA NonGen / NLR:
Date form received by agency: 01/01/2007
Facility name: INTERFAITH MEDICAL CTR - JEWISH HOSPITAL
Facility address: 555 PROSPECT PL
BROOKLYN, NY 11238
EPA ID: NYD987000130
Mailing address: PROSPECT PL
BROOKLYN, NY 11238
Contact: PAULETTE WILLOUGHBY
Contact address: PROSPECT PL
BROOKLYN, NY 11238
Contact country: US
Contact telephone: 718-935-7456
Contact email: Not reported
EPA Region: 02
Classification: Non-Generator
Description: Handler: Non-Generators do not presently generate hazardous waste

Owner/Operator Summary:
Owner/operator name: INTERFAITH MEDICAL CENTER
Owner/operator address: 555 PROSPECT PL
BROOKLYN, NY 11238
Owner/operator country: US
Owner/operator telephone: 718-935-7070
Owner/operator email: Not reported
Owner/operator fax: Not reported
Owner/operator extension: Not reported
Legal status: Private
Owner/Operator Type: Owner
Owner/Op start date: Not reported
Owner/Op end date: Not reported

Owner/operator name: INTERFAITH MEDICAL CENTER
Owner/operator address: 555 PROSPECT PL
BROOKLYN, NY 11238
Owner/operator country: US
Owner/operator telephone: 718-935-7070
Owner/operator email: Not reported
Owner/operator fax: Not reported
Owner/operator extension: Not reported
Legal status: Private
Owner/Operator Type: Operator
Owner/Op start date: Not reported
Owner/Op end date: Not reported

Handler Activities Summary:
U.S. importer of hazardous waste: No
Mixed waste (haz. and radioactive): No
Recycler of hazardous waste: No
Transporter of hazardous waste: No
Treater, storer or disposer of HW: No
Underground injection activity: No
On-site burner exemption: No
Furnace exemption: No
Used oil fuel burner: No
Used oil processor: No

**INTERFAITH MEDICAL CTR - JEWISH HOSPITAL (Continued)** **1004758420**

User oil refiner: No
Used oil fuel marketer to burner: No
Used oil Specification marketer: No
Used oil transfer facility: No
Used oil transporter: No

Historical Generators:
Date form received by agency: 01/01/2006
Site name: INTERFAITH MEDICAL CTR - JEWISH HOSPITAL
Classification: Not a generator, verified

Date form received by agency: 04/29/1992
Site name: INTERFAITH MEDICAL CTR - JEWISH HOSPITAL
Classification: Conditionally Exempt Small Quantity Generator

. Waste code: U122
. Waste name: FORMALDEHYDE

. Waste code: U239
. Waste name: BENZENE, DIMETHYL- (I,T)

Violation Status: No violations found

NY MANIFEST:
Country: USA
EPA ID: NYD987000130
Facility Status: Not reported
Location Address 1: 555 PROSPECT AVE
Code: BP
Location Address 2: Not reported
Total Tanks: Not reported
Location City: BROOKLYN
Location State: NY
Location Zip: 11238
Location Zip 4: Not reported

NY MANIFEST:
EPAID: NYD987000130
Mailing Name: INTERFAITH MEDICAL CTR
Mailing Contact: PAULETTE WILLOUGHBY
Mailing Address 1: 555 PROSPECT AVENUE
Mailing Address 2: Not reported
Mailing City: BROOKLYN
Mailing State: NY
Mailing Zip: 11238
Mailing Zip 4: Not reported
Mailing Country: USA
Mailing Phone: 0000000000

NY MANIFEST:
Document ID: NYG2601747
Manifest Status: Not reported
seq: 01
Year: 2001
Trans1 State ID: 24590ANNY
Trans2 State ID: Not reported
Generator Ship Date: 05/18/2001

**INTERFAITH MEDICAL CTR - JEWISH HOSPITAL (Continued)** **1004758420**

| | |
|---|---|
| Trans1 Recv Date: | 05/18/2001 |
| Trans2 Recv Date: | Not reported |
| TSD Site Recv Date: | 05/23/2001 |
| Part A Recv Date: | Not reported |
| Part B Recv Date: | Not reported |
| Generator EPA ID: | NYD987000130 |
| Trans1 EPA ID: | NYR000052373 |
| Trans2 EPA ID: | Not reported |
| TSDF ID 1: | NYD049178296 |
| TSDF ID 2: | Not reported |
| Manifest Tracking Number: | Not reported |
| Import Indicator: | Not reported |
| Export Indicator: | Not reported |
| Discr Quantity Indicator: | Not reported |
| Discr Type Indicator: | Not reported |
| Discr Residue Indicator: | Not reported |
| Discr Partial Reject Indicator: | Not reported |
| Discr Full Reject Indicator: | Not reported |
| Manifest Ref Number: | Not reported |
| Alt Facility RCRA ID: | Not reported |
| Alt Facility Sign Date: | Not reported |
| MGMT Method Type Code: | Not reported |
| Waste Code: | D002 - NON-LISTED CORROSIVE WASTES |
| Waste Code: | Not reported |
| Waste Code: | Not reported |
| Waste Code: | Not reported |
| Waste Code: | Not reported |
| Waste Code: | Not reported |
| Quantity: | 00050 |
| Units: | P - Pounds |
| Number of Containers: | 001 |
| Container Type: | DM - Metal drums, barrels |
| Handling Method: | T Chemical, physical, or biological treatment. |
| Specific Gravity: | 01.00 |
| Waste Code: | D002 - NON-LISTED CORROSIVE WASTES |
| Waste Code: | Not reported |
| Waste Code: | Not reported |
| Waste Code: | Not reported |
| Waste Code: | Not reported |
| Quantity: | 00020 |
| Units: | P - Pounds |
| Number of Containers: | 001 |
| Container Type: | DM - Metal drums, barrels |
| Handling Method: | T Chemical, physical, or biological treatment. |
| Specific Gravity: | 01.00 |

Click this hyperlink while viewing on your computer to access
-1 additional NY MANIFEST: record(s) in the EDR Site Report.

**400**
**WNW**
**1/4-1/2**
**0.336 mi.**
**1773 ft.**

**805-825 ATLANTIC AVENUE**
**805-825 ATLANTIC AVENUE**
**BROOKLYN, NY 11238**

**NY BROWNFIELDS** **S118950493**
**N/A**

**Relative:**
**Lower**

**Actual:**
**75 ft.**

BROWNFIELDS:

| | |
|---|---|
| Program: | BCP |
| Site Code: | 512855 |
| Acres: | 0.53 |
| HW Code: | C224228 |
| SWIS: | 2401 |
| Town: | New York City |
| Record Added Date: | 08/21/2015 |
| Record Updated Date: | 06/11/2018 |
| Update By: | MJKOMORO |
| Site Description: | Location: The site is located in an urban area in the Clinton Hill neighborhood of Brooklyn and is bounded by Atlantic Avenue to the south, Clinton Ave to the east, Vanderbilt Ave to the west, and multiple-family residential buildings to the north. Site Features: The site is occupied by three automotive related businesses, two restaurants and one vacant tenant space. The unit at 809 813 Atlantic Avenue contains a partial cellar that is accessible via trap door on the Atlantic Avenue sidewalk. An exterior patio area is located on the southeastern portion of the property. The site occupies 2 tax lots forming an "L-shaped" area of about 23,080 square feet that faces Atlantic Avenue. Current Zoning and Land Use: The site is located in an R7A residential district with a C2-4 commercial overlay, within an Inclusionary Housing Designated Area. It is currently used for commercial purposes. Past Use of the Site: The western lot (lot 1) was previously developed with residential and retail buildings. Past uses included a plumber/carpenter shop (1887-1950) and an automotive service facility (1938-1969). A car wash was present by 1977 and is still in use. The eastern lot (lot 59), along Atlantic Avenue, housed commercial tenants beginning in the 1930s. These included a paint and oil company, auto repair facilities, and a gas station. By the 1940’s, the lot was occupied by three auto repair facilities, and the gas station, which remained until 1979. A bar and restaurant have occupied the eastern portion of the lot along Clinton Avenue from 2010 to present. A set of six underground petroleum tanks were removed from the site in 2004 in the area of the former gas station. At that time, the soil was sampled and no exceedances were noted. The area was filled with clean material. Site Geology and Hydrogeology: The Site’s subsurface consists of a layer of fill material extending to a depth of up to 13 feet below ground surface (ft bgs) on (eastern) lot 59 and up to 23 ft bgs on (western) lot 1. The fill consists of fine to medium sand with variable amounts of gravel, brick, concrete, and coal ash in the western section of the site, and fine to medium sand with varying amounts of gravel in the eastern section. Native soil has not been encountered during investigation. The area by bedrock is of the Hartland formation, and is comprised of interbedded granulite, schist and amphibolite. The top of bedrock is greater than 50 ft bgs. Depth to groundwater at a nearby site is approximately 30 feet bgs. Groundwater beneath the site is expected to flow towards the west. Regionally, groundwater is assumed to flow in a northwesterly direction toward the East River, which is approximately 1.5 miles northwest of the site. |
| Env Problem: | Nature and Extent of Contamination: Prelminary sampling was conducted |

**805-825 ATLANTIC AVENUE (Continued)** **S118950493**

| | |
|---|---|
| | in 2015 and 2016. Results are described below: Soil- The primary concern at this site is metals, such as lead, barium and mercury in soil. The highest value was lead in soil at 4000 ppm, at a depth of 1-2 feet below an existing slab. The restricted residential soil cleanup objective for lead is 400 ppm. Data does not indicate any off-site impacts related to this site. Groundwater- Due to depth and access restrictions, no groundwater samples have been obtained at this site to date. Characterization of groundwater will be pursued during the next stage of the investigation. Soil Vapor - Three soil vapor samples were collected for volatile organic compounds. Slightly elevated levels of petroleum related volatiles were identified. For chlorinated compounds, the highest sample contained 60 micrograms per cubic meter of tetrachloroethylene (PCE), a common dry-cleaning chemical. Data does not indicate any off-site impacts related to this site. |
| Health Problem: | Information submitted with the BCP application regarding the conditions at the site are currently under review and will be revised as additional information becomes available. |
| Dump: | False |
| Structure: | False |
| Lagoon: | False |
| Landfill: | False |
| Pond: | False |
| Disp Start: | Not reported |
| Disp Term: | Not reported |
| Lat/Long: | Not reported |
| Dell: | Not reported |
| Record Add: | 12/30/2015 8:59:00 AM |
| Record Upd: | 9/21/2017 9:13:00 AM |
| Updated By: | RECURLEY |
| Own Op: | Owner |
| Sub Type: | E |
| Owner Name: | Not reported |
| Owner Company: | Superior Associates, LLC |
| Owner Address: | c/o Crosstown Management Corp. |
| Owner Addr2: | 29-47 41st Avenue, 2nd Floor |
| Owner City,St,Zip: | Long Island City, NY 11101 |
| Owner Country: | United States of America |
| Own Op: | Applicant/Requestor |
| Sub Type: | P03 |
| Owner Name: | Jeffrey Gershon |
| Owner Company: | 550 Clinton Partners LLC |
| Owner Address: | c/o Hope Street Capital |
| Owner Addr2: | 475 Park Avenue South, Suite 1206 |
| Owner City,St,Zip: | New York, NY 10016 |
| Owner Country: | United States of America |
| Own Op: | Document Repository |
| Sub Type: | NNN |
| Owner Name: | Not reported |
| Owner Company: | Brooklyn Public Library - Clinton Hill Branch |
| Owner Address: | 380 Washington Avenue |
| Owner Addr2: | Not reported |
| Owner City,St,Zip: | Brooklyn, NY 11238 |
| Owner Country: | United States of America |
| Own Op: | Applicant/Requestor |
| Sub Type: | P03 |
| Owner Name: | Jeffry Gershon c/o Hope Street Capital |

**805-825 ATLANTIC AVENUE (Continued)** **S118950493**

| | |
|---|---|
| Owner Company: | 539 Vanderbilt Partners LLC |
| Owner Address: | 475 Park Avenue South, Suite 1206 |
| Owner Addr2: | Not reported |
| Owner City,St,Zip: | New York, NY 10016 |
| Owner Country: | United States of America |
| Own Op: | Document Repository |
| Sub Type: | NNN |
| Owner Name: | Not reported |
| Owner Company: | Brooklyn Community Board 2 |
| Owner Address: | 350 Jay Street, 8th Floor |
| Owner Addr2: | Not reported |
| Owner City,St,Zip: | Brooklyn, NY 11201 |
| Owner Country: | United States of America |
| Own Op: | Owner |
| Sub Type: | E |
| Owner Name: | Not reported |
| Owner Company: | Lichter Family LLC |
| Owner Address: | 551 5th Avenue, 24th Floor |
| Owner Addr2: | Not reported |
| Owner City,St,Zip: | New York, NY 10176 |
| Owner Country: | United States of America |
| HW Code: | C224228 |
| Waste Type: | benzo(a)anthracene |
| Waste Quantity: | UNKNOWN |
| Waste Code: | Not reported |
| HW Code: | C224228 |
| Waste Type: | lead |
| Waste Quantity: | UNKNOWN |
| Waste Code: | Not reported |
| Crossref ID: | Not reported |
| Cross Ref Type Code: | Not reported |
| Cross Ref Type: | Not reported |
| Record Added Date: | Not reported |
| Record Updated: | Not reported |
| Updated By: | Not reported |

---

**BA401** **583 FRANKLIN AVENUE** **NY VCP** **S118943543**
**ESE** **583 FRANKLIN AVENUE** **N/A**
**1/4-1/2** **NEW YORK CITY, NY**
**0.338 mi.**
**1784 ft.** **Site 2 of 2 in cluster BA**

**Relative:**
**Lower**

**Actual:**
**81 ft.**

VCP NYC:

| | |
|---|---|
| Project ID: | 15CVCP157K |
| Project Name: | 583 FRANKLIN AVENUE |
| Project Address: | 583 FRANKLIN AVENUE |
| Borough: | BROOKLYN |

VCP NYC:

| | |
|---|---|
| Project ID: | 15CVCP157K |
| File Name: | 2015-06-01.RAWP_draft |
| URL: | http://www.nyc.gov/html/oer/downloads/pdf/repository/NYCBCP_Brooklyn/15CVCP157K/2015-05-28.15CVCP157K.14RHAZ556K.document.583_Franklin_Ave.RAWP.Hydrotech.pdf |

| | |
|---|---|
| Project ID: | 15CVCP157K |
| File Name: | 2015-06-01.Factsheet-1 |
| URL: | http://www.nyc.gov/html/oer/downloads/pdf/repository/NYCBCP_Brooklyn/1 |

**583 FRANKLIN AVENUE (Continued)** **S118943543**

5CVCP157K/2015-05-28.15CVCP157K.14RHAZ556K.doc.583_Franklin_Ave.Factsheet-1.pdf

Project ID: 15CVCP157K
File Name: 2015-06-01.Translated_Factsheet-1
URL: http://www.nyc.gov/html/oer/downloads/pdf/repository/NYCBCP_Brooklyn/15CVCP157K/2015-05-28.15CVCP157K.583_Franklin_Ave.Translated_Factsheet-1.pdf

Project ID: 15CVCP157K
File Name: 2015-06-01.Translated_CPS
URL: http://www.nyc.gov/html/oer/downloads/pdf/repository/NYCBCP_Brooklyn/15CVCP157K/2015-05-28.15CVCP157K.583_Franklin_Ave.Translated_CPS.pdf

Project ID: 15CVCP157K
File Name: 2017-08-07.RAR
URL: http://www.nyc.gov/html/oer/downloads/pdf/repository/NYCBCP_Brooklyn/15CVCP157K/2017-05-01.14TMP0556K.RARRCR.2017-05-01.14TMP0556K.Final_RAR.583_Franklin_Ave.pdf

Project ID: 15CVCP157K
File Name: 2017-08-07.Factsheet-3
URL: http://www.nyc.gov/html/oer/downloads/pdf/repository/NYCBCP_Brooklyn/15CVCP157K/2017-08-04.14TMP0556K.Fact Sheet 3 (NYC VCP Completion).OER_Final.pdf

Project ID: 15CVCP157K
File Name: 2017-08-07.Translated_Factsheet-3
URL: http://www.nyc.gov/html/oer/downloads/pdf/repository/NYCBCP_Brooklyn/15CVCP157K/2017-07-28.15CVCP157K._583_Franklin Avenue_Factsheet 3_Translation_.pdf

Project ID: 15CVCP157K
File Name: 2015-06-01.RIR
URL: http://www.nyc.gov/html/oer/downloads/pdf/repository/NYCBCP_Brooklyn/15CVCP157K/2014-08-26.15CVCP157K.14RHAZ556K.report.583_Franklin_Ave.RIR.final.pdf

---

**402 North 1/4-1/2 0.341 mi. 1802 ft.**

**NYC DEPT OF ED PUBLIC SCHOOL 56K**
**170 GATES AVE**
**BROOKLYN, NY 11238**

**NY LTANKS** **S104516259**
**NY Spills** **N/A**
**NY MANIFEST**

**Relative: Lower**

**Actual: 69 ft.**

LTANKS:

| | |
|---|---|
| Facility ID: | 9911611 |
| Site ID: | 267891 |
| Closed Date: | 2000-02-15 |
| Spill Number: | 9911611 |
| Spill Date: | 2000-01-05 |
| Spill Cause: | Tank Overfill |
| Spill Source: | Commercial/Industrial |
| Spill Class: | C3 |
| Cleanup Ceased: | Not reported |
| SWIS: | 2401 |
| Investigator: | SACCACIO |
| Referred To: | Not reported |

**NYC DEPT OF ED PUBLIC SCHOOL 56K (Continued)** **S104516259**

| | |
|---|---|
| Reported to Dept: | 2000-01-05 |
| CID: | 282 |
| Water Affected: | Not reported |
| Spill Notifier: | Other |
| Last Inspection: | Not reported |
| Recommended Penalty: | False |
| Meets Standard: | False |
| UST Involvement: | False |
| Remediation Phase: | 0 |
| Date Entered In Computer: | 2000-01-05 |
| Spill Record Last Update: | 2000-02-15 |
| Spiller Name: | TIM GEORGE |
| Spiller Company: | PS 56 SCHOOL |
| Spiller Address: | 170 GATES AVE |
| Spiller County: | 001 |
| Spiller Contact: | TIM GEORGE |
| Spiller Phone: | (718) 391-6570 |
| Spiller Extention: | Not reported |
| DEC Region: | 2 |
| DER Facility ID: | 218240 |
| DEC Memo: | "" |
| Remarks: | "THEY HAVE 5 GALLONS OF A UNKNOWN OIL SITTING ON TOP OF 200 GALLONS OF OIL.CON ED#129847 " |

All Materials:

| | |
|---|---|
| Site ID: | 267891 |
| Operable Unit ID: | 1090311 |
| Operable Unit: | 01 |
| Material ID: | 555919 |
| Material Code: | 0003A |
| Material Name: | #6 fuel oil |
| Case No.: | Not reported |
| Material FA: | Petroleum |
| Quantity: | .00 |
| Units: | G |
| Recovered: | .00 |
| Oxygenate: | Not reported |

SPILLS:

| | |
|---|---|
| Facility ID: | 0910560 |
| Facility Type: | ER |
| Spill Number: | 0910560 |
| DER Facility ID: | 218240 |
| Site ID: | 423321 |
| DEC Region: | 2 |
| Closed Date: | 2011-03-10 |
| Spill Cause: | Equipment Failure |
| Spill Class: | D4 |
| SWIS: | 2401 |
| Spill Date: | 2009-12-27 |
| Investigator: | RMPIPER |
| Referred To: | Not reported |
| Reported to Dept: | 2009-12-27 |
| CID: | Not reported |
| Water Affected: | Not reported |
| Spill Source: | Institutional, Educational, Gov., Other |

**NYC DEPT OF ED PUBLIC SCHOOL 56K (Continued)** **S104516259**

| | |
|---|---|
| Spill Notifier: | Other |
| Cleanup Ceased: | Not reported |
| Cleanup Meets Std: | False |
| Last Inspection: | Not reported |
| Recommended Penalty: | False |
| UST Trust: | False |
| Remediation Phase: | 0 |
| Date Entered In Computer: | 2009-12-27 |
| Spill Record Last Update: | 2011-03-10 |
| Spiller Name: | MATTHEW CARROLL |
| Spiller Company: | NYC SCHOOL CONSTRUCTION AUTH |
| Spiller Address: | 170 GATES AVE |
| Spiller Company: | 999 |
| Contact Name: | MATTHEW CARROLL |
| DEC Memo: | "Flem Lee Shue,646-841-3100. Matthew Carroll. Custodian noticed drip from temp boiler. Turned off line, Speedy dry placed down. Spill to concrete. Borings will be conducted. DEC Piper recieved letter report. Spill has been partially cleaned. A cracked filter on the temp burner located in a trailer was the cause. It spilled to the trailer and dripped onto pavers. Three was also an uncovered 5 gal pail of oil next to tank that was displaced by rainwater. Speedy dry was placed down and picked up. 5/17/10= DEC Piper spoke with DREW PArdus. Additional work has been comleted though soil samples were never taken. Drew will schedule sampling and notify me. 3/10/11- DECPiper received closure request. Soil samples revealed VOC's below tagm and SVOCs slightly above. The SVOC were consistent troughout and believe to be derived from urban fill. Based on work to date, this spill is closed. see edocs if warranted." |
| Remarks: | "Caller reporting a spill of approx 20 galoons of #2 fuel to concrete, possibly soil. Clean up pending." |

All Materials:

| | |
|---|---|
| Site ID: | 423321 |
| Operable Unit ID: | 1179134 |
| Operable Unit: | 01 |
| Material ID: | 2172707 |
| Material Code: | 0001A |
| Material Name: | #2 fuel oil |
| Case No.: | Not reported |
| Material FA: | Petroleum |
| Quantity: | 20.00 |
| Units: | G |
| Recovered: | Not reported |
| Oxygenate: | Not reported |

NY MANIFEST:

| | |
|---|---|
| Country: | USA |
| EPA ID: | NYR000180539 |
| Facility Status: | Not reported |
| Location Address 1: | 170 GATES AVENUE |
| Code: | BP |
| Location Address 2: | Not reported |
| Total Tanks: | Not reported |
| Location City: | BROOKLYN |
| Location State: | NY |
| Location Zip: | 11238 |

**NYC DEPT OF ED PUBLIC SCHOOL 56K (Continued)** **S104516259**

Location Zip 4: Not reported

NY MANIFEST:
EPAID: NYR000180539
Mailing Name: NYC DEPT OF ED PUBLIC SCHOOL 56K
Mailing Contact: NYC DEPT OF ED
Mailing Address 1: 30-30 THOMSON AVE
Mailing Address 2: Not reported
Mailing City: LONG ISLAND CITY
Mailing State: NY
Mailing Zip: 11101
Mailing Zip 4: Not reported
Mailing Country: USA
Mailing Phone: 7184728501

NY MANIFEST:
Document ID: Not reported
Manifest Status: Not reported
seq: Not reported
Year: 2011
Trans1 State ID: NJD054126164
Trans2 State ID: Not reported
Generator Ship Date: 08/30/2011
Trans1 Recv Date: 08/30/2011
Trans2 Recv Date: Not reported
TSD Site Recv Date: 09/16/2011
Part A Recv Date: Not reported
Part B Recv Date: Not reported
Generator EPA ID: NYR000180539
Trans1 EPA ID: Not reported
Trans2 EPA ID: Not reported
TSDF ID 1: MID048090633
TSDF ID 2: Not reported
Manifest Tracking Number: 008574689JJK
Import Indicator: N
Export Indicator: N
Discr Quantity Indicator: N
Discr Type Indicator: N
Discr Residue Indicator: N
Discr Partial Reject Indicator: N
Discr Full Reject Indicator: N
Manifest Ref Number: Not reported
Alt Facility RCRA ID: Not reported
Alt Facility Sign Date: Not reported
MGMT Method Type Code: H141
Waste Code: Not reported
Waste Code: Not reported
Waste Code: Not reported
Waste Code: Not reported
Waste Code: Not reported
Waste Code: Not reported
Quantity: 5000.0
Units: K - Kilograms (2.2 pounds)
Number of Containers: 1.0
Container Type: CM - Metal boxes, cases, roll-offs
Handling Method: L Landfill.
Specific Gravity: 1.0

**NYC DEPT OF ED PUBLIC SCHOOL 56K (Continued)** **S104516259**

| | |
|---|---|
| Waste Code: | B007 |
| Waste Code 1_2: | Not reported |
| Waste Code 1_3: | Not reported |
| Waste Code 1_4: | Not reported |
| Waste Code 1_5: | Not reported |
| Waste Code 1_6: | Not reported |

Click this hyperlink while viewing on your computer to access
-1 additional NY MANIFEST: record(s) in the EDR Site Report.

---

**BC403** **PUBLIC SCHOOL 3** **NY LTANKS** **S103558124**
**ENE** **50 JEFFERSON AVE** **NY Spills** **N/A**
**1/4-1/2** **BROOKLYN, NY**
**0.349 mi.**
**1844 ft.** **Site 2 of 2 in cluster BC**

**Relative:** **Lower**
**Actual:** **65 ft.**

LTANKS:

| | |
|---|---|
| Facility ID: | 9809350 |
| Site ID: | 108015 |
| Closed Date: | 2003-10-09 |
| Spill Number: | 9809350 |
| Spill Date: | 1998-10-26 |
| Spill Cause: | Tank Overfill |
| Spill Source: | Institutional, Educational, Gov., Other |
| Spill Class: | C4 |
| Cleanup Ceased: | Not reported |
| SWIS: | 2401 |
| Investigator: | RWAUSTIN |
| Referred To: | Not reported |
| Reported to Dept: | 1998-10-26 |
| CID: | 281 |
| Water Affected: | Not reported |
| Spill Notifier: | Other |
| Last Inspection: | Not reported |
| Recommended Penalty: | False |
| Meets Standard: | False |
| UST Involvement: | False |
| Remediation Phase: | 0 |
| Date Entered In Computer: | 1998-10-26 |
| Spill Record Last Update: | 2003-10-10 |
| Spiller Name: | Not reported |
| Spiller Company: | JOHNSON CONTROLS |
| Spiller Address: | 65 COURT ST |
| Spiller County: | 001 |
| Spiller Contact: | FRANK CARDELLO |
| Spiller Phone: | (718) 624-4842 |
| Spiller Extention: | Not reported |
| DEC Region: | 2 |
| DER Facility ID: | 94951 |
| DEC Memo: | "Prior to Sept, 2004 data translation this spill Lead_DEC Field was AUSTIN 10/09/03 - AUSTIN - SURF. SPILL - CLOSED - ORIG. ASSIGNED TO HALE - END" |
| Remarks: | "TANK OVERFILL AT LOCATION. ALL MATERIAL HAS BEEN RECOVERED. NO CALL BACK REQUESTED AT TIME OF CALL." |

All Materials:

| | |
|---|---|
| Site ID: | 108015 |

**PUBLIC SCHOOL 3 (Continued)** **S103558124**

| | |
|---|---|
| Operable Unit ID: | 1066624 |
| Operable Unit: | 01 |
| Material ID: | 316807 |
| Material Code: | 0002A |
| Material Name: | #4 fuel oil |
| Case No.: | Not reported |
| Material FA: | Petroleum |
| Quantity: | 30.00 |
| Units: | G |
| Recovered: | 30.00 |
| Oxygenate: | Not reported |

SPILLS:

| | |
|---|---|
| Facility ID: | 1407344 |
| Facility Type: | ER |
| Spill Number: | 1407344 |
| DER Facility ID: | 94951 |
| Site ID: | 500853 |
| DEC Region: | 2 |
| Closed Date: | 2014-12-17 |
| Spill Cause: | Unknown |
| Spill Class: | Not reported |
| SWIS: | 2401 |
| Spill Date: | 2014-10-15 |
| Investigator: | SXMAHAT |
| Referred To: | Not reported |
| Reported to Dept: | 2014-10-15 |
| CID: | Not reported |
| Water Affected: | Not reported |
| Spill Source: | Institutional, Educational, Gov., Other |
| Spill Notifier: | Other |
| Cleanup Ceased: | Not reported |
| Cleanup Meets Std: | False |
| Last Inspection: | Not reported |
| Recommended Penalty: | False |
| UST Trust: | False |
| Remediation Phase: | 0 |
| Date Entered In Computer: | 2014-10-15 |
| Spill Record Last Update: | 2015-10-28 |
| Spiller Name: | Not reported |
| Spiller Company: | NYC SCHOOL CONSTRUCTION AUTHORITY |
| Spiller Address: | Not reported |
| Spiller Company: | 999 |
| Contact Name: | BOB KANAPARTHI |
| DEC Memo: | "T/C : DEC Mahat contacted Mr. Kanaparthi inquiring more about the remediation of the site. An email address was provided in oder to receive a progress report on the case. DEC IS WAITING ON A REPORT. 10/22/14: Mahat DEC Mahat received an email from the Mr. Kanaparthi explaining the current status of the case, Email goes like this : Per you request, please see the following status for spill# 1407344 at Public School 3K At the direction of the New York City School Construction Authority, our consultant Divirka and Bartilucci Consulting Engineers (D&B) performed a soil sampling program on October 13, 2014 at P.S. 3 located at 50 Jefferson Avenue, Brooklyn, New York. This work was conducted to support the closure of two underground storage tanks as part of a proposed heating plant upgrade |

**PUBLIC SCHOOL 3 (Continued)** **S103558124**

at Public School 3K. Soil samples collected from borings around the perimeter of the tanks indicated visual and PID impacts at the elevation of the tank invert (approximately 18-23 feet bgs). Analytical results from the soil sampling program are pending from the laboratory. Following receipt of the analytical data a report will be prepared describing the nature and extent of the contamination and will provide recommendations for closure. The report will be submitted to NYSDEC. Concurrently, NYCSCA will be proceeding with the preparation of a bid package to include plans and specifications for the proper closure of these tanks and closeout of the spill. It has been reported that these tanks have not been used in approximately 30 years. Also, during the site inspection by D&B, the tanks were observed to be filled with sand. Therefore, it is unlikely that this is an on-going release. Please feel free to contact me if you have any questions Thank you Steve Goldberg NYCSCA IEH Division 718-752-5022 DEC is waiting for laboratory analysis and a complete report. 12/17/14: Mahat A complete report has been submitted to the Department for a review. It has been uploaded on D2 for a reference. Collected end point samples are below CP 51 guidance standard. The potential source has been reomoved from the site. Futher excavation and remedial activities are not practical due to structural limits. Based on the report, any further investigation is not warrented by the Department. Hence, the spill case will be closed on the DEC database. "

Remarks: "Phase 2 results from soil sample. Indications of what appears to be #6 oil. Samples were located in soil borings in the area of 2 7500G abandoned USTs."

All Materials:

| | |
|---|---|
| Site ID: | 500853 |
| Operable Unit ID: | 1250253 |
| Operable Unit: | 01 |
| Material ID: | 2251940 |
| Material Code: | 0003A |
| Material Name: | #6 fuel oil |
| Case No.: | Not reported |
| Material FA: | Petroleum |
| Quantity: | Not reported |
| Units: | Not reported |
| Recovered: | Not reported |
| Oxygenate: | Not reported |

| | |
|---|---|
| Facility ID: | 0413132 |
| Facility Type: | ER |
| Spill Number: | 0413132 |
| DER Facility ID: | 94951 |
| Site ID: | 338981 |
| DEC Region: | 2 |
| Closed Date: | 2005-03-18 |
| Spill Cause: | Human Error |
| Spill Class: | C4 |
| SWIS: | 2401 |
| Spill Date: | 2005-03-17 |
| Investigator: | MXTIPPLE |
| Referred To: | Not reported |
| Reported to Dept: | 2005-03-17 |
| CID: | 444 |

**PUBLIC SCHOOL 3 (Continued)** **S103558124**

| | |
|---|---|
| Water Affected: | Not reported |
| Spill Source: | Institutional, Educational, Gov., Other |
| Spill Notifier: | Other |
| Cleanup Ceased: | Not reported |
| Cleanup Meets Std: | True |
| Last Inspection: | Not reported |
| Recommended Penalty: | Not reported |
| UST Trust: | Not reported |
| Remediation Phase: | 0 |
| Date Entered In Computer: | 2005-03-17 |
| Spill Record Last Update: | 2005-03-21 |
| Spiller Name: | CUSTODIAN |
| Spiller Company: | PUBLIC SCHOOL 3 |
| Spiller Address: | 50 JEFFERSON AVE |
| Spiller Company: | 001 |
| Contact Name: | CUSTODIAN |
| DEC Memo: | "minor spill all cleaned up" |
| Remarks: | "CUSTODIAN LEFT THE TOP OFF THE TWO TANKS SO WHILE FILLING IT WAS COMING OUT THE OTHER TANK: ALL CONTAINED AND CLEANING AT THIS TIME;" |

All Materials:

| | |
|---|---|
| Site ID: | 338981 |
| Operable Unit ID: | 1100900 |
| Operable Unit: | 01 |
| Material ID: | 581031 |
| Material Code: | 0002A |
| Material Name: | #4 fuel oil |
| Case No.: | Not reported |
| Material FA: | Petroleum |
| Quantity: | 8.00 |
| Units: | G |
| Recovered: | .00 |
| Oxygenate: | Not reported |

---

**BD404** **945 BERGEN STREET** **NY VCP** **S118943376**
**SE** **945 BERGEN STREET** **N/A**
**1/4-1/2** **NEW YORK CITY, NY**
**0.354 mi.**
**1867 ft.** **Site 1 of 2 in cluster BD**

**Relative:**
**Higher**

**Actual:**
**90 ft.**

VCP NYC:

| | |
|---|---|
| Project ID: | 14CVCP242K |
| Project Name: | 945 BERGEN STREET |
| Project Address: | 945 BERGEN STREET |
| Borough: | BROOKLYN |

VCP NYC:

| | |
|---|---|
| Project ID: | 14CVCP242K |
| File Name: | 2014-04-22.RIR |
| URL: | http://www.nyc.gov/html/oer/downloads/pdf/repository/NYCBCP_Brooklyn/14CVCP242K/2014-04-22.RIR.pdf |

| | |
|---|---|
| Project ID: | 14CVCP242K |
| File Name: | 2014-04-22.RAWP_Draft |
| URL: | http://www.nyc.gov/html/oer/downloads/pdf/repository/NYCBCP_Brooklyn/14CVCP242K/2014-04-22.RAWP_Draft.pdf |

| | |
|---|---|
| Project ID: | 14CVCP242K |

**945 BERGEN STREET (Continued)** **S118943376**

File Name: 2014-04.22.Factsheet-1
URL: http://www.nyc.gov/html/oer/downloads/pdf/repository/NYCBCP_Brooklyn/14CVCP242K/2014-04-22.Factsheet-1.pdf

Project ID: 14CVCP242K
File Name: 2014-04-22.Translated_Factsheet-1
URL: http://www.nyc.gov/html/oer/downloads/pdf/repository/NYCBCP_Brooklyn/14CVCP242K/2014-04-24.Translated_Factsheet-1.pdf

Project ID: 14CVCP242K
File Name: 2014-04-22.Translated_CPS
URL: http://www.nyc.gov/html/oer/downloads/pdf/repository/NYCBCP_Brooklyn/14CVCP242K/2014-04-24.Translated_CPS.pdf

Project ID: 14CVCP242K
File Name: 2017-03-16.RAR_Part1
URL: http://www.nyc.gov/html/oer/downloads/pdf/repository/NYCBCP_Brooklyn/14CVCP242K/2017-02-14.14TMP0204K.RARRCR.Assembled PDF version of the finalized Hazmat Remedial Action Report V2.pdf

Project ID: 14CVCP242K
File Name: 2017-03-16.RAR_Part2
URL: http://www.nyc.gov/html/oer/downloads/pdf/repository/NYCBCP_Brooklyn/14CVCP242K/RAR part 2.pdf

Project ID: 14CVCP242K
File Name: 2017-03-16.Factsheet-3
URL: http://www.nyc.gov/html/oer/downloads/pdf/repository/NYCBCP_Brooklyn/14CVCP242K/2017-03-17.14CVCP242K.608_Franklin_Ave_Factsheet_3.pdf

Project ID: 14CVCP242K
File Name: 2017-03-16.Translated_Factsheet-3
URL: http://www.nyc.gov/html/oer/downloads/pdf/repository/NYCBCP_Brooklyn/14CVCP242K/2017-03-15.14CVCP242K.608_Franklin_Ave.doc.Translated_Factsheet_3. PDF.pdf

Project ID: 14CVCP242K
File Name: 2017-03-16.Notice_Of_Completion
URL: http://www.nyc.gov/html/oer/downloads/pdf/repository/NYCBCP_Brooklyn/14CVCP242K/NoticeOfCompletion 608 Franklin Ave PDF.pdf

---

**BD405** **945 BERGEN STREET** **NY VCP** **S118943387**
**SE** **945 BERGEN STREET** **N/A**
**1/4-1/2** **NEW YORK CITY, NY**
**0.354 mi.**
**1867 ft.** **Site 2 of 2 in cluster BD**

**Relative:**
**Higher**

**Actual:**
**90 ft.**

VCP NYC:
Project ID: 14CVCP254K
Project Name: 945 BERGEN STREET
Project Address: 945 BERGEN STREET
Borough: BROOKLYN

VCP NYC:
Project ID: 14CVCP254K
File Name: 2014-04-22.RIR
URL: http://www.nyc.gov/html/oer/downloads/pdf/repository/NYCBCP_Brooklyn/1

**945 BERGEN STREET (Continued)** **S118943387**

4CVCP254K/2014-04-22.RIR.pdf

Project ID: 14CVCP254K
File Name: 2015-03-03.RAWP_Draft
URL: http://www.nyc.gov/html/oer/downloads/pdf/repository/NYCBCP_Brooklyn/14CVCP254K/2015-03-03 Site 2 RAWP Final Version.pdf

Project ID: 14CVCP254K
File Name: 2015-03-04.FactSheet-1
URL: http://www.nyc.gov/html/oer/downloads/pdf/repository/NYCBCP_Brooklyn/14CVCP254K/2015-03-04.14CVCP254K.doc.945_Bergen_Street_Factsheet-1.pdf

Project ID: 14CVCP254K
File Name: 2015-03-05.Translated_Factsheet-1
URL: http://www.nyc.gov/html/oer/downloads/pdf/repository/NYCBCP_Brooklyn/14CVCP254K/2015-03-05.14CVCP254K.Translated_Factsheet-1.pdf

Project ID: 14CVCP254K
File Name: 2015-03-05.Translated_CPS
URL: http://www.nyc.gov/html/oer/downloads/pdf/repository/NYCBCP_Brooklyn/14CVCP254K/2015-03-05.14CVCP254K.CPS_Translated.pdf

---

**BE406** **479 CLINTON AVE LLC** **NY LTANKS** **S117975730**
**NW** **479 CLINTON AVE** **N/A**
**1/4-1/2** **BROOKLYN, NY**
**0.387 mi.**
**2041 ft.** **Site 1 of 2 in cluster BE**

**Relative:** **Lower**
**Actual:** **81 ft.**

LTANKS:

| | |
|---|---|
| Facility ID: | 1504072 |
| Site ID: | 510401 |
| Closed Date: | 2015-09-29 |
| Spill Number: | 1504072 |
| Spill Date: | 2015-07-16 |
| Spill Cause: | Tank Test Failure |
| Spill Source: | Commercial/Industrial |
| Spill Class: | C4 |
| Cleanup Ceased: | Not reported |
| SWIS: | 2401 |
| Investigator: | TJDEMEO |
| Referred To: | Not reported |
| Reported to Dept: | 2015-07-16 |
| CID: | Not reported |
| Water Affected: | Not reported |
| Spill Notifier: | Tank Tester |
| Last Inspection: | Not reported |
| Recommended Penalty: | False |
| Meets Standard: | False |
| UST Involvement: | False |
| Remediation Phase: | 0 |
| Date Entered In Computer: | 2015-07-16 |
| Spill Record Last Update: | 2015-09-29 |
| Spiller Name: | CHRIS QUINTANA |
| Spiller Company: | 479 CLINTON AVE LLC |
| Spiller Address: | 479 CLINTON AVE |
| Spiller County: | 999 |
| Spiller Contact: | CHRIS QUINTANA |

**479 CLINTON AVE LLC (Continued)** **S117975730**

| | |
|---|---|
| Spiller Phone: | (347) 397-8298 |
| Spiller Extention: | Not reported |
| DEC Region: | 2 |
| DER Facility ID: | 464975 |
| DEC Memo: | "7/16/15: J.Kann - called Chris Quintana who informed me that this was a dry leak. They are excavating around the tank. A temporary tank has been set up on site. He will forward the owner information. The tank was a 1080 gallon fuel oil tank. 7/17/15: Called Chris again to get the site owner's name. He did not respond, left a message. 7/20/15: J.Kann - received call back from Chris the owner is Jay Arno and his cell number is 347-563-1301. 7/22/15: J.Kann - spoke with Mr. Arno who indicated that the tank was repaired and contaminated soils removed. He said that endpoints samples were collected and that a tank retest was in the process of being done. I confirmed that he was the owner of 479 Clinton Avenue and his mailing address is: Jay Arno Downtown 2502 Avenue U Brooklyn, NY 11229 Informed the owner that the project Manager is Tim DeMeo and emailed him Tim's contact info at jay@downtownclothingstore.com. Placed spill in Tim's name because he was the responder on July 16, 2015. Added Spill/Owner info the TTF Mail Merge file. 9/15/15: As per Jeff, I contacted a consultant named Emily on 9/8/15 at 973-255-7526 who had left him a message regarding this spill. She did not answer and I left her a message. To date she has not called me back. 9/29/15 TJD File review. All Boro Tank has submitted a closure report detailing remedial activities at this property. Following a failed tank tightness test of a 1080 FO UST the tank was emptied, uncovered, cleaned and inspected. Contractor reports (2) pin holes were located approximately centerline of the UST - rolled 1/4 steel sheeting was welded in place to repair tank. Following repairs the fill and vent lines were replaced and the full tank system was reported to have been tested and passed. A total of (21) drums of petroleum contaminated soils were excavated and transported offsite under manifest for disposal. Endpoint samples were collected prior to backfill - all target analytes were within acceptable concentrations. All documentation has been uploaded to DECDOCS. No further action is required. Spill closed." |
| Remarks: | "investigation, repair, retest pending" |

All Materials:

| | |
|---|---|
| Site ID: | 510401 |
| Operable Unit ID: | 1259667 |
| Operable Unit: | 01 |
| Material ID: | 2263003 |
| Material Code: | 0001A |
| Material Name: | #2 fuel oil |
| Case No.: | Not reported |
| Material FA: | Petroleum |
| Quantity: | Not reported |
| Units: | Not reported |
| Recovered: | Not reported |
| Oxygenate: | Not reported |

**BE407** **900 FULTON ST/BKLYN** **NY LTANKS** **S102141863**
**NW** **900 FULTON STREET** **NY Spills** **N/A**
**1/4-1/2** **NEW YORK CITY, NY**
**0.387 mi.**
**2041 ft.** **Site 2 of 2 in cluster BE**

**Relative:** **Lower**

**Actual:** **80 ft.**

LTANKS:

| | |
|---|---|
| Facility ID: | 8911055 |
| Site ID: | 275863 |
| Closed Date: | 1990-02-22 |
| Spill Number: | 8911055 |
| Spill Date: | 1990-02-21 |
| Spill Cause: | Tank Overfill |
| Spill Source: | Commercial/Industrial |
| Spill Class: | Not reported |
| Cleanup Ceased: | 1990-02-22 |
| SWIS: | 2401 |
| Investigator: | WILSON |
| Referred To: | Not reported |
| Reported to Dept: | 1990-02-21 |
| CID: | Not reported |
| Water Affected: | Not reported |
| Spill Notifier: | Other |
| Last Inspection: | Not reported |
| Recommended Penalty: | False |
| Meets Standard: | True |
| UST Involvement: | False |
| Remediation Phase: | 0 |
| Date Entered In Computer: | 1990-05-11 |
| Spill Record Last Update: | 2004-09-30 |
| Spiller Name: | Not reported |
| Spiller Company: | Not reported |
| Spiller Address: | Not reported |
| Spiller County: | 001 |
| Spiller Contact: | Not reported |
| Spiller Phone: | Not reported |
| Spiller Extention: | Not reported |
| DEC Region: | 2 |
| DER Facility ID: | 224292 |
| DEC Memo: | "" |
| Remarks: | "TANK GAUGE FAULTY, SPILL ON SIDEWALK, SPEEDY DRY APPLIED & PICKED UP." |

All Materials:

| | |
|---|---|
| Site ID: | 275863 |
| Operable Unit ID: | 938050 |
| Operable Unit: | 01 |
| Material ID: | 440600 |
| Material Code: | 0001A |
| Material Name: | #2 fuel oil |
| Case No.: | Not reported |
| Material FA: | Petroleum |
| Quantity: | 1.00 |
| Units: | G |
| Recovered: | .00 |
| Oxygenate: | Not reported |

SPILLS:

**900 FULTON ST/BKLYN (Continued)** **S102141863**

| | |
|---|---|
| Facility ID: | 9013121 |
| Facility Type: | ER |
| Spill Number: | 9013121 |
| DER Facility ID: | 224292 |
| Site ID: | 275864 |
| DEC Region: | 2 |
| Closed Date: | 1995-05-25 |
| Spill Cause: | Equipment Failure |
| Spill Class: | C3 |
| SWIS: | 2401 |
| Spill Date: | 1991-03-25 |
| Investigator: | WILSON |
| Referred To: | Not reported |
| Reported to Dept: | 1991-03-25 |
| CID: | Not reported |
| Water Affected: | Not reported |
| Spill Source: | Tank Truck |
| Spill Notifier: | Responsible Party |
| Cleanup Ceased: | 1995-05-25 |
| Cleanup Meets Std: | True |
| Last Inspection: | Not reported |
| Recommended Penalty: | False |
| UST Trust: | False |
| Remediation Phase: | 0 |
| Date Entered In Computer: | 1991-04-04 |
| Spill Record Last Update: | 1995-05-25 |
| Spiller Name: | Not reported |
| Spiller Company: | BAERENLAU |
| Spiller Address: | 740 JAMAICA AVENUE |
| Spiller Company: | 001 |
| Contact Name: | Not reported |
| DEC Memo: | "" |
| Remarks: | "FAULTY GAUGE, APPLIED SPEEDY DRY." |

All Materials:

| | |
|---|---|
| Site ID: | 275864 |
| Operable Unit ID: | 953038 |
| Operable Unit: | 01 |
| Material ID: | 426014 |
| Material Code: | 0001A |
| Material Name: | #2 fuel oil |
| Case No.: | Not reported |
| Material FA: | Petroleum |
| Quantity: | 1.00 |
| Units: | G |
| Recovered: | .00 |
| Oxygenate: | Not reported |

**408**
**NW**
**1/4-1/2**
**0.399 mi.**
**2108 ft.**

**840 FULTON STREET**
**840 FULTON STREET**
**NEW YORK CITY, NY**

**NY VCP** **S118943537**
**N/A**

**Relative:**
**Lower**

**Actual:**
**78 ft.**

VCP NYC:
Project ID: 15CVCP151K
Project Name: 840 FULTON STREET
Project Address: 840 FULTON STREET
Borough: BROOKLYN

VCP NYC:
Project ID: 15CVCP151K
File Name: 2015-03-31.RIR_DRAFT
URL: http://www.nyc.gov/html/oer/downloads/pdf/repository/NYCBCP_Brooklyn/15CVCP151K/840 Fulton Street RIR EBC V1.pdf

Project ID: 15CVCP151K
File Name: 2015-05-18.RAWP_DRAFT
URL: http://www.nyc.gov/html/oer/downloads/pdf/repository/NYCBCP_Brooklyn/15CVCP151K/Remedial Action Work Plan - 840 Fulton Street Brooklyn NY - EBC - April 2015 - EBC V1 5_6_15 - Copy.pdf

Project ID: 15CVCP151K
File Name: 2015-04-07.Phase_I
URL: http://www.nyc.gov/html/oer/downloads/pdf/repository/NYCBCP_Brooklyn/15CVCP151K/2014-04-07.14EH-N480K.report.Phase_I_-_840_Fulton_Brooklyn_NY_4.pdf

Project ID: 15CVCP151K
File Name: 2015-04-07.Phase_II
URL: http://www.nyc.gov/html/oer/downloads/pdf/repository/NYCBCP_Brooklyn/15CVCP151K/2014-04-07.14EH-N480K.report.840_Fulton_Ave_Phase_II_Report__2-17-14_.pdf

---

**409**
**WSW**
**1/4-1/2**
**0.412 mi.**
**2175 ft.**

**651 VANDERBILT AVE/BKLYN**
**651 VANDERBILT AVE**
**BROOKLYN, NY**

**NY LTANKS** **S106703194**
**N/A**

**Relative:**
**Higher**

**Actual:**
**106 ft.**

LTANKS:
Facility ID: 8710118
Site ID: 209238
Closed Date: 1993-11-05
Spill Number: 8710118
Spill Date: 1988-03-02
Spill Cause: Tank Test Failure
Spill Source: Commercial/Industrial
Spill Class: C4
Cleanup Ceased: 1993-11-05
SWIS: 2401
Investigator: BATTISTA
Referred To: Not reported
Reported to Dept: 1988-03-02
CID: Not reported
Water Affected: Not reported
Spill Notifier: Tank Tester

**651 VANDERBILT AVE/BKLYN (Continued)** **S106703194**

| | |
|---|---|
| Last Inspection: | Not reported |
| Recommended Penalty: | False |
| Meets Standard: | False |
| UST Involvement: | False |
| Remediation Phase: | 0 |
| Date Entered In Computer: | 1988-03-16 |
| Spill Record Last Update: | 2003-11-18 |
| Spiller Name: | Not reported |
| Spiller Company: | STEVE HYATT |
| Spiller Address: | Not reported |
| Spiller County: | 001 |
| Spiller Contact: | Not reported |
| Spiller Phone: | Not reported |
| Spiller Extention: | Not reported |
| DEC Region: | 2 |
| DER Facility ID: | 173514 |
| DEC Memo: | "" |
| Remarks: | "15K TANK FAILED WITH A LEAK RATE OF -.293GPH, WILL EXCAVATE, ISOLATE AND RETEST." |

All TTF:

| | |
|---|---|
| Facility ID: | 8710118 |
| Spill Number: | 8710118 |
| Spill Tank Test: | 1533358 |
| Site ID: | 209238 |
| Tank Number: | Not reported |
| Tank Size: | 0 |
| Material: | 0001 |
| EPA UST: | Not reported |
| UST: | Not reported |
| Cause: | Not reported |
| Source: | Not reported |
| Test Method: | 00 |
| Test Method 2: | Unknown |
| Leak Rate: | .00 |
| Gross Fail: | Not reported |
| Modified By: | Spills |
| Last Modified Date: | Not reported |

All Materials:

| | |
|---|---|
| Site ID: | 209238 |
| Operable Unit ID: | 915048 |
| Operable Unit: | 01 |
| Material ID: | 461902 |
| Material Code: | 0001A |
| Material Name: | #2 fuel oil |
| Case No.: | Not reported |
| Material FA: | Petroleum |
| Quantity: | -1.00 |
| Units: | L |
| Recovered: | .00 |
| Oxygenate: | Not reported |

**410**
**East**
**1/4-1/2**
**0.422 mi.**
**2227 ft.**

**EXXONMOBIL**
**1143 ATLANTIC AVENUE**
**BROOKLYN, NY 11216**

**NY LTANKS** **S102560459**
**NY Spills** **N/A**

**Relative:**
**Lower**

**Actual:**
**74 ft.**

LTANKS:

| | |
|---|---|
| Facility ID: | 8808500 |
| Site ID: | 256714 |
| Closed Date: | 2015-10-20 |
| Spill Number: | 8808500 |
| Spill Date: | 1989-01-25 |
| Spill Cause: | Tank Test Failure |
| Spill Source: | Gasoline Station or other PBS Facility |
| Spill Class: | A3 |
| Cleanup Ceased: | 2005-08-03 |
| SWIS: | 2401 |
| Investigator: | JAKOLLEE |
| Referred To: | Not reported |
| Reported to Dept: | 1989-01-26 |
| CID: | Not reported |
| Water Affected: | Not reported |
| Spill Notifier: | Tank Tester |
| Last Inspection: | Not reported |
| Recommended Penalty: | False |
| Meets Standard: | False |
| UST Involvement: | True |
| Remediation Phase: | 0 |
| Date Entered In Computer: | 1989-01-26 |
| Spill Record Last Update: | 2015-10-20 |
| Spiller Name: | Not reported |
| Spiller Company: | SPARTAN PETROLEUM |
| Spiller Address: | 3333 NEW HYDE PARK RD |
| Spiller County: | 001 |
| Spiller Contact: | Not reported |
| Spiller Phone: | Not reported |
| Spiller Extention: | Not reported |
| DEC Region: | 2 |
| DER Facility ID: | 158293 |
| DEC Memo: | "8/1/95 Northland Marketing Corp. (Joseph Macchia) submitted corrective action plan. 8/7/95 Macchia informed DEC that borings were performed and to contact Walter Berninger at (516) 588-2251. Walter received info for Fenley & Nichol borings. Will mail 4 boring logs and associated lab analysis. No map indicating locations. Investigation most probably performed in conjuction with tank test failure and in vicinity of tanks & piping. 8/11/95 Received boring logs from F&N 1/2/89 completed due to TTF. 8/15/95 J. Rommel and K. O'Dowd conducted PBS inspection. Unregistered tanks in leased portion of property (minimum 3). Product in stick manhole for Regular U/L. Apparent antifreeze and transmission fluid surface spills. Apparent recurring spill by diesel pump island. 6 vent lines and 4 tanks. Concrete in very poor condition-increased possibility for surface spills to leach into subsurface. Could not ID location of F&N 12/89 borings. Leasing portion of property since 8/7/95. 8/21/95 DEC approved CAP. CAP to be implemented within 10 days of receipt. An investigation plan will be submitted within 15 days. 9/29/95 DEC sent Northland comments on Investigation Plan. 12/4/95 As per W. Berninger. BEI on site today with air rotary rig. Down 35' and did not encounter GW. Maybe caused by hot air injected (maybe within |

**EXXONMOBIL (Continued)** **S102560459**

water table but can't tell). Rethinking approach. 12/6/95 Down hole hammer got stuck, formation caved in. Propose to case top 20' and drill deeper. Air rotary to break rubble and then switch to hollow-stem auger(small diameter). 1/30/96 S. Muller, BEI, called to report 2 wells were installed last week. DTW 68'bgs. Boring near Atlantic clean. He determined that groundwater flow direction probably NNW. He wants to gain access into fenced area. 2 more wells are planned for installation. 1/31/96 On site during installation. 4/15/96 MW-1 Pet. Odor 70', 5.5ppm HNU soil, 3392ppb gw MW-2 Clean, 1.8ppm HNU soil, 1134ppb gw MW-3 27.4ppm HNU soil, 25,436ppb gw BEI recommends additional MWs to define plume and confirm its origin. As per C. Nalbone, flying Citgo flag. Singh (Citygas) operating/testing. Spill 9614595 reported 3/13/97 for product in wells and odor complaints. J. Rommel/K. O'Dowd Notes: 3/20/97 Spoke to Manager of Wendy's, Rommel Smith. Vapor problem during deliveries, especially in women's bathroom. Floor drain in office did not show readings with Crocon. Stated there's usually a delay between delivery and when vapors start. Singh and L. Macchia on site. Checked 3 wells with bailer. S. Muller's sonic tap - 3.875 product detected in MW-3. Required that weekly monitoring and bailing visits start immediately and that DEC be present during first visit. Continue delineation as previously required. Schedule to take readings at Wendy's during next delivery. (Appears to be same situation as Cooper Ave. Singh's delivery trucks not properly using stage II vapor recovery.) Wendy's manager says theres a delay of about 2 weeks but deliveries every week?? 3/31/97 Site visit with S. Muller, BEI, and Singh, Citygas. Macchia did not show. Checked 3 MWs. No product in any. MW-3 strong gas odor. No vapor complaints from Wendy's since last visit. Northland must perform investigation of entire site. Singh states Northland owns carwash, Wendy's and Citgo property. 3/31/97 DEC sent requirements of Northland. Investigation Plan due 4/15/97. 4/2/97 Site visit, K. O'Dowd & J. Rommel. Witnessed delivery of 2400gal regular and 400gal premium. Checked Wendy's electrical circuit board bathroom and office drain/house trap. No vapors detected. Wendy's at 1125 Atlantic Ave (718-622-1381). Savoy car wash at 1119 Atlantic Ave (718-622-7429). Thieved 3 MWs. No product. Need to sample wells for dissolved. Odor in all wells is of a new release. Strongest downgradient. Wendy's has an unusually large Brooklyn Union Gas meter in back. Vapors possibly travelling through electrical conduits. Located upsidedown J sanitary vent in back of Wendy's. Where does sewer leave Wendy's? Savoy car wash has a GW pump in front of bay area to supplement city water supply when very busy. Supposedly, they have a LI Well permit, but were unable to present it. He did not know pumping rate. Overflow from wash area discharges to sewer. 4/24/96 Received Subsurface Investigation Report(BEI, 4/15/96) for spill #8808500. MW-1 and MW-2 were installed to 78'bgs and MW-3 to 76'bgs. Total BTEX 3392ppb, 1134ppb and 25,436 respectively. 7/23/96 DEC requires additional delineation. 11/6/97 Berninger requested weekly groundwater monitoring stop. Reply sent 11/25/97 denying request. 8/26/98 DEC approves Investigation Plan (Impact, 8/12/98). 9/24/98 Spill #9807751 reported as UST line failure. 12/98-1/99 Three additional monitoring wells(MW-4, MW-5, MW-6) installed. 2gal water/product was bailed from MW-4 (5.3 LNAPL). 3/10/99 Impact Environmental reports MW-3 and MW-4 observed with 0.13' and 0.74' LNAPL respectively. An automated free product recovery system being considered. 8/19/99 Impact reports a new Mobil station being constructed and all USTs and system components removed. 10/22/99 UST

**EXXONMOBIL (Continued)** **S102560459**

Closure Report submitted (Impact, 10/20/99). 21 USTs removed. 3 X 4000gal gasoline tanks removed from the north area(concrete encased). 9 X 750gal tanks were removed from the south area(concrete encased). 2 X 3000gal, 1 X 1000gal gas USTs in south area were observed to be abandoned and filled with concrete. 5 X 100gal empty tanks removed from the south area. 1 X 1000gal fuel oil tank removed from area 3. Endpoint samples show VOC/SVOC concentrations above soil cleanup guidance in all three excavations. Removed 3200 tons of contaminated soil. All wells destroyed and replaced. Report recommends remediation. Quarterly monitoring reports received 7/24/01, 12/5/01, 8/27/02, 1/15/04 prepared by Impact. 6/13/01, 7/18/01 EFR events for MW-3, MW-4, MW-5. 30gal LNAPL was recovered during each event. The recovery system is a compact skimming system used in conjuction with the SVES. Wells were on monthly product recovery schedule. The remediation system that was installed on the property consists of two soil vapor extraction well clusters(SVE-1/MW-5, SVE-2/MW-3), one monitoring well (MW-4) and two blowers. Screens of SVE wells are set at different levels through vadose and saturated zones. The SVES is manifolded to operate each well cluster independent of the other. (Startup date unknown). 3/10/04 Received 1Q04 monitoring report. MW-3, MW-4 and MW-5 are hottest. MW-6, across Bedford Ave is the edge of the plume. Upgradient wells Mw-1 and MW-2 are clean. May need to install well downgradient/north of MW-4 but appears plume migration is minimal. GW direction varies. Monthly monitoring for LNAPL. SVE effluent is below benzene emission limit(250cfm, 20' stack). 6/18/04 Received 2Q2004 monitoring report. BTEX ranged from ND(MW-1, MW-2, MW-6) to 22526ppb(MW-4). MTBE ranged from ND(MW-1, MW-2, MW6) to 95ppb(MW-5). 6/21/04 Received addendum to approved RAP. Three air sparge wells will be installed to approx 78'bgs, with 2' of screen, connected to 1 pipe. A 3HP compressor is expected to provide approx 8-10CFM at 10psi to each sparge well. Air sparge pilot testing will be conducted to verify pressure, flow and equipment size assumptions. The existing SVE system consists of two SVE well clusters, one well MW-4 that is connected to the SVE system and two blower units. Each blower is capable of inducing airflow of 125cfm at approx 60 of water for a total flow of 250cfm. Startup testing will be done upon completion of upgrade activities. SVES & Sparge vacuums, pressures and radii of influence will be measured to ensure vapor capture and sparge system efficacy. Following startup, the system will be monitored weekly for one month to assure proper system operation. 6/30/04 Meeting with Spartan Petroleum and Impact Environmental. Previously an Exxon. Impact plans on system modification. Asked them to confirm the well screen was above the water table and water is where it was last year. Proposing to sparge. March 2003 was the last time free product was detected. Dissolved now. 200tons of contaminated soil was removed. 9/15/04 Received 3Q2004 monitoring report. BTEX ranged from ND(MW-1,2,6) to 8180ppb(MW-4). MTBE ranged from ND(MW-1,2,6) to 644ppb(MW-4). 2/8/05 Received 4Q04 monitoring report. BTEX ranged from ND(MW-1,2) to 7527ppb(MW-4). MTBE ranged from ND(MW-1,2,3) to less than 100ppb(MW-5, diluted). 7/7/05 Received 1Q05 monitoring report. BTEX ranged from ND(MW-1,2) to 5650ppb(MW-5). MTBE was ND in all wells. Estimated 454lbs of hydrocarbons recovered. 8/9/05 STIP effective. 9/28/05 Received 2Q05 and 3Q05 monitoring reports. 2Q05- results from 5/23/05 - BTEX ranged from ND(MW-1,2) to 6448ppb(MW-5/SVE-1). Max MTBE at 3ppb in MW-1. As of 8/2/05, estimated 594lbs of hydrocarbons recovered. 3Q05- results from 8/2/05- BTEX ranged from ND(MW-1,2,6) to 5290ppb(MW-5/SVE-1). 4Q05 -

**EXXONMOBIL (Continued)** **S102560459**

results from 11/14/05 - BTEX ranged from ND(MW-1,2) to 4953ppb(MW-5/SVE-1). 3/30/06 1Q06 - results from 2/15/06 - BTEX from 70ppb(MW-6) to 3590ppb(SVE-1/MW-5). 6/30/06 DEC lead transferred from K. Foley to J.A. Maisonave. - JAM 11/14/06 Reviewed Quarterly Monitoring Report for 2nd Qtr 2006, submitted by Impact Env. Total VOCs in groundwater ranged from ND to 6760 ug/L in well MW-5. The system is operating in compliance. Reviewed Quarterly Monitoring Report for 3rd Qtr 2006, submitted by Impact Env. Total VOCs in groundwater ranged from ND to 6630 ug/L in well MW-3. The system is operating in compliance. - JAM 3/21/07 Reviewed Quarterly Monitoring Report for 4th Qtr 2006, submitted by Impact Env. Total VOCs in groundwater ranged from ND to 4683 ug/L in well MW-5. The system is operating in compliance. - JAM 6/14/07 Reviewed Quarterly Monitoring Report for 1st Qtr 2007, submitted by Impact Env. Total VOCs in groundwater ranged from ND to 4799 ug/L in well MW-5. The system is operating in compliance. - JAM 11/26/07 Reviewed Quarterly Monitoring Rpt for 2nd Qtr 2007, submitted by Impact Envt'l. Total VOCs in GW ranged from ND to 3833 ug/L in well MW-3. System is operating in compliance. Reviewed Quarterly Monitoring Rpt for 3rd Qtr 2007, submitted by Impact Envt'l. Total VOCs in GW ranged from ND to 3279 ug/L in well MW-5. System is operating in compliance. I called Hal Benjamin at Impact Envt'l and requested that influent and effluent air streams be sampled and analyzed for VOCs. He said he will discuss with RP and get back to me. - JAM 02/09/11: This spill case transferred from J. Maisonave to J. Kolleeny. - JK 01/09/12: Reviewed 2nd Quarter 2011 monitoring rpt by Impact Envt'l (in eDocs), dated 8/10/11 (CD submitted 10/10/11). Results of 5/27/11 GW sampling event show MW-8 had 6,444 ug/L total VOCs (up from ND in Feb. 2011). Rpt says PID screening of AS/SVE system vapor discharge shows discharge in compliance with benzene limit. - J. Kolleeny 02/24/12: Reviewed 3rd Quarter 2011 mon rpt by Impact Envt'l (in eDocs), dated 12/30/11. GW samples collected on 9/12/11 showed low to moderate levels of dissolved-phase contam in wells MW-4 & MW-6; however, MW-5 and MW-8 were dry and could not be sampled. Rpt says PID screening of AS/SVE system vapor discharge shows discharge in compliance with benzene limit. - JK 03/09/12: I closed spill case 0912321 for waste oil UST at this site. Sent spill closure letter via email to Mr. Harvinder Singh of Bolla EM Realty LLC, stating: Dear Mr. Singh: Please see attached spill closure letter regarding spill case 0912321. A hard copy of this letter will not be forwarded. As noted in letter, spill no. 8808500, for gasoline-related contamination at site, remains open. All monitoring, vapor extraction and air sparging wells at site should remain open for ongoing monitoring and remediation of contamination related to that spill. Feel free to contact me if you have any questions. - J. Kolleeny 02/13/13: On 2/12/13, I sent email to Hal Benjamin of Impact Envt'l, cc's to Kevin Kleaka and Michael Bluight also of Impact: Hal, I haven't received any monitoring rpts for this site since 3rd quarter 2011 rpt; I think I had some discussions with either you or Kevin Keaka regarding work done at site by Exxon-Mobil's consultant (Kleinfelder), and fact that their site plans differed considerably from Impact Envt'l's site plans. But I never heard back from Impact after that. Can you please provide an update on this spill site, and/or let me know who is now project manager for Impact? After sending email, received phone call from Michael Bluight of Impact, who said he is now PM and that they are finishing up monitoring rpts for 4th qtr 2011 and all 4 qtrs of 2012, with sampling of wells installed by Impact and also wells installed

**EXXONMOBIL (Continued)** **S102560459**

by Kleinfelder. He sent follow-up email: Jon, I will be taking over as project manager for this site. I am currently finalizing QMR rpts for Site. Said final rpts will include sampling results from: 4th qtr 2011 (sampled 12/13/11) 1st qtr 2012 (sampled 2/14/12) 2nd qtr 2012 (sampled 6/27/12) 3rd qtr 2012 (sampled 10/5/12) 4th qtr 2012 (sampled 12/28/12) As per our conversation, GW samples were collected during 2nd, 3rd and 4th quarters of 2012, from wells in current monitoring network, and from on-site monitoring wells installed by Kleinfelder East, Inc. during its 2010 Phase II Envt'l Site Assessment work. An annual GW monitoring rpt for 2012, consolidating data obtained from all four quarters in 2012, can be constructed and submitted to NYSDEC in lieu of four separate rpts, if preferred. Please call me if you have any questions and/or concerns. On 2/13/13, I sent email reply: Michael, Thanks for your response, it was nice speaking with you yesterday. Please send a separate rpt for 4th Quarter of 2011, but I like your suggestion of sending one annual rpt for 2012 consolidating data for four quarters of 2012. However, let's return to quarterly monitoring rpts for 2013. Most importantly, rpt for 2012 should include evaluation of remedial progress and recommendations for further actions to move this spill case toward closure. - J. Kolleeny 03/27/13: On 3/25/13, received Quarterly Monitoring Rpt for 4th Quarter 2011 and GW Mon Rpt - 2012 Annual Rpt by Impact Envt'l, both dated 3/21/13 (both in eDocs). On 3/27/13, received email from Michael Bluight of Impact: Jon, we are having a few problems with our UPS overnight service as of late& just wanted to make sure you received hard copy (with electronic copy on CD) of rpts for this site? 1st quarter [2013] GW monitoring / sampling event is scheduled to be performed within next 5 to 7 business days. I sent email reply if rpt(s) include any recommendations that require DEC response. Michael sent reply: For Atlantic Avenue, we will still continue monitoring and operating remedial system as before. Only revision was incorporation of certain monitoring wells installed by Kleinfelder during a phase II investigation a few years back and deletion of existing wells in profile, located on western side of Site. Majority of detections in GW samples and identified location of dissolved phase in GW, is located on eastern side of Site. I listed our proposed revised monitoring network in conclusions section of 2012 annual rpt. Please call me if you have any questions and or concerns with rpt information and thank again for your assistance. - JK 04/03/13: Received email from Michael Bluight of Impact Envt'l: Jon, just a follow-up for 1143 Atlantic Avenue, Brooklyn, NY. We were planning to conduct next quarterly sampling round tomorrow at site. As per your below correspondence, we recommended revising GW monitoring network to consist of wells: MW-1, MW-4, MW-5, MW-8, MW-E, MW-G and MW-H. We will gauge ALL site wells (helps tighten up GW contour map). Is this recommended revision OK?Thanks as always for your assistance with this project and please call me if you have any questions and/or concerns. I sent email reply: Michael, I've quickly looked over 4th quarter 2011 monitoring rpt and 2012 annual monitoring rpt for this site, and wells you've listed are approved for sampling, but in addition to those wells, I'd like you to also include well MW-6. Well MW-6 helps provide off-site delineation, and had 196 ug/L total BTEX when last sampled in December 2012. Not a very high result, but evidence of an off-site impact that should continue to be monitored. I also want to reserve right to request that other wells be added back into monitoring program, if there are reasons to do so. Please let me know if you have any questions or

**EXXONMOBIL (Continued)** **S102560459**

comments. - J. Kolleeny 04/03/13: Completed review of QMR for 4th Quarter 2011 by Impact Envt'l, dated 3/21/13 (in eDocs). Rpt states that SVE/AS system is operating, recovering hydrocarbons, and that PID screening of vapor effluent indicates benzene is in compliance with discharge limit. GW sampling in Dec. 2011 shows significant impact in well MW-3, with 2,677 ug/L total BTEX (was reportedly ND for BTEX when sampled in May and Sept. 2011, but had 2,940 ug/L tBTEX in Sept. 2009); off-site well MW-6 had 123 ug/L tBTEX (down from 415 ug/L in Sept. 2011). Several important wells were not sampled, e.g., MW-5 and MW-8, nor were any of wells installed by Kleinfelder as part of Phase II Assmt sampled. Rpt states that Impact will attempt to recondition wells MW-5 and MW-8 so they can be sampled in future monitoring events. - JK 04/04/13: Reviewed GW Mon Rpt 2012 Annual Rpt by Impact Envt'l, dated 3/21/13 (in eDocs). Rpt presents data for all four quarters of 2012. On-site AS/SVE system operated throughout period; PID screening indicates effluent was in compliance with benzene discharge limit. GW samples were collected from usual wells in Feb. 2012, and from most of those wells plus wells installed by Kleinfelder in June, October and December 2012. Overall, data show significant GW impacts in wells MW-3, which had 2,730 ug/L total BTEX in Feb. 2012, up from 2,677 ug/L in Dec. 2011 (not sampled in 2nd, 3rd & 4th quarters of 2012); well MW-G, which had 920 ug/L tBTEX in June 2012, 1,190 ug/L in Oct. 2012 and 3,100 ug/L in Dec. 2012 (had 4,794 ug/L tBTEX when sampled in June 2010); and well MW-H, which had 6,050 ug/L tBTEX in June 2012, 3,110 ug/L in Oct. 2012 and 910 ug/L in Dec. 2012. Off-site well MW-6 had 196 ug/L tBTEX in Dec. 2012. Wells MW-5 and MW-8 were not sampled during 2012. Rpt proposes revised well network for quarterly monitoring, comprising wells MW-1, MW-4, MW-5, MW-8, MW-E, MW-G and MW-H (Impact will attempt to recondition wells MW-5 and MW-8 for sampling). As noted above, I sent email on 4/3/13 approving these wells for sampling but adding well MW-6 to monitor off-site impacts and stating that DEC reserves right to add back other wells as needed. Operation and monitoring of SVE/AS system and quarterly GW monitoring will continue, with 1st quarter 2013 GW sampling event expected to occur in late March 2013. - J. Kolleeny 03/18/14: Reviewed 2013 Semi-Annual GW Monitoring Rpt dated 11/20/13, by Impact Envt'l, received by email from Julianna de la Fuente of Impact on 12/2/13 (in eDocs). Results of GW sampling in April & June 2013 (i.e., 1st & 2nd quarters 2013) showed well MW-4 had 171 ug/L total BTEX in April 2013 (up from 1 ug/L in Dec. 2012), and had 20 ug/L tBTEX in June 2013; well MW-6 had 546 ug/L tBTEX in April 2013 (up from 196 ug/L in Dec. 2013) and 475 ug/L tBTEX in June 2013; well MW-G had 2,190 ug/L tBTEX in April 2013 (down from 3,100 ug/L in Dec. 2012) and 560 ug/L tBTEX in June 2013; well MW-H had 1,799 ug/L tBTEX in April 2013 (up from 910 ug/L in Dec. 2013) and 2,840 ug/L in June 2013. Well MW-3 has been damaged and could not be accessed for sampling in April/June 2013, but well MW-H is very close by; wells MW-5 and MW-8 were dry and could not be sampled in April/June 2013. Based on data, Impacts recommends continuing with quarterly GW monitoring/sampling from agreed-upon well network. - J. Kolleeny 08/15/14: Reviewed Semi-Annual GW Mon Rpt for 3rd & 4th Quarters 2013 by Impact Envt'l, dated 4/11/14 (in DecDocs). Results of GW sampling in Sept. & Dec. 2013 showed only significant GW impacts in well MW-G, which had 1,499 ug/L total BTEX in Sept. 2013 (up from 560 ug/L in June 2013) and increased to 1,910 ug/L tBTEX in Dec. 2013; and well MW-H, which had 2,594 ug/L tBTEX in Sept. 2013 (down from 2,840 ug/L in June 2013), and decreased to 761 ug/L tBTEX

**EXXONMOBIL (Continued)** **S102560459**

in Dec. 2013. Wells MW-5 and MW-9 were dry and could not be sampled. I sent email to Juliana de la Fuente of Impact, cc to Kevin Keaka of Impact, asking if Impact ever tried to recondition wells MW-5 & MW-8 as stated in an earlier rpt, noting that it's important to sample these wells, which have had high VOC levels in past, and that if wells cannot be reconditioned, they may have to be reinstalled to greater depth to hit GW. I also asked that GW data tables in future rpts include line for total VOCs in addition to total BTEX. - J. Kolleeny 01/22/15: Received phone call from Kevin Kleaka of Impact Envt'l, asking if he could meet with me on 1/28/15 to discuss improvements in GW quality and possibility of shutting down SVE system at site. I agreed to meet on 1/28/15; Kevin sent site map and GW data table with recent sampling data. I asked if he had any SVE system vapor recovery data, he sent table with data from PID screening of system's vapor recovery. Site plan and data tables in DecDocs as brief. - J. Kolleeny 01/28/15: Met with Kevin Kleaka of Impact Envt'l to discuss site. GW data for 4 quarters of 2014 show all wells being sampled below 1,000 ug/L total BTEX, except for well MW-H which had 1,386 ug/L tBTEX on 9/16/14 (but decreased to 798 ug/L tBTEX in Dec. 2014). These wells also show fairly consistent decreasing trends over time. However, well well MW-5 had 1,093 ug/L tBTEX when last sampled in Sept. 2009 and well MW-8 had 3,427 ug/L tBTEX when last sampled in May 2011, but sampling of these wells was discontinued because they have gone dry. According to Kevin, depth to water at site is ~80 ft. PID screening of SVE system vapor recovery shows mainly low PID readings for past several yrs, with temporary increases in first half of 2014 - went from 3 ppm in Dec. 2013 to 127 ppm in Jan. 2014, 21.5 ppm in Feb. 2014, 59.6 ppm in March 2014, 25.8 ppm in May 2014, 16.0 ppm in June 2014, then settled back to single digitsin July 2014 and was only 0.5 ppm in Dec. 2014. Based on decreasing GW contam levels & trends and low hydrocarbon vapor recovery of system, Impact is proposing shutting down system and considering site for spill closure. I asked that system be pulsed, that a vapor influent sample be collected for lab analysis, and that another round of GW sampling of selected wells be performed to confirm levels and trends, and that if data support closure in their view, they include risk assessment/sensitive receptor evaluation for residual impacts in report requesting closure. They agreed to these requests. Afterward, Kevin sent follow-up email to summarize discussion at meeting: Jonathan - Thank you again for meeting with me today regarding this site. As discussed, below is a brief summary of tasks we agreed to complete for 1st quarter [2015] pursuant toward closure of spill. 1. A system influent sample will be collected and analyzed for VOCs by TO-14 during next site visit. 2. Remedial system will be pulsed during first quarter. Pulsing will include effluent readings with a PID for possible rebound . 3. Next quarterly GW sampling event for 1st Qtr (likely in March) will only include wells MW-H, MW-4, MW-E and MW-G. DTW readings will be recorded from all on-site wells during above GW sampling event for purpose of providing current GW flow direction. If system shutdown/pulsing doesn t show any significant recovery of residual contamination and next GW sampling data is consistent with and/or lower than existing data set, we will be requesting closure of spill inclusive of a risk assessment. Thank you, please advise if you have any comments based on above points. I wrote back: Kevin, It was nice meeting with you today. My only comment on your summary of today s discussion is that I was thinking that system influent sample for TO-14 analysis should

**EXXONMOBIL (Continued)** **S102560459**

be taken when pulsing system, i.e., after system has been down for a while and then re-started, which would presumably be maximum hydrocarbon recovery one is likely to see from system at this point. If you think this doesn t make sense, please let me know. Another option (though more expensive) would be to collect a vapor sample for lab analysis during next site visit, as you ve stated below, and then collect one more TO-14 sample after pulsing system off and back on (as I suggested above), which would allow a direct comparison of pre-pulsing and post-pulsing hydrocarbon recovery. Kevin replied: Thanks Jonathan - We will collect an influent sample both before system is shut down for pulsing and at end of 1st qtr (likely when we collect GW samples) after a few cycles of pulsing. I agree this will be useful for comparison purposes. - JK 10/20/15: Reviewed Closure Request Rpt by Impact Envt'l dated 9/21/15 (in DecDocs). Rpt summarizes past investigative and remedial actions at site, presents recent & historical GW sample data and system operational data, plus includes risk assessment/sensitive receptor survey in support of spill closure request. Rpt states that total of 21 USTs were removed from site in 1999, and ~3,200 tons of petroleum-impacted soil were excavated and removed. An SVE system was installed in 2000; VEFR events were performed on several wells in 2001-2002, recovering ~325 gals of LNAPL; no LNAPL has been observed in site wells since 2003. In 2004, system was upgraded to include air sparging. As requested by DEC, remedial system was pulsed by alternately being shut down & restarted in Feb. and March 2015; vapor influent samples collected before shutdown and after re-start showed no significant increase in hydrocarbon recovery (in fact, neither sample had significant VOCs), suggesting system has reached limit of effectiveness. GW data for March and June 2015 showed well MW-4 had 23 ug/L total VOCs in March 2015 (down from 909 ug/L in Dec. 2014; had 11 ug/L tVOCs in Sept. 2014) and had 56 ug/L tVOCs in June 2015; well MW-E had 782 ug/L tVOCs in March 2015 (up from 69 ug/L in Dec. 2014) and had 225 ug/L tVOCs in June 2015; well MW-G had 709 ug/L tVOCs in March 2015 (down from 1,552 ug/L in Dec. 2014) and had 1,627 ug/L tVOCs in June 2015; well MW-H had 3,940 ug/L tVOCs in March 2014 (up from 1,065 ug/L in Dec. 2014) and had 1,713 ug/L tVOCs in June 2015. Well MW-3 was found to be damaged and was replaced by well MW-H; wells MW-5 and MW-8 have been dry since 2013, and other wells were dropped from monitoring program due to low or ND levels of VOCs. Impact Envt'l concludes that altho VOC levels remain somewhat elevated in wells MW-G and MW-h, both wells show decreasing trends over time. Depth to water at site is more than 60 ft, and GW flow, altho it has varied over time, has been to N or NW since 2013 and wells down-gradient from MW-G and MW-H show impacts in those wells are limited in extent and not migrating. Rpt states that site is likely to remain a gas station. Receptor analysis concludes that altho some residual soil & GW impacts remain at site, considering that bulk of contaminated soil was excavated, AS/SVE system operated on-site for years and had virtually no hydrocarbon recovery towards end of operation, and depth to GW is more than 60 ft, residual impacts are not likely to pose a threat to public health or environment. Based on remedial actions performed and data presented, I closed spill case and sent closure letter (in DecDocs) by email to Mr. Hank Alpert of Spartan Petroleum, Inc. (hank@spartanpetro.com), with cc's to Julianna de la Fuente and Kevin Kleaka of Impact Envt'l. - J. Kolleeny"

Remarks: "4K TANK FAILED AIR PRESSURE TEST AT 1/2LB/1/2HR, SYSTEMS FAILURE, WILL EXCAVATE, ISOLATE AND RETEST.(SULLIVAN)"

**EXXONMOBIL (Continued)** **S102560459**

All TTF:

| | |
|---|---|
| Facility ID: | 8808500 |
| Spill Number: | 8808500 |
| Spill Tank Test: | 1535117 |
| Site ID: | 256714 |
| Tank Number: | Not reported |
| Tank Size: | 0 |
| Material: | 1213A |
| EPA UST: | Not reported |
| UST: | Not reported |
| Cause: | Not reported |
| Source: | Not reported |
| Test Method: | 00 |
| Test Method 2: | Unknown |
| Leak Rate: | .00 |
| Gross Fail: | Not reported |
| Modified By: | Spills |
| Last Modified Date: | Not reported |

All Materials:

| | |
|---|---|
| Site ID: | 256714 |
| Operable Unit ID: | 924903 |
| Operable Unit: | 01 |
| Material ID: | 453260 |
| Material Code: | 0009 |
| Material Name: | gasoline |
| Case No.: | Not reported |
| Material FA: | Petroleum |
| Quantity: | .00 |
| Units: | L |
| Recovered: | .00 |
| Oxygenate: | True |

| | |
|---|---|
| Site ID: | 256714 |
| Operable Unit ID: | 924903 |
| Operable Unit: | 01 |
| Material ID: | 2106607 |
| Material Code: | 1213A |
| Material Name: | MTBE (methyl-tert-butyl ether) |
| Case No.: | 01634044 |
| Material FA: | Hazardous Material |
| Quantity: | Not reported |
| Units: | Not reported |
| Recovered: | Not reported |
| Oxygenate: | True |

| | |
|---|---|
| Facility ID: | 8903292 |
| Site ID: | 256715 |
| Closed Date: | 1995-05-04 |
| Spill Number: | 8903292 |
| Spill Date: | 1989-06-29 |
| Spill Cause: | Tank Test Failure |
| Spill Source: | Gasoline Station or other PBS Facility |
| Spill Class: | A3 |
| Cleanup Ceased: | 1995-05-04 |

**EXXONMOBIL (Continued)** **S102560459**

| | |
|---|---|
| SWIS: | 2401 |
| Investigator: | SULLIVAN |
| Referred To: | Not reported |
| Reported to Dept: | 1989-06-29 |
| CID: | Not reported |
| Water Affected: | Not reported |
| Spill Notifier: | Tank Tester |
| Last Inspection: | Not reported |
| Recommended Penalty: | False |
| Meets Standard: | True |
| UST Involvement: | True |
| Remediation Phase: | 0 |
| Date Entered In Computer: | 1989-06-30 |
| Spill Record Last Update: | 2005-09-29 |
| Spiller Name: | Not reported |
| Spiller Company: | CITGO SERVICE STATION |
| Spiller Address: | 1143 ATLANTIC AVENUE |
| Spiller County: | 001 |
| Spiller Contact: | Not reported |
| Spiller Phone: | Not reported |
| Spiller Extention: | Not reported |
| DEC Region: | 2 |
| DER Facility ID: | 19244 |
| DEC Memo: | "" |
| Remarks: | "4K TANK FAILED AIR PRESSURE TEST WITH A LEAK RATE OF 2#/0.5HR. SEE SPILL # 8808500." |

All TTF:

| | |
|---|---|
| Facility ID: | 8903292 |
| Spill Number: | 8903292 |
| Spill Tank Test: | 1535662 |
| Site ID: | 256715 |
| Tank Number: | Not reported |
| Tank Size: | 0 |
| Material: | 0009 |
| EPA UST: | Not reported |
| UST: | Not reported |
| Cause: | Not reported |
| Source: | Not reported |
| Test Method: | 00 |
| Test Method 2: | Unknown |
| Leak Rate: | .00 |
| Gross Fail: | Not reported |
| Modified By: | Spills |
| Last Modified Date: | Not reported |

All Materials:

| | |
|---|---|
| Site ID: | 256715 |
| Operable Unit ID: | 928723 |
| Operable Unit: | 01 |
| Material ID: | 447399 |
| Material Code: | 0009 |
| Material Name: | gasoline |
| Case No.: | Not reported |
| Material FA: | Petroleum |
| Quantity: | -1.00 |
| Units: | L |

**EXXONMOBIL (Continued)** **S102560459**

| | |
|---|---|
| Recovered: | .00 |
| Oxygenate: | Not reported |
| Facility ID: | 8903335 |
| Site ID: | 256716 |
| Closed Date: | 1995-05-04 |
| Spill Number: | 8903335 |
| Spill Date: | 1989-06-29 |
| Spill Cause: | Tank Test Failure |
| Spill Source: | Gasoline Station or other PBS Facility |
| Spill Class: | A3 |
| Cleanup Ceased: | 1995-05-04 |
| SWIS: | 2401 |
| Investigator: | SULLIVAN |
| Referred To: | Not reported |
| Reported to Dept: | 1989-06-30 |
| CID: | Not reported |
| Water Affected: | Not reported |
| Spill Notifier: | Fire Department |
| Last Inspection: | Not reported |
| Recommended Penalty: | False |
| Meets Standard: | True |
| UST Involvement: | True |
| Remediation Phase: | 0 |
| Date Entered In Computer: | 1989-07-03 |
| Spill Record Last Update: | 2005-09-29 |
| Spiller Name: | Not reported |
| Spiller Company: | CITYGAS GAS STATION |
| Spiller Address: | 1143 ATLANTIC AVENUE |
| Spiller County: | 001 |
| Spiller Contact: | Not reported |
| Spiller Phone: | Not reported |
| Spiller Extention: | Not reported |
| DEC Region: | 2 |
| DER Facility ID: | 19244 |
| DEC Memo: | "" |
| Remarks: | "4K TANK, UNKNOWN LEAK RATE, NYCFD WILL ISSUE VIOLATION ORDER, WILL EXCAVATE, ISOLATE & RETEST. SEE SPILL # 8808500." |

All TTF:

| | |
|---|---|
| Facility ID: | 8903335 |
| Spill Number: | 8903335 |
| Spill Tank Test: | 1535669 |
| Site ID: | 256716 |
| Tank Number: | Not reported |
| Tank Size: | 0 |
| Material: | 0009 |
| EPA UST: | Not reported |
| UST: | Not reported |
| Cause: | Not reported |
| Source: | Not reported |
| Test Method: | 00 |
| Test Method 2: | Unknown |
| Leak Rate: | .00 |
| Gross Fail: | Not reported |
| Modified By: | Spills |
| Last Modified Date: | Not reported |

**EXXONMOBIL (Continued)** **S102560459**

All Materials:

| | |
|---|---|
| Site ID: | 256716 |
| Operable Unit ID: | 928759 |
| Operable Unit: | 01 |
| Material ID: | 447437 |
| Material Code: | 0009 |
| Material Name: | gasoline |
| Case No.: | Not reported |
| Material FA: | Petroleum |
| Quantity: | -1.00 |
| Units: | L |
| Recovered: | .00 |
| Oxygenate: | Not reported |

| | |
|---|---|
| Facility ID: | 9807751 |
| Site ID: | 189676 |
| Closed Date: | 2004-02-09 |
| Spill Number: | 9807751 |
| Spill Date: | 1998-09-24 |
| Spill Cause: | Tank Test Failure |
| Spill Source: | Gasoline Station or other PBS Facility |
| Spill Class: | C3 |
| Cleanup Ceased: | Not reported |
| SWIS: | 2401 |
| Investigator: | KMFOLEY |
| Referred To: | Not reported |
| Reported to Dept: | 1998-09-24 |
| CID: | 199 |
| Water Affected: | Not reported |
| Spill Notifier: | Tank Tester |
| Last Inspection: | Not reported |
| Recommended Penalty: | False |
| Meets Standard: | False |
| UST Involvement: | True |
| Remediation Phase: | 0 |
| Date Entered In Computer: | 1998-09-24 |
| Spill Record Last Update: | 2005-09-29 |
| Spiller Name: | Not reported |
| Spiller Company: | SPARTAN PETROLEUM |
| Spiller Address: | 3333 NEW HYDE PARK RD |
| Spiller County: | 001 |
| Spiller Contact: | JAY FUTTERMAN |
| Spiller Phone: | (516) 420-8080 |
| Spiller Extention: | Not reported |
| DEC Region: | 2 |
| DER Facility ID: | 19244 |
| DEC Memo: | "Prior to Sept, 2004 data translation this spill Lead_DEC Field was K FOLEY 9/24/98 This spill was reported while Crompco was doing work for Spartan (Jay Semelmacher 516-295-3400). Crompco (Chuck Pedano, VP 610-278-7203) retesting 9/28/98. Union not tight under dispenser. Twenty-one USTs were removed from 7/27/99 to 9/21/99. To be remediated under spill #8808500. 12/29/2003 Reassigned from Rommel to Sun. 2/4/04 Reassigned from Sun to K Foley. See spill #8808500(TTF), 9614595(product in wells/odor complaint). " |
| Remarks: | "LINE TEST ON THE PLUS LINE - GROSS FAILURE - LINES WILL BE DUG UP REPAIRED AND RETESTED" |

**EXXONMOBIL (Continued)** **S102560459**

All TTF:

| | |
|---|---|
| Facility ID: | 9807751 |
| Spill Number: | 9807751 |
| Spill Tank Test: | 1546298 |
| Site ID: | 189676 |
| Tank Number: | 2402400 |
| Tank Size: | 3000 |
| Material: | 0009 |
| EPA UST: | Not reported |
| UST: | Not reported |
| Cause: | Not reported |
| Source: | Not reported |
| Test Method: | 01 |
| Test Method 2: | Petro-Tite/Petro Comp |
| Leak Rate: | .00 |
| Gross Fail: | Not reported |
| Modified By: | Spills |
| Last Modified Date: | Not reported |

All Materials:

| | |
|---|---|
| Site ID: | 189676 |
| Operable Unit ID: | 1068818 |
| Operable Unit: | 01 |
| Material ID: | 315308 |
| Material Code: | 0009 |
| Material Name: | gasoline |
| Case No.: | Not reported |
| Material FA: | Petroleum |
| Quantity: | .00 |
| Units: | G |
| Recovered: | .00 |
| Oxygenate: | Not reported |

SPILLS:

| | |
|---|---|
| Facility ID: | 0912321 |
| Facility Type: | ER |
| Spill Number: | 0912321 |
| DER Facility ID: | 158293 |
| Site ID: | 425205 |
| DEC Region: | 2 |
| Closed Date: | 2012-03-09 |
| Spill Cause: | Other |
| Spill Class: | C4 |
| SWIS: | 2401 |
| Spill Date: | 2010-02-24 |
| Investigator: | JAKOLLEE |
| Referred To: | Not reported |
| Reported to Dept: | 2010-02-24 |
| CID: | Not reported |
| Water Affected: | Not reported |
| Spill Source: | Gasoline Station or other PBS Facility |
| Spill Notifier: | Other |
| Cleanup Ceased: | Not reported |
| Cleanup Meets Std: | False |
| Last Inspection: | Not reported |

**EXXONMOBIL (Continued)** **S102560459**

| | |
|---|---|
| Recommended Penalty: | False |
| UST Trust: | False |
| Remediation Phase: | 0 |
| Date Entered In Computer: | 2010-02-24 |
| Spill Record Last Update: | 2012-03-09 |
| Spiller Name: | SONDRA MALEK |
| Spiller Company: | MOBIL GAS STATION 12141 |
| Spiller Address: | 1143 ATLANTIC AVE |
| Spiller Company: | 999 |
| Contact Name: | SONDRA MALEK |
| DEC Memo: | "02/25/10-Vought-Off hours responder. Called Kleinfelder (Sondra Malek Ph:(631) 218-0612) and left message to return call to DEC. Spill assigned to DEC Rahman as site is part of ExxonMobil portfolio review and possible closure or transfer to Albany if necessary. 09/14/10-Farrell-CD File review requested by S. Rahman. Spill closure request for Spill #09-12321 & 09-12250 by (Kleinfelder East, Inc.-Joel Adrian/Alex Wirth-(845)-567-6530) July 8, 2010 SAR prepared by (Kleinfelder East, Inc.-Lisa Messinger/Laurie Smith-(631)-218-0612) May 25, 2010 for ExxonMobil Environmental Services Company, Fairfax, VA. Location of interest: ExxonMobil Station No.12141 (17-TJ8) 1143 Atlantic Avenue Brooklyn, NY KEI (listed above) evaluated recognized environmental conditions (REC) conducted in 12/08 by KEI. Active retail petroleum fuel station with convenience store. A grassy area, a car wash driveway, & further a church (north), Bedford Avenue followed by Quizit Motor Sports, Inc. and an inactive gas station (Gaseteria) (east), Atlantic Avenue and a US Army Armory beyond (south), & a car wash (west). Ground surface elevation is about 75 above sea level, groundwater found at depths of 11.67-67.92 bgs, north and east flow determined. Two tank field observation wells are monitoring points, located at the corners of the tank field. KEI (above) reported ten (10) Federal water-supply wells within 1 mile of the property, one (1) private non-potable well within 300 ft of the property, & one (1) private water well within 1000 ft of the property. REC s include 2 current 12,000-gal gasoline USTs with piping and dispensing units, one (1) current 8,000-gal diesel UST, ten (10) current dry wells utilized for surface storm water drainage, a historical record of gasoline sales and automobile service since the 1930s, and potential impact from several surrounding off-site properties. The property has been indicated to have had 21 USTs removed from site in 1999. Seven (7) previous spill cases have been noted: #8808500 assigned to CITGO/Spartan Petroleum (Follow-up indication of contaminated soil and groundwater from determined air pressure test fail on 4,000 gal UST in 1989. This case remains open and active.). Case #8903335, #9614595, #0111876, #0507954, and #0800461 have all been closed (no description listed), #0513211 (discharge of 20 gal of gasoline from motor vehicle striking MPD) opened 2/16/06 closed 3/20/06, & the Spill numbers listed above are open currently due to elevated PID measurements & discovery of a UST in the northeastern portion of the property (included water and several inches of petroleum; also sampled 3/20/10). ERI began Phase II ESA on 1/13/10 with site-wide GPR survey. Five of twelve (5) soil borings were advanced, (5) monitoring wells were installed, and (1) combined soil boring/monitoring well was established beginning on 2/15/10. Results of soil sample analysis included: VOC detect above NYSDEC RSCO in MW-H: Xylenes(63.5ppmppm), Naph(46.3ppm), 1,2,4-TMB(294ppm), & 1,3,5-TMB(92.3ppm) SVOC detect above NYDEC RSCO: MW-A Benz(a)anth(1.65ppm), Benz(a)pyr(1.7ppm), Benz(b)fluor(1.47ppm), |

**EXXONMOBIL (Continued)** **S102560459**

Benz(k)fluor(0.85ppm), Chrysene(1.61ppm), & Dibenz(a,h)anth(.528ppm) MW-F - Benz(a)anth(1.11ppm), Benz(a)pyr(1.06ppm), Benz(b)fluor(.753ppm), Benz(k)fluor(0.74ppm), Chrysene(1.06ppm), & Dibenz(a,h)anth(.314ppm) High levels of Barium & Lead also detected On 4/8/2010 groundwater samples were collected and analyzed. The two (2) tank field observation wells & one monitoring well (TF1, TF2, & MW-2) were gauged on 4/8/2010 as well. They were all dry with no presence of LPH. Free-phase product was found in the abandoned UST (above). Results of groundwater sample analysis included (existing wells MW-1 MW-4 were also sampled): VOC detect above NYSDEC cleanup level in MW-1, MW-E, MW-G, & MW-H: MW-1: Toluene(9.9ppb), EthBenz(442ppb), Xylenes(1850ppb), IPB(33.3ppb), Naph(170ppb), n-PB(111ppb), 1,2,4TMB(1210ppb), 1,3,5TMB(173ppb) MW-E: Toluene(143ppb), EthBenz(85.6ppb), Xylenes(2030ppb), IPB(16.8ppb), Naph(100ppb), n-PB(111ppb), 1,2,4TMB(710ppb), 1,3,5TMB(239ppb) MW-G: Toluene(39.6ppb), EthBenz(669ppb), Xylenes(4090ppb), IPB(91.5ppb), Naph(596ppb), n-PB(249ppb), 1,2,4TMB(3030ppb), 1,3,5TMB(796ppb) MW-H: Toluene(55.4ppb), EthBenz(239ppb), Xylenes(2940ppb), IPB(48.4ppb), Naph(338ppb), n-PB(122ppb), 1,2,4TMB(2530ppb), 1,3,5TMB(725ppb) PID MW-B at 68-69 bgs (1,740ppm) PID MW-H at 67 bgs (940ppm) PID MW-K at 67 bgs (940ppm) PID SB-C/MW-E at 68-69 bgs (1,740ppm) Reviewer Recommendations: 1) Further remediation is need at the four locations directly above due to the PID readings and their downgradient position 2) The abandoned UST will have to be purged and removed to confirm that it isn t a source of the contamination at the surrounding borings/wells. If a different process is warranted at this time, then that procedure should be undertaken 3) Surrounding groundwater flow needs to be determined to indicate if off-site sources are contributing environmental factors 10/26/2010: Site transferred from Region 2 to Central Office (Remedial Bureau B, Section C) for management. 11/9/2010: Based on document review and conversations with Region 2 personnel familiar with the case (Kolleeny and Maisonave), the abandoned UST noted under this spill is related to an earlier spill number (88-08500, assigned to CITGO/Spartan Petroleum). This historic spill is currently being addressed under a STIP, and is being managed in Region 2. Therefore, it is recommended that this spill be transferred back to Region 2 for management. (Harrington) 08/17/11: This spill case transferred from J. Maisonave to J. Kolleeny. I was contacted by Jessica Kruczek of ARCADIS regarding plans to close this UST (which is suspected to have been a waste oil or heating oil UST based on small size). She forwarded an email she had sent to Joseph Maisonave of DEC (currently on extended leave): Mr. Maisonave, After identifying locations of utilities at site in advance of UST removal, we are requesting to abandon UST in place rather than remove it. Please see attached Figures (2 & 3) [in eDocs as drawing] for locations of utilities relative to UST location (marked as abandoned; we were already preparing for rpt). Please note that there is an unidentified utility within 1 ft of tank, an active water line and AS/SVE components within 2.75 ft, and active sewer and gas lines less than 9 ft from UST. In addition, there is a retaining wall within 3 ft. This makes for a very difficult and potentially dangerous removal. Please advise. After getting Joe M’s auto reply, Jessica contacted me, stating that, altho they wanted to remove UST, due to proximity of tank to utilities, components of AS/SVE system, and retaining wall, they prefer to close UST in place. I said that’s ok, but they should advance 3 or 4 borings as close as possible to tank, down to 15 ft or

**EXXONMOBIL (Continued)** **S102560459**

so, to collect soil samples and evaluate any possible release from tank. I mentioned that site is being remediated under sp8808500, consultant Impact Envt'l, and Jessica said she would contact Impact and coordinate closure activities with them. She will send email confirming closure sampling plan and schedule. - J. Kolleeny 10/17/11: Sent email to Jessica Kruczek of ARCADIS requesting site update. She called back and said UST was abandoned in place during Sept. 2011, two closure borings were drilled, but in trying to drill 3rd boring, they hit an unmarked gas line and stopped. She said results of soil samples from two borings showed only traces of one VOC (toluene) and several PAHs. They will forward rpt with request for spill closure in several weeks. - J. Kolleeny 10/25/11: On 10/24/11, received UST Abandonment Rpt by ARCADIS (in eDocs). Will review. - JK 12/23/11: Completed review of 10/24/11 UST Abandonment Rpt by ARCADIS. Rpt summarizes UST abandonment activities in Sept. 2011. Top of former waste oil tank was exposed; tank contained mixture of product/water (suggesting tank was tight). Tank was vacuumed out, cut open and cleaned. Three borings were attempted, but only two were successfully advanced to target depth (3rd boring hit an unmarked gas line). Soil data showed no significant soil contam. No boring logs included in rpt; I contacted Jessica Kruczik of ARCADIS and requested boring logs. - J. Kolleeny 01/05/12: Received soil boring logs from ARCADIS via email from Jessica Kruczik on 12/29/11 (in eDocs). Logs show two borings extended to 15 ft bgs, no PID readings detected. - JK 03/09/12: In February 2012, I contacted Hal Benjamin and Kevin Klaeka of Impact Envt'l, they are addressing spill no. 8808500 at this site, using AS/SVE to remediate gasoline-related soil and GW contam. I told them I intended to close this spill; Kevin brought to my attention a Kleinfelder Phase II rpt done for site (in eDocs for closed spill no. 0912250). That rpt shows wells not shown in Impacts monitoring rpts; one such well, MW-G, has significant GW contam and is located not far from closed-in-place waste oil UST. I contacted Jessical Kruczik of ARCADIS to discuss whether contam in this well could be related to waste oil UST. She noted that tank had been tight, with no sign of pipes going in/out that could have leaked, and that GW data show high levels of gasoline-related compounds, unlikely to have been generated by release from a waste oil UST. In any case, she noted that Impact is contracted to perform remediation of site, ARCADIS was only responsible for tank closure and soil delineation. Based on available data, I agree that waste oil UST is not likely source of GW contam at site. Closed spill and issued closure letter (in eDocs) to RP, Harvinder Singh of Bolla EM Realty LLC, cc's to Paul Pingile of Bolla, Jessica Kruczik of ARCADIS. - JK"

Remarks: "Caller reporting improprly abondoned tank. About 1 inch of product inside. Clean up pending."

All Materials:

| | |
|---|---|
| Site ID: | 425205 |
| Operable Unit ID: | 1180930 |
| Operable Unit: | 01 |
| Material ID: | 2174961 |
| Material Code: | 0066A |
| Material Name: | unknown petroleum |
| Case No.: | Not reported |
| Material FA: | Petroleum |
| Quantity: | Not reported |
| Units: | G |

**EXXONMOBIL (Continued)** **S102560459**

| | |
|---|---|
| Recovered: | Not reported |
| Oxygenate: | Not reported |
| Facility ID: | 0912250 |
| Facility Type: | ER |
| Spill Number: | 0912250 |
| DER Facility ID: | 158293 |
| Site ID: | 425131 |
| DEC Region: | 2 |
| Closed Date: | 2010-11-09 |
| Spill Cause: | Unknown |
| Spill Class: | C4 |
| SWIS: | 2401 |
| Spill Date: | 2010-02-23 |
| Investigator: | DKHARRIN |
| Referred To: | Not reported |
| Reported to Dept: | 2010-02-23 |
| CID: | Not reported |
| Water Affected: | Not reported |
| Spill Source: | Gasoline Station or other PBS Facility |
| Spill Notifier: | Other |
| Cleanup Ceased: | Not reported |
| Cleanup Meets Std: | False |
| Last Inspection: | Not reported |
| Recommended Penalty: | False |
| UST Trust: | False |
| Remediation Phase: | 0 |
| Date Entered In Computer: | 2010-02-23 |
| Spill Record Last Update: | 2011-08-17 |
| Spiller Name: | KEN DRAKE |
| Spiller Company: | EXXON MOBIL |
| Spiller Address: | 1143 ATLANTIC AVENUE |
| Spiller Company: | 999 |
| Contact Name: | KEN DRAKE |
| DEC Memo: | "Report in edocs. 09/14/10-Farrell-CD File review requested by S. Rahman. Spill closure request for Spill #09-12321 & 09-12250 by (Kleinfelder East, Inc.-Joel Adrian/Alex Wirth-(845)-567-6530) July 8, 2010 SAR prepared by (Kleinfelder East, Inc.-Lisa Messinger/Laurie Smith-(631)-218-0612) May 25, 2010 for ExxonMobil Environmental Services Company, Fairfax, VA. Location of interest: ExxonMobil Station No.12141 (17-TJ8) 1143 Atlantic Avenue Brooklyn, NY KEI (listed above) evaluated recognized environmental conditions (REC) conducted in 12/08 by KEI. Active retail petroleum fuel station with convenience store. A grassy area, a car wash driveway, & further a church (north), Bedford Avenue followed by Quizit Motor Sports, Inc. and an inactive gas station (Gaseteria) (east), Atlantic Avenue and a US Army Armory beyond (south), & a car wash (west). Ground surface elevation is about 75 above sea level, groundwater found at depths of 11.67-67.92 bgs, north and east flow determined. Two tank field observation wells are monitoring points, located at the corners of the tank field. KEI (above) reported ten (10) Federal water-supply wells within 1 mile of the property, one (1) private non-potable well within 300 ft of the property, & one (1) private water well within 1000 ft of the property. REC s include (2) current 12,000 gal gasoline USTs with piping and dispensing units, one (1) current 8,000 gal diesel UST, ten (10) current dry wells utilized for surface storm |

**EXXONMOBIL (Continued)** **S102560459**

water drainage, a historical record of gasoline sales and automobile service since the 1930 s, and potential impact from several surrounding off-site properties . The property has been indicated to have had (21) USTs removed from the site in 1999. Seven (7) previous spill cases have been noted: #8808500 assigned to CITGO/Spartan Petroleum (Follow-up indication of contaminated soil and groundwater from determined air pressure test fail on 4,000 gal UST in 1989. This case remains open and active.). Case #8903335, #9614595, #0111876, #0507954, and #0800461 have all been closed (no description listed), #0513211 (discharge of 20 gal of gasoline from motor vehicle striking MPD) opened 2/16/06 closed 3/20/06, & the Spill numbers listed above are open currently due to elevated PID measurements & discovery of a UST in the northeastern portion of the property (included water and several inches of petroleum; also sampled 3/20/10). ERI began Phase II ESA on 1/13/10 with site-wide GPR survey. Five of twelve (5) soil borings were advanced, (5) monitoring wells were installed, and (1) combined soil boring/monitoring well was established beginning on 2/15/10. Results of soil sample analysis included: VOC detect above NYSDEC RSCO in MW-H: Xylenes(63.5ppmppm), Naph(46.3ppm), 1,2,4-TMB(294ppm), & 1,3,5-TMB(92.3ppm) SVOC detect above NYDEC RSCO: MW-A Benz(a)anth(1.65ppm), Benz(a)pyr(1.7ppm), Benz(b)fluor(1.47ppm), Benz(k)fluor(0.85ppm), Chrysene(1.61ppm), & Dibenz(a,h)anth(.528ppm) MW-F - Benz(a)anth(1.11ppm), Benz(a)pyr(1.06ppm), Benz(b)fluor(.753ppm), Benz(k)fluor(0.74ppm), Chrysene(1.06ppm), & Dibenz(a,h)anth(.314ppm) High levels of Barium & Lead also detected On 4/8/2010 groundwater samples were collected and analyzed. The two (2) tank field observation wells & one monitoring well (TF1, TF2, & MW-2) were gauged on 4/8/2010 as well. They were all dry with no presence of LPH. Free-phase product was found in the abandoned UST (above). Results of groundwater sample analysis included (existing wells MW-1 MW-4 were also sampled): VOC detect above NYSDEC cleanup level in MW-1, MW-E, MW-G, & MW-H: MW-1: Toluene(9.9ppb), EthBenz(442ppb), Xylenes(1850ppb), IPB(33.3ppb), Naph(170ppb), n-PB(111ppb), 1,2,4TMB(1210ppb), 1,3,5TMB(173ppb) MW-E: Toluene(143ppb), EthBenz(85.6ppb), Xylenes(2030ppb), IPB(16.8ppb), Naph(100ppb), n-PB(111ppb), 1,2,4TMB(710ppb), 1,3,5TMB(239ppb) MW-G: Toluene(39.6ppb), EthBenz(669ppb), Xylenes(4090ppb), IPB(91.5ppb), Naph(596ppb), n-PB(249ppb), 1,2,4TMB(3030ppb), 1,3,5TMB(796ppb) MW-H: Toluene(55.4ppb), EthBenz(239ppb), Xylenes(2940ppb), IPB(48.4ppb), Naph(338ppb), n-PB(122ppb), 1,2,4TMB(2530ppb), 1,3,5TMB(725ppb) PID MW-B at 68-69 bgs (1,740ppm) PID MW-H at 67 bgs (940ppm) PID MW-K at 67 bgs (940ppm) PID SB-C/MW-E at 68-69 bgs (1,740ppm) Reviewer Recommendations: 1) Further remediation is need at the four locations directly above due to the PID readings and their downgradient position 2) The abandoned UST will have to be purged and removed to confirm that it isn t a source of the contamination at the surrounding borings/wells. If a different process is warranted at this time, then that procedure should be undertaken 3) Surrounding groundwater flow needs to be determined to indicate if off-site sources are contributing environmental factors 10/26/2010: Site transferred from Region 2 to Central Office (Remedial Bureau B, Section C) for management. 11/9/2010: Based on document review and conversations with Region 2 personnel familiar with the case (Kolleeny and Maisonave), the contamination noted under this spill is consistent with an earlier spill number (88-08500, assigned to CITGO/Spartan Petroleum). This historic spill is currently being addressed under a STIP, and is being managed in Region 2. Therefore,

**EXXONMOBIL (Continued)** **S102560459**

| | |
|---|---|
| | no further work will be conducted under this spill number. (Harrington)" |
| Remarks: | "HIGH P.I.D RATING (940 PPM) AT MONITORING WELL: H, ENCOUNTERED DURING SOIL BORING." |

All Materials:

| | |
|---|---|
| Site ID: | 425131 |
| Operable Unit ID: | 1180858 |
| Operable Unit: | 01 |
| Material ID: | 2174874 |
| Material Code: | 0066A |
| Material Name: | unknown petroleum |
| Case No.: | Not reported |
| Material FA: | Petroleum |
| Quantity: | Not reported |
| Units: | Not reported |
| Recovered: | Not reported |
| Oxygenate: | Not reported |

| | |
|---|---|
| Facility ID: | 0507954 |
| Facility Type: | ER |
| Spill Number: | 0507954 |
| DER Facility ID: | 158293 |
| Site ID: | 353460 |
| DEC Region: | 2 |
| Closed Date: | 2005-10-05 |
| Spill Cause: | Human Error |
| Spill Class: | C4 |
| SWIS: | 2401 |
| Spill Date: | 2005-10-03 |
| Investigator: | SMSANGES |
| Referred To: | Not reported |
| Reported to Dept: | 2005-10-03 |
| CID: | 408 |
| Water Affected: | Not reported |
| Spill Source: | Gasoline Station or other PBS Facility |
| Spill Notifier: | Other |
| Cleanup Ceased: | Not reported |
| Cleanup Meets Std: | False |
| Last Inspection: | Not reported |
| Recommended Penalty: | Not reported |
| UST Trust: | Not reported |
| Remediation Phase: | 0 |
| Date Entered In Computer: | 2005-10-03 |
| Spill Record Last Update: | 2005-10-05 |
| Spiller Name: | FRANCIS KWOFIE |
| Spiller Company: | EXXON MOBIL #12141 |
| Spiller Address: | 1143 ATLANTIC AVE |
| Spiller Company: | 001 |
| Contact Name: | FRANCIS KWOFIE |
| DEC Memo: | "" |
| Remarks: | "customer hit dispenser with their vehicle. The product came from the dispenser and has been cleaned up" |

All Materials:

| | |
|---|---|
| Site ID: | 353460 |
| Operable Unit ID: | 1110919 |

**EXXONMOBIL (Continued)** **S102560459**

| | |
|---|---|
| Operable Unit: | 01 |
| Material ID: | 2100960 |
| Material Code: | 0009 |
| Material Name: | gasoline |
| Case No.: | Not reported |
| Material FA: | Petroleum |
| Quantity: | 6.00 |
| Units: | G |
| Recovered: | 6.00 |
| Oxygenate: | Not reported |

| | |
|---|---|
| Facility ID: | 0513211 |
| Facility Type: | ER |
| Spill Number: | 0513211 |
| DER Facility ID: | 158293 |
| Site ID: | 359660 |
| DEC Region: | 2 |
| Closed Date: | 2006-03-20 |
| Spill Cause: | Human Error |
| Spill Class: | C4 |
| SWIS: | 2401 |
| Spill Date: | 2006-02-16 |
| Investigator: | SMSANGES |
| Referred To: | Not reported |
| Reported to Dept: | 2006-02-16 |
| CID: | 406 |
| Water Affected: | Not reported |
| Spill Source: | Gasoline Station or other PBS Facility |
| Spill Notifier: | Other |
| Cleanup Ceased: | Not reported |
| Cleanup Meets Std: | False |
| Last Inspection: | Not reported |
| Recommended Penalty: | Not reported |
| UST Trust: | Not reported |
| Remediation Phase: | 0 |
| Date Entered In Computer: | 2006-02-16 |
| Spill Record Last Update: | 2006-04-05 |
| Spiller Name: | ED SESTELLO |
| Spiller Company: | EXXON MOBILE #12141 |
| Spiller Address: | 1143 ATLANTIC AVE |
| Spiller Company: | 001 |
| Contact Name: | ED SESTELLO |
| DEC Memo: | "4/5/06 - EM consultant, Kleinfelder, submitted documentation showing the release eas contained and cleaned up. They also tested the lines of the tank systems to confirm they arr tight. _ KST" |
| Remarks: | "Customer drove into one of the dispencers causing the spill. Spill is contained. Clean up is in progress. They are also investigating the drains on site." |

All Materials:

| | |
|---|---|
| Site ID: | 359660 |
| Operable Unit ID: | 1116858 |
| Operable Unit: | 01 |
| Material ID: | 2107310 |
| Material Code: | 0009 |
| Material Name: | gasoline |
| Case No.: | Not reported |

**EXXONMOBIL (Continued)** **S102560459**

| | |
|---|---|
| Material FA: | Petroleum |
| Quantity: | 20.00 |
| Units: | G |
| Recovered: | .00 |
| Oxygenate: | Not reported |

| | |
|---|---|
| Facility ID: | 0111876 |
| Facility Type: | ER |
| Spill Number: | 0111876 |
| DER Facility ID: | 19244 |
| Site ID: | 189674 |
| DEC Region: | 2 |
| Closed Date: | 2003-07-29 |
| Spill Cause: | Traffic Accident |
| Spill Class: | B3 |
| SWIS: | 2401 |
| Spill Date: | 2002-03-16 |
| Investigator: | SIGONA |
| Referred To: | Not reported |
| Reported to Dept: | 2002-03-16 |
| CID: | 397 |
| Water Affected: | Not reported |
| Spill Source: | Gasoline Station or other PBS Facility |
| Spill Notifier: | Other |
| Cleanup Ceased: | Not reported |
| Cleanup Meets Std: | False |
| Last Inspection: | Not reported |
| Recommended Penalty: | False |
| UST Trust: | False |
| Remediation Phase: | 0 |
| Date Entered In Computer: | 2002-03-16 |
| Spill Record Last Update: | 2005-09-29 |
| Spiller Name: | Not reported |
| Spiller Company: | EXXONMOBIL |
| Spiller Address: | Not reported |
| Spiller Company: | 001 |
| Contact Name: | PEDRO ARIAS |
| DEC Memo: | "" |
| Remarks: | "TRUCK HIT TANK. IS IN THE PROCESS OF BEING CLEANED. MORE THAN 100 GALLONS SPILLED. IS BEING PUMPED OUT OF SEWERS" |

All Materials:

| | |
|---|---|
| Site ID: | 189674 |
| Operable Unit ID: | 850677 |
| Operable Unit: | 01 |
| Material ID: | 525894 |
| Material Code: | 0009 |
| Material Name: | gasoline |
| Case No.: | Not reported |
| Material FA: | Petroleum |
| Quantity: | .00 |
| Units: | G |
| Recovered: | .00 |
| Oxygenate: | Not reported |

| | |
|---|---|
| Facility ID: | 9614595 |

**EXXONMOBIL (Continued)** **S102560459**

| | |
|---|---|
| Facility Type: | ER |
| Spill Number: | 9614595 |
| DER Facility ID: | 19244 |
| Site ID: | 189675 |
| DEC Region: | 2 |
| Closed Date: | 2004-02-09 |
| Spill Cause: | Unknown |
| Spill Class: | C3 |
| SWIS: | 2401 |
| Spill Date: | 1997-03-13 |
| Investigator: | KMFOLEY |
| Referred To: | Not reported |
| Reported to Dept: | 1997-03-19 |
| CID: | 311 |
| Water Affected: | Not reported |
| Spill Source: | Unknown |
| Spill Notifier: | Fire Department |
| Cleanup Ceased: | Not reported |
| Cleanup Meets Std: | False |
| Last Inspection: | Not reported |
| Recommended Penalty: | False |
| UST Trust: | False |
| Remediation Phase: | 0 |
| Date Entered In Computer: | 1997-03-19 |
| Spill Record Last Update: | 2005-09-29 |
| Spiller Name: | Not reported |
| Spiller Company: | SPARTAN PETROLEUM |
| Spiller Address: | 3333 NEW HYDE PARK RD |
| Spiller Company: | 001 |
| Contact Name: | Not reported |
| DEC Memo: | "Prior to Sept, 2004 data translation this spill Lead_DEC Field was K FOLEY 12/29/03 Reassigned from Rommel to Sun. 2/4/04 Reassigned from Sun to K Foley. 2/9/04 Closed- to be remediated under spill #8808500. " |
| Remarks: | "CALLER STATES THAT A TEST WELL ON THE CITCO GAS STATIONIS IS REVEALING AN UNK AMT AND SOURCE OF UNK PETRO PRODUCT. HAVE REC'D CALLS FOR PETRO ODORS IN THE AREA." |

All Materials:

| | |
|---|---|
| Site ID: | 189675 |
| Operable Unit ID: | 1042264 |
| Operable Unit: | 01 |
| Material ID: | 339699 |
| Material Code: | 0066A |
| Material Name: | unknown petroleum |
| Case No.: | Not reported |
| Material FA: | Petroleum |
| Quantity: | .00 |
| Units: | G |
| Recovered: | .00 |
| Oxygenate: | Not reported |

| | |
|---|---|
| Facility ID: | 0800461 |
| Facility Type: | ER |
| Spill Number: | 0800461 |
| DER Facility ID: | 158293 |
| Site ID: | 396223 |

**EXXONMOBIL (Continued)** **S102560459**

| | |
|---|---|
| DEC Region: | 2 |
| Closed Date: | 2008-09-30 |
| Spill Cause: | Equipment Failure |
| Spill Class: | C4 |
| SWIS: | 2401 |
| Spill Date: | 2008-04-11 |
| Investigator: | smsanges |
| Referred To: | Not reported |
| Reported to Dept: | 2008-04-11 |
| CID: | 404 |
| Water Affected: | Not reported |
| Spill Source: | Gasoline Station or other PBS Facility |
| Spill Notifier: | Other |
| Cleanup Ceased: | Not reported |
| Cleanup Meets Std: | False |
| Last Inspection: | Not reported |
| Recommended Penalty: | False |
| UST Trust: | Not reported |
| Remediation Phase: | 0 |
| Date Entered In Computer: | 2008-04-11 |
| Spill Record Last Update: | 2008-09-30 |
| Spiller Name: | JOANNE BORON |
| Spiller Company: | MOBIL OIL CORP |
| Spiller Address: | 1143 ATLANTIC AVE |
| Spiller Company: | 001 |
| Contact Name: | JOANNE BORON |
| DEC Memo: | "Sangesland spoke to Kleinfelder about this spill. They will contact Veeder Root and get back to the DEC with the results. 9/30/2008 Sangesland reviewed a report from Kleinfelder dated June 9, 2008. Apparently there were 2 bolts missing from the spill bucket encasement which prevented the line tightness test from happening. Once these bolts were replaced, the system passed. Based on this information and a telephone conversation with rep from Kleinfelder, this case is closed out. See attached report in eDocs to review repairs made to the spill bucket encasement at the site." |
| Remarks: | "annual inspection failure for spill bucket;" |

All Materials:

| | |
|---|---|
| Site ID: | 396223 |
| Operable Unit ID: | 1153168 |
| Operable Unit: | 01 |
| Material ID: | 2143946 |
| Material Code: | 0008 |
| Material Name: | diesel |
| Case No.: | Not reported |
| Material FA: | Petroleum |
| Quantity: | .00 |
| Units: | G |
| Recovered: | .00 |
| Oxygenate: | Not reported |

**411 NNW 1/4-1/2 0.423 mi. 2232 ft.** | **SPILL NUMBER 0401949**
**140 ST JAMES PLACE**
**BROOKLYN, NY** | **NY LTANKS** | **S106471728**
**N/A**

**Relative: Lower**

**Actual: 72 ft.**

LTANKS:

| | |
|---|---|
| Facility ID: | 0401949 |
| Site ID: | 205850 |
| Closed Date: | 2004-07-07 |
| Spill Number: | 0401949 |
| Spill Date: | 2004-05-21 |
| Spill Cause: | Tank Failure |
| Spill Source: | Private Dwelling |
| Spill Class: | C4 |
| Cleanup Ceased: | Not reported |
| SWIS: | 2401 |
| Investigator: | CESAWYER |
| Referred To: | Not reported |
| Reported to Dept: | 2004-05-21 |
| CID: | 403 |
| Water Affected: | Not reported |
| Spill Notifier: | Other |
| Last Inspection: | Not reported |
| Recommended Penalty: | False |
| Meets Standard: | False |
| UST Involvement: | False |
| Remediation Phase: | 0 |
| Date Entered In Computer: | 2004-05-21 |
| Spill Record Last Update: | 2004-07-07 |
| Spiller Name: | CHIEF MCFHEENEN |
| Spiller Company: | Not reported |
| Spiller Address: | 140 ST JAMES PLACE |
| Spiller County: | 001 |
| Spiller Contact: | CHIEF MCFHEENEN |
| Spiller Phone: | (718) 965-8331 |
| Spiller Extention: | Not reported |
| DEC Region: | 2 |
| DER Facility ID: | 170928 |
| DEC Memo: | "Prior to Sept, 2004 data translation this spill Lead_DEC Field was SAWYER Sangesland spoke to Fire Chief at the site. He said the tank leaked in the basement. Spilled to a dirt floor and ran into a sump. Sangesland spoke to Charlie at NZ FuelOil 718 389-4249. He said that the tank sprang a leak on 5/20. NZ Fuel installed a magnet patch on the tank. ABC Tank was brought in on 5/21 to drain the tank. A new tank will be installed next week. Property Owner is George Baker 718 230 0098 7/7/04 - Sawyer - Inspected residence 5/21/04 and required NZ to do more work. NZ contracted ABC tank to pump out, clean tank and area around the tank as well as sent the Department documentation. No further Action required. Closed." |
| Remarks: | "leak in the oil tank. the oil company is on location." |

All Materials:

| | |
|---|---|
| Site ID: | 205850 |
| Operable Unit ID: | 883796 |
| Operable Unit: | 01 |
| Material ID: | 571275 |
| Material Code: | 0001A |
| Material Name: | #2 fuel oil |
| Case No.: | Not reported |

**SPILL NUMBER 0401949 (Continued)** **S106471728**

| | |
|---|---|
| Material FA: | Petroleum |
| Quantity: | 10.00 |
| Units: | G |
| Recovered: | .00 |
| Oxygenate: | Not reported |

---

**BF412** **1190 FULTON STREET** **NY VCP** **S121133156**
**East** **1190 FULTON STREET** **N/A**
**1/4-1/2** **NEW YORK CITY, NY**
**0.430 mi.**
**2271 ft.** **Site 1 of 2 in cluster BF**

**Relative:**
**Lower**

**Actual:**
**66 ft.**

VCP NYC:

| | |
|---|---|
| Project ID: | 18CVCP002K |
| Project Name: | 1190 FULTON STREET |
| Project Address: | 1190 FULTON STREET |
| Borough: | BROOKLYN |

VCP NYC:

| | |
|---|---|
| Project ID: | 18CVCP002K |
| File Name: | 2017-06-26.RIR |
| URL: | http://www.nyc.gov/html/oer/downloads/pdf/repository/NYCBCP_Brooklyn/18CVCP002K/2017-06-26.17TMP0738K.RIR Phase II Report.RIR EBC V2.pdf |

| | |
|---|---|
| Project ID: | 18CVCP002K |
| File Name: | 2017-06-28.RAWP_Draft |
| URL: | http://www.nyc.gov/html/oer/downloads/pdf/repository/NYCBCP_Brooklyn/18CVCP002K/2017-06-28.17TMP0738K.RAPRAWP.RAWP EBC V1.pdf |

| | |
|---|---|
| Project ID: | 18CVCP002K |
| File Name: | 2017-07-20.Factsheet-1 |
| URL: | http://www.nyc.gov/html/oer/downloads/pdf/repository/NYCBCP_Brooklyn/18CVCP002K/2017-07-20.18CVCP002K.1190 Fulton Street.Factsheet-1.pdf |

| | |
|---|---|
| Project ID: | 18CVCP002K |
| File Name: | 2017-07-20.Translated_Factsheet-1 |
| URL: | http://www.nyc.gov/html/oer/downloads/pdf/repository/NYCBCP_Brooklyn/18CVCP002K/2017-07-20.18CVCP002K.1190 Fulton Street.Translated FS1.pdf |

| | |
|---|---|
| Project ID: | 18CVCP002K |
| File Name: | 2017-07-20.Translated_CPS |
| URL: | http://www.nyc.gov/html/oer/downloads/pdf/repository/NYCBCP_Brooklyn/18CVCP002K/2017-07-20.18CVCP002K.1190 Fulton Street.Translated CPS.pdf |

---

**413** **ATLANTIC AVE AT CARLTON** **NY LTANKS** **S102619286**
**WNW** **ATLANTIC AVE AT CARLTON** **N/A**
**1/4-1/2** **BROOKLYN, NY**
**0.432 mi.**
**2281 ft.**

**Relative:**
**Lower**

**Actual:**
**65 ft.**

LTANKS:

| | |
|---|---|
| Facility ID: | 9701786 |
| Site ID: | 330576 |
| Closed Date: | 2003-02-24 |
| Spill Number: | 9701786 |

**ATLANTIC AVE AT CARLTON (Continued)** **S102619286**

| | |
|---|---|
| Spill Date: | 1997-05-10 |
| Spill Cause: | Tank Failure |
| Spill Source: | Commercial Vehicle |
| Spill Class: | C4 |
| Cleanup Ceased: | Not reported |
| SWIS: | 2401 |
| Investigator: | TOMASELLO |
| Referred To: | Not reported |
| Reported to Dept: | 1997-05-10 |
| CID: | 322 |
| Water Affected: | Not reported |
| Spill Notifier: | Responsible Party |
| Last Inspection: | Not reported |
| Recommended Penalty: | False |
| Meets Standard: | False |
| UST Involvement: | False |
| Remediation Phase: | 0 |
| Date Entered In Computer: | 1997-05-10 |
| Spill Record Last Update: | 2003-02-24 |
| Spiller Name: | KEVIN HEATHER |
| Spiller Company: | MYSTIC TRANSPORTATION |
| Spiller Address: | 1901 STEINWAY ST |
| Spiller County: | 001 |
| Spiller Contact: | Not reported |
| Spiller Phone: | Not reported |
| Spiller Extention: | Not reported |
| DEC Region: | 2 |
| DER Facility ID: | 265901 |
| DEC Memo: | "" |
| Remarks: | "TANK WAS LEAKING FROM TOP OF TANK - SPILL INTO STREET - FD ON SCENE AND SPILL CLEANED UP " |

All Materials:

| | |
|---|---|
| Site ID: | 330576 |
| Operable Unit ID: | 1044397 |
| Operable Unit: | 01 |
| Material ID: | 338329 |
| Material Code: | 0012A |
| Material Name: | kerosene |
| Case No.: | Not reported |
| Material FA: | Petroleum |
| Quantity: | 2.00 |
| Units: | G |
| Recovered: | 2.00 |
| Oxygenate: | Not reported |

---

**414 West 1/4-1/2 0.446 mi. 2355 ft.**

**Relative: Lower**

**Actual: 79 ft.**

**ULANO CORP**
**601 BERGEN ST**
**BROOKLYN, NY**

**SEMS** **1000123536**
**RCRA-SQG** **NYD001725878**
**NY CBS**
**NY Spills**
**FINDS**
**ECHO**
**NY MANIFEST**

SEMS:

| | |
|---|---|
| Site ID: | 206422 |
| EPA ID: | NYD001725878 |

**ULANO CORP (Continued)** **1000123536**

Cong District: 11
FIPS Code: 36047
Latitude: Not reported
Longitude: Not reported
FF: N
NPL: Not on the NPL
Non NPL Status: Removal Only Site (No Site Assessment Work Needed)

SEMS Detail:
Region: 2
Site ID: 206422
EPA ID: NYD001725878
Site Name: ULANO CORP
NPL: N
FF: N
OU: 0
Action Code: PJ
Action Name: RP EM REM
SEQ: 1
Start Date: 2009-10-06 00:00:00
Finish Date: 10/6/2009
Qual: S
Current Action Lead: EPA Ovrsght

RCRA-SQG:
Date form received by agency: 01/01/2007
Facility name: ULANO CORP
Facility address: 601 BERGEN ST
BROOKLYN, NY 11238
EPA ID: NYD001725878
Mailing address: BUTLER ST
BROOKLYN, NY 11217
Contact: Not reported
Contact address: BUTLER ST
BROOKLYN, NY 11217
Contact country: US
Contact telephone: Not reported
Contact email: Not reported
EPA Region: 02
Land type: Private
Classification: Small Small Quantity Generator
Description: Handler: generates more than 100 and less than 1000 kg of hazardous waste during any calendar month and accumulates less than 6000 kg of hazardous waste at any time; or generates 100 kg or less of hazardous waste during any calendar month, and accumulates more than 1000 kg of hazardous waste at any time

Owner/Operator Summary:
Owner/operator name: ULANO CORP
Owner/operator address: 255 BUTLER ST
BROOKYN, NY 11217
Owner/operator country: US
Owner/operator telephone: 718-622-5200
Owner/operator email: Not reported
Owner/operator fax: Not reported
Owner/operator extension: Not reported

**ULANO CORP (Continued)** **1000123536**

Legal status: Private
Owner/Operator Type: Owner
Owner/Op start date: Not reported
Owner/Op end date: Not reported

Owner/operator name: ULANO CORP
Owner/operator address: 255 BUTLER ST
BROOKYN, NY 11217
Owner/operator country: US
Owner/operator telephone: 718-622-5200
Owner/operator email: Not reported
Owner/operator fax: Not reported
Owner/operator extension: Not reported
Legal status: Private
Owner/Operator Type: Operator
Owner/Op start date: Not reported
Owner/Op end date: Not reported

Handler Activities Summary:
U.S. importer of hazardous waste: No
Mixed waste (haz. and radioactive): No
Recycler of hazardous waste: No
Transporter of hazardous waste: No
Treater, storer or disposer of HW: No
Underground injection activity: No
On-site burner exemption: No
Furnace exemption: No
Used oil fuel burner: No
Used oil processor: No
User oil refiner: No
Used oil fuel marketer to burner: No
Used oil Specification marketer: No
Used oil transfer facility: No
Used oil transporter: No

Historical Generators:
Date form received by agency: 01/01/2006
Site name: ULANO CORP
Classification: Small Quantity Generator

Date form received by agency: 07/21/1999
Site name: ULANO CORP
Classification: Large Quantity Generator

Date form received by agency: 02/25/1998
Site name: ULANO CORPORATION
Classification: Large Quantity Generator

Date form received by agency: 03/28/1996
Site name: ULANO CORPORATION
Classification: Large Quantity Generator

Date form received by agency: 04/09/1993
Site name: ULANO CORP
Classification: Small Quantity Generator

**ULANO CORP (Continued)** **1000123536**

. Waste code: D000
. Waste name: Not Defined

. Waste code: D001
. Waste name: IGNITABLE HAZARDOUS WASTES ARE THOSE WASTES WHICH HAVE A FLASHPOINT OF LESS THAN 140 DEGREES FAHRENHEIT AS DETERMINED BY A PENSKY-MARTENS CLOSED CUP FLASH POINT TESTER. ANOTHER METHOD OF DETERMINING THE FLASH POINT OF A WASTE IS TO REVIEW THE MATERIAL SAFETY DATA SHEET, WHICH CAN BE OBTAINED FROM THE MANUFACTURER OR DISTRIBUTOR OF THE MATERIAL. LACQUER THINNER IS AN EXAMPLE OF A COMMONLY USED SOLVENT WHICH WOULD BE CONSIDERED AS IGNITABLE HAZARDOUS WASTE.

. Waste code: F001
. Waste name: THE FOLLOWING SPENT HALOGENATED SOLVENTS USED IN DEGREASING: TETRACHLOROETHYLENE, TRICHLOROETHYLENE, METHYLENE CHLORIDE, 1,1,1-TRICHLOROETHANE, CARBON TETRACHLORIDE, AND CHLORINATED FLUOROCARBONS; ALL SPENT SOLVENT MIXTURES/BLENDS USED IN DEGREASING CONTAINING, BEFORE USE, A TOTAL OF TEN PERCENT OR MORE (BY VOLUME) OF ONE OR MORE OF THE ABOVE HALOGENATED SOLVENTS OR THOSE SOLVENTS LISTED IN F002, F004, AND F005, AND STILL BOTTOMS FROM THE RECOVERY OF THESE SPENT SOLVENTS AND SPENT SOLVENT MIXTURES.

. Waste code: F002
. Waste name: THE FOLLOWING SPENT HALOGENATED SOLVENTS: TETRACHLOROETHYLENE, METHYLENE CHLORIDE, TRICHLOROETHYLENE, 1,1,1-TRICHLOROETHANE, CHLOROBENZENE, 1,1,2-TRICHLORO-1,2,2-TRIFLUOROETHANE, ORTHO-DICHLOROBENZENE, TRICHLOROFLUOROMETHANE, AND 1,1,2-TRICHLOROETHANE; ALL SPENT SOLVENT MIXTURES/BLENDS CONTAINING, BEFORE USE, A TOTAL OF TEN PERCENT OR MORE (BY VOLUME) OF ONE OR MORE OF THE ABOVE HALOGENATED SOLVENTS OR THOSE LISTED IN F001, F004, OR F005, AND STILL BOTTOMS FROM THE RECOVERY OF THESE SPENT SOLVENTS AND SPENT SOLVENT MIXTURES.

. Waste code: F003
. Waste name: THE FOLLOWING SPENT NON-HALOGENATED SOLVENTS: XYLENE, ACETONE, ETHYL ACETATE, ETHYL BENZENE, ETHYL ETHER, METHYL ISOBUTYL KETONE, N-BUTYL ALCOHOL, CYCLOHEXANONE, AND METHANOL; ALL SPENT SOLVENT MIXTURES/BLENDS CONTAINING, BEFORE USE, ONLY THE ABOVE SPENT NON-HALOGENATED SOLVENTS; AND ALL SPENT SOLVENT MIXTURES/BLENDS CONTAINING, BEFORE USE, ONE OR MORE OF THE ABOVE NON-HALOGENATED SOLVENTS, AND, A TOTAL OF TEN PERCENT OR MORE (BY VOLUME) OF ONE OR MORE OF THOSE SOLVENTS LISTED IN F001, F002, F004, AND F005, AND STILL BOTTOMS FROM THE RECOVERY OF THESE SPENT SOLVENTS AND SPENT SOLVENT MIXTURES.

. Waste code: F005
. Waste name: THE FOLLOWING SPENT NON-HALOGENATED SOLVENTS: TOLUENE, METHYL ETHYL KETONE, CARBON DISULFIDE, ISOBUTANOL, PYRIDINE, BENZENE, 2-ETHOXYETHANOL, AND 2-NITROPROPANE; ALL SPENT SOLVENT MIXTURES/BLENDS CONTAINING, BEFORE USE, A TOTAL OF TEN PERCENT OR MORE (BY VOLUME) OF ONE OR MORE OF THE ABOVE NON-HALOGENATED SOLVENTS OR THOSE SOLVENTS LISTED IN F001, F002, OR F004; AND STILL BOTTOMS FROM THE RECOVERY OF THESE SPENT SOLVENTS AND SPENT SOLVENT MIXTURES.

. Waste code: U031
. Waste name: 1-BUTANOL (I)

**ULANO CORP (Continued)** **1000123536**

. Waste code: U069
. Waste name: 1,2-BENZENEDICARBOXYLIC ACID, DIBUTYL ESTER

. Waste code: U080
. Waste name: METHANE, DICHLORO-

. Waste code: U112
. Waste name: ACETIC ACID ETHYL ESTER (I)

. Waste code: U151
. Waste name: MERCURY

. Waste code: U154
. Waste name: METHANOL (I)

. Waste code: U159
. Waste name: 2-BUTANONE (I,T)

. Waste code: U220
. Waste name: BENZENE, METHYL-

Date form received by agency: 02/27/1992
Site name: ULANO CORP
Classification: Large Quantity Generator

Date form received by agency: 03/01/1990
Site name: ULANO CORPORATION - BER MAR CORPORATION
Classification: Large Quantity Generator

Facility Has Received Notices of Violations:
Regulation violated: Not reported
Area of violation: Generators - General
Date violation determined: 09/30/2009
Date achieved compliance: 01/21/2010
Violation lead agency: State
Enforcement action: WRITTEN INFORMAL
Enforcement action date: 10/06/2009
Enf. disposition status: Action Satisfied (Case Closed)
Enf. disp. status date: 02/18/2010
Enforcement lead agency: State
Proposed penalty amount: Not reported
Final penalty amount: Not reported
Paid penalty amount: Not reported

Regulation violated: Not reported
Area of violation: Generators - General
Date violation determined: 06/07/2000
Date achieved compliance: 08/22/2000
Violation lead agency: EPA
Enforcement action: WRITTEN INFORMAL
Enforcement action date: 07/19/2000
Enf. disposition status: Not reported
Enf. disp. status date: Not reported
Enforcement lead agency: EPA
Proposed penalty amount: Not reported
Final penalty amount: Not reported
Paid penalty amount: Not reported

**ULANO CORP (Continued)** **1000123536**

Regulation violated: Not reported
Area of violation: Generators - General
Date violation determined: 07/19/1988
Date achieved compliance: 01/27/1989
Violation lead agency: State
Enforcement action: WRITTEN INFORMAL
Enforcement action date: 08/01/1988
Enf. disposition status: Not reported
Enf. disp. status date: Not reported
Enforcement lead agency: State
Proposed penalty amount: Not reported
Final penalty amount: Not reported
Paid penalty amount: Not reported

Regulation violated: Not reported
Area of violation: Generators - General
Date violation determined: 08/15/1984
Date achieved compliance: 05/29/1985
Violation lead agency: State
Enforcement action: WRITTEN INFORMAL
Enforcement action date: 02/28/1985
Enf. disposition status: Not reported
Enf. disp. status date: Not reported
Enforcement lead agency: State
Proposed penalty amount: Not reported
Final penalty amount: Not reported
Paid penalty amount: Not reported

Evaluation Action Summary:
Evaluation date: 06/29/2017
Evaluation: COMPLIANCE EVALUATION INSPECTION ON-SITE
Area of violation: Not reported
Date achieved compliance: Not reported
Evaluation lead agency: EPA

Evaluation date: 09/30/2009
Evaluation: COMPLIANCE EVALUATION INSPECTION ON-SITE
Area of violation: Generators - General
Date achieved compliance: 01/21/2010
Evaluation lead agency: State

Evaluation date: 06/15/2000
Evaluation: COMPLIANCE EVALUATION INSPECTION ON-SITE
Area of violation: Generators - General
Date achieved compliance: 08/22/2000
Evaluation lead agency: EPA

Evaluation date: 07/19/1988
Evaluation: COMPLIANCE EVALUATION INSPECTION ON-SITE
Area of violation: Generators - General
Date achieved compliance: 01/27/1989
Evaluation lead agency: State

Evaluation date: 08/15/1984
Evaluation: COMPLIANCE EVALUATION INSPECTION ON-SITE
Area of violation: Generators - General
Date achieved compliance: 05/29/1985

**ULANO CORP (Continued)** **1000123536**

Evaluation lead agency: State

CBS:
CBS Number: 2-000123
Program Type: CBS
Facility Status: Unregulated/Closed
Expiration Date: Not reported
Dec Region: 2
UTMX: 587037.98885
UTMY: 4503736.05628

SPILLS:
Facility ID: 9509566
Facility Type: ER
Spill Number: 9509566
DER Facility ID: 125110
Site ID: 146936
DEC Region: 2
Closed Date: 2005-01-28
Spill Cause: Housekeeping
Spill Class: B3
SWIS: 2401
Spill Date: 1995-09-01
Investigator: RWAUSTIN
Referred To: Not reported
Reported to Dept: 1995-11-02
CID: 216
Water Affected: Not reported
Spill Source: Commercial/Industrial
Spill Notifier: DEC
Cleanup Ceased: Not reported
Cleanup Meets Std: False
Last Inspection: Not reported
Recommended Penalty: False
UST Trust: False
Remediation Phase: 0
Date Entered In Computer: 1995-11-02
Spill Record Last Update: 2005-01-28
Spiller Name: ED VALERIO
Spiller Company: ULANO CORPORATION
Spiller Address: 255 BUTLER ST
Spiller Company: 001
Contact Name: ED VALERIO
DEC Memo: "Prior to Sept, 2004 data translation this spill Lead_DEC Field was AUSTIN 7/6/04 - AUSTIN - TRANSFERRED FROM RENAULD WILSON FOR REASSIGNMENT - RELATED TO TTF/SITE CLEANUP UNDER #9713764? - END 1/28/05 - AUSTIN - #9713764 IS DIFFENT ADDRESS - CLOSED OUT THIS SPILL AS HOUSEKEEPING REPORT DURING ROUTINE INSPECTION. - END"
Remarks: "DISCOVERED AS A RESULT OF ONGOING M2 P2 INVESTIGATION CONTAMINATED SOIL STOCK PILED "

All Materials:
Site ID: 146936
Operable Unit ID: 1020082
Operable Unit: 01
Material ID: 360505
Material Code: 0041B
Material Name: toluol

**ULANO CORP (Continued)** **1000123536**

Case No.: 00108883
Material FA: Hazardous Material
Quantity: .00
Units: G
Recovered: .00
Oxygenate: Not reported

FINDS:

Registry ID: 110000323356

Environmental Interest/Information System
AIR EMISSIONS CLASSIFICATION UNKNOWN

US EPA TRIS (Toxics Release Inventory System) contains information from facilities on the amounts of over 300 listed toxic chemicals that these facilities release directly to air, water, land, or that are transported off-site.

RCRAInfo is a national information system that supports the Resource Conservation and Recovery Act (RCRA) program through the tracking of events and activities related to facilities that generate, transport, and treat, store, or dispose of hazardous waste. RCRAInfo allows RCRA program staff to track the notification, permit, compliance, and corrective action activities required under RCRA.

SUPERFUND (NON-NPL)

Click this hyperlink while viewing on your computer to access additional FINDS: detail in the EDR Site Report.

ECHO:
Envid: 1000123536
Registry ID: 110000323356
DFR URL: http://echo.epa.gov/detailed-facility-report?fid=110000323356

NY MANIFEST:
Country: USA
EPA ID: NYD001725878
Facility Status: Not reported
Location Address 1: 601 BERGEN ST
Code: BP
Location Address 2: Not reported
Total Tanks: Not reported
Location City: BROOKLYN
Location State: NY
Location Zip: 11238
Location Zip 4: Not reported

NY MANIFEST:
EPAID: NYD001725878
Mailing Name: ULANO CORPORATION
Mailing Contact: MAX COHEN EXT 310
Mailing Address 1: 280 BERGEN STREET

**ULANO CORP (Continued)** **1000123536**

| | |
|---|---|
| Mailing Address 2: | Not reported |
| Mailing City: | BROOKLYN |
| Mailing State: | NY |
| Mailing Zip: | 11217 |
| Mailing Zip 4: | Not reported |
| Mailing Country: | USA |
| Mailing Phone: | 7182374700 |

NY MANIFEST:

| | |
|---|---|
| Document ID: | Not reported |
| Manifest Status: | Not reported |
| seq: | Not reported |
| Year: | 2017 |
| Trans1 State ID: | OHD981094972 |
| Trans2 State ID: | PAD086214574 |
| Generator Ship Date: | 12/06/2017 |
| Trans1 Recv Date: | 12/06/2017 |
| Trans2 Recv Date: | 12/06/2017 |
| TSD Site Recv Date: | 12/14/2017 |
| Part A Recv Date: | Not reported |
| Part B Recv Date: | Not reported |
| Generator EPA ID: | NYD001725878 |
| Trans1 EPA ID: | Not reported |
| Trans2 EPA ID: | Not reported |
| TSDF ID 1: | IND000646943 |
| TSDF ID 2: | Not reported |
| Manifest Tracking Number: | 011117729FLE |
| Import Indicator: | N |
| Export Indicator: | N |
| Discr Quantity Indicator: | N |
| Discr Type Indicator: | N |
| Discr Residue Indicator: | N |
| Discr Partial Reject Indicator: | N |
| Discr Full Reject Indicator: | N |
| Manifest Ref Number: | Not reported |
| Alt Facility RCRA ID: | Not reported |
| Alt Facility Sign Date: | Not reported |
| MGMT Method Type Code: | H061 |
| Waste Code: | Not reported |
| Waste Code: | Not reported |
| Waste Code: | Not reported |
| Waste Code: | Not reported |
| Waste Code: | Not reported |
| Waste Code: | Not reported |
| Quantity: | 300 |
| Units: | P - Pounds |
| Number of Containers: | 1 |
| Container Type: | DF - Fiberboard or plastic drums (glass) |
| Handling Method: | B Incineration, heat recovery, burning. |
| Specific Gravity: | 1 |
| Waste Code: | D001 |
| Waste Code 1_2: | D035 |
| Waste Code 1_3: | F003 |
| Waste Code 1_4: | F005 |
| Waste Code 1_5: | Not reported |
| Waste Code 1_6: | Not reported |

**ULANO CORP (Continued)** **1000123536**

Click this hyperlink while viewing on your computer to access
3 additional NY MANIFEST: record(s) in the EDR Site Report.

**415**
**SSE**
**1/4-1/2**
**0.454 mi.**
**2397 ft.**

**633 STERLING PL**
**633 STERLING PL**
**BROOKLYN, NY**

**NY LTANKS** **S104619674**
**N/A**

**Relative:**
**Higher**

**Actual:**
**118 ft.**

LTANKS:

| | |
|---|---|
| Facility ID: | 9806900 |
| Site ID: | 104466 |
| Closed Date: | 2003-02-19 |
| Spill Number: | 9806900 |
| Spill Date: | 1998-09-02 |
| Spill Cause: | Tank Failure |
| Spill Source: | Private Dwelling |
| Spill Class: | C3 |
| Cleanup Ceased: | Not reported |
| SWIS: | 2401 |
| Investigator: | KGHALE |
| Referred To: | Not reported |
| Reported to Dept: | 1998-09-04 |
| CID: | 351 |
| Water Affected: | Not reported |
| Spill Notifier: | Affected Persons |
| Last Inspection: | Not reported |
| Recommended Penalty: | False |
| Meets Standard: | False |
| UST Involvement: | False |
| Remediation Phase: | 0 |
| Date Entered In Computer: | 1998-09-04 |
| Spill Record Last Update: | 2003-02-21 |
| Spiller Name: | Not reported |
| Spiller Company: | Not reported |
| Spiller Address: | Not reported |
| Spiller County: | 001 |
| Spiller Contact: | FLORETTA HUNT |
| Spiller Phone: | (718) 783-2015 |
| Spiller Extention: | Not reported |
| DEC Region: | 2 |
| DER Facility ID: | 92291 |
| DEC Memo: | "Prior to Sept, 2004 data translation this spill Lead_DEC Field was HALE 02/19/2003 Closed Due To The Nature / Extent Of The Spill Report" Not reported |
| Remarks: | "CALLER IS A RENTER OF THE HOUSE - STATES SHE CAME HOME THE OTHER DAY AND FOUND AN OIL SPILL IN BASEMENT - F.D. RESPONDED AND TAGGED THE BOILER - SHE COMPLAINS OF A VERY HEAVY OIL ODOR CAUSING HER EYES TO BURN " |

All Materials:

| | |
|---|---|
| Site ID: | 104466 |
| Operable Unit ID: | 1068000 |
| Operable Unit: | 01 |
| Material ID: | 318036 |
| Material Code: | 0001A |
| Material Name: | #2 fuel oil |
| Case No.: | Not reported |

**633 STERLING PL (Continued)** **S104619674**

| | |
|---|---|
| Material FA: | Petroleum |
| Quantity: | .00 |
| Units: | G |
| Recovered: | .00 |
| Oxygenate: | Not reported |

---

**BF416** **PRIVATE RESIDENCE** **NY LTANKS** **S102673280**
**East** **1208 FULTON ST** **N/A**
**1/4-1/2** **BROOKLYN, NY**
**0.462 mi.**
**2441 ft.** **Site 2 of 2 in cluster BF**

**Relative:** **Lower**
**Actual:** **65 ft.**

LTANKS:

| | |
|---|---|
| Facility ID: | 9514874 |
| Site ID: | 317962 |
| Closed Date: | 1996-02-21 |
| Spill Number: | 9514874 |
| Spill Date: | 1996-02-20 |
| Spill Cause: | Tank Overfill |
| Spill Source: | Private Dwelling |
| Spill Class: | C4 |
| Cleanup Ceased: | Not reported |
| SWIS: | 2401 |
| Investigator: | SMMARTIN |
| Referred To: | Not reported |
| Reported to Dept: | 1996-02-20 |
| CID: | 252 |
| Water Affected: | Not reported |
| Spill Notifier: | Responsible Party |
| Last Inspection: | Not reported |
| Recommended Penalty: | False |
| Meets Standard: | False |
| UST Involvement: | False |
| Remediation Phase: | 0 |
| Date Entered In Computer: | 1996-02-20 |
| Spill Record Last Update: | 1996-04-02 |
| Spiller Name: | MIKE COLASANTO |
| Spiller Company: | BRIDGE TRANSPORTATION |
| Spiller Address: | 343 STAGG ST |
| Spiller County: | 001 |
| Spiller Contact: | MR MERCER |
| Spiller Phone: | Not reported |
| Spiller Extention: | Not reported |
| DEC Region: | 2 |
| DER Facility ID: | 256301 |
| DEC Memo: | "Prior to Sept, 2004 data translation this spill Lead_DEC Field was MARTINKAT " |
| Remarks: | "driver made delivery of 159 gals-order was for 250 gals causing tank overfill - cleanup in process at this time" |

All Materials:

| | |
|---|---|
| Site ID: | 317962 |
| Operable Unit ID: | 1029426 |
| Operable Unit: | 01 |
| Material ID: | 354993 |
| Material Code: | 0001A |
| Material Name: | #2 fuel oil |

**PRIVATE RESIDENCE (Continued)** **S102673280**

| | |
|---|---|
| Case No.: | Not reported |
| Material FA: | Petroleum |
| Quantity: | 8.00 |
| Units: | G |
| Recovered: | .00 |
| Oxygenate: | Not reported |

---

**417**
**NE**
**1/2-1**
**0.575 mi.**
**3034 ft.**

**1104-1106 BEDFORD AVENUE**
**1104-1106 BEDFORD AVENUE**
**BROOKLYN, NY 11216**

**NY SHWS** **S120706238**
**N/A**

**Relative:**
**Lower**

**Actual:**
**60 ft.**

SHWS:

| | |
|---|---|
| Program: | HW |
| Site Code: | 545384 |
| Classification: | P |
| Region: | 2 |
| Acres: | 0.13 |
| HW Code: | 224257 |
| Record Add: | 04/12/2017 |
| Record Upd: | 04/14/2017 |
| Updated By: | SXDEWES |
| Site Description: | Not reported |
| Env Problem: | Not reported |
| Health Problem: | As information for this site becomes available, it will be reviewed by the NYSDOH to determine if site contamination presents public health exposure concerns. |
| Dump: | Not reported |
| Structure: | Not reported |
| Lagoon: | Not reported |
| Landfill: | Not reported |
| Pond: | Not reported |
| Disp Start: | Not reported |
| Disp Term: | Not reported |
| Lat/Long: | Not reported |
| Dell: | Not reported |
| Record Add: | Not reported |
| Record Upd: | Not reported |
| Updated By: | Not reported |
| Own Op: | Not reported |
| Sub Type: | Not reported |
| Owner Name: | Not reported |
| Owner Company: | Not reported |
| Owner Address: | Not reported |
| Owner Addr2: | Not reported |
| Owner City,St,Zip: | Not reported |
| Owner Country: | Not reported |
| HW Code: | Not reported |
| Waste Type: | Not reported |
| Waste Quantity: | Not reported |
| Waste Code: | Not reported |
| Crossref ID: | Not reported |
| Cross Ref Type Code: | Not reported |
| Cross Ref Type: | Not reported |
| Record Added Date: | Not reported |
| Record Updated: | Not reported |

**1104-1106 BEDFORD AVENUE (Continued)** **S120706238**

Updated By: Not reported

Count: 2 records. ORPHAN SUMMARY

| City | EDR ID | Site Name | Site Address | Zip | Database(s) |
|---|---|---|---|---|---|
| BROOKLYN | S109416448 | ATLANTIC AVE. AND UTICA AVENUE (CR | ATLANTIC AVENUE; UTICA AVENUE; | 11213 | NY INST CONTROL, NY VCP |
| BROOKLYN | S113922101 | SKILLMAN STATION | SKILLMAN ST. FLUSHING & BEDFOR | 11205 | NY VCP |

# GOVERNMENT RECORDS SEARCHED / DATA CURRENCY TRACKING

To maintain currency of the following federal and state databases, EDR contacts the appropriate governmental agency on a monthly or quarterly basis, as required.

**Number of Days to Update:** Provides confirmation that EDR is reporting records that have been updated within 90 days from the date the government agency made the information available to the public.

**STANDARD ENVIRONMENTAL RECORDS**

***Federal NPL site list***

NPL: National Priority List

National Priorities List (Superfund). The NPL is a subset of CERCLIS and identifies over 1,200 sites for priority cleanup under the Superfund Program. NPL sites may encompass relatively large areas. As such, EDR provides polygon coverage for over 1,000 NPL site boundaries produced by EPA's Environmental Photographic Interpretation Center (EPIC) and regional EPA offices.

Date of Government Version: 05/13/2018
Date Data Arrived at EDR: 05/30/2018
Date Made Active in Reports: 06/22/2018
Number of Days to Update: 23

Source: EPA
Telephone: N/A
Last EDR Contact: 08/09/2018
Next Scheduled EDR Contact: 10/15/2018
Data Release Frequency: Quarterly

NPL Site Boundaries

Sources:

EPA's Environmental Photographic Interpretation Center (EPIC)
Telephone: 202-564-7333

EPA Region 1
Telephone 617-918-1143

EPA Region 6
Telephone: 214-655-6659

EPA Region 3
Telephone 215-814-5418

EPA Region 7
Telephone: 913-551-7247

EPA Region 4
Telephone 404-562-8033

EPA Region 8
Telephone: 303-312-6774

EPA Region 5
Telephone 312-886-6686

EPA Region 9
Telephone: 415-947-4246

EPA Region 10
Telephone 206-553-8665

Proposed NPL: Proposed National Priority List Sites

A site that has been proposed for listing on the National Priorities List through the issuance of a proposed rule in the Federal Register. EPA then accepts public comments on the site, responds to the comments, and places on the NPL those sites that continue to meet the requirements for listing.

Date of Government Version: 05/13/2018
Date Data Arrived at EDR: 05/30/2018
Date Made Active in Reports: 06/22/2018
Number of Days to Update: 23

Source: EPA
Telephone: N/A
Last EDR Contact: 08/09/2018
Next Scheduled EDR Contact: 10/15/2018
Data Release Frequency: Quarterly

NPL LIENS: Federal Superfund Liens

Federal Superfund Liens. Under the authority granted the USEPA by CERCLA of 1980, the USEPA has the authority to file liens against real property in order to recover remedial action expenditures or when the property owner received notification of potential liability. USEPA compiles a listing of filed notices of Superfund Liens.

Date of Government Version: 10/15/1991
Date Data Arrived at EDR: 02/02/1994
Date Made Active in Reports: 03/30/1994
Number of Days to Update: 56

Source: EPA
Telephone: 202-564-4267
Last EDR Contact: 08/15/2011
Next Scheduled EDR Contact: 11/28/2011
Data Release Frequency: No Update Planned

***Federal Delisted NPL site list***

Delisted NPL: National Priority List Deletions

The National Oil and Hazardous Substances Pollution Contingency Plan (NCP) establishes the criteria that the EPA uses to delete sites from the NPL. In accordance with 40 CFR 300.425.(e), sites may be deleted from the NPL where no further response is appropriate.

Date of Government Version: 05/13/2018
Date Data Arrived at EDR: 05/30/2018
Date Made Active in Reports: 06/22/2018
Number of Days to Update: 23

Source: EPA
Telephone: N/A
Last EDR Contact: 08/09/2018
Next Scheduled EDR Contact: 10/15/2018
Data Release Frequency: Quarterly

***Federal CERCLIS list***

FEDERAL FACILITY: Federal Facility Site Information listing

A listing of National Priority List (NPL) and Base Realignment and Closure (BRAC) sites found in the Comprehensive Environmental Response, Compensation and Liability Information System (CERCLIS) Database where EPA Federal Facilities Restoration and Reuse Office is involved in cleanup activities.

Date of Government Version: 11/07/2016
Date Data Arrived at EDR: 01/05/2017
Date Made Active in Reports: 04/07/2017
Number of Days to Update: 92

Source: Environmental Protection Agency
Telephone: 703-603-8704
Last EDR Contact: 07/06/2018
Next Scheduled EDR Contact: 10/15/2018
Data Release Frequency: Varies

SEMS: Superfund Enterprise Management System

SEMS (Superfund Enterprise Management System) tracks hazardous waste sites, potentially hazardous waste sites, and remedial activities performed in support of EPA's Superfund Program across the United States. The list was formerly know as CERCLIS, renamed to SEMS by the EPA in 2015. The list contains data on potentially hazardous waste sites that have been reported to the USEPA by states, municipalities, private companies and private persons, pursuant to Section 103 of the Comprehensive Environmental Response, Compensation, and Liability Act (CERCLA). This dataset also contains sites which are either proposed to or on the National Priorities List (NPL) and the sites which are in the screening and assessment phase for possible inclusion on the NPL.

Date of Government Version: 05/18/2018
Date Data Arrived at EDR: 05/30/2018
Date Made Active in Reports: 06/22/2018
Number of Days to Update: 23

Source: EPA
Telephone: 800-424-9346
Last EDR Contact: 08/09/2018
Next Scheduled EDR Contact: 10/29/2018
Data Release Frequency: Quarterly

***Federal CERCLIS NFRAP site list***

SEMS-ARCHIVE: Superfund Enterprise Management System Archive

SEMS-ARCHIVE (Superfund Enterprise Management System Archive) tracks sites that have no further interest under the Federal Superfund Program based on available information. The list was formerly known as the CERCLIS-NFRAP, renamed to SEMS ARCHIVE by the EPA in 2015. EPA may perform a minimal level of assessment work at a site while it is archived if site conditions change and/or new information becomes available. Archived sites have been removed and archived from the inventory of SEMS sites. Archived status indicates that, to the best of EPA's knowledge, assessment at a site has been completed and that EPA has determined no further steps will be taken to list the site on the National Priorities List (NPL), unless information indicates this decision was not appropriate or other considerations require a recommendation for listing at a later time. The decision does not necessarily mean that there is no hazard associated with a given site; it only means that. based upon available information, the location is not judged to be potential NPL site.

Date of Government Version: 05/18/2018
Date Data Arrived at EDR: 05/30/2018
Date Made Active in Reports: 06/22/2018
Number of Days to Update: 23

Source: EPA
Telephone: 800-424-9346
Last EDR Contact: 08/09/2018
Next Scheduled EDR Contact: 10/29/2018
Data Release Frequency: Quarterly

***Federal RCRA CORRACTS facilities list***

CORRACTS: Corrective Action Report

CORRACTS identifies hazardous waste handlers with RCRA corrective action activity.

Date of Government Version: 03/01/2018
Date Data Arrived at EDR: 03/28/2018
Date Made Active in Reports: 06/22/2018
Number of Days to Update: 86

Source: EPA
Telephone: 800-424-9346
Last EDR Contact: 06/28/2018
Next Scheduled EDR Contact: 10/08/2018
Data Release Frequency: Quarterly

***Federal RCRA non-CORRACTS TSD facilities list***

RCRA-TSDF: RCRA - Treatment, Storage and Disposal

RCRAInfo is EPA's comprehensive information system, providing access to data supporting the Resource Conservation and Recovery Act (RCRA) of 1976 and the Hazardous and Solid Waste Amendments (HSWA) of 1984. The database includes selective information on sites which generate, transport, store, treat and/or dispose of hazardous waste as defined by the Resource Conservation and Recovery Act (RCRA). Transporters are individuals or entities that move hazardous waste from the generator offsite to a facility that can recycle, treat, store, or dispose of the waste. TSDFs treat, store, or dispose of the waste.

Date of Government Version: 03/01/2018
Date Data Arrived at EDR: 03/28/2018
Date Made Active in Reports: 06/22/2018
Number of Days to Update: 86

Source: Environmental Protection Agency
Telephone: (212) 637-3660
Last EDR Contact: 06/28/2018
Next Scheduled EDR Contact: 10/08/2018
Data Release Frequency: Quarterly

***Federal RCRA generators list***

RCRA-LQG: RCRA - Large Quantity Generators

RCRAInfo is EPA's comprehensive information system, providing access to data supporting the Resource Conservation and Recovery Act (RCRA) of 1976 and the Hazardous and Solid Waste Amendments (HSWA) of 1984. The database includes selective information on sites which generate, transport, store, treat and/or dispose of hazardous waste as defined by the Resource Conservation and Recovery Act (RCRA). Large quantity generators (LQGs) generate over 1,000 kilograms (kg) of hazardous waste, or over 1 kg of acutely hazardous waste per month.

Date of Government Version: 03/01/2018
Date Data Arrived at EDR: 03/28/2018
Date Made Active in Reports: 06/22/2018
Number of Days to Update: 86

Source: Environmental Protection Agency
Telephone: (212) 637-3660
Last EDR Contact: 06/28/2018
Next Scheduled EDR Contact: 10/08/2018
Data Release Frequency: Quarterly

RCRA-SQG: RCRA - Small Quantity Generators

RCRAInfo is EPA's comprehensive information system, providing access to data supporting the Resource Conservation and Recovery Act (RCRA) of 1976 and the Hazardous and Solid Waste Amendments (HSWA) of 1984. The database includes selective information on sites which generate, transport, store, treat and/or dispose of hazardous waste as defined by the Resource Conservation and Recovery Act (RCRA). Small quantity generators (SQGs) generate between 100 kg and 1,000 kg of hazardous waste per month.

Date of Government Version: 03/01/2018
Date Data Arrived at EDR: 03/28/2018
Date Made Active in Reports: 06/22/2018
Number of Days to Update: 86

Source: Environmental Protection Agency
Telephone: (212) 637-3660
Last EDR Contact: 06/28/2018
Next Scheduled EDR Contact: 10/08/2018
Data Release Frequency: Quarterly

RCRA-CESQG: RCRA - Conditionally Exempt Small Quantity Generators

RCRAInfo is EPA's comprehensive information system, providing access to data supporting the Resource Conservation and Recovery Act (RCRA) of 1976 and the Hazardous and Solid Waste Amendments (HSWA) of 1984. The database includes selective information on sites which generate, transport, store, treat and/or dispose of hazardous waste as defined by the Resource Conservation and Recovery Act (RCRA). Conditionally exempt small quantity generators (CESQGs) generate less than 100 kg of hazardous waste, or less than 1 kg of acutely hazardous waste per month.

Date of Government Version: 03/01/2018
Date Data Arrived at EDR: 03/28/2018
Date Made Active in Reports: 06/22/2018
Number of Days to Update: 86

Source: Environmental Protection Agency
Telephone: (212) 637-3660
Last EDR Contact: 06/28/2018
Next Scheduled EDR Contact: 10/08/2018
Data Release Frequency: Quarterly

***Federal institutional controls / engineering controls registries***

LUCIS: Land Use Control Information System

LUCIS contains records of land use control information pertaining to the former Navy Base Realignment and Closure properties.

Date of Government Version: 05/14/2018
Date Data Arrived at EDR: 05/18/2018
Date Made Active in Reports: 07/20/2018
Number of Days to Update: 63

Source: Department of the Navy
Telephone: 843-820-7326
Last EDR Contact: 07/16/2018
Next Scheduled EDR Contact: 11/26/2018
Data Release Frequency: Varies

US ENG CONTROLS: Engineering Controls Sites List

A listing of sites with engineering controls in place. Engineering controls include various forms of caps, building foundations, liners, and treatment methods to create pathway elimination for regulated substances to enter environmental media or effect human health.

Date of Government Version: 02/13/2018
Date Data Arrived at EDR: 02/27/2018
Date Made Active in Reports: 05/11/2018
Number of Days to Update: 73

Source: Environmental Protection Agency
Telephone: 703-603-0695
Last EDR Contact: 08/28/2018
Next Scheduled EDR Contact: 12/10/2018
Data Release Frequency: Varies

US INST CONTROL: Sites with Institutional Controls

A listing of sites with institutional controls in place. Institutional controls include administrative measures, such as groundwater use restrictions, construction restrictions, property use restrictions, and post remediation care requirements intended to prevent exposure to contaminants remaining on site. Deed restrictions are generally required as part of the institutional controls.

Date of Government Version: 02/13/2018
Date Data Arrived at EDR: 02/27/2018
Date Made Active in Reports: 05/11/2018
Number of Days to Update: 73

Source: Environmental Protection Agency
Telephone: 703-603-0695
Last EDR Contact: 08/28/2018
Next Scheduled EDR Contact: 12/10/2018
Data Release Frequency: Varies

***Federal ERNS list***

ERNS: Emergency Response Notification System

Emergency Response Notification System. ERNS records and stores information on reported releases of oil and hazardous substances.

Date of Government Version: 03/19/2018
Date Data Arrived at EDR: 03/27/2018
Date Made Active in Reports: 06/08/2018
Number of Days to Update: 73

Source: National Response Center, United States Coast Guard
Telephone: 202-267-2180
Last EDR Contact: 06/27/2018
Next Scheduled EDR Contact: 10/08/2018
Data Release Frequency: Quarterly

***State- and tribal - equivalent CERCLIS***

SHWS: Inactive Hazardous Waste Disposal Sites in New York State

Referred to as the State Superfund Program, the Inactive Hazardous Waste Disposal Site Remedial Program is the cleanup program for inactive hazardous waste sites and now includes hazardous substance sites

Date of Government Version: 08/09/2018
Date Data Arrived at EDR: 08/10/2018
Date Made Active in Reports: 08/30/2018
Number of Days to Update: 20

Source: Department of Environmental Conservation
Telephone: 518-402-9622
Last EDR Contact: 08/10/2018
Next Scheduled EDR Contact: 11/26/2018
Data Release Frequency: Annually

***State and tribal landfill and/or solid waste disposal site lists***

SWF/LF: Facility Register

Solid Waste Facilities/Landfill Sites. SWF/LF type records typically contain an inventory of solid waste disposal facilities or landfills in a particular state. Depending on the state, these may be active or inactive facilities or open dumps that failed to meet RCRA Subtitle D Section 4004 criteria for solid waste landfills or disposal sites.

Date of Government Version: 12/08/2017
Date Data Arrived at EDR: 01/02/2018
Date Made Active in Reports: 01/31/2018
Number of Days to Update: 29

Source: Department of Environmental Conservation
Telephone: 518-457-2051
Last EDR Contact: 07/06/2018
Next Scheduled EDR Contact: 10/15/2018
Data Release Frequency: Quarterly

***State and tribal leaking storage tank lists***

INDIAN LUST R10: Leaking Underground Storage Tanks on Indian Land

LUSTs on Indian land in Alaska, Idaho, Oregon and Washington.

Date of Government Version: 04/12/2018
Date Data Arrived at EDR: 05/18/2018
Date Made Active in Reports: 07/20/2018
Number of Days to Update: 63

Source: EPA Region 10
Telephone: 206-553-2857
Last EDR Contact: 07/27/2018
Next Scheduled EDR Contact: 11/05/2018
Data Release Frequency: Varies

INDIAN LUST R9: Leaking Underground Storage Tanks on Indian Land

LUSTs on Indian land in Arizona, California, New Mexico and Nevada

Date of Government Version: 04/10/2018
Date Data Arrived at EDR: 05/18/2018
Date Made Active in Reports: 07/20/2018
Number of Days to Update: 63

Source: Environmental Protection Agency
Telephone: 415-972-3372
Last EDR Contact: 07/27/2018
Next Scheduled EDR Contact: 11/05/2018
Data Release Frequency: Varies

INDIAN LUST R8: Leaking Underground Storage Tanks on Indian Land

LUSTs on Indian land in Colorado, Montana, North Dakota, South Dakota, Utah and Wyoming.

Date of Government Version: 04/25/2018
Date Data Arrived at EDR: 05/18/2018
Date Made Active in Reports: 07/20/2018
Number of Days to Update: 63

Source: EPA Region 8
Telephone: 303-312-6271
Last EDR Contact: 07/27/2018
Next Scheduled EDR Contact: 11/05/2018
Data Release Frequency: Varies

INDIAN LUST R7: Leaking Underground Storage Tanks on Indian Land
LUSTs on Indian land in Iowa, Kansas, and Nebraska

Date of Government Version: 04/24/2018
Date Data Arrived at EDR: 05/18/2018
Date Made Active in Reports: 07/20/2018
Number of Days to Update: 63

Source: EPA Region 7
Telephone: 913-551-7003
Last EDR Contact: 07/27/2018
Next Scheduled EDR Contact: 11/05/2018
Data Release Frequency: Varies

INDIAN LUST R6: Leaking Underground Storage Tanks on Indian Land
LUSTs on Indian land in New Mexico and Oklahoma.

Date of Government Version: 04/01/2018
Date Data Arrived at EDR: 05/18/2018
Date Made Active in Reports: 07/20/2018
Number of Days to Update: 63

Source: EPA Region 6
Telephone: 214-665-6597
Last EDR Contact: 07/27/2018
Next Scheduled EDR Contact: 11/05/2018
Data Release Frequency: Varies

INDIAN LUST R4: Leaking Underground Storage Tanks on Indian Land
LUSTs on Indian land in Florida, Mississippi and North Carolina.

Date of Government Version: 05/08/2018
Date Data Arrived at EDR: 05/18/2018
Date Made Active in Reports: 07/20/2018
Number of Days to Update: 63

Source: EPA Region 4
Telephone: 404-562-8677
Last EDR Contact: 07/27/2018
Next Scheduled EDR Contact: 11/05/2018
Data Release Frequency: Varies

INDIAN LUST R1: Leaking Underground Storage Tanks on Indian Land
A listing of leaking underground storage tank locations on Indian Land.

Date of Government Version: 04/13/2018
Date Data Arrived at EDR: 05/18/2018
Date Made Active in Reports: 07/20/2018
Number of Days to Update: 63

Source: EPA Region 1
Telephone: 617-918-1313
Last EDR Contact: 07/27/2018
Next Scheduled EDR Contact: 11/05/2018
Data Release Frequency: Varies

INDIAN LUST R5: Leaking Underground Storage Tanks on Indian Land
Leaking underground storage tanks located on Indian Land in Michigan, Minnesota and Wisconsin.

Date of Government Version: 04/12/2018
Date Data Arrived at EDR: 05/18/2018
Date Made Active in Reports: 07/20/2018
Number of Days to Update: 63

Source: EPA, Region 5
Telephone: 312-886-7439
Last EDR Contact: 07/27/2018
Next Scheduled EDR Contact: 11/05/2018
Data Release Frequency: Varies

LTANKS: Spills Information Database
Leaking Storage Tank Incident Reports. These records contain an inventory of reported leaking storage tank incidents reported from 4/1/86 through the most recent update. They can be either leaking underground storage tanks or leaking aboveground storage tanks. The causes of the incidents are tank test failures, tank failures or tank overfills.

Date of Government Version: 08/09/2018
Date Data Arrived at EDR: 08/10/2018
Date Made Active in Reports: 08/31/2018
Number of Days to Update: 21

Source: Department of Environmental Conservation
Telephone: 518-402-9549
Last EDR Contact: 08/10/2018
Next Scheduled EDR Contact: 11/26/2018
Data Release Frequency: Varies

HIST LTANKS: Listing of Leaking Storage Tanks

A listing of leaking underground and aboveground storage tanks. The causes of the incidents are tank test failures, tank failures or tank overfills. In 2002, the Department of Environmental Conservation stopped providing updates to its original Spills Information Database. This database includes fields that are no longer available from the NYDEC as of January 1, 2002. Current information may be found in the NY LTANKS database. Department of Environmental Conservation.

Date of Government Version: 01/01/2002
Date Data Arrived at EDR: 07/08/2005
Date Made Active in Reports: 07/14/2005
Number of Days to Update: 6

Source: Department of Environmental Conservation
Telephone: 518-402-9549
Last EDR Contact: 07/07/2005
Next Scheduled EDR Contact: N/A
Data Release Frequency: No Update Planned

***State and tribal registered storage tank lists***

FEMA UST: Underground Storage Tank Listing

A listing of all FEMA owned underground storage tanks.

Date of Government Version: 05/15/2017
Date Data Arrived at EDR: 05/30/2017
Date Made Active in Reports: 10/13/2017
Number of Days to Update: 136

Source: FEMA
Telephone: 202-646-5797
Last EDR Contact: 07/11/2018
Next Scheduled EDR Contact: 10/22/2018
Data Release Frequency: Varies

UST: Petroleum Bulk Storage (PBS) Database

Facilities that have petroleum storage capacities in excess of 1,100 gallons and less than 400,000 gallons.

Date of Government Version: 06/25/2018
Date Data Arrived at EDR: 06/28/2018
Date Made Active in Reports: 08/07/2018
Number of Days to Update: 40

Source: Department of Environmental Conservation
Telephone: 518-402-9549
Last EDR Contact: 06/28/2018
Next Scheduled EDR Contact: 10/08/2018
Data Release Frequency: No Update Planned

CBS UST: Chemical Bulk Storage Database

Facilities that store regulated hazardous substances in underground tanks of any size

Date of Government Version: 01/01/2002
Date Data Arrived at EDR: 02/20/2002
Date Made Active in Reports: 03/22/2002
Number of Days to Update: 30

Source: NYSDEC
Telephone: 518-402-9549
Last EDR Contact: 10/24/2005
Next Scheduled EDR Contact: 01/23/2006
Data Release Frequency: No Update Planned

MOSF UST: Major Oil Storage Facilities Database

Facilities that may be onshore facilities or vessels, with petroleum storage capacities of 400,000 gallons or greater.

Date of Government Version: 01/01/2002
Date Data Arrived at EDR: 02/20/2002
Date Made Active in Reports: 03/22/2002
Number of Days to Update: 30

Source: NYSDEC
Telephone: 518-402-9549
Last EDR Contact: 07/25/2005
Next Scheduled EDR Contact: 10/24/2005
Data Release Frequency: No Update Planned

MOSF: Major Oil Storage Facility Site Listing

These facilities may be onshore facilities or vessels, with petroleum storage capacities of 400,000 gallons or greater.

Date of Government Version: 06/25/2018
Date Data Arrived at EDR: 06/28/2018
Date Made Active in Reports: 08/07/2018
Number of Days to Update: 40

Source: Department of Environmental Conservation
Telephone: 518-402-9549
Last EDR Contact: 06/28/2018
Next Scheduled EDR Contact: 10/08/2018
Data Release Frequency: Quarterly

# GOVERNMENT RECORDS SEARCHED / DATA CURRENCY TRACKING

CBS: Chemical Bulk Storage Site Listing

These facilities store regulated hazardous substances in aboveground tanks with capacities of 185 gallons or greater, and/or in underground tanks of any size

Date of Government Version: 06/25/2018
Date Data Arrived at EDR: 06/28/2018
Date Made Active in Reports: 08/07/2018
Number of Days to Update: 40

Source: Department of Environmental Conservation
Telephone: 518-402-9549
Last EDR Contact: 06/28/2018
Next Scheduled EDR Contact: 10/08/2018
Data Release Frequency: Quarterly

AST: Petroleum Bulk Storage

Registered Aboveground Storage Tanks.

Date of Government Version: 06/25/2018
Date Data Arrived at EDR: 06/28/2018
Date Made Active in Reports: 08/07/2018
Number of Days to Update: 40

Source: Department of Environmental Conservation
Telephone: 518-402-9549
Last EDR Contact: 06/28/2018
Next Scheduled EDR Contact: 10/08/2018
Data Release Frequency: No Update Planned

CBS AST: Chemical Bulk Storage Database

Facilities that store regulated hazardous substances in aboveground tanks with capacities of 185 gallons or greater, and/or in underground tanks of any size.

Date of Government Version: 01/01/2002
Date Data Arrived at EDR: 02/20/2002
Date Made Active in Reports: 03/22/2002
Number of Days to Update: 30

Source: NYSDEC
Telephone: 518-402-9549
Last EDR Contact: 07/25/2005
Next Scheduled EDR Contact: 10/24/2005
Data Release Frequency: No Update Planned

MOSF AST: Major Oil Storage Facilities Database

Facilities that may be onshore facilities or vessels, with petroleum storage capacities of 400,000 gallons or greater.

Date of Government Version: 01/01/2002
Date Data Arrived at EDR: 02/20/2002
Date Made Active in Reports: 03/22/2002
Number of Days to Update: 30

Source: NYSDEC
Telephone: 518-402-9549
Last EDR Contact: 07/25/2005
Next Scheduled EDR Contact: 10/24/2005
Data Release Frequency: No Update Planned

INDIAN UST R10: Underground Storage Tanks on Indian Land

The Indian Underground Storage Tank (UST) database provides information about underground storage tanks on Indian land in EPA Region 10 (Alaska, Idaho, Oregon, Washington, and Tribal Nations).

Date of Government Version: 04/12/2018
Date Data Arrived at EDR: 05/18/2018
Date Made Active in Reports: 07/20/2018
Number of Days to Update: 63

Source: EPA Region 10
Telephone: 206-553-2857
Last EDR Contact: 07/27/2018
Next Scheduled EDR Contact: 11/05/2018
Data Release Frequency: Varies

INDIAN UST R9: Underground Storage Tanks on Indian Land

The Indian Underground Storage Tank (UST) database provides information about underground storage tanks on Indian land in EPA Region 9 (Arizona, California, Hawaii, Nevada, the Pacific Islands, and Tribal Nations).

Date of Government Version: 04/10/2018
Date Data Arrived at EDR: 05/18/2018
Date Made Active in Reports: 07/20/2018
Number of Days to Update: 63

Source: EPA Region 9
Telephone: 415-972-3368
Last EDR Contact: 07/27/2018
Next Scheduled EDR Contact: 11/05/2018
Data Release Frequency: Varies

INDIAN UST R8: Underground Storage Tanks on Indian Land

The Indian Underground Storage Tank (UST) database provides information about underground storage tanks on Indian land in EPA Region 8 (Colorado, Montana, North Dakota, South Dakota, Utah, Wyoming and 27 Tribal Nations).

Date of Government Version: 04/25/2018
Date Data Arrived at EDR: 05/18/2018
Date Made Active in Reports: 07/20/2018
Number of Days to Update: 63

Source: EPA Region 8
Telephone: 303-312-6137
Last EDR Contact: 07/27/2018
Next Scheduled EDR Contact: 11/05/2018
Data Release Frequency: Varies

INDIAN UST R7: Underground Storage Tanks on Indian Land

The Indian Underground Storage Tank (UST) database provides information about underground storage tanks on Indian land in EPA Region 7 (Iowa, Kansas, Missouri, Nebraska, and 9 Tribal Nations).

Date of Government Version: 04/24/2018
Date Data Arrived at EDR: 05/18/2018
Date Made Active in Reports: 07/20/2018
Number of Days to Update: 63

Source: EPA Region 7
Telephone: 913-551-7003
Last EDR Contact: 07/27/2018
Next Scheduled EDR Contact: 11/05/2018
Data Release Frequency: Varies

INDIAN UST R6: Underground Storage Tanks on Indian Land

The Indian Underground Storage Tank (UST) database provides information about underground storage tanks on Indian land in EPA Region 6 (Louisiana, Arkansas, Oklahoma, New Mexico, Texas and 65 Tribes).

Date of Government Version: 04/01/2018
Date Data Arrived at EDR: 05/18/2018
Date Made Active in Reports: 07/20/2018
Number of Days to Update: 63

Source: EPA Region 6
Telephone: 214-665-7591
Last EDR Contact: 07/27/2018
Next Scheduled EDR Contact: 11/05/2018
Data Release Frequency: Varies

INDIAN UST R5: Underground Storage Tanks on Indian Land

The Indian Underground Storage Tank (UST) database provides information about underground storage tanks on Indian land in EPA Region 5 (Michigan, Minnesota and Wisconsin and Tribal Nations).

Date of Government Version: 04/12/2018
Date Data Arrived at EDR: 05/18/2018
Date Made Active in Reports: 07/20/2018
Number of Days to Update: 63

Source: EPA Region 5
Telephone: 312-886-6136
Last EDR Contact: 07/27/2018
Next Scheduled EDR Contact: 11/05/2018
Data Release Frequency: Varies

INDIAN UST R4: Underground Storage Tanks on Indian Land

The Indian Underground Storage Tank (UST) database provides information about underground storage tanks on Indian land in EPA Region 4 (Alabama, Florida, Georgia, Kentucky, Mississippi, North Carolina, South Carolina, Tennessee and Tribal Nations)

Date of Government Version: 05/08/2018
Date Data Arrived at EDR: 05/18/2018
Date Made Active in Reports: 07/20/2018
Number of Days to Update: 63

Source: EPA Region 4
Telephone: 404-562-9424
Last EDR Contact: 07/27/2018
Next Scheduled EDR Contact: 11/05/2018
Data Release Frequency: Varies

INDIAN UST R1: Underground Storage Tanks on Indian Land

The Indian Underground Storage Tank (UST) database provides information about underground storage tanks on Indian land in EPA Region 1 (Connecticut, Maine, Massachusetts, New Hampshire, Rhode Island, Vermont and ten Tribal Nations).

Date of Government Version: 04/13/2018
Date Data Arrived at EDR: 05/18/2018
Date Made Active in Reports: 07/20/2018
Number of Days to Update: 63

Source: EPA, Region 1
Telephone: 617-918-1313
Last EDR Contact: 07/27/2018
Next Scheduled EDR Contact: 11/05/2018
Data Release Frequency: Varies

TANKS: Storage Tank Faciliy Listing
This database contains records of facilities that are or have been regulated under Bulk Storage Program. Tank information for these facilities may not be releasable by the state agency.

Date of Government Version: 06/25/2018
Date Data Arrived at EDR: 06/28/2018
Date Made Active in Reports: 08/07/2018
Number of Days to Update: 40
Source: Department of Environmental Conservation
Telephone: 518-402-9543
Last EDR Contact: 06/28/2018
Next Scheduled EDR Contact: 10/08/2018
Data Release Frequency: Quarterly

***State and tribal institutional control / engineering control registries***

ENV RES DECL: Environmental Restrictive Declarations
The Environmental Restrictive Declarations (ERD) listed were recorded in connection with a zoning action against the noted Tax Blocks and Tax Lots, or portion thereof, and are available in the property records on file at the Office of the City Register for Bronx, Kings, New York and Queens counties or at the Richmond County Clerk's office. They contain environmental requirements with respect to hazardous materials, air quality and/or noise in accordance with Section 11-15 of this Resolution.

Date of Government Version: 05/15/2018
Date Data Arrived at EDR: 06/26/2018
Date Made Active in Reports: 08/07/2018
Number of Days to Update: 42
Source: New York City Department of City Planning
Telephone: 212-720-3300
Last EDR Contact: 06/18/2018
Next Scheduled EDR Contact: 10/01/2018
Data Release Frequency: Varies

RES DECL: Restrictive Declarations Listing
A restrictive declaration is a covenant running with the land which binds the present and future owners of the property. As a condition of certain special permits, the City Planning Commission may require an applicant to sign and record a restrictive declaration that places specified conditions on the future use and development of the property. Certain restrictive declarations are indicated by a D on zoning maps.

Date of Government Version: 11/18/2010
Date Data Arrived at EDR: 06/30/2014
Date Made Active in Reports: 07/21/2014
Number of Days to Update: 21
Source: NYC Department of City Planning
Telephone: 212-720-3401
Last EDR Contact: 06/22/2018
Next Scheduled EDR Contact: 10/01/2018
Data Release Frequency: Varies

ENG CONTROLS: Registry of Engineering Controls
Environmental Remediation sites that have engineering controls in place.

Date of Government Version: 08/09/2018
Date Data Arrived at EDR: 08/10/2018
Date Made Active in Reports: 08/31/2018
Number of Days to Update: 21
Source: Department of Environmental Conservation
Telephone: 518-402-9553
Last EDR Contact: 08/10/2018
Next Scheduled EDR Contact: 11/26/2018
Data Release Frequency: Quarterly

INST CONTROL: Registry of Institutional Controls
Environmental Remediation sites that have institutional controls in place.

Date of Government Version: 08/09/2018
Date Data Arrived at EDR: 08/10/2018
Date Made Active in Reports: 08/31/2018
Number of Days to Update: 21
Source: Department of Environmental Conservation
Telephone: 518-402-9553
Last EDR Contact: 08/10/2018
Next Scheduled EDR Contact: 11/26/2018
Data Release Frequency: Quarterly

***State and tribal voluntary cleanup sites***

VCP NYC: Voluntary Cleanup Program Listing NYC
New York City voluntary cleanup program sites.

Date of Government Version: 03/26/2018
Date Data Arrived at EDR: 03/29/2018
Date Made Active in Reports: 05/14/2018
Number of Days to Update: 46

Source: New York City Office of Environmental Protection
Telephone: 212-788-8841
Last EDR Contact: 06/15/2018
Next Scheduled EDR Contact: 10/01/2018
Data Release Frequency: Varies

INDIAN VCP R7: Voluntary Cleanup Priority Lisitng

A listing of voluntary cleanup priority sites located on Indian Land located in Region 7.

Date of Government Version: 03/20/2008
Date Data Arrived at EDR: 04/22/2008
Date Made Active in Reports: 05/19/2008
Number of Days to Update: 27

Source: EPA, Region 7
Telephone: 913-551-7365
Last EDR Contact: 04/20/2009
Next Scheduled EDR Contact: 07/20/2009
Data Release Frequency: Varies

VCP: Voluntary Cleanup Agreements

New York established its Voluntary Cleanup Program (VCP) to address the environmental, legal and financial barriers that often hinder the redevelopment and reuse of contaminated properties. The Voluntary Cleanup Program was developed to enhance private sector cleanup of brownfields by enabling parties to remediate sites using private rather than public funds and to reduce the development pressures on "greenfield" sites.

Date of Government Version: 08/09/2018
Date Data Arrived at EDR: 08/10/2018
Date Made Active in Reports: 08/31/2018
Number of Days to Update: 21

Source: Department of Environmental Conservation
Telephone: 518-402-9711
Last EDR Contact: 08/10/2018
Next Scheduled EDR Contact: 11/26/2018
Data Release Frequency: Semi-Annually

INDIAN VCP R1: Voluntary Cleanup Priority Listing

A listing of voluntary cleanup priority sites located on Indian Land located in Region 1.

Date of Government Version: 07/27/2015
Date Data Arrived at EDR: 09/29/2015
Date Made Active in Reports: 02/18/2016
Number of Days to Update: 142

Source: EPA, Region 1
Telephone: 617-918-1102
Last EDR Contact: 06/22/2018
Next Scheduled EDR Contact: 10/08/2018
Data Release Frequency: Varies

***State and tribal Brownfields sites***

BROWNFIELDS: Brownfields Site List

A Brownfield is any real property where redevelopment or re-use may be complicated by the presence or potential presence of a hazardous waste, petroleum, pollutant, or contaminant.

Date of Government Version: 08/09/2018
Date Data Arrived at EDR: 08/10/2018
Date Made Active in Reports: 08/30/2018
Number of Days to Update: 20

Source: Department of Environmental Conservation
Telephone: 518-402-9764
Last EDR Contact: 08/10/2018
Next Scheduled EDR Contact: 11/26/2018
Data Release Frequency: Semi-Annually

ERP: Environmental Restoration Program Listing

In an effort to spur the cleanup and redevelopment of brownfields, New Yorkers approved a $200 million Environmental Restoration or Brownfields Fund as part of the $1.75 billion Clean Water/Clean Air Bond Act of 1996 (1996 Bond Act). Enhancements to the program were enacted on October 7, 2003. Under the Environmental Restoration Program, the State provides grants to municipalities to reimburse up to 90 percent of on-site eligible costs and 100% of off-site eligible costs for site investigation and remediation activities. Once remediated, the property may then be reused for commercial, industrial, residential or public use.

Date of Government Version: 08/09/2018
Date Data Arrived at EDR: 08/10/2018
Date Made Active in Reports: 08/31/2018
Number of Days to Update: 21

Source: Department of Environmental Conservation
Telephone: 518-402-9622
Last EDR Contact: 08/10/2018
Next Scheduled EDR Contact: 11/26/2018
Data Release Frequency: Quarterly

**ADDITIONAL ENVIRONMENTAL RECORDS**

***Local Brownfield lists***

US BROWNFIELDS: A Listing of Brownfields Sites

Brownfields are real property, the expansion, redevelopment, or reuse of which may be complicated by the presence or potential presence of a hazardous substance, pollutant, or contaminant. Cleaning up and reinvesting in these properties takes development pressures off of undeveloped, open land, and both improves and protects the environment. Assessment, Cleanup and Redevelopment Exchange System (ACRES) stores information reported by EPA Brownfields grant recipients on brownfields properties assessed or cleaned up with grant funding as well as information on Targeted Brownfields Assessments performed by EPA Regions. A listing of ACRES Brownfield sites is obtained from Cleanups in My Community. Cleanups in My Community provides information on Brownfields properties for which information is reported back to EPA, as well as areas served by Brownfields grant programs.

Date of Government Version: 03/19/2018
Date Data Arrived at EDR: 03/21/2018
Date Made Active in Reports: 06/08/2018
Number of Days to Update: 79

Source: Environmental Protection Agency
Telephone: 202-566-2777
Last EDR Contact: 06/20/2018
Next Scheduled EDR Contact: 10/01/2018
Data Release Frequency: Semi-Annually

***Local Lists of Landfill / Solid Waste Disposal Sites***

SWRCY: Registered Recycling Facility List

A listing of recycling facilities.

Date of Government Version: 12/08/2017
Date Data Arrived at EDR: 01/02/2018
Date Made Active in Reports: 01/31/2018
Number of Days to Update: 29

Source: Department of Environmental Conservation
Telephone: 518-402-8705
Last EDR Contact: 07/06/2018
Next Scheduled EDR Contact: 10/15/2018
Data Release Frequency: Quarterly

SWTIRE: Registered Waste Tire Storage & Facility List

A listing of facilities registered to accept waste tires.

Date of Government Version: 02/27/2018
Date Data Arrived at EDR: 04/06/2018
Date Made Active in Reports: 06/08/2018
Number of Days to Update: 63

Source: Department of Environmental Conservation
Telephone: 518-402-8694
Last EDR Contact: 06/07/2018
Next Scheduled EDR Contact: 09/24/2018
Data Release Frequency: No Update Planned

INDIAN ODI: Report on the Status of Open Dumps on Indian Lands

Location of open dumps on Indian land.

Date of Government Version: 12/31/1998
Date Data Arrived at EDR: 12/03/2007
Date Made Active in Reports: 01/24/2008
Number of Days to Update: 52

Source: Environmental Protection Agency
Telephone: 703-308-8245
Last EDR Contact: 07/30/2018
Next Scheduled EDR Contact: 11/12/2018
Data Release Frequency: Varies

DEBRIS REGION 9: Torres Martinez Reservation Illegal Dump Site Locations

A listing of illegal dump sites location on the Torres Martinez Indian Reservation located in eastern Riverside County and northern Imperial County, California.

Date of Government Version: 01/12/2009
Date Data Arrived at EDR: 05/07/2009
Date Made Active in Reports: 09/21/2009
Number of Days to Update: 137

Source: EPA, Region 9
Telephone: 415-947-4219
Last EDR Contact: 07/17/2018
Next Scheduled EDR Contact: 11/05/2018
Data Release Frequency: No Update Planned

ODI: Open Dump Inventory

An open dump is defined as a disposal facility that does not comply with one or more of the Part 257 or Part 258 Subtitle D Criteria.

Date of Government Version: 06/30/1985
Date Data Arrived at EDR: 08/09/2004
Date Made Active in Reports: 09/17/2004
Number of Days to Update: 39

Source: Environmental Protection Agency
Telephone: 800-424-9346
Last EDR Contact: 06/09/2004
Next Scheduled EDR Contact: N/A
Data Release Frequency: No Update Planned

IHS OPEN DUMPS: Open Dumps on Indian Land

A listing of all open dumps located on Indian Land in the United States.

Date of Government Version: 04/01/2014
Date Data Arrived at EDR: 08/06/2014
Date Made Active in Reports: 01/29/2015
Number of Days to Update: 176

Source: Department of Health & Human Serivces, Indian Health Service
Telephone: 301-443-1452
Last EDR Contact: 08/03/2018
Next Scheduled EDR Contact: 11/12/2018
Data Release Frequency: Varies

***Local Lists of Hazardous waste / Contaminated Sites***

US HIST CDL: National Clandestine Laboratory Register

A listing of clandestine drug lab locations that have been removed from the DEAs National Clandestine Laboratory Register.

Date of Government Version: 02/22/2018
Date Data Arrived at EDR: 03/01/2018
Date Made Active in Reports: 05/11/2018
Number of Days to Update: 71

Source: Drug Enforcement Administration
Telephone: 202-307-1000
Last EDR Contact: 05/30/2018
Next Scheduled EDR Contact: 09/10/2018
Data Release Frequency: No Update Planned

DEL SHWS: Delisted Registry Sites

A database listing of sites delisted from the Registry of Inactive Hazardous Waste Disposal Sites.

Date of Government Version: 08/09/2018
Date Data Arrived at EDR: 08/10/2018
Date Made Active in Reports: 08/31/2018
Number of Days to Update: 21

Source: Department of Environmental Conservation
Telephone: 518-402-9622
Last EDR Contact: 08/10/2018
Next Scheduled EDR Contact: 11/26/2018
Data Release Frequency: Quarterly

US CDL: Clandestine Drug Labs

A listing of clandestine drug lab locations. The U.S. Department of Justice ("the Department") provides this web site as a public service. It contains addresses of some locations where law enforcement agencies reported they found chemicals or other items that indicated the presence of either clandestine drug laboratories or dumpsites. In most cases, the source of the entries is not the Department, and the Department has not verified the entry and does not guarantee its accuracy. Members of the public must verify the accuracy of all entries by, for example, contacting local law enforcement and local health departments.

Date of Government Version: 02/22/2018
Date Data Arrived at EDR: 03/01/2018
Date Made Active in Reports: 05/11/2018
Number of Days to Update: 71

Source: Drug Enforcement Administration
Telephone: 202-307-1000
Last EDR Contact: 08/28/2018
Next Scheduled EDR Contact: 12/10/2018
Data Release Frequency: Quarterly

***Local Lists of Registered Storage Tanks***

HIST UST: Historical Petroleum Bulk Storage Database

These facilities have petroleum storage capacities in excess of 1,100 gallons and less than 400,000 gallons. This database contains detailed information per site. It is no longer updated due to the sensitive nature of the information involved. See UST for more current data.

Date of Government Version: 01/01/2002
Date Data Arrived at EDR: 06/02/2006
Date Made Active in Reports: 07/20/2006
Number of Days to Update: 48

Source: Department of Environmental Conservation
Telephone: 518-402-9549
Last EDR Contact: 10/23/2006
Next Scheduled EDR Contact: 01/22/2007
Data Release Frequency: Varies

HIST AST: Historical Petroleum Bulk Storage Database
These facilities have petroleum storage capabilities in excess of 1,100 gallons and less than 400,000 gallons. This database contains detailed information per site. No longer updated due to the sensitive nature of the information involved. See AST for more current data.

Date of Government Version: 01/01/2002
Date Data Arrived at EDR: 06/02/2006
Date Made Active in Reports: 07/20/2006
Number of Days to Update: 48
Source: Department of Environmental Conservation
Telephone: 518-402-9549
Last EDR Contact: 10/23/2006
Next Scheduled EDR Contact: 01/22/2007
Data Release Frequency: No Update Planned

***Local Land Records***

LIENS: Spill Liens Information
Lien information from the Oil Spill Fund.

Date of Government Version: 08/08/2018
Date Data Arrived at EDR: 08/09/2018
Date Made Active in Reports: 08/31/2018
Number of Days to Update: 22
Source: Office of the State Comptroller
Telephone: 518-474-9034
Last EDR Contact: 08/01/2018
Next Scheduled EDR Contact: 11/19/2018
Data Release Frequency: Quarterly

LIENS 2: CERCLA Lien Information
A Federal CERCLA ('Superfund') lien can exist by operation of law at any site or property at which EPA has spent Superfund monies. These monies are spent to investigate and address releases and threatened releases of contamination. CERCLIS provides information as to the identity of these sites and properties.

Date of Government Version: 05/13/2018
Date Data Arrived at EDR: 05/30/2018
Date Made Active in Reports: 06/29/2018
Number of Days to Update: 30
Source: Environmental Protection Agency
Telephone: 202-564-6023
Last EDR Contact: 08/09/2018
Next Scheduled EDR Contact: 11/05/2018
Data Release Frequency: Semi-Annually

***Records of Emergency Release Reports***

HMIRS: Hazardous Materials Information Reporting System
Hazardous Materials Incident Report System. HMIRS contains hazardous material spill incidents reported to DOT.

Date of Government Version: 03/26/2018
Date Data Arrived at EDR: 03/27/2018
Date Made Active in Reports: 06/08/2018
Number of Days to Update: 73
Source: U.S. Department of Transportation
Telephone: 202-366-4555
Last EDR Contact: 03/27/2018
Next Scheduled EDR Contact: 07/09/2018
Data Release Frequency: Quarterly

SPILLS: Spills Information Database
Data collected on spills reported to NYSDEC as required by one or more of the following: Article 12 of the Navigation Law, 6 NYCRR Section 613.8 (from PBS regs), or 6 NYCRR Section 595.2 (from CBS regs). It includes spills active as of April 1, 1986, as well as spills occurring since this date.

Date of Government Version: 08/09/2018
Date Data Arrived at EDR: 08/10/2018
Date Made Active in Reports: 08/31/2018
Number of Days to Update: 21
Source: Department of Environmental Conservation
Telephone: 518-402-9549
Last EDR Contact: 08/10/2018
Next Scheduled EDR Contact: 11/26/2018
Data Release Frequency: Varies

HIST SPILLS: SPILLS Database
This database contains records of chemical and petroleum spill incidents. Under State law, petroleum and hazardous chemical spills that can impact the waters of the state must be reported by the spiller (and, in some cases, by anyone who has knowledge of the spills). In 2002, the Department of Environmental Conservation stopped providing updates to its original Spills Information Database. This database includes fields that are no longer available from the NYDEC as of January 1, 2002. Current information may be found in the NY SPILLS database. Department of Environmental Conservation.

Date of Government Version: 01/01/2002
Date Data Arrived at EDR: 07/08/2005
Date Made Active in Reports: 07/14/2005
Number of Days to Update: 6

Source: Department of Environmental Conservation
Telephone: 518-402-9549
Last EDR Contact: 07/07/2005
Next Scheduled EDR Contact: N/A
Data Release Frequency: No Update Planned

SPILLS 90: SPILLS90 data from FirstSearch

Spills 90 includes those spill and release records available exclusively from FirstSearch databases. Typically, they may include chemical, oil and/or hazardous substance spills recorded after 1990. Duplicate records that are already included in EDR incident and release records are not included in Spills 90.

Date of Government Version: 12/14/2012
Date Data Arrived at EDR: 01/03/2013
Date Made Active in Reports: 02/12/2013
Number of Days to Update: 40

Source: FirstSearch
Telephone: N/A
Last EDR Contact: 01/03/2013
Next Scheduled EDR Contact: N/A
Data Release Frequency: No Update Planned

SPILLS 80: SPILLS80 data from FirstSearch

Spills 80 includes those spill and release records available from FirstSearch databases prior to 1990. Typically, they may include chemical, oil and/or hazardous substance spills recorded before 1990. Duplicate records that are already included in EDR incident and release records are not included in Spills 80.

Date of Government Version: 11/02/2010
Date Data Arrived at EDR: 01/03/2013
Date Made Active in Reports: 03/07/2013
Number of Days to Update: 63

Source: FirstSearch
Telephone: N/A
Last EDR Contact: 01/03/2013
Next Scheduled EDR Contact: N/A
Data Release Frequency: No Update Planned

***Other Ascertainable Records***

RCRA NonGen / NLR: RCRA - Non Generators / No Longer Regulated

RCRAInfo is EPA's comprehensive information system, providing access to data supporting the Resource Conservation and Recovery Act (RCRA) of 1976 and the Hazardous and Solid Waste Amendments (HSWA) of 1984. The database includes selective information on sites which generate, transport, store, treat and/or dispose of hazardous waste as defined by the Resource Conservation and Recovery Act (RCRA). Non-Generators do not presently generate hazardous waste.

Date of Government Version: 03/01/2018
Date Data Arrived at EDR: 03/28/2018
Date Made Active in Reports: 06/22/2018
Number of Days to Update: 86

Source: Environmental Protection Agency
Telephone: (212) 637-3660
Last EDR Contact: 06/28/2018
Next Scheduled EDR Contact: 10/08/2018
Data Release Frequency: Quarterly

FUDS: Formerly Used Defense Sites

The listing includes locations of Formerly Used Defense Sites properties where the US Army Corps of Engineers is actively working or will take necessary cleanup actions.

Date of Government Version: 01/31/2015
Date Data Arrived at EDR: 07/08/2015
Date Made Active in Reports: 10/13/2015
Number of Days to Update: 97

Source: U.S. Army Corps of Engineers
Telephone: 202-528-4285
Last EDR Contact: 08/24/2018
Next Scheduled EDR Contact: 12/03/2018
Data Release Frequency: Varies

DOD: Department of Defense Sites

This data set consists of federally owned or administered lands, administered by the Department of Defense, that have any area equal to or greater than 640 acres of the United States, Puerto Rico, and the U.S. Virgin Islands.

Date of Government Version: 12/31/2005
Date Data Arrived at EDR: 11/10/2006
Date Made Active in Reports: 01/11/2007
Number of Days to Update: 62

Source: USGS
Telephone: 888-275-8747
Last EDR Contact: 07/11/2018
Next Scheduled EDR Contact: 10/22/2018
Data Release Frequency: Semi-Annually

FEDLAND: Federal and Indian Lands

Federally and Indian administrated lands of the United States. Lands included are administrated by: Army Corps of Engineers, Bureau of Reclamation, National Wild and Scenic River, National Wildlife Refuge, Public Domain Land, Wilderness, Wilderness Study Area, Wildlife Management Area, Bureau of Indian Affairs, Bureau of Land Management, Department of Justice, Forest Service, Fish and Wildlife Service, National Park Service.

Date of Government Version: 12/31/2005
Date Data Arrived at EDR: 02/06/2006
Date Made Active in Reports: 01/11/2007
Number of Days to Update: 339

Source: U.S. Geological Survey
Telephone: 888-275-8747
Last EDR Contact: 07/13/2018
Next Scheduled EDR Contact: 10/22/2018
Data Release Frequency: N/A

SCRD DRYCLEANERS: State Coalition for Remediation of Drycleaners Listing

The State Coalition for Remediation of Drycleaners was established in 1998, with support from the U.S. EPA Office of Superfund Remediation and Technology Innovation. It is comprised of representatives of states with established drycleaner remediation programs. Currently the member states are Alabama, Connecticut, Florida, Illinois, Kansas, Minnesota, Missouri, North Carolina, Oregon, South Carolina, Tennessee, Texas, and Wisconsin.

Date of Government Version: 01/01/2017
Date Data Arrived at EDR: 02/03/2017
Date Made Active in Reports: 04/07/2017
Number of Days to Update: 63

Source: Environmental Protection Agency
Telephone: 615-532-8599
Last EDR Contact: 08/17/2018
Next Scheduled EDR Contact: 11/26/2018
Data Release Frequency: Varies

US FIN ASSUR: Financial Assurance Information

All owners and operators of facilities that treat, store, or dispose of hazardous waste are required to provide proof that they will have sufficient funds to pay for the clean up, closure, and post-closure care of their facilities.

Date of Government Version: 03/01/2018
Date Data Arrived at EDR: 03/27/2018
Date Made Active in Reports: 06/22/2018
Number of Days to Update: 87

Source: Environmental Protection Agency
Telephone: 202-566-1917
Last EDR Contact: 06/27/2018
Next Scheduled EDR Contact: 10/08/2018
Data Release Frequency: Quarterly

EPA WATCH LIST: EPA WATCH LIST

EPA maintains a "Watch List" to facilitate dialogue between EPA, state and local environmental agencies on enforcement matters relating to facilities with alleged violations identified as either significant or high priority. Being on the Watch List does not mean that the facility has actually violated the law only that an investigation by EPA or a state or local environmental agency has led those organizations to allege that an unproven violation has in fact occurred. Being on the Watch List does not represent a higher level of concern regarding the alleged violations that were detected, but instead indicates cases requiring additional dialogue between EPA, state and local agencies - primarily because of the length of time the alleged violation has gone unaddressed or unresolved.

Date of Government Version: 08/30/2013
Date Data Arrived at EDR: 03/21/2014
Date Made Active in Reports: 06/17/2014
Number of Days to Update: 88

Source: Environmental Protection Agency
Telephone: 617-520-3000
Last EDR Contact: 08/03/2018
Next Scheduled EDR Contact: 11/19/2018
Data Release Frequency: Quarterly

2020 COR ACTION: 2020 Corrective Action Program List

The EPA has set ambitious goals for the RCRA Corrective Action program by creating the 2020 Corrective Action Universe. This RCRA cleanup baseline includes facilities expected to need corrective action. The 2020 universe contains a wide variety of sites. Some properties are heavily contaminated while others were contaminated but have since been cleaned up. Still others have not been fully investigated yet, and may require little or no remediation. Inclusion in the 2020 Universe does not necessarily imply failure on the part of a facility to meet its RCRA obligations.

Date of Government Version: 09/30/2017
Date Data Arrived at EDR: 05/08/2018
Date Made Active in Reports: 07/20/2018
Number of Days to Update: 73

Source: Environmental Protection Agency
Telephone: 703-308-4044
Last EDR Contact: 08/10/2018
Next Scheduled EDR Contact: 11/19/2018
Data Release Frequency: Varies

# GOVERNMENT RECORDS SEARCHED / DATA CURRENCY TRACKING

TSCA: Toxic Substances Control Act

Toxic Substances Control Act. TSCA identifies manufacturers and importers of chemical substances included on the TSCA Chemical Substance Inventory list. It includes data on the production volume of these substances by plant site.

Date of Government Version: 12/31/2016
Date Data Arrived at EDR: 06/21/2017
Date Made Active in Reports: 01/05/2018
Number of Days to Update: 198

Source: EPA
Telephone: 202-260-5521
Last EDR Contact: 06/22/2018
Next Scheduled EDR Contact: 10/01/2018
Data Release Frequency: Every 4 Years

TRIS: Toxic Chemical Release Inventory System

Toxic Release Inventory System. TRIS identifies facilities which release toxic chemicals to the air, water and land in reportable quantities under SARA Title III Section 313.

Date of Government Version: 12/31/2016
Date Data Arrived at EDR: 01/10/2018
Date Made Active in Reports: 01/12/2018
Number of Days to Update: 2

Source: EPA
Telephone: 202-566-0250
Last EDR Contact: 08/24/2018
Next Scheduled EDR Contact: 12/03/2018
Data Release Frequency: Annually

SSTS: Section 7 Tracking Systems

Section 7 of the Federal Insecticide, Fungicide and Rodenticide Act, as amended (92 Stat. 829) requires all registered pesticide-producing establishments to submit a report to the Environmental Protection Agency by March 1st each year. Each establishment must report the types and amounts of pesticides, active ingredients and devices being produced, and those having been produced and sold or distributed in the past year.

Date of Government Version: 12/31/2009
Date Data Arrived at EDR: 12/10/2010
Date Made Active in Reports: 02/25/2011
Number of Days to Update: 77

Source: EPA
Telephone: 202-564-4203
Last EDR Contact: 07/27/2018
Next Scheduled EDR Contact: 11/05/2018
Data Release Frequency: Annually

ROD: Records Of Decision

Record of Decision. ROD documents mandate a permanent remedy at an NPL (Superfund) site containing technical and health information to aid in the cleanup.

Date of Government Version: 05/13/2018
Date Data Arrived at EDR: 05/30/2018
Date Made Active in Reports: 06/29/2018
Number of Days to Update: 30

Source: EPA
Telephone: 703-416-0223
Last EDR Contact: 08/09/2018
Next Scheduled EDR Contact: 10/15/2018
Data Release Frequency: Annually

RMP: Risk Management Plans

When Congress passed the Clean Air Act Amendments of 1990, it required EPA to publish regulations and guidance for chemical accident prevention at facilities using extremely hazardous substances. The Risk Management Program Rule (RMP Rule) was written to implement Section 112(r) of these amendments. The rule, which built upon existing industry codes and standards, requires companies of all sizes that use certain flammable and toxic substances to develop a Risk Management Program, which includes a(n): Hazard assessment that details the potential effects of an accidental release, an accident history of the last five years, and an evaluation of worst-case and alternative accidental releases; Prevention program that includes safety precautions and maintenance, monitoring, and employee training measures; and Emergency response program that spells out emergency health care, employee training measures and procedures for informing the public and response agencies (e.g the fire department) should an accident occur.

Date of Government Version: 11/02/2017
Date Data Arrived at EDR: 11/17/2017
Date Made Active in Reports: 12/08/2017
Number of Days to Update: 21

Source: Environmental Protection Agency
Telephone: 202-564-8600
Last EDR Contact: 07/20/2018
Next Scheduled EDR Contact: 11/05/2018
Data Release Frequency: Varies

RAATS: RCRA Administrative Action Tracking System

RCRA Administration Action Tracking System. RAATS contains records based on enforcement actions issued under RCRA pertaining to major violators and includes administrative and civil actions brought by the EPA. For administration actions after September 30, 1995, data entry in the RAATS database was discontinued. EPA will retain a copy of the database for historical records. It was necessary to terminate RAATS because a decrease in agency resources made it impossible to continue to update the information contained in the database.

Date of Government Version: 04/17/1995
Date Data Arrived at EDR: 07/03/1995
Date Made Active in Reports: 08/07/1995
Number of Days to Update: 35

Source: EPA
Telephone: 202-564-4104
Last EDR Contact: 06/02/2008
Next Scheduled EDR Contact: 09/01/2008
Data Release Frequency: No Update Planned

PRP: Potentially Responsible Parties

A listing of verified Potentially Responsible Parties

Date of Government Version: 10/25/2013
Date Data Arrived at EDR: 10/17/2014
Date Made Active in Reports: 10/20/2014
Number of Days to Update: 3

Source: EPA
Telephone: 202-564-6023
Last EDR Contact: 08/09/2018
Next Scheduled EDR Contact: 11/19/2018
Data Release Frequency: Quarterly

PADS: PCB Activity Database System

PCB Activity Database. PADS Identifies generators, transporters, commercial storers and/or brokers and disposers of PCB's who are required to notify the EPA of such activities.

Date of Government Version: 06/01/2017
Date Data Arrived at EDR: 06/09/2017
Date Made Active in Reports: 10/13/2017
Number of Days to Update: 126

Source: EPA
Telephone: 202-566-0500
Last EDR Contact: 07/13/2018
Next Scheduled EDR Contact: 10/22/2018
Data Release Frequency: Annually

ICIS: Integrated Compliance Information System

The Integrated Compliance Information System (ICIS) supports the information needs of the national enforcement and compliance program as well as the unique needs of the National Pollutant Discharge Elimination System (NPDES) program.

Date of Government Version: 11/18/2016
Date Data Arrived at EDR: 11/23/2016
Date Made Active in Reports: 02/10/2017
Number of Days to Update: 79

Source: Environmental Protection Agency
Telephone: 202-564-2501
Last EDR Contact: 07/09/2018
Next Scheduled EDR Contact: 10/22/2018
Data Release Frequency: Quarterly

# GOVERNMENT RECORDS SEARCHED / DATA CURRENCY TRACKING

FTTS: FIFRA/ TSCA Tracking System - FIFRA (Federal Insecticide, Fungicide, & Rodenticide Act)/TSCA (Toxic Substances Control Act)
FTTS tracks administrative cases and pesticide enforcement actions and compliance activities related to FIFRA, TSCA and EPCRA (Emergency Planning and Community Right-to-Know Act). To maintain currency, EDR contacts the Agency on a quarterly basis.

Date of Government Version: 04/09/2009
Date Data Arrived at EDR: 04/16/2009
Date Made Active in Reports: 05/11/2009
Number of Days to Update: 25
Source: EPA/Office of Prevention, Pesticides and Toxic Substances
Telephone: 202-566-1667
Last EDR Contact: 08/18/2017
Next Scheduled EDR Contact: 12/04/2017
Data Release Frequency: Quarterly

FTTS INSP: FIFRA/ TSCA Tracking System - FIFRA (Federal Insecticide, Fungicide, & Rodenticide Act)/TSCA (Toxic Substances Control Act)
A listing of FIFRA/TSCA Tracking System (FTTS) inspections and enforcements.

Date of Government Version: 04/09/2009
Date Data Arrived at EDR: 04/16/2009
Date Made Active in Reports: 05/11/2009
Number of Days to Update: 25
Source: EPA
Telephone: 202-566-1667
Last EDR Contact: 08/18/2017
Next Scheduled EDR Contact: 12/04/2017
Data Release Frequency: Quarterly

MLTS: Material Licensing Tracking System
MLTS is maintained by the Nuclear Regulatory Commission and contains a list of approximately 8,100 sites which possess or use radioactive materials and which are subject to NRC licensing requirements. To maintain currency, EDR contacts the Agency on a quarterly basis.

Date of Government Version: 08/30/2016
Date Data Arrived at EDR: 09/08/2016
Date Made Active in Reports: 10/21/2016
Number of Days to Update: 43
Source: Nuclear Regulatory Commission
Telephone: 301-415-7169
Last EDR Contact: 07/23/2018
Next Scheduled EDR Contact: 11/05/2018
Data Release Frequency: Quarterly

COAL ASH DOE: Steam-Electric Plant Operation Data
A listing of power plants that store ash in surface ponds.

Date of Government Version: 12/31/2005
Date Data Arrived at EDR: 08/07/2009
Date Made Active in Reports: 10/22/2009
Number of Days to Update: 76
Source: Department of Energy
Telephone: 202-586-8719
Last EDR Contact: 06/07/2018
Next Scheduled EDR Contact: 09/17/2018
Data Release Frequency: Varies

COAL ASH EPA: Coal Combustion Residues Surface Impoundments List
A listing of coal combustion residues surface impoundments with high hazard potential ratings.

Date of Government Version: 07/01/2014
Date Data Arrived at EDR: 09/10/2014
Date Made Active in Reports: 10/20/2014
Number of Days to Update: 40
Source: Environmental Protection Agency
Telephone: N/A
Last EDR Contact: 06/04/2018
Next Scheduled EDR Contact: 09/17/2018
Data Release Frequency: Varies

PCB TRANSFORMER: PCB Transformer Registration Database
The database of PCB transformer registrations that includes all PCB registration submittals.

Date of Government Version: 05/24/2017
Date Data Arrived at EDR: 11/30/2017
Date Made Active in Reports: 12/15/2017
Number of Days to Update: 15
Source: Environmental Protection Agency
Telephone: 202-566-0517
Last EDR Contact: 07/27/2018
Next Scheduled EDR Contact: 11/05/2018
Data Release Frequency: Varies

RADINFO: Radiation Information Database
The Radiation Information Database (RADINFO) contains information about facilities that are regulated by U.S. Environmental Protection Agency (EPA) regulations for radiation and radioactivity.

Date of Government Version: 04/03/2018
Date Data Arrived at EDR: 04/05/2018
Date Made Active in Reports: 06/29/2018
Number of Days to Update: 85

Source: Environmental Protection Agency
Telephone: 202-343-9775
Last EDR Contact: 07/05/2018
Next Scheduled EDR Contact: 10/15/2018
Data Release Frequency: Quarterly

HIST FTTS: FIFRA/TSCA Tracking System Administrative Case Listing

A complete administrative case listing from the FIFRA/TSCA Tracking System (FTTS) for all ten EPA regions. The information was obtained from the National Compliance Database (NCDB). NCDB supports the implementation of FIFRA (Federal Insecticide, Fungicide, and Rodenticide Act) and TSCA (Toxic Substances Control Act). Some EPA regions are now closing out records. Because of that, and the fact that some EPA regions are not providing EPA Headquarters with updated records, it was decided to create a HIST FTTS database. It included records that may not be included in the newer FTTS database updates. This database is no longer updated.

Date of Government Version: 10/19/2006
Date Data Arrived at EDR: 03/01/2007
Date Made Active in Reports: 04/10/2007
Number of Days to Update: 40

Source: Environmental Protection Agency
Telephone: 202-564-2501
Last EDR Contact: 12/17/2007
Next Scheduled EDR Contact: 03/17/2008
Data Release Frequency: No Update Planned

HIST FTTS INSP: FIFRA/TSCA Tracking System Inspection & Enforcement Case Listing

A complete inspection and enforcement case listing from the FIFRA/TSCA Tracking System (FTTS) for all ten EPA regions. The information was obtained from the National Compliance Database (NCDB). NCDB supports the implementation of FIFRA (Federal Insecticide, Fungicide, and Rodenticide Act) and TSCA (Toxic Substances Control Act). Some EPA regions are now closing out records. Because of that, and the fact that some EPA regions are not providing EPA Headquarters with updated records, it was decided to create a HIST FTTS database. It included records that may not be included in the newer FTTS database updates. This database is no longer updated.

Date of Government Version: 10/19/2006
Date Data Arrived at EDR: 03/01/2007
Date Made Active in Reports: 04/10/2007
Number of Days to Update: 40

Source: Environmental Protection Agency
Telephone: 202-564-2501
Last EDR Contact: 12/17/2008
Next Scheduled EDR Contact: 03/17/2008
Data Release Frequency: No Update Planned

DOT OPS: Incident and Accident Data

Department of Transporation, Office of Pipeline Safety Incident and Accident data.

Date of Government Version: 07/31/2012
Date Data Arrived at EDR: 08/07/2012
Date Made Active in Reports: 09/18/2012
Number of Days to Update: 42

Source: Department of Transporation, Office of Pipeline Safety
Telephone: 202-366-4595
Last EDR Contact: 08/09/2018
Next Scheduled EDR Contact: 11/12/2018
Data Release Frequency: Varies

CONSENT: Superfund (CERCLA) Consent Decrees

Major legal settlements that establish responsibility and standards for cleanup at NPL (Superfund) sites. Released periodically by United States District Courts after settlement by parties to litigation matters.

Date of Government Version: 03/31/2018
Date Data Arrived at EDR: 04/16/2018
Date Made Active in Reports: 06/29/2018
Number of Days to Update: 74

Source: Department of Justice, Consent Decree Library
Telephone: Varies
Last EDR Contact: 07/09/2018
Next Scheduled EDR Contact: 10/01/2018
Data Release Frequency: Varies

BRS: Biennial Reporting System

The Biennial Reporting System is a national system administered by the EPA that collects data on the generation and management of hazardous waste. BRS captures detailed data from two groups: Large Quantity Generators (LQG) and Treatment, Storage, and Disposal Facilities.

Date of Government Version: 12/31/2015
Date Data Arrived at EDR: 02/22/2017
Date Made Active in Reports: 09/28/2017
Number of Days to Update: 218

Source: EPA/NTIS
Telephone: 800-424-9346
Last EDR Contact: 08/24/2018
Next Scheduled EDR Contact: 12/03/2018
Data Release Frequency: Biennially

INDIAN RESERV: Indian Reservations

This map layer portrays Indian administered lands of the United States that have any area equal to or greater than 640 acres.

Date of Government Version: 12/31/2014
Date Data Arrived at EDR: 07/14/2015
Date Made Active in Reports: 01/10/2017
Number of Days to Update: 546

Source: USGS
Telephone: 202-208-3710
Last EDR Contact: 07/11/2018
Next Scheduled EDR Contact: 10/22/2018
Data Release Frequency: Semi-Annually

FUSRAP: Formerly Utilized Sites Remedial Action Program

DOE established the Formerly Utilized Sites Remedial Action Program (FUSRAP) in 1974 to remediate sites where radioactive contamination remained from Manhattan Project and early U.S. Atomic Energy Commission (AEC) operations.

Date of Government Version: 12/23/2016
Date Data Arrived at EDR: 12/27/2016
Date Made Active in Reports: 02/17/2017
Number of Days to Update: 52

Source: Department of Energy
Telephone: 202-586-3559
Last EDR Contact: 08/01/2018
Next Scheduled EDR Contact: 11/19/2018
Data Release Frequency: Varies

UMTRA: Uranium Mill Tailings Sites

Uranium ore was mined by private companies for federal government use in national defense programs. When the mills shut down, large piles of the sand-like material (mill tailings) remain after uranium has been extracted from the ore. Levels of human exposure to radioactive materials from the piles are low; however, in some cases tailings were used as construction materials before the potential health hazards of the tailings were recognized.

Date of Government Version: 06/23/2017
Date Data Arrived at EDR: 10/11/2017
Date Made Active in Reports: 11/03/2017
Number of Days to Update: 23

Source: Department of Energy
Telephone: 505-845-0011
Last EDR Contact: 08/20/2018
Next Scheduled EDR Contact: 12/03/2018
Data Release Frequency: Varies

LEAD SMELTER 1: Lead Smelter Sites

A listing of former lead smelter site locations.

Date of Government Version: 05/13/2018
Date Data Arrived at EDR: 05/30/2018
Date Made Active in Reports: 06/29/2018
Number of Days to Update: 30

Source: Environmental Protection Agency
Telephone: 703-603-8787
Last EDR Contact: 08/09/2018
Next Scheduled EDR Contact: 10/15/2018
Data Release Frequency: Varies

LEAD SMELTER 2: Lead Smelter Sites

A list of several hundred sites in the U.S. where secondary lead smelting was done from 1931and 1964. These sites may pose a threat to public health through ingestion or inhalation of contaminated soil or dust

Date of Government Version: 04/05/2001
Date Data Arrived at EDR: 10/27/2010
Date Made Active in Reports: 12/02/2010
Number of Days to Update: 36

Source: American Journal of Public Health
Telephone: 703-305-6451
Last EDR Contact: 12/02/2009
Next Scheduled EDR Contact: N/A
Data Release Frequency: No Update Planned

US AIRS (AFS): Aerometric Information Retrieval System Facility Subsystem (AFS)

The database is a sub-system of Aerometric Information Retrieval System (AIRS). AFS contains compliance data on air pollution point sources regulated by the U.S. EPA and/or state and local air regulatory agencies. This information comes from source reports by various stationary sources of air pollution, such as electric power plants, steel mills, factories, and universities, and provides information about the air pollutants they produce. Action, air program, air program pollutant, and general level plant data. It is used to track emissions and compliance data from industrial plants.

Date of Government Version: 10/12/2016
Date Data Arrived at EDR: 10/26/2016
Date Made Active in Reports: 02/03/2017
Number of Days to Update: 100

Source: EPA
Telephone: 202-564-2496
Last EDR Contact: 09/26/2017
Next Scheduled EDR Contact: 01/08/2018
Data Release Frequency: Annually

US AIRS MINOR: Air Facility System Data

A listing of minor source facilities.

Date of Government Version: 10/12/2016
Date Data Arrived at EDR: 10/26/2016
Date Made Active in Reports: 02/03/2017
Number of Days to Update: 100

Source: EPA
Telephone: 202-564-2496
Last EDR Contact: 09/26/2017
Next Scheduled EDR Contact: 01/08/2018
Data Release Frequency: Annually

US MINES: Mines Master Index File

Contains all mine identification numbers issued for mines active or opened since 1971. The data also includes violation information.

Date of Government Version: 05/03/2018
Date Data Arrived at EDR: 05/31/2018
Date Made Active in Reports: 06/29/2018
Number of Days to Update: 29

Source: Department of Labor, Mine Safety and Health Administration
Telephone: 303-231-5959
Last EDR Contact: 08/29/2018
Next Scheduled EDR Contact: 12/10/2018
Data Release Frequency: Semi-Annually

US MINES 2: Ferrous and Nonferrous Metal Mines Database Listing

This map layer includes ferrous (ferrous metal mines are facilities that extract ferrous metals, such as iron ore or molybdenum) and nonferrous (Nonferrous metal mines are facilities that extract nonferrous metals, such as gold, silver, copper, zinc, and lead) metal mines in the United States.

Date of Government Version: 12/05/2005
Date Data Arrived at EDR: 02/29/2008
Date Made Active in Reports: 04/18/2008
Number of Days to Update: 49

Source: USGS
Telephone: 703-648-7709
Last EDR Contact: 08/31/2018
Next Scheduled EDR Contact: 12/10/2018
Data Release Frequency: Varies

US MINES 3: Active Mines & Mineral Plants Database Listing

Active Mines and Mineral Processing Plant operations for commodities monitored by the Minerals Information Team of the USGS.

Date of Government Version: 04/14/2011
Date Data Arrived at EDR: 06/08/2011
Date Made Active in Reports: 09/13/2011
Number of Days to Update: 97

Source: USGS
Telephone: 703-648-7709
Last EDR Contact: 08/31/2018
Next Scheduled EDR Contact: 12/10/2018
Data Release Frequency: Varies

ABANDONED MINES: Abandoned Mines

An inventory of land and water impacted by past mining (primarily coal mining) is maintained by OSMRE to provide information needed to implement the Surface Mining Control and Reclamation Act of 1977 (SMCRA). The inventory contains information on the location, type, and extent of AML impacts, as well as, information on the cost associated with the reclamation of those problems. The inventory is based upon field surveys by State, Tribal, and OSMRE program officials. It is dynamic to the extent that it is modified as new problems are identified and existing problems are reclaimed.

Date of Government Version: 03/08/2018
Date Data Arrived at EDR: 03/13/2018
Date Made Active in Reports: 06/08/2018
Number of Days to Update: 87

Source: Department of Interior
Telephone: 202-208-2609
Last EDR Contact: 06/20/2018
Next Scheduled EDR Contact: 09/24/2018
Data Release Frequency: Quarterly

# GOVERNMENT RECORDS SEARCHED / DATA CURRENCY TRACKING

FINDS: Facility Index System/Facility Registry System

Facility Index System. FINDS contains both facility information and 'pointers' to other sources that contain more detail. EDR includes the following FINDS databases in this report: PCS (Permit Compliance System), AIRS (Aerometric Information Retrieval System), DOCKET (Enforcement Docket used to manage and track information on civil judicial enforcement cases for all environmental statutes), FURS (Federal Underground Injection Control), C-DOCKET (Criminal Docket System used to track criminal enforcement actions for all environmental statutes), FFIS (Federal Facilities Information System), STATE (State Environmental Laws and Statutes), and PADS (PCB Activity Data System).

Date of Government Version: 02/21/2018
Date Data Arrived at EDR: 02/23/2018
Date Made Active in Reports: 03/23/2018
Number of Days to Update: 28

Source: EPA
Telephone: (212) 637-3000
Last EDR Contact: 06/06/2018
Next Scheduled EDR Contact: 09/17/2018
Data Release Frequency: Quarterly

UXO: Unexploded Ordnance Sites

A listing of unexploded ordnance site locations

Date of Government Version: 09/30/2016
Date Data Arrived at EDR: 10/31/2017
Date Made Active in Reports: 01/12/2018
Number of Days to Update: 73

Source: Department of Defense
Telephone: 703-704-1564
Last EDR Contact: 07/13/2018
Next Scheduled EDR Contact: 10/29/2018
Data Release Frequency: Varies

DOCKET HWC: Hazardous Waste Compliance Docket Listing

A complete list of the Federal Agency Hazardous Waste Compliance Docket Facilities.

Date of Government Version: 01/04/2018
Date Data Arrived at EDR: 01/19/2018
Date Made Active in Reports: 04/13/2018
Number of Days to Update: 84

Source: Environmental Protection Agency
Telephone: 202-564-0527
Last EDR Contact: 08/31/2018
Next Scheduled EDR Contact: 12/10/2018
Data Release Frequency: Varies

ECHO: Enforcement & Compliance History Information

ECHO provides integrated compliance and enforcement information for about 800,000 regulated facilities nationwide.

Date of Government Version: 02/25/2018
Date Data Arrived at EDR: 03/17/2018
Date Made Active in Reports: 06/08/2018
Number of Days to Update: 83

Source: Environmental Protection Agency
Telephone: 202-564-2280
Last EDR Contact: 06/06/2018
Next Scheduled EDR Contact: 09/17/2018
Data Release Frequency: Quarterly

FUELS PROGRAM: EPA Fuels Program Registered Listing

This listing includes facilities that are registered under the Part 80 (Code of Federal Regulations) EPA Fuels Programs. All companies now are required to submit new and updated registrations.

Date of Government Version: 02/20/2018
Date Data Arrived at EDR: 02/21/2018
Date Made Active in Reports: 03/23/2018
Number of Days to Update: 30

Source: EPA
Telephone: 800-385-6164
Last EDR Contact: 08/22/2018
Next Scheduled EDR Contact: 12/03/2018
Data Release Frequency: Quarterly

AIRS: Air Emissions Data

Point source emissions inventory data.

Date of Government Version: 07/23/2018
Date Data Arrived at EDR: 07/23/2018
Date Made Active in Reports: 08/07/2018
Number of Days to Update: 15

Source: Department of Environmental Conservation
Telephone: 518-402-8452
Last EDR Contact: 07/12/2018
Next Scheduled EDR Contact: 11/05/2018
Data Release Frequency: Annually

COAL ASH: Coal Ash Disposal Site Listing
A listing of coal ash disposal site locations.

Date of Government Version: 06/29/2018
Date Data Arrived at EDR: 07/03/2018
Date Made Active in Reports: 08/07/2018
Number of Days to Update: 35

Source: Department of Environmental Conservation
Telephone: 518-402-8660
Last EDR Contact: 06/28/2018
Next Scheduled EDR Contact: 10/15/2018
Data Release Frequency: Quarterly

DRYCLEANERS: Registered Drycleaners
A listing of all registered drycleaning facilities.

Date of Government Version: 03/07/2018
Date Data Arrived at EDR: 03/30/2018
Date Made Active in Reports: 06/05/2018
Number of Days to Update: 67

Source: Department of Environmental Conservation
Telephone: 518-402-8403
Last EDR Contact: 06/07/2018
Next Scheduled EDR Contact: 09/24/2018
Data Release Frequency: Annually

E DESIGNATION: E DESIGNATION SITE LISTING
The (E (Environmental)) designation would ensure that sampling and remediation take place on the subject properties, and would avoid any significant impacts related to hazardous materials at these locations. The (E) designations would require that the fee owner of the sites conduct a testing and sampling protocol, and remediation where appropriate, to the satisfaction of the NYCDEP before the issuance of a building permit by the Department of Buildings pursuant to the provisions of Section 11-15 of the Zoning Resolution (Environmental Requirements). The (E) designations also include a mandatory construction-related health and safety plan which must be approved by NYCDEP.

Date of Government Version: 06/06/2018
Date Data Arrived at EDR: 06/26/2018
Date Made Active in Reports: 06/29/2018
Number of Days to Update: 3

Source: New York City Department of City Planning
Telephone: 718-595-6658
Last EDR Contact: 06/18/2018
Next Scheduled EDR Contact: 10/01/2018
Data Release Frequency: Semi-Annually

Financial Assurance 1: Financial Assurance Information Listing
Financial assurance information.

Date of Government Version: 12/01/2017
Date Data Arrived at EDR: 01/02/2018
Date Made Active in Reports: 01/31/2018
Number of Days to Update: 29

Source: Department of Environmental Conservation
Telephone: 518-402-8660
Last EDR Contact: 06/28/2018
Next Scheduled EDR Contact: 10/15/2018
Data Release Frequency: Quarterly

Financial Assurance 2: Financial Assurance Information Listing
A listing of financial assurance information for hazardous waste facilities. Financial assurance is intended to ensure that resources are available to pay for the cost of closure, post-closure care, and corrective measures if the owner or operator of a regulated facility is unable or unwilling to pay.

Date of Government Version: 12/29/2017
Date Data Arrived at EDR: 04/06/2018
Date Made Active in Reports: 06/05/2018
Number of Days to Update: 60

Source: Department of Environmental Conservation
Telephone: 518-402-8712
Last EDR Contact: 06/07/2018
Next Scheduled EDR Contact: 09/24/2018
Data Release Frequency: Varies

HSWDS: Hazardous Substance Waste Disposal Site Inventory
The list includes any known or suspected hazardous substance waste disposal sites. Also included are sites delisted from the Registry of Inactive Hazardous Waste Disposal Sites and non-Registry sites that U.S. EPA Preliminary Assessment (PA) reports or Site Investigation (SI) reports were prepared. Hazardous Substance Waste Disposal Sites are eligible to be Superfund sites now that the New York State Superfund has been refinanced and changed. This means that the study inventory has served its purpose and will no longer be maintained as a separate entity. The last version of the study inventory is frozen in time. The sites on the study will not automatically be made Superfund sites, rather each site will be further evaluated for listing on the Registry. So overtime they will be added to the registry or not.

Date of Government Version: 01/01/2003
Date Data Arrived at EDR: 10/20/2006
Date Made Active in Reports: 11/30/2006
Number of Days to Update: 41

Source: Department of Environmental Conservation
Telephone: 518-402-9564
Last EDR Contact: 05/26/2009
Next Scheduled EDR Contact: 08/24/2009
Data Release Frequency: No Update Planned

NY MANIFEST: Facility and Manifest Data

Manifest is a document that lists and tracks hazardous waste from the generator through transporters to a TSD facility.

Date of Government Version: 07/01/2018
Date Data Arrived at EDR: 08/01/2018
Date Made Active in Reports: 08/31/2018
Number of Days to Update: 30

Source: Department of Environmental Conservation
Telephone: 518-402-8651
Last EDR Contact: 08/01/2018
Next Scheduled EDR Contact: 11/12/2018
Data Release Frequency: Quarterly

SPDES: State Pollutant Discharge Elimination System

New York State has a state program which has been approved by the United States Environmental Protection Agency for the control of wastewater and stormwater discharges in accordance with the Clean Water Act. Under New York State law the program is known as the State Pollutant Discharge Elimination System (SPDES) and is broader in scope than that required by the Clean Water Act in that it controls point source discharges to groundwaters as well as surface waters.

Date of Government Version: 07/18/2018
Date Data Arrived at EDR: 07/31/2018
Date Made Active in Reports: 08/07/2018
Number of Days to Update: 7

Source: Department of Environmental Conservation
Telephone: 518-402-8233
Last EDR Contact: 07/18/2018
Next Scheduled EDR Contact: 11/05/2018
Data Release Frequency: No Update Planned

VAPOR REOPENED: Vapor Intrusion Legacy Site List

New York is currently re-evaluating previous assumptions and decisions regarding the potential for soil vapor intrusion exposures at sites. As a result, all past, current, and future contaminated sites will be evaluated to determine whether these sites have the potential for exposures related to soil vapor intrusion.

Date of Government Version: 01/01/2018
Date Data Arrived at EDR: 02/15/2018
Date Made Active in Reports: 03/27/2018
Number of Days to Update: 40

Source: Department of Environmenal Conservation
Telephone: 518-402-9814
Last EDR Contact: 08/17/2018
Next Scheduled EDR Contact: 11/26/2018
Data Release Frequency: Varies

UIC: Underground Injection Control Wells

A listing of enhanced oil recovery underground injection wells.

Date of Government Version: 06/04/2018
Date Data Arrived at EDR: 06/07/2018
Date Made Active in Reports: 06/29/2018
Number of Days to Update: 22

Source: Department of Environmental Conservation
Telephone: 518-402-8056
Last EDR Contact: 06/07/2018
Next Scheduled EDR Contact: 09/17/2018
Data Release Frequency: Quarterly

**EDR HIGH RISK HISTORICAL RECORDS**

***EDR Exclusive Records***

EDR MGP: EDR Proprietary Manufactured Gas Plants

The EDR Proprietary Manufactured Gas Plant Database includes records of coal gas plants (manufactured gas plants) compiled by EDR's researchers. Manufactured gas sites were used in the United States from the 1800's to 1950's to produce a gas that could be distributed and used as fuel. These plants used whale oil, rosin, coal, or a mixture of coal, oil, and water that also produced a significant amount of waste. Many of the byproducts of the gas production, such as coal tar (oily waste containing volatile and non-volatile chemicals), sludges, oils and other compounds are potentially hazardous to human health and the environment. The byproduct from this process was frequently disposed of directly at the plant site and can remain or spread slowly, serving as a continuous source of soil and groundwater contamination.

Date of Government Version: N/A
Date Data Arrived at EDR: N/A
Date Made Active in Reports: N/A
Number of Days to Update: N/A

Source: EDR, Inc.
Telephone: N/A
Last EDR Contact: N/A
Next Scheduled EDR Contact: N/A
Data Release Frequency: No Update Planned

EDR Hist Auto: EDR Exclusive Historical Auto Stations

EDR has searched selected national collections of business directories and has collected listings of potential gas station/filling station/service station sites that were available to EDR researchers. EDR's review was limited to those categories of sources that might, in EDR's opinion, include gas station/filling station/service station establishments. The categories reviewed included, but were not limited to gas, gas station, gasoline station, filling station, auto, automobile repair, auto service station, service station, etc. This database falls within a category of information EDR classifies as "High Risk Historical Records", or HRHR. EDR's HRHR effort presents unique and sometimes proprietary data about past sites and operations that typically create environmental concerns, but may not show up in current government records searches.

Date of Government Version: N/A
Date Data Arrived at EDR: N/A
Date Made Active in Reports: N/A
Number of Days to Update: N/A

Source: EDR, Inc.
Telephone: N/A
Last EDR Contact: N/A
Next Scheduled EDR Contact: N/A
Data Release Frequency: Varies

EDR Hist Cleaner: EDR Exclusive Historical Cleaners

EDR has searched selected national collections of business directories and has collected listings of potential dry cleaner sites that were available to EDR researchers. EDR's review was limited to those categories of sources that might, in EDR's opinion, include dry cleaning establishments. The categories reviewed included, but were not limited to dry cleaners, cleaners, laundry, laundromat, cleaning/laundry, wash & dry etc. This database falls within a category of information EDR classifies as "High Risk Historical Records", or HRHR. EDR's HRHR effort presents unique and sometimes proprietary data about past sites and operations that typically create environmental concerns, but may not show up in current government records searches.

Date of Government Version: N/A
Date Data Arrived at EDR: N/A
Date Made Active in Reports: N/A
Number of Days to Update: N/A

Source: EDR, Inc.
Telephone: N/A
Last EDR Contact: N/A
Next Scheduled EDR Contact: N/A
Data Release Frequency: Varies

**EDR RECOVERED GOVERNMENT ARCHIVES**

***Exclusive Recovered Govt. Archives***

RGA HWS: Recovered Government Archive State Hazardous Waste Facilities List

The EDR Recovered Government Archive State Hazardous Waste database provides a list of SHWS incidents derived from historical databases and includes many records that no longer appear in current government lists. Compiled from Records formerly available from the Department of Environmental Conservation in New York.

Date of Government Version: N/A
Date Data Arrived at EDR: 07/01/2013
Date Made Active in Reports: 12/30/2013
Number of Days to Update: 182

Source: Department of Environmental Conservation
Telephone: N/A
Last EDR Contact: 06/01/2012
Next Scheduled EDR Contact: N/A
Data Release Frequency: Varies

RGA LF: Recovered Government Archive Solid Waste Facilities List

The EDR Recovered Government Archive Landfill database provides a list of landfills derived from historical databases and includes many records that no longer appear in current government lists. Compiled from Records formerly available from the Department of Environmental Conservation in New York.

Date of Government Version: N/A
Date Data Arrived at EDR: 07/01/2013
Date Made Active in Reports: 01/10/2014
Number of Days to Update: 193

Source: Department of Environmental Conservation
Telephone: N/A
Last EDR Contact: 06/01/2012
Next Scheduled EDR Contact: N/A
Data Release Frequency: Varies

# GOVERNMENT RECORDS SEARCHED / DATA CURRENCY TRACKING

**COUNTY RECORDS**

CORTLAND COUNTY:

AST - CORTLAND: Cortland County Storage Tank Listing
A listing of aboveground storage tank sites located in Cortland County.

Date of Government Version: 03/29/2018
Date Data Arrived at EDR: 05/22/2018
Date Made Active in Reports: 06/29/2018
Number of Days to Update: 38

Source: Cortland County Health Department
Telephone: 607-753-5035
Last EDR Contact: 07/30/2018
Next Scheduled EDR Contact: 11/12/2018
Data Release Frequency: Quarterly

UST - CORTLAND: Cortland County Storage Tank Listing
A listing of underground storage tank sites located in Cortland County.

Date of Government Version: 03/29/2018
Date Data Arrived at EDR: 05/22/2018
Date Made Active in Reports: 06/29/2018
Number of Days to Update: 38

Source: Cortland County Health Department
Telephone: 607-753-5035
Last EDR Contact: 07/30/2018
Next Scheduled EDR Contact: 11/12/2018
Data Release Frequency: Quarterly

NASSAU COUNTY:

AST - NASSAU: Registered Tank Database
A listing of aboveground storage tank sites located in Nassau County.

Date of Government Version: 01/09/2017
Date Data Arrived at EDR: 01/11/2017
Date Made Active in Reports: 02/15/2017
Number of Days to Update: 35

Source: Nassau County Health Department
Telephone: 516-571-3314
Last EDR Contact: 07/30/2018
Next Scheduled EDR Contact: 11/12/2018
Data Release Frequency: No Update Planned

AST NCFM: Storage Tank Database
A listing of aboveground storage tank sites located in Nassau County.

Date of Government Version: 02/15/2011
Date Data Arrived at EDR: 02/23/2011
Date Made Active in Reports: 03/29/2011
Number of Days to Update: 34

Source: Nassau County Office of the Fire Marshal
Telephone: 516-572-1000
Last EDR Contact: 07/25/2018
Next Scheduled EDR Contact: 11/12/2018
Data Release Frequency: Varies

TANKS NASSAU: Registered Tank Database in Nassau County
A listing of facilities in Nassau County with storage tanks.

Date of Government Version: 01/09/2017
Date Data Arrived at EDR: 01/11/2017
Date Made Active in Reports: 02/15/2017
Number of Days to Update: 35

Source: Nassau County Department of Health
Telephone: 516-227-9691
Last EDR Contact: 07/30/2018
Next Scheduled EDR Contact: 11/12/2018
Data Release Frequency: Varies

UST - NASSAU: Registered Tank Database
A listing of underground storage tank sites located in Nassau County.

Date of Government Version: 01/09/2017
Date Data Arrived at EDR: 01/11/2017
Date Made Active in Reports: 02/15/2017
Number of Days to Update: 35

Source: Nassau County Health Department
Telephone: 516-571-3314
Last EDR Contact: 07/30/2018
Next Scheduled EDR Contact: 11/12/2018
Data Release Frequency: No Update Planned

UST NCFM: Storage Tank Database
A listing of underground storage tank sites located in Nassau County.

Date of Government Version: 02/15/2011
Date Data Arrived at EDR: 02/23/2011
Date Made Active in Reports: 03/29/2011
Number of Days to Update: 34

Source: Nassau County Office of the Fire Marshal
Telephone: 516-572-1000
Last EDR Contact: 07/25/2018
Next Scheduled EDR Contact: 11/12/2018
Data Release Frequency: Varies

ROCKLAND COUNTY:

AST - ROCKLAND: Petroleum Bulk Storage Database
A listing of aboveground storage tank sites located in Rockland County. Rockland County?s Petroleum Bulk Storage (PBS) program is no longer in service. All related operations/duties are now wholly overseen by the New York State Dept. of Environmental Conservation (NYSDEC).

Date of Government Version: 02/02/2017
Date Data Arrived at EDR: 03/17/2017
Date Made Active in Reports: 09/22/2017
Number of Days to Update: 189

Source: Rockland County Health Department
Telephone: 914-364-2605
Last EDR Contact: 08/29/2018
Next Scheduled EDR Contact: 12/17/2018
Data Release Frequency: No Update Planned

UST - ROCKLAND: Petroleum Bulk Storage Database
A listing of underground storage tank sites located in Rockland County. Rockland County?s Petroleum Bulk Storage (PBS) program is no longer in service. All related operations/duties are now wholly overseen by the New York State Dept. of Environmental Conservation (NYSDEC).

Date of Government Version: 02/02/2017
Date Data Arrived at EDR: 03/17/2017
Date Made Active in Reports: 09/22/2017
Number of Days to Update: 189

Source: Rockland County Health Department
Telephone: 914-364-2605
Last EDR Contact: 08/29/2018
Next Scheduled EDR Contact: 12/17/2018
Data Release Frequency: No Update Planned

SUFFOLK COUNTY:

AST - SUFFOLK: Storage Tank Database
A listing of aboveground storage tank sites located in Suffolk County.

Date of Government Version: 03/03/2015
Date Data Arrived at EDR: 03/10/2015
Date Made Active in Reports: 03/23/2015
Number of Days to Update: 13

Source: Suffolk County Department of Health Services
Telephone: 631-854-2521
Last EDR Contact: 07/30/2018
Next Scheduled EDR Contact: 11/12/2018
Data Release Frequency: No Update Planned

UST - SUFFOLK: Storage Tank Database
A listing of underground storage tank sites located in Suffolk County.

Date of Government Version: 03/03/2015
Date Data Arrived at EDR: 03/10/2015
Date Made Active in Reports: 03/23/2015
Number of Days to Update: 13

Source: Suffolk County Department of Health Services
Telephone: 631-854-2521
Last EDR Contact: 07/30/2018
Next Scheduled EDR Contact: 11/12/2018
Data Release Frequency: No Update Planned

WESTCHESTER COUNTY:

AST - WESTCHESTER: Listing of Storage Tanks
A listing of aboveground storage tank sites located in Westchester County.

Date of Government Version: 07/20/2018
Date Data Arrived at EDR: 08/21/2018
Date Made Active in Reports: 08/30/2018
Number of Days to Update: 9

Source: Westchester County Department of Health
Telephone: 914-813-5161
Last EDR Contact: 07/30/2018
Next Scheduled EDR Contact: 11/12/2018
Data Release Frequency: Semi-Annually

UST - WESTCHESTER: Listing of Storage Tanks

A listing of underground storage tank sites located in Westchester County.

Date of Government Version: 07/20/2018
Date Data Arrived at EDR: 08/21/2018
Date Made Active in Reports: 08/30/2018
Number of Days to Update: 9

Source: Westchester County Department of Health
Telephone: 914-813-5161
Last EDR Contact: 07/30/2018
Next Scheduled EDR Contact: 11/12/2018
Data Release Frequency: Semi-Annually

**OTHER DATABASE(S)**

Depending on the geographic area covered by this report, the data provided in these specialty databases may or may not be complete. For example, the existence of wetlands information data in a specific report does not mean that all wetlands in the area covered by the report are included. Moreover, the absence of any reported wetlands information does not necessarily mean that wetlands do not exist in the area covered by the report.

CT MANIFEST: Hazardous Waste Manifest Data

Facility and manifest data. Manifest is a document that lists and tracks hazardous waste from the generator through transporters to a tsd facility.

Date of Government Version: 01/03/2018
Date Data Arrived at EDR: 02/14/2018
Date Made Active in Reports: 03/22/2018
Number of Days to Update: 36

Source: Department of Energy & Environmental Protection
Telephone: 860-424-3375
Last EDR Contact: 08/09/2018
Next Scheduled EDR Contact: 11/26/2018
Data Release Frequency: No Update Planned

NJ MANIFEST: Manifest Information

Hazardous waste manifest information.

Date of Government Version: 12/31/2017
Date Data Arrived at EDR: 07/13/2018
Date Made Active in Reports: 08/01/2018
Number of Days to Update: 19

Source: Department of Environmental Protection
Telephone: N/A
Last EDR Contact: 07/13/2018
Next Scheduled EDR Contact: 10/22/2018
Data Release Frequency: Annually

PA MANIFEST: Manifest Information

Hazardous waste manifest information.

Date of Government Version: 12/31/2016
Date Data Arrived at EDR: 07/25/2017
Date Made Active in Reports: 09/25/2017
Number of Days to Update: 62

Source: Department of Environmental Protection
Telephone: 717-783-8990
Last EDR Contact: 07/12/2018
Next Scheduled EDR Contact: 10/29/2018
Data Release Frequency: Annually

RI MANIFEST: Manifest information

Hazardous waste manifest information

Date of Government Version: 12/31/2017
Date Data Arrived at EDR: 02/23/2018
Date Made Active in Reports: 04/09/2018
Number of Days to Update: 45

Source: Department of Environmental Management
Telephone: 401-222-2797
Last EDR Contact: 08/21/2018
Next Scheduled EDR Contact: 12/03/2018
Data Release Frequency: Annually

VT MANIFEST: Hazardous Waste Manifest Data
Hazardous waste manifest information.

Date of Government Version: 05/16/2018
Date Data Arrived at EDR: 05/23/2018
Date Made Active in Reports: 07/03/2018
Number of Days to Update: 41

Source: Department of Environmental Conservation
Telephone: 802-241-3443
Last EDR Contact: 07/16/2018
Next Scheduled EDR Contact: 10/29/2018
Data Release Frequency: Annually

WI MANIFEST: Manifest Information
Hazardous waste manifest information.

Date of Government Version: 12/31/2017
Date Data Arrived at EDR: 06/15/2018
Date Made Active in Reports: 07/09/2018
Number of Days to Update: 24

Source: Department of Natural Resources
Telephone: N/A
Last EDR Contact: 06/11/2018
Next Scheduled EDR Contact: 09/24/2018
Data Release Frequency: Annually

Oil/Gas Pipelines
Source: PennWell Corporation
Petroleum Bundle (Crude Oil, Refined Products, Petrochemicals, Gas Liquids (LPG/NGL), and Specialty Gases (Miscellaneous)) N = Natural Gas Bundle (Natural Gas, Gas Liquids (LPG/NGL), and Specialty Gases (Miscellaneous)). This map includes information copyrighted by PennWell Corporation. This information is provided on a best effort basis and PennWell Corporation does not guarantee its accuracy nor warrant its fitness for any particular purpose. Such information has been reprinted with the permission of PennWell.

Electric Power Transmission Line Data
Source: PennWell Corporation
This map includes information copyrighted by PennWell Corporation. This information is provided on a best effort basis and PennWell Corporation does not guarantee its accuracy nor warrant its fitness for any particular purpose. Such information has been reprinted with the permission of PennWell.

Sensitive Receptors: There are individuals deemed sensitive receptors due to their fragile immune systems and special sensitivity to environmental discharges. These sensitive receptors typically include the elderly, the sick, and children. While the location of all sensitive receptors cannot be determined, EDR indicates those buildings and facilities - schools, daycares, hospitals, medical centers, and nursing homes - where individuals who are sensitive receptors are likely to be located.

AHA Hospitals:
Source: American Hospital Association, Inc.
Telephone: 312-280-5991
The database includes a listing of hospitals based on the American Hospital Association's annual survey of hospitals.

Medical Centers: Provider of Services Listing
Source: Centers for Medicare & Medicaid Services
Telephone: 410-786-3000
A listing of hospitals with Medicare provider number, produced by Centers of Medicare & Medicaid Services, a federal agency within the U.S. Department of Health and Human Services.

Nursing Homes
Source: National Institutes of Health
Telephone: 301-594-6248
Information on Medicare and Medicaid certified nursing homes in the United States.

Public Schools
Source: National Center for Education Statistics
Telephone: 202-502-7300
The National Center for Education Statistics' primary database on elementary and secondary public education in the United States. It is a comprehensive, annual, national statistical database of all public elementary and secondary schools and school districts, which contains data that are comparable across all states.

Private Schools
Source: National Center for Education Statistics
Telephone: 202-502-7300
The National Center for Education Statistics' primary database on private school locations in the United States.

Daycare Centers: Day Care Providers
Source: Department of Health
Telephone: 212-676-2444

Flood Zone Data: This data was obtained from the Federal Emergency Management Agency (FEMA). It depicts 100-year and 500-year flood zones as defined by FEMA. It includes the National Flood Hazard Layer (NFHL) which incorporates Flood Insurance Rate Map (FIRM) data and Q3 data from FEMA in areas not covered by NFHL.
Source: FEMA
Telephone: 877-336-2627
Date of Government Version: 2003, 2015

NWI: National Wetlands Inventory. This data, available in select counties across the country, was obtained by EDR in 2002, 2005 and 2010 from the U.S. Fish and Wildlife Service.

State Wetlands Data: Freshwater Wetlands
Source: Department of Environmental Conservation
Telephone: 518-402-8961

Current USGS 7.5 Minute Topographic Map
Source: U.S. Geological Survey

**STREET AND ADDRESS INFORMATION**

© 2015 TomTom North America, Inc. All rights reserved. This material is proprietary and the subject of copyright protection and other intellectual property rights owned by or licensed to Tele Atlas North America, Inc. The use of this material is subject to the terms of a license agreement. You will be held liable for any unauthorized copying or disclosure of this material.

# GEOCHECK ®- PHYSICAL SETTING SOURCE ADDENDUM

**TARGET PROPERTY ADDRESS**

505 GRAND AVENUE
505 GRAND AVENUE
BROOKLYN, NY 11238

**TARGET PROPERTY COORDINATES**

| | |
|---|---|
| Latitude (North): | 40.680024 - 40° 40' 48.09'' |
| Longitude (West): | 73.961249 - 73° 57' 40.50'' |
| Universal Tranverse Mercator: | Zone 18 |
| UTM X (Meters): | 587784.8 |
| UTM Y (Meters): | 4503545.0 |
| Elevation: | 85 ft. above sea level |

**USGS TOPOGRAPHIC MAP**

| | |
|---|---|
| Target Property Map: | 5940597 BROOKLYN, NY |
| Version Date: | 2013 |

EDR's GeoCheck Physical Setting Source Addendum is provided to assist the environmental professional in forming an opinion about the impact of potential contaminant migration.

Assessment of the impact of contaminant migration generally has two principle investigative components:

1. Groundwater flow direction, and
2. Groundwater flow velocity.

Groundwater flow direction may be impacted by surface topography, hydrology, hydrogeology, characteristics of the soil, and nearby wells. Groundwater flow velocity is generally impacted by the nature of the geologic strata.

# GEOCHECK® - PHYSICAL SETTING SOURCE SUMMARY

**GROUNDWATER FLOW DIRECTION INFORMATION**

Groundwater flow direction for a particular site is best determined by a qualified environmental professional using site-specific well data. If such data is not reasonably ascertainable, it may be necessary to rely on other sources of information, such as surface topographic information, hydrologic information, hydrogeologic data collected on nearby properties, and regional groundwater flow information (from deep aquifers).

**TOPOGRAPHIC INFORMATION**

Surface topography may be indicative of the direction of surficial groundwater flow. This information can be used to assist the environmental professional in forming an opinion about the impact of nearby contaminated properties or, should contamination exist on the target property, what downgradient sites might be impacted.

**TARGET PROPERTY TOPOGRAPHY**

General Topographic Gradient: General NNE

**SURROUNDING TOPOGRAPHY: ELEVATION PROFILES**

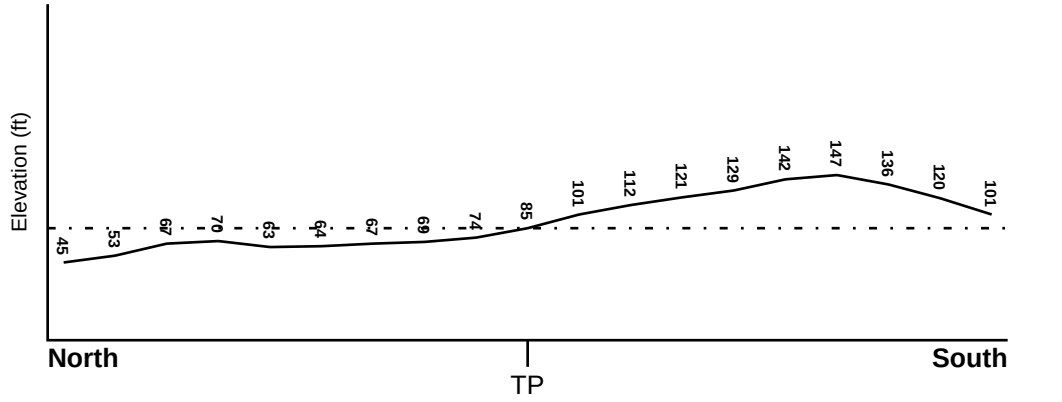


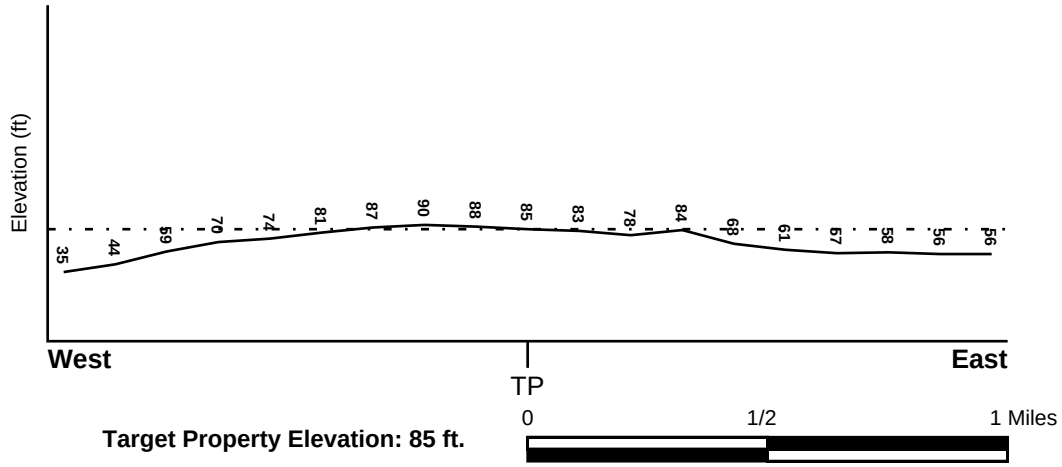


**Target Property Elevation: 85 ft.**

0 1/2 1 Miles

Source: Topography has been determined from the USGS 7.5' Digital Elevation Model and should be evaluated on a relative (not an absolute) basis. Relative elevation information between sites of close proximity should be field verified.

# GEOCHECK® - PHYSICAL SETTING SOURCE SUMMARY

## HYDROLOGIC INFORMATION

Surface water can act as a hydrologic barrier to groundwater flow. Such hydrologic information can be used to assist the environmental professional in forming an opinion about the impact of nearby contaminated properties or, should contamination exist on the target property, what downgradient sites might be impacted.

Refer to the Physical Setting Source Map following this summary for hydrologic information (major waterways and bodies of water).

### FEMA FLOOD ZONE

| Flood Plain Panel at Target Property | FEMA Source Type |
|---|---|
| 3604970063B | FEMA Q3 Flood data |

| Additional Panels in search area: | FEMA Source Type |
|---|---|
| 3604970203F | FEMA FIRM Flood data |
| 3604970204F | FEMA FIRM Flood data |
| 3604970211F | FEMA FIRM Flood data |
| 3604970064B | FEMA Q3 Flood data |
| 3604970073B | FEMA Q3 Flood data |
| 3604970074B | FEMA Q3 Flood data |

### NATIONAL WETLAND INVENTORY

| NWI Quad at Target Property | NWI Electronic Data Coverage |
|---|---|
| BROOKLYN | YES - refer to the Overview Map and Detail Map |

## HYDROGEOLOGIC INFORMATION

Hydrogeologic information obtained by installation of wells on a specific site can often be an indicator of groundwater flow direction in the immediate area. Such hydrogeologic information can be used to assist the environmental professional in forming an opinion about the impact of nearby contaminated properties or, should contamination exist on the target property, what downgradient sites might be impacted.

***Site-Specific Hydrogeological Data*:***

| | |
|---|---|
| Search Radius: | 1.25 miles |
| Status: | Not found |

## AQUIFLOW®

Search Radius: 1.000 Mile.

EDR has developed the AQUIFLOW Information System to provide data on the general direction of groundwater flow at specific points. EDR has reviewed reports submitted by environmental professionals to regulatory authorities at select sites and has extracted the date of the report, groundwater flow direction as determined hydrogeologically, and the depth to water table.

| MAP ID | LOCATION FROM TP | GENERAL DIRECTION GROUNDWATER FLOW |
|---|---|---|
| Not Reported | | |

* ©1996 Site−specific hydrogeological data gathered by CERCLIS Alerts, Inc., Bainbridge Island, WA. All rights reserved. All of the information and opinions presented are those of the cited EPA report(s), which were completed under a Comprehensive Environmental Response Compensation and Liability Information System (CERCLIS) investigation.

# GEOCHECK® - PHYSICAL SETTING SOURCE SUMMARY

**GROUNDWATER FLOW VELOCITY INFORMATION**

Groundwater flow velocity information for a particular site is best determined by a qualified environmental professional using site specific geologic and soil strata data. If such data are not reasonably ascertainable, it may be necessary to rely on other sources of information, including geologic age identification, rock stratigraphic unit and soil characteristics data collected on nearby properties and regional soil information. In general, contaminant plumes move more quickly through sandy-gravelly types of soils than silty-clayey types of soils.

**GEOLOGIC INFORMATION IN GENERAL AREA OF TARGET PROPERTY**

Geologic information can be used by the environmental professional in forming an opinion about the relative speed at which contaminant migration may be occurring.

**ROCK STRATIGRAPHIC UNIT**

| | |
|---|---|
| Era: | Mesozoic |
| System: | Cretaceous |
| Series: | Upper Cretaceous |
| Code: | uK *(decoded above as Era, System & Series)* |

**GEOLOGIC AGE IDENTIFICATION**

Category: Stratified Sequence

Geologic Age and Rock Stratigraphic Unit Source: P.G. Schruben, R.E. Arndt and W.J. Bawiec, Geology of the Conterminous U.S. at 1:2,500,000 Scale - a digital representation of the 1974 P.B. King and H.M. Beikman Map, USGS Digital Data Series DDS - 11 (1994).

**DOMINANT SOIL COMPOSITION IN GENERAL AREA OF TARGET PROPERTY**

The U.S. Department of Agriculture's (USDA) Soil Conservation Service (SCS) leads the National Cooperative Soil Survey (NCSS) and is responsible for collecting, storing, maintaining and distributing soil survey information for privately owned lands in the United States. A soil map in a soil survey is a representation of soil patterns in a landscape. Soil maps for STATSGO are compiled by generalizing more detailed (SSURGO) soil survey maps. The following information is based on Soil Conservation Service STATSGO data.

Soil Component Name: URBAN LAND

Soil Surface Texture: variable

Hydrologic Group: Not reported

Soil Drainage Class: Not reported

Hydric Status: Soil does not meet the requirements for a hydric soil.

Corrosion Potential - Uncoated Steel: Not Reported

Depth to Bedrock Min: > 10 inches

Depth to Bedrock Max: > 10 inches

# GEOCHECK® - PHYSICAL SETTING SOURCE SUMMARY

| Soil Layer Information | | | | | | | |
|---|---|---|---|---|---|---|---|
| | Boundary | | | Classification | | | |
| Layer | Upper | Lower | Soil Texture Class | AASHTO Group | Unified Soil | Permeability Rate (in/hr) | Soil Reaction (pH) |
| 1 | 0 inches | 6 inches | variable | Not reported | Not reported | Max: 0.00<br>Min: 0.00 | Max: 0.00<br>Min: 0.00 |

**OTHER SOIL TYPES IN AREA**

Based on Soil Conservation Service STATSGO data, the following additional subordinant soil types may appear within the general area of target property.

Soil Surface Textures: silt loam
loamy sand
sandy loam
fine sandy loam

Surficial Soil Types: silt loam
loamy sand
sandy loam
fine sandy loam

Shallow Soil Types: sandy loam

Deeper Soil Types: unweathered bedrock
very gravelly - loamy sand
stratified
sandy loam

**LOCAL / REGIONAL WATER AGENCY RECORDS**

EDR Local/Regional Water Agency records provide water well information to assist the environmental professional in assessing sources that may impact ground water flow direction, and in forming an opinion about the impact of contaminant migration on nearby drinking water wells.

**WELL SEARCH DISTANCE INFORMATION**

| DATABASE | SEARCH DISTANCE (miles) |
|---|---|
| Federal USGS | 1.000 |
| Federal FRDS PWS | Nearest PWS within 0.001 miles |
| State Database | 1.000 |

**FEDERAL USGS WELL INFORMATION**

| MAP ID | WELL ID | LOCATION FROM TP |
|---|---|---|

# GEOCHECK® - PHYSICAL SETTING SOURCE SUMMARY

**FEDERAL USGS WELL INFORMATION**

| MAP ID | WELL ID | LOCATION FROM TP |
|---|---|---|
| 1 | USGS40000828310 | 1/8 - 1/4 Mile South |
| 2 | USGS40000828450 | 1/4 - 1/2 Mile WNW |
| 3 | USGS40000828264 | 1/4 - 1/2 Mile SSE |
| 4 | USGS40000828390 | 1/4 - 1/2 Mile East |
| 5 | USGS40000828477 | 1/4 - 1/2 Mile WNW |
| 6 | USGS40000828552 | 1/4 - 1/2 Mile North |
| 7 | USGS40000828338 | 1/2 - 1 Mile ESE |
| 8 | USGS40000828443 | 1/2 - 1 Mile West |
| 9 | USGS40000828675 | 1/2 - 1 Mile NNE |
| A10 | USGS40000828451 | 1/2 - 1 Mile West |
| 11 | USGS40000828372 | 1/2 - 1 Mile East |
| A12 | USGS40000828468 | 1/2 - 1 Mile WNW |
| B13 | USGS40000828293 | 1/2 - 1 Mile WSW |
| B14 | USGS40000828284 | 1/2 - 1 Mile WSW |
| 15 | USGS40000828523 | 1/2 - 1 Mile WNW |
| 16 | USGS40000828732 | 1/2 - 1 Mile NNW |

**FEDERAL FRDS PUBLIC WATER SUPPLY SYSTEM INFORMATION**

| MAP ID | WELL ID | LOCATION FROM TP |
|---|---|---|
| No PWS System Found | | |

Note: PWS System location is not always the same as well location.

**STATE DATABASE WELL INFORMATION**

| MAP ID | WELL ID | LOCATION FROM TP |
|---|---|---|
| No Wells Found | | |

# PHYSICAL SETTING SOURCE MAP - 5413033.2s

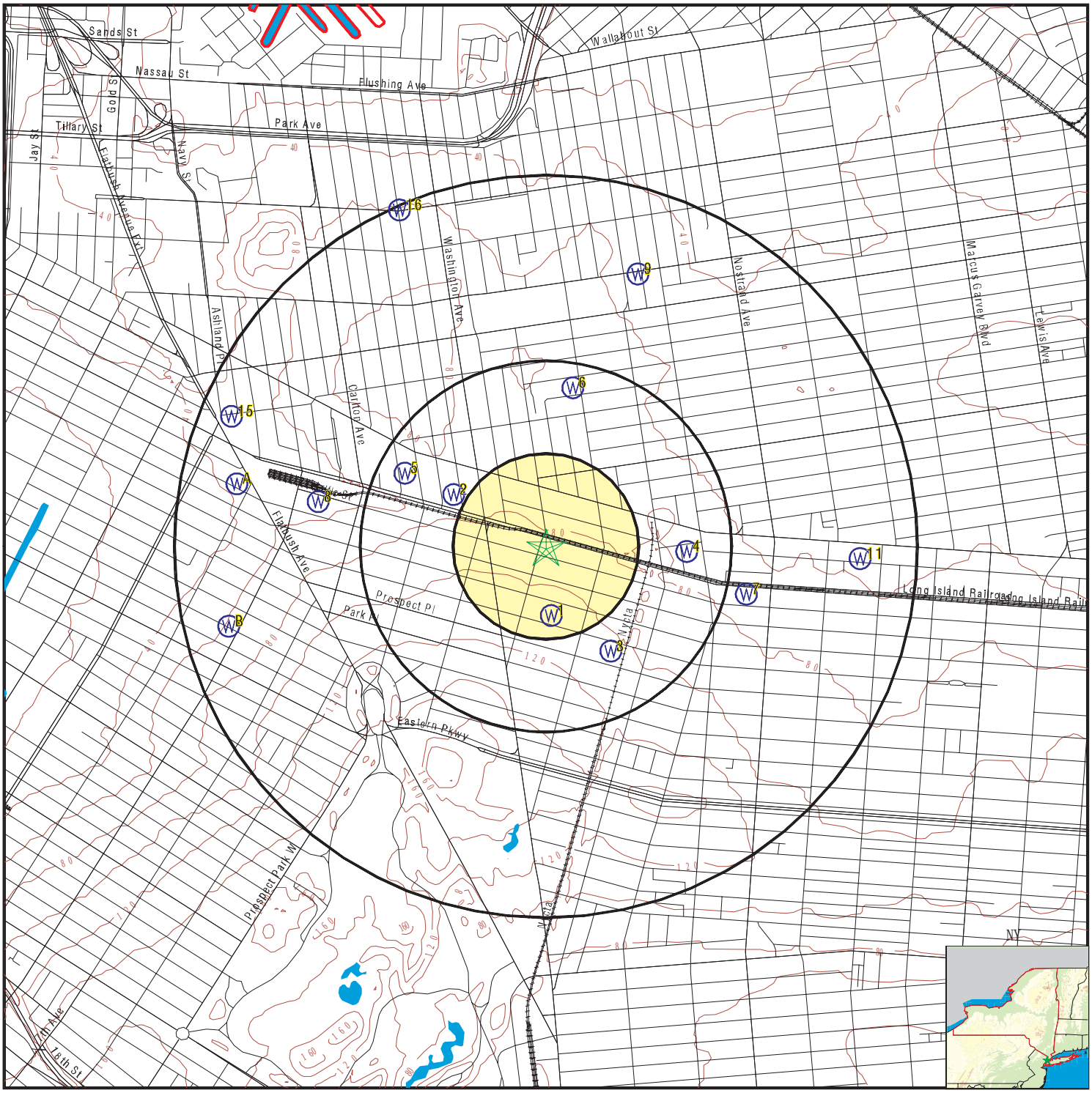


- County Boundary
- Major Roads
- Contour Lines
- Earthquake epicenter, Richter 5 or greater
- Water Wells
- Public Water Supply Wells
- Cluster of Multiple Icons
- Groundwater Flow Direction
- Indeterminate Groundwater Flow at Location
- Groundwater Flow Varies at Location
- Closest Hydrogeological Data
- Oil, gas or related wells

| | | | |
|---|---|---|---|
| SITE NAME: | 505 Grand Avenue | CLIENT: | Equity Env. Engineering LLC |
| ADDRESS: | 505 Grand Avenue<br>Brooklyn NY 11238 | CONTACT: | Gene Bove |
| | | INQUIRY #: | 5413033.2s |
| LAT/LONG: | 40.680024 / 73.961249 | DATE: | September 04, 2018 2:00 pm |

Copyright © 2018 EDR, Inc. © 2015 TomTom Rel. 2015.

# GEOCHECK® - PHYSICAL SETTING SOURCE MAP FINDINGS

Map ID
Direction
Distance
Elevation | Database | EDR ID Number

**1**
**South**
**1/8 - 1/4 Mile**
**Higher** | **FED USGS** | **USGS40000828310**

| | | | |
|---|---|---|---|
| Organization ID: | USGS-NY | Organization Name: | USGS New York Water Science Center |
| Monitor Location: | K 921. 1 | Type: | Well |
| Description: | Not Reported | HUC: | 02030201 |
| Drainage Area: | Not Reported | Drainage Area Units: | Not Reported |
| Contrib Drainage Area: | Not Reported | Contrib Drainage Area Unts: | Not Reported |
| Aquifer: | Not Reported | Formation Type: | Not Reported |
| Aquifer Type: | Not Reported | Construction Date: | Not Reported |
| Well Depth: | 264 | Well Depth Units: | ft |
| Well Hole Depth: | 331 | Well Hole Depth Units: | ft |

| | | | |
|---|---|---|---|
| Ground water levels,Number of Measurements: | 248 | Level reading date: | 1942-12-26 |
| Feet below surface: | Not Reported | Feet to sea level: | -25.79 |
| Note: | Not Reported | | |

| | | | |
|---|---|---|---|
| Level reading date: | 1942-12-19 | Feet below surface: | Not Reported |
| Feet to sea level: | -26.09 | Note: | Not Reported |
| Level reading date: | 1942-12-12 | Feet below surface: | Not Reported |
| Feet to sea level: | -26.31 | Note: | Not Reported |
| Level reading date: | 1942-12-05 | Feet below surface: | Not Reported |
| Feet to sea level: | -26.20 | Note: | Not Reported |
| Level reading date: | 1942-11-28 | Feet below surface: | Not Reported |
| Feet to sea level: | -26.23 | Note: | Not Reported |
| Level reading date: | 1942-11-21 | Feet below surface: | Not Reported |
| Feet to sea level: | -26.38 | Note: | Not Reported |
| Level reading date: | 1942-11-14 | Feet below surface: | Not Reported |
| Feet to sea level: | -26.41 | Note: | Not Reported |
| Level reading date: | 1942-11-07 | Feet below surface: | Not Reported |
| Feet to sea level: | -26.45 | Note: | Not Reported |
| Level reading date: | 1942-10-31 | Feet below surface: | Not Reported |
| Feet to sea level: | -26.35 | Note: | Not Reported |
| Level reading date: | 1942-10-24 | Feet below surface: | Not Reported |
| Feet to sea level: | -26.42 | Note: | Not Reported |
| Level reading date: | 1942-10-17 | Feet below surface: | Not Reported |
| Feet to sea level: | -26.36 | Note: | Not Reported |
| Level reading date: | 1942-10-03 | Feet below surface: | Not Reported |
| Feet to sea level: | -26.41 | Note: | Not Reported |
| Level reading date: | 1942-09-26 | Feet below surface: | Not Reported |
| Feet to sea level: | -26.43 | Note: | Not Reported |
| Level reading date: | 1942-09-19 | Feet below surface: | Not Reported |
| Feet to sea level: | -26.42 | Note: | Not Reported |
| Level reading date: | 1942-09-12 | Feet below surface: | Not Reported |

| | | | |
|---|---|---|---|
| Feet to sea level: | -26.41 | Note: | Not Reported |
| Level reading date: | 1942-09-05 | Feet below surface: | Not Reported |
| Feet to sea level: | -26.30 | Note: | Not Reported |
| Level reading date: | 1942-08-29 | Feet below surface: | Not Reported |
| Feet to sea level: | -26.28 | Note: | Not Reported |
| Level reading date: | 1942-08-22 | Feet below surface: | Not Reported |
| Feet to sea level: | -26.27 | Note: | Not Reported |
| Level reading date: | 1942-08-15 | Feet below surface: | Not Reported |
| Feet to sea level: | -26.15 | Note: | Not Reported |
| Level reading date: | 1942-08-08 | Feet below surface: | Not Reported |
| Feet to sea level: | -25.93 | Note: | Not Reported |
| Level reading date: | 1942-08-01 | Feet below surface: | Not Reported |
| Feet to sea level: | -26.00 | Note: | Not Reported |
| Level reading date: | 1942-07-25 | Feet below surface: | Not Reported |
| Feet to sea level: | -26.10 | Note: | Not Reported |
| Level reading date: | 1942-07-18 | Feet below surface: | Not Reported |
| Feet to sea level: | -25.95 | Note: | Not Reported |
| Level reading date: | 1942-07-04 | Feet below surface: | Not Reported |
| Feet to sea level: | -26.08 | Note: | Not Reported |
| Level reading date: | 1942-06-27 | Feet below surface: | Not Reported |
| Feet to sea level: | -26.28 | Note: | Not Reported |
| Level reading date: | 1942-06-20 | Feet below surface: | Not Reported |
| Feet to sea level: | -26.22 | Note: | Not Reported |
| Level reading date: | 1942-06-13 | Feet below surface: | Not Reported |
| Feet to sea level: | -26.18 | Note: | Not Reported |
| Level reading date: | 1942-06-06 | Feet below surface: | Not Reported |
| Feet to sea level: | -26.05 | Note: | Not Reported |
| Level reading date: | 1942-05-30 | Feet below surface: | Not Reported |
| Feet to sea level: | -25.12 | Note: | Not Reported |
| Level reading date: | 1942-05-23 | Feet below surface: | Not Reported |
| Feet to sea level: | -26.04 | Note: | Not Reported |
| Level reading date: | 1942-05-16 | Feet below surface: | Not Reported |
| Feet to sea level: | -26.06 | Note: | Not Reported |
| Level reading date: | 1942-05-09 | Feet below surface: | Not Reported |
| Feet to sea level: | -26.03 | Note: | Not Reported |
| Level reading date: | 1942-05-02 | Feet below surface: | Not Reported |
| Feet to sea level: | -26.10 | Note: | Not Reported |
| Level reading date: | 1942-04-25 | Feet below surface: | Not Reported |
| Feet to sea level: | -26.14 | Note: | Not Reported |
| Level reading date: | 1942-04-18 | Feet below surface: | Not Reported |
| Feet to sea level: | -26.09 | Note: | Not Reported |

| | | | |
|---|---|---|---|
| Level reading date: | 1942-04-11 | Feet below surface: | Not Reported |
| Feet to sea level: | -26.02 | Note: | Not Reported |
| Level reading date: | 1942-04-04 | Feet below surface: | Not Reported |
| Feet to sea level: | -26.00 | Note: | Not Reported |
| Level reading date: | 1942-03-28 | Feet below surface: | Not Reported |
| Feet to sea level: | -26.09 | Note: | Not Reported |
| Level reading date: | 1942-03-21 | Feet below surface: | Not Reported |
| Feet to sea level: | -26.05 | Note: | Not Reported |
| Level reading date: | 1942-03-14 | Feet below surface: | Not Reported |
| Feet to sea level: | -25.99 | Note: | Not Reported |
| Level reading date: | 1942-03-07 | Feet below surface: | Not Reported |
| Feet to sea level: | -26.16 | Note: | Not Reported |
| Level reading date: | 1942-02-28 | Feet below surface: | Not Reported |
| Feet to sea level: | -26.14 | Note: | Not Reported |
| Level reading date: | 1942-02-21 | Feet below surface: | Not Reported |
| Feet to sea level: | -26.07 | Note: | Not Reported |
| Level reading date: | 1942-02-14 | Feet below surface: | Not Reported |
| Feet to sea level: | -26.11 | Note: | Not Reported |
| Level reading date: | 1942-02-07 | Feet below surface: | Not Reported |
| Feet to sea level: | -26.07 | Note: | Not Reported |
| Level reading date: | 1942-01-31 | Feet below surface: | Not Reported |
| Feet to sea level: | -26.11 | Note: | Not Reported |
| Level reading date: | 1942-01-24 | Feet below surface: | Not Reported |
| Feet to sea level: | -26.22 | Note: | Not Reported |
| Level reading date: | 1942-01-17 | Feet below surface: | Not Reported |
| Feet to sea level: | -26.19 | Note: | Not Reported |
| Level reading date: | 1942-01-10 | Feet below surface: | Not Reported |
| Feet to sea level: | -26.18 | Note: | Not Reported |
| Level reading date: | 1942-01-03 | Feet below surface: | Not Reported |
| Feet to sea level: | -26.31 | Note: | Not Reported |
| Level reading date: | 1941-12-27 | Feet below surface: | Not Reported |
| Feet to sea level: | -26.23 | Note: | Not Reported |
| Level reading date: | 1941-12-20 | Feet below surface: | Not Reported |
| Feet to sea level: | -26.38 | Note: | Not Reported |
| Level reading date: | 1941-12-13 | Feet below surface: | Not Reported |
| Feet to sea level: | -26.30 | Note: | Not Reported |
| Level reading date: | 1941-12-06 | Feet below surface: | Not Reported |
| Feet to sea level: | -26.50 | Note: | Not Reported |
| Level reading date: | 1941-11-29 | Feet below surface: | Not Reported |
| Feet to sea level: | -26.39 | Note: | Not Reported |
| Level reading date: | 1941-11-22 | Feet below surface: | Not Reported |
| Feet to sea level: | -26.43 | Note: | Not Reported |

| | | | |
|---|---|---|---|
| Level reading date: | 1941-11-15 | Feet below surface: | Not Reported |
| Feet to sea level: | -26.54 | Note: | Not Reported |
| Level reading date: | 1941-11-08 | Feet below surface: | Not Reported |
| Feet to sea level: | -26.55 | Note: | Not Reported |
| Level reading date: | 1941-11-01 | Feet below surface: | Not Reported |
| Feet to sea level: | -26.41 | Note: | Not Reported |
| Level reading date: | 1941-10-25 | Feet below surface: | Not Reported |
| Feet to sea level: | -26.59 | Note: | Not Reported |
| Level reading date: | 1941-10-18 | Feet below surface: | Not Reported |
| Feet to sea level: | -26.51 | Note: | Not Reported |
| Level reading date: | 1941-10-11 | Feet below surface: | Not Reported |
| Feet to sea level: | -26.54 | Note: | Not Reported |
| Level reading date: | 1941-10-04 | Feet below surface: | Not Reported |
| Feet to sea level: | -26.47 | Note: | Not Reported |
| Level reading date: | 1941-09-27 | Feet below surface: | Not Reported |
| Feet to sea level: | -26.38 | Note: | Not Reported |
| Level reading date: | 1941-09-20 | Feet below surface: | Not Reported |
| Feet to sea level: | -26.38 | Note: | Not Reported |
| Level reading date: | 1941-09-13 | Feet below surface: | Not Reported |
| Feet to sea level: | -26.34 | Note: | Not Reported |
| Level reading date: | 1941-09-06 | Feet below surface: | Not Reported |
| Feet to sea level: | -25.78 | Note: | Not Reported |
| Level reading date: | 1941-08-23 | Feet below surface: | Not Reported |
| Feet to sea level: | -25.69 | Note: | Not Reported |
| Level reading date: | 1941-08-16 | Feet below surface: | Not Reported |
| Feet to sea level: | -25.50 | Note: | Not Reported |
| Level reading date: | 1941-08-09 | Feet below surface: | Not Reported |
| Feet to sea level: | -25.48 | Note: | Not Reported |
| Level reading date: | 1941-08-02 | Feet below surface: | Not Reported |
| Feet to sea level: | -23.89 | Note: | Not Reported |
| Level reading date: | 1941-07-26 | Feet below surface: | Not Reported |
| Feet to sea level: | -23.86 | Note: | Not Reported |
| Level reading date: | 1941-07-19 | Feet below surface: | Not Reported |
| Feet to sea level: | -24.23 | Note: | Not Reported |
| Level reading date: | 1941-07-12 | Feet below surface: | Not Reported |
| Feet to sea level: | -24.25 | Note: | Not Reported |
| Level reading date: | 1941-07-05 | Feet below surface: | Not Reported |
| Feet to sea level: | -25.43 | Note: | Not Reported |
| Level reading date: | 1941-06-28 | Feet below surface: | Not Reported |
| Feet to sea level: | -25.73 | Note: | Not Reported |
| Level reading date: | 1941-06-21 | Feet below surface: | Not Reported |
| Feet to sea level: | -25.78 | Note: | Not Reported |

| | | | |
|---|---|---|---|
| Level reading date: | 1941-06-14 | Feet below surface: | Not Reported |
| Feet to sea level: | -25.62 | Note: | Not Reported |
| Level reading date: | 1941-06-07 | Feet below surface: | Not Reported |
| Feet to sea level: | -25.69 | Note: | Not Reported |
| Level reading date: | 1941-05-31 | Feet below surface: | Not Reported |
| Feet to sea level: | -25.52 | Note: | Not Reported |
| Level reading date: | 1941-05-24 | Feet below surface: | Not Reported |
| Feet to sea level: | -25.60 | Note: | Not Reported |
| Level reading date: | 1941-05-17 | Feet below surface: | Not Reported |
| Feet to sea level: | -25.48 | Note: | Not Reported |
| Level reading date: | 1941-05-10 | Feet below surface: | Not Reported |
| Feet to sea level: | -25.58 | Note: | Not Reported |
| Level reading date: | 1941-05-03 | Feet below surface: | Not Reported |
| Feet to sea level: | -25.55 | Note: | Not Reported |
| Level reading date: | 1941-04-26 | Feet below surface: | Not Reported |
| Feet to sea level: | -25.51 | Note: | Not Reported |
| Level reading date: | 1941-04-19 | Feet below surface: | Not Reported |
| Feet to sea level: | -25.36 | Note: | Not Reported |
| Level reading date: | 1941-04-12 | Feet below surface: | Not Reported |
| Feet to sea level: | -25.39 | Note: | Not Reported |
| Level reading date: | 1941-04-05 | Feet below surface: | Not Reported |
| Feet to sea level: | -25.21 | Note: | Not Reported |
| Level reading date: | 1941-03-29 | Feet below surface: | Not Reported |
| Feet to sea level: | -25.22 | Note: | Not Reported |
| Level reading date: | 1941-03-22 | Feet below surface: | Not Reported |
| Feet to sea level: | -25.33 | Note: | Not Reported |
| Level reading date: | 1941-03-15 | Feet below surface: | Not Reported |
| Feet to sea level: | -25.36 | Note: | Not Reported |
| Level reading date: | 1941-03-08 | Feet below surface: | Not Reported |
| Feet to sea level: | -25.13 | Note: | Not Reported |
| Level reading date: | 1941-03-01 | Feet below surface: | Not Reported |
| Feet to sea level: | -25.24 | Note: | Not Reported |
| Level reading date: | 1941-02-15 | Feet below surface: | Not Reported |
| Feet to sea level: | -25.22 | Note: | Not Reported |
| Level reading date: | 1941-02-08 | Feet below surface: | Not Reported |
| Feet to sea level: | -25.32 | Note: | Not Reported |
| Level reading date: | 1941-02-01 | Feet below surface: | Not Reported |
| Feet to sea level: | -25.35 | Note: | Not Reported |
| Level reading date: | 1941-01-25 | Feet below surface: | Not Reported |
| Feet to sea level: | -25.38 | Note: | Not Reported |
| Level reading date: | 1941-01-18 | Feet below surface: | Not Reported |
| Feet to sea level: | -25.41 | Note: | Not Reported |

| | | | |
|---|---|---|---|
| Level reading date: | 1941-01-11 | Feet below surface: | Not Reported |
| Feet to sea level: | -25.46 | Note: | Not Reported |
| Level reading date: | 1941-01-04 | Feet below surface: | Not Reported |
| Feet to sea level: | -25.23 | Note: | Not Reported |
| Level reading date: | 1940-12-28 | Feet below surface: | Not Reported |
| Feet to sea level: | -25.27 | Note: | Not Reported |
| Level reading date: | 1940-12-21 | Feet below surface: | Not Reported |
| Feet to sea level: | -25.45 | Note: | Not Reported |
| Level reading date: | 1940-12-14 | Feet below surface: | Not Reported |
| Feet to sea level: | -25.44 | Note: | Not Reported |
| Level reading date: | 1940-12-07 | Feet below surface: | Not Reported |
| Feet to sea level: | -25.46 | Note: | Not Reported |
| Level reading date: | 1940-11-30 | Feet below surface: | Not Reported |
| Feet to sea level: | -25.63 | Note: | Not Reported |
| Level reading date: | 1940-11-23 | Feet below surface: | Not Reported |
| Feet to sea level: | -25.64 | Note: | Not Reported |
| Level reading date: | 1940-11-16 | Feet below surface: | Not Reported |
| Feet to sea level: | -25.64 | Note: | Not Reported |
| Level reading date: | 1940-11-09 | Feet below surface: | Not Reported |
| Feet to sea level: | -25.76 | Note: | Not Reported |
| Level reading date: | 1940-11-02 | Feet below surface: | Not Reported |
| Feet to sea level: | -25.70 | Note: | Not Reported |
| Level reading date: | 1940-10-26 | Feet below surface: | Not Reported |
| Feet to sea level: | -25.74 | Note: | Not Reported |
| Level reading date: | 1940-10-19 | Feet below surface: | Not Reported |
| Feet to sea level: | -25.72 | Note: | Not Reported |
| Level reading date: | 1940-10-12 | Feet below surface: | Not Reported |
| Feet to sea level: | -25.67 | Note: | Not Reported |
| Level reading date: | 1940-10-05 | Feet below surface: | Not Reported |
| Feet to sea level: | -25.66 | Note: | Not Reported |
| Level reading date: | 1940-09-28 | Feet below surface: | Not Reported |
| Feet to sea level: | -25.67 | Note: | Not Reported |
| Level reading date: | 1940-09-21 | Feet below surface: | Not Reported |
| Feet to sea level: | -25.60 | Note: | Not Reported |
| Level reading date: | 1940-09-14 | Feet below surface: | Not Reported |
| Feet to sea level: | -25.69 | Note: | Not Reported |
| Level reading date: | 1940-09-07 | Feet below surface: | Not Reported |
| Feet to sea level: | -25.81 | Note: | Not Reported |
| Level reading date: | 1940-08-31 | Feet below surface: | Not Reported |
| Feet to sea level: | -25.70 | Note: | Not Reported |
| Level reading date: | 1940-08-26 | Feet below surface: | Not Reported |
| Feet to sea level: | -25.36 | Note: | Not Reported |

| | | | |
|---|---|---|---|
| Level reading date: | 1940-08-17 | Feet below surface: | Not Reported |
| Feet to sea level: | -25.48 | Note: | Not Reported |
| Level reading date: | 1940-08-10 | Feet below surface: | Not Reported |
| Feet to sea level: | -25.39 | Note: | Not Reported |
| Level reading date: | 1940-08-03 | Feet below surface: | Not Reported |
| Feet to sea level: | -25.53 | Note: | Not Reported |
| Level reading date: | 1940-07-27 | Feet below surface: | Not Reported |
| Feet to sea level: | -25.61 | Note: | Not Reported |
| Level reading date: | 1940-07-20 | Feet below surface: | Not Reported |
| Feet to sea level: | -25.71 | Note: | Not Reported |
| Level reading date: | 1940-07-13 | Feet below surface: | Not Reported |
| Feet to sea level: | -25.55 | Note: | Not Reported |
| Level reading date: | 1940-07-06 | Feet below surface: | Not Reported |
| Feet to sea level: | -25.30 | Note: | Not Reported |
| Level reading date: | 1940-06-29 | Feet below surface: | Not Reported |
| Feet to sea level: | -25.36 | Note: | Not Reported |
| Level reading date: | 1940-06-22 | Feet below surface: | Not Reported |
| Feet to sea level: | -25.40 | Note: | Not Reported |
| Level reading date: | 1940-06-15 | Feet below surface: | Not Reported |
| Feet to sea level: | -25.43 | Note: | Not Reported |
| Level reading date: | 1940-06-08 | Feet below surface: | Not Reported |
| Feet to sea level: | -25.43 | Note: | Not Reported |
| Level reading date: | 1940-06-01 | Feet below surface: | Not Reported |
| Feet to sea level: | -24.89 | Note: | Not Reported |
| Level reading date: | 1940-05-25 | Feet below surface: | Not Reported |
| Feet to sea level: | -25.13 | Note: | Not Reported |
| Level reading date: | 1940-05-18 | Feet below surface: | Not Reported |
| Feet to sea level: | -25.06 | Note: | Not Reported |
| Level reading date: | 1940-05-11 | Feet below surface: | Not Reported |
| Feet to sea level: | -25.04 | Note: | Not Reported |
| Level reading date: | 1940-05-04 | Feet below surface: | Not Reported |
| Feet to sea level: | -23.42 | Note: | Not Reported |
| Level reading date: | 1940-04-27 | Feet below surface: | Not Reported |
| Feet to sea level: | -23.44 | Note: | Not Reported |
| Level reading date: | 1940-04-20 | Feet below surface: | Not Reported |
| Feet to sea level: | -23.38 | Note: | Not Reported |
| Level reading date: | 1940-04-13 | Feet below surface: | Not Reported |
| Feet to sea level: | -23.45 | Note: | Not Reported |
| Level reading date: | 1940-04-06 | Feet below surface: | Not Reported |
| Feet to sea level: | -23.18 | Note: | Not Reported |
| Level reading date: | 1940-03-30 | Feet below surface: | Not Reported |
| Feet to sea level: | -24.58 | Note: | Not Reported |

| | | | |
|---|---|---|---|
| Level reading date: | 1940-03-23 | Feet below surface: | Not Reported |
| Feet to sea level: | -24.81 | Note: | Not Reported |
| Level reading date: | 1940-03-16 | Feet below surface: | Not Reported |
| Feet to sea level: | -24.76 | Note: | Not Reported |
| Level reading date: | 1940-03-09 | Feet below surface: | Not Reported |
| Feet to sea level: | -24.82 | Note: | Not Reported |
| Level reading date: | 1940-03-02 | Feet below surface: | Not Reported |
| Feet to sea level: | -24.86 | Note: | Not Reported |
| Level reading date: | 1940-02-24 | Feet below surface: | Not Reported |
| Feet to sea level: | -24.82 | Note: | Not Reported |
| Level reading date: | 1940-02-17 | Feet below surface: | Not Reported |
| Feet to sea level: | -24.87 | Note: | Not Reported |
| Level reading date: | 1940-02-10 | Feet below surface: | Not Reported |
| Feet to sea level: | -24.77 | Note: | Not Reported |
| Level reading date: | 1940-02-03 | Feet below surface: | Not Reported |
| Feet to sea level: | -24.86 | Note: | Not Reported |
| Level reading date: | 1940-01-27 | Feet below surface: | Not Reported |
| Feet to sea level: | -24.79 | Note: | Not Reported |
| Level reading date: | 1940-01-20 | Feet below surface: | Not Reported |
| Feet to sea level: | -24.85 | Note: | Not Reported |
| Level reading date: | 1940-01-13 | Feet below surface: | Not Reported |
| Feet to sea level: | -25.02 | Note: | Not Reported |
| Level reading date: | 1940-01-06 | Feet below surface: | Not Reported |
| Feet to sea level: | -25.03 | Note: | Not Reported |
| Level reading date: | 1939-12-30 | Feet below surface: | Not Reported |
| Feet to sea level: | -24.94 | Note: | Not Reported |
| Level reading date: | 1939-12-23 | Feet below surface: | Not Reported |
| Feet to sea level: | -25.05 | Note: | Not Reported |
| Level reading date: | 1939-12-16 | Feet below surface: | Not Reported |
| Feet to sea level: | -25.01 | Note: | Not Reported |
| Level reading date: | 1939-12-09 | Feet below surface: | Not Reported |
| Feet to sea level: | -24.92 | Note: | Not Reported |
| Level reading date: | 1939-12-02 | Feet below surface: | Not Reported |
| Feet to sea level: | -24.95 | Note: | Not Reported |
| Level reading date: | 1939-11-25 | Feet below surface: | Not Reported |
| Feet to sea level: | -24.89 | Note: | Not Reported |
| Level reading date: | 1939-11-18 | Feet below surface: | Not Reported |
| Feet to sea level: | -25.08 | Note: | Not Reported |
| Level reading date: | 1939-11-11 | Feet below surface: | Not Reported |
| Feet to sea level: | -25.05 | Note: | Not Reported |
| Level reading date: | 1939-11-04 | Feet below surface: | Not Reported |
| Feet to sea level: | -25.04 | Note: | Not Reported |

| | | | |
|---|---|---|---|
| Level reading date: | 1939-10-28 | Feet below surface: | Not Reported |
| Feet to sea level: | -25.14 | Note: | Not Reported |
| Level reading date: | 1939-10-21 | Feet below surface: | Not Reported |
| Feet to sea level: | -24.96 | Note: | Not Reported |
| Level reading date: | 1939-10-14 | Feet below surface: | Not Reported |
| Feet to sea level: | -24.49 | Note: | Not Reported |
| Level reading date: | 1939-10-07 | Feet below surface: | Not Reported |
| Feet to sea level: | -25.05 | Note: | Not Reported |
| Level reading date: | 1939-09-30 | Feet below surface: | Not Reported |
| Feet to sea level: | -25.19 | Note: | Not Reported |
| Level reading date: | 1939-09-23 | Feet below surface: | Not Reported |
| Feet to sea level: | -25.02 | Note: | Not Reported |
| Level reading date: | 1939-09-16 | Feet below surface: | Not Reported |
| Feet to sea level: | -25.04 | Note: | Not Reported |
| Level reading date: | 1939-09-08 | Feet below surface: | Not Reported |
| Feet to sea level: | -25.16 | Note: | Not Reported |
| Level reading date: | 1939-09-01 | Feet below surface: | Not Reported |
| Feet to sea level: | -25.06 | Note: | Not Reported |
| Level reading date: | 1939-08-25 | Feet below surface: | Not Reported |
| Feet to sea level: | -25.00 | Note: | Not Reported |
| Level reading date: | 1939-08-18 | Feet below surface: | Not Reported |
| Feet to sea level: | -24.95 | Note: | Not Reported |
| Level reading date: | 1939-08-11 | Feet below surface: | Not Reported |
| Feet to sea level: | -24.67 | Note: | Not Reported |
| Level reading date: | 1939-08-04 | Feet below surface: | Not Reported |
| Feet to sea level: | -24.86 | Note: | Not Reported |
| Level reading date: | 1939-07-28 | Feet below surface: | Not Reported |
| Feet to sea level: | -24.88 | Note: | Not Reported |
| Level reading date: | 1939-07-21 | Feet below surface: | Not Reported |
| Feet to sea level: | -24.87 | Note: | Not Reported |
| Level reading date: | 1939-07-14 | Feet below surface: | Not Reported |
| Feet to sea level: | -24.72 | Note: | Not Reported |
| Level reading date: | 1939-07-07 | Feet below surface: | Not Reported |
| Feet to sea level: | -24.70 | Note: | Not Reported |
| Level reading date: | 1939-06-30 | Feet below surface: | Not Reported |
| Feet to sea level: | -24.60 | Note: | Not Reported |
| Level reading date: | 1939-06-23 | Feet below surface: | Not Reported |
| Feet to sea level: | -24.67 | Note: | Not Reported |
| Level reading date: | 1939-06-16 | Feet below surface: | Not Reported |
| Feet to sea level: | -24.42 | Note: | Not Reported |
| Level reading date: | 1939-06-09 | Feet below surface: | Not Reported |
| Feet to sea level: | -24.36 | Note: | Not Reported |

| | | | |
|---|---|---|---|
| Level reading date: | 1939-06-02 | Feet below surface: | Not Reported |
| Feet to sea level: | -24.34 | Note: | Not Reported |
| Level reading date: | 1939-05-26 | Feet below surface: | Not Reported |
| Feet to sea level: | -24.31 | Note: | Not Reported |
| Level reading date: | 1939-05-19 | Feet below surface: | Not Reported |
| Feet to sea level: | -24.08 | Note: | Not Reported |
| Level reading date: | 1939-05-12 | Feet below surface: | Not Reported |
| Feet to sea level: | -23.77 | Note: | Not Reported |
| Level reading date: | 1939-05-05 | Feet below surface: | Not Reported |
| Feet to sea level: | -24.31 | Note: | Not Reported |
| Level reading date: | 1939-04-28 | Feet below surface: | Not Reported |
| Feet to sea level: | -24.27 | Note: | Not Reported |
| Level reading date: | 1939-04-21 | Feet below surface: | Not Reported |
| Feet to sea level: | -24.33 | Note: | Not Reported |
| Level reading date: | 1939-04-08 | Feet below surface: | Not Reported |
| Feet to sea level: | -24.26 | Note: | Not Reported |
| Level reading date: | 1939-03-31 | Feet below surface: | Not Reported |
| Feet to sea level: | -24.47 | Note: | Not Reported |
| Level reading date: | 1939-03-24 | Feet below surface: | Not Reported |
| Feet to sea level: | -24.57 | Note: | Not Reported |
| Level reading date: | 1939-03-17 | Feet below surface: | Not Reported |
| Feet to sea level: | -24.75 | Note: | Not Reported |
| Level reading date: | 1939-03-10 | Feet below surface: | Not Reported |
| Feet to sea level: | -24.51 | Note: | Not Reported |
| Level reading date: | 1939-03-03 | Feet below surface: | Not Reported |
| Feet to sea level: | -24.52 | Note: | Not Reported |
| Level reading date: | 1939-02-24 | Feet below surface: | Not Reported |
| Feet to sea level: | -24.47 | Note: | Not Reported |
| Level reading date: | 1939-02-17 | Feet below surface: | Not Reported |
| Feet to sea level: | -24.50 | Note: | Not Reported |
| Level reading date: | 1939-02-10 | Feet below surface: | Not Reported |
| Feet to sea level: | -24.58 | Note: | Not Reported |
| Level reading date: | 1939-02-03 | Feet below surface: | Not Reported |
| Feet to sea level: | -24.60 | Note: | Not Reported |
| Level reading date: | 1939-01-27 | Feet below surface: | Not Reported |
| Feet to sea level: | -24.70 | Note: | Not Reported |
| Level reading date: | 1939-01-20 | Feet below surface: | Not Reported |
| Feet to sea level: | -24.72 | Note: | Not Reported |
| Level reading date: | 1939-01-13 | Feet below surface: | Not Reported |
| Feet to sea level: | -24.39 | Note: | Not Reported |
| Level reading date: | 1939-01-06 | Feet below surface: | Not Reported |
| Feet to sea level: | -24.64 | Note: | Not Reported |

| | | | |
|---|---|---|---|
| Level reading date: | 1938-12-23 | Feet below surface: | Not Reported |
| Feet to sea level: | -24.21 | Note: | Not Reported |
| Level reading date: | 1938-12-16 | Feet below surface: | Not Reported |
| Feet to sea level: | -27.23 | Note: | Not Reported |
| Level reading date: | 1938-12-09 | Feet below surface: | Not Reported |
| Feet to sea level: | -24.60 | Note: | Not Reported |
| Level reading date: | 1938-12-02 | Feet below surface: | Not Reported |
| Feet to sea level: | -24.37 | Note: | Not Reported |
| Level reading date: | 1938-11-25 | Feet below surface: | Not Reported |
| Feet to sea level: | -24.39 | Note: | Not Reported |
| Level reading date: | 1938-11-18 | Feet below surface: | Not Reported |
| Feet to sea level: | -23.70 | Note: | Not Reported |
| Level reading date: | 1938-11-04 | Feet below surface: | Not Reported |
| Feet to sea level: | -23.80 | Note: | Not Reported |
| Level reading date: | 1938-10-28 | Feet below surface: | Not Reported |
| Feet to sea level: | -23.60 | Note: | Not Reported |
| Level reading date: | 1938-10-21 | Feet below surface: | Not Reported |
| Feet to sea level: | -23.84 | Note: | Not Reported |
| Level reading date: | 1938-10-14 | Feet below surface: | Not Reported |
| Feet to sea level: | -22.77 | Note: | Not Reported |
| Level reading date: | 1938-10-07 | Feet below surface: | Not Reported |
| Feet to sea level: | -24.77 | Note: | Not Reported |
| Level reading date: | 1938-09-30 | Feet below surface: | Not Reported |
| Feet to sea level: | -24.72 | Note: | Not Reported |
| Level reading date: | 1938-09-23 | Feet below surface: | Not Reported |
| Feet to sea level: | -24.93 | Note: | Not Reported |
| Level reading date: | 1938-09-16 | Feet below surface: | Not Reported |
| Feet to sea level: | -25.24 | Note: | Not Reported |
| Level reading date: | 1938-09-09 | Feet below surface: | Not Reported |
| Feet to sea level: | -23.97 | Note: | Not Reported |
| Level reading date: | 1938-09-02 | Feet below surface: | Not Reported |
| Feet to sea level: | -25.13 | Note: | Not Reported |
| Level reading date: | 1938-08-26 | Feet below surface: | Not Reported |
| Feet to sea level: | -25.12 | Note: | Not Reported |
| Level reading date: | 1938-08-19 | Feet below surface: | Not Reported |
| Feet to sea level: | -25.12 | Note: | Not Reported |
| Level reading date: | 1938-08-12 | Feet below surface: | Not Reported |
| Feet to sea level: | -25.00 | Note: | Not Reported |
| Level reading date: | 1938-08-05 | Feet below surface: | Not Reported |
| Feet to sea level: | -25.05 | Note: | Not Reported |
| Level reading date: | 1938-07-29 | Feet below surface: | Not Reported |
| Feet to sea level: | -24.98 | Note: | Not Reported |

| | | | |
|---|---|---|---|
| Level reading date: | 1938-07-22 | Feet below surface: | Not Reported |
| Feet to sea level: | -24.88 | Note: | Not Reported |
| Level reading date: | 1938-07-15 | Feet below surface: | Not Reported |
| Feet to sea level: | -24.79 | Note: | Not Reported |
| Level reading date: | 1938-07-08 | Feet below surface: | Not Reported |
| Feet to sea level: | -25.72 | Note: | Not Reported |
| Level reading date: | 1938-07-01 | Feet below surface: | Not Reported |
| Feet to sea level: | -24.66 | Note: | Not Reported |
| Level reading date: | 1938-06-25 | Feet below surface: | Not Reported |
| Feet to sea level: | -24.75 | Note: | Not Reported |
| Level reading date: | 1938-06-18 | Feet below surface: | Not Reported |
| Feet to sea level: | -24.09 | Note: | Not Reported |
| Level reading date: | 1938-06-11 | Feet below surface: | Not Reported |
| Feet to sea level: | -24.43 | Note: | Not Reported |
| Level reading date: | 1938-06-04 | Feet below surface: | Not Reported |
| Feet to sea level: | -24.48 | Note: | Not Reported |
| Level reading date: | 1938-05-28 | Feet below surface: | Not Reported |
| Feet to sea level: | -24.29 | Note: | Not Reported |
| Level reading date: | 1938-05-21 | Feet below surface: | Not Reported |
| Feet to sea level: | -24.32 | Note: | Not Reported |
| Level reading date: | 1938-05-14 | Feet below surface: | Not Reported |
| Feet to sea level: | -24.35 | Note: | Not Reported |
| Level reading date: | 1938-05-07 | Feet below surface: | Not Reported |
| Feet to sea level: | -24.29 | Note: | Not Reported |
| Level reading date: | 1938-04-30 | Feet below surface: | Not Reported |
| Feet to sea level: | -24.32 | Note: | Not Reported |
| Level reading date: | 1938-04-23 | Feet below surface: | Not Reported |
| Feet to sea level: | -24.17 | Note: | Not Reported |
| Level reading date: | 1938-04-16 | Feet below surface: | Not Reported |
| Feet to sea level: | -24.36 | Note: | Not Reported |
| Level reading date: | 1938-04-09 | Feet below surface: | Not Reported |
| Feet to sea level: | -24.05 | Note: | Not Reported |
| Level reading date: | 1938-04-02 | Feet below surface: | Not Reported |
| Feet to sea level: | -24.24 | Note: | Not Reported |
| Level reading date: | 1938-03-26 | Feet below surface: | Not Reported |
| Feet to sea level: | -24.10 | Note: | Not Reported |
| Level reading date: | 1938-03-19 | Feet below surface: | Not Reported |
| Feet to sea level: | -24.07 | Note: | Not Reported |
| Level reading date: | 1938-03-12 | Feet below surface: | Not Reported |
| Feet to sea level: | -23.99 | Note: | Not Reported |
| Level reading date: | 1938-03-05 | Feet below surface: | Not Reported |
| Feet to sea level: | -23.99 | Note: | Not Reported |

| | | | |
|---|---|---|---|
| Level reading date: | 1938-02-26 | Feet below surface: | Not Reported |
| Feet to sea level: | -24.17 | Note: | Not Reported |
| Level reading date: | 1938-02-19 | Feet below surface: | Not Reported |
| Feet to sea level: | -24.19 | Note: | Not Reported |
| Level reading date: | 1938-02-12 | Feet below surface: | Not Reported |
| Feet to sea level: | -24.00 | Note: | Not Reported |

---

**2**
**WNW** **FED USGS** **USGS40000828450**
**1/4 - 1/2 Mile**
**Lower**

| | | | |
|---|---|---|---|
| Organization ID: | USGS-NY | Organization Name: | USGS New York Water Science Center |
| Monitor Location: | K 23. 1 | Type: | Well |
| Description: | Not Reported | HUC: | 02030201 |
| Drainage Area: | Not Reported | Drainage Area Units: | Not Reported |
| Contrib Drainage Area: | Not Reported | Contrib Drainage Area Unts: | Not Reported |
| Aquifer: | Not Reported | Formation Type: | Not Reported |
| Aquifer Type: | Not Reported | Construction Date: | Not Reported |
| Well Depth: | Not Reported | Well Depth Units: | Not Reported |
| Well Hole Depth: | 243 | Well Hole Depth Units: | ft |

---

**3**
**SSE** **FED USGS** **USGS40000828264**
**1/4 - 1/2 Mile**
**Higher**

| | | | |
|---|---|---|---|
| Organization ID: | USGS-NY | Organization Name: | USGS New York Water Science Center |
| Monitor Location: | K 2450. 1 | Type: | Well |
| Description: | Not Reported | HUC: | 02030201 |
| Drainage Area: | Not Reported | Drainage Area Units: | Not Reported |
| Contrib Drainage Area: | Not Reported | Contrib Drainage Area Unts: | Not Reported |
| Aquifer: | Not Reported | Formation Type: | Not Reported |
| Aquifer Type: | Not Reported | Construction Date: | Not Reported |
| Well Depth: | Not Reported | Well Depth Units: | Not Reported |
| Well Hole Depth: | 101 | Well Hole Depth Units: | ft |

---

**4**
**East** **FED USGS** **USGS40000828390**
**1/4 - 1/2 Mile**
**Lower**

| | | | |
|---|---|---|---|
| Organization ID: | USGS-NY | Organization Name: | USGS New York Water Science Center |
| Monitor Location: | K 2556. 1 | Type: | Well |
| Description: | 1601 | HUC: | 02030201 |
| Drainage Area: | Not Reported | Drainage Area Units: | Not Reported |
| Contrib Drainage Area: | Not Reported | Contrib Drainage Area Unts: | Not Reported |
| Aquifer: | Not Reported | Formation Type: | Not Reported |
| Aquifer Type: | Not Reported | Construction Date: | Not Reported |
| Well Depth: | Not Reported | Well Depth Units: | Not Reported |
| Well Hole Depth: | 165 | Well Hole Depth Units: | ft |

Map ID
Direction
Distance
Elevation | Database | EDR ID Number

**5**
**WNW**
**1/4 - 1/2 Mile**
**Lower**

**FED USGS** **USGS40000828477**

| | | | |
|---|---|---|---|
| Organization ID: | USGS-NY | Organization Name: | USGS New York Water Science Center |
| Monitor Location: | K 1578. 1 | Type: | Well |
| Description: | Not Reported | HUC: | 02030201 |
| Drainage Area: | Not Reported | Drainage Area Units: | Not Reported |
| Contrib Drainage Area: | Not Reported | Contrib Drainage Area Unts: | Not Reported |
| Aquifer: | Not Reported | Formation Type: | Not Reported |
| Aquifer Type: | Not Reported | Construction Date: | Not Reported |
| Well Depth: | Not Reported | Well Depth Units: | Not Reported |
| Well Hole Depth: | 203 | Well Hole Depth Units: | ft |

---

**6**
**North**
**1/4 - 1/2 Mile**
**Lower**

**FED USGS** **USGS40000828552**

| | | | |
|---|---|---|---|
| Organization ID: | USGS-NY | Organization Name: | USGS New York Water Science Center |
| Monitor Location: | K 97. 1 | Type: | Well |
| Description: | Not Reported | HUC: | 02030201 |
| Drainage Area: | Not Reported | Drainage Area Units: | Not Reported |
| Contrib Drainage Area: | Not Reported | Contrib Drainage Area Unts: | Not Reported |
| Aquifer: | Northern Atlantic Coastal Plain aquifer system | | |
| Formation Type: | Glacial Aquifer, Upper | Aquifer Type: | Not Reported |
| Construction Date: | Not Reported | Well Depth: | 120 |
| Well Depth Units: | ft | Well Hole Depth: | Not Reported |
| Well Hole Depth Units: | Not Reported | | |

| | | | |
|---|---|---|---|
| Ground water levels,Number of Measurements: | 171 | Level reading date: | 1969-04-22 |
| Feet below surface: | Not Reported | Feet to sea level: | 4.50 |
| Note: | Not Reported | | |

| | | | |
|---|---|---|---|
| Level reading date: | 1968-04-22 | Feet below surface: | Not Reported |
| Feet to sea level: | 4.39 | Note: | Not Reported |
| Level reading date: | 1967-10-23 | Feet below surface: | Not Reported |
| Feet to sea level: | 3.58 | Note: | Not Reported |
| Level reading date: | 1967-03-28 | Feet below surface: | Not Reported |
| Feet to sea level: | 3.35 | Note: | Not Reported |
| Level reading date: | 1966-10-25 | Feet below surface: | Not Reported |
| Feet to sea level: | 2.61 | Note: | Not Reported |
| Level reading date: | 1966-05-03 | Feet below surface: | Not Reported |
| Feet to sea level: | 2.93 | Note: | Not Reported |
| Level reading date: | 1965-10-27 | Feet below surface: | Not Reported |
| Feet to sea level: | 2.99 | Note: | Not Reported |
| Level reading date: | 1965-09-15 | Feet below surface: | Not Reported |
| Feet to sea level: | 2.97 | Note: | Not Reported |
| Level reading date: | 1965-05-03 | Feet below surface: | Not Reported |

| | | | |
|---|---|---|---|
| Feet to sea level: | 2.49 | Note: | Not Reported |
| Level reading date: | 1964-11-02 | Feet below surface: | Not Reported |
| Feet to sea level: | 2.54 | Note: | Not Reported |
| Level reading date: | 1964-04-23 | Feet below surface: | Not Reported |
| Feet to sea level: | 2.63 | Note: | Not Reported |
| Level reading date: | 1963-10-19 | Feet below surface: | Not Reported |
| Feet to sea level: | 2.09 | Note: | Not Reported |
| Level reading date: | 1963-04-26 | Feet below surface: | Not Reported |
| Feet to sea level: | 2.90 | Note: | Not Reported |
| Level reading date: | 1962-11-09 | Feet below surface: | Not Reported |
| Feet to sea level: | 2.89 | Note: | Not Reported |
| Level reading date: | 1962-04-26 | Feet below surface: | Not Reported |
| Feet to sea level: | 3.20 | Note: | Not Reported |
| Level reading date: | 1961-12-28 | Feet below surface: | Not Reported |
| Feet to sea level: | 3.00 | Note: | Not Reported |
| Level reading date: | 1961-10-02 | Feet below surface: | Not Reported |
| Feet to sea level: | 2.71 | Note: | Not Reported |
| Level reading date: | 1961-03-28 | Feet below surface: | Not Reported |
| Feet to sea level: | 1.96 | Note: | Not Reported |
| Level reading date: | 1960-09-27 | Feet below surface: | Not Reported |
| Feet to sea level: | 1.31 | Note: | Not Reported |
| Level reading date: | 1960-09-15 | Feet below surface: | Not Reported |
| Feet to sea level: | 0.95 | Note: | Not Reported |
| Level reading date: | 1960-03-31 | Feet below surface: | Not Reported |
| Feet to sea level: | 0.88 | Note: | Not Reported |
| Level reading date: | 1960-01-11 | Feet below surface: | Not Reported |
| Feet to sea level: | 0.38 | Note: | Not Reported |
| Level reading date: | 1959-10-07 | Feet below surface: | Not Reported |
| Feet to sea level: | 0.44 | Note: | Not Reported |
| Level reading date: | 1959-07-16 | Feet below surface: | Not Reported |
| Feet to sea level: | 0.74 | Note: | Not Reported |
| Level reading date: | 1959-03-18 | Feet below surface: | Not Reported |
| Feet to sea level: | 1.08 | Note: | Not Reported |
| Level reading date: | 1958-04-16 | Feet below surface: | Not Reported |
| Feet to sea level: | 0.28 | Note: | Not Reported |
| Level reading date: | 1958-01-10 | Feet below surface: | Not Reported |
| Feet to sea level: | 0.00 | Note: | Not Reported |
| Level reading date: | 1957-09-24 | Feet below surface: | Not Reported |
| Feet to sea level: | -0.39 | Note: | Not Reported |
| Level reading date: | 1956-12-18 | Feet below surface: | Not Reported |
| Feet to sea level: | -0.71 | Note: | Not Reported |

| | | | |
|---|---|---|---|
| Level reading date: | 1956-11-29 | Feet below surface: | Not Reported |
| Feet to sea level: | -0.62 | Note: | Not Reported |
| Level reading date: | 1956-10-25 | Feet below surface: | Not Reported |
| Feet to sea level: | -0.85 | Note: | Not Reported |
| Level reading date: | 1956-10-02 | Feet below surface: | Not Reported |
| Feet to sea level: | -0.59 | Note: | Not Reported |
| Level reading date: | 1956-05-15 | Feet below surface: | Not Reported |
| Feet to sea level: | -0.77 | Note: | Not Reported |
| Level reading date: | 1956-03-05 | Feet below surface: | Not Reported |
| Feet to sea level: | -1.30 | Note: | Not Reported |
| Level reading date: | 1955-08-25 | Feet below surface: | Not Reported |
| Feet to sea level: | -2.46 | Note: | Not Reported |
| Level reading date: | 1955-07-26 | Feet below surface: | Not Reported |
| Feet to sea level: | 2.45 | Note: | Not Reported |
| Level reading date: | 1955-06-23 | Feet below surface: | Not Reported |
| Feet to sea level: | -2.38 | Note: | Not Reported |
| Level reading date: | 1955-05-24 | Feet below surface: | Not Reported |
| Feet to sea level: | -2.23 | Note: | Not Reported |
| Level reading date: | 1955-04-28 | Feet below surface: | Not Reported |
| Feet to sea level: | -2.25 | Note: | Not Reported |
| Level reading date: | 1955-02-25 | Feet below surface: | Not Reported |
| Feet to sea level: | -2.66 | Note: | Not Reported |
| Level reading date: | 1955-01-25 | Feet below surface: | Not Reported |
| Feet to sea level: | -2.71 | Note: | Not Reported |
| Level reading date: | 1954-12-27 | Feet below surface: | Not Reported |
| Feet to sea level: | -2.97 | Note: | Not Reported |
| Level reading date: | 1954-06-29 | Feet below surface: | Not Reported |
| Feet to sea level: | -3.43 | Note: | Not Reported |
| Level reading date: | 1954-05-27 | Feet below surface: | Not Reported |
| Feet to sea level: | -3.55 | Note: | Not Reported |
| Level reading date: | 1954-04-28 | Feet below surface: | Not Reported |
| Feet to sea level: | -3.66 | Note: | Not Reported |
| Level reading date: | 1954-03-30 | Feet below surface: | Not Reported |
| Feet to sea level: | -3.68 | Note: | Not Reported |
| Level reading date: | 1954-02-25 | Feet below surface: | Not Reported |
| Feet to sea level: | -3.71 | Note: | Not Reported |
| Level reading date: | 1954-01-28 | Feet below surface: | Not Reported |
| Feet to sea level: | -3.88 | Note: | Not Reported |
| Level reading date: | 1953-12-23 | Feet below surface: | Not Reported |
| Feet to sea level: | -4.09 | Note: | Not Reported |
| Level reading date: | 1953-12-02 | Feet below surface: | Not Reported |
| Feet to sea level: | -4.01 | Note: | Not Reported |

| | | | |
|---|---|---|---|
| Level reading date: | 1953-10-28 | Feet below surface: | Not Reported |
| Feet to sea level: | -4.22 | Note: | Not Reported |
| Level reading date: | 1953-10-02 | Feet below surface: | Not Reported |
| Feet to sea level: | -4.39 | Note: | Not Reported |
| Level reading date: | 1953-08-28 | Feet below surface: | Not Reported |
| Feet to sea level: | -4.42 | Note: | Not Reported |
| Level reading date: | 1953-06-24 | Feet below surface: | Not Reported |
| Feet to sea level: | -4.82 | Note: | Not Reported |
| Level reading date: | 1953-05-25 | Feet below surface: | Not Reported |
| Feet to sea level: | -5.14 | Note: | Not Reported |
| Level reading date: | 1953-04-27 | Feet below surface: | Not Reported |
| Feet to sea level: | -5.45 | Note: | Not Reported |
| Level reading date: | 1953-03-25 | Feet below surface: | Not Reported |
| Feet to sea level: | -6.01 | Note: | Not Reported |
| Level reading date: | 1953-02-27 | Feet below surface: | Not Reported |
| Feet to sea level: | -6.36 | Note: | Not Reported |
| Level reading date: | 1952-12-23 | Feet below surface: | Not Reported |
| Feet to sea level: | -7.43 | Note: | Not Reported |
| Level reading date: | 1952-12-05 | Feet below surface: | Not Reported |
| Feet to sea level: | -7.72 | Note: | Not Reported |
| Level reading date: | 1952-09-22 | Feet below surface: | Not Reported |
| Feet to sea level: | -8.75 | Note: | Not Reported |
| Level reading date: | 1952-07-23 | Feet below surface: | Not Reported |
| Feet to sea level: | -9.26 | Note: | Not Reported |
| Level reading date: | 1952-06-24 | Feet below surface: | Not Reported |
| Feet to sea level: | -9.54 | Note: | Not Reported |
| Level reading date: | 1952-05-27 | Feet below surface: | Not Reported |
| Feet to sea level: | -9.92 | Note: | Not Reported |
| Level reading date: | 1952-04-29 | Feet below surface: | Not Reported |
| Feet to sea level: | -10.25 | Note: | Not Reported |
| Level reading date: | 1952-03-24 | Feet below surface: | Not Reported |
| Feet to sea level: | -10.73 | Note: | Not Reported |
| Level reading date: | 1952-02-20 | Feet below surface: | Not Reported |
| Feet to sea level: | -11.24 | Note: | Not Reported |
| Level reading date: | 1952-01-29 | Feet below surface: | Not Reported |
| Feet to sea level: | -11.46 | Note: | Not Reported |
| Level reading date: | 1951-12-20 | Feet below surface: | Not Reported |
| Feet to sea level: | -12.15 | Note: | Not Reported |
| Level reading date: | 1951-11-28 | Feet below surface: | Not Reported |
| Feet to sea level: | -12.38 | Note: | Not Reported |
| Level reading date: | 1951-11-02 | Feet below surface: | Not Reported |
| Feet to sea level: | -12.57 | Note: | Not Reported |

| | | | |
|---|---|---|---|
| Level reading date: | 1951-09-26 | Feet below surface: | Not Reported |
| Feet to sea level: | -12.82 | Note: | Not Reported |
| Level reading date: | 1951-08-28 | Feet below surface: | Not Reported |
| Feet to sea level: | -12.83 | Note: | Not Reported |
| Level reading date: | 1951-05-02 | Feet below surface: | Not Reported |
| Feet to sea level: | -13.32 | Note: | Not Reported |
| Level reading date: | 1951-03-27 | Feet below surface: | Not Reported |
| Feet to sea level: | -13.91 | Note: | Not Reported |
| Level reading date: | 1951-01-30 | Feet below surface: | Not Reported |
| Feet to sea level: | -14.53 | Note: | Not Reported |
| Level reading date: | 1950-12-20 | Feet below surface: | Not Reported |
| Feet to sea level: | -14.92 | Note: | Not Reported |
| Level reading date: | 1950-11-28 | Feet below surface: | Not Reported |
| Feet to sea level: | -15.01 | Note: | Not Reported |
| Level reading date: | 1950-10-31 | Feet below surface: | Not Reported |
| Feet to sea level: | -15.18 | Note: | Not Reported |
| Level reading date: | 1950-09-27 | Feet below surface: | Not Reported |
| Feet to sea level: | -15.17 | Note: | Not Reported |
| Level reading date: | 1950-08-29 | Feet below surface: | Not Reported |
| Feet to sea level: | -14.97 | Note: | Not Reported |
| Level reading date: | 1950-07-27 | Feet below surface: | Not Reported |
| Feet to sea level: | -14.69 | Note: | Not Reported |
| Level reading date: | 1950-06-29 | Feet below surface: | Not Reported |
| Feet to sea level: | -14.77 | Note: | Not Reported |
| Level reading date: | 1950-06-05 | Feet below surface: | Not Reported |
| Feet to sea level: | -14.66 | Note: | Not Reported |
| Level reading date: | 1950-04-27 | Feet below surface: | Not Reported |
| Feet to sea level: | -14.85 | Note: | Not Reported |
| Level reading date: | 1950-03-29 | Feet below surface: | Not Reported |
| Feet to sea level: | -14.95 | Note: | Not Reported |
| Level reading date: | 1950-03-01 | Feet below surface: | Not Reported |
| Feet to sea level: | -15.16 | Note: | Not Reported |
| Level reading date: | 1950-01-26 | Feet below surface: | Not Reported |
| Feet to sea level: | -15.49 | Note: | Not Reported |
| Level reading date: | 1949-12-28 | Feet below surface: | Not Reported |
| Feet to sea level: | -15.84 | Note: | Not Reported |
| Level reading date: | 1949-11-28 | Feet below surface: | Not Reported |
| Feet to sea level: | -16.08 | Note: | Not Reported |
| Level reading date: | 1949-10-31 | Feet below surface: | Not Reported |
| Feet to sea level: | -16.16 | Note: | Not Reported |
| Level reading date: | 1949-09-28 | Feet below surface: | Not Reported |
| Feet to sea level: | -16.23 | Note: | Not Reported |

| | | | |
|---|---|---|---|
| Level reading date: | 1949-08-31 | Feet below surface: | Not Reported |
| Feet to sea level: | -16.37 | Note: | Not Reported |
| Level reading date: | 1949-07-28 | Feet below surface: | Not Reported |
| Feet to sea level: | -16.49 | Note: | Not Reported |
| Level reading date: | 1949-07-01 | Feet below surface: | Not Reported |
| Feet to sea level: | -16.77 | Note: | Not Reported |
| Level reading date: | 1949-06-01 | Feet below surface: | Not Reported |
| Feet to sea level: | -17.00 | Note: | Not Reported |
| Level reading date: | 1949-04-28 | Feet below surface: | Not Reported |
| Feet to sea level: | -17.45 | Note: | Not Reported |
| Level reading date: | 1949-04-04 | Feet below surface: | Not Reported |
| Feet to sea level: | -17.79 | Note: | Not Reported |
| Level reading date: | 1949-02-21 | Feet below surface: | Not Reported |
| Feet to sea level: | -18.56 | Note: | Not Reported |
| Level reading date: | 1949-01-26 | Feet below surface: | Not Reported |
| Feet to sea level: | -18.88 | Note: | Not Reported |
| Level reading date: | 1948-12-28 | Feet below surface: | Not Reported |
| Feet to sea level: | -19.29 | Note: | Not Reported |
| Level reading date: | 1948-12-14 | Feet below surface: | Not Reported |
| Feet to sea level: | -19.46 | Note: | Not Reported |
| Level reading date: | 1948-11-04 | Feet below surface: | Not Reported |
| Feet to sea level: | -19.96 | Note: | Not Reported |
| Level reading date: | 1948-10-06 | Feet below surface: | Not Reported |
| Feet to sea level: | -20.26 | Note: | Not Reported |
| Level reading date: | 1948-08-30 | Feet below surface: | Not Reported |
| Feet to sea level: | -20.51 | Note: | Not Reported |
| Level reading date: | 1948-07-26 | Feet below surface: | Not Reported |
| Feet to sea level: | -20.96 | Note: | Not Reported |
| Level reading date: | 1948-06-30 | Feet below surface: | Not Reported |
| Feet to sea level: | -21.32 | Note: | Not Reported |
| Level reading date: | 1948-06-02 | Feet below surface: | Not Reported |
| Feet to sea level: | -21.56 | Note: | Not Reported |
| Level reading date: | 1948-04-27 | Feet below surface: | Not Reported |
| Feet to sea level: | -22.10 | Note: | Not Reported |
| Level reading date: | 1948-03-26 | Feet below surface: | Not Reported |
| Feet to sea level: | -22.56 | Note: | Not Reported |
| Level reading date: | 1948-03-02 | Feet below surface: | Not Reported |
| Feet to sea level: | -22.98 | Note: | Not Reported |
| Level reading date: | 1948-02-03 | Feet below surface: | Not Reported |
| Feet to sea level: | -23.50 | Note: | Not Reported |
| Level reading date: | 1948-01-07 | Feet below surface: | Not Reported |
| Feet to sea level: | -23.95 | Note: | Not Reported |

| | | | |
|---|---|---|---|
| Level reading date: | 1947-12-16 | Feet below surface: | Not Reported |
| Feet to sea level: | -24.55 | Note: | Not Reported |
| Level reading date: | 1947-11-26 | Feet below surface: | Not Reported |
| Feet to sea level: | -24.67 | Note: | Not Reported |
| Level reading date: | 1947-11-19 | Feet below surface: | Not Reported |
| Feet to sea level: | -24.77 | Note: | Not Reported |
| Level reading date: | 1947-10-31 | Feet below surface: | Not Reported |
| Feet to sea level: | -25.02 | Note: | Not Reported |
| Level reading date: | 1947-10-14 | Feet below surface: | Not Reported |
| Feet to sea level: | -25.14 | Note: | Not Reported |
| Level reading date: | 1947-10-07 | Feet below surface: | Not Reported |
| Feet to sea level: | -25.22 | Note: | Not Reported |
| Level reading date: | 1947-09-30 | Feet below surface: | Not Reported |
| Feet to sea level: | -25.24 | Note: | Not Reported |
| Level reading date: | 1947-09-18 | Feet below surface: | Not Reported |
| Feet to sea level: | -25.33 | Note: | Not Reported |
| Level reading date: | 1947-09-02 | Feet below surface: | Not Reported |
| Feet to sea level: | -25.38 | Note: | Not Reported |
| Level reading date: | 1947-08-13 | Feet below surface: | Not Reported |
| Feet to sea level: | -25.47 | Note: | Not Reported |
| Level reading date: | 1947-07-30 | Feet below surface: | Not Reported |
| Feet to sea level: | -25.52 | Note: | Not Reported |
| Level reading date: | 1947-07-23 | Feet below surface: | Not Reported |
| Feet to sea level: | -25.57 | Note: | Not Reported |
| Level reading date: | 1947-07-16 | Feet below surface: | Not Reported |
| Feet to sea level: | -25.62 | Note: | Not Reported |
| Level reading date: | 1947-07-07 | Feet below surface: | Not Reported |
| Feet to sea level: | -25.77 | Note: | Not Reported |
| Level reading date: | 1947-07-02 | Feet below surface: | Not Reported |
| Feet to sea level: | -25.91 | Note: | Not Reported |
| Level reading date: | 1947-07-01 | Feet below surface: | Not Reported |
| Feet to sea level: | -25.93 | Note: | Not Reported |
| Level reading date: | 1947-06-30 | Feet below surface: | Not Reported |
| Feet to sea level: | -25.42 | Note: | Not Reported |
| Level reading date: | 1947-06-24 | Feet below surface: | Not Reported |
| Feet to sea level: | -25.93 | Note: | Not Reported |
| Level reading date: | 1947-05-27 | Feet below surface: | Not Reported |
| Feet to sea level: | -25.92 | Note: | Not Reported |
| Level reading date: | 1947-05-07 | Feet below surface: | Not Reported |
| Feet to sea level: | -25.96 | Note: | Not Reported |
| Level reading date: | 1947-04-09 | Feet below surface: | Not Reported |
| Feet to sea level: | -25.90 | Note: | Not Reported |

| | | | |
|---|---|---|---|
| Level reading date: | 1947-03-05 | Feet below surface: | Not Reported |
| Feet to sea level: | -25.87 | Note: | Not Reported |
| Level reading date: | 1947-01-24 | Feet below surface: | Not Reported |
| Feet to sea level: | -25.91 | Note: | Not Reported |
| Level reading date: | 1946-12-27 | Feet below surface: | Not Reported |
| Feet to sea level: | -25.92 | Note: | Not Reported |
| Level reading date: | 1946-11-26 | Feet below surface: | Not Reported |
| Feet to sea level: | -25.96 | Note: | Not Reported |
| Level reading date: | 1946-10-22 | Feet below surface: | Not Reported |
| Feet to sea level: | -25.92 | Note: | Not Reported |
| Level reading date: | 1946-09-26 | Feet below surface: | Not Reported |
| Feet to sea level: | -25.89 | Note: | Not Reported |
| Level reading date: | 1946-08-30 | Feet below surface: | Not Reported |
| Feet to sea level: | -25.82 | Note: | Not Reported |
| Level reading date: | 1946-07-26 | Feet below surface: | Not Reported |
| Feet to sea level: | -25.60 | Note: | Not Reported |
| Level reading date: | 1946-07-01 | Feet below surface: | Not Reported |
| Feet to sea level: | -25.40 | Note: | Not Reported |
| Level reading date: | 1946-06-10 | Feet below surface: | Not Reported |
| Feet to sea level: | -25.34 | Note: | Not Reported |
| Level reading date: | 1946-04-29 | Feet below surface: | Not Reported |
| Feet to sea level: | -25.25 | Note: | Not Reported |
| Level reading date: | 1946-04-12 | Feet below surface: | Not Reported |
| Feet to sea level: | -25.25 | Note: | Not Reported |
| Level reading date: | 1946-02-25 | Feet below surface: | Not Reported |
| Feet to sea level: | -25.44 | Note: | Not Reported |
| Level reading date: | 1946-02-11 | Feet below surface: | Not Reported |
| Feet to sea level: | -25.52 | Note: | Not Reported |
| Level reading date: | 1946-01-08 | Feet below surface: | Not Reported |
| Feet to sea level: | -25.77 | Note: | Not Reported |
| Level reading date: | 1945-12-04 | Feet below surface: | Not Reported |
| Feet to sea level: | -26.09 | Note: | Not Reported |
| Level reading date: | 1945-11-06 | Feet below surface: | Not Reported |
| Feet to sea level: | -26.27 | Note: | Not Reported |
| Level reading date: | 1945-09-28 | Feet below surface: | Not Reported |
| Feet to sea level: | -26.26 | Note: | Not Reported |
| Level reading date: | 1945-09-12 | Feet below surface: | Not Reported |
| Feet to sea level: | -26.30 | Note: | Not Reported |
| Level reading date: | 1945-08-08 | Feet below surface: | Not Reported |
| Feet to sea level: | -26.00 | Note: | Not Reported |
| Level reading date: | 1945-07-03 | Feet below surface: | Not Reported |
| Feet to sea level: | -25.96 | Note: | Not Reported |

| | | | |
|---|---|---|---|
| Level reading date: | 1945-06-04 | Feet below surface: | Not Reported |
| Feet to sea level: | -25.75 | Note: | Not Reported |
| Level reading date: | 1945-04-27 | Feet below surface: | Not Reported |
| Feet to sea level: | -25.78 | Note: | Not Reported |
| Level reading date: | 1945-04-04 | Feet below surface: | Not Reported |
| Feet to sea level: | -25.80 | Note: | Not Reported |
| Level reading date: | 1945-03-03 | Feet below surface: | Not Reported |
| Feet to sea level: | -25.85 | Note: | Not Reported |
| Level reading date: | 1945-02-06 | Feet below surface: | Not Reported |
| Feet to sea level: | -25.95 | Note: | Not Reported |
| Level reading date: | 1945-01-02 | Feet below surface: | Not Reported |
| Feet to sea level: | -26.18 | Note: | Not Reported |
| Level reading date: | 1944-12-06 | Feet below surface: | Not Reported |
| Feet to sea level: | -25.56 | Note: | Not Reported |
| Level reading date: | 1944-10-27 | Feet below surface: | Not Reported |
| Feet to sea level: | -26.58 | Note: | Not Reported |
| Level reading date: | 1944-10-04 | Feet below surface: | Not Reported |
| Feet to sea level: | -26.51 | Note: | Not Reported |
| Level reading date: | 1944-09-02 | Feet below surface: | Not Reported |
| Feet to sea level: | -26.33 | Note: | Not Reported |
| Level reading date: | 1944-07-31 | Feet below surface: | Not Reported |
| Feet to sea level: | -26.13 | Note: | Not Reported |
| Level reading date: | 1944-06-03 | Feet below surface: | Not Reported |
| Feet to sea level: | -25.86 | Note: | Not Reported |
| Level reading date: | 1944-05-05 | Feet below surface: | Not Reported |
| Feet to sea level: | -24.84 | Note: | Not Reported |
| Level reading date: | 1944-04-05 | Feet below surface: | Not Reported |
| Feet to sea level: | -24.77 | Note: | Not Reported |
| Level reading date: | 1943-05-21 | Feet below surface: | Not Reported |
| Feet to sea level: | -25.85 | Note: | Not Reported |
| Level reading date: | 1943-05-11 | Feet below surface: | Not Reported |
| Feet to sea level: | -25.83 | Note: | Not Reported |

---

**7**
**ESE**
**1/2 - 1 Mile**
**Lower**

**FED USGS** **USGS40000828338**

| | | | |
|---|---|---|---|
| Organization ID: | USGS-NY | Organization Name: | USGS New York Water Science Center |
| Monitor Location: | K 615. 1 | Type: | Well |
| Description: | Not Reported | HUC: | 02030201 |
| Drainage Area: | Not Reported | Drainage Area Units: | Not Reported |
| Contrib Drainage Area: | Not Reported | Contrib Drainage Area Unts: | Not Reported |
| Aquifer: | Northern Atlantic Coastal Plain aquifer system | | |
| Formation Type: | Glacial Aquifer, Upper | Aquifer Type: | Not Reported |
| Construction Date: | Not Reported | Well Depth: | Not Reported |

| | | | |
|---|---|---|---|
| Well Depth Units: | Not Reported | Well Hole Depth: | Not Reported |
| Well Hole Depth Units: | Not Reported | | |

---

**8**
**West**
**1/2 - 1 Mile**
**Lower**

**FED USGS** **USGS40000828443**

| | | | |
|---|---|---|---|
| Organization ID: | USGS-NY | Organization Name: | USGS New York Water Science Center |
| Monitor Location: | K 20. 1 | Type: | Well |
| Description: | 2401 | HUC: | 02030201 |
| Drainage Area: | Not Reported | Drainage Area Units: | Not Reported |
| Contrib Drainage Area: | Not Reported | Contrib Drainage Area Unts: | Not Reported |
| Aquifer: | Northern Atlantic Coastal Plain aquifer system | | |
| Formation Type: | Glacial Aquifer, Upper | Aquifer Type: | Not Reported |
| Construction Date: | Not Reported | Well Depth: | 126 |
| Well Depth Units: | ft | Well Hole Depth: | 136 |
| Well Hole Depth Units: | ft | | |

---

**9**
**NNE**
**1/2 - 1 Mile**
**Lower**

**FED USGS** **USGS40000828675**

| | | | |
|---|---|---|---|
| Organization ID: | USGS-NY | Organization Name: | USGS New York Water Science Center |
| Monitor Location: | K 256. 1 | Type: | Well |
| Description: | 2501 | HUC: | 02030201 |
| Drainage Area: | Not Reported | Drainage Area Units: | Not Reported |
| Contrib Drainage Area: | Not Reported | Contrib Drainage Area Unts: | Not Reported |
| Aquifer: | Not Reported | Formation Type: | Not Reported |
| Aquifer Type: | Not Reported | Construction Date: | Not Reported |
| Well Depth: | 174 | Well Depth Units: | ft |
| Well Hole Depth: | 206 | Well Hole Depth Units: | ft |

---

**A10**
**West**
**1/2 - 1 Mile**
**Lower**

**FED USGS** **USGS40000828451**

| | | | |
|---|---|---|---|
| Organization ID: | USGS-NY | Organization Name: | USGS New York Water Science Center |
| Monitor Location: | K 657. 1 | Type: | Well |
| Description: | Not Reported | HUC: | 02030201 |
| Drainage Area: | Not Reported | Drainage Area Units: | Not Reported |
| Contrib Drainage Area: | Not Reported | Contrib Drainage Area Unts: | Not Reported |
| Aquifer: | Not Reported | Formation Type: | Not Reported |
| Aquifer Type: | Not Reported | Construction Date: | Not Reported |
| Well Depth: | Not Reported | Well Depth Units: | Not Reported |
| Well Hole Depth: | 227 | Well Hole Depth Units: | ft |

# GEOCHECK® - PHYSICAL SETTING SOURCE MAP FINDINGS

Map ID
Direction
Distance
Elevation | Database | EDR ID Number

**11**
**East**
**1/2 - 1 Mile**
**Lower**

**FED USGS** **USGS40000828372**

| | | | |
|---|---|---|---|
| Organization ID: | USGS-NY | Organization Name: | USGS New York Water Science Center |
| Monitor Location: | K 1713. 1 | Type: | Well |
| Description: | 4401 | HUC: | 02030201 |
| Drainage Area: | Not Reported | Drainage Area Units: | Not Reported |
| Contrib Drainage Area: | Not Reported | Contrib Drainage Area Unts: | Not Reported |
| Aquifer: | Not Reported | Formation Type: | Not Reported |
| Aquifer Type: | Not Reported | Construction Date: | Not Reported |
| Well Depth: | Not Reported | Well Depth Units: | Not Reported |
| Well Hole Depth: | 182 | Well Hole Depth Units: | ft |

---

**A12**
**WNW**
**1/2 - 1 Mile**
**Lower**

**FED USGS** **USGS40000828468**

| | | | |
|---|---|---|---|
| Organization ID: | USGS-NY | Organization Name: | USGS New York Water Science Center |
| Monitor Location: | K 19. 1 | Type: | Well |
| Description: | Not Reported | HUC: | 02030201 |
| Drainage Area: | Not Reported | Drainage Area Units: | Not Reported |
| Contrib Drainage Area: | Not Reported | Contrib Drainage Area Unts: | Not Reported |
| Aquifer: | Northern Atlantic Coastal Plain aquifer system | | |
| Formation Type: | Jameco Aquifer | Aquifer Type: | Not Reported |
| Construction Date: | Not Reported | Well Depth: | 186 |
| Well Depth Units: | ft | Well Hole Depth: | 186 |
| Well Hole Depth Units: | ft | | |

| | | | |
|---|---|---|---|
| Ground water levels,Number of Measurements: | 276 | Level reading date: | 2003-03-17 |
| Feet below surface: | Not Reported | Feet to sea level: | 8.15 |
| Note: | Not Reported | | |

| | | | |
|---|---|---|---|
| Level reading date: | 2002-03-21 | Feet below surface: | Not Reported |
| Feet to sea level: | 7.73 | Note: | Not Reported |
| Level reading date: | 2001-03-21 | Feet below surface: | Not Reported |
| Feet to sea level: | 8.15 | Note: | Not Reported |
| Level reading date: | 2000-03-22 | Feet below surface: | Not Reported |
| Feet to sea level: | 8.01 | Note: | Not Reported |
| Level reading date: | 1999-03-23 | Feet below surface: | Not Reported |
| Feet to sea level: | 8.43 | Note: | Not Reported |
| Level reading date: | 1998-05-28 | Feet below surface: | Not Reported |
| Feet to sea level: | 8.88 | Note: | Not Reported |
| Level reading date: | 1998-04-29 | Feet below surface: | Not Reported |
| Feet to sea level: | 8.67 | Note: | Not Reported |
| Level reading date: | 1998-03-25 | Feet below surface: | Not Reported |
| Feet to sea level: | 8.49 | Note: | Not Reported |
| Level reading date: | 1998-02-26 | Feet below surface: | Not Reported |

| | | | |
|---|---|---|---|
| Feet to sea level: | 8.49 | Note: | Not Reported |
| Level reading date: | 1998-01-26 | Feet below surface: | Not Reported |
| Feet to sea level: | 8.27 | Note: | Not Reported |
| Level reading date: | 1997-12-29 | Feet below surface: | Not Reported |
| Feet to sea level: | 8.33 | Note: | Not Reported |
| Level reading date: | 1997-11-26 | Feet below surface: | Not Reported |
| Feet to sea level: | 8.48 | Note: | Not Reported |
| Level reading date: | 1997-10-29 | Feet below surface: | Not Reported |
| Feet to sea level: | 8.39 | Note: | Not Reported |
| Level reading date: | 1997-09-29 | Feet below surface: | Not Reported |
| Feet to sea level: | 8.56 | Note: | Not Reported |
| Level reading date: | 1997-03-18 | Feet below surface: | Not Reported |
| Feet to sea level: | 8.57 | Note: | Not Reported |
| Level reading date: | 1996-07-12 | Feet below surface: | Not Reported |
| Feet to sea level: | 8.31 | Note: | Not Reported |
| Level reading date: | 1995-09-29 | Feet below surface: | Not Reported |
| Feet to sea level: | 7.73 | Note: | Not Reported |
| Level reading date: | 1995-06-22 | Feet below surface: | Not Reported |
| Feet to sea level: | 7.87 | Note: | Not Reported |
| Level reading date: | 1995-03-15 | Feet below surface: | Not Reported |
| Feet to sea level: | 8.28 | Note: | Not Reported |
| Level reading date: | 1995-01-03 | Feet below surface: | Not Reported |
| Feet to sea level: | 8.59 | Note: | Not Reported |
| Level reading date: | 1994-06-28 | Feet below surface: | Not Reported |
| Feet to sea level: | 8.97 | Note: | Not Reported |
| Level reading date: | 1993-11-22 | Feet below surface: | Not Reported |
| Feet to sea level: | 8.35 | Note: | Not Reported |
| Level reading date: | 1993-08-25 | Feet below surface: | Not Reported |
| Feet to sea level: | 8.38 | Note: | Not Reported |
| Level reading date: | 1993-07-22 | Feet below surface: | Not Reported |
| Feet to sea level: | 8.51 | Note: | Not Reported |
| Level reading date: | 1993-06-22 | Feet below surface: | Not Reported |
| Feet to sea level: | 8.66 | Note: | Not Reported |
| Level reading date: | 1993-05-24 | Feet below surface: | Not Reported |
| Feet to sea level: | 8.82 | Note: | Not Reported |
| Level reading date: | 1993-04-28 | Feet below surface: | Not Reported |
| Feet to sea level: | 8.91 | Note: | Not Reported |
| Level reading date: | 1993-03-23 | Feet below surface: | Not Reported |
| Feet to sea level: | 8.44 | Note: | Not Reported |
| Level reading date: | 1993-01-19 | Feet below surface: | Not Reported |
| Feet to sea level: | 8.41 | Note: | Not Reported |

| | | | |
|---|---|---|---|
| Level reading date: | 1992-12-28 | Feet below surface: | Not Reported |
| Feet to sea level: | 8.39 | Note: | Not Reported |
| Level reading date: | 1992-11-19 | Feet below surface: | Not Reported |
| Feet to sea level: | 8.25 | Note: | Not Reported |
| Level reading date: | 1992-10-27 | Feet below surface: | Not Reported |
| Feet to sea level: | 8.29 | Note: | Not Reported |
| Level reading date: | 1992-09-18 | Feet below surface: | Not Reported |
| Feet to sea level: | 8.37 | Note: | Not Reported |
| Level reading date: | 1992-08-24 | Feet below surface: | Not Reported |
| Feet to sea level: | 8.34 | Note: | Not Reported |
| Level reading date: | 1992-07-14 | Feet below surface: | Not Reported |
| Feet to sea level: | 8.31 | Note: | Not Reported |
| Level reading date: | 1989-03-08 | Feet below surface: | Not Reported |
| Feet to sea level: | 8.14 | Note: | Not Reported |
| Level reading date: | 1988-06-01 | Feet below surface: | Not Reported |
| Feet to sea level: | 8.17 | Note: | Not Reported |
| Level reading date: | 1987-09-10 | Feet below surface: | Not Reported |
| Feet to sea level: | 7.97 | Note: | Not Reported |
| Level reading date: | 1987-03-10 | Feet below surface: | Not Reported |
| Feet to sea level: | 7.79 | Note: | Not Reported |
| Level reading date: | 1986-09-10 | Feet below surface: | Not Reported |
| Feet to sea level: | 7.46 | Note: | Not Reported |
| Level reading date: | 1986-06-13 | Feet below surface: | Not Reported |
| Feet to sea level: | 7.59 | Note: | Not Reported |
| Level reading date: | 1985-12-03 | Feet below surface: | Not Reported |
| Feet to sea level: | 7.64 | Note: | Not Reported |
| Level reading date: | 1985-10-01 | Feet below surface: | Not Reported |
| Feet to sea level: | 7.57 | Note: | Not Reported |
| Level reading date: | 1985-05-21 | Feet below surface: | Not Reported |
| Feet to sea level: | 8.48 | Note: | Not Reported |
| Level reading date: | 1984-12-18 | Feet below surface: | Not Reported |
| Feet to sea level: | 10.17 | Note: | Not Reported |
| Level reading date: | 1984-10-05 | Feet below surface: | Not Reported |
| Feet to sea level: | 9.78 | Note: | Not Reported |
| Level reading date: | 1984-06-28 | Feet below surface: | Not Reported |
| Feet to sea level: | 10.27 | Note: | Not Reported |
| Level reading date: | 1984-03-16 | Feet below surface: | Not Reported |
| Feet to sea level: | 9.83 | Note: | Not Reported |
| Level reading date: | 1984-01-05 | Feet below surface: | Not Reported |
| Feet to sea level: | 9.80 | Note: | Not Reported |
| Level reading date: | 1983-09-28 | Feet below surface: | Not Reported |
| Feet to sea level: | 8.34 | Note: | Not Reported |

| | | | |
|---|---|---|---|
| Level reading date: | 1983-03-25 | Feet below surface: | Not Reported |
| Feet to sea level: | 8.83 | Note: | Not Reported |
| Level reading date: | 1982-12-21 | Feet below surface: | Not Reported |
| Feet to sea level: | 8.27 | Note: | Not Reported |
| Level reading date: | 1982-10-06 | Feet below surface: | Not Reported |
| Feet to sea level: | 8.56 | Note: | Not Reported |
| Level reading date: | 1982-06-30 | Feet below surface: | Not Reported |
| Feet to sea level: | 8.87 | Note: | Not Reported |
| Level reading date: | 1982-04-02 | Feet below surface: | Not Reported |
| Feet to sea level: | 9.08 | Note: | Not Reported |
| Level reading date: | 1981-12-29 | Feet below surface: | Not Reported |
| Feet to sea level: | 8.77 | Note: | Not Reported |
| Level reading date: | 1981-09-23 | Feet below surface: | Not Reported |
| Feet to sea level: | 8.47 | Note: | Not Reported |
| Level reading date: | 1981-06-25 | Feet below surface: | Not Reported |
| Feet to sea level: | 8.96 | Note: | Not Reported |
| Level reading date: | 1981-03-27 | Feet below surface: | Not Reported |
| Feet to sea level: | 9.41 | Note: | Not Reported |
| Level reading date: | 1980-12-30 | Feet below surface: | Not Reported |
| Feet to sea level: | 9.60 | Note: | Not Reported |
| Level reading date: | 1980-09-23 | Feet below surface: | Not Reported |
| Feet to sea level: | 9.87 | Note: | Not Reported |
| Level reading date: | 1980-06-19 | Feet below surface: | Not Reported |
| Feet to sea level: | 10.29 | Note: | Not Reported |
| Level reading date: | 1980-03-13 | Feet below surface: | Not Reported |
| Feet to sea level: | 9.46 | Note: | Not Reported |
| Level reading date: | 1979-12-18 | Feet below surface: | Not Reported |
| Feet to sea level: | 10.02 | Note: | Not Reported |
| Level reading date: | 1979-09-17 | Feet below surface: | Not Reported |
| Feet to sea level: | 10.47 | Note: | Not Reported |
| Level reading date: | 1979-06-28 | Feet below surface: | Not Reported |
| Feet to sea level: | 10.58 | Note: | Not Reported |
| Level reading date: | 1978-06-14 | Feet below surface: | Not Reported |
| Feet to sea level: | 10.18 | Note: | Not Reported |
| Level reading date: | 1977-03-29 | Feet below surface: | Not Reported |
| Feet to sea level: | 7.77 | Note: | Not Reported |
| Level reading date: | 1976-12-21 | Feet below surface: | Not Reported |
| Feet to sea level: | 8.00 | Note: | Not Reported |
| Level reading date: | 1976-09-22 | Feet below surface: | Not Reported |
| Feet to sea level: | 7.99 | Note: | Not Reported |
| Level reading date: | 1976-07-09 | Feet below surface: | Not Reported |
| Feet to sea level: | 7.97 | Note: | Not Reported |

| | | | |
|---|---|---|---|
| Level reading date: | 1975-12-16 | Feet below surface: | Not Reported |
| Feet to sea level: | 8.03 | Note: | Not Reported |
| Level reading date: | 1975-10-07 | Feet below surface: | Not Reported |
| Feet to sea level: | 8.41 | Note: | Not Reported |
| Level reading date: | 1975-06-30 | Feet below surface: | Not Reported |
| Feet to sea level: | 7.50 | Note: | Not Reported |
| Level reading date: | 1975-03-26 | Feet below surface: | Not Reported |
| Feet to sea level: | 7.85 | Note: | Not Reported |
| Level reading date: | 1974-12-20 | Feet below surface: | Not Reported |
| Feet to sea level: | 7.83 | Note: | Not Reported |
| Level reading date: | 1974-09-25 | Feet below surface: | Not Reported |
| Feet to sea level: | 7.62 | Note: | Not Reported |
| Level reading date: | 1974-09-05 | Feet below surface: | Not Reported |
| Feet to sea level: | 7.95 | Note: | Not Reported |
| Level reading date: | 1974-06-28 | Feet below surface: | Not Reported |
| Feet to sea level: | 7.98 | Note: | Not Reported |
| Level reading date: | 1974-03-19 | Feet below surface: | Not Reported |
| Feet to sea level: | 8.20 | Note: | Not Reported |
| Level reading date: | 1974-01-09 | Feet below surface: | Not Reported |
| Feet to sea level: | 8.24 | Note: | Not Reported |
| Level reading date: | 1973-09-25 | Feet below surface: | Not Reported |
| Feet to sea level: | 7.29 | Note: | Not Reported |
| Level reading date: | 1973-07-09 | Feet below surface: | Not Reported |
| Feet to sea level: | 7.77 | Note: | Not Reported |
| Level reading date: | 1973-04-03 | Feet below surface: | Not Reported |
| Feet to sea level: | 7.58 | Note: | Not Reported |
| Level reading date: | 1972-12-27 | Feet below surface: | Not Reported |
| Feet to sea level: | 7.37 | Note: | Not Reported |
| Level reading date: | 1972-09-29 | Feet below surface: | Not Reported |
| Feet to sea level: | 7.04 | Note: | Not Reported |
| Level reading date: | 1972-07-10 | Feet below surface: | Not Reported |
| Feet to sea level: | 7.67 | Note: | Not Reported |
| Level reading date: | 1972-03-28 | Feet below surface: | Not Reported |
| Feet to sea level: | 6.77 | Note: | Not Reported |
| Level reading date: | 1972-01-13 | Feet below surface: | Not Reported |
| Feet to sea level: | 6.94 | Note: | Not Reported |
| Level reading date: | 1971-09-23 | Feet below surface: | Not Reported |
| Feet to sea level: | 7.01 | Note: | Not Reported |
| Level reading date: | 1971-07-28 | Feet below surface: | Not Reported |
| Feet to sea level: | 8.33 | Note: | Not Reported |
| Level reading date: | 1971-05-05 | Feet below surface: | Not Reported |
| Feet to sea level: | 7.33 | Note: | Not Reported |

| | | | |
|---|---|---|---|
| Level reading date: | 1971-03-08 | Feet below surface: | Not Reported |
| Feet to sea level: | 5.38 | Note: | Not Reported |
| Level reading date: | 1971-02-09 | Feet below surface: | Not Reported |
| Feet to sea level: | 6.59 | Note: | Not Reported |
| Level reading date: | 1970-10-30 | Feet below surface: | Not Reported |
| Feet to sea level: | 6.38 | Note: | Not Reported |
| Level reading date: | 1970-05-08 | Feet below surface: | Not Reported |
| Feet to sea level: | 6.67 | Note: | Not Reported |
| Level reading date: | 1970-03-13 | Feet below surface: | Not Reported |
| Feet to sea level: | 6.38 | Note: | Not Reported |
| Level reading date: | 1970-02-06 | Feet below surface: | Not Reported |
| Feet to sea level: | 5.97 | Note: | Not Reported |
| Level reading date: | 1969-11-10 | Feet below surface: | Not Reported |
| Feet to sea level: | 5.90 | Note: | Not Reported |
| Level reading date: | 1969-09-02 | Feet below surface: | Not Reported |
| Feet to sea level: | 5.69 | Note: | Not Reported |
| Level reading date: | 1969-08-04 | Feet below surface: | Not Reported |
| Feet to sea level: | 5.48 | Note: | Not Reported |
| Level reading date: | 1969-07-02 | Feet below surface: | Not Reported |
| Feet to sea level: | 5.14 | Note: | Not Reported |
| Level reading date: | 1969-05-28 | Feet below surface: | Not Reported |
| Feet to sea level: | 5.00 | Note: | Not Reported |
| Level reading date: | 1969-04-22 | Feet below surface: | Not Reported |
| Feet to sea level: | 4.99 | Note: | Not Reported |
| Level reading date: | 1969-04-01 | Feet below surface: | Not Reported |
| Feet to sea level: | 4.79 | Note: | Not Reported |
| Level reading date: | 1969-03-01 | Feet below surface: | Not Reported |
| Feet to sea level: | 4.59 | Note: | Not Reported |
| Level reading date: | 1969-01-30 | Feet below surface: | Not Reported |
| Feet to sea level: | 4.57 | Note: | Not Reported |
| Level reading date: | 1969-01-08 | Feet below surface: | Not Reported |
| Feet to sea level: | 4.39 | Note: | Not Reported |
| Level reading date: | 1968-12-03 | Feet below surface: | Not Reported |
| Feet to sea level: | 4.07 | Note: | Not Reported |
| Level reading date: | 1968-11-06 | Feet below surface: | Not Reported |
| Feet to sea level: | 3.87 | Note: | Not Reported |
| Level reading date: | 1968-09-30 | Feet below surface: | Not Reported |
| Feet to sea level: | 3.94 | Note: | Not Reported |
| Level reading date: | 1968-08-28 | Feet below surface: | Not Reported |
| Feet to sea level: | 3.92 | Note: | Not Reported |
| Level reading date: | 1968-07-29 | Feet below surface: | Not Reported |
| Feet to sea level: | 4.13 | Note: | Not Reported |

| | | | |
|---|---|---|---|
| Level reading date: | 1968-06-26 | Feet below surface: | Not Reported |
| Feet to sea level: | 4.15 | Note: | Not Reported |
| Level reading date: | 1968-05-28 | Feet below surface: | Not Reported |
| Feet to sea level: | 4.12 | Note: | Not Reported |
| Level reading date: | 1968-04-22 | Feet below surface: | Not Reported |
| Feet to sea level: | 4.40 | Note: | Not Reported |
| Level reading date: | 1968-03-27 | Feet below surface: | Not Reported |
| Feet to sea level: | 4.29 | Note: | Not Reported |
| Level reading date: | 1968-03-06 | Feet below surface: | Not Reported |
| Feet to sea level: | 4.01 | Note: | Not Reported |
| Level reading date: | 1968-02-05 | Feet below surface: | Not Reported |
| Feet to sea level: | 4.29 | Note: | Not Reported |
| Level reading date: | 1968-01-02 | Feet below surface: | Not Reported |
| Feet to sea level: | 4.63 | Note: | Not Reported |
| Level reading date: | 1967-11-29 | Feet below surface: | Not Reported |
| Feet to sea level: | 3.93 | Note: | Not Reported |
| Level reading date: | 1967-10-20 | Feet below surface: | Not Reported |
| Feet to sea level: | 3.62 | Note: | Not Reported |
| Level reading date: | 1967-09-26 | Feet below surface: | Not Reported |
| Feet to sea level: | 3.82 | Note: | Not Reported |
| Level reading date: | 1967-09-07 | Feet below surface: | Not Reported |
| Feet to sea level: | 3.82 | Note: | Not Reported |
| Level reading date: | 1967-07-28 | Feet below surface: | Not Reported |
| Feet to sea level: | 3.56 | Note: | Not Reported |
| Level reading date: | 1967-07-06 | Feet below surface: | Not Reported |
| Feet to sea level: | 3.57 | Note: | Not Reported |
| Level reading date: | 1967-05-31 | Feet below surface: | Not Reported |
| Feet to sea level: | 3.67 | Note: | Not Reported |
| Level reading date: | 1967-05-04 | Feet below surface: | Not Reported |
| Feet to sea level: | 3.38 | Note: | Not Reported |
| Level reading date: | 1967-03-29 | Feet below surface: | Not Reported |
| Feet to sea level: | 3.48 | Note: | Not Reported |
| Level reading date: | 1967-02-24 | Feet below surface: | Not Reported |
| Feet to sea level: | 3.25 | Note: | Not Reported |
| Level reading date: | 1967-01-31 | Feet below surface: | Not Reported |
| Feet to sea level: | 1.93 | Note: | Not Reported |
| Level reading date: | 1966-12-23 | Feet below surface: | Not Reported |
| Feet to sea level: | 3.09 | Note: | Not Reported |
| Level reading date: | 1966-12-01 | Feet below surface: | Not Reported |
| Feet to sea level: | 2.96 | Note: | Not Reported |
| Level reading date: | 1966-10-25 | Feet below surface: | Not Reported |
| Feet to sea level: | 2.68 | Note: | Not Reported |

| | | | |
|---|---|---|---|
| Level reading date: | 1966-09-30 | Feet below surface: | Not Reported |
| Feet to sea level: | 2.66 | Note: | Not Reported |
| Level reading date: | 1966-08-29 | Feet below surface: | Not Reported |
| Feet to sea level: | 2.64 | Note: | Not Reported |
| Level reading date: | 1966-07-29 | Feet below surface: | Not Reported |
| Feet to sea level: | 2.59 | Note: | Not Reported |
| Level reading date: | 1966-06-27 | Feet below surface: | Not Reported |
| Feet to sea level: | 2.94 | Note: | Not Reported |
| Level reading date: | 1966-05-26 | Feet below surface: | Not Reported |
| Feet to sea level: | 3.17 | Note: | Not Reported |
| Level reading date: | 1966-05-04 | Feet below surface: | Not Reported |
| Feet to sea level: | 3.16 | Note: | Not Reported |
| Level reading date: | 1966-03-30 | Feet below surface: | Not Reported |
| Feet to sea level: | 3.31 | Note: | Not Reported |
| Level reading date: | 1966-03-02 | Feet below surface: | Not Reported |
| Feet to sea level: | 3.07 | Note: | Not Reported |
| Level reading date: | 1966-01-28 | Feet below surface: | Not Reported |
| Feet to sea level: | 3.08 | Note: | Not Reported |
| Level reading date: | 1965-12-30 | Feet below surface: | Not Reported |
| Feet to sea level: | 3.41 | Note: | Not Reported |
| Level reading date: | 1965-12-02 | Feet below surface: | Not Reported |
| Feet to sea level: | 3.12 | Note: | Not Reported |
| Level reading date: | 1965-10-28 | Feet below surface: | Not Reported |
| Feet to sea level: | 3.09 | Note: | Not Reported |
| Level reading date: | 1965-10-07 | Feet below surface: | Not Reported |
| Feet to sea level: | 3.07 | Note: | Not Reported |
| Level reading date: | 1965-09-09 | Feet below surface: | Not Reported |
| Feet to sea level: | 3.09 | Note: | Not Reported |
| Level reading date: | 1965-07-23 | Feet below surface: | Not Reported |
| Feet to sea level: | 3.13 | Note: | Not Reported |
| Level reading date: | 1965-06-24 | Feet below surface: | Not Reported |
| Feet to sea level: | 3.15 | Note: | Not Reported |
| Level reading date: | 1965-05-24 | Feet below surface: | Not Reported |
| Feet to sea level: | 3.28 | Note: | Not Reported |
| Level reading date: | 1965-05-04 | Feet below surface: | Not Reported |
| Feet to sea level: | 3.31 | Note: | Not Reported |
| Level reading date: | 1965-03-25 | Feet below surface: | Not Reported |
| Feet to sea level: | 3.03 | Note: | Not Reported |
| Level reading date: | 1965-02-24 | Feet below surface: | Not Reported |
| Feet to sea level: | 3.00 | Note: | Not Reported |
| Level reading date: | 1965-01-29 | Feet below surface: | Not Reported |
| Feet to sea level: | 2.80 | Note: | Not Reported |

| | | | |
|---|---|---|---|
| Level reading date: | 1964-12-31 | Feet below surface: | Not Reported |
| Feet to sea level: | 2.49 | Note: | Not Reported |
| Level reading date: | 1964-11-25 | Feet below surface: | Not Reported |
| Feet to sea level: | 2.69 | Note: | Not Reported |
| Level reading date: | 1964-11-02 | Feet below surface: | Not Reported |
| Feet to sea level: | 2.72 | Note: | Not Reported |
| Level reading date: | 1964-10-01 | Feet below surface: | Not Reported |
| Feet to sea level: | 2.57 | Note: | Not Reported |
| Level reading date: | 1964-09-02 | Feet below surface: | Not Reported |
| Feet to sea level: | 2.32 | Note: | Not Reported |
| Level reading date: | 1964-07-27 | Feet below surface: | Not Reported |
| Feet to sea level: | 2.89 | Note: | Not Reported |
| Level reading date: | 1964-07-06 | Feet below surface: | Not Reported |
| Feet to sea level: | 2.79 | Note: | Not Reported |
| Level reading date: | 1964-05-28 | Feet below surface: | Not Reported |
| Feet to sea level: | 2.74 | Note: | Not Reported |
| Level reading date: | 1964-04-23 | Feet below surface: | Not Reported |
| Feet to sea level: | 2.76 | Note: | Not Reported |
| Level reading date: | 1964-03-30 | Feet below surface: | Not Reported |
| Feet to sea level: | 2.85 | Note: | Not Reported |
| Level reading date: | 1964-02-28 | Feet below surface: | Not Reported |
| Feet to sea level: | 2.58 | Note: | Not Reported |
| Level reading date: | 1964-01-28 | Feet below surface: | Not Reported |
| Feet to sea level: | 2.45 | Note: | Not Reported |
| Level reading date: | 1963-12-31 | Feet below surface: | Not Reported |
| Feet to sea level: | 2.20 | Note: | Not Reported |
| Level reading date: | 1963-12-05 | Feet below surface: | Not Reported |
| Feet to sea level: | 2.14 | Note: | Not Reported |
| Level reading date: | 1963-11-05 | Feet below surface: | Not Reported |
| Feet to sea level: | 2.14 | Note: | Not Reported |
| Level reading date: | 1963-09-30 | Feet below surface: | Not Reported |
| Feet to sea level: | 2.23 | Note: | Not Reported |
| Level reading date: | 1963-09-03 | Feet below surface: | Not Reported |
| Feet to sea level: | 2.44 | Note: | Not Reported |
| Level reading date: | 1963-07-30 | Feet below surface: | Not Reported |
| Feet to sea level: | 2.43 | Note: | Not Reported |
| Level reading date: | 1963-07-02 | Feet below surface: | Not Reported |
| Feet to sea level: | 2.61 | Note: | Not Reported |
| Level reading date: | 1963-06-03 | Feet below surface: | Not Reported |
| Feet to sea level: | 2.92 | Note: | Not Reported |
| Level reading date: | 1963-04-25 | Feet below surface: | Not Reported |
| Feet to sea level: | 3.04 | Note: | Not Reported |

| | | | |
|---|---|---|---|
| Level reading date: | 1963-03-29 | Feet below surface: | Not Reported |
| Feet to sea level: | 3.04 | Note: | Not Reported |
| Level reading date: | 1963-02-28 | Feet below surface: | Not Reported |
| Feet to sea level: | 3.02 | Note: | Not Reported |
| Level reading date: | 1963-01-31 | Feet below surface: | Not Reported |
| Feet to sea level: | 3.06 | Note: | Not Reported |
| Level reading date: | 1963-01-03 | Feet below surface: | Not Reported |
| Feet to sea level: | 3.17 | Note: | Not Reported |
| Level reading date: | 1962-12-04 | Feet below surface: | Not Reported |
| Feet to sea level: | 3.07 | Note: | Not Reported |
| Level reading date: | 1962-10-03 | Feet below surface: | Not Reported |
| Feet to sea level: | 2.96 | Note: | Not Reported |
| Level reading date: | 1962-08-31 | Feet below surface: | Not Reported |
| Feet to sea level: | 3.03 | Note: | Not Reported |
| Level reading date: | 1962-07-30 | Feet below surface: | Not Reported |
| Feet to sea level: | 3.45 | Note: | Not Reported |
| Level reading date: | 1962-07-02 | Feet below surface: | Not Reported |
| Feet to sea level: | 3.37 | Note: | Not Reported |
| Level reading date: | 1962-05-29 | Feet below surface: | Not Reported |
| Feet to sea level: | 4.36 | Note: | Not Reported |
| Level reading date: | 1962-04-26 | Feet below surface: | Not Reported |
| Feet to sea level: | 3.75 | Note: | Not Reported |
| Level reading date: | 1962-03-27 | Feet below surface: | Not Reported |
| Feet to sea level: | 3.36 | Note: | Not Reported |
| Level reading date: | 1962-03-05 | Feet below surface: | Not Reported |
| Feet to sea level: | 3.27 | Note: | Not Reported |
| Level reading date: | 1962-01-31 | Feet below surface: | Not Reported |
| Feet to sea level: | 3.00 | Note: | Not Reported |
| Level reading date: | 1961-12-28 | Feet below surface: | Not Reported |
| Feet to sea level: | 3.08 | Note: | Not Reported |
| Level reading date: | 1961-11-28 | Feet below surface: | Not Reported |
| Feet to sea level: | 2.89 | Note: | Not Reported |
| Level reading date: | 1961-10-31 | Feet below surface: | Not Reported |
| Feet to sea level: | 2.42 | Note: | Not Reported |
| Level reading date: | 1961-09-28 | Feet below surface: | Not Reported |
| Feet to sea level: | 2.63 | Note: | Not Reported |
| Level reading date: | 1961-08-31 | Feet below surface: | Not Reported |
| Feet to sea level: | 2.88 | Note: | Not Reported |
| Level reading date: | 1961-08-01 | Feet below surface: | Not Reported |
| Feet to sea level: | 2.59 | Note: | Not Reported |
| Level reading date: | 1961-06-29 | Feet below surface: | Not Reported |
| Feet to sea level: | 2.60 | Note: | Not Reported |

| | | | |
|---|---|---|---|
| Level reading date: | 1961-05-31 | Feet below surface: | Not Reported |
| Feet to sea level: | 2.91 | Note: | Not Reported |
| Level reading date: | 1961-04-26 | Feet below surface: | Not Reported |
| Feet to sea level: | 2.61 | Note: | Not Reported |
| Level reading date: | 1961-03-28 | Feet below surface: | Not Reported |
| Feet to sea level: | 2.43 | Note: | Not Reported |
| Level reading date: | 1961-03-01 | Feet below surface: | Not Reported |
| Feet to sea level: | 2.12 | Note: | Not Reported |
| Level reading date: | 1961-01-30 | Feet below surface: | Not Reported |
| Feet to sea level: | 1.97 | Note: | Not Reported |
| Level reading date: | 1960-12-06 | Feet below surface: | Not Reported |
| Feet to sea level: | 1.57 | Note: | Not Reported |
| Level reading date: | 1960-11-02 | Feet below surface: | Not Reported |
| Feet to sea level: | 1.46 | Note: | Not Reported |
| Level reading date: | 1960-09-28 | Feet below surface: | Not Reported |
| Feet to sea level: | 1.23 | Note: | Not Reported |
| Level reading date: | 1960-08-30 | Feet below surface: | Not Reported |
| Feet to sea level: | 1.09 | Note: | Not Reported |
| Level reading date: | 1960-08-02 | Feet below surface: | Not Reported |
| Feet to sea level: | 1.10 | Note: | Not Reported |
| Level reading date: | 1960-06-30 | Feet below surface: | Not Reported |
| Feet to sea level: | 1.24 | Note: | Not Reported |
| Level reading date: | 1960-06-02 | Feet below surface: | Not Reported |
| Feet to sea level: | 1.44 | Note: | Not Reported |
| Level reading date: | 1960-05-04 | Feet below surface: | Not Reported |
| Feet to sea level: | 1.32 | Note: | Not Reported |
| Level reading date: | 1960-03-29 | Feet below surface: | Not Reported |
| Feet to sea level: | 1.26 | Note: | Not Reported |
| Level reading date: | 1960-03-08 | Feet below surface: | Not Reported |
| Feet to sea level: | 1.16 | Note: | Not Reported |
| Level reading date: | 1960-01-27 | Feet below surface: | Not Reported |
| Feet to sea level: | 0.94 | Note: | Not Reported |
| Level reading date: | 1960-01-05 | Feet below surface: | Not Reported |
| Feet to sea level: | 0.93 | Note: | Not Reported |
| Level reading date: | 1959-12-01 | Feet below surface: | Not Reported |
| Feet to sea level: | 0.60 | Note: | Not Reported |
| Level reading date: | 1959-11-02 | Feet below surface: | Not Reported |
| Feet to sea level: | 0.71 | Note: | Not Reported |
| Level reading date: | 1959-10-06 | Feet below surface: | Not Reported |
| Feet to sea level: | 0.53 | Note: | Not Reported |
| Level reading date: | 1959-09-03 | Feet below surface: | Not Reported |
| Feet to sea level: | 0.73 | Note: | Not Reported |

| | | | |
|---|---|---|---|
| Level reading date: | 1959-08-04 | Feet below surface: | Not Reported |
| Feet to sea level: | 0.87 | Note: | Not Reported |
| Level reading date: | 1959-07-02 | Feet below surface: | Not Reported |
| Feet to sea level: | 1.12 | Note: | Not Reported |
| Level reading date: | 1959-06-01 | Feet below surface: | Not Reported |
| Feet to sea level: | 1.41 | Note: | Not Reported |
| Level reading date: | 1959-05-06 | Feet below surface: | Not Reported |
| Feet to sea level: | 1.36 | Note: | Not Reported |
| Level reading date: | 1959-04-03 | Feet below surface: | Not Reported |
| Feet to sea level: | 1.54 | Note: | Not Reported |
| Level reading date: | 1959-03-02 | Feet below surface: | Not Reported |
| Feet to sea level: | 1.59 | Note: | Not Reported |
| Level reading date: | 1959-01-29 | Feet below surface: | Not Reported |
| Feet to sea level: | 1.34 | Note: | Not Reported |
| Level reading date: | 1959-01-07 | Feet below surface: | Not Reported |
| Feet to sea level: | 1.47 | Note: | Not Reported |
| Level reading date: | 1958-10-30 | Feet below surface: | Not Reported |
| Feet to sea level: | 1.16 | Note: | Not Reported |
| Level reading date: | 1958-08-28 | Feet below surface: | Not Reported |
| Feet to sea level: | 0.94 | Note: | Not Reported |
| Level reading date: | 1958-07-29 | Feet below surface: | Not Reported |
| Feet to sea level: | 1.14 | Note: | Not Reported |
| Level reading date: | 1958-06-30 | Feet below surface: | Not Reported |
| Feet to sea level: | 1.14 | Note: | Not Reported |
| Level reading date: | 1958-05-29 | Feet below surface: | Not Reported |
| Feet to sea level: | 1.20 | Note: | Not Reported |
| Level reading date: | 1958-05-01 | Feet below surface: | Not Reported |
| Feet to sea level: | 0.79 | Note: | Not Reported |
| Level reading date: | 1958-04-08 | Feet below surface: | Not Reported |
| Feet to sea level: | 0.59 | Note: | Not Reported |
| Level reading date: | 1958-03-03 | Feet below surface: | Not Reported |
| Feet to sea level: | 0.40 | Note: | Not Reported |
| Level reading date: | 1958-01-28 | Feet below surface: | Not Reported |
| Feet to sea level: | 0.16 | Note: | Not Reported |
| Level reading date: | 1957-12-31 | Feet below surface: | Not Reported |
| Feet to sea level: | -0.04 | Note: | Not Reported |
| Level reading date: | 1957-11-22 | Feet below surface: | Not Reported |
| Feet to sea level: | -0.19 | Note: | Not Reported |
| Level reading date: | 1957-10-30 | Feet below surface: | Not Reported |
| Feet to sea level: | -0.23 | Note: | Not Reported |
| Level reading date: | 1957-09-24 | Feet below surface: | Not Reported |
| Feet to sea level: | -0.43 | Note: | Not Reported |

| | | | |
|---|---|---|---|
| Level reading date: | 1957-09-04 | Feet below surface: | Not Reported |
| Feet to sea level: | -0.21 | Note: | Not Reported |
| Level reading date: | 1957-07-24 | Feet below surface: | Not Reported |
| Feet to sea level: | -0.24 | Note: | Not Reported |
| Level reading date: | 1957-06-27 | Feet below surface: | Not Reported |
| Feet to sea level: | -0.12 | Note: | Not Reported |
| Level reading date: | 1957-05-28 | Feet below surface: | Not Reported |
| Feet to sea level: | 0.09 | Note: | Not Reported |
| Level reading date: | 1957-04-24 | Feet below surface: | Not Reported |
| Feet to sea level: | 0.17 | Note: | Not Reported |
| Level reading date: | 1957-03-27 | Feet below surface: | Not Reported |
| Feet to sea level: | 0.07 | Note: | Not Reported |
| Level reading date: | 1957-02-27 | Feet below surface: | Not Reported |
| Feet to sea level: | 0.21 | Note: | Not Reported |
| Level reading date: | 1957-01-25 | Feet below surface: | Not Reported |
| Feet to sea level: | -0.03 | Note: | Not Reported |
| Level reading date: | 1956-12-20 | Feet below surface: | Not Reported |
| Feet to sea level: | -0.16 | Note: | Not Reported |
| Level reading date: | 1956-11-29 | Feet below surface: | Not Reported |
| Feet to sea level: | -0.18 | Note: | Not Reported |
| Level reading date: | 1956-10-02 | Feet below surface: | Not Reported |
| Feet to sea level: | -0.31 | Note: | Not Reported |
| Level reading date: | 1956-09-04 | Feet below surface: | Not Reported |
| Feet to sea level: | -0.41 | Note: | Not Reported |
| Level reading date: | 1956-08-02 | Feet below surface: | Not Reported |
| Feet to sea level: | -0.35 | Note: | Not Reported |
| Level reading date: | 1956-07-03 | Feet below surface: | Not Reported |
| Feet to sea level: | -0.33 | Note: | Not Reported |
| Level reading date: | 1956-06-05 | Feet below surface: | Not Reported |
| Feet to sea level: | -0.17 | Note: | Not Reported |
| Level reading date: | 1956-05-03 | Feet below surface: | Not Reported |
| Feet to sea level: | -0.28 | Note: | Not Reported |
| Level reading date: | 1956-03-29 | Feet below surface: | Not Reported |
| Feet to sea level: | -0.56 | Note: | Not Reported |
| Level reading date: | 1956-03-05 | Feet below surface: | Not Reported |
| Feet to sea level: | -0.69 | Note: | Not Reported |
| Level reading date: | 1956-02-03 | Feet below surface: | Not Reported |
| Feet to sea level: | -0.96 | Note: | Not Reported |
| Level reading date: | 1955-12-22 | Feet below surface: | Not Reported |
| Feet to sea level: | -1.11 | Note: | Not Reported |
| Level reading date: | 1955-12-02 | Feet below surface: | Not Reported |
| Feet to sea level: | -1.43 | Note: | Not Reported |

| | | | |
|---|---|---|---|
| Level reading date: | 1955-11-04 | Feet below surface: | Not Reported |
| Feet to sea level: | -1.66 | Note: | Not Reported |
| Level reading date: | 1955-10-07 | Feet below surface: | Not Reported |
| Feet to sea level: | -1.88 | Note: | Not Reported |
| Level reading date: | 1955-08-25 | Feet below surface: | Not Reported |
| Feet to sea level: | -2.01 | Note: | Not Reported |
| Level reading date: | 1955-07-26 | Feet below surface: | Not Reported |
| Feet to sea level: | -1.97 | Note: | Not Reported |
| Level reading date: | 1955-06-23 | Feet below surface: | Not Reported |
| Feet to sea level: | -1.71 | Note: | Not Reported |
| Level reading date: | 1955-05-24 | Feet below surface: | Not Reported |
| Feet to sea level: | -1.47 | Note: | Not Reported |
| Level reading date: | 1955-04-26 | Feet below surface: | Not Reported |
| Feet to sea level: | -1.34 | Note: | Not Reported |
| Level reading date: | 1955-03-29 | Feet below surface: | Not Reported |
| Feet to sea level: | -1.54 | Note: | Not Reported |
| Level reading date: | 1955-02-21 | Feet below surface: | Not Reported |
| Feet to sea level: | -1.71 | Note: | Not Reported |
| Level reading date: | 1955-01-25 | Feet below surface: | Not Reported |
| Feet to sea level: | -1.77 | Note: | Not Reported |
| Level reading date: | 1954-12-27 | Feet below surface: | Not Reported |
| Feet to sea level: | -2.03 | Note: | Not Reported |
| Level reading date: | 1954-12-02 | Feet below surface: | Not Reported |
| Feet to sea level: | -2.29 | Note: | Not Reported |
| Level reading date: | 1954-10-28 | Feet below surface: | Not Reported |
| Feet to sea level: | -2.61 | Note: | Not Reported |
| Level reading date: | 1954-10-05 | Feet below surface: | Not Reported |
| Feet to sea level: | -2.79 | Note: | Not Reported |
| Level reading date: | 1954-08-25 | Feet below surface: | Not Reported |
| Feet to sea level: | -2.62 | Note: | Not Reported |
| Level reading date: | 1954-07-29 | Feet below surface: | Not Reported |
| Feet to sea level: | -2.74 | Note: | Not Reported |

---

**B13**
**WSW**
**1/2 - 1 Mile**
**Lower**

**FED USGS** **USGS40000828293**

| | | | |
|---|---|---|---|
| Organization ID: | USGS-NY | Organization Name: | USGS New York Water Science Center |
| Monitor Location: | K 3301. 1 | Type: | Well |
| Description: | Not Reported | HUC: | 02030201 |
| Drainage Area: | Not Reported | Drainage Area Units: | Not Reported |
| Contrib Drainage Area: | Not Reported | Contrib Drainage Area Unts: | Not Reported |
| Aquifer: | Northern Atlantic Coastal Plain aquifer system | | |
| Formation Type: | Glacial Aquifer, Upper | Aquifer Type: | Not Reported |
| Construction Date: | 19840301 | Well Depth: | 70 |

| | | | |
|---|---|---|---|
| Well Depth Units: | ft | Well Hole Depth: | 70 |
| Well Hole Depth Units: | ft | | |

| | | | |
|---|---|---|---|
| Ground water levels,Number of Measurements: | 136 | Level reading date: | 2005-02-15 |
| Feet below surface: | Not Reported | Feet to sea level: | 17.93 |
| Note: | Not Reported | | |

| | | | |
|---|---|---|---|
| Level reading date: | 2005-01-21 | Feet below surface: | Not Reported |
| Feet to sea level: | 18.11 | Note: | Not Reported |
| Level reading date: | 2004-12-15 | Feet below surface: | Not Reported |
| Feet to sea level: | 17.65 | Note: | Not Reported |
| Level reading date: | 2004-11-30 | Feet below surface: | Not Reported |
| Feet to sea level: | 17.90 | Note: | Not Reported |
| Level reading date: | 2004-10-21 | Feet below surface: | Not Reported |
| Feet to sea level: | 18.16 | Note: | Not Reported |
| Level reading date: | 2004-09-21 | Feet below surface: | Not Reported |
| Feet to sea level: | 18.10 | Note: | Not Reported |
| Level reading date: | 2004-08-25 | Feet below surface: | Not Reported |
| Feet to sea level: | 17.98 | Note: | Not Reported |
| Level reading date: | 2004-07-20 | Feet below surface: | Not Reported |
| Feet to sea level: | 18.07 | Note: | Not Reported |
| Level reading date: | 2004-06-16 | Feet below surface: | Not Reported |
| Feet to sea level: | 18.05 | Note: | Not Reported |
| Level reading date: | 2004-05-25 | Feet below surface: | Not Reported |
| Feet to sea level: | 18.32 | Note: | Not Reported |
| Level reading date: | 2004-04-30 | Feet below surface: | Not Reported |
| Feet to sea level: | 17.64 | Note: | Not Reported |
| Level reading date: | 2004-03-21 | Feet below surface: | Not Reported |
| Feet to sea level: | 17.53 | Note: | Not Reported |
| Level reading date: | 2004-02-25 | Feet below surface: | Not Reported |
| Feet to sea level: | 17.74 | Note: | Not Reported |
| Level reading date: | 2003-11-25 | Feet below surface: | Not Reported |
| Feet to sea level: | 17.38 | Note: | Not Reported |
| Level reading date: | 2003-11-19 | Feet below surface: | Not Reported |
| Feet to sea level: | 17.73 | Note: | Not Reported |
| Level reading date: | 2003-10-29 | Feet below surface: | Not Reported |
| Feet to sea level: | 18.06 | Note: | Not Reported |
| Level reading date: | 2003-09-24 | Feet below surface: | Not Reported |
| Feet to sea level: | 17.98 | Note: | Not Reported |
| Level reading date: | 2003-08-26 | Feet below surface: | Not Reported |
| Feet to sea level: | 18.00 | Note: | Not Reported |
| Level reading date: | 2003-07-21 | Feet below surface: | Not Reported |
| Feet to sea level: | 18.00 | Note: | Not Reported |

| | | | |
|---|---|---|---|
| Level reading date: | 2003-06-25 | Feet below surface: | Not Reported |
| Feet to sea level: | 17.30 | Note: | Not Reported |
| Level reading date: | 2003-05-20 | Feet below surface: | Not Reported |
| Feet to sea level: | 16.46 | Note: | Not Reported |
| Level reading date: | 2003-04-28 | Feet below surface: | Not Reported |
| Feet to sea level: | 16.50 | Note: | Not Reported |
| Level reading date: | 2003-03-17 | Feet below surface: | Not Reported |
| Feet to sea level: | 15.97 | Note: | Not Reported |
| Level reading date: | 2003-01-28 | Feet below surface: | Not Reported |
| Feet to sea level: | 14.80 | Note: | Not Reported |
| Level reading date: | 2002-12-27 | Feet below surface: | Not Reported |
| Feet to sea level: | 14.27 | Note: | Not Reported |
| Level reading date: | 2002-11-26 | Feet below surface: | Not Reported |
| Feet to sea level: | 13.89 | Note: | Not Reported |
| Level reading date: | 2002-10-21 | Feet below surface: | Not Reported |
| Feet to sea level: | 13.65 | Note: | Not Reported |
| Level reading date: | 2002-09-25 | Feet below surface: | Not Reported |
| Feet to sea level: | 13.35 | Note: | Not Reported |
| Level reading date: | 2002-06-18 | Feet below surface: | Not Reported |
| Feet to sea level: | 12.96 | Note: | Not Reported |
| Level reading date: | 2002-05-29 | Feet below surface: | Not Reported |
| Feet to sea level: | 13.27 | Note: | Not Reported |
| Level reading date: | 2002-04-24 | Feet below surface: | Not Reported |
| Feet to sea level: | 13.18 | Note: | Not Reported |
| Level reading date: | 2002-03-21 | Feet below surface: | Not Reported |
| Feet to sea level: | 13.99 | Note: | Not Reported |
| Level reading date: | 2002-02-27 | Feet below surface: | Not Reported |
| Feet to sea level: | 14.21 | Note: | Not Reported |
| Level reading date: | 2002-01-28 | Feet below surface: | Not Reported |
| Feet to sea level: | 14.15 | Note: | Not Reported |
| Level reading date: | 2001-12-28 | Feet below surface: | Not Reported |
| Feet to sea level: | 14.71 | Note: | Not Reported |
| Level reading date: | 2001-11-15 | Feet below surface: | Not Reported |
| Feet to sea level: | 14.98 | Note: | Not Reported |
| Level reading date: | 2001-10-24 | Feet below surface: | Not Reported |
| Feet to sea level: | 15.45 | Note: | Not Reported |
| Level reading date: | 2001-09-26 | Feet below surface: | Not Reported |
| Feet to sea level: | 15.31 | Note: | Not Reported |
| Level reading date: | 2001-08-30 | Feet below surface: | Not Reported |
| Feet to sea level: | 15.27 | Note: | Not Reported |
| Level reading date: | 2001-07-24 | Feet below surface: | Not Reported |
| Feet to sea level: | 15.40 | Note: | Not Reported |

| | | | |
|---|---|---|---|
| Level reading date: | 2001-06-28 | Feet below surface: | Not Reported |
| Feet to sea level: | 15.22 | Note: | Not Reported |
| Level reading date: | 2001-05-24 | Feet below surface: | Not Reported |
| Feet to sea level: | 15.06 | Note: | Not Reported |
| Level reading date: | 2001-04-25 | Feet below surface: | Not Reported |
| Feet to sea level: | 14.40 | Note: | Not Reported |
| Level reading date: | 2001-03-20 | Feet below surface: | Not Reported |
| Feet to sea level: | 13.62 | Note: | Not Reported |
| Level reading date: | 2001-02-22 | Feet below surface: | Not Reported |
| Feet to sea level: | 13.71 | Note: | Not Reported |
| Level reading date: | 2001-01-17 | Feet below surface: | Not Reported |
| Feet to sea level: | 14.04 | Note: | Not Reported |
| Level reading date: | 2000-12-19 | Feet below surface: | Not Reported |
| Feet to sea level: | 14.47 | Note: | Not Reported |
| Level reading date: | 2000-11-28 | Feet below surface: | Not Reported |
| Feet to sea level: | 14.57 | Note: | Not Reported |
| Level reading date: | 2000-10-24 | Feet below surface: | Not Reported |
| Feet to sea level: | 14.50 | Note: | Not Reported |
| Level reading date: | 2000-09-27 | Feet below surface: | Not Reported |
| Feet to sea level: | 14.53 | Note: | Not Reported |
| Level reading date: | 2000-08-24 | Feet below surface: | Not Reported |
| Feet to sea level: | 14.68 | Note: | Not Reported |
| Level reading date: | 2000-07-27 | Feet below surface: | Not Reported |
| Feet to sea level: | 14.32 | Note: | Not Reported |
| Level reading date: | 2000-06-28 | Feet below surface: | Not Reported |
| Feet to sea level: | 14.20 | Note: | Not Reported |
| Level reading date: | 2000-05-23 | Feet below surface: | Not Reported |
| Feet to sea level: | 14.08 | Note: | Not Reported |
| Level reading date: | 2000-04-27 | Feet below surface: | Not Reported |
| Feet to sea level: | 13.67 | Note: | Not Reported |
| Level reading date: | 2000-03-23 | Feet below surface: | Not Reported |
| Feet to sea level: | 13.63 | Note: | Not Reported |
| Level reading date: | 2000-02-29 | Feet below surface: | Not Reported |
| Feet to sea level: | 13.91 | Note: | Not Reported |
| Level reading date: | 1999-12-13 | Feet below surface: | Not Reported |
| Feet to sea level: | 14.14 | Note: | Not Reported |
| Level reading date: | 1999-11-23 | Feet below surface: | Not Reported |
| Feet to sea level: | 14.03 | Note: | Not Reported |
| Level reading date: | 1999-10-19 | Feet below surface: | Not Reported |
| Feet to sea level: | 14.03 | Note: | Not Reported |
| Level reading date: | 1999-09-23 | Feet below surface: | Not Reported |
| Feet to sea level: | 14.55 | Note: | Not Reported |

| | | | |
|---|---|---|---|
| Level reading date: | 1999-08-17 | Feet below surface: | Not Reported |
| Feet to sea level: | 14.60 | Note: | Not Reported |
| Level reading date: | 1999-07-20 | Feet below surface: | Not Reported |
| Feet to sea level: | 14.81 | Note: | Not Reported |
| Level reading date: | 1999-06-24 | Feet below surface: | Not Reported |
| Feet to sea level: | 14.97 | Note: | Not Reported |
| Level reading date: | 1999-05-18 | Feet below surface: | Not Reported |
| Feet to sea level: | 14.95 | Note: | Not Reported |
| Level reading date: | 1999-04-28 | Feet below surface: | Not Reported |
| Feet to sea level: | 14.73 | Note: | Not Reported |
| Level reading date: | 1999-03-23 | Feet below surface: | Not Reported |
| Feet to sea level: | 14.93 | Note: | Not Reported |
| Level reading date: | 1999-03-02 | Feet below surface: | Not Reported |
| Feet to sea level: | 15.53 | Note: | Not Reported |
| Level reading date: | 1999-01-27 | Feet below surface: | Not Reported |
| Feet to sea level: | 15.64 | Note: | Not Reported |
| Level reading date: | 1998-11-24 | Feet below surface: | Not Reported |
| Feet to sea level: | 16.67 | Note: | Not Reported |
| Level reading date: | 1998-10-29 | Feet below surface: | Not Reported |
| Feet to sea level: | 17.12 | Note: | Not Reported |
| Level reading date: | 1998-09-29 | Feet below surface: | Not Reported |
| Feet to sea level: | 17.31 | Note: | Not Reported |
| Level reading date: | 1998-09-01 | Feet below surface: | Not Reported |
| Feet to sea level: | 17.65 | Note: | Not Reported |
| Level reading date: | 1998-07-28 | Feet below surface: | Not Reported |
| Feet to sea level: | 17.91 | Note: | Not Reported |
| Level reading date: | 1998-06-10 | Feet below surface: | Not Reported |
| Feet to sea level: | 17.38 | Note: | Not Reported |
| Level reading date: | 1998-05-20 | Feet below surface: | Not Reported |
| Feet to sea level: | 17.34 | Note: | Not Reported |
| Level reading date: | 1998-04-29 | Feet below surface: | Not Reported |
| Feet to sea level: | 16.42 | Note: | Not Reported |
| Level reading date: | 1998-03-25 | Feet below surface: | Not Reported |
| Feet to sea level: | 15.66 | Note: | Not Reported |
| Level reading date: | 1998-01-29 | Feet below surface: | Not Reported |
| Feet to sea level: | 16.33 | Note: | Not Reported |
| Level reading date: | 1997-12-17 | Feet below surface: | Not Reported |
| Feet to sea level: | 16.36 | Note: | Not Reported |
| Level reading date: | 1997-11-26 | Feet below surface: | Not Reported |
| Feet to sea level: | 16.74 | Note: | Not Reported |
| Level reading date: | 1997-11-05 | Feet below surface: | Not Reported |
| Feet to sea level: | 16.21 | Note: | Not Reported |

| | | | |
|---|---|---|---|
| Level reading date: | 1997-09-29 | Feet below surface: | Not Reported |
| Feet to sea level: | 17.75 | Note: | Not Reported |
| Level reading date: | 1997-07-23 | Feet below surface: | Not Reported |
| Feet to sea level: | 17.19 | Note: | Not Reported |
| Level reading date: | 1997-06-26 | Feet below surface: | Not Reported |
| Feet to sea level: | 17.68 | Note: | Not Reported |
| Level reading date: | 1997-05-29 | Feet below surface: | Not Reported |
| Feet to sea level: | 17.13 | Note: | Not Reported |
| Level reading date: | 1997-03-18 | Feet below surface: | Not Reported |
| Feet to sea level: | 17.00 | Note: | Not Reported |
| Level reading date: | 1997-02-28 | Feet below surface: | Not Reported |
| Feet to sea level: | 16.98 | Note: | Not Reported |
| Level reading date: | 1997-01-24 | Feet below surface: | Not Reported |
| Feet to sea level: | 16.45 | Note: | Not Reported |
| Level reading date: | 1997-01-07 | Feet below surface: | Not Reported |
| Feet to sea level: | 16.99 | Note: | Not Reported |
| Level reading date: | 1996-09-19 | Feet below surface: | Not Reported |
| Feet to sea level: | 17.13 | Note: | Not Reported |
| Level reading date: | 1996-07-02 | Feet below surface: | Not Reported |
| Feet to sea level: | 17.51 | Note: | Not Reported |
| Level reading date: | 1996-03-13 | Feet below surface: | Not Reported |
| Feet to sea level: | 16.21 | Note: | Not Reported |
| Level reading date: | 1995-11-28 | Feet below surface: | Not Reported |
| Feet to sea level: | 16.10 | Note: | Not Reported |
| Level reading date: | 1995-09-26 | Feet below surface: | Not Reported |
| Feet to sea level: | 16.28 | Note: | Not Reported |
| Level reading date: | 1995-07-19 | Feet below surface: | Not Reported |
| Feet to sea level: | 16.44 | Note: | Not Reported |
| Level reading date: | 1995-05-23 | Feet below surface: | Not Reported |
| Feet to sea level: | 15.97 | Note: | Not Reported |
| Level reading date: | 1995-03-14 | Feet below surface: | Not Reported |
| Feet to sea level: | 15.95 | Note: | Not Reported |
| Level reading date: | 1995-01-25 | Feet below surface: | Not Reported |
| Feet to sea level: | 15.56 | Note: | Not Reported |
| Level reading date: | 1994-12-13 | Feet below surface: | Not Reported |
| Feet to sea level: | 15.62 | Note: | Not Reported |
| Level reading date: | 1994-10-18 | Feet below surface: | Not Reported |
| Feet to sea level: | 16.51 | Note: | Not Reported |
| Level reading date: | 1994-09-21 | Feet below surface: | Not Reported |
| Feet to sea level: | 16.49 | Note: | Not Reported |
| Level reading date: | 1994-08-24 | Feet below surface: | Not Reported |
| Feet to sea level: | 16.44 | Note: | Not Reported |

| | | | |
|---|---|---|---|
| Level reading date: | 1994-07-27 | Feet below surface: | Not Reported |
| Feet to sea level: | 17.01 | Note: | Not Reported |
| Level reading date: | 1994-06-20 | Feet below surface: | Not Reported |
| Feet to sea level: | 16.79 | Note: | Not Reported |
| Level reading date: | 1994-05-17 | Feet below surface: | Not Reported |
| Feet to sea level: | 16.81 | Note: | Not Reported |
| Level reading date: | 1994-04-26 | Feet below surface: | Not Reported |
| Feet to sea level: | 16.30 | Note: | Not Reported |
| Level reading date: | 1994-03-25 | Feet below surface: | Not Reported |
| Feet to sea level: | 15.83 | Note: | Not Reported |
| Level reading date: | 1994-02-22 | Feet below surface: | Not Reported |
| Feet to sea level: | 15.29 | Note: | Not Reported |
| Level reading date: | 1993-12-27 | Feet below surface: | Not Reported |
| Feet to sea level: | 15.00 | Note: | Not Reported |
| Level reading date: | 1993-11-18 | Feet below surface: | Not Reported |
| Feet to sea level: | 15.68 | Note: | Not Reported |
| Level reading date: | 1993-10-28 | Feet below surface: | Not Reported |
| Feet to sea level: | 16.30 | Note: | Not Reported |
| Level reading date: | 1993-09-15 | Feet below surface: | Not Reported |
| Feet to sea level: | 16.23 | Note: | Not Reported |
| Level reading date: | 1993-08-18 | Feet below surface: | Not Reported |
| Feet to sea level: | 16.45 | Note: | Not Reported |
| Level reading date: | 1993-07-15 | Feet below surface: | Not Reported |
| Feet to sea level: | 16.55 | Note: | Not Reported |
| Level reading date: | 1993-06-22 | Feet below surface: | Not Reported |
| Feet to sea level: | 16.77 | Note: | Not Reported |
| Level reading date: | 1993-05-20 | Feet below surface: | Not Reported |
| Feet to sea level: | 16.45 | Note: | Not Reported |
| Level reading date: | 1993-04-29 | Feet below surface: | Not Reported |
| Feet to sea level: | 15.66 | Note: | Not Reported |
| Level reading date: | 1993-03-26 | Feet below surface: | Not Reported |
| Feet to sea level: | 15.16 | Note: | Not Reported |
| Level reading date: | 1993-02-24 | Feet below surface: | Not Reported |
| Feet to sea level: | 14.86 | Note: | Not Reported |
| Level reading date: | 1993-01-26 | Feet below surface: | Not Reported |
| Feet to sea level: | 14.61 | Note: | Not Reported |
| Level reading date: | 1992-12-29 | Feet below surface: | Not Reported |
| Feet to sea level: | 14.67 | Note: | Not Reported |
| Level reading date: | 1992-11-24 | Feet below surface: | Not Reported |
| Feet to sea level: | 14.83 | Note: | Not Reported |
| Level reading date: | 1992-03-18 | Feet below surface: | Not Reported |
| Feet to sea level: | 15.50 | Note: | Not Reported |

| | | | |
|---|---|---|---|
| Level reading date: | 1991-03-20 | Feet below surface: | Not Reported |
| Feet to sea level: | 16.73 | Note: | Not Reported |
| Level reading date: | 1990-04-04 | Feet below surface: | Not Reported |
| Feet to sea level: | 17.50 | Note: | Not Reported |
| Level reading date: | 1990-03-27 | Feet below surface: | Not Reported |
| Feet to sea level: | 16.61 | Note: | Not Reported |
| Level reading date: | 1989-04-11 | Feet below surface: | Not Reported |
| Feet to sea level: | 14.51 | Note: | Not Reported |
| Level reading date: | 1988-06-01 | Feet below surface: | Not Reported |
| Feet to sea level: | 15.82 | Note: | Not Reported |
| Level reading date: | 1985-10-01 | Feet below surface: | Not Reported |
| Feet to sea level: | 16.10 | Note: | Not Reported |
| Level reading date: | 1985-05-21 | Feet below surface: | Not Reported |
| Feet to sea level: | 16.78 | Note: | Not Reported |
| Level reading date: | 1984-12-18 | Feet below surface: | Not Reported |
| Feet to sea level: | 18.60 | Note: | Not Reported |
| Level reading date: | 1984-10-04 | Feet below surface: | Not Reported |
| Feet to sea level: | 20.10 | Note: | Not Reported |
| Level reading date: | 1984-06-28 | Feet below surface: | Not Reported |
| Feet to sea level: | 20.16 | Note: | Not Reported |
| Level reading date: | 1984-03-16 | Feet below surface: | Not Reported |
| Feet to sea level: | 18.46 | Note: | Not Reported |
| Level reading date: | 1984-03-02 | Feet below surface: | Not Reported |
| Feet to sea level: | 18.37 | Note: | Not Reported |

---

**B14**
**WSW**
**1/2 - 1 Mile**
**Lower**

**FED USGS** **USGS40000828284**

| | | | |
|---|---|---|---|
| Organization ID: | USGS-NY | Organization Name: | USGS New York Water Science Center |
| Monitor Location: | K 3261. 1 | Type: | Well |
| Description: | Not Reported | HUC: | 02030201 |
| Drainage Area: | Not Reported | Drainage Area Units: | Not Reported |
| Contrib Drainage Area: | Not Reported | Contrib Drainage Area Unts: | Not Reported |
| Aquifer: | Northern Atlantic Coastal Plain aquifer system | | |
| Formation Type: | Glacial Aquifer, Upper | Aquifer Type: | Not Reported |
| Construction Date: | Not Reported | Well Depth: | 45 |
| Well Depth Units: | ft | Well Hole Depth: | Not Reported |
| Well Hole Depth Units: | Not Reported | | |

| | | | |
|---|---|---|---|
| Ground water levels,Number of Measurements: | 172 | Level reading date: | 2002-01-28 |
| Feet below surface: | Not Reported | Feet to sea level: | 23.61 |
| Note: | Not Reported | | |
| Level reading date: | 2001-12-28 | Feet below surface: | Not Reported |
| Feet to sea level: | 24.06 | Note: | Not Reported |
| Level reading date: | 2001-11-15 | Feet below surface: | Not Reported |

| | | | |
|---|---|---|---|
| Feet to sea level: | 24.59 | Note: | Not Reported |
| Level reading date: | 2001-10-24 | Feet below surface: | Not Reported |
| Feet to sea level: | 25.01 | Note: | Not Reported |
| Level reading date: | 2001-09-26 | Feet below surface: | Not Reported |
| Feet to sea level: | 25.44 | Note: | Not Reported |
| Level reading date: | 2001-08-30 | Feet below surface: | Not Reported |
| Feet to sea level: | 25.37 | Note: | Not Reported |
| Level reading date: | 2001-07-24 | Feet below surface: | Not Reported |
| Feet to sea level: | 25.18 | Note: | Not Reported |
| Level reading date: | 2001-06-28 | Feet below surface: | Not Reported |
| Feet to sea level: | 25.19 | Note: | Not Reported |
| Level reading date: | 2001-05-24 | Feet below surface: | Not Reported |
| Feet to sea level: | 24.70 | Note: | Not Reported |
| Level reading date: | 2001-04-25 | Feet below surface: | Not Reported |
| Feet to sea level: | 23.92 | Note: | Not Reported |
| Level reading date: | 2001-03-20 | Feet below surface: | Not Reported |
| Feet to sea level: | 23.35 | Note: | Not Reported |
| Level reading date: | 2001-02-22 | Feet below surface: | Not Reported |
| Feet to sea level: | 23.31 | Note: | Not Reported |
| Level reading date: | 2001-01-17 | Feet below surface: | Not Reported |
| Feet to sea level: | 23.54 | Note: | Not Reported |
| Level reading date: | 2000-12-19 | Feet below surface: | Not Reported |
| Feet to sea level: | 23.81 | Note: | Not Reported |
| Level reading date: | 2000-11-28 | Feet below surface: | Not Reported |
| Feet to sea level: | 23.96 | Note: | Not Reported |
| Level reading date: | 2000-10-24 | Feet below surface: | Not Reported |
| Feet to sea level: | 24.12 | Note: | Not Reported |
| Level reading date: | 2000-09-27 | Feet below surface: | Not Reported |
| Feet to sea level: | 24.22 | Note: | Not Reported |
| Level reading date: | 2000-08-24 | Feet below surface: | Not Reported |
| Feet to sea level: | 23.99 | Note: | Not Reported |
| Level reading date: | 2000-07-27 | Feet below surface: | Not Reported |
| Feet to sea level: | 23.81 | Note: | Not Reported |
| Level reading date: | 2000-06-28 | Feet below surface: | Not Reported |
| Feet to sea level: | 23.28 | Note: | Not Reported |
| Level reading date: | 2000-05-23 | Feet below surface: | Not Reported |
| Feet to sea level: | 23.03 | Note: | Not Reported |
| Level reading date: | 2000-04-27 | Feet below surface: | Not Reported |
| Feet to sea level: | 22.82 | Note: | Not Reported |
| Level reading date: | 2000-03-23 | Feet below surface: | Not Reported |
| Feet to sea level: | 22.79 | Note: | Not Reported |

| | | | |
|---|---|---|---|
| Level reading date: | 2000-02-29 | Feet below surface: | Not Reported |
| Feet to sea level: | 22.83 | Note: | Not Reported |
| Level reading date: | 1999-12-13 | Feet below surface: | Not Reported |
| Feet to sea level: | 23.24 | Note: | Not Reported |
| Level reading date: | 1999-11-23 | Feet below surface: | Not Reported |
| Feet to sea level: | 23.33 | Note: | Not Reported |
| Level reading date: | 1999-10-19 | Feet below surface: | Not Reported |
| Feet to sea level: | 23.59 | Note: | Not Reported |
| Level reading date: | 1999-09-23 | Feet below surface: | Not Reported |
| Feet to sea level: | 23.82 | Note: | Not Reported |
| Level reading date: | 1999-08-17 | Feet below surface: | Not Reported |
| Feet to sea level: | 24.03 | Note: | Not Reported |
| Level reading date: | 1999-07-20 | Feet below surface: | Not Reported |
| Feet to sea level: | 24.13 | Note: | Not Reported |
| Level reading date: | 1999-06-24 | Feet below surface: | Not Reported |
| Feet to sea level: | 24.17 | Note: | Not Reported |
| Level reading date: | 1999-05-18 | Feet below surface: | Not Reported |
| Feet to sea level: | 24.18 | Note: | Not Reported |
| Level reading date: | 1999-04-28 | Feet below surface: | Not Reported |
| Feet to sea level: | 24.22 | Note: | Not Reported |
| Level reading date: | 1999-03-23 | Feet below surface: | Not Reported |
| Feet to sea level: | 24.37 | Note: | Not Reported |
| Level reading date: | 1999-03-02 | Feet below surface: | Not Reported |
| Feet to sea level: | 24.62 | Note: | Not Reported |
| Level reading date: | 1999-01-27 | Feet below surface: | Not Reported |
| Feet to sea level: | 25.10 | Note: | Not Reported |
| Level reading date: | 1998-11-24 | Feet below surface: | Not Reported |
| Feet to sea level: | 26.29 | Note: | Not Reported |
| Level reading date: | 1998-10-29 | Feet below surface: | Not Reported |
| Feet to sea level: | 26.78 | Note: | Not Reported |
| Level reading date: | 1998-09-29 | Feet below surface: | Not Reported |
| Feet to sea level: | 27.33 | Note: | Not Reported |
| Level reading date: | 1998-09-01 | Feet below surface: | Not Reported |
| Feet to sea level: | 27.73 | Note: | Not Reported |
| Level reading date: | 1998-07-28 | Feet below surface: | Not Reported |
| Feet to sea level: | 27.89 | Note: | Not Reported |
| Level reading date: | 1998-06-10 | Feet below surface: | Not Reported |
| Feet to sea level: | 27.28 | Note: | Not Reported |
| Level reading date: | 1998-05-20 | Feet below surface: | Not Reported |
| Feet to sea level: | 26.72 | Note: | Not Reported |
| Level reading date: | 1998-04-29 | Feet below surface: | Not Reported |
| Feet to sea level: | 26.16 | Note: | Not Reported |

| | | | |
|---|---|---|---|
| Level reading date: | 1998-03-25 | Feet below surface: | Not Reported |
| Feet to sea level: | 25.51 | Note: | Not Reported |
| Level reading date: | 1998-01-29 | Feet below surface: | Not Reported |
| Feet to sea level: | 25.48 | Note: | Not Reported |
| Level reading date: | 1997-12-17 | Feet below surface: | Not Reported |
| Feet to sea level: | 26.17 | Note: | Not Reported |
| Level reading date: | 1997-11-26 | Feet below surface: | Not Reported |
| Feet to sea level: | 26.39 | Note: | Not Reported |
| Level reading date: | 1997-11-05 | Feet below surface: | Not Reported |
| Feet to sea level: | 26.71 | Note: | Not Reported |
| Level reading date: | 1997-09-29 | Feet below surface: | Not Reported |
| Feet to sea level: | 27.18 | Note: | Not Reported |
| Level reading date: | 1997-07-23 | Feet below surface: | Not Reported |
| Feet to sea level: | 27.56 | Note: | Not Reported |
| Level reading date: | 1997-06-26 | Feet below surface: | Not Reported |
| Feet to sea level: | 27.61 | Note: | Not Reported |
| Level reading date: | 1997-05-29 | Feet below surface: | Not Reported |
| Feet to sea level: | 27.43 | Note: | Not Reported |
| Level reading date: | 1997-03-18 | Feet below surface: | Not Reported |
| Feet to sea level: | 26.89 | Note: | Not Reported |
| Level reading date: | 1997-02-28 | Feet below surface: | Not Reported |
| Feet to sea level: | 26.82 | Note: | Not Reported |
| Level reading date: | 1997-01-24 | Feet below surface: | Not Reported |
| Feet to sea level: | 26.81 | Note: | Not Reported |
| Level reading date: | 1997-01-07 | Feet below surface: | Not Reported |
| Feet to sea level: | 26.69 | Note: | Not Reported |
| Level reading date: | 1996-09-19 | Feet below surface: | Not Reported |
| Feet to sea level: | 27.36 | Note: | Not Reported |
| Level reading date: | 1996-07-02 | Feet below surface: | Not Reported |
| Feet to sea level: | 27.45 | Note: | Not Reported |
| Level reading date: | 1996-03-13 | Feet below surface: | Not Reported |
| Feet to sea level: | 25.62 | Note: | Not Reported |
| Level reading date: | 1995-11-28 | Feet below surface: | Not Reported |
| Feet to sea level: | 25.39 | Note: | Not Reported |
| Level reading date: | 1995-09-26 | Feet below surface: | Not Reported |
| Feet to sea level: | 25.82 | Note: | Not Reported |
| Level reading date: | 1995-07-19 | Feet below surface: | Not Reported |
| Feet to sea level: | 26.07 | Note: | Not Reported |
| Level reading date: | 1995-05-23 | Feet below surface: | Not Reported |
| Feet to sea level: | 25.88 | Note: | Not Reported |
| Level reading date: | 1995-03-14 | Feet below surface: | Not Reported |
| Feet to sea level: | 25.11 | Note: | Not Reported |

| | | | |
|---|---|---|---|
| Level reading date: | 1995-01-25 | Feet below surface: | Not Reported |
| Feet to sea level: | 25.01 | Note: | Not Reported |
| Level reading date: | 1994-12-13 | Feet below surface: | Not Reported |
| Feet to sea level: | 25.36 | Note: | Not Reported |
| Level reading date: | 1994-10-18 | Feet below surface: | Not Reported |
| Feet to sea level: | 26.05 | Note: | Not Reported |
| Level reading date: | 1994-09-21 | Feet below surface: | Not Reported |
| Feet to sea level: | 26.44 | Note: | Not Reported |
| Level reading date: | 1994-08-24 | Feet below surface: | Not Reported |
| Feet to sea level: | 26.78 | Note: | Not Reported |
| Level reading date: | 1994-07-27 | Feet below surface: | Not Reported |
| Feet to sea level: | 26.83 | Note: | Not Reported |
| Level reading date: | 1994-06-20 | Feet below surface: | Not Reported |
| Feet to sea level: | 26.70 | Note: | Not Reported |
| Level reading date: | 1994-05-17 | Feet below surface: | Not Reported |
| Feet to sea level: | 26.23 | Note: | Not Reported |
| Level reading date: | 1994-04-26 | Feet below surface: | Not Reported |
| Feet to sea level: | 25.71 | Note: | Not Reported |
| Level reading date: | 1994-03-25 | Feet below surface: | Not Reported |
| Feet to sea level: | 25.46 | Note: | Not Reported |
| Level reading date: | 1994-02-22 | Feet below surface: | Not Reported |
| Feet to sea level: | 25.49 | Note: | Not Reported |
| Level reading date: | 1993-12-27 | Feet below surface: | Not Reported |
| Feet to sea level: | 24.83 | Note: | Not Reported |
| Level reading date: | 1993-11-18 | Feet below surface: | Not Reported |
| Feet to sea level: | 25.21 | Note: | Not Reported |
| Level reading date: | 1993-10-28 | Feet below surface: | Not Reported |
| Feet to sea level: | 25.49 | Note: | Not Reported |
| Level reading date: | 1993-09-15 | Feet below surface: | Not Reported |
| Feet to sea level: | 25.96 | Note: | Not Reported |
| Level reading date: | 1993-08-18 | Feet below surface: | Not Reported |
| Feet to sea level: | 26.27 | Note: | Not Reported |
| Level reading date: | 1993-07-15 | Feet below surface: | Not Reported |
| Feet to sea level: | 26.40 | Note: | Not Reported |
| Level reading date: | 1993-06-22 | Feet below surface: | Not Reported |
| Feet to sea level: | 26.32 | Note: | Not Reported |
| Level reading date: | 1993-05-20 | Feet below surface: | Not Reported |
| Feet to sea level: | 25.95 | Note: | Not Reported |
| Level reading date: | 1993-04-29 | Feet below surface: | Not Reported |
| Feet to sea level: | 25.45 | Note: | Not Reported |
| Level reading date: | 1993-03-23 | Feet below surface: | Not Reported |
| Feet to sea level: | 24.84 | Note: | Not Reported |

| | | | |
|---|---|---|---|
| Level reading date: | 1993-02-24 | Feet below surface: | Not Reported |
| Feet to sea level: | 24.27 | Note: | Not Reported |
| Level reading date: | 1993-01-26 | Feet below surface: | Not Reported |
| Feet to sea level: | 24.11 | Note: | Not Reported |
| Level reading date: | 1992-12-29 | Feet below surface: | Not Reported |
| Feet to sea level: | 24.14 | Note: | Not Reported |
| Level reading date: | 1992-11-24 | Feet below surface: | Not Reported |
| Feet to sea level: | 24.04 | Note: | Not Reported |
| Level reading date: | 1992-10-28 | Feet below surface: | Not Reported |
| Feet to sea level: | 24.44 | Note: | Not Reported |
| Level reading date: | 1992-09-16 | Feet below surface: | Not Reported |
| Feet to sea level: | 24.47 | Note: | Not Reported |
| Level reading date: | 1992-08-25 | Feet below surface: | Not Reported |
| Feet to sea level: | 24.46 | Note: | Not Reported |
| Level reading date: | 1992-07-15 | Feet below surface: | Not Reported |
| Feet to sea level: | 24.45 | Note: | Not Reported |
| Level reading date: | 1992-06-23 | Feet below surface: | Not Reported |
| Feet to sea level: | 24.43 | Note: | Not Reported |
| Level reading date: | 1992-05-12 | Feet below surface: | Not Reported |
| Feet to sea level: | 24.56 | Note: | Not Reported |
| Level reading date: | 1992-04-14 | Feet below surface: | Not Reported |
| Feet to sea level: | 25.66 | Note: | Not Reported |
| Level reading date: | 1992-03-18 | Feet below surface: | Not Reported |
| Feet to sea level: | 25.91 | Note: | Not Reported |
| Level reading date: | 1992-02-19 | Feet below surface: | Not Reported |
| Feet to sea level: | 25.17 | Note: | Not Reported |
| Level reading date: | 1992-01-22 | Feet below surface: | Not Reported |
| Feet to sea level: | 26.45 | Note: | Not Reported |
| Level reading date: | 1991-12-18 | Feet below surface: | Not Reported |
| Feet to sea level: | 26.63 | Note: | Not Reported |
| Level reading date: | 1991-11-14 | Feet below surface: | Not Reported |
| Feet to sea level: | 25.85 | Note: | Not Reported |
| Level reading date: | 1991-10-16 | Feet below surface: | Not Reported |
| Feet to sea level: | 26.05 | Note: | Not Reported |
| Level reading date: | 1991-09-17 | Feet below surface: | Not Reported |
| Feet to sea level: | 26.22 | Note: | Not Reported |
| Level reading date: | 1991-08-15 | Feet below surface: | Not Reported |
| Feet to sea level: | 26.41 | Note: | Not Reported |
| Level reading date: | 1991-07-16 | Feet below surface: | Not Reported |
| Feet to sea level: | 26.63 | Note: | Not Reported |
| Level reading date: | 1991-06-12 | Feet below surface: | Not Reported |
| Feet to sea level: | 26.63 | Note: | Not Reported |

| | | | |
|---|---|---|---|
| Level reading date: | 1991-05-15 | Feet below surface: | Not Reported |
| Feet to sea level: | 26.51 | Note: | Not Reported |
| Level reading date: | 1991-04-15 | Feet below surface: | Not Reported |
| Feet to sea level: | 26.33 | Note: | Not Reported |
| Level reading date: | 1991-03-20 | Feet below surface: | Not Reported |
| Feet to sea level: | 26.31 | Note: | Not Reported |
| Level reading date: | 1991-02-21 | Feet below surface: | Not Reported |
| Feet to sea level: | 26.26 | Note: | Not Reported |
| Level reading date: | 1991-01-24 | Feet below surface: | Not Reported |
| Feet to sea level: | 26.30 | Note: | Not Reported |
| Level reading date: | 1990-12-10 | Feet below surface: | Not Reported |
| Feet to sea level: | 26.63 | Note: | Not Reported |
| Level reading date: | 1990-11-13 | Feet below surface: | Not Reported |
| Feet to sea level: | 26.66 | Note: | Not Reported |
| Level reading date: | 1990-10-10 | Feet below surface: | Not Reported |
| Feet to sea level: | 26.67 | Note: | Not Reported |
| Level reading date: | 1990-09-12 | Feet below surface: | Not Reported |
| Feet to sea level: | 26.52 | Note: | Not Reported |
| Level reading date: | 1990-08-14 | Feet below surface: | Not Reported |
| Feet to sea level: | 26.43 | Note: | Not Reported |
| Level reading date: | 1990-07-12 | Feet below surface: | Not Reported |
| Feet to sea level: | 26.41 | Note: | Not Reported |
| Level reading date: | 1990-06-20 | Feet below surface: | Not Reported |
| Feet to sea level: | 26.32 | Note: | Not Reported |
| Level reading date: | 1990-05-25 | Feet below surface: | Not Reported |
| Feet to sea level: | 26.20 | Note: | Not Reported |
| Level reading date: | 1990-04-24 | Feet below surface: | Not Reported |
| Feet to sea level: | 26.18 | Note: | Not Reported |
| Level reading date: | 1990-04-04 | Feet below surface: | Not Reported |
| Feet to sea level: | 26.26 | Note: | Not Reported |
| Level reading date: | 1990-03-27 | Feet below surface: | Not Reported |
| Feet to sea level: | 26.37 | Note: | Not Reported |
| Level reading date: | 1990-02-26 | Feet below surface: | Not Reported |
| Feet to sea level: | 26.45 | Note: | Not Reported |
| Level reading date: | 1990-01-24 | Feet below surface: | Not Reported |
| Feet to sea level: | 26.74 | Note: | Not Reported |
| Level reading date: | 1989-12-28 | Feet below surface: | Not Reported |
| Feet to sea level: | 26.91 | Note: | Not Reported |
| Level reading date: | 1989-11-21 | Feet below surface: | Not Reported |
| Feet to sea level: | 27.15 | Note: | Not Reported |
| Level reading date: | 1989-10-27 | Feet below surface: | Not Reported |
| Feet to sea level: | 26.86 | Note: | Not Reported |

| | | | |
|---|---|---|---|
| Level reading date: | 1989-09-29 | Feet below surface: | Not Reported |
| Feet to sea level: | 26.89 | Note: | Not Reported |
| Level reading date: | 1989-08-31 | Feet below surface: | Not Reported |
| Feet to sea level: | 26.60 | Note: | Not Reported |
| Level reading date: | 1989-07-25 | Feet below surface: | Not Reported |
| Feet to sea level: | 25.86 | Note: | Not Reported |
| Level reading date: | 1989-06-22 | Feet below surface: | Not Reported |
| Feet to sea level: | 25.06 | Note: | Not Reported |
| Level reading date: | 1989-05-22 | Feet below surface: | Not Reported |
| Feet to sea level: | 24.29 | Note: | Not Reported |
| Level reading date: | 1989-04-28 | Feet below surface: | Not Reported |
| Feet to sea level: | 24.10 | Note: | Not Reported |
| Level reading date: | 1989-04-11 | Feet below surface: | Not Reported |
| Feet to sea level: | 24.04 | Note: | Not Reported |
| Level reading date: | 1989-03-29 | Feet below surface: | Not Reported |
| Feet to sea level: | 24.03 | Note: | Not Reported |
| Level reading date: | 1989-02-28 | Feet below surface: | Not Reported |
| Feet to sea level: | 24.29 | Note: | Not Reported |
| Level reading date: | 1989-01-17 | Feet below surface: | Not Reported |
| Feet to sea level: | 24.42 | Note: | Not Reported |
| Level reading date: | 1988-12-09 | Feet below surface: | Not Reported |
| Feet to sea level: | 24.65 | Note: | Not Reported |
| Level reading date: | 1988-11-16 | Feet below surface: | Not Reported |
| Feet to sea level: | 24.83 | Note: | Not Reported |
| Level reading date: | 1988-10-19 | Feet below surface: | Not Reported |
| Feet to sea level: | 25.04 | Note: | Not Reported |
| Level reading date: | 1988-09-14 | Feet below surface: | Not Reported |
| Feet to sea level: | 25.20 | Note: | Not Reported |
| Level reading date: | 1988-08-31 | Feet below surface: | Not Reported |
| Feet to sea level: | 25.21 | Note: | Not Reported |
| Level reading date: | 1988-07-22 | Feet below surface: | Not Reported |
| Feet to sea level: | 25.33 | Note: | Not Reported |
| Level reading date: | 1988-06-17 | Feet below surface: | Not Reported |
| Feet to sea level: | 25.13 | Note: | Not Reported |
| Level reading date: | 1988-06-01 | Feet below surface: | Not Reported |
| Feet to sea level: | 25.26 | Note: | Not Reported |
| Level reading date: | 1985-10-01 | Feet below surface: | Not Reported |
| Feet to sea level: | 25.49 | Note: | Not Reported |
| Level reading date: | 1985-05-21 | Feet below surface: | Not Reported |
| Feet to sea level: | 26.01 | Note: | Not Reported |
| Level reading date: | 1984-12-18 | Feet below surface: | Not Reported |
| Feet to sea level: | 30.30 | Note: | Not Reported |

| | | | |
|---|---|---|---|
| Level reading date: | 1984-10-04 | Feet below surface: | Not Reported |
| Feet to sea level: | 31.41 | Note: | Not Reported |
| Level reading date: | 1984-06-28 | Feet below surface: | Not Reported |
| Feet to sea level: | 31.01 | Note: | Not Reported |
| Level reading date: | 1984-03-16 | Feet below surface: | Not Reported |
| Feet to sea level: | 31.86 | Note: | Not Reported |
| Level reading date: | 1984-01-05 | Feet below surface: | Not Reported |
| Feet to sea level: | 28.48 | Note: | Not Reported |
| Level reading date: | 1983-09-28 | Feet below surface: | Not Reported |
| Feet to sea level: | 28.26 | Note: | Not Reported |
| Level reading date: | 1983-06-29 | Feet below surface: | Not Reported |
| Feet to sea level: | 26.81 | Note: | Not Reported |
| Level reading date: | 1983-03-25 | Feet below surface: | Not Reported |
| Feet to sea level: | 25.81 | Note: | Not Reported |
| Level reading date: | 1982-12-21 | Feet below surface: | Not Reported |
| Feet to sea level: | 25.81 | Note: | Not Reported |
| Level reading date: | 1982-10-06 | Feet below surface: | Not Reported |
| Feet to sea level: | 25.68 | Note: | Not Reported |
| Level reading date: | 1982-06-30 | Feet below surface: | Not Reported |
| Feet to sea level: | 25.11 | Note: | Not Reported |
| Level reading date: | 1982-04-01 | Feet below surface: | Not Reported |
| Feet to sea level: | 25.30 | Note: | Not Reported |
| Level reading date: | 1981-12-29 | Feet below surface: | Not Reported |
| Feet to sea level: | 25.47 | Note: | Not Reported |
| Level reading date: | 1981-09-23 | Feet below surface: | Not Reported |
| Feet to sea level: | 25.76 | Note: | Not Reported |
| Level reading date: | 1981-06-25 | Feet below surface: | Not Reported |
| Feet to sea level: | 26.23 | Note: | Not Reported |
| Level reading date: | 1981-03-20 | Feet below surface: | Not Reported |
| Feet to sea level: | 26.36 | Note: | Not Reported |
| Level reading date: | 1981-02-25 | Feet below surface: | Not Reported |
| Feet to sea level: | 26.37 | Note: | Not Reported |
| Level reading date: | 1980-12-30 | Feet below surface: | Not Reported |
| Feet to sea level: | 28.27 | Note: | Not Reported |
| Level reading date: | 1980-12-30 | Feet below surface: | Not Reported |
| Feet to sea level: | 28.28 | Note: | Not Reported |
| Level reading date: | 1980-09-23 | Feet below surface: | Not Reported |
| Feet to sea level: | 30.01 | Note: | Not Reported |
| Level reading date: | 1980-09-02 | Feet below surface: | Not Reported |
| Feet to sea level: | 29.84 | Note: | Not Reported |
| Level reading date: | 1980-06-24 | Feet below surface: | Not Reported |
| Feet to sea level: | 29.35 | Note: | Not Reported |

| | | | |
|---|---|---|---|
| Level reading date: | 1980-06-10 | Feet below surface: | Not Reported |
| Feet to sea level: | 28.81 | Note: | Not Reported |
| Level reading date: | 1980-04-09 | Feet below surface: | Not Reported |
| Feet to sea level: | 24.66 | Note: | Not Reported |

---

**15**
**WNW**
**1/2 - 1 Mile**
**Lower**

**FED USGS** **USGS40000828523**

| | | | |
|---|---|---|---|
| Organization ID: | USGS-NY | Organization Name: | USGS New York Water Science Center |
| Monitor Location: | K 18. 1 | Type: | Well |
| Description: | Not Reported | HUC: | 02030201 |
| Drainage Area: | Not Reported | Drainage Area Units: | Not Reported |
| Contrib Drainage Area: | Not Reported | Contrib Drainage Area Unts: | Not Reported |
| Aquifer: | Northern Atlantic Coastal Plain aquifer system | | |
| Formation Type: | Glacial Aquifer, Upper | Aquifer Type: | Not Reported |
| Construction Date: | Not Reported | Well Depth: | Not Reported |
| Well Depth Units: | Not Reported | Well Hole Depth: | Not Reported |
| Well Hole Depth Units: | Not Reported | | |

---

**16**
**NNW**
**1/2 - 1 Mile**
**Lower**

**FED USGS** **USGS40000828732**

| | | | |
|---|---|---|---|
| Organization ID: | USGS-NY | Organization Name: | USGS New York Water Science Center |
| Monitor Location: | K 658. 1 | Type: | Well |
| Description: | Not Reported | HUC: | 02030201 |
| Drainage Area: | Not Reported | Drainage Area Units: | Not Reported |
| Contrib Drainage Area: | Not Reported | Contrib Drainage Area Unts: | Not Reported |
| Aquifer: | Not Reported | Formation Type: | Not Reported |
| Aquifer Type: | Not Reported | Construction Date: | Not Reported |
| Well Depth: | Not Reported | Well Depth Units: | Not Reported |
| Well Hole Depth: | 201 | Well Hole Depth Units: | ft |

# GEOCHECK® - PHYSICAL SETTING SOURCE MAP FINDINGS
# RADON

**AREA RADON INFORMATION**

Federal EPA Radon Zone for KINGS County: 3

Note: Zone 1 indoor average level > 4 pCi/L.
: Zone 2 indoor average level >= 2 pCi/L and <= 4 pCi/L.
: Zone 3 indoor average level < 2 pCi/L.

---

Federal Area Radon Information for KINGS COUNTY, NY

Number of sites tested: 51

| Area | Average Activity | % <4 pCi/L | % 4-20 pCi/L | % >20 pCi/L |
|---|---|---|---|---|
| Living Area | 0.750 pCi/L | 100% | 0% | 0% |
| Basement | 1.370 pCi/L | 88% | 10% | 2% |

# PHYSICAL SETTING SOURCE RECORDS SEARCHED

## TOPOGRAPHIC INFORMATION

USGS 7.5' Digital Elevation Model (DEM)
Source: United States Geologic Survey
EDR acquired the USGS 7.5' Digital Elevation Model in 2002 and updated it in 2006. The 7.5 minute DEM corresponds to the USGS 1:24,000- and 1:25,000-scale topographic quadrangle maps. The DEM provides elevation data with consistent elevation units and projection.

Current USGS 7.5 Minute Topographic Map
Source: U.S. Geological Survey

## HYDROLOGIC INFORMATION

Flood Zone Data: This data was obtained from the Federal Emergency Management Agency (FEMA). It depicts 100-year and 500-year flood zones as defined by FEMA. It includes the National Flood Hazard Layer (NFHL) which incorporates Flood Insurance Rate Map (FIRM) data and Q3 data from FEMA in areas not covered by NFHL.
Source: FEMA
Telephone: 877-336-2627
Date of Government Version: 2003, 2015

NWI: National Wetlands Inventory. This data, available in select counties across the country, was obtained by EDR in 2002, 2005 and 2010 from the U.S. Fish and Wildlife Service.

State Wetlands Data: Freshwater Wetlands
Source: Department of Environmental Conservation
Telephone: 518-402-8961

## HYDROGEOLOGIC INFORMATION

AQUIFLOW$^{R}$ Information System
Source: EDR proprietary database of groundwater flow information
EDR has developed the AQUIFLOW Information System (AIS) to provide data on the general direction of groundwater flow at specific points. EDR has reviewed reports submitted to regulatory authorities at select sites and has extracted the date of the report, hydrogeologically determined groundwater flow direction and depth to water table information.

## GEOLOGIC INFORMATION

Geologic Age and Rock Stratigraphic Unit
Source: P.G. Schruben, R.E. Arndt and W.J. Bawiec, Geology of the Conterminous U.S. at 1:2,500,000 Scale - A digital representation of the 1974 P.B. King and H.M. Beikman Map, USGS Digital Data Series DDS - 11 (1994).

STATSGO: State Soil Geographic Database
Source: Department of Agriculture, Natural Resources Conservation Service (NRCS)
The U.S. Department of Agriculture's (USDA) Natural Resources Conservation Service (NRCS) leads the national Conservation Soil Survey (NCSS) and is responsible for collecting, storing, maintaining and distributing soil survey information for privately owned lands in the United States. A soil map in a soil survey is a representation of soil patterns in a landscape. Soil maps for STATSGO are compiled by generalizing more detailed (SSURGO) soil survey maps.

SSURGO: Soil Survey Geographic Database
Source: Department of Agriculture, Natural Resources Conservation Service (NRCS)
Telephone: 800-672-5559
SSURGO is the most detailed level of mapping done by the Natural Resources Conservation Service, mapping scales generally range from 1:12,000 to 1:63,360. Field mapping methods using national standards are used to construct the soil maps in the Soil Survey Geographic (SSURGO) database. SSURGO digitizing duplicates the original soil survey maps. This level of mapping is designed for use by landowners, townships and county natural resource planning and management.

# PHYSICAL SETTING SOURCE RECORDS SEARCHED

## LOCAL / REGIONAL WATER AGENCY RECORDS

FEDERAL WATER WELLS

PWS: Public Water Systems
Source: EPA/Office of Drinking Water
Telephone: 202-564-3750
Public Water System data from the Federal Reporting Data System. A PWS is any water system which provides water to at least 25 people for at least 60 days annually. PWSs provide water from wells, rivers and other sources.

PWS ENF: Public Water Systems Violation and Enforcement Data
Source: EPA/Office of Drinking Water
Telephone: 202-564-3750
Violation and Enforcement data for Public Water Systems from the Safe Drinking Water Information System (SDWIS) after August 1995. Prior to August 1995, the data came from the Federal Reporting Data System (FRDS).

USGS Water Wells: USGS National Water Inventory System (NWIS)
This database contains descriptive information on sites where the USGS collects or has collected data on surface water and/or groundwater. The groundwater data includes information on wells, springs, and other sources of groundwater.

STATE RECORDS

New York Public Water Wells
Source: New York Department of Health
Telephone: 518-458-6731

## OTHER STATE DATABASE INFORMATION

Oil and Gas Well Database
Department of Environmental Conservation
Telephone: 518-402-8072
These files contain records, in the database, of wells that have been drilled.

RADON

State Database: NY Radon
Source: Department of Health
Telephone: 518-402-7556
Radon Test Results

Area Radon Information
Source: USGS
Telephone: 703-356-4020
The National Radon Database has been developed by the U.S. Environmental Protection Agency (USEPA) and is a compilation of the EPA/State Residential Radon Survey and the National Residential Radon Survey. The study covers the years 1986 - 1992. Where necessary data has been supplemented by information collected at private sources such as universities and research institutions.

EPA Radon Zones
Source: EPA
Telephone: 703-356-4020
Sections 307 & 309 of IRAA directed EPA to list and identify areas of U.S. with the potential for elevated indoor radon levels.

OTHER

Airport Landing Facilities: Private and public use landing facilities
Source: Federal Aviation Administration, 800-457-6656

Epicenters: World earthquake epicenters, Richter 5 or greater
Source: Department of Commerce, National Oceanic and Atmospheric Administration

Earthquake Fault Lines: The fault lines displayed on EDR's Topographic map are digitized quaternary faultlines, prepared in 1975 by the United State Geological Survey

# PHYSICAL SETTING SOURCE RECORDS SEARCHED

**STREET AND ADDRESS INFORMATION**

© 2015 TomTom North America, Inc. All rights reserved. This material is proprietary and the subject of copyright protection and other intellectual property rights owned by or licensed to Tele Atlas North America, Inc. The use of this material is subject to the terms of a license agreement. You will be held liable for any unauthorized copying or disclosure of this material.

**505 Grand Avenue**
505 Grand Avenue
Brooklyn, NY 11238

Inquiry Number: 5413033.2s
September 04, 2018

# EDR Summary Radius Map Report

6 Armstrong Road, 4th floor
Shelton, CT 06484
Toll Free: 800.352.0050
www.edrnet.com

# TABLE OF CONTENTS


| SECTION | PAGE |
|---|---|
| Executive Summary | ES1 |
| Overview Map | 2 |
| Detail Map | 3 |
| Map Findings Summary | 4 |
| Map Findings | 8 |
| Orphan Summary | 732 |
| Government Records Searched/Data Currency Tracking | GR-1 |

**GEOCHECK ADDENDUM**

| | |
|---|---|
| Physical Setting Source Addendum | A-1 |
| Physical Setting Source Summary | A-2 |
| Physical Setting Source Map | A-7 |
| Physical Setting Source Map Findings | A-8 |
| Physical Setting Source Records Searched | PSGR-1 |


***Thank you for your business.***
Please contact EDR at 1-800-352-0050
with any questions or comments.


**Disclaimer - Copyright and Trademark Notice**

This Report contains certain information obtained from a variety of public and other sources reasonably available to Environmental Data Resources, Inc. It cannot be concluded from this Report that coverage information for the target and surrounding properties does not exist from other sources. **NO WARRANTY EXPRESSED OR IMPLIED, IS MADE WHATSOEVER IN CONNECTION WITH THIS REPORT. ENVIRONMENTAL DATA RESOURCES, INC. SPECIFICALLY DISCLAIMS THE MAKING OF ANY SUCH WARRANTIES, INCLUDING WITHOUT LIMITATION, MERCHANTABILITY OR FITNESS FOR A PARTICULAR USE OR PURPOSE. ALL RISK IS ASSUMED BY THE USER. IN NO EVENT SHALL ENVIRONMENTAL DATA RESOURCES, INC. BE LIABLE TO ANYONE, WHETHER ARISING OUT OF ERRORS OR OMISSIONS, NEGLIGENCE, ACCIDENT OR ANY OTHER CAUSE, FOR ANY LOSS OF DAMAGE, INCLUDING, WITHOUT LIMITATION, SPECIAL, INCIDENTAL, CONSEQUENTIAL, OR EXEMPLARY DAMAGES. ANY LIABILITY ON THE PART OF ENVIRONMENTAL DATA RESOURCES, INC. IS STRICTLY LIMITED TO A REFUND OF THE AMOUNT PAID FOR THIS REPORT.** Purchaser accepts this Report "AS IS". Any analyses, estimates, ratings, environmental risk levels or risk codes provided in this Report are provided for illustrative purposes only, and are not intended to provide, nor should they be interpreted as providing any facts regarding, or prediction or forecast of, any environmental risk for any property. Only a Phase I Environmental Site Assessment performed by an environmental professional can provide information regarding the environmental risk for any property. Additionally, the information provided in this Report is not to be construed as legal advice.

Copyright 2018 by Environmental Data Resources, Inc. All rights reserved. Reproduction in any media or format, in whole or in part, of any report or map of Environmental Data Resources, Inc., or its affiliates, is prohibited without prior written permission.

EDR and its logos (including Sanborn and Sanborn Map) are trademarks of Environmental Data Resources, Inc. or its affiliates. All other trademarks used herein are the property of their respective owners.

# EXECUTIVE SUMMARY

A search of available environmental records was conducted by Environmental Data Resources, Inc (EDR). The report was designed to assist parties seeking to meet the search requirements of EPA's Standards and Practices for All Appropriate Inquiries (40 CFR Part 312), the ASTM Standard Practice for Environmental Site Assessments (E 1527-13), the ASTM Standard Practice for Environmental Site Assessments for Forestland or Rural Property (E 2247-16), the ASTM Standard Practice for Limited Environmental Due Diligence: Transaction Screen Process (E 1528-14) or custom requirements developed for the evaluation of environmental risk associated with a parcel of real estate.

## TARGET PROPERTY INFORMATION

### ADDRESS

505 GRAND AVENUE
BROOKLYN, NY 11238

### COORDINATES

| | |
|---|---|
| Latitude (North): | 40.6800240 - 40° 40' 48.08'' |
| Longitude (West): | 73.9612490 - 73° 57' 40.49'' |
| Universal Tranverse Mercator: | Zone 18 |
| UTM X (Meters): | 587784.8 |
| UTM Y (Meters): | 4503545.0 |
| Elevation: | 85 ft. above sea level |

## USGS TOPOGRAPHIC MAP ASSOCIATED WITH TARGET PROPERTY

| | |
|---|---|
| Target Property: | TP |
| Source: | U.S. Geological Survey |

## AERIAL PHOTOGRAPHY IN THIS REPORT

| | |
|---|---|
| Portions of Photo from: | 20150522 |
| Source: | USDA |

# MAPPED SITES SUMMARY

Target Property Address:
505 GRAND AVENUE
BROOKLYN, NY 11238

Click on Map ID to see full detail.

| MAP ID | SITE NAME | ADDRESS | DATABASE ACRONYMS | RELATIVE ELEVATION | DIST (ft. & mi.) DIRECTION |
|---|---|---|---|---|---|
| A1 | 990 ATLANTIC AVE | 990 ATLANTIC AVE | NY LTANKS | Higher | 4, 0.001, |
| A2 | PACIFIC ST & GRAND A | PACIFIC ST & GRAND A | NY Spills | Higher | 39, 0.007, SW |
| A3 | ATLANTIC ARMATURE CO | 990 ATLANTIC AVE | RCRA NonGen / NLR, FINDS, ECHO | Lower | 48, 0.009, NNE |
| A4 | CITY RESTAURANT SUPL | 1006 ATLANTIC AVE | NY Spills | Lower | 65, 0.012, NE |
| A5 | COMMERCIAL SITE | 1006 ATLANTIC AVE | NY Spills | Lower | 65, 0.012, NE |
| A6 | UNKNOWN BUILDING | 1006 ATLANTIC AVE | NY Spills | Lower | 65, 0.012, NE |
| A7 | MONSEY BUS | 546 GRAND AVE | NY AST | Higher | 109, 0.021, SW |
| A8 | CON EDISON | 548 GRAND AVE | NY MANIFEST | Higher | 125, 0.024, SW |
| A9 | CON EDISON SERVICE B | 548 GRAND AVE | RCRA NonGen / NLR, FINDS | Higher | 125, 0.024, SW |
| A10 | SAIKA AUTO INTL INC | 980 ATLANTIC AVE | RCRA NonGen / NLR, FINDS, ECHO, NY MANIFEST | Lower | 142, 0.027, NW |
| A11 | CON EDISON SERVICE B | 1016 ATLANTIC AVE | RCRA NonGen / NLR, NY MANIFEST | Lower | 159, 0.030, East |
| B12 | SERVICE BOX #33377 | 1005 PACIFIC ST | NY Spills | Higher | 189, 0.036, SE |
| B13 | MARIOS AUTO REPAIR | 1008 ATLANTIC AVE | EDR Hist Auto | Higher | 197, 0.037, East |
| B14 | CON EDISON MANHOLE: | 1008 ATLANTIC AVE FR | RCRA NonGen / NLR | Higher | 197, 0.037, East |
| B15 | CON EDISON | 1008 ATLANTIC AVE FR | NY MANIFEST | Higher | 197, 0.037, East |
| A16 | S N J ATLANTIC AUTO | 941 ATLANTIC AVE | EDR Hist Auto | Lower | 218, 0.041, North |
| A17 | ST YASSINE CORP. | 941 ATLANTIC AVENUE | NY UST | Lower | 218, 0.041, North |
| A18 | CON EDISON SERVICE B | 970 ATLANTIC AVE | RCRA NonGen / NLR, FINDS | Lower | 219, 0.041, WNW |
| A19 | CON EDISON | 970 ATLANTIC AVE | NY MANIFEST | Lower | 219, 0.041, WNW |
| C20 | GRAND RECYCLING CORP | 535 GRAND AVE. | NY SWF/LF, NY Spills | Higher | 224, 0.042, SSW |
| C21 | CON EDISON SERVICE B | 535 GRAND AVE | RCRA NonGen / NLR, NY MANIFEST | Higher | 224, 0.042, SSW |
| D22 | LOT 80,TAXBLOCK 2019 | 963 ATLANTIC AVENUE | NY E DESIGNATION | Lower | 242, 0.046, NE |
| D23 | 963 ATLANTIC AVENUE | 963 ATLANTIC AVENUE | NY VCP | Lower | 242, 0.046, NE |
| A24 | LOT 1,TAXBLOCK 2019 | 481 GRAND AVENUE | NY E DESIGNATION | Lower | 256, 0.048, NNE |
| A25 | LOT 57,TAXBLOCK 2018 | 927 ATLANTIC AVENUE | NY E DESIGNATION, NY MANIFEST | Lower | 258, 0.049, NW |
| A26 | LOT 46,TAXBLOCK 2018 | 506 GRAND AVENUE | NY E DESIGNATION | Lower | 267, 0.051, NNW |
| E27 | LOT 54,TAXBLOCK 2018 | 933 ATLANTIC AVENUE | NY E DESIGNATION | Lower | 279, 0.053, NNW |
| E28 | LOT 55,TAXBLOCK 2018 | 931 ATLANTIC AVENUE | NY E DESIGNATION | Lower | 290, 0.055, NNW |
| E29 | CON EDISON - MANHOLE | 960 ATLANTIC AVENUE | RCRA-LQG, NJ MANIFEST, NY MANIFEST | Lower | 300, 0.057, WNW |
| E30 | LOT 56,TAXBLOCK 2018 | 929 ATLANTIC AVENUE | NY E DESIGNATION | Lower | 303, 0.057, NNW |
| E31 | 929 ATLANTIC AVENUE | 929 ATLANTIC AVENUE | NY VCP | Lower | 303, 0.057, NNW |
| F32 | CON EDISON | 934 PACIFIC ST | NY MANIFEST | Higher | 303, 0.057, WSW |
| C33 | SPILL NUMBER 0306924 | GRAND AV & DEAN ST | NY Spills | Higher | 316, 0.060, SSW |
| D34 | SAMADHI AUTOS INC D/ | 971 ATLANTIC AVENUE | NY UST | Lower | 322, 0.061, ENE |
| F35 | CON EDISON | 932 PACIFIC ST | NY MANIFEST | Higher | 322, 0.061, WSW |
| D36 | LOT 75,TAXBLOCK 2019 | 967 ATLANTIC AVENUE | NY E DESIGNATION | Lower | 325, 0.062, ENE |
| D37 | COMMERCIAL SITE - TT | 967 ATLANITC AVE | NY LTANKS | Lower | 325, 0.062, ENE |
| D38 | BEAR WHEEL ALIGNMENT | 967 ATLANTIC AVE | EDR Hist Auto | Lower | 325, 0.062, ENE |
| E39 | CON EDISON SERVICE B | 927 ATLANTIC AVE FRO | RCRA NonGen / NLR, FINDS | Lower | 325, 0.062, NW |

## MAPPED SITES SUMMARY

Target Property Address:
505 GRAND AVENUE
BROOKLYN, NY 11238

Click on Map ID to see full detail.

| MAP ID | SITE NAME | ADDRESS | DATABASE ACRONYMS | RELATIVE ELEVATION | DIST (ft. & mi.) DIRECTION |
|---|---|---|---|---|---|
| E40 | OER SITE- 16CVCP066K | 925-927 ATLANTIC AVE | NY Spills | Lower | 328, 0.062, NW |
| E41 | 925-927 ATLANTIC AVE | 925-927 ATLANTIC AVE | NY VCP | Lower | 328, 0.062, NW |
| F42 | CON EDISON | 823 DEAN ST | RCRA NonGen / NLR, NY MANIFEST | Higher | 352, 0.067, SW |
| F43 | CON EDISON | 823 DEAN ST | NY MANIFEST | Higher | 352, 0.067, SW |
| F44 | CON EDISON | 823 DEAN ST | NY MANIFEST | Higher | 352, 0.067, SW |
| D45 | PEP BOYS 575 | 975-983 ATLANTIC AVE | RCRA NonGen / NLR, FINDS, ECHO | Lower | 352, 0.067, ENE |
| D46 | PEP BOYS 575 | 975-983 ATLANTIC AVE | NY MANIFEST | Lower | 352, 0.067, ENE |
| E47 | LOT 59,TAXBLOCK 2018 | 923 ATLANTIC AVENUE | NY E DESIGNATION | Lower | 353, 0.067, NW |
| B48 | ATLANTIC PONTIAC | 1030 ATLANTIC AVE | RCRA-CESQG, FINDS, ECHO | Higher | 353, 0.067, East |
| B49 | DRUM RUN | 1030 ATLANTIC AVE | NY Spills | Higher | 353, 0.067, East |
| E50 | KEEP IT RUNNING AUTO | 921 ATLANTIC AVENUE | NY AST | Lower | 373, 0.071, NW |
| E51 | LOT 60,TAXBLOCK 2018 | 921 ATLANTIC AVENUE | NY E DESIGNATION | Lower | 373, 0.071, NW |
| F52 | CON EDISON | 817 DEAN ST FRONT OF | RCRA NonGen / NLR, FINDS, ECHO | Higher | 390, 0.074, WSW |
| F53 | CON EDISON | 817 DEAN ST FRONT OF | NY MANIFEST | Higher | 390, 0.074, WSW |
| F54 | CON EDISON | 817 DEAN ST FRONT OF | NJ MANIFEST | Higher | 390, 0.074, WSW |
| E55 | LOT 61,TAXBLOCK 2018 | 919 ATLANTIC AVENUE | NY E DESIGNATION | Lower | 393, 0.074, NW |
| E56 | CON EDISON SERVICE B | 56 LEFEFRTS PL | RCRA NonGen / NLR | Lower | 407, 0.077, North |
| E57 | PUTNAM REALTY ASSOC, | 56 LEFFERTS PLACE | NY AST | Lower | 407, 0.077, North |
| E58 | CON EDISON | 56 LEFEFRTS PL | NY MANIFEST | Lower | 407, 0.077, North |
| E59 | LOT 62,TAXBLOCK 2018 | 917 ATLANTIC AVENUE | NY E DESIGNATION | Lower | 414, 0.078, NW |
| C60 | ACORN COMMUNITY HIGH | 561 GRAND AVENUE | NY AST | Higher | 420, 0.080, SSW |
| E61 | CON EDISON | 62 LEFFERTS PL | NY MANIFEST | Lower | 422, 0.080, North |
| E62 | CON EDISON SERVICE B | 62 LEFFERTS PL | RCRA NonGen / NLR | Lower | 422, 0.080, North |
| G63 | CON EDISON | 983 ATLANTIC AVE | NY E DESIGNATION, NY MANIFEST | Lower | 424, 0.080, ENE |
| G64 | CON EDISON | 985 ATLANTIC AVE | NY MANIFEST | Lower | 430, 0.081, ENE |
| H65 | CON EDISON | 897 DEAN ST | NJ MANIFEST | Higher | 433, 0.082, SSE |
| H66 | CON EDISON | 897 DEAN ST | RCRA NonGen / NLR, FINDS, ECHO | Higher | 433, 0.082, SSE |
| H67 | CON EDISON | 897 DEAN ST | NY MANIFEST | Higher | 433, 0.082, SSE |
| H68 | CON EDISON | 897 DEAN ST | NY MANIFEST | Higher | 433, 0.082, SSE |
| E69 | LOT 63,TAXBLOCK 2018 | 915 ATLANTIC AVENUE | NY E DESIGNATION | Lower | 436, 0.083, NW |
| I70 | CON EDISON SERVICE B | 948 ATLANTIC AVE FRO | RCRA NonGen / NLR, FINDS | Higher | 437, 0.083, WNW |
| I71 | CON EDISON | 948 ATLANTIC AVE FRO | NY MANIFEST | Higher | 437, 0.083, WNW |
| D72 | CON EDISON SERVICE B | 90 LEFFERTS PL | RCRA NonGen / NLR, FINDS | Lower | 452, 0.086, NE |
| D73 | CON EDISON | 90 LEFFERTS PL | NY MANIFEST | Lower | 452, 0.086, NE |
| E74 | CON EDISON | 52 LEFFERTS PL | NY MANIFEST | Lower | 455, 0.086, NNW |
| E75 | CON EDISON SERVICE B | 52 LEFFERTS PL | RCRA NonGen / NLR | Lower | 455, 0.086, NNW |
| G76 | CON EDISON | 1034 ATLANTIC AVE | NY MANIFEST | Higher | 462, 0.087, ESE |
| G77 | CON EDISON - MANHOLE | 1034 ATLANTIC AVENUE | RCRA-SQG | Higher | 462, 0.087, ESE |
| G78 | NASH SERVICE STATION | 1034 ATLANTIC AVE | EDR Hist Auto | Higher | 462, 0.087, ESE |

## MAPPED SITES SUMMARY

Target Property Address:
505 GRAND AVENUE
BROOKLYN, NY 11238

Click on Map ID to see full detail.

| MAP ID | SITE NAME | ADDRESS | DATABASE ACRONYMS | RELATIVE ELEVATION | DIST (ft. & mi.) DIRECTION |
|---|---|---|---|---|---|
| E79 | 50 REALTY CO | 50 LEFFERTS AVE | NY AST, NY Spills | Lower | 464, 0.088, NNW |
| E80 | 50 LEFFERTS PLACE | 50 LEFFERTS PLACE | NY LTANKS | Lower | 464, 0.088, NNW |
| H81 | CON EDISON | 1010 PACIFIC ST | NY MANIFEST | Higher | 466, 0.088, SE |
| E82 | LOT 64,TAXBLOCK 2018 | 911 ATLANTIC AVENUE | NY E DESIGNATION | Lower | 469, 0.089, NW |
| J83 | SON AUTO REPAIRS COR | 816 DEAN ST | EDR Hist Auto | Higher | 478, 0.091, SW |
| I84 | 909 ATLANTIC AVENUE | 909 ATLANTIC AVENUE | NY VCP | Lower | 480, 0.091, NW |
| E85 | 44 LEFFERTS PL/BKLYN | 44 LEFFERTS PLACE | NY LTANKS | Lower | 491, 0.093, NNW |
| G86 | DRUM RUN | 1030 ATLANTIC AVE | NY Spills | Higher | 512, 0.097, East |
| I87 | LOT 67,TAXBLOCK 2018 | 905 ATLANTIC AVENUE | NY E DESIGNATION | Lower | 525, 0.099, NW |
| I88 | CON EDISON | 940 ATLANTIC AVE | NY MANIFEST | Lower | 527, 0.100, WNW |
| K89 | CON EDISON SERVICE B | 498 GRAND AVE | RCRA NonGen / NLR, FINDS | Lower | 533, 0.101, North |
| K90 | CON EDISON | 498 GRAND AVE | NY MANIFEST | Lower | 533, 0.101, North |
| G91 | GOLDSTAR 'A' REALTY | 1042 ATLANTIC AVENUE | NY UST, NY AST | Higher | 544, 0.103, East |
| G92 | LOT 60,TAXBLOCK 2019 | 999 ATLANTIC AVENUE | NY E DESIGNATION | Lower | 548, 0.104, East |
| G93 | A&J ATOMATIC TRANSMI | 999 ATLANTIC AVE | EDR Hist Auto | Lower | 548, 0.104, East |
| H94 | CON EDISON | 915 DEAN ST | NY MANIFEST | Higher | 554, 0.105, SE |
| H95 | CON EDISON | 915 DEAN ST | NY MANIFEST | Higher | 554, 0.105, SE |
| H96 | CON EDISON | 915 DEAN ST | RCRA NonGen / NLR, NY MANIFEST | Higher | 554, 0.105, SE |
| L97 | CON EDISON SERVICE B | 85 LEFFERTS PL | RCRA NonGen / NLR, NY MANIFEST | Lower | 557, 0.105, NE |
| J98 | G & B AUTO COLLISION | 773 BERGEN ST | RCRA NonGen / NLR, FINDS, ECHO, NY AIRS, NY... | Higher | 557, 0.105, SSW |
| I99 | LOT 1,TAXBLOCK 2018 | 281 ST JAMES PLACE | NY E DESIGNATION | Lower | 572, 0.108, NW |
| L100 | 89 LEFFERTS PLACE HD | 89 LEFFERTS PLACE | NY AST | Lower | 579, 0.110, NE |
| L101 | CON EDISON | 89 LEFFERTS PL | NY MANIFEST | Lower | 579, 0.110, NE |
| L102 | CON EDISON SERVICE B | 89 LEFFERTS PL | RCRA NonGen / NLR, FINDS | Lower | 579, 0.110, NE |
| L103 | 89-105 LEFFERTS | 89-105 LEFFERTS PLAC | NY AST | Lower | 579, 0.110, NE |
| M104 | SERVICE BOX 33288 | 1024 PACIFIC ST | NY Spills | Higher | 589, 0.112, SE |
| N105 | PACIFIC AUTO CLINIC | 904 PACIFIC ST | EDR Hist Auto | Higher | 592, 0.112, West |
| I106 | LOT 101,TAXBLOCK 201 | 279 ST JAMES PLACE | NY E DESIGNATION | Lower | 594, 0.112, NW |
| O107 | 218494; BERGEN ST AN | BERGEN ST AND GRAND | NY Spills | Higher | 603, 0.114, SSW |
| O108 | 218103; BERGEN ST AN | BERGEN ST AND GRAND | NY Spills | Higher | 603, 0.114, SSW |
| J109 | 767 BERGEN STREET | 767 BERGEN STREET | NY VCP | Higher | 608, 0.115, SW |
| I110 | LOT 2,TAXBLOCK 2018 | 277 ST JAMES PLACE | NY E DESIGNATION | Lower | 608, 0.115, NW |
| G111 | 1007 ATLANTIC AVENUE | 1007 ATLANTIC AVE | RCRA-LQG, FINDS, ECHO, NY E DESIGNATION, NY... | Lower | 610, 0.116, East |
| G112 | R & S STRAUSS | 1007 ATLANTIC AVENUE | NJ MANIFEST | Lower | 610, 0.116, East |
| G113 | 1007 ATLANTIC AVENUE | 1007 ATLANTIC AVENUE | NY VCP | Lower | 610, 0.116, East |
| J114 | LOT 48,TAXBLOCK 1140 | 765 BERGEN STREET | NY E DESIGNATION | Higher | 613, 0.116, SW |
| L115 | CON EDISON SERVICE B | 105 LEFFERTS PL | RCRA NonGen / NLR, NY MANIFEST | Lower | 617, 0.117, NE |
| L116 | 105 LEFFERTS PL | 105 LEFFERTS PL | NY AST | Lower | 617, 0.117, NE |
| P117 | LOT 3,TAXBLOCK 2018 | 275 ST JAMES PLACE | NY E DESIGNATION | Lower | 620, 0.117, NW |

## MAPPED SITES SUMMARY

Target Property Address:
505 GRAND AVENUE
BROOKLYN, NY 11238

Click on Map ID to see full detail.

| MAP ID | SITE NAME | ADDRESS | DATABASE ACRONYMS | RELATIVE ELEVATION | DIST (ft. & mi.) DIRECTION |
|---|---|---|---|---|---|
| P118 | LOT 4,TAXBLOCK 2018 | 273 ST JAMES PLACE | NY E DESIGNATION | Lower | 631, 0.120, NW |
| J119 | 761-63 BERGEN ST | 761-63 BERGEN ST | NY Spills | Higher | 640, 0.121, SW |
| J120 | 761 BERGEN ST | 761 BERGEN ST | NY Spills | Higher | 640, 0.121, SW |
| P121 | LOT 5,TAXBLOCK 2018 | 271 ST JAMES PLACE | NY E DESIGNATION | Lower | 641, 0.121, NW |
| J122 | CON EDISON | 757 BERGEN ST | RCRA NonGen / NLR | Higher | 645, 0.122, SW |
| J123 | CON EDISON | 757 BERGEN ST | NJ MANIFEST | Higher | 645, 0.122, SW |
| J124 | CON EDISON | 757 BERGEN ST | NY MANIFEST | Higher | 645, 0.122, SW |
| Q125 | FINETEX YARN CORPORA | 1050 ATLANTIC AVE | NY AST | Lower | 651, 0.123, East |
| P126 | LOT 6,TAXBLOCK 2018 | 269 ST JAMES PLACE | NY E DESIGNATION | Lower | 651, 0.123, NW |
| O127 | G & B COLLISION | 569 GRAND AVE | NY Spills | Higher | 652, 0.123, SSW |
| I128 | WORST BROTHERS | 923 PACIFIC ST | EDR Hist Cleaner | Higher | 653, 0.124, West |
| O129 | AUTO STAR REPAIR INC | 568B GRAND AVENUE | NY AST | Higher | 658, 0.125, SSW |
| O130 | Y&L NELSON AUTO REPA | 568B GRAND AVENUE | NY TANKS | Higher | 658, 0.125, SSW |
| N131 | CON EDISON SERVICE B | 601 WASHINGTON AVE | RCRA NonGen / NLR, FINDS | Higher | 665, 0.126, West |
| N132 | CON EDISON | 601 WASHINGTON AVE | NY MANIFEST | Higher | 665, 0.126, West |
| N133 | CON EDISON MANHOLE: | 611 WASHINGTON AVE | RCRA NonGen / NLR, NY MANIFEST | Higher | 668, 0.127, WSW |
| O134 | CON EDISON | 790 BERGEN ST | NY MANIFEST | Higher | 669, 0.127, South |
| O135 | CON EDISON SERVICE B | 790 BERGEN ST | RCRA NonGen / NLR, FINDS | Higher | 669, 0.127, South |
| R136 | HOLY LAND IRON WORKS | 825 BERGEN ST | RCRA NonGen / NLR, FINDS, ECHO | Higher | 677, 0.128, SSE |
| Q137 | SERVICE STATION | 1013 ATLANTIC AVE & | RCRA NonGen / NLR, FINDS, ECHO | Lower | 681, 0.129, East |
| S138 | CON EDISON SERVICE B | 113 LEFFERTS PL | RCRA NonGen / NLR, NY MANIFEST | Lower | 682, 0.129, NE |
| S139 | CON EDISON | 113 LEFFERTS PL | NY MANIFEST | Lower | 682, 0.129, NE |
| R140 | CON EDISON | 806 BERGEN CT | NY MANIFEST | Higher | 694, 0.131, South |
| R141 | CON EDISON MANHOLE: | 806 BERGEN CT | RCRA NonGen / NLR | Higher | 694, 0.131, South |
| Q142 | JSM SERVICE INC | 1013 ATLANTIC AVENUE | NY UST, NY AST | Lower | 695, 0.132, East |
| J143 | CON EDISON SERVICE B | 625 WASHINGTON AVE | RCRA NonGen / NLR, NY MANIFEST | Higher | 697, 0.132, WSW |
| J144 | CON EDISON | 625 WASHINGTON AVE | NY MANIFEST | Higher | 697, 0.132, WSW |
| J145 | CON EDISON | 625 WASHINGTON AVE | NY MANIFEST | Higher | 697, 0.132, WSW |
| M146 | SINGLE SOURCE INC | 616 CLASSON AVE | RCRA-CESQG, FINDS, ECHO | Higher | 699, 0.132, ESE |
| O147 | BERGEN STREET USED P | 762-765 BERGEN STREE | NY SWF/LF | Higher | 705, 0.134, SW |
| N148 | CON EDISON | DEAN ST & WASHINGTON | NJ MANIFEST | Higher | 712, 0.135, WSW |
| N149 | CON EDISON | DEAN ST & WASHINGTON | RCRA NonGen / NLR, FINDS, ECHO | Higher | 712, 0.135, WSW |
| N150 | CON EDISON | DEAN ST & WASHINGTON | NY MANIFEST | Higher | 712, 0.135, WSW |
| S151 | LEFFERTS MANOR | 130 LEFFERTS PLACE | NY LTANKS, NY Spills | Lower | 724, 0.137, ENE |
| S152 | LEFFERTS HEIGHTS HDF | 130 LEFFERTS PLACE | NY UST | Lower | 724, 0.137, ENE |
| N153 | CON EDISON | 579 WASHINGTON AVE | RCRA NonGen / NLR, FINDS, ECHO | Higher | 726, 0.138, West |
| K154 | CON EDISON | 460 GRANT AVE | NY MANIFEST | Lower | 745, 0.141, North |
| T155 | CON EDISON | 918 ATLANTIC AVE | NJ MANIFEST | Lower | 750, 0.142, WNW |
| T156 | CON EDISON | 918 ATLANTIC AVE | RCRA NonGen / NLR, FINDS, ECHO | Lower | 750, 0.142, WNW |

## MAPPED SITES SUMMARY

Target Property Address:
505 GRAND AVENUE
BROOKLYN, NY 11238

Click on Map ID to see full detail.

| MAP ID | SITE NAME | ADDRESS | DATABASE ACRONYMS | RELATIVE ELEVATION | DIST (ft. & mi.) DIRECTION |
|---|---|---|---|---|---|
| T157 | CON EDISON | 918 ATLANTIC AVE | NY MANIFEST | Lower | 750, 0.142, WNW |
| R158 | CON EDISON | 818 BERGEN ST | NY Spills, NY MANIFEST | Higher | 750, 0.142, South |
| R159 | CON EDISON SERVICE B | 818 BERGEN ST | RCRA NonGen / NLR, FINDS | Higher | 750, 0.142, South |
| R160 | CON EDISON | 818 BERGEN ST | NY MANIFEST | Higher | 750, 0.142, South |
| M161 | BELL ATLANTIC-NY | CLASSON AVE/PACIFIC | RCRA NonGen / NLR, NY MANIFEST | Higher | 760, 0.144, ESE |
| M162 | CON EDISON MANHOLE: | CLASSON AVE & PACIFI | RCRA NonGen / NLR, NY MANIFEST | Higher | 761, 0.144, ESE |
| U163 | CON EDISON | 637 WASHINGTON AVE | NY MANIFEST | Higher | 774, 0.147, SW |
| V164 | MTA NYCT - DOWNING S | DOWNING & FULTON ST | NY MANIFEST | Lower | 789, 0.149, NNE |
| V165 | MTA NYCT - DOWNING S | DOWNING & FULTON ST | RCRA-SQG, FINDS, ECHO | Lower | 789, 0.149, NNE |
| S166 | CON EDISON | CLASSON AVE & LEFFER | RCRA NonGen / NLR | Lower | 791, 0.150, ENE |
| S167 | CON EDISON | CLASSON AVE & LEFFER | NY MANIFEST | Lower | 791, 0.150, ENE |
| S168 | CON EDISON | CLASSON AVE & LEFFER | NY MANIFEST | Lower | 791, 0.150, ENE |
| S169 | CON EDISON | CLASSON AVE & LEFFER | RCRA NonGen / NLR, FINDS, ECHO | Lower | 791, 0.150, ENE |
| U170 | CON EDISON MANHOLE 6 | BERGEN ST AND WASHIN | RCRA NonGen / NLR, NY MANIFEST | Higher | 794, 0.150, SW |
| U171 | CON EDISON | WASHINGTON AVE & BER | NY MANIFEST | Higher | 794, 0.150, SW |
| U172 | CON EDISON SERVICE B | BERGEN ST & WASHINGT | RCRA NonGen / NLR, NY MANIFEST | Higher | 794, 0.150, SW |
| K173 | CON EDISON | 976 FULTON ST | NY E DESIGNATION, NY MANIFEST | Lower | 795, 0.151, NNW |
| Q174 | 1096 ATLANTIC OPERAT | 1096 ATLANTIC AVENUE | NY TANKS | Lower | 799, 0.151, East |
| 175 | CON EDISON SERVICE B | 650 WASHINGTON AVE | RCRA NonGen / NLR, NY MANIFEST | Higher | 800, 0.152, WSW |
| N176 | CON EDISON | 771 DEAN ST | NY MANIFEST | Higher | 804, 0.152, WSW |
| N177 | CON EDISON | 771 DEAN ST | RCRA NonGen / NLR, FINDS, ECHO | Higher | 804, 0.152, WSW |
| N178 | CON EDISON | 771 DEAN ST | NJ MANIFEST | Higher | 804, 0.152, WSW |
| N179 | CON EDISON | UNDERHILL AVE & DEAN | NY MANIFEST | Higher | 804, 0.152, WSW |
| W180 | SPILL NUMBER 9901053 | 638 CLASSON AVE | NY LTANKS | Higher | 807, 0.153, SE |
| X181 | CON EDISON | 134 LEFFERTS PL | NY MANIFEST | Lower | 808, 0.153, ENE |
| X182 | CON EDISON SERVICE B | 134 LEFFERTS PL | RCRA NonGen / NLR, FINDS | Lower | 808, 0.153, ENE |
| V183 | 1035 FULTON STREET | 1035 FULTON STREET | NY VCP | Lower | 809, 0.153, NNE |
| Q184 | BISMILLAH ATO REPAIR | 1064 ATLANTIC AVENUE | NY UST | Lower | 814, 0.154, East |
| Q185 | BISMILLAH ATO REPAIR | 1064 ATLANTIC AVENUE | NY AST | Lower | 814, 0.154, East |
| U186 | CON EDISON | 656 WASHINGTON AVE | NY MANIFEST | Higher | 817, 0.155, WSW |
| X187 | CON EDISON SERVICE B | 595 CLASSON AVE OPPO | RCRA NonGen / NLR, NY MANIFEST | Lower | 820, 0.155, East |
| W188 | CON EDISON | 640 CLASSON AVE | NY MANIFEST | Higher | 821, 0.155, SE |
| W189 | CON ED - MH 2947 | DEAN ST & CLASSON | RCRA NonGen / NLR, NY MANIFEST | Higher | 822, 0.156, SE |
| W190 | CON EDISON MANHOLE: | CLASSON AVE & DEAN S | NJ MANIFEST | Higher | 822, 0.156, SE |
| W191 | CON EDISON MANHOLE: | CLASSON AVE & DEAN S | RCRA NonGen / NLR, NY MANIFEST | Higher | 822, 0.156, SE |
| W192 | BELL ATLANTIC-NY | DEAN ST/CLASSON AVE | RCRA NonGen / NLR, NY MANIFEST | Higher | 824, 0.156, SE |
| W193 | CON EDISON | 642 CLASSON AVE | NY MANIFEST | Higher | 834, 0.158, SE |
| W194 | CON EDISON SERVICE B | 642 CLASSON AVE | RCRA NonGen / NLR | Higher | 834, 0.158, SE |
| Y195 | CON ED MH 2968 | GRAND ST & FULTON ST | RCRA NonGen / NLR, NY MANIFEST | Lower | 835, 0.158, North |

## MAPPED SITES SUMMARY

Target Property Address:
505 GRAND AVENUE
BROOKLYN, NY 11238

Click on Map ID to see full detail.

| MAP ID | SITE NAME | ADDRESS | DATABASE ACRONYMS | RELATIVE ELEVATION | DIST (ft. & mi.) DIRECTION |
|---|---|---|---|---|---|
| Y196 | CON ED - M/H 2968 | FULTON ST & GRAND AV | RCRA NonGen / NLR, NY MANIFEST | Lower | 835, 0.158, North |
| Y197 | CON ED - V 2968 | GRAND ST & FULTON ST | RCRA NonGen / NLR, NY MANIFEST | Lower | 835, 0.158, North |
| Q198 | UNITED AUTO REPAIR | 1025 ATLANTIC AVE | NY AST | Lower | 838, 0.159, East |
| Q199 | S.A. WASSAM, CORP. | 1062-1064 ATLANTIC A | NY UST | Lower | 843, 0.160, ESE |
| U200 | CON EDISON SERVICE B | 649 WASHINGTON AVE | RCRA NonGen / NLR, NY MANIFEST | Higher | 844, 0.160, SW |
| Q201 | CON EDISON SERVICE B | 1090 ATLANTIC AVE | RCRA NonGen / NLR, NY MANIFEST | Lower | 848, 0.161, East |
| Q202 | CON EDISON MANHOLE: | 1090 ATLANTIC AVE FR | RCRA NonGen / NLR, FINDS | Lower | 848, 0.161, East |
| Q203 | CON EDISON | 1090 ATLANTIC AVE FR | NY MANIFEST | Lower | 848, 0.161, East |
| M204 | AUTO REPAIR SHOP | 641 CLASSON AVE | NY LTANKS | Higher | 848, 0.161, SE |
| P205 | CON EDISON SERVICE B | ST JAMES PL & LEFFER | RCRA NonGen / NLR, FINDS, ECHO, NY MANIFEST | Lower | 853, 0.162, NW |
| V206 | 1041 FULTON STREET | 1041 FULTON STREET | NY VCP | Lower | 854, 0.162, NNE |
| V207 | 1019 FULTON STREET | 1019 FULTON STREET | NY VCP | Lower | 870, 0.165, North |
| Z208 | CON EDISON SERVICE B | 365 ST MARKS AVE | RCRA NonGen / NLR, NY MANIFEST | Higher | 878, 0.166, SSW |
| P209 | CON EDISON | 288 ST JAMES | RCRA NonGen / NLR, FINDS, ECHO | Lower | 880, 0.167, NW |
| P210 | CON EDISON | 288 ST JAMES | NY MANIFEST | Lower | 880, 0.167, NW |
| X211 | CON EDISON SERVICE B | 1027 ATLANTIC AVE | RCRA NonGen / NLR, NY MANIFEST | Lower | 886, 0.168, East |
| S212 | CON EDISON SERVICE B | 573 CLASSON AVE | RCRA NonGen / NLR, NY MANIFEST | Lower | 887, 0.168, ENE |
| T213 | CON EDISON - MANHOLE | ATLANTIC AVENUE AND | RCRA-LQG, NY MANIFEST | Lower | 892, 0.169, WNW |
| AA214 | ADELPHI STATION | 950 FULTON STREET | NY UST | Lower | 894, 0.169, NNW |
| Z215 | CON EDISON SERVICE B | 355 ST MARKS AVE | RCRA NonGen / NLR, FINDS, ECHO, NY MANIFEST | Higher | 895, 0.170, SSW |
| 216 | PACIFIC AUTO BODY | 1048 PACIFIC ST | RCRA NonGen / NLR, FINDS, ECHO | Higher | 899, 0.170, ESE |
| T217 | CONSOLIDATED EDISON | ATLANTIC AVE & WASHI | NY MANIFEST | Lower | 906, 0.172, WNW |
| T218 | CON EDISON | ATLANTIC AVE & WASHI | RCRA NonGen / NLR, NY MANIFEST | Lower | 906, 0.172, WNW |
| T219 | CON EDISON MANHOLE 2 | WASHINGTON AVE & ATL | RCRA NonGen / NLR, NY MANIFEST | Lower | 906, 0.172, WNW |
| AB220 | CON EDISON SERVICE B | 1069 FULTON ST | RCRA NonGen / NLR | Lower | 909, 0.172, NE |
| AB221 | CON EDISON | 1069 FULTON ST | NY MANIFEST | Lower | 909, 0.172, NE |
| V222 | 28-30 PUTMAN AVENUE | 28-30 PUTMAN AVENUE | NY UST | Lower | 927, 0.176, North |
| S223 | CON EDISON MANHOLE 2 | CLASSON AVE & FULTON | RCRA NonGen / NLR | Lower | 928, 0.176, NE |
| S224 | BELL ATLANTIC-NY | FULTON ST & CLASSON | NY MANIFEST | Lower | 928, 0.176, NE |
| S225 | CON EDISON | SW COR CLASSON AVE & | RCRA NonGen / NLR, FINDS, ECHO, NY MANIFEST | Lower | 930, 0.176, NE |
| U226 | CON EDISON | 734 BERGEN ST | NY MANIFEST | Higher | 932, 0.177, WSW |
| S227 | CON EDISON | FULTON ST & CLASSON | RCRA NonGen / NLR, NJ MANIFEST, NY MANIFEST | Lower | 932, 0.177, NE |
| S228 | CON EDISON MANHOLE: | CLASSON AVE & FULTON | RCRA NonGen / NLR, NY MANIFEST | Lower | 932, 0.177, NE |
| S229 | CON EDISON | FULTON ST & CLASSON | RCRA NonGen / NLR | Lower | 932, 0.177, NE |
| S230 | CONSOLIDATED EDISON | SW COR CLASSON AVE & | NY MANIFEST | Lower | 932, 0.177, NE |
| S231 | CON EDISON | FULTON ST & CLASSON | NY MANIFEST | Lower | 932, 0.177, NE |
| AB232 | MUHAMMED ABOUSISSAN | 1075 FULTON ST | NY MANIFEST | Lower | 932, 0.177, NE |
| U233 | CON EDISON | 674 WASHINGTON AVE | NY MANIFEST | Higher | 936, 0.177, SW |
| Y234 | CON EDISON MANHOLE: | PUTNAM AVE & GRAND A | RCRA NonGen / NLR, NY MANIFEST | Lower | 946, 0.179, North |

## MAPPED SITES SUMMARY

Target Property Address:
505 GRAND AVENUE
BROOKLYN, NY 11238

Click on Map ID to see full detail.

| MAP ID | SITE NAME | ADDRESS | DATABASE ACRONYMS | RELATIVE ELEVATION | DIST (ft. & mi.) DIRECTION |
|---|---|---|---|---|---|
| AC235 | CON EDISON - SERVICE | 411 ST MARKS AVE | RCRA-LQG, NY MANIFEST | Higher | 950, 0.180, South |
| AD236 | 1068-1072 FULTON STR | 1068-1072 FULTON STR | NY VCP | Lower | 972, 0.184, ENE |
| W237 | CONSOLIDATED EDISON | BERGEN ST & CLASSON | NY MANIFEST | Higher | 972, 0.184, SSE |
| W238 | CON EDISON MANHOLE 6 | BERGEN ST & CLASSON | RCRA NonGen / NLR | Higher | 972, 0.184, SSE |
| W239 | CONSOLIDATED EDISON | BERGEN ST & CLASSON | NY MANIFEST | Higher | 972, 0.184, SSE |
| W240 | CONSOLIDATED EDISON | BERGEN ST & CLASSON | NY MANIFEST | Higher | 972, 0.184, SSE |
| AE241 | CON EDISON | UNDERHILL AVE & DEAN | RCRA NonGen / NLR, FINDS, ECHO | Higher | 977, 0.185, West |
| AE242 | CON EDISON | UNDERHILL AVE & DEAN | NJ MANIFEST | Higher | 977, 0.185, West |
| AE243 | CON EDISON | UNDERHILL AVE & DEAN | NY MANIFEST | Higher | 977, 0.185, West |
| AA244 | NYNEX-MANHOLE | FULTON ST & CAMBRIDG | RCRA NonGen / NLR, NY MANIFEST | Lower | 978, 0.185, NNW |
| V245 | 32 PUTNAM AVENUE | 32 PUTNAM AVENUE | NY AST | Lower | 981, 0.186, NNE |
| AC246 | CON EDISON - SERVICE | 429 ST. MARKS AVE. | RCRA-LQG | Higher | 995, 0.188, South |
| AC247 | CON EDISON | 429 ST. MARKS AVE. | NY MANIFEST | Higher | 995, 0.188, South |
| V248 | PUTNAM COURT LP | 36-44 PUTNAM AVE | RCRA NonGen / NLR, NY MANIFEST | Lower | 997, 0.189, NNE |
| V249 | PUTNAM COURT LP | 36-44 PUTNAM AVE | NJ MANIFEST | Lower | 997, 0.189, NNE |
| AF250 | CON EDISON - MANHOLE | ST MARKS AVE & WASHI | RCRA-LQG | Higher | 1001, 0.190, SW |
| AF251 | CON ED | ST MARKS AVE & WASHI | NY MANIFEST | Higher | 1001, 0.190, SW |
| AF252 | CON EDISON - MANHOLE | ST MARKS AVE & WASHI | RCRA-LQG | Higher | 1001, 0.190, SW |
| AF253 | CON EDISON - MANHOLE | ST MARKS AVE & WASHI | NJ MANIFEST | Higher | 1001, 0.190, SW |
| AF254 | CON ED | ST MARKS AVE & WASHI | NY MANIFEST | Higher | 1001, 0.190, SW |
| AF255 | CON EDISON - MANHOLE | ST MARKS AVE & WASHI | NJ MANIFEST | Higher | 1001, 0.190, SW |
| Y256 | CON EDISON | FRONT OF 11-24 PUTNA | NY MANIFEST | Lower | 1006, 0.191, North |
| AC257 | CON EDISON SERVICE B | 400 ST MARKS AVE | RCRA NonGen / NLR, NY MANIFEST | Higher | 1011, 0.191, South |
| Z258 | CON EDISON | 661 WASHINGTON AVE | NY MANIFEST | Higher | 1018, 0.193, SSW |
| Z259 | CON EDISON SERVICE B | 364 ST MARKS AVE | RCRA NonGen / NLR, NY MANIFEST | Higher | 1020, 0.193, SSW |
| Y260 | 435 GRAND AVE | 435 GRAND AVE | NY AST | Lower | 1023, 0.194, North |
| AB261 | CON EDISON | 1085 FULTON ST | NY MANIFEST | Lower | 1024, 0.194, NE |
| AB262 | CON EDISON | 1085 FULTON ST | NJ MANIFEST | Lower | 1024, 0.194, NE |
| AB263 | CON EDISON | 1085 FULTON ST | RCRA NonGen / NLR, FINDS, ECHO | Lower | 1024, 0.194, NE |
| AC264 | PUBLIC SCHOOL 22-BRO | 443 ST. MARKS AVENUE | NY AST | Higher | 1024, 0.194, SSE |
| AG265 | CON EDISON SERVICE B | 1037 ATLANTIC AVE | RCRA NonGen / NLR, NY MANIFEST | Lower | 1032, 0.195, East |
| U266 | NYC DEP | 333 ST MARKS AVE | RCRA NonGen / NLR, NY MANIFEST | Higher | 1037, 0.196, SW |
| U267 | CONSOLIDATED EDISON | 333 SAINT MARKS PL | NY MANIFEST | Higher | 1037, 0.196, SW |
| AC268 | CON EDISON SERVICE B | 420 ST MARKS AVE | RCRA NonGen / NLR, NY MANIFEST | Higher | 1050, 0.199, South |
| AE269 | CON EDISON | 876 PACIFIC ST | NY MANIFEST | Higher | 1051, 0.199, West |
| AC270 | CON EDISON SERVICE B | 422 ST MARKS AVE | RCRA NonGen / NLR | Higher | 1056, 0.200, South |
| AC271 | CON EDISON | 422 ST MARKS AVE | NY MANIFEST | Higher | 1056, 0.200, South |
| AC272 | CON EDISON | 424 ST MARKS AVE | NY MANIFEST | Higher | 1067, 0.202, South |
| AC273 | CON EDISON SERVICE B | 424 ST MARKS AVE | RCRA NonGen / NLR | Higher | 1067, 0.202, South |

## MAPPED SITES SUMMARY

Target Property Address:
505 GRAND AVENUE
BROOKLYN, NY 11238

Click on Map ID to see full detail.

| MAP ID | SITE NAME | ADDRESS | DATABASE ACRONYMS | RELATIVE ELEVATION | DIST (ft. & mi.) DIRECTION |
|---|---|---|---|---|---|
| AH274 | 863 ATLANTIC AVE REA | 590 WASHINGTON AVENU | NJ MANIFEST | Lower | 1073, 0.203, NW |
| AH275 | 590-596 WASHINGTON A | 590-596 WASHINGTON A | NY VCP | Lower | 1073, 0.203, NW |
| AH276 | 863 ATLANTIC AVENUE | 590-596 WASHINGTON A | NY MANIFEST | Lower | 1073, 0.203, NW |
| AH277 | 863 ATLANTIC AVE REA | 590 WASHINGTON AVENU | RCRA-LQG | Lower | 1073, 0.203, NW |
| AI278 | CON EDISON SERVICE B | 897 PACIFIC ST | RCRA NonGen / NLR, NY MANIFEST | Lower | 1073, 0.203, WNW |
| AI279 | CON EDISON | 874 PACIFIC ST | NY MANIFEST | Higher | 1076, 0.204, West |
| AE280 | REGENCY SILVER INC | 52-58 UNDERHILL AVE | RCRA NonGen / NLR, FINDS, ECHO | Higher | 1081, 0.205, WSW |
| AH281 | CON EDISON MANHOLE: | 580 WASHINGTON AVE O | RCRA NonGen / NLR, FINDS, ECHO, NY MANIFEST | Lower | 1083, 0.205, WNW |
| AJ282 | 90 DOWNING STREET | 90 DOWNING STREET | NY AST | Lower | 1089, 0.206, North |
| AH283 | CON EDISON | 578 WASHINGTON AVE & | NY MANIFEST | Lower | 1098, 0.208, WNW |
| 284 | CON EDISON SERVICE B | 444 GRAND AVE | RCRA NonGen / NLR, FINDS, ECHO, NY MANIFEST | Lower | 1101, 0.209, North |
| AE285 | CON EDISON | 745 DEAN ST | NY MANIFEST | Higher | 1102, 0.209, West |
| AK286 | CON EDISON SERVICE B | UNDERHILL AVE & BERG | RCRA NonGen / NLR, NY MANIFEST | Higher | 1103, 0.209, WSW |
| AK287 | CON EDISON SERVICE B | UNDERHILL AVE & BERG | RCRA NonGen / NLR, NY MANIFEST | Higher | 1103, 0.209, WSW |
| AC288 | CON EDISON | 434 ST MARKS AV | NY MANIFEST | Higher | 1111, 0.210, South |
| AF289 | CON EDISON | 692 WASHINGTON AVE | NY MANIFEST | Higher | 1114, 0.211, SW |
| AF290 | CON EDISON SERVICE B | 692 WASHINGTON AVE | RCRA NonGen / NLR | Higher | 1114, 0.211, SW |
| AD291 | CON EDISON SERVICE B | 1101 FULTON ST | RCRA NonGen / NLR, FINDS | Lower | 1120, 0.212, ENE |
| AD292 | CON EDISON | 1101 FULTON ST | NY E DESIGNATION, NY MANIFEST | Lower | 1120, 0.212, ENE |
| AL293 | 163 LEFFERTS PLACE H | 163 LEFFERTS PLACE | NY AST | Lower | 1126, 0.213, ENE |
| AH294 | CON EDISON | 572 WASHINGTON AVE | RCRA NonGen / NLR, FINDS, ECHO | Lower | 1127, 0.213, NW |
| AH295 | CON EDISON | 572 WASHINGTON AVE | NY MANIFEST | Lower | 1127, 0.213, NW |
| AH296 | CON EDISON | 572 WASHINGTON AVE | NJ MANIFEST | Lower | 1127, 0.213, NW |
| AB297 | CON EDISON | 535 CLASSON AVE | RCRA NonGen / NLR, FINDS, ECHO | Lower | 1136, 0.215, NE |
| AB298 | CON EDISON | 535 CLASSON AVE | NY MANIFEST | Lower | 1136, 0.215, NE |
| AB299 | CON EDISON | 535 CLASSON AVE | NJ MANIFEST | Lower | 1136, 0.215, NE |
| AH300 | CON EDISON | 531 WASHINGTON AVE | NY MANIFEST | Lower | 1143, 0.216, NW |
| AH301 | CON EDISON | 531 WASHINGTON AVE | NY MANIFEST | Lower | 1143, 0.216, NW |
| AH302 | CON EDISON SERVICE B | 531 WASHINTON AVE | RCRA NonGen / NLR | Lower | 1143, 0.216, NW |
| AH303 | CON EDISON MANHOLE: | 531 WASHINGTON AVE | RCRA NonGen / NLR, FINDS, NY MANIFEST | Lower | 1143, 0.216, NW |
| AH304 | CON EDISON | 531 WASHINGTON AV | NY MANIFEST | Lower | 1143, 0.216, NW |
| AH305 | CON EDISON | 531 WASHINTON AVE | NY MANIFEST | Lower | 1143, 0.216, NW |
| AM306 | 873-879 LLC | 879 BERGEN STREET | NY AST | Higher | 1147, 0.217, SE |
| AG307 | SLAW REALTY | 1045 ATLANTIC AVENUE | NY AST | Lower | 1154, 0.219, East |
| AG308 | VANCO ENVIRONMENTAL | 1045 ATLANTIC AVE | RCRA NonGen / NLR, FINDS, ECHO | Lower | 1154, 0.219, East |
| AD309 | FAMILY DOLLAR STORE | 1090 FULTON ST | NY E DESIGNATION, NY MANIFEST | Lower | 1157, 0.219, ENE |
| AD310 | FAMILY DOLLAR STORE | 1090 FULTON ST | RCRA-CESQG, FINDS, ECHO | Lower | 1157, 0.219, ENE |
| AD311 | CON EDISON | CLAVER PL & FULTON S | NJ MANIFEST | Lower | 1159, 0.220, ENE |
| AD312 | CON EDISON | FULTON ST & CLAVER P | NY MANIFEST | Lower | 1159, 0.220, ENE |

## MAPPED SITES SUMMARY

Target Property Address:
505 GRAND AVENUE
BROOKLYN, NY 11238

Click on Map ID to see full detail.

| MAP ID | SITE NAME | ADDRESS | DATABASE ACRONYMS | RELATIVE ELEVATION | DIST (ft. & mi.) DIRECTION |
|---|---|---|---|---|---|
| AD313 | CON EDISON | CLAVER PL & FULTON S | NY MANIFEST | Lower | 1159, 0.220, ENE |
| AD314 | CON EDISON | FULTON ST & CLAVER P | NJ MANIFEST | Lower | 1159, 0.220, ENE |
| AD315 | CON EDISON | CLAVER PL & FULTON S | RCRA NonGen / NLR | Lower | 1159, 0.220, ENE |
| AD316 | CON EDISON | FULTON ST & CLAVER P | RCRA NonGen / NLR | Lower | 1159, 0.220, ENE |
| AN317 | CON EDISON | 1091 PACIFIC ST | NY MANIFEST | Lower | 1161, 0.220, ESE |
| AO318 | CON EDISON | FULTON ST & ST. JAME | NY MANIFEST | Lower | 1165, 0.221, NNW |
| 319 | WEATHER FUEL COMPANY | UNDERHILL + ST MARKS | NY LTANKS | Higher | 1173, 0.222, SW |
| AH320 | CON EDISON | 853 ATLANTIC AVE | NJ MANIFEST | Lower | 1178, 0.223, WNW |
| AH321 | CON EDISON | 853 ATLANTIC AVE | RCRA NonGen / NLR | Lower | 1178, 0.223, WNW |
| AH322 | LOT 69,TAXBLOCK 2012 | 853 ATLANTIC AVENUE | NY E DESIGNATION, NY MANIFEST | Lower | 1178, 0.223, WNW |
| AJ323 | APARTMENT BUILDING | 82 DOWNING STREET | NY AST | Lower | 1185, 0.224, North |
| AF324 | CON EDISON SERVICE B | 702 WASHINGTON AVE | RCRA NonGen / NLR, NY MANIFEST | Higher | 1185, 0.224, SSW |
| AI325 | CON EDISON SERVICE B | 887 PACIFIC ST | RCRA NonGen / NLR, NY MANIFEST | Lower | 1191, 0.226, WNW |
| AE326 | CON EDISON MANHOLE: | 736 DEAN ST | RCRA NonGen / NLR, NY MANIFEST | Higher | 1195, 0.226, West |
| AD327 | CON EDISON | 40 CLAVER ST | NY MANIFEST | Lower | 1200, 0.227, NE |
| AD328 | CON EDISON | 40 CLAVER ST | RCRA NonGen / NLR, FINDS, ECHO | Lower | 1200, 0.227, NE |
| AD329 | CON EDISON | 40 CLAVER ST | NJ MANIFEST | Lower | 1200, 0.227, NE |
| AP330 | 425 PROSPECT HEIGHTS | 425 PROSPECT PLACE | NY LTANKS, NY UST | Higher | 1203, 0.228, SSW |
| AQ331 | CON EDISON | CLASSON AVE & ST MAR | NY MANIFEST | Higher | 1209, 0.229, SSE |
| AQ332 | CON EDISON | ST MARKS & CLASSON A | RCRA NonGen / NLR, FINDS, ECHO | Higher | 1209, 0.229, SSE |
| AQ333 | CON EDISON MANHOLE: | ST MARKS & CLASSON A | RCRA NonGen / NLR | Higher | 1209, 0.229, SSE |
| AQ334 | CON EDISON | ST MARKS & CLASSON A | NJ MANIFEST | Higher | 1209, 0.229, SSE |
| AQ335 | CON EDISON | ST MARKS & CLASSON A | NY MANIFEST | Higher | 1209, 0.229, SSE |
| AQ336 | CON EDISON | ST MARKS AVE & CLASS | NY MANIFEST | Higher | 1209, 0.229, SSE |
| AQ337 | CON EDISON | SAINT MARKS AVE & CL | NJ MANIFEST | Higher | 1209, 0.229, SSE |
| AQ338 | CON EDISON SERVICE B | CLASSON AVE & ST MAR | RCRA NonGen / NLR | Higher | 1209, 0.229, SSE |
| AQ339 | CON EDISON | SAINT MARKS AVE & CL | RCRA NonGen / NLR | Higher | 1209, 0.229, SSE |
| AI340 | CON EDISON SERVICE B | 885 PACIFIC ST | RCRA NonGen / NLR, NY MANIFEST | Lower | 1210, 0.229, WNW |
| AP341 | PRIVATE RESIDENCE | 431 PROSPECT PLACE | NY LTANKS | Higher | 1211, 0.229, South |
| AM342 | CON EDISON SERVICE B | 986 DEAN ST | RCRA NonGen / NLR, NY MANIFEST | Higher | 1215, 0.230, SE |
| AI343 | SR. JOSEPH CHURCH | 856 PACIFIC ST | NY UST | Higher | 1226, 0.232, West |
| AG344 | TARMAC AUTO BODY CEN | 1053 ATLANTIC AVE | RCRA NonGen / NLR, FINDS, ECHO | Lower | 1231, 0.233, East |
| AF345 | 497 REALTY LLC | 373 PROSPECT AVENUE | NY AST | Higher | 1233, 0.234, SW |
| AN346 | 1102 ATLANTIC AVE | 1102 ATLANTIC AVENUE | NY UST | Lower | 1239, 0.235, ESE |
| AR347 | CON EDISON SERVICE B | 61 IRVING PL | RCRA NonGen / NLR, NY MANIFEST | Lower | 1248, 0.236, NNE |
| 348 | CON EDISON | 513-555 CLASSON AVE | NY MANIFEST | Lower | 1249, 0.237, NE |
| AN349 | CON EDISON SERVICE B | 1082 PACIFIC ST | RCRA NonGen / NLR, NY MANIFEST | Higher | 1251, 0.237, ESE |
| AS350 | CON EDISON | 391 PROSPECT PL | NY MANIFEST | Higher | 1251, 0.237, SSW |
| AS351 | CON EDISON | 391 PROSPECT PL | NY MANIFEST | Higher | 1251, 0.237, SSW |

## MAPPED SITES SUMMARY

Target Property Address:
505 GRAND AVENUE
BROOKLYN, NY 11238

Click on Map ID to see full detail.

| MAP ID | SITE NAME | ADDRESS | DATABASE ACRONYMS | RELATIVE ELEVATION | DIST (ft. & mi.) DIRECTION |
|---|---|---|---|---|---|
| AK352 | NYC DEPT OF ED - PUB | 80 UNDERHILL AVE | RCRA NonGen / NLR, NY MANIFEST | Higher | 1253, 0.237, WSW |
| AK353 | P.S. 9 - BROOKLYN K0 | 80 UNDERHILL AVENUE | NY AST | Higher | 1253, 0.237, WSW |
| AM354 | 880 BERGEN ST | 880 BERGEN ST. | NY AST | Higher | 1255, 0.238, SE |
| AT355 | NYCDEP | 1113 FULTON ST | NY MANIFEST | Lower | 1255, 0.238, ENE |
| AT356 | INVERSO WAREHOUSING, | 35 CLAVER PLACE | NY AST | Lower | 1266, 0.240, ENE |
| AR357 | CON EDISON | 5025 CLASSON AVE | NY MANIFEST | Lower | 1267, 0.240, NNE |
| AL358 | CON EDISON SERVICE B | 198 LEFFERTS PL | RCRA NonGen / NLR, NY MANIFEST | Lower | 1270, 0.241, East |
| AU359 | 465 PROSPECT PLACE | 465 PROSPECT PLACE | NY AST | Higher | 1272, 0.241, South |
| AL360 | CON EDISON SERVICE B | 181 LEFFERTS PL | RCRA NonGen / NLR, NY MANIFEST | Lower | 1274, 0.241, East |
| AT361 | CON EDISON | 28 CLAVER PL | NJ MANIFEST | Lower | 1276, 0.242, ENE |
| AT362 | CON EDISON | 28 CLAVER PL | RCRA NonGen / NLR, FINDS, ECHO | Lower | 1276, 0.242, ENE |
| AT363 | CON EDISON | 28 CLAVER PL | NY MANIFEST | Lower | 1276, 0.242, ENE |
| AO364 | MEGA DRY CLEANERS | 916 FULTON ST | RCRA-CESQG, FINDS, ECHO, NY MANIFEST | Lower | 1277, 0.242, NW |
| AO365 | MEGA CLEANERS | 916 FULTON STREET | NY DRYCLEANERS | Lower | 1277, 0.242, NW |
| AU366 | 469 PROSPECT PLACE | 469 PROSPECT PLACE | NY AST | Higher | 1282, 0.243, South |
| AH367 | CON EDISON | 551 WAVERLY AVE | NJ MANIFEST | Lower | 1282, 0.243, WNW |
| AH368 | CON EDISON | 551 WAVERLY AVE | RCRA NonGen / NLR | Lower | 1282, 0.243, WNW |
| AH369 | CON ED | 551 WAVERLY AVE | NY MANIFEST | Lower | 1282, 0.243, WNW |
| AH370 | 551 WAVERLY AVE/BKLY | 551 WAVERLY AVENUE | NY LTANKS, NY E DESIGNATION | Lower | 1282, 0.243, WNW |
| AH371 | 555 WAVERLY AVENUE | 555 WAVERLY AVENUE | NY VCP | Lower | 1288, 0.244, WNW |
| AV372 | CON EDISON | 721 DEAN ST | RCRA NonGen / NLR, FINDS, ECHO | Higher | 1297, 0.246, West |
| AV373 | CON EDISON | 721 DEAN ST | NY MANIFEST | Higher | 1297, 0.246, West |
| AV374 | CON EDISON | 721 DEAN ST | NJ MANIFEST | Higher | 1297, 0.246, West |
| AJ375 | CON EDISION | 70 DOWNING ST | NY MANIFEST | Lower | 1311, 0.248, North |
| AJ376 | CON EDISON SERVICE B | 70 DOWNING ST | RCRA NonGen / NLR | Lower | 1311, 0.248, North |
| AS377 | CON ED | 359 PROSPECT PL & WA | NY MANIFEST | Higher | 1314, 0.249, SW |
| 378 | CON EDISON SERVICE B | 1061 ATLANTIC AVE | RCRA NonGen / NLR, NY MANIFEST | Higher | 1314, 0.249, East |
| 379 | CON EDISON SERVICE B | 544 WASHINGTON AVE | RCRA NonGen / NLR, FINDS, ECHO, NY MANIFEST | Lower | 1316, 0.249, NW |
| AS380 | 363 PROSPECT PLACE | 363 PROSPECT PLACE | NY UST | Higher | 1318, 0.250, SW |
| AN381 | ATLANTIC AUTO SALES | 1120 ATLANTIC AVE | NY SWF/LF | Lower | 1352, 0.256, ESE |
| 382 | INTERFAITH MEDICAL C | 488 ST MARKS PLACE | NY LTANKS, NY Spills | Higher | 1436, 0.272, SSE |
| AW383 | PARTS EXPRESS II INC | 860-64 ATLANTIC AVE | NY SWF/LF | Lower | 1439, 0.273, WNW |
| AW384 | VERIZON NEW YORK INC | 547 CLINTON AVENUE | NY LTANKS, NY TANKS, NY Spills, NY MANIFEST | Lower | 1449, 0.274, WNW |
| 385 | 191 ST JAMES PL. | 191 ST JAMES PLACE | NY LTANKS | Lower | 1498, 0.284, NNW |
| 386 | ST JOSEPH'S SRO | 683 DEAN ST | NY LTANKS | Higher | 1566, 0.297, West |
| AX387 | 316 PROSPECT PLACE/B | 316 PROSPECT PLACE | NY LTANKS | Higher | 1581, 0.299, SW |
| AY388 | CLOSED-LACKOF RECENT | 520 PROSPECT PLACE | NY LTANKS | Higher | 1587, 0.301, SSE |
| AX389 | APT BUILDING - TTF | 307 PROSPECT PLACE | NY LTANKS | Higher | 1594, 0.302, SW |
| AY390 | CASSENA NURSING HOME | 727 CLASSON AVE | NY LTANKS | Higher | 1613, 0.305, SSE |

## MAPPED SITES SUMMARY

Target Property Address:
505 GRAND AVENUE
BROOKLYN, NY 11238

Click on Map ID to see full detail.

| MAP ID | SITE NAME | ADDRESS | DATABASE ACRONYMS | RELATIVE ELEVATION | DIST (ft. & mi.) DIRECTION |
|---|---|---|---|---|---|
| AZ391 | SPILL NUMBER 9811791 | 541 FRANKLIN AVE | NY LTANKS, NY Spills | Lower | 1629, 0.309, East |
| 392 | 276 ST MARKS AVE/N Y | 276 ST. MARK'S AVENU | NY LTANKS, NY Spills | Higher | 1653, 0.313, WSW |
| AZ393 | 1134-1152 FULTON STR | 1134-1152 FULTON STR | NY VCP | Higher | 1662, 0.315, East |
| BA394 | 592 FRANKLIN AVE | RESIDENTS | NY LTANKS | Higher | 1666, 0.316, ESE |
| 395 | CLOSED-LACKOF RECENT | 434 PARK PLACE | NY LTANKS | Higher | 1676, 0.317, SSW |
| BB396 | 882 FULTON STREET | 882 FULTON STREET | NY VCP | Lower | 1685, 0.319, NW |
| BB397 | TANK TEST FAILURE | 937 FULTON ST | NY LTANKS, NY E DESIGNATION | Lower | 1707, 0.323, NW |
| BC398 | APT BUILDING TTF | 34 JEFFERSON AVE | NY LTANKS, NY AST | Lower | 1735, 0.329, ENE |
| 399 | INTERFAITH MEDICAL C | 555 PROSPECT PL | NY LTANKS, NY Spills, RCRA NonGen / NLR, NY... | Higher | 1751, 0.332, SSE |
| 400 | 805-825 ATLANTIC AVE | 805-825 ATLANTIC AVE | NY BROWNFIELDS | Lower | 1773, 0.336, WNW |
| BA401 | 583 FRANKLIN AVENUE | 583 FRANKLIN AVENUE | NY VCP | Lower | 1784, 0.338, ESE |
| 402 | NYC DEPT OF ED PUBLI | 170 GATES AVE | NY LTANKS, NY Spills, NY MANIFEST | Lower | 1802, 0.341, North |
| BC403 | PUBLIC SCHOOL 3 | 50 JEFFERSON AVE | NY LTANKS, NY Spills | Lower | 1844, 0.349, ENE |
| BD404 | 945 BERGEN STREET | 945 BERGEN STREET | NY VCP | Higher | 1867, 0.354, SE |
| BD405 | 945 BERGEN STREET | 945 BERGEN STREET | NY VCP | Higher | 1867, 0.354, SE |
| BE406 | 479 CLINTON AVE LLC | 479 CLINTON AVE | NY LTANKS | Lower | 2041, 0.387, NW |
| BE407 | 900 FULTON ST/BKLYN | 900 FULTON STREET | NY LTANKS, NY Spills | Lower | 2041, 0.387, NW |
| 408 | 840 FULTON STREET | 840 FULTON STREET | NY VCP | Lower | 2108, 0.399, NW |
| 409 | 651 VANDERBILT AVE/B | 651 VANDERBILT AVE | NY LTANKS | Higher | 2175, 0.412, WSW |
| 410 | EXXONMOBIL | 1143 ATLANTIC AVENUE | NY LTANKS, NY Spills | Lower | 2227, 0.422, East |
| 411 | SPILL NUMBER 0401949 | 140 ST JAMES PLACE | NY LTANKS | Lower | 2232, 0.423, NNW |
| BF412 | 1190 FULTON STREET | 1190 FULTON STREET | NY VCP | Lower | 2271, 0.430, East |
| 413 | ATLANTIC AVE AT CARL | ATLANTIC AVE AT CARL | NY LTANKS | Lower | 2281, 0.432, WNW |
| 414 | ULANO CORP | 601 BERGEN ST | SEMS, RCRA-SQG, NY CBS, NY Spills, FINDS, ECHO, NY... | Lower | 2355, 0.446, West |
| 415 | 633 STERLING PL | 633 STERLING PL | NY LTANKS | Higher | 2397, 0.454, SSE |
| BF416 | PRIVATE RESIDENCE | 1208 FULTON ST | NY LTANKS | Lower | 2441, 0.462, East |
| 417 | 1104-1106 BEDFORD AV | 1104-1106 BEDFORD AV | NY SHWS | Lower | 3034, 0.575, NE |

# EXECUTIVE SUMMARY

## TARGET PROPERTY SEARCH RESULTS

The target property was not listed in any of the databases searched by EDR.

## SURROUNDING SITES: SEARCH RESULTS

Surrounding sites were identified in the following databases.

Elevations have been determined from the USGS Digital Elevation Model and should be evaluated on a relative (not an absolute) basis. Relative elevation information between sites of close proximity should be field verified. Sites with an elevation equal to or higher than the target property have been differentiated below from sites with an elevation lower than the target property.
Page numbers and map identification numbers refer to the EDR Radius Map report where detailed data on individual sites can be reviewed.

Sites listed in ***bold italics*** are in multiple databases.

Unmappable (orphan) sites are not considered in the foregoing analysis.

## STANDARD ENVIRONMENTAL RECORDS

### *Federal CERCLIS list*

SEMS: A review of the SEMS list, as provided by EDR, and dated 05/18/2018 has revealed that there is 1 SEMS site within approximately 0.5 miles of the target property.

| Lower Elevation | Address | Direction / Distance | Map ID | Page |
|---|---|---|---|---|
| ***ULANO CORP***<br>Site ID: 0206422<br>EPA Id: NYD001725878 | ***601 BERGEN ST*** | ***W 1/4 - 1/2 (0.446 mi.)*** | ***414*** | ***102*** |

### *Federal RCRA generators list*

RCRA-LQG: A review of the RCRA-LQG list, as provided by EDR, and dated 03/01/2018 has revealed that there are 8 RCRA-LQG sites within approximately 0.25 miles of the target property.

| Equal/Higher Elevation | Address | Direction / Distance | Map ID | Page |
|---|---|---|---|---|
| ***CON EDISON - SERVICE***<br>EPA ID:: NYP004408969 | ***411 ST MARKS AVE*** | ***S 1/8 - 1/4 (0.180 mi.)*** | ***AC235*** | ***61*** |
| CON EDISON - SERVICE<br>EPA ID:: NYP004409876 | 429 ST. MARKS AVE. | S 1/8 - 1/4 (0.188 mi.) | AC246 | 63 |
| CON EDISON - MANHOLE<br>EPA ID:: NYP004874422 | ST MARKS AVE & WASHI | SW 1/8 - 1/4 (0.190 mi.) | AF250 | 64 |
| CON EDISON - MANHOLE<br>EPA ID:: NYP004872160 | ST MARKS AVE & WASHI | SW 1/8 - 1/4 (0.190 mi.) | AF252 | 64 |

| Lower Elevation | Address | Direction / Distance | Map ID | Page |
|---|---|---|---|---|
| ***CON EDISON - MANHOLE*** | ***960 ATLANTIC AVENUE*** | ***WNW 0 - 1/8 (0.057 mi.)*** | ***E29*** | ***14*** |

| | | | | |
|---|---|---|---|---|
| EPA ID:: NYP004182952 | | | | |
| ***1007 ATLANTIC AVENUE*** EPA ID:: NYD980757900 | ***1007 ATLANTIC AVE*** | ***E 0 - 1/8 (0.116 mi.)*** | ***G111*** | ***31*** |
| ***CON EDISON - MANHOLE*** EPA ID:: NYP004183513 | ***ATLANTIC AVENUE AND*** | ***WNW 1/8 - 1/4 (0.169 mi.)*** | ***T213*** | ***55*** |
| 863 ATLANTIC AVE REA EPA ID:: NYR000216887 | 590 WASHINGTON AVENU | NW 1/8 - 1/4 (0.203 mi.) | AH277 | 69 |

RCRA-SQG: A review of the RCRA-SQG list, as provided by EDR, and dated 03/01/2018 has revealed that there are 2 RCRA-SQG sites within approximately 0.25 miles of the target property.

| Equal/Higher Elevation | Address | Direction / Distance | Map ID | Page |
|---|---|---|---|---|
| CON EDISON - MANHOLE EPA ID:: NYP004340550 | 1034 ATLANTIC AVENUE | ESE 0 - 1/8 (0.087 mi.) | G77 | 24 |

| Lower Elevation | Address | Direction / Distance | Map ID | Page |
|---|---|---|---|---|
| ***MTA NYCT - DOWNING S*** EPA ID:: NYR000224782 | ***DOWNING & FULTON ST*** | ***NNE 1/8 - 1/4 (0.149 mi.)*** | ***V165*** | ***44*** |

RCRA-CESQG: A review of the RCRA-CESQG list, as provided by EDR, and dated 03/01/2018 has revealed that there are 4 RCRA-CESQG sites within approximately 0.25 miles of the target property.

| Equal/Higher Elevation | Address | Direction / Distance | Map ID | Page |
|---|---|---|---|---|
| ***ATLANTIC PONTIAC*** EPA ID:: NYD981567449 | ***1030 ATLANTIC AVE*** | ***E 0 - 1/8 (0.067 mi.)*** | ***B48*** | ***18*** |
| ***SINGLE SOURCE INC*** EPA ID:: NYR000228254 | ***616 CLASSON AVE*** | ***ESE 1/8 - 1/4 (0.132 mi.)*** | ***M146*** | ***39*** |

| Lower Elevation | Address | Direction / Distance | Map ID | Page |
|---|---|---|---|---|
| ***FAMILY DOLLAR STORE*** EPA ID:: NYR000218719 | ***1090 FULTON ST*** | ***ENE 1/8 - 1/4 (0.219 mi.)*** | ***AD310*** | ***77*** |
| ***MEGA DRY CLEANERS*** EPA ID:: NY0000277285 | ***916 FULTON ST*** | ***NW 1/8 - 1/4 (0.242 mi.)*** | ***AO364*** | ***89*** |

***State- and tribal - equivalent CERCLIS***

NY SHWS: A review of the NY SHWS list, as provided by EDR, and dated 08/09/2018 has revealed that there is 1 NY SHWS site within approximately 1 mile of the target property.

| Lower Elevation | Address | Direction / Distance | Map ID | Page |
|---|---|---|---|---|
| 1104-1106 BEDFORD AV | 1104-1106 BEDFORD AV | NE 1/2 - 1 (0.575 mi.) | 417 | 104 |

# EXECUTIVE SUMMARY

Site Code: 545384

***State and tribal landfill and/or solid waste disposal site lists***

NY SWF/LF: A review of the NY SWF/LF list, as provided by EDR, and dated 12/08/2017 has revealed that there are 4 NY SWF/LF sites within approximately 0.5 miles of the target property.

| Equal/Higher Elevation | Address | Direction / Distance | Map ID | Page |
|---|---|---|---|---|
| ***GRAND RECYCLING CORP*** | ***535 GRAND AVE.*** | ***SSW 0 - 1/8 (0.042 mi.)*** | ***C20*** | ***12*** |
| BERGEN STREET USED P | 762-765 BERGEN STREE | SW 1/8 - 1/4 (0.134 mi.) | O147 | 39 |
| **Lower Elevation** | **Address** | **Direction / Distance** | **Map ID** | **Page** |
| ATLANTIC AUTO SALES | 1120 ATLANTIC AVE | ESE 1/4 - 1/2 (0.256 mi.) | AN381 | 93 |
| PARTS EXPRESS II INC | 860-64 ATLANTIC AVE | WNW 1/4 - 1/2 (0.273 mi.) | AW383 | 94 |

***State and tribal leaking storage tank lists***

NY LTANKS: A review of the NY LTANKS list, as provided by EDR, and dated 08/09/2018 has revealed that there are 36 NY LTANKS sites within approximately 0.5 miles of the target property.

| Equal/Higher Elevation | Address | Direction / Distance | Map ID | Page |
|---|---|---|---|---|
| 990 ATLANTIC AVE<br>Date Closed: 1992-12-18<br>Site ID: 167865<br>Program Number: 9210824 | 990 ATLANTIC AVE | 0 - 1/8 (0.001 mi.) | A1 | 8 |
| SPILL NUMBER 9901053<br>Date Closed: 2003-03-20<br>Site ID: 174208<br>Program Number: 9901053 | 638 CLASSON AVE | SE 1/8 - 1/4 (0.153 mi.) | W180 | 47 |
| AUTO REPAIR SHOP<br>Date Closed: 2005-12-20<br>Site ID: 171034<br>Program Number: 9902093 | 641 CLASSON AVE | SE 1/8 - 1/4 (0.161 mi.) | M204 | 53 |
| WEATHER FUEL COMPANY<br>Date Closed: 1997-06-04<br>Site ID: 254389<br>Program Number: 9613753 | UNDERHILL + ST MARKS | SW 1/8 - 1/4 (0.222 mi.) | 319 | 79 |
| ***425 PROSPECT HEIGHTS***<br>Date Closed: 2006-05-30<br>Site ID: 343689<br>Program Number: 0500649 | ***425 PROSPECT PLACE*** | ***SSW 1/8 - 1/4 (0.228 mi.)*** | ***AP330*** | ***82*** |
| PRIVATE RESIDENCE<br>Date Closed: 2007-01-11<br>Site ID: 374657<br>Program Number: 0610260 | 431 PROSPECT PLACE | S 1/8 - 1/4 (0.229 mi.) | AP341 | 84 |
| ***INTERFAITH MEDICAL C*** | ***488 ST MARKS PLACE*** | ***SSE 1/4 - 1/2 (0.272 mi.)*** | ***382*** | ***93*** |

| | | | | |
|---|---|---|---|---|
| Date Closed: 1995-03-15<br>Date Closed: 1995-02-25<br>Site ID: 267376<br>Site ID: 119820<br>Site ID: 251841<br>Program Number: 9414991<br>Program Number: 9415043<br>Program Number: 9416993 | | | | |
| ST JOSEPH'S SRO<br>Date Closed: 2003-12-08<br>Site ID: 247771<br>Program Number: 0209294 | 683 DEAN ST | W 1/4 - 1/2 (0.297 mi.) | 386 | 95 |
| 316 PROSPECT PLACE/B<br>Date Closed: 1990-03-28<br>Site ID: 307949<br>Program Number: 8912288 | 316 PROSPECT PLACE | SW 1/4 - 1/2 (0.299 mi.) | AX387 | 95 |
| CLOSED-LACKOF RECENT<br>Date Closed: 2003-03-05<br>Site ID: 267462<br>Site ID: 324880<br>Program Number: 8803194<br>Program Number: 8804812 | 520 PROSPECT PLACE | SSE 1/4 - 1/2 (0.301 mi.) | AY388 | 95 |
| APT BUILDING - TTF<br>Date Closed: 2017-08-08<br>Site ID: 469296<br>Program Number: 1206302 | 307 PROSPECT PLACE | SW 1/4 - 1/2 (0.302 mi.) | AX389 | 95 |
| CASSENA NURSING HOME<br>Date Closed: 2018-02-01<br>Site ID: 565379<br>Program Number: 1708947 | 727 CLASSON AVE | SSE 1/4 - 1/2 (0.305 mi.) | AY390 | 96 |
| ***276 ST MARKS AVE/N Y***<br>Date Closed: 2000-04-28<br>Site ID: 94412<br>Program Number: 9110236 | ***276 ST. MARK'S AVENU*** | ***WSW 1/4 - 1/2 (0.313 mi.)*** | ***392*** | ***96*** |
| 592 FRANKLIN AVE<br>Date Closed: 1997-08-22<br>Site ID: 212630<br>Program Number: 9706260 | RESIDENTS | ESE 1/4 - 1/2 (0.316 mi.) | BA394 | 97 |
| CLOSED-LACKOF RECENT<br>Date Closed: 2003-03-10<br>Site ID: 327341<br>Program Number: 9803013 | 434 PARK PLACE | SSW 1/4 - 1/2 (0.317 mi.) | 395 | 97 |
| ***INTERFAITH MEDICAL C***<br>Date Closed: 2015-09-14<br>Site ID: 159974<br>Program Number: 0004950 | ***555 PROSPECT PL*** | ***SSE 1/4 - 1/2 (0.332 mi.)*** | ***399*** | ***98*** |
| 651 VANDERBILT AVE/B<br>Date Closed: 1993-11-05<br>Site ID: 209238<br>Program Number: 8710118 | 651 VANDERBILT AVE | WSW 1/4 - 1/2 (0.412 mi.) | 409 | 101 |
| 633 STERLING PL | 633 STERLING PL | SSE 1/4 - 1/2 (0.454 mi.) | 415 | 103 |

Date Closed: 2003-02-19
Site ID: 104466
Program Number: 9806900

| Lower Elevation | Address | Direction / Distance | Map ID | Page |
|---|---|---|---|---|
| COMMERCIAL SITE - TT<br>Date Closed: 2013-04-04<br>Site ID: 447864<br>Program Number: 1100459 | 967 ATLANITC AVE | ENE 0 - 1/8 (0.062 mi.) | D37 | 15 |
| 50 LEFFERTS PLACE<br>Date Closed: 1995-01-27<br>Site ID: 140844<br>Program Number: 9414242 | 50 LEFFERTS PLACE | NNW 0 - 1/8 (0.088 mi.) | E80 | 25 |
| 44 LEFFERTS PL/BKLYN<br>Date Closed: 1991-05-15<br>Site ID: 69107<br>Program Number: 9101804 | 44 LEFFERTS PLACE | NNW 0 - 1/8 (0.093 mi.) | E85 | 26 |
| ***LEFFERTS MANOR***<br>Date Closed: 2003-12-23<br>Site ID: 291138<br>Program Number: 0204332 | ***130 LEFFERTS PLACE*** | ***ENE 1/8 - 1/4 (0.137 mi.)*** | ***S151*** | ***40*** |
| ***551 WAVERLY AVE/BKLY***<br>Date Closed: 1990-01-05<br>Site ID: 141999<br>Program Number: 8909618 | ***551 WAVERLY AVENUE*** | ***WNW 1/8 - 1/4 (0.243 mi.)*** | ***AH370*** | ***91*** |
| ***VERIZON NEW YORK INC***<br>Date Closed: 2000-12-04<br>Site ID: 281899<br>Program Number: 9111872 | ***547 CLINTON AVENUE*** | ***WNW 1/4 - 1/2 (0.274 mi.)*** | ***AW384*** | ***94*** |
| 191 ST JAMES PL.<br>Date Closed: 1993-06-14<br>Site ID: 178145<br>Program Number: 9303316 | 191 ST JAMES PLACE | NNW 1/4 - 1/2 (0.284 mi.) | 385 | 94 |
| ***SPILL NUMBER 9811791***<br>Date Closed: 1999-03-12<br>Site ID: 101188<br>Program Number: 9811791 | ***541 FRANKLIN AVE*** | ***E 1/4 - 1/2 (0.309 mi.)*** | ***AZ391*** | ***96*** |
| ***TANK TEST FAILURE***<br>Date Closed: 2014-01-03<br>Date Closed: 2009-10-28<br>Site ID: 488417<br>Site ID: 382178<br>Program Number: 1307732<br>Program Number: 0702450 | ***937 FULTON ST*** | ***NW 1/4 - 1/2 (0.323 mi.)*** | ***BB397*** | ***97*** |
| ***APT BUILDING TTF***<br>Date Closed: 2011-09-15<br>Site ID: 452979<br>Program Number: 1105327 | ***34 JEFFERSON AVE*** | ***ENE 1/4 - 1/2 (0.329 mi.)*** | ***BC398*** | ***98*** |
| ***NYC DEPT OF ED PUBLI***<br>Date Closed: 2000-02-15 | ***170 GATES AVE*** | ***N 1/4 - 1/2 (0.341 mi.)*** | ***402*** | ***99*** |

| | | | | |
|---|---|---|---|---|
| Site ID: 267891<br>Program Number: 9911611 | | | | |
| ***PUBLIC SCHOOL 3***<br>Date Closed: 2003-10-09<br>Site ID: 108015<br>Program Number: 9809350 | ***50 JEFFERSON AVE*** | ***ENE 1/4 - 1/2 (0.349 mi.)*** | ***BC403*** | ***99*** |
| 479 CLINTON AVE LLC<br>Date Closed: 2015-09-29<br>Site ID: 510401<br>Program Number: 1504072 | 479 CLINTON AVE | NW 1/4 - 1/2 (0.387 mi.) | BE406 | 100 |
| ***900 FULTON ST/BKLYN***<br>Date Closed: 1990-02-22<br>Site ID: 275863<br>Program Number: 8911055 | ***900 FULTON STREET*** | ***NW 1/4 - 1/2 (0.387 mi.)*** | ***BE407*** | ***100*** |
| ***EXXONMOBIL***<br>Date Closed: 2015-10-20<br>Date Closed: 1995-05-04<br>Date Closed: 2004-02-09<br>Site ID: 256714<br>Site ID: 256715<br>Site ID: 256716<br>Site ID: 189676<br>Program Number: 8808500<br>Program Number: 8903292<br>Program Number: 8903335<br>Program Number: 9807751 | ***1143 ATLANTIC AVENUE*** | ***E 1/4 - 1/2 (0.422 mi.)*** | ***410*** | ***101*** |
| SPILL NUMBER 0401949<br>Date Closed: 2004-07-07<br>Site ID: 205850<br>Program Number: 0401949 | 140 ST JAMES PLACE | NNW 1/4 - 1/2 (0.423 mi.) | 411 | 102 |
| ATLANTIC AVE AT CARL<br>Date Closed: 2003-02-24<br>Site ID: 330576<br>Program Number: 9701786 | ATLANTIC AVE AT CARL | WNW 1/4 - 1/2 (0.432 mi.) | 413 | 102 |
| PRIVATE RESIDENCE<br>Date Closed: 1996-02-21<br>Site ID: 317962<br>Program Number: 9514874 | 1208 FULTON ST | E 1/4 - 1/2 (0.462 mi.) | BF416 | 103 |

***State and tribal registered storage tank lists***

NY UST: A review of the NY UST list, as provided by EDR, has revealed that there are 13 NY UST sites within approximately 0.25 miles of the target property.

| Equal/Higher Elevation | Address | Direction / Distance | Map ID | Page |
|---|---|---|---|---|
| ***GOLDSTAR 'A' REALTY***<br>Database: UST, Date of Government Version: 06/25/2018 | ***1042 ATLANTIC AVENUE*** | ***E 0 - 1/8 (0.103 mi.)*** | ***G91*** | ***27*** |
| ***425 PROSPECT HEIGHTS***<br>Database: UST, Date of Government Version: 06/25/2018 | ***425 PROSPECT PLACE*** | ***SSW 1/8 - 1/4 (0.228 mi.)*** | ***AP330*** | ***82*** |
| SR. JOSEPH CHURCH<br>Database: UST, Date of Government Version: 06/25/2018 | 856 PACIFIC ST | W 1/8 - 1/4 (0.232 mi.) | AI343 | 85 |

# EXECUTIVE SUMMARY

| Equal/Higher Elevation | Address | Direction / Distance | Map ID | Page |
|---|---|---|---|---|
| 363 PROSPECT PLACE<br>Database: UST, Date of Government Version: 06/25/2018 | 363 PROSPECT PLACE | SW 1/8 - 1/4 (0.250 mi.) | AS380 | 93 |

| Lower Elevation | Address | Direction / Distance | Map ID | Page |
|---|---|---|---|---|
| ST YASSINE CORP.<br>Database: UST, Date of Government Version: 06/25/2018 | 941 ATLANTIC AVENUE | N 0 - 1/8 (0.041 mi.) | A17 | 11 |
| SAMADHI AUTOS INC D/<br>Database: UST, Date of Government Version: 06/25/2018 | 971 ATLANTIC AVENUE | ENE 0 - 1/8 (0.061 mi.) | D34 | 15 |
| ***JSM SERVICE INC***<br>Database: UST, Date of Government Version: 06/25/2018 | ***1013 ATLANTIC AVENUE*** | ***E 1/8 - 1/4 (0.132 mi.)*** | ***Q142*** | ***38*** |
| LEFFERTS HEIGHTS HDF<br>Database: UST, Date of Government Version: 06/25/2018 | 130 LEFFERTS PLACE | ENE 1/8 - 1/4 (0.137 mi.) | S152 | 40 |
| BISMILLAH ATO REPAIR<br>Database: UST, Date of Government Version: 06/25/2018 | 1064 ATLANTIC AVENUE | E 1/8 - 1/4 (0.154 mi.) | Q184 | 48 |
| S.A. WASSAM, CORP.<br>Database: UST, Date of Government Version: 06/25/2018 | 1062-1064 ATLANTIC A | ESE 1/8 - 1/4 (0.160 mi.) | Q199 | 52 |
| ADELPHI STATION<br>Database: UST, Date of Government Version: 06/25/2018 | 950 FULTON STREET | NNW 1/8 - 1/4 (0.169 mi.) | AA214 | 55 |
| 28-30 PUTMAN AVENUE<br>Database: UST, Date of Government Version: 06/25/2018 | 28-30 PUTMAN AVENUE | N 1/8 - 1/4 (0.176 mi.) | V222 | 58 |
| 1102 ATLANTIC AVE<br>Database: UST, Date of Government Version: 06/25/2018 | 1102 ATLANTIC AVENUE | ESE 1/8 - 1/4 (0.235 mi.) | AN346 | 85 |

NY AST: A review of the NY AST list, as provided by EDR, has revealed that there are 28 NY AST sites within approximately 0.25 miles of the target property.

| Equal/Higher Elevation | Address | Direction / Distance | Map ID | Page |
|---|---|---|---|---|
| MONSEY BUS<br>Database: AST, Date of Government Version: 06/25/2018<br>Facility Id: 2-612573 | 546 GRAND AVE | SW 0 - 1/8 (0.021 mi.) | A7 | 9 |
| ACORN COMMUNITY HIGH<br>Database: AST, Date of Government Version: 06/25/2018<br>Facility Id: 2-603037 | 561 GRAND AVENUE | SSW 0 - 1/8 (0.080 mi.) | C60 | 20 |
| ***GOLDSTAR 'A' REALTY***<br>Database: AST, Date of Government Version: 06/25/2018<br>Facility Id: 2-080489 | ***1042 ATLANTIC AVENUE*** | ***E 0 - 1/8 (0.103 mi.)*** | ***G91*** | ***27*** |
| AUTO STAR REPAIR INC<br>Database: AST, Date of Government Version: 06/25/2018<br>Facility Id: 2-608200 | 568B GRAND AVENUE | SSW 0 - 1/8 (0.125 mi.) | O129 | 35 |
| PUBLIC SCHOOL 22-BRO<br>Database: AST, Date of Government Version: 06/25/2018<br>Facility Id: 2-606276 | 443 ST. MARKS AVENUE | SSE 1/8 - 1/4 (0.194 mi.) | AC264 | 67 |
| 873-879 LLC<br>Database: AST, Date of Government Version: 06/25/2018 | 879 BERGEN STREET | SE 1/8 - 1/4 (0.217 mi.) | AM306 | 76 |

Facility Id: 2-608291

| | | | | |
|---|---|---|---|---|
| 497 REALTY LLC<br>Database: AST, Date of Government Version: 06/25/2018<br>Facility Id: 2-608307 | 373 PROSPECT AVENUE | SW 1/8 - 1/4 (0.234 mi.) | AF345 | 85 |
| P.S. 9 - BROOKLYN K0<br>Database: AST, Date of Government Version: 06/25/2018<br>Facility Id: 2-355852 | 80 UNDERHILL AVENUE | WSW 1/8 - 1/4 (0.237 mi.) | AK353 | 87 |
| 880 BERGEN ST<br>Database: AST, Date of Government Version: 06/25/2018<br>Facility Id: 2-610715 | 880 BERGEN ST. | SE 1/8 - 1/4 (0.238 mi.) | AM354 | 87 |
| 465 PROSPECT PLACE<br>Database: AST, Date of Government Version: 06/25/2018<br>Facility Id: 2-601138 | 465 PROSPECT PLACE | S 1/8 - 1/4 (0.241 mi.) | AU359 | 88 |
| 469 PROSPECT PLACE<br>Database: AST, Date of Government Version: 06/25/2018<br>Facility Id: 2-607376 | 469 PROSPECT PLACE | S 1/8 - 1/4 (0.243 mi.) | AU366 | 90 |

| Lower Elevation | Address | Direction / Distance | Map ID | Page |
|---|---|---|---|---|
| KEEP IT RUNNING AUTO<br>Database: AST, Date of Government Version: 06/25/2018<br>Facility Id: 2-605498 | 921 ATLANTIC AVENUE | NW 0 - 1/8 (0.071 mi.) | E50 | 18 |
| PUTNAM REALTY ASSOC,<br>Database: AST, Date of Government Version: 06/25/2018<br>Facility Id: 2-090107 | 56 LEFFERTS PLACE | N 0 - 1/8 (0.077 mi.) | E57 | 20 |
| ***50 REALTY CO***<br>Database: AST, Date of Government Version: 06/25/2018<br>Facility Id: 2-603774<br>Facility Id: 2-359009 | ***50 LEFFERTS AVE*** | ***NNW 0 - 1/8 (0.088 mi.)*** | ***E79*** | ***24*** |
| 89 LEFFERTS PLACE HD<br>Database: AST, Date of Government Version: 06/25/2018<br>Facility Id: 2-466689 | 89 LEFFERTS PLACE | NE 0 - 1/8 (0.110 mi.) | L100 | 29 |
| 89-105 LEFFERTS<br>Database: AST, Date of Government Version: 06/25/2018<br>Facility Id: 2-279536 | 89-105 LEFFERTS PLAC | NE 0 - 1/8 (0.110 mi.) | L103 | 30 |
| 105 LEFFERTS PL<br>Database: AST, Date of Government Version: 06/25/2018<br>Facility Id: 2-479683 | 105 LEFFERTS PL | NE 0 - 1/8 (0.117 mi.) | L116 | 32 |
| FINETEX YARN CORPORA<br>Database: AST, Date of Government Version: 06/25/2018<br>Facility Id: 2-085340 | 1050 ATLANTIC AVE | E 0 - 1/8 (0.123 mi.) | Q125 | 34 |
| ***JSM SERVICE INC***<br>Database: AST, Date of Government Version: 06/25/2018<br>Facility Id: 2-356808 | ***1013 ATLANTIC AVENUE*** | ***E 1/8 - 1/4 (0.132 mi.)*** | ***Q142*** | ***38*** |
| BISMILLAH ATO REPAIR<br>Database: AST, Date of Government Version: 06/25/2018<br>Facility Id: 2-609720 | 1064 ATLANTIC AVENUE | E 1/8 - 1/4 (0.154 mi.) | Q185 | 48 |
| UNITED AUTO REPAIR<br>Database: AST, Date of Government Version: 06/25/2018<br>Facility Id: 2-607855 | 1025 ATLANTIC AVE | E 1/8 - 1/4 (0.159 mi.) | Q198 | 51 |
| 32 PUTNAM AVENUE<br>Database: AST, Date of Government Version: 06/25/2018 | 32 PUTNAM AVENUE | NNE 1/8 - 1/4 (0.186 mi.) | V245 | 63 |

Facility Id: 2-606871

435 GRAND AVE — 435 GRAND AVE — N 1/8 - 1/4 (0.194 mi.) — Y260 — 66
Database: AST, Date of Government Version: 06/25/2018
Facility Id: 2-601892

90 DOWNING STREET — 90 DOWNING STREET — N 1/8 - 1/4 (0.206 mi.) — AJ282 — 71
Database: AST, Date of Government Version: 06/25/2018
Facility Id: 2-604223

163 LEFFERTS PLACE H — 163 LEFFERTS PLACE — ENE 1/8 - 1/4 (0.213 mi.) — AL293 — 73
Database: AST, Date of Government Version: 06/25/2018
Facility Id: 2-608521

SLAW REALTY — 1045 ATLANTIC AVENUE — E 1/8 - 1/4 (0.219 mi.) — AG307 — 77
Database: AST, Date of Government Version: 06/25/2018
Facility Id: 2-603436

APARTMENT BUILDING — 82 DOWNING STREET — N 1/8 - 1/4 (0.224 mi.) — AJ323 — 80
Database: AST, Date of Government Version: 06/25/2018
Facility Id: 2-289523

INVERSO WAREHOUSING, — 35 CLAVER PLACE — ENE 1/8 - 1/4 (0.240 mi.) — AT356 — 87
Database: AST, Date of Government Version: 06/25/2018
Facility Id: 2-608394

NY TANKS: A review of the NY TANKS list, as provided by EDR, has revealed that there are 2 NY TANKS sites within approximately 0.25 miles of the target property.

| Equal/Higher Elevation | Address | Direction / Distance | Map ID | Page |
|---|---|---|---|---|
| Y&L NELSON AUTO REPA | 568B GRAND AVENUE | SSW 0 - 1/8 (0.125 mi.) | O130 | 35 |
| Database: TANKS, Date of Government Version: 06/25/2018<br>Facility Id: 2-608231<br>Site Status: Unregulated/Closed | | | | |

| Lower Elevation | Address | Direction / Distance | Map ID | Page |
|---|---|---|---|---|
| 1096 ATLANTIC OPERAT | 1096 ATLANTIC AVENUE | E 1/8 - 1/4 (0.151 mi.) | Q174 | 46 |
| Database: TANKS, Date of Government Version: 06/25/2018<br>Facility Id: 2-602795<br>Site Status: Active | | | | |

***State and tribal voluntary cleanup sites***

NY VCP: A review of the NY VCP list, as provided by EDR, has revealed that there are 19 NY VCP sites within approximately 0.5 miles of the target property.

| Equal/Higher Elevation | Address | Direction / Distance | Map ID | Page |
|---|---|---|---|---|
| 767 BERGEN STREET | 767 BERGEN STREET | SW 0 - 1/8 (0.115 mi.) | J109 | 31 |
| Database: VCP NYC, Date of Government Version: 03/26/2018 | | | | |
| 1134-1152 FULTON STR | 1134-1152 FULTON STR | E 1/4 - 1/2 (0.315 mi.) | AZ393 | 96 |
| Database: VCP NYC, Date of Government Version: 03/26/2018 | | | | |
| 945 BERGEN STREET | 945 BERGEN STREET | SE 1/4 - 1/2 (0.354 mi.) | BD404 | 100 |
| Database: VCP NYC, Date of Government Version: 03/26/2018 | | | | |

# EXECUTIVE SUMMARY

| Equal/Higher Elevation | Address | Direction / Distance | Map ID | Page |
|---|---|---|---|---|
| 945 BERGEN STREET | 945 BERGEN STREET | SE 1/4 - 1/2 (0.354 mi.) | BD405 | 100 |
| Database: VCP NYC, Date of Government Version: 03/26/2018 | | | | |

| Lower Elevation | Address | Direction / Distance | Map ID | Page |
|---|---|---|---|---|
| 963 ATLANTIC AVENUE | 963 ATLANTIC AVENUE | NE 0 - 1/8 (0.046 mi.) | D23 | 13 |
| Database: VCP NYC, Date of Government Version: 03/26/2018 | | | | |
| 929 ATLANTIC AVENUE | 929 ATLANTIC AVENUE | NNW 0 - 1/8 (0.057 mi.) | E31 | 14 |
| Database: VCP NYC, Date of Government Version: 03/26/2018 | | | | |
| 925-927 ATLANTIC AVE | 925-927 ATLANTIC AVE | NW 0 - 1/8 (0.062 mi.) | E41 | 16 |
| Database: VCP NYC, Date of Government Version: 03/26/2018 | | | | |
| 909 ATLANTIC AVENUE | 909 ATLANTIC AVENUE | NW 0 - 1/8 (0.091 mi.) | I84 | 25 |
| Database: VCP NYC, Date of Government Version: 03/26/2018 | | | | |
| 1007 ATLANTIC AVENUE | 1007 ATLANTIC AVENUE | E 0 - 1/8 (0.116 mi.) | G113 | 32 |
| Database: VCP NYC, Date of Government Version: 03/26/2018 | | | | |
| 1035 FULTON STREET | 1035 FULTON STREET | NNE 1/8 - 1/4 (0.153 mi.) | V183 | 48 |
| Database: VCP NYC, Date of Government Version: 03/26/2018 | | | | |
| 1041 FULTON STREET | 1041 FULTON STREET | NNE 1/8 - 1/4 (0.162 mi.) | V206 | 53 |
| Database: VCP NYC, Date of Government Version: 03/26/2018 | | | | |
| 1019 FULTON STREET | 1019 FULTON STREET | N 1/8 - 1/4 (0.165 mi.) | V207 | 54 |
| Database: VCP NYC, Date of Government Version: 03/26/2018 | | | | |
| 1068-1072 FULTON STR | 1068-1072 FULTON STR | ENE 1/8 - 1/4 (0.184 mi.) | AD236 | 61 |
| Database: VCP NYC, Date of Government Version: 03/26/2018 | | | | |
| 590-596 WASHINGTON A | 590-596 WASHINGTON A | NW 1/8 - 1/4 (0.203 mi.) | AH275 | 69 |
| Database: VCP NYC, Date of Government Version: 03/26/2018 | | | | |
| 555 WAVERLY AVENUE | 555 WAVERLY AVENUE | WNW 1/8 - 1/4 (0.244 mi.) | AH371 | 91 |
| Database: VCP NYC, Date of Government Version: 03/26/2018 | | | | |
| 882 FULTON STREET | 882 FULTON STREET | NW 1/4 - 1/2 (0.319 mi.) | BB396 | 97 |
| Database: VCP NYC, Date of Government Version: 03/26/2018 | | | | |
| 583 FRANKLIN AVENUE | 583 FRANKLIN AVENUE | ESE 1/4 - 1/2 (0.338 mi.) | BA401 | 99 |
| Database: VCP NYC, Date of Government Version: 03/26/2018 | | | | |
| 840 FULTON STREET | 840 FULTON STREET | NW 1/4 - 1/2 (0.399 mi.) | 408 | 101 |
| Database: VCP NYC, Date of Government Version: 03/26/2018 | | | | |
| 1190 FULTON STREET | 1190 FULTON STREET | E 1/4 - 1/2 (0.430 mi.) | BF412 | 102 |
| Database: VCP NYC, Date of Government Version: 03/26/2018 | | | | |

***State and tribal Brownfields sites***

NY BROWNFIELDS: A review of the NY BROWNFIELDS list, as provided by EDR, and dated 08/09/2018 has revealed that there is 1 NY BROWNFIELDS site within approximately 0.5 miles of the target property.

| Lower Elevation | Address | Direction / Distance | Map ID | Page |
|---|---|---|---|---|
| 805-825 ATLANTIC AVE | 805-825 ATLANTIC AVE | WNW 1/4 - 1/2 (0.336 mi.) | 400 | 98 |

# EXECUTIVE SUMMARY

Site Code: 512855

**ADDITIONAL ENVIRONMENTAL RECORDS**

***Records of Emergency Release Reports***

NY Spills: A review of the NY Spills list, as provided by EDR, and dated 08/09/2018 has revealed that there are 17 NY Spills sites within approximately 0.125 miles of the target property.

| Equal/Higher Elevation | Address | Direction / Distance | Map ID | Page |
|---|---|---|---|---|
| PACIFIC ST & GRAND A<br>Date Closed: 2001-05-15<br>Spill Number: 0013311<br>Site ID: 116136 | PACIFIC ST & GRAND A | SW 0 - 1/8 (0.007 mi.) | A2 | 8 |
| SERVICE BOX #33377<br>Date Closed: 1999-10-21<br>Spill Number: 9904709<br>Site ID: 325280 | 1005 PACIFIC ST | SE 0 - 1/8 (0.036 mi.) | B12 | 10 |
| ***GRAND RECYCLING CORP***<br>Date Closed: 2002-05-01<br>Spill Number: 0108870<br>Site ID: 149766 | ***535 GRAND AVE.*** | ***SSW 0 - 1/8 (0.042 mi.)*** | ***C20*** | ***12*** |
| SPILL NUMBER 0306924<br>Date Closed: 2003-11-13<br>Spill Number: 0306924<br>Site ID: 272219 | GRAND AV & DEAN ST | SSW 0 - 1/8 (0.060 mi.) | C33 | 15 |
| DRUM RUN<br>Date Closed: 2005-02-04<br>Spill Number: 0411561<br>Site ID: 336785 | 1030 ATLANTIC AVE | E 0 - 1/8 (0.067 mi.) | B49 | 18 |
| DRUM RUN<br>Date Closed: 2005-02-11<br>Spill Number: 0411105<br>Site ID: 336358 | 1030 ATLANTIC AVE | E 0 - 1/8 (0.097 mi.) | G86 | 26 |
| SERVICE BOX 33288<br>Date Closed: 2001-08-24<br>Spill Number: 0104337<br>Site ID: 134383 | 1024 PACIFIC ST | SE 0 - 1/8 (0.112 mi.) | M104 | 30 |
| 218494; BERGEN ST AN<br>Date Closed: 2009-11-07<br>Spill Number: 0914482<br>Site ID: 433251 | BERGEN ST AND GRAND | SSW 0 - 1/8 (0.114 mi.) | O107 | 30 |
| 218103; BERGEN ST AN<br>Date Closed: 2009-08-25<br>Spill Number: 0914404<br>Site ID: 433252 | BERGEN ST AND GRAND | SSW 0 - 1/8 (0.114 mi.) | O108 | 31 |
| 761-63 BERGEN ST | 761-63 BERGEN ST | SW 0 - 1/8 (0.121 mi.) | J119 | 33 |

| | | | | |
|---|---|---|---|---|
| Date Closed: 1991-11-04<br>Spill Number: 9108309<br>Site ID: 75836 | | | | |
| 761 BERGEN ST<br>Date Closed: 1993-06-15<br>Spill Number: 9303392<br>Site ID: 187765 | 761 BERGEN ST | SW 0 - 1/8 (0.121 mi.) | J120 | 33 |
| G & B COLLISION<br>Date Closed: 2009-08-27<br>Spill Number: 0901676<br>Site ID: 413684 | 569 GRAND AVE | SSW 0 - 1/8 (0.123 mi.) | O127 | 35 |

| Lower Elevation | Address | Direction / Distance | Map ID | Page |
|---|---|---|---|---|
| CITY RESTAURANT SUPL<br>Date Closed: 2015-11-04<br>Spill Number: 1508133<br>Site ID: 515704 | 1006 ATLANTIC AVE | NE 0 - 1/8 (0.012 mi.) | A4 | 8 |
| COMMERCIAL SITE<br>Date Closed: 2015-11-09<br>Spill Number: 1508179<br>Site ID: 515753 | 1006 ATLANTIC AVE | NE 0 - 1/8 (0.012 mi.) | A5 | 9 |
| UNKNOWN BUILDING<br>Date Closed: 2016-02-09<br>Spill Number: 1508180<br>Site ID: 515754 | 1006 ATLANTIC AVE | NE 0 - 1/8 (0.012 mi.) | A6 | 9 |
| OER SITE- 16CVCP066K<br>Date Closed: 2017-06-30<br>Spill Number: 1507933<br>Site ID: 515490 | 925-927 ATLANTIC AVE | NW 0 - 1/8 (0.062 mi.) | E40 | 16 |
| ***50 REALTY CO***<br>Date Closed: 1994-06-23<br>Spill Number: 9404084<br>Site ID: 255525 | ***50 LEFFERTS AVE*** | ***NNW 0 - 1/8 (0.088 mi.)*** | ***E79*** | ***24*** |

***Other Ascertainable Records***

RCRA NonGen / NLR: A review of the RCRA NonGen / NLR list, as provided by EDR, and dated 03/01/2018 has revealed that there are 122 RCRA NonGen / NLR sites within approximately 0.25 miles of the target property.

| Equal/Higher Elevation | Address | Direction / Distance | Map ID | Page |
|---|---|---|---|---|
| ***CON EDISON SERVICE B***<br>EPA ID:: NYP004528824 | ***548 GRAND AVE*** | ***SW 0 - 1/8 (0.024 mi.)*** | ***A9*** | ***9*** |
| CON EDISON MANHOLE:<br>EPA ID:: NYP004486189 | 1008 ATLANTIC AVE FR | E 0 - 1/8 (0.037 mi.) | B14 | 11 |
| ***CON EDISON SERVICE B***<br>EPA ID:: NYP004421822 | ***535 GRAND AVE*** | ***SSW 0 - 1/8 (0.042 mi.)*** | ***C21*** | ***12*** |
| ***CON EDISON*** | ***823 DEAN ST*** | ***SW 0 - 1/8 (0.067 mi.)*** | ***F42*** | ***16*** |

| | | | | |
|---|---|---|---|---|
| EPA ID:: NYP004418273 | | | | |
| ***CON EDISON*** EPA ID:: NYP004779039 | ***817 DEAN ST FRONT OF*** | ***WSW 0 - 1/8 (0.074 mi.)*** | ***F52*** | ***19*** |
| ***CON EDISON*** EPA ID:: NYP004770814 | ***897 DEAN ST*** | ***SSE 0 - 1/8 (0.082 mi.)*** | ***H66*** | ***22*** |
| ***CON EDISON SERVICE B*** EPA ID:: NYP004487898 | ***948 ATLANTIC AVE FRO*** | ***WNW 0 - 1/8 (0.083 mi.)*** | ***I70*** | ***22*** |
| ***CON EDISON*** EPA ID:: NYP004433181 | ***915 DEAN ST*** | ***SE 0 - 1/8 (0.105 mi.)*** | ***H96*** | ***28*** |
| ***G & B AUTO COLLISION*** EPA ID:: NYR000061044 | ***773 BERGEN ST*** | ***SSW 0 - 1/8 (0.105 mi.)*** | ***J98*** | ***28*** |
| CON EDISON EPA ID:: NYP004773487 | 757 BERGEN ST | SW 0 - 1/8 (0.122 mi.) | J122 | 34 |
| ***CON EDISON SERVICE B*** EPA ID:: NYP004569075 | ***601 WASHINGTON AVE*** | ***W 1/8 - 1/4 (0.126 mi.)*** | ***N131*** | ***35*** |
| ***CON EDISON MANHOLE:*** EPA ID:: NYP004340543 | ***611 WASHINGTON AVE*** | ***WSW 1/8 - 1/4 (0.127 mi.)*** | ***N133*** | ***36*** |
| ***CON EDISON SERVICE B*** EPA ID:: NYP004542197 | ***790 BERGEN ST*** | ***S 1/8 - 1/4 (0.127 mi.)*** | ***O135*** | ***36*** |
| ***HOLY LAND IRON WORKS*** EPA ID:: NYR000072736 | ***825 BERGEN ST*** | ***SSE 1/8 - 1/4 (0.128 mi.)*** | ***R136*** | ***37*** |
| CON EDISON MANHOLE: EPA ID:: NYP004544086 | 806 BERGEN CT | S 1/8 - 1/4 (0.131 mi.) | R141 | 38 |
| ***CON EDISON SERVICE B*** EPA ID:: NYP004398640 | ***625 WASHINGTON AVE*** | ***WSW 1/8 - 1/4 (0.132 mi.)*** | ***J143*** | ***38*** |
| ***CON EDISON*** EPA ID:: NYP004732475 | ***DEAN ST & WASHINGTON*** | ***WSW 1/8 - 1/4 (0.135 mi.)*** | ***N149*** | ***40*** |
| ***CON EDISON*** EPA ID:: NYP004772075 | ***579 WASHINGTON AVE*** | ***W 1/8 - 1/4 (0.138 mi.)*** | ***N153*** | ***41*** |
| ***CON EDISON SERVICE B*** EPA ID:: NYP004542213 | ***818 BERGEN ST*** | ***S 1/8 - 1/4 (0.142 mi.)*** | ***R159*** | ***42*** |
| ***BELL ATLANTIC-NY*** EPA ID:: NYP000934638 | ***CLASSON AVE/PACIFIC*** | ***ESE 1/8 - 1/4 (0.144 mi.)*** | ***M161*** | ***43*** |
| ***CON EDISON MANHOLE:*** EPA ID:: NYP004288999 | ***CLASSON AVE & PACIFI*** | ***ESE 1/8 - 1/4 (0.144 mi.)*** | ***M162*** | ***43*** |
| ***CON EDISON MANHOLE 6*** EPA ID:: NYP004140166 | ***BERGEN ST AND WASHIN*** | ***SW 1/8 - 1/4 (0.150 mi.)*** | ***U170*** | ***45*** |
| ***CON EDISON SERVICE B*** EPA ID:: NYP004398632 | ***BERGEN ST & WASHINGT*** | ***SW 1/8 - 1/4 (0.150 mi.)*** | ***U172*** | ***45*** |
| ***CON EDISON SERVICE B*** EPA ID:: NYP004417267 | ***650 WASHINGTON AVE*** | ***WSW 1/8 - 1/4 (0.152 mi.)*** | ***175*** | ***46*** |
| ***CON EDISON*** EPA ID:: NYP004732467 | ***771 DEAN ST*** | ***WSW 1/8 - 1/4 (0.152 mi.)*** | ***N177*** | ***46*** |
| ***CON ED - MH 2947*** EPA ID:: NYP004010419 | ***DEAN ST & CLASSON*** | ***SE 1/8 - 1/4 (0.156 mi.)*** | ***W189*** | ***49*** |
| ***CON EDISON MANHOLE:*** | ***CLASSON AVE & DEAN S*** | ***SE 1/8 - 1/4 (0.156 mi.)*** | ***W191*** | ***50*** |

| | | | | |
|---|---|---|---|---|
| EPA ID:: NYP004256988 | | | | |
| ***BELL ATLANTIC-NY*** | ***DEAN ST/CLASSON AVE*** | ***SE 1/8 - 1/4 (0.156 mi.)*** | ***W192*** | ***50*** |
| EPA ID:: NYP000933770 | | | | |
| CON EDISON SERVICE B | 642 CLASSON AVE | SE 1/8 - 1/4 (0.158 mi.) | W194 | 50 |
| EPA ID:: NYP004528832 | | | | |
| ***CON EDISON SERVICE B*** | ***649 WASHINGTON AVE*** | ***SW 1/8 - 1/4 (0.160 mi.)*** | ***U200*** | ***52*** |
| EPA ID:: NYP004416111 | | | | |
| ***CON EDISON SERVICE B*** | ***365 ST MARKS AVE*** | ***SSW 1/8 - 1/4 (0.166 mi.)*** | ***Z208*** | ***54*** |
| EPA ID:: NYP004417283 | | | | |
| ***CON EDISON SERVICE B*** | ***355 ST MARKS AVE*** | ***SSW 1/8 - 1/4 (0.170 mi.)*** | ***Z215*** | ***56*** |
| EPA ID:: NYP004311445 | | | | |
| ***PACIFIC AUTO BODY*** | ***1048 PACIFIC ST*** | ***ESE 1/8 - 1/4 (0.170 mi.)*** | ***216*** | ***56*** |
| EPA ID:: NYR000005728 | | | | |
| CON EDISON MANHOLE 6 | BERGEN ST & CLASSON | SSE 1/8 - 1/4 (0.184 mi.) | W238 | 61 |
| EPA ID:: NYP004142899 | | | | |
| ***CON EDISON*** | ***UNDERHILL AVE & DEAN*** | ***W 1/8 - 1/4 (0.185 mi.)*** | ***AE241*** | ***62*** |
| EPA ID:: NYP004758314 | | | | |
| ***CON EDISON SERVICE B*** | ***400 ST MARKS AVE*** | ***S 1/8 - 1/4 (0.191 mi.)*** | ***AC257*** | ***65*** |
| EPA ID:: NYP004409892 | | | | |
| ***CON EDISON SERVICE B*** | ***364 ST MARKS AVE*** | ***SSW 1/8 - 1/4 (0.193 mi.)*** | ***Z259*** | ***66*** |
| EPA ID:: NYP004418281 | | | | |
| ***NYC DEP*** | ***333 ST MARKS AVE*** | ***SW 1/8 - 1/4 (0.196 mi.)*** | ***U266*** | ***67*** |
| EPA ID:: NYP003663275 | | | | |
| ***CON EDISON SERVICE B*** | ***420 ST MARKS AVE*** | ***S 1/8 - 1/4 (0.199 mi.)*** | ***AC268*** | ***68*** |
| EPA ID:: NYP004409868 | | | | |
| CON EDISON SERVICE B | 422 ST MARKS AVE | S 1/8 - 1/4 (0.200 mi.) | AC270 | 68 |
| EPA ID:: NYP004530143 | | | | |
| CON EDISON SERVICE B | 424 ST MARKS AVE | S 1/8 - 1/4 (0.202 mi.) | AC273 | 69 |
| EPA ID:: NYP004534871 | | | | |
| ***REGENCY SILVER INC*** | ***52-58 UNDERHILL AVE*** | ***WSW 1/8 - 1/4 (0.205 mi.)*** | ***AE280*** | ***70*** |
| EPA ID:: NYD001556273 | | | | |
| ***CON EDISON SERVICE B*** | ***UNDERHILL AVE & BERG*** | ***WSW 1/8 - 1/4 (0.209 mi.)*** | ***AK286*** | ***72*** |
| EPA ID:: NYP004395273 | | | | |
| ***CON EDISON SERVICE B*** | ***UNDERHILL AVE & BERG*** | ***WSW 1/8 - 1/4 (0.209 mi.)*** | ***AK287*** | ***72*** |
| EPA ID:: NYP004395281 | | | | |
| CON EDISON SERVICE B | 692 WASHINGTON AVE | SW 1/8 - 1/4 (0.211 mi.) | AF290 | 73 |
| EPA ID:: NYP004562807 | | | | |
| ***CON EDISON SERVICE B*** | ***702 WASHINGTON AVE*** | ***SSW 1/8 - 1/4 (0.224 mi.)*** | ***AF324*** | ***80*** |
| EPA ID:: NYP004422481 | | | | |
| ***CON EDISON MANHOLE:*** | ***736 DEAN ST*** | ***W 1/8 - 1/4 (0.226 mi.)*** | ***AE326*** | ***81*** |
| EPA ID:: NYP004418208 | | | | |
| ***CON EDISON*** | ***ST MARKS & CLASSON A*** | ***SSE 1/8 - 1/4 (0.229 mi.)*** | ***AQ332*** | ***82*** |
| EPA ID:: NYP004759262 | | | | |
| CON EDISON MANHOLE: | ST MARKS & CLASSON A | SSE 1/8 - 1/4 (0.229 mi.) | AQ333 | 82 |
| EPA ID:: NYP004291373 | | | | |
| CON EDISON SERVICE B | CLASSON AVE & ST MAR | SSE 1/8 - 1/4 (0.229 mi.) | AQ338 | 83 |

| | | | | |
|---|---|---|---|---|
| EPA ID:: NYP004531364 | | | | |
| CON EDISON<br>EPA ID:: NYP004833352 | SAINT MARKS AVE & CL | SSE 1/8 - 1/4 (0.229 mi.) | AQ339 | 84 |
| ***CON EDISON SERVICE B***<br>EPA ID:: NYP004421814 | ***986 DEAN ST*** | ***SE 1/8 - 1/4 (0.230 mi.)*** | ***AM342*** | ***84*** |
| ***CON EDISON SERVICE B***<br>EPA ID:: NYP004418422 | ***1082 PACIFIC ST*** | ***ESE 1/8 - 1/4 (0.237 mi.)*** | ***AN349*** | ***86*** |
| ***NYC DEPT OF ED - PUB***<br>EPA ID:: NYR000182832 | ***80 UNDERHILL AVE*** | ***WSW 1/8 - 1/4 (0.237 mi.)*** | ***AK352*** | ***87*** |
| ***CON EDISON***<br>EPA ID:: NYP004779765 | ***721 DEAN ST*** | ***W 1/8 - 1/4 (0.246 mi.)*** | ***AV372*** | ***91*** |
| ***CON EDISON SERVICE B***<br>EPA ID:: NYP004422614 | ***1061 ATLANTIC AVE*** | ***E 1/8 - 1/4 (0.249 mi.)*** | ***378*** | ***92*** |

| Lower Elevation | Address | Direction / Distance | Map ID | Page |
|---|---|---|---|---|
| ***ATLANTIC ARMATURE CO***<br>EPA ID:: NYD078165388 | ***990 ATLANTIC AVE*** | ***NNE 0 - 1/8 (0.009 mi.)*** | ***A3*** | ***8*** |
| ***SAIKA AUTO INTL INC***<br>EPA ID:: NYR000054635 | ***980 ATLANTIC AVE*** | ***NW 0 - 1/8 (0.027 mi.)*** | ***A10*** | ***10*** |
| ***CON EDISON SERVICE B***<br>EPA ID:: NYP004422598 | ***1016 ATLANTIC AVE*** | ***E 0 - 1/8 (0.030 mi.)*** | ***A11*** | ***10*** |
| ***CON EDISON SERVICE B***<br>EPA ID:: NYP004557484 | ***970 ATLANTIC AVE*** | ***WNW 0 - 1/8 (0.041 mi.)*** | ***A18*** | ***12*** |
| ***CON EDISON SERVICE B***<br>EPA ID:: NYP004487880 | ***927 ATLANTIC AVE FRO*** | ***NW 0 - 1/8 (0.062 mi.)*** | ***E39*** | ***16*** |
| ***PEP BOYS 575***<br>EPA ID:: NYR000046185 | ***975-983 ATLANTIC AVE*** | ***ENE 0 - 1/8 (0.067 mi.)*** | ***D45*** | ***17*** |
| CON EDISON SERVICE B<br>EPA ID:: NYP004535639 | 56 LEFEFRTS PL | N 0 - 1/8 (0.077 mi.) | E56 | 20 |
| CON EDISON SERVICE B<br>EPA ID:: NYP004535647 | 62 LEFFERTS PL | N 0 - 1/8 (0.080 mi.) | E62 | 21 |
| ***CON EDISON SERVICE B***<br>EPA ID:: NYP004535621 | ***90 LEFFERTS PL*** | ***NE 0 - 1/8 (0.086 mi.)*** | ***D72*** | ***23*** |
| CON EDISON SERVICE B<br>EPA ID:: NYP004535654 | 52 LEFFERTS PL | NNW 0 - 1/8 (0.086 mi.) | E75 | 24 |
| ***CON EDISON SERVICE B***<br>EPA ID:: NYP004536264 | ***498 GRAND AVE*** | ***N 0 - 1/8 (0.101 mi.)*** | ***K89*** | ***26*** |
| ***CON EDISON SERVICE B***<br>EPA ID:: NYP004439469 | ***85 LEFFERTS PL*** | ***NE 0 - 1/8 (0.105 mi.)*** | ***L97*** | ***28*** |
| ***CON EDISON SERVICE B***<br>EPA ID:: NYP004535670 | ***89 LEFFERTS PL*** | ***NE 0 - 1/8 (0.110 mi.)*** | ***L102*** | ***29*** |
| ***CON EDISON SERVICE B***<br>EPA ID:: NYP004439444 | ***105 LEFFERTS PL*** | ***NE 0 - 1/8 (0.117 mi.)*** | ***L115*** | ***32*** |
| ***SERVICE STATION***<br>EPA ID:: NYD000798959 | ***1013 ATLANTIC AVE &*** | ***E 1/8 - 1/4 (0.129 mi.)*** | ***Q137*** | ***37*** |
| ***CON EDISON SERVICE B*** | ***113 LEFFERTS PL*** | ***NE 1/8 - 1/4 (0.129 mi.)*** | ***S138*** | ***37*** |

| | | | | |
|---|---|---|---|---|
| EPA ID:: NYP004439451 | | | | |
| ***CON EDISON*** EPA ID:: NYP004845737 | ***918 ATLANTIC AVE*** | ***WNW 1/8 - 1/4 (0.142 mi.)*** | ***T156*** | ***41*** |
| CON EDISON EPA ID:: NYP004761953 | CLASSON AVE & LEFFER | ENE 1/8 - 1/4 (0.150 mi.) | S166 | 44 |
| ***CON EDISON*** EPA ID:: NYP004738746 | ***CLASSON AVE & LEFFER*** | ***ENE 1/8 - 1/4 (0.150 mi.)*** | ***S169*** | ***45*** |
| ***CON EDISON SERVICE B*** EPA ID:: NYP004536256 | ***134 LEFFERTS PL*** | ***ENE 1/8 - 1/4 (0.153 mi.)*** | ***X182*** | ***48*** |
| ***CON EDISON SERVICE B*** EPA ID:: NYP004414439 | ***595 CLASSON AVE OPPO*** | ***E 1/8 - 1/4 (0.155 mi.)*** | ***X187*** | ***49*** |
| ***CON ED MH 2968*** EPA ID:: NYP004005260 | ***GRAND ST & FULTON ST*** | ***N 1/8 - 1/4 (0.158 mi.)*** | ***Y195*** | ***51*** |
| ***CON ED - M/H 2968*** EPA ID:: NYP004007332 | ***FULTON ST & GRAND AV*** | ***N 1/8 - 1/4 (0.158 mi.)*** | ***Y196*** | ***51*** |
| ***CON ED - V 2968*** EPA ID:: NYP004002986 | ***GRAND ST & FULTON ST*** | ***N 1/8 - 1/4 (0.158 mi.)*** | ***Y197*** | ***51*** |
| ***CON EDISON SERVICE B*** EPA ID:: NYP004424248 | ***1090 ATLANTIC AVE*** | ***E 1/8 - 1/4 (0.161 mi.)*** | ***Q201*** | ***52*** |
| ***CON EDISON MANHOLE:*** EPA ID:: NYP004484879 | ***1090 ATLANTIC AVE FR*** | ***E 1/8 - 1/4 (0.161 mi.)*** | ***Q202*** | ***52*** |
| ***CON EDISON SERVICE B*** EPA ID:: NYP004313383 | ***ST JAMES PL & LEFFER*** | ***NW 1/8 - 1/4 (0.162 mi.)*** | ***P205*** | ***53*** |
| ***CON EDISON*** EPA ID:: NYP004747093 | ***288 ST JAMES*** | ***NW 1/8 - 1/4 (0.167 mi.)*** | ***P209*** | ***54*** |
| ***CON EDISON SERVICE B*** EPA ID:: NYP004424230 | ***1027 ATLANTIC AVE*** | ***E 1/8 - 1/4 (0.168 mi.)*** | ***X211*** | ***55*** |
| ***CON EDISON SERVICE B*** EPA ID:: NYP004429072 | ***573 CLASSON AVE*** | ***ENE 1/8 - 1/4 (0.168 mi.)*** | ***S212*** | ***55*** |
| ***CON EDISON*** EPA ID:: NYP004201406 | ***ATLANTIC AVE & WASHI*** | ***WNW 1/8 - 1/4 (0.172 mi.)*** | ***T218*** | ***57*** |
| ***CON EDISON MANHOLE 2*** EPA ID:: NYP004207175 | ***WASHINGTON AVE & ATL*** | ***WNW 1/8 - 1/4 (0.172 mi.)*** | ***T219*** | ***57*** |
| CON EDISON SERVICE B EPA ID:: NYP004574265 | 1069 FULTON ST | NE 1/8 - 1/4 (0.172 mi.) | AB220 | 57 |
| CON EDISON MANHOLE 2 EPA ID:: NYP004143830 | CLASSON AVE & FULTON | NE 1/8 - 1/4 (0.176 mi.) | S223 | 58 |
| ***CON EDISON*** EPA ID:: NYP004160610 | ***SW COR CLASSON AVE &*** | ***NE 1/8 - 1/4 (0.176 mi.)*** | ***S225*** | ***58*** |
| ***CON EDISON*** EPA ID:: NYP004183638 | ***FULTON ST & CLASSON*** | ***NE 1/8 - 1/4 (0.177 mi.)*** | ***S227*** | ***59*** |
| ***CON EDISON MANHOLE:*** EPA ID:: NYP004267118 | ***CLASSON AVE & FULTON*** | ***NE 1/8 - 1/4 (0.177 mi.)*** | ***S228*** | ***59*** |
| CON EDISON EPA ID:: NYP004741716 | FULTON ST & CLASSON | NE 1/8 - 1/4 (0.177 mi.) | S229 | 59 |
| ***CON EDISON MANHOLE:*** | ***PUTNAM AVE & GRAND A*** | ***N 1/8 - 1/4 (0.179 mi.)*** | ***Y234*** | ***60*** |

| | | | | |
|---|---|---|---|---|
| EPA ID:: NYP004410825 | | | | |
| ***NYNEX-MANHOLE*** | ***FULTON ST & CAMBRIDG*** | ***NNW 1/8 - 1/4 (0.185 mi.)*** | ***AA244*** | ***63*** |
| EPA ID:: NYP000922682 | | | | |
| ***PUTNAM COURT LP*** | ***36-44 PUTNAM AVE*** | ***NNE 1/8 - 1/4 (0.189 mi.)*** | ***V248*** | ***63*** |
| EPA ID:: NYR000189340 | | | | |
| ***CON EDISON*** | ***1085 FULTON ST*** | ***NE 1/8 - 1/4 (0.194 mi.)*** | ***AB263*** | ***66*** |
| EPA ID:: NYP004727996 | | | | |
| ***CON EDISON SERVICE B*** | ***1037 ATLANTIC AVE*** | ***E 1/8 - 1/4 (0.195 mi.)*** | ***AG265*** | ***67*** |
| EPA ID:: NYP004422606 | | | | |
| ***CON EDISON SERVICE B*** | ***897 PACIFIC ST*** | ***WNW 1/8 - 1/4 (0.203 mi.)*** | ***AI278*** | ***70*** |
| EPA ID:: NYP004410957 | | | | |
| ***CON EDISON MANHOLE:*** | ***580 WASHINGTON AVE O*** | ***WNW 1/8 - 1/4 (0.205 mi.)*** | ***AH281*** | ***70*** |
| EPA ID:: NYP004313631 | | | | |
| ***CON EDISON SERVICE B*** | ***444 GRAND AVE*** | ***N 1/8 - 1/4 (0.209 mi.)*** | ***284*** | ***71*** |
| EPA ID:: NYP004311403 | | | | |
| ***CON EDISON SERVICE B*** | ***1101 FULTON ST*** | ***ENE 1/8 - 1/4 (0.212 mi.)*** | ***AD291*** | ***73*** |
| EPA ID:: NYP004561809 | | | | |
| ***CON EDISON*** | ***572 WASHINGTON AVE*** | ***NW 1/8 - 1/4 (0.213 mi.)*** | ***AH294*** | ***74*** |
| EPA ID:: NYP004781969 | | | | |
| ***CON EDISON*** | ***535 CLASSON AVE*** | ***NE 1/8 - 1/4 (0.215 mi.)*** | ***AB297*** | ***74*** |
| EPA ID:: NYP004741914 | | | | |
| CON EDISON SERVICE B | 531 WASHINTON AVE | NW 1/8 - 1/4 (0.216 mi.) | AH302 | 75 |
| EPA ID:: NYP004573283 | | | | |
| ***CON EDISON MANHOLE:*** | ***531 WASHINGTON AVE*** | ***NW 1/8 - 1/4 (0.216 mi.)*** | ***AH303*** | ***76*** |
| EPA ID:: NYP004311809 | | | | |
| ***VANCO ENVIRONMENTAL*** | ***1045 ATLANTIC AVE*** | ***E 1/8 - 1/4 (0.219 mi.)*** | ***AG308*** | ***77*** |
| EPA ID:: NYD980759435 | | | | |
| CON EDISON | CLAVER PL & FULTON S | ENE 1/8 - 1/4 (0.220 mi.) | AD315 | 78 |
| EPA ID:: NYP004774949 | | | | |
| CON EDISON | FULTON ST & CLAVER P | ENE 1/8 - 1/4 (0.220 mi.) | AD316 | 79 |
| EPA ID:: NYP004773537 | | | | |
| CON EDISON | 853 ATLANTIC AVE | WNW 1/8 - 1/4 (0.223 mi.) | AH321 | 80 |
| EPA ID:: NYP004837423 | | | | |
| ***CON EDISON SERVICE B*** | ***887 PACIFIC ST*** | ***WNW 1/8 - 1/4 (0.226 mi.)*** | ***AI325*** | ***80*** |
| EPA ID:: NYP004418299 | | | | |
| ***CON EDISON*** | ***40 CLAVER ST*** | ***NE 1/8 - 1/4 (0.227 mi.)*** | ***AD328*** | ***81*** |
| EPA ID:: NYP004736849 | | | | |
| ***CON EDISON SERVICE B*** | ***885 PACIFIC ST*** | ***WNW 1/8 - 1/4 (0.229 mi.)*** | ***AI340*** | ***84*** |
| EPA ID:: NYP004410965 | | | | |
| ***TARMAC AUTO BODY CEN*** | ***1053 ATLANTIC AVE*** | ***E 1/8 - 1/4 (0.233 mi.)*** | ***AG344*** | ***85*** |
| EPA ID:: NYR000099820 | | | | |
| ***CON EDISON SERVICE B*** | ***61 IRVING PL*** | ***NNE 1/8 - 1/4 (0.236 mi.)*** | ***AR347*** | ***85*** |
| EPA ID:: NYP004368577 | | | | |
| ***CON EDISON SERVICE B*** | ***198 LEFFERTS PL*** | ***E 1/8 - 1/4 (0.241 mi.)*** | ***AL358*** | ***88*** |
| EPA ID:: NYP004407276 | | | | |
| ***CON EDISON SERVICE B*** | ***181 LEFFERTS PL*** | ***E 1/8 - 1/4 (0.241 mi.)*** | ***AL360*** | ***88*** |

| | | | | |
|---|---|---|---|---|
| EPA ID:: NYP004421566 | | | | |
| ***CON EDISON*** | ***28 CLAVER PL*** | ***ENE 1/8 - 1/4 (0.242 mi.)*** | ***AT362*** | ***89*** |
| EPA ID:: NYP004775169 | | | | |
| CON EDISON | 551 WAVERLY AVE | WNW 1/8 - 1/4 (0.243 mi.) | AH368 | 90 |
| EPA ID:: NYP004885170 | | | | |
| CON EDISON SERVICE B | 70 DOWNING ST | N 1/8 - 1/4 (0.248 mi.) | AJ376 | 92 |
| EPA ID:: NYP004484382 | | | | |
| ***CON EDISON SERVICE B*** | ***544 WASHINGTON AVE*** | ***NW 1/8 - 1/4 (0.249 mi.)*** | ***379*** | ***93*** |
| EPA ID:: NYP004308284 | | | | |

NY DRYCLEANERS: A review of the NY DRYCLEANERS list, as provided by EDR, and dated 03/07/2018 has revealed that there is 1 NY DRYCLEANERS site within approximately 0.25 miles of the target property.

| Lower Elevation | Address | Direction / Distance | Map ID | Page |
|---|---|---|---|---|
| MEGA CLEANERS | 916 FULTON STREET | NW 1/8 - 1/4 (0.242 mi.) | AO365 | 90 |
| Facility Id: 2-6103-00192 | | | | |

NY E DESIGNATION: A review of the NY E DESIGNATION list, as provided by EDR, and dated 06/06/2018 has revealed that there are 26 NY E DESIGNATION sites within approximately 0.125 miles of the target property.

| Equal/Higher Elevation | Address | Direction / Distance | Map ID | Page |
|---|---|---|---|---|
| LOT 48,TAXBLOCK 1140 | 765 BERGEN STREET | SW 0 - 1/8 (0.116 mi.) | J114 | 32 |

| Lower Elevation | Address | Direction / Distance | Map ID | Page |
|---|---|---|---|---|
| LOT 80,TAXBLOCK 2019 | 963 ATLANTIC AVENUE | NE 0 - 1/8 (0.046 mi.) | D22 | 13 |
| LOT 1,TAXBLOCK 2019 | 481 GRAND AVENUE | NNE 0 - 1/8 (0.048 mi.) | A24 | 13 |
| ***LOT 57,TAXBLOCK 2018*** | ***927 ATLANTIC AVENUE*** | ***NW 0 - 1/8 (0.049 mi.)*** | ***A25*** | ***13*** |
| LOT 46,TAXBLOCK 2018 | 506 GRAND AVENUE | NNW 0 - 1/8 (0.051 mi.) | A26 | 13 |
| LOT 54,TAXBLOCK 2018 | 933 ATLANTIC AVENUE | NNW 0 - 1/8 (0.053 mi.) | E27 | 13 |
| LOT 55,TAXBLOCK 2018 | 931 ATLANTIC AVENUE | NNW 0 - 1/8 (0.055 mi.) | E28 | 14 |
| LOT 56,TAXBLOCK 2018 | 929 ATLANTIC AVENUE | NNW 0 - 1/8 (0.057 mi.) | E30 | 14 |
| LOT 75,TAXBLOCK 2019 | 967 ATLANTIC AVENUE | ENE 0 - 1/8 (0.062 mi.) | D36 | 15 |
| LOT 59,TAXBLOCK 2018 | 923 ATLANTIC AVENUE | NW 0 - 1/8 (0.067 mi.) | E47 | 18 |
| LOT 60,TAXBLOCK 2018 | 921 ATLANTIC AVENUE | NW 0 - 1/8 (0.071 mi.) | E51 | 19 |
| LOT 61,TAXBLOCK 2018 | 919 ATLANTIC AVENUE | NW 0 - 1/8 (0.074 mi.) | E55 | 19 |
| LOT 62,TAXBLOCK 2018 | 917 ATLANTIC AVENUE | NW 0 - 1/8 (0.078 mi.) | E59 | 20 |
| ***CON EDISON*** | ***983 ATLANTIC AVE*** | ***ENE 0 - 1/8 (0.080 mi.)*** | ***G63*** | ***21*** |
| LOT 63,TAXBLOCK 2018 | 915 ATLANTIC AVENUE | NW 0 - 1/8 (0.083 mi.) | E69 | 22 |
| LOT 64,TAXBLOCK 2018 | 911 ATLANTIC AVENUE | NW 0 - 1/8 (0.089 mi.) | E82 | 25 |
| LOT 67,TAXBLOCK 2018 | 905 ATLANTIC AVENUE | NW 0 - 1/8 (0.099 mi.) | I87 | 26 |
| LOT 60,TAXBLOCK 2019 | 999 ATLANTIC AVENUE | E 0 - 1/8 (0.104 mi.) | G92 | 27 |
| LOT 1,TAXBLOCK 2018 | 281 ST JAMES PLACE | NW 0 - 1/8 (0.108 mi.) | I99 | 29 |
| LOT 101,TAXBLOCK 201 | 279 ST JAMES PLACE | NW 0 - 1/8 (0.112 mi.) | I106 | 30 |
| LOT 2,TAXBLOCK 2018 | 277 ST JAMES PLACE | NW 0 - 1/8 (0.115 mi.) | I110 | 31 |
| ***1007 ATLANTIC AVENUE*** | ***1007 ATLANTIC AVE*** | ***E 0 - 1/8 (0.116 mi.)*** | ***G111*** | ***31*** |
| LOT 3,TAXBLOCK 2018 | 275 ST JAMES PLACE | NW 0 - 1/8 (0.117 mi.) | P117 | 33 |
| LOT 4,TAXBLOCK 2018 | 273 ST JAMES PLACE | NW 0 - 1/8 (0.120 mi.) | P118 | 33 |

# EXECUTIVE SUMMARY

| Lower Elevation | Address | Direction / Distance | Map ID | Page |
|---|---|---|---|---|
| LOT 5,TAXBLOCK 2018 | 271 ST JAMES PLACE | NW 0 - 1/8 (0.121 mi.) | P121 | 33 |
| LOT 6,TAXBLOCK 2018 | 269 ST JAMES PLACE | NW 0 - 1/8 (0.123 mi.) | P126 | 34 |

NY MANIFEST: A review of the NY MANIFEST list, as provided by EDR, and dated 07/01/2018 has revealed that there are 173 NY MANIFEST sites within approximately 0.25 miles of the target property.

| Equal/Higher Elevation | Address | Direction / Distance | Map ID | Page |
|---|---|---|---|---|
| CON EDISON<br>EPA ID: NYP004528824 | 548 GRAND AVE | SW 0 - 1/8 (0.024 mi.) | A8 | 9 |
| CON EDISON<br>EPA ID: NYP004486189 | 1008 ATLANTIC AVE FR | E 0 - 1/8 (0.037 mi.) | B15 | 11 |
| ***CON EDISON SERVICE B***<br>EPA ID: NYP004421822 | ***535 GRAND AVE*** | ***SSW 0 - 1/8 (0.042 mi.)*** | ***C21*** | ***12*** |
| CON EDISON<br>EPA ID: NYP004618575 | 934 PACIFIC ST | WSW 0 - 1/8 (0.057 mi.) | F32 | 14 |
| CON EDISON<br>EPA ID: NYP004642094 | 932 PACIFIC ST | WSW 0 - 1/8 (0.061 mi.) | F35 | 15 |
| ***CON EDISON***<br>EPA ID: NYP004418273 | ***823 DEAN ST*** | ***SW 0 - 1/8 (0.067 mi.)*** | ***F42*** | ***16*** |
| CON EDISON<br>EPA ID: NYP004405007 | 823 DEAN ST | SW 0 - 1/8 (0.067 mi.) | F43 | 17 |
| CON EDISON<br>EPA ID: NYP004768602 | 823 DEAN ST | SW 0 - 1/8 (0.067 mi.) | F44 | 17 |
| CON EDISON<br>EPA ID: NYP004779039 | 817 DEAN ST FRONT OF | WSW 0 - 1/8 (0.074 mi.) | F53 | 19 |
| CON EDISON<br>EPA ID: NYP004770814 | 897 DEAN ST | SSE 0 - 1/8 (0.082 mi.) | H67 | 22 |
| CON EDISON<br>EPA ID: NYP004774824 | 897 DEAN ST | SSE 0 - 1/8 (0.082 mi.) | H68 | 22 |
| CON EDISON<br>EPA ID: NYP004487898 | 948 ATLANTIC AVE FRO | WNW 0 - 1/8 (0.083 mi.) | I71 | 23 |
| CON EDISON<br>EPA ID: NYP004340550 | 1034 ATLANTIC AVE | ESE 0 - 1/8 (0.087 mi.) | G76 | 24 |
| CON EDISON<br>EPA ID: NYP004401907 | 1010 PACIFIC ST | SE 0 - 1/8 (0.088 mi.) | H81 | 25 |
| CON EDISON<br>EPA ID: NYP004775011 | 915 DEAN ST | SE 0 - 1/8 (0.105 mi.) | H94 | 27 |
| CON EDISON<br>EPA ID: NYP004770822 | 915 DEAN ST | SE 0 - 1/8 (0.105 mi.) | H95 | 28 |
| ***CON EDISON***<br>EPA ID: NYP004433181 | ***915 DEAN ST*** | ***SE 0 - 1/8 (0.105 mi.)*** | ***H96*** | ***28*** |
| ***G & B AUTO COLLISION***<br>EPA ID: NYR000061044 | ***773 BERGEN ST*** | ***SSW 0 - 1/8 (0.105 mi.)*** | ***J98*** | ***28*** |
| CON EDISON | 757 BERGEN ST | SW 0 - 1/8 (0.122 mi.) | J124 | 34 |

| | | | | |
|---|---|---|---|---|
| EPA ID: NYP004773487 | | | | |
| CON EDISON<br>EPA ID: NYP004569475 | 601 WASHINGTON AVE | W 1/8 - 1/4 (0.126 mi.) | N132 | 36 |
| ***CON EDISON MANHOLE:***<br>EPA ID: NYP004340543 | ***611 WASHINGTON AVE*** | ***WSW 1/8 - 1/4 (0.127 mi.)*** | ***N133*** | ***36*** |
| CON EDISON<br>EPA ID: NYP004542197 | 790 BERGEN ST | S 1/8 - 1/4 (0.127 mi.) | O134 | 36 |
| CON EDISON<br>EPA ID: NYP004544086 | 806 BERGEN CT | S 1/8 - 1/4 (0.131 mi.) | R140 | 38 |
| ***CON EDISON SERVICE B***<br>EPA ID: NYP004398640 | ***625 WASHINGTON AVE*** | ***WSW 1/8 - 1/4 (0.132 mi.)*** | ***J143*** | ***38*** |
| CON EDISON<br>EPA ID: NYP004404117 | 625 WASHINGTON AVE | WSW 1/8 - 1/4 (0.132 mi.) | J144 | 39 |
| CON EDISON<br>EPA ID: NYP004404411 | 625 WASHINGTON AVE | WSW 1/8 - 1/4 (0.132 mi.) | J145 | 39 |
| CON EDISON<br>EPA ID: NYP004732475 | DEAN ST & WASHINGTON | WSW 1/8 - 1/4 (0.135 mi.) | N150 | 40 |
| ***CON EDISON***<br>EPA ID: NYP004636676<br>EPA ID: NYP004596490 | ***818 BERGEN ST*** | ***S 1/8 - 1/4 (0.142 mi.)*** | ***R158*** | ***42*** |
| CON EDISON<br>EPA ID: NYP004542213 | 818 BERGEN ST | S 1/8 - 1/4 (0.142 mi.) | R160 | 42 |
| ***BELL ATLANTIC-NY***<br>EPA ID: NYP000934638 | ***CLASSON AVE/PACIFIC*** | ***ESE 1/8 - 1/4 (0.144 mi.)*** | ***M161*** | ***43*** |
| ***CON EDISON MANHOLE:***<br>EPA ID: NYP004288999 | ***CLASSON AVE & PACIFI*** | ***ESE 1/8 - 1/4 (0.144 mi.)*** | ***M162*** | ***43*** |
| CON EDISON<br>EPA ID: NYP004692901 | 637 WASHINGTON AVE | SW 1/8 - 1/4 (0.147 mi.) | U163 | 43 |
| ***CON EDISON MANHOLE 6***<br>EPA ID: NYP004140166 | ***BERGEN ST AND WASHIN*** | ***SW 1/8 - 1/4 (0.150 mi.)*** | ***U170*** | ***45*** |
| CON EDISON<br>EPA ID: NYP004721767 | WASHINGTON AVE & BER | SW 1/8 - 1/4 (0.150 mi.) | U171 | 45 |
| ***CON EDISON SERVICE B***<br>EPA ID: NYP004398632 | ***BERGEN ST & WASHINGT*** | ***SW 1/8 - 1/4 (0.150 mi.)*** | ***U172*** | ***45*** |
| ***CON EDISON SERVICE B***<br>EPA ID: NYP004417267 | ***650 WASHINGTON AVE*** | ***WSW 1/8 - 1/4 (0.152 mi.)*** | ***175*** | ***46*** |
| CON EDISON<br>EPA ID: NYP004732467 | 771 DEAN ST | WSW 1/8 - 1/4 (0.152 mi.) | N176 | 46 |
| CON EDISON<br>EPA ID: NYP004758322 | UNDERHILL AVE & DEAN | WSW 1/8 - 1/4 (0.152 mi.) | N179 | 47 |
| CON EDISON<br>EPA ID: NYP004403010 | 656 WASHINGTON AVE | WSW 1/8 - 1/4 (0.155 mi.) | U186 | 48 |
| CON EDISON<br>EPA ID: NYP004684841 | 640 CLASSON AVE | SE 1/8 - 1/4 (0.155 mi.) | W188 | 49 |
| ***CON ED - MH 2947***<br>EPA ID: NYP004010419 | ***DEAN ST & CLASSON*** | ***SE 1/8 - 1/4 (0.156 mi.)*** | ***W189*** | ***49*** |
| ***CON EDISON MANHOLE:*** | ***CLASSON AVE & DEAN S*** | ***SE 1/8 - 1/4 (0.156 mi.)*** | ***W191*** | ***50*** |

| | | | | |
|---|---|---|---|---|
| EPA ID: NYP004256988 | | | | |
| ***BELL ATLANTIC-NY*** EPA ID: NYP000933770 | ***DEAN ST/CLASSON AVE*** | ***SE 1/8 - 1/4 (0.156 mi.)*** | ***W192*** | ***50*** |
| CON EDISON EPA ID: NYP004528832 EPA ID: NYP004655320 | 642 CLASSON AVE | SE 1/8 - 1/4 (0.158 mi.) | W193 | 50 |
| ***CON EDISON SERVICE B*** EPA ID: NYP004416111 | ***649 WASHINGTON AVE*** | ***SW 1/8 - 1/4 (0.160 mi.)*** | ***U200*** | ***52*** |
| ***CON EDISON SERVICE B*** EPA ID: NYP004417283 | ***365 ST MARKS AVE*** | ***SSW 1/8 - 1/4 (0.166 mi.)*** | ***Z208*** | ***54*** |
| ***CON EDISON SERVICE B*** EPA ID: NYP004311445 | ***355 ST MARKS AVE*** | ***SSW 1/8 - 1/4 (0.170 mi.)*** | ***Z215*** | ***56*** |
| CON EDISON EPA ID: NYP004500955 | 734 BERGEN ST | WSW 1/8 - 1/4 (0.177 mi.) | U226 | 59 |
| CON EDISON EPA ID: NYP004417275 | 674 WASHINGTON AVE | SW 1/8 - 1/4 (0.177 mi.) | U233 | 60 |
| ***CON EDISON - SERVICE*** EPA ID: NYP004408969 | ***411 ST MARKS AVE*** | ***S 1/8 - 1/4 (0.180 mi.)*** | ***AC235*** | ***61*** |
| CONSOLIDATED EDISON EPA ID: NYP004227611 | BERGEN ST & CLASSON | SSE 1/8 - 1/4 (0.184 mi.) | W237 | 61 |
| CONSOLIDATED EDISON EPA ID: NYP004142899 | BERGEN ST & CLASSON | SSE 1/8 - 1/4 (0.184 mi.) | W239 | 61 |
| CONSOLIDATED EDISON EPA ID: NYP004227629 | BERGEN ST & CLASSON | SSE 1/8 - 1/4 (0.184 mi.) | W240 | 62 |
| CON EDISON EPA ID: NYP004758314 | UNDERHILL AVE & DEAN | W 1/8 - 1/4 (0.185 mi.) | AE243 | 62 |
| CON EDISON EPA ID: NYP004409876 | 429 ST. MARKS AVE. | S 1/8 - 1/4 (0.188 mi.) | AC247 | 63 |
| CON ED EPA ID: NYP004872160 | ST MARKS AVE & WASHI | SW 1/8 - 1/4 (0.190 mi.) | AF251 | 64 |
| CON ED EPA ID: NYP004874422 | ST MARKS AVE & WASHI | SW 1/8 - 1/4 (0.190 mi.) | AF254 | 65 |
| ***CON EDISON SERVICE B*** EPA ID: NYP004409892 | ***400 ST MARKS AVE*** | ***S 1/8 - 1/4 (0.191 mi.)*** | ***AC257*** | ***65*** |
| CON EDISON EPA ID: NYP004601548 | 661 WASHINGTON AVE | SSW 1/8 - 1/4 (0.193 mi.) | Z258 | 65 |
| ***CON EDISON SERVICE B*** EPA ID: NYP004418281 | ***364 ST MARKS AVE*** | ***SSW 1/8 - 1/4 (0.193 mi.)*** | ***Z259*** | ***66*** |
| ***NYC DEP*** EPA ID: NYP003663275 | ***333 ST MARKS AVE*** | ***SW 1/8 - 1/4 (0.196 mi.)*** | ***U266*** | ***67*** |
| CONSOLIDATED EDISON EPA ID: NYP004150520 | 333 SAINT MARKS PL | SW 1/8 - 1/4 (0.196 mi.) | U267 | 67 |
| ***CON EDISON SERVICE B*** EPA ID: NYP004409868 | ***420 ST MARKS AVE*** | ***S 1/8 - 1/4 (0.199 mi.)*** | ***AC268*** | ***68*** |
| CON EDISON EPA ID: NYP004406070 | 876 PACIFIC ST | W 1/8 - 1/4 (0.199 mi.) | AE269 | 68 |
| CON EDISON | 422 ST MARKS AVE | S 1/8 - 1/4 (0.200 mi.) | AC271 | 68 |

| | | | | |
|---|---|---|---|---|
| EPA ID: NYP004530143 | | | | |
| CON EDISON<br>EPA ID: NYP004534871 | 424 ST MARKS AVE | S 1/8 - 1/4 (0.202 mi.) | AC272 | 68 |
| CON EDISON<br>EPA ID: NYP004714622 | 874 PACIFIC ST | W 1/8 - 1/4 (0.204 mi.) | AI279 | 70 |
| CON EDISON<br>EPA ID: NYP004332987 | 745 DEAN ST | W 1/8 - 1/4 (0.209 mi.) | AE285 | 72 |
| ***CON EDISON SERVICE B***<br>EPA ID: NYP004395273 | ***UNDERHILL AVE & BERG*** | ***WSW 1/8 - 1/4 (0.209 mi.)*** | ***AK286*** | ***72*** |
| ***CON EDISON SERVICE B***<br>EPA ID: NYP004395281 | ***UNDERHILL AVE & BERG*** | ***WSW 1/8 - 1/4 (0.209 mi.)*** | ***AK287*** | ***72*** |
| CON EDISON<br>EPA ID: NYP004658415 | 434 ST MARKS AV | S 1/8 - 1/4 (0.210 mi.) | AC288 | 72 |
| CON EDISON<br>EPA ID: NYP004562807 | 692 WASHINGTON AVE | SW 1/8 - 1/4 (0.211 mi.) | AF289 | 73 |
| ***CON EDISON SERVICE B***<br>EPA ID: NYP004422481 | ***702 WASHINGTON AVE*** | ***SSW 1/8 - 1/4 (0.224 mi.)*** | ***AF324*** | ***80*** |
| ***CON EDISON MANHOLE:***<br>EPA ID: NYP004418208 | ***736 DEAN ST*** | ***W 1/8 - 1/4 (0.226 mi.)*** | ***AE326*** | ***81*** |
| CON EDISON<br>EPA ID: NYP004531364 | CLASSON AVE & ST MAR | SSE 1/8 - 1/4 (0.229 mi.) | AQ331 | 82 |
| CON EDISON<br>EPA ID: NYP004759262 | ST MARKS & CLASSON A | SSE 1/8 - 1/4 (0.229 mi.) | AQ335 | 83 |
| CON EDISON<br>EPA ID: NYP004601589 | ST MARKS AVE & CLASS | SSE 1/8 - 1/4 (0.229 mi.) | AQ336 | 83 |
| ***CON EDISON SERVICE B***<br>EPA ID: NYP004421814 | ***986 DEAN ST*** | ***SE 1/8 - 1/4 (0.230 mi.)*** | ***AM342*** | ***84*** |
| ***CON EDISON SERVICE B***<br>EPA ID: NYP004418422 | ***1082 PACIFIC ST*** | ***ESE 1/8 - 1/4 (0.237 mi.)*** | ***AN349*** | ***86*** |
| CON EDISON<br>EPA ID: NYP004599320 | 391 PROSPECT PL | SSW 1/8 - 1/4 (0.237 mi.) | AS350 | 86 |
| CON EDISON<br>EPA ID: NYP004587515 | 391 PROSPECT PL | SSW 1/8 - 1/4 (0.237 mi.) | AS351 | 86 |
| ***NYC DEPT OF ED - PUB***<br>EPA ID: NYR000182832 | ***80 UNDERHILL AVE*** | ***WSW 1/8 - 1/4 (0.237 mi.)*** | ***AK352*** | ***87*** |
| CON EDISON<br>EPA ID: NYP004779765 | 721 DEAN ST | W 1/8 - 1/4 (0.246 mi.) | AV373 | 91 |
| CON ED<br>EPA ID: NYP004806113 | 359 PROSPECT PL & WA | SW 1/8 - 1/4 (0.249 mi.) | AS377 | 92 |
| ***CON EDISON SERVICE B***<br>EPA ID: NYP004422614 | ***1061 ATLANTIC AVE*** | ***E 1/8 - 1/4 (0.249 mi.)*** | ***378*** | ***92*** |

| Lower Elevation | Address | Direction / Distance | Map ID | Page |
|---|---|---|---|---|
| ***SAIKA AUTO INTL INC***<br>EPA ID: NYR000054635 | ***980 ATLANTIC AVE*** | ***NW 0 - 1/8 (0.027 mi.)*** | ***A10*** | ***10*** |
| ***CON EDISON SERVICE B*** | ***1016 ATLANTIC AVE*** | ***E 0 - 1/8 (0.030 mi.)*** | ***A11*** | ***10*** |

| | | | | |
|---|---|---|---|---|
| EPA ID: NYP004422598 | | | | |
| CON EDISON<br>EPA ID: NYP004557484 | 970 ATLANTIC AVE | WNW 0 - 1/8 (0.041 mi.) | A19 | 12 |
| ***LOT 57,TAXBLOCK 2018***<br>EPA ID: NYP004487880 | ***927 ATLANTIC AVENUE*** | ***NW 0 - 1/8 (0.049 mi.)*** | ***A25*** | ***13*** |
| ***CON EDISON - MANHOLE***<br>EPA ID: NYP004182952 | ***960 ATLANTIC AVENUE*** | ***WNW 0 - 1/8 (0.057 mi.)*** | ***E29*** | ***14*** |
| PEP BOYS 575<br>EPA ID: NYR000046185 | 975-983 ATLANTIC AVE | ENE 0 - 1/8 (0.067 mi.) | D46 | 17 |
| CON EDISON<br>EPA ID: NYP004535639 | 56 LEFEFRTS PL | N 0 - 1/8 (0.077 mi.) | E58 | 20 |
| CON EDISON<br>EPA ID: NYP004535347 | 62 LEFFERTS PL | N 0 - 1/8 (0.080 mi.) | E61 | 21 |
| ***CON EDISON***<br>EPA ID: NYP004649331 | ***983 ATLANTIC AVE*** | ***ENE 0 - 1/8 (0.080 mi.)*** | ***G63*** | ***21*** |
| CON EDISON<br>EPA ID: NYP004608220 | 985 ATLANTIC AVE | ENE 0 - 1/8 (0.081 mi.) | G64 | 21 |
| CON EDISON<br>EPA ID: NYP004535621 | 90 LEFFERTS PL | NE 0 - 1/8 (0.086 mi.) | D73 | 23 |
| CON EDISON<br>EPA ID: NYP004535654 | 52 LEFFERTS PL | NNW 0 - 1/8 (0.086 mi.) | E74 | 23 |
| CON EDISON<br>EPA ID: NYP004595864 | 940 ATLANTIC AVE | WNW 0 - 1/8 (0.100 mi.) | I88 | 26 |
| CON EDISON<br>EPA ID: NYP004536264 | 498 GRAND AVE | N 0 - 1/8 (0.101 mi.) | K90 | 27 |
| ***CON EDISON SERVICE B***<br>EPA ID: NYP004439469 | ***85 LEFFERTS PL*** | ***NE 0 - 1/8 (0.105 mi.)*** | ***L97*** | ***28*** |
| CON EDISON<br>EPA ID: NYP004535670 | 89 LEFFERTS PL | NE 0 - 1/8 (0.110 mi.) | L101 | 29 |
| ***1007 ATLANTIC AVENUE***<br>EPA ID: NYD980757900 | ***1007 ATLANTIC AVE*** | ***E 0 - 1/8 (0.116 mi.)*** | ***G111*** | ***31*** |
| ***CON EDISON SERVICE B***<br>EPA ID: NYP004439444 | ***105 LEFFERTS PL*** | ***NE 0 - 1/8 (0.117 mi.)*** | ***L115*** | ***32*** |
| ***CON EDISON SERVICE B***<br>EPA ID: NYP004439451 | ***113 LEFFERTS PL*** | ***NE 1/8 - 1/4 (0.129 mi.)*** | ***S138*** | ***37*** |
| CON EDISON<br>EPA ID: NYP004567954<br>EPA ID: NYP004618906 | 113 LEFFERTS PL | NE 1/8 - 1/4 (0.129 mi.) | S139 | 38 |
| CON EDISON<br>EPA ID: NYP004587762 | 460 GRANT AVE | N 1/8 - 1/4 (0.141 mi.) | K154 | 41 |
| CON EDISON<br>EPA ID: NYP004845737 | 918 ATLANTIC AVE | WNW 1/8 - 1/4 (0.142 mi.) | T157 | 42 |
| MTA NYCT - DOWNING S<br>EPA ID: NYR000224782 | DOWNING & FULTON ST | NNE 1/8 - 1/4 (0.149 mi.) | V164 | 43 |
| CON EDISON<br>EPA ID: NYP004738756 | CLASSON AVE & LEFFER | ENE 1/8 - 1/4 (0.150 mi.) | S167 | 44 |
| CON EDISON | CLASSON AVE & LEFFER | ENE 1/8 - 1/4 (0.150 mi.) | S168 | 44 |

| | | | | |
|---|---|---|---|---|
| EPA ID: NYP004761953 | | | | |
| ***CON EDISON*** EPA ID: NYP004576286 | ***976 FULTON ST*** | ***NNW 1/8 - 1/4 (0.151 mi.)*** | ***K173*** | ***46*** |
| CON EDISON EPA ID: NYP004536256 | 134 LEFFERTS PL | ENE 1/8 - 1/4 (0.153 mi.) | X181 | 47 |
| ***CON EDISON SERVICE B*** EPA ID: NYP004414439 | ***595 CLASSON AVE OPPO*** | ***E 1/8 - 1/4 (0.155 mi.)*** | ***X187*** | ***49*** |
| ***CON ED MH 2968*** EPA ID: NYP004005260 | ***GRAND ST & FULTON ST*** | ***N 1/8 - 1/4 (0.158 mi.)*** | ***Y195*** | ***51*** |
| ***CON ED - M/H 2968*** EPA ID: NYP004007332 | ***FULTON ST & GRAND AV*** | ***N 1/8 - 1/4 (0.158 mi.)*** | ***Y196*** | ***51*** |
| ***CON ED - V 2968*** EPA ID: NYP004002986 | ***GRAND ST & FULTON ST*** | ***N 1/8 - 1/4 (0.158 mi.)*** | ***Y197*** | ***51*** |
| ***CON EDISON SERVICE B*** EPA ID: NYP004424248 | ***1090 ATLANTIC AVE*** | ***E 1/8 - 1/4 (0.161 mi.)*** | ***Q201*** | ***52*** |
| CON EDISON EPA ID: NYP004484879 | 1090 ATLANTIC AVE FR | E 1/8 - 1/4 (0.161 mi.) | Q203 | 53 |
| ***CON EDISON SERVICE B*** EPA ID: NYP004313383 | ***ST JAMES PL & LEFFER*** | ***NW 1/8 - 1/4 (0.162 mi.)*** | ***P205*** | ***53*** |
| CON EDISON EPA ID: NYP004747093 | 288 ST JAMES | NW 1/8 - 1/4 (0.167 mi.) | P210 | 54 |
| ***CON EDISON SERVICE B*** EPA ID: NYP004424230 | ***1027 ATLANTIC AVE*** | ***E 1/8 - 1/4 (0.168 mi.)*** | ***X211*** | ***55*** |
| ***CON EDISON SERVICE B*** EPA ID: NYP004429072 | ***573 CLASSON AVE*** | ***ENE 1/8 - 1/4 (0.168 mi.)*** | ***S212*** | ***55*** |
| ***CON EDISON - MANHOLE*** EPA ID: NYP004183513 | ***ATLANTIC AVENUE AND*** | ***WNW 1/8 - 1/4 (0.169 mi.)*** | ***T213*** | ***55*** |
| CONSOLIDATED EDISON EPA ID: NYP000201406 | ATLANTIC AVE & WASHI | WNW 1/8 - 1/4 (0.172 mi.) | T217 | 56 |
| ***CON EDISON*** EPA ID: NYP004201406 | ***ATLANTIC AVE & WASHI*** | ***WNW 1/8 - 1/4 (0.172 mi.)*** | ***T218*** | ***57*** |
| ***CON EDISON MANHOLE 2*** EPA ID: NYP004207175 | ***WASHINGTON AVE & ATL*** | ***WNW 1/8 - 1/4 (0.172 mi.)*** | ***T219*** | ***57*** |
| CON EDISON EPA ID: NYP004574265 | 1069 FULTON ST | NE 1/8 - 1/4 (0.172 mi.) | AB221 | 57 |
| BELL ATLANTIC-NY EPA ID: NYP000940510 | FULTON ST & CLASSON | NE 1/8 - 1/4 (0.176 mi.) | S224 | 58 |
| ***CON EDISON*** EPA ID: NYP004160610 | ***SW COR CLASSON AVE &*** | ***NE 1/8 - 1/4 (0.176 mi.)*** | ***S225*** | ***58*** |
| ***CON EDISON*** EPA ID: NYP004183638 | ***FULTON ST & CLASSON*** | ***NE 1/8 - 1/4 (0.177 mi.)*** | ***S227*** | ***59*** |
| ***CON EDISON MANHOLE:*** EPA ID: NYP004267118 | ***CLASSON AVE & FULTON*** | ***NE 1/8 - 1/4 (0.177 mi.)*** | ***S228*** | ***59*** |
| CONSOLIDATED EDISON EPA ID: NYP004143830 | SW COR CLASSON AVE & | NE 1/8 - 1/4 (0.177 mi.) | S230 | 60 |
| CON EDISON | FULTON ST & CLASSON | NE 1/8 - 1/4 (0.177 mi.) | S231 | 60 |

| | | | | |
|---|---|---|---|---|
| EPA ID: NYP004741716 | | | | |
| MUHAMMED ABOUSISSAN<br>EPA ID: NYP000965459 | 1075 FULTON ST | NE 1/8 - 1/4 (0.177 mi.) | AB232 | 60 |
| ***CON EDISON MANHOLE:***<br>EPA ID: NYP004410825 | ***PUTNAM AVE & GRAND A*** | ***N 1/8 - 1/4 (0.179 mi.)*** | ***Y234*** | ***60*** |
| ***NYNEX-MANHOLE***<br>EPA ID: NYP000922682 | ***FULTON ST & CAMBRIDG*** | ***NNW 1/8 - 1/4 (0.185 mi.)*** | ***AA244*** | ***63*** |
| ***PUTNAM COURT LP***<br>EPA ID: NYR000189340 | ***36-44 PUTNAM AVE*** | ***NNE 1/8 - 1/4 (0.189 mi.)*** | ***V248*** | ***63*** |
| CON EDISON<br>EPA ID: NYP004661583 | FRONT OF 11-24 PUTNA | N 1/8 - 1/4 (0.191 mi.) | Y256 | 65 |
| CON EDISON<br>EPA ID: NYP004727996 | 1085 FULTON ST | NE 1/8 - 1/4 (0.194 mi.) | AB261 | 66 |
| ***CON EDISON SERVICE B***<br>EPA ID: NYP004422606 | ***1037 ATLANTIC AVE*** | ***E 1/8 - 1/4 (0.195 mi.)*** | ***AG265*** | ***67*** |
| 863 ATLANTIC AVENUE<br>EPA ID: NYR000216887 | 590-596 WASHINGTON A | NW 1/8 - 1/4 (0.203 mi.) | AH276 | 69 |
| ***CON EDISON SERVICE B***<br>EPA ID: NYP004410957 | ***897 PACIFIC ST*** | ***WNW 1/8 - 1/4 (0.203 mi.)*** | ***AI278*** | ***70*** |
| ***CON EDISON MANHOLE:***<br>EPA ID: NYP004313631 | ***580 WASHINGTON AVE O*** | ***WNW 1/8 - 1/4 (0.205 mi.)*** | ***AH281*** | ***70*** |
| CON EDISON<br>EPA ID: NYP004798179 | 578 WASHINGTON AVE & | WNW 1/8 - 1/4 (0.208 mi.) | AH283 | 71 |
| ***CON EDISON SERVICE B***<br>EPA ID: NYP004311403 | ***444 GRAND AVE*** | ***N 1/8 - 1/4 (0.209 mi.)*** | ***284*** | ***71*** |
| ***CON EDISON***<br>EPA ID: NYP004561809 | ***1101 FULTON ST*** | ***ENE 1/8 - 1/4 (0.212 mi.)*** | ***AD292*** | ***73*** |
| CON EDISON<br>EPA ID: NYP004781969 | 572 WASHINGTON AVE | NW 1/8 - 1/4 (0.213 mi.) | AH295 | 74 |
| CON EDISON<br>EPA ID: NYP004741914 | 535 CLASSON AVE | NE 1/8 - 1/4 (0.215 mi.) | AB298 | 75 |
| CON EDISON<br>EPA ID: NYP004692919 | 531 WASHINGTON AVE | NW 1/8 - 1/4 (0.216 mi.) | AH300 | 75 |
| CON EDISON<br>EPA ID: NYP004630588 | 531 WASHINGTON AVE | NW 1/8 - 1/4 (0.216 mi.) | AH301 | 75 |
| ***CON EDISON MANHOLE:***<br>EPA ID: NYP004311809 | ***531 WASHINGTON AVE*** | ***NW 1/8 - 1/4 (0.216 mi.)*** | ***AH303*** | ***76*** |
| CON EDISON<br>EPA ID: NYP004638490 | 531 WASHINGTON AV | NW 1/8 - 1/4 (0.216 mi.) | AH304 | 76 |
| CON EDISON<br>EPA ID: NYP004573283 | 531 WASHINTON AVE | NW 1/8 - 1/4 (0.216 mi.) | AH305 | 76 |
| ***FAMILY DOLLAR STORE***<br>EPA ID: NYR000218719 | ***1090 FULTON ST*** | ***ENE 1/8 - 1/4 (0.219 mi.)*** | ***AD309*** | ***77*** |
| CON EDISON<br>EPA ID: NYP004773537 | FULTON ST & CLAVER P | ENE 1/8 - 1/4 (0.220 mi.) | AD312 | 78 |
| CON EDISON | CLAVER PL & FULTON S | ENE 1/8 - 1/4 (0.220 mi.) | AD313 | 78 |

| | | | | |
|---|---|---|---|---|
| EPA ID: NYP004774949 | | | | |
| CON EDISON<br>EPA ID: NYP004417689 | 1091 PACIFIC ST | ESE 1/8 - 1/4 (0.220 mi.) | AN317 | 79 |
| CON EDISON<br>EPA ID: NYP004622965 | FULTON ST & ST. JAME | NNW 1/8 - 1/4 (0.221 mi.) | AO318 | 79 |
| ***LOT 69,TAXBLOCK 2012***<br>EPA ID: NYP004837423 | ***853 ATLANTIC AVENUE*** | ***WNW 1/8 - 1/4 (0.223 mi.)*** | ***AH322*** | ***80*** |
| ***CON EDISON SERVICE B***<br>EPA ID: NYP004418299 | ***887 PACIFIC ST*** | ***WNW 1/8 - 1/4 (0.226 mi.)*** | ***AI325*** | ***80*** |
| CON EDISON<br>EPA ID: NYP004736849 | 40 CLAVER ST | NE 1/8 - 1/4 (0.227 mi.) | AD327 | 81 |
| ***CON EDISON SERVICE B***<br>EPA ID: NYP004410965 | ***885 PACIFIC ST*** | ***WNW 1/8 - 1/4 (0.229 mi.)*** | ***AI340*** | ***84*** |
| ***CON EDISON SERVICE B***<br>EPA ID: NYP004368577 | ***61 IRVING PL*** | ***NNE 1/8 - 1/4 (0.236 mi.)*** | ***AR347*** | ***85*** |
| CON EDISON<br>EPA ID: NYP005069603 | 513-555 CLASSON AVE | NE 1/8 - 1/4 (0.237 mi.) | 348 | 86 |
| NYCDEP<br>EPA ID: NYP010001949 | 1113 FULTON ST | ENE 1/8 - 1/4 (0.238 mi.) | AT355 | 87 |
| CON EDISON<br>EPA ID: NYP004796942 | 5025 CLASSON AVE | NNE 1/8 - 1/4 (0.240 mi.) | AR357 | 88 |
| ***CON EDISON SERVICE B***<br>EPA ID: NYP004407276 | ***198 LEFFERTS PL*** | ***E 1/8 - 1/4 (0.241 mi.)*** | ***AL358*** | ***88*** |
| ***CON EDISON SERVICE B***<br>EPA ID: NYP004421566 | ***181 LEFFERTS PL*** | ***E 1/8 - 1/4 (0.241 mi.)*** | ***AL360*** | ***88*** |
| CON EDISON<br>EPA ID: NYP004775169 | 28 CLAVER PL | ENE 1/8 - 1/4 (0.242 mi.) | AT363 | 89 |
| ***MEGA DRY CLEANERS***<br>EPA ID: NY0000277285 | ***916 FULTON ST*** | ***NW 1/8 - 1/4 (0.242 mi.)*** | ***AO364*** | ***89*** |
| CON ED<br>EPA ID: NYP004885170 | 551 WAVERLY AVE | WNW 1/8 - 1/4 (0.243 mi.) | AH369 | 90 |
| CON EDISION<br>EPA ID: NYP004484382 | 70 DOWNING ST | N 1/8 - 1/4 (0.248 mi.) | AJ375 | 92 |
| ***CON EDISON SERVICE B***<br>EPA ID: NYP004308284 | ***544 WASHINGTON AVE*** | ***NW 1/8 - 1/4 (0.249 mi.)*** | ***379*** | ***93*** |

NJ MANIFEST: A review of the NJ MANIFEST list, as provided by EDR, and dated 12/31/2017 has revealed that there are 27 NJ MANIFEST sites within approximately 0.25 miles of the target property.

| Equal/Higher Elevation | Address | Direction / Distance | Map ID | Page |
|---|---|---|---|---|
| CON EDISON<br>EPA Id: NYP004779039 | 817 DEAN ST FRONT OF | WSW 0 - 1/8 (0.074 mi.) | F54 | 19 |
| CON EDISON<br>EPA Id: NYP004770814 | 897 DEAN ST | SSE 0 - 1/8 (0.082 mi.) | H65 | 21 |
| CON EDISON | 757 BERGEN ST | SW 0 - 1/8 (0.122 mi.) | J123 | 34 |

| | | | | |
|---|---|---|---|---|
| EPA Id: NYP004773487 | | | | |
| CON EDISON<br>EPA Id: NYP004732475 | DEAN ST & WASHINGTON | WSW 1/8 - 1/4 (0.135 mi.) | N148 | 39 |
| CON EDISON<br>EPA Id: NYP004732467 | 771 DEAN ST | WSW 1/8 - 1/4 (0.152 mi.) | N178 | 47 |
| CON EDISON MANHOLE:<br>EPA Id: NYP004256988 | CLASSON AVE & DEAN S | SE 1/8 - 1/4 (0.156 mi.) | W190 | 49 |
| CON EDISON<br>EPA Id: NYP004758314 | UNDERHILL AVE & DEAN | W 1/8 - 1/4 (0.185 mi.) | AE242 | 62 |
| CON EDISON - MANHOLE<br>EPA Id: NYP004872160 | ST MARKS AVE & WASHI | SW 1/8 - 1/4 (0.190 mi.) | AF253 | 64 |
| CON EDISON - MANHOLE<br>EPA Id: NYP004874422 | ST MARKS AVE & WASHI | SW 1/8 - 1/4 (0.190 mi.) | AF255 | 65 |
| CON EDISON<br>EPA Id: NYP004759262 | ST MARKS & CLASSON A | SSE 1/8 - 1/4 (0.229 mi.) | AQ334 | 83 |
| CON EDISON<br>EPA Id: NYP004833352 | SAINT MARKS AVE & CL | SSE 1/8 - 1/4 (0.229 mi.) | AQ337 | 83 |
| CON EDISON<br>EPA Id: NYP004779765 | 721 DEAN ST | W 1/8 - 1/4 (0.246 mi.) | AV374 | 92 |

| Lower Elevation | Address | Direction / Distance | Map ID | Page |
|---|---|---|---|---|
| ***CON EDISON - MANHOLE***<br>EPA Id: NYP004182952 | ***960 ATLANTIC AVENUE*** | ***WNW 0 - 1/8 (0.057 mi.)*** | ***E29*** | ***14*** |
| R & S STRAUSS<br>EPA Id: NYD980757900 | 1007 ATLANTIC AVENUE | E 0 - 1/8 (0.116 mi.) | G112 | 32 |
| CON EDISON<br>EPA Id: NYP004845737 | 918 ATLANTIC AVE | WNW 1/8 - 1/4 (0.142 mi.) | T155 | 41 |
| ***CON EDISON***<br>EPA Id: NYP004741716<br>EPA Id: NYP004183638 | ***FULTON ST & CLASSON*** | ***NE 1/8 - 1/4 (0.177 mi.)*** | ***S227*** | ***59*** |
| PUTNAM COURT LP<br>EPA Id: NYR000189340 | 36-44 PUTNAM AVE | NNE 1/8 - 1/4 (0.189 mi.) | V249 | 64 |
| CON EDISON<br>EPA Id: NYP004727996 | 1085 FULTON ST | NE 1/8 - 1/4 (0.194 mi.) | AB262 | 66 |
| 863 ATLANTIC AVE REA<br>EPA Id: NYR000216887 | 590 WASHINGTON AVENU | NW 1/8 - 1/4 (0.203 mi.) | AH274 | 69 |
| CON EDISON<br>EPA Id: NYP004781969 | 572 WASHINGTON AVE | NW 1/8 - 1/4 (0.213 mi.) | AH296 | 74 |
| CON EDISON<br>EPA Id: NYP004741914 | 535 CLASSON AVE | NE 1/8 - 1/4 (0.215 mi.) | AB299 | 75 |
| CON EDISON<br>EPA Id: NYP004774949 | CLAVER PL & FULTON S | ENE 1/8 - 1/4 (0.220 mi.) | AD311 | 78 |
| CON EDISON<br>EPA Id: NYP004773537 | FULTON ST & CLAVER P | ENE 1/8 - 1/4 (0.220 mi.) | AD314 | 78 |
| CON EDISON<br>EPA Id: NYP004837423 | 853 ATLANTIC AVE | WNW 1/8 - 1/4 (0.223 mi.) | AH320 | 79 |
| CON EDISON | 40 CLAVER ST | NE 1/8 - 1/4 (0.227 mi.) | AD329 | 81 |

| | | | | |
|---|---|---|---|---|
| EPA Id: NYP004736849 | | | | |
| CON EDISON<br>EPA Id: NYP004775169 | 28 CLAVER PL | ENE 1/8 - 1/4 (0.242 mi.) | AT361 | 89 |
| CON EDISON<br>EPA Id: NYP004885170 | 551 WAVERLY AVE | WNW 1/8 - 1/4 (0.243 mi.) | AH367 | 90 |

**EDR HIGH RISK HISTORICAL RECORDS**

***EDR Exclusive Records***

EDR Hist Auto: A review of the EDR Hist Auto list, as provided by EDR, has revealed that there are 7 EDR Hist Auto sites within approximately 0.125 miles of the target property.

| Equal/Higher Elevation | Address | Direction / Distance | Map ID | Page |
|---|---|---|---|---|
| MARIOS AUTO REPAIR | 1008 ATLANTIC AVE | E 0 - 1/8 (0.037 mi.) | B13 | 11 |
| NASH SERVICE STATION | 1034 ATLANTIC AVE | ESE 0 - 1/8 (0.087 mi.) | G78 | 24 |
| SON AUTO REPAIRS COR | 816 DEAN ST | SW 0 - 1/8 (0.091 mi.) | J83 | 25 |
| PACIFIC AUTO CLINIC | 904 PACIFIC ST | W 0 - 1/8 (0.112 mi.) | N105 | 30 |
| **Lower Elevation** | **Address** | **Direction / Distance** | **Map ID** | **Page** |
| S N J ATLANTIC AUTO | 941 ATLANTIC AVE | N 0 - 1/8 (0.041 mi.) | A16 | 11 |
| BEAR WHEEL ALIGNMENT | 967 ATLANTIC AVE | ENE 0 - 1/8 (0.062 mi.) | D38 | 16 |
| A&J ATOMATIC TRANSMI | 999 ATLANTIC AVE | E 0 - 1/8 (0.104 mi.) | G93 | 27 |

EDR Hist Cleaner: A review of the EDR Hist Cleaner list, as provided by EDR, has revealed that there is 1 EDR Hist Cleaner site within approximately 0.125 miles of the target property.

| Equal/Higher Elevation | Address | Direction / Distance | Map ID | Page |
|---|---|---|---|---|
| WORST BROTHERS | 923 PACIFIC ST | W 0 - 1/8 (0.124 mi.) | I128 | 35 |

Count: 2 records. ORPHAN SUMMARY

| City | EDR ID | Site Name | Site Address | Zip | Database(s) |
|---|---|---|---|---|---|
| BROOKLYN | S109416448 | ATLANTIC AVE. AND UTICA AVENUE (CR | ATLANTIC AVENUE; UTICA AVENUE; | 11213 | NY INST CONTROL, NY VCP |
| BROOKLYN | S113922101 | SKILLMAN STATION | SKILLMAN ST. FLUSHING & BEDFOR | 11205 | NY VCP |

# OVERVIEW MAP - 5413033.2S

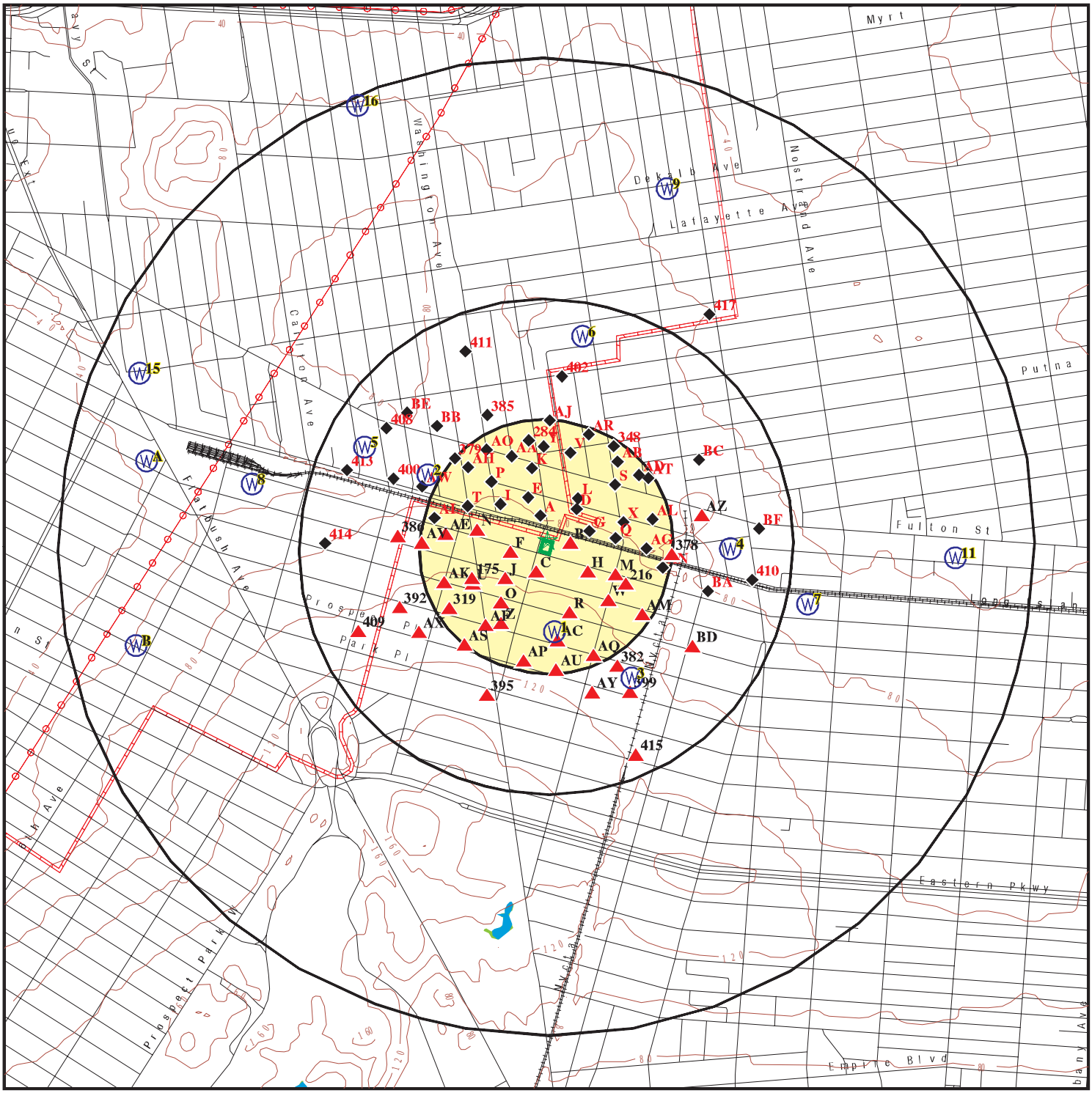


- Target Property
- Sites at elevations higher than or equal to the target property
- Sites at elevations lower than the target property
- Manufactured Gas Plants
- National Priority List Sites
- Dept. Defense Sites
- Indian Reservations BIA
- Power transmission lines
- Pipelines
- National Wetland Inventory
- State Wetlands
- Upgradient Area

This report includes Interactive Map Layers to display and/or hide map information. The legend includes only those icons for the default map view.

| | | | |
|---|---|---|---|
| SITE NAME: | 505 Grand Avenue | CLIENT: | Equity Env. Engineering LLC |
| ADDRESS: | 505 Grand Avenue<br>Brooklyn NY 11238 | CONTACT: | Gene Bove |
| | | INQUIRY #: | 5413033.2s |
| LAT/LONG: | 40.680024 / 73.961249 | DATE: | September 04, 2018 1:56 pm |

Copyright © 2018 EDR, Inc. © 2015 TomTom Rel. 2015.

# DETAIL MAP - 5413033.2S

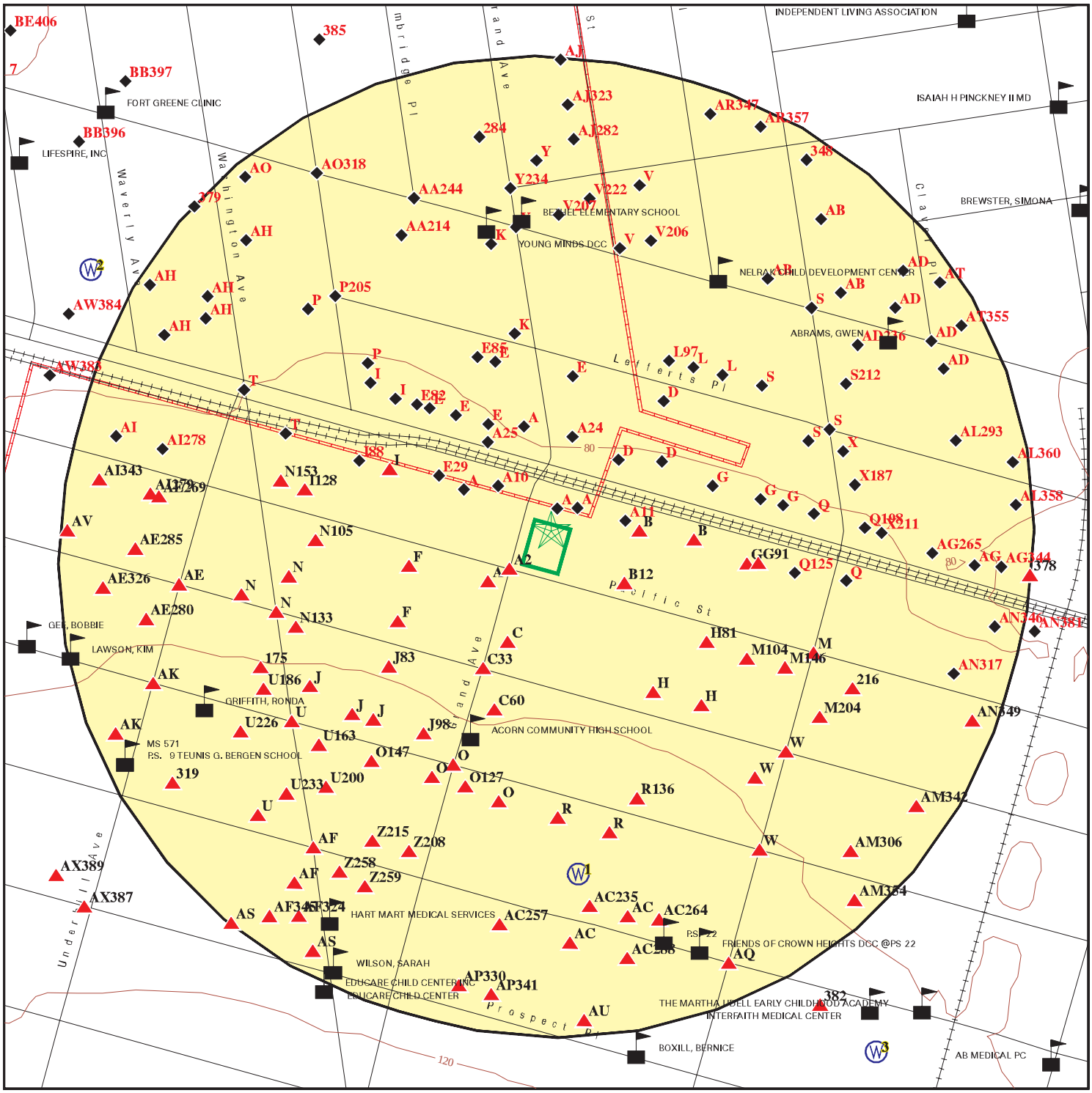


- Target Property
- Sites at elevations higher than or equal to the target property
- Sites at elevations lower than the target property
- Manufactured Gas Plants
- Sensitive Receptors
- National Priority List Sites
- Dept. Defense Sites
- Indian Reservations BIA
- Pipelines

This report includes Interactive Map Layers to display and/or hide map information. The legend includes only those icons for the default map view.

| | |
|---|---|
| SITE NAME: 505 Grand Avenue | CLIENT: Equity Env. Engineering LLC |
| ADDRESS: 505 Grand Avenue<br>Brooklyn NY 11238 | CONTACT: Gene Bove |
| LAT/LONG: 40.680024 / 73.961249 | INQUIRY #: 5413033.2s<br>DATE: September 04, 2018 1:59 pm |

Copyright © 2018 EDR, Inc. © 2015 TomTom Rel. 2015.

# MAP FINDINGS SUMMARY

| Database | Search Distance (Miles) | Target Property | < 1/8 | 1/8 - 1/4 | 1/4 - 1/2 | 1/2 - 1 | > 1 | Total Plotted |
|---|---|---|---|---|---|---|---|---|
| **STANDARD ENVIRONMENTAL RECORDS** | | | | | | | | |
| ***Federal NPL site list*** | | | | | | | | |
| NPL | 1.000 | | 0 | 0 | 0 | 0 | NR | 0 |
| Proposed NPL | 1.000 | | 0 | 0 | 0 | 0 | NR | 0 |
| NPL LIENS | 0.001 | | 0 | NR | NR | NR | NR | 0 |
| ***Federal Delisted NPL site list*** | | | | | | | | |
| Delisted NPL | 1.000 | | 0 | 0 | 0 | 0 | NR | 0 |
| ***Federal CERCLIS list*** | | | | | | | | |
| FEDERAL FACILITY | 0.500 | | 0 | 0 | 0 | NR | NR | 0 |
| SEMS | 0.500 | | 0 | 0 | 1 | NR | NR | 1 |
| ***Federal CERCLIS NFRAP site list*** | | | | | | | | |
| SEMS-ARCHIVE | 0.500 | | 0 | 0 | 0 | NR | NR | 0 |
| ***Federal RCRA CORRACTS facilities list*** | | | | | | | | |
| CORRACTS | 1.000 | | 0 | 0 | 0 | 0 | NR | 0 |
| ***Federal RCRA non-CORRACTS TSD facilities list*** | | | | | | | | |
| RCRA-TSDF | 0.500 | | 0 | 0 | 0 | NR | NR | 0 |
| ***Federal RCRA generators list*** | | | | | | | | |
| RCRA-LQG | 0.250 | | 2 | 6 | NR | NR | NR | 8 |
| RCRA-SQG | 0.250 | | 1 | 1 | NR | NR | NR | 2 |
| RCRA-CESQG | 0.250 | | 1 | 3 | NR | NR | NR | 4 |
| ***Federal institutional controls / engineering controls registries*** | | | | | | | | |
| LUCIS | 0.500 | | 0 | 0 | 0 | NR | NR | 0 |
| US ENG CONTROLS | 0.500 | | 0 | 0 | 0 | NR | NR | 0 |
| US INST CONTROL | 0.500 | | 0 | 0 | 0 | NR | NR | 0 |
| ***Federal ERNS list*** | | | | | | | | |
| ERNS | 0.001 | | 0 | NR | NR | NR | NR | 0 |
| ***State- and tribal - equivalent CERCLIS*** | | | | | | | | |
| NY SHWS | 1.000 | | 0 | 0 | 0 | 1 | NR | 1 |
| ***State and tribal landfill and/or solid waste disposal site lists*** | | | | | | | | |
| NY SWF/LF | 0.500 | | 1 | 1 | 2 | NR | NR | 4 |
| ***State and tribal leaking storage tank lists*** | | | | | | | | |
| INDIAN LUST | 0.500 | | 0 | 0 | 0 | NR | NR | 0 |
| NY LTANKS | 0.500 | | 4 | 7 | 25 | NR | NR | 36 |
| NY HIST LTANKS | 0.500 | | 0 | 0 | 0 | NR | NR | 0 |
| ***State and tribal registered storage tank lists*** | | | | | | | | |
| FEMA UST | 0.250 | | 0 | 0 | NR | NR | NR | 0 |

# MAP FINDINGS SUMMARY

| Database | Search Distance (Miles) | Target Property | < 1/8 | 1/8 - 1/4 | 1/4 - 1/2 | 1/2 - 1 | > 1 | Total Plotted |
|---|---|---|---|---|---|---|---|---|
| NY UST | 0.250 | | 3 | 10 | NR | NR | NR | 13 |
| NY CBS UST | 0.250 | | 0 | 0 | NR | NR | NR | 0 |
| NY MOSF UST | 0.500 | | 0 | 0 | 0 | NR | NR | 0 |
| NY MOSF | 0.500 | | 0 | 0 | 0 | NR | NR | 0 |
| NY CBS | 0.250 | | 0 | 0 | NR | NR | NR | 0 |
| NY AST | 0.250 | | 11 | 17 | NR | NR | NR | 28 |
| NY CBS AST | 0.250 | | 0 | 0 | NR | NR | NR | 0 |
| NY MOSF AST | 0.500 | | 0 | 0 | 0 | NR | NR | 0 |
| INDIAN UST | 0.250 | | 0 | 0 | NR | NR | NR | 0 |
| NY TANKS | 0.250 | | 1 | 1 | NR | NR | NR | 2 |
| ***State and tribal institutional control / engineering control registries*** | | | | | | | | |
| NY RES DECL | 0.125 | | 0 | NR | NR | NR | NR | 0 |
| NY ENG CONTROLS | 0.500 | | 0 | 0 | 0 | NR | NR | 0 |
| NY INST CONTROL | 0.500 | | 0 | 0 | 0 | NR | NR | 0 |
| ***State and tribal voluntary cleanup sites*** | | | | | | | | |
| NY VCP | 0.500 | | 6 | 6 | 7 | NR | NR | 19 |
| INDIAN VCP | 0.500 | | 0 | 0 | 0 | NR | NR | 0 |
| ***State and tribal Brownfields sites*** | | | | | | | | |
| NY BROWNFIELDS | 0.500 | | 0 | 0 | 1 | NR | NR | 1 |
| NY ERP | 0.500 | | 0 | 0 | 0 | NR | NR | 0 |
| **ADDITIONAL ENVIRONMENTAL RECORDS** | | | | | | | | |
| ***Local Brownfield lists*** | | | | | | | | |
| US BROWNFIELDS | 0.500 | | 0 | 0 | 0 | NR | NR | 0 |
| ***Local Lists of Landfill / Solid Waste Disposal Sites*** | | | | | | | | |
| NY SWTIRE | 0.500 | | 0 | 0 | 0 | NR | NR | 0 |
| NY SWRCY | 0.500 | | 0 | 0 | 0 | NR | NR | 0 |
| INDIAN ODI | 0.500 | | 0 | 0 | 0 | NR | NR | 0 |
| ODI | 0.500 | | 0 | 0 | 0 | NR | NR | 0 |
| DEBRIS REGION 9 | 0.500 | | 0 | 0 | 0 | NR | NR | 0 |
| IHS OPEN DUMPS | 0.500 | | 0 | 0 | 0 | NR | NR | 0 |
| ***Local Lists of Hazardous waste / Contaminated Sites*** | | | | | | | | |
| US HIST CDL | 0.001 | | 0 | NR | NR | NR | NR | 0 |
| NY DEL SHWS | 1.000 | | 0 | 0 | 0 | 0 | NR | 0 |
| US CDL | 0.001 | | 0 | NR | NR | NR | NR | 0 |
| ***Local Lists of Registered Storage Tanks*** | | | | | | | | |
| NY HIST UST | 0.250 | | 0 | 0 | NR | NR | NR | 0 |
| NY HIST AST | 0.001 | | 0 | NR | NR | NR | NR | 0 |
| ***Local Land Records*** | | | | | | | | |
| NY LIENS | 0.001 | | 0 | NR | NR | NR | NR | 0 |

# MAP FINDINGS SUMMARY

| Database | Search Distance (Miles) | Target Property | < 1/8 | 1/8 - 1/4 | 1/4 - 1/2 | 1/2 - 1 | > 1 | Total Plotted |
|---|---|---|---|---|---|---|---|---|
| LIENS 2 | 0.001 | | 0 | NR | NR | NR | NR | 0 |
| ***Records of Emergency Release Reports*** | | | | | | | | |
| HMIRS | 0.001 | | 0 | NR | NR | NR | NR | 0 |
| NY Spills | 0.125 | | 17 | NR | NR | NR | NR | 17 |
| NY Hist Spills | 0.125 | | 0 | NR | NR | NR | NR | 0 |
| NY SPILLS 90 | 0.125 | | 0 | NR | NR | NR | NR | 0 |
| NY SPILLS 80 | 0.125 | | 0 | NR | NR | NR | NR | 0 |
| ***Other Ascertainable Records*** | | | | | | | | |
| RCRA NonGen / NLR | 0.250 | | 24 | 98 | NR | NR | NR | 122 |
| FUDS | 1.000 | | 0 | 0 | 0 | 0 | NR | 0 |
| DOD | 1.000 | | 0 | 0 | 0 | 0 | NR | 0 |
| SCRD DRYCLEANERS | 0.500 | | 0 | 0 | 0 | NR | NR | 0 |
| US FIN ASSUR | 0.001 | | 0 | NR | NR | NR | NR | 0 |
| EPA WATCH LIST | 0.001 | | 0 | NR | NR | NR | NR | 0 |
| 2020 COR ACTION | 0.250 | | 0 | 0 | NR | NR | NR | 0 |
| TSCA | 0.001 | | 0 | NR | NR | NR | NR | 0 |
| TRIS | 0.001 | | 0 | NR | NR | NR | NR | 0 |
| SSTS | 0.001 | | 0 | NR | NR | NR | NR | 0 |
| ROD | 1.000 | | 0 | 0 | 0 | 0 | NR | 0 |
| RMP | 0.001 | | 0 | NR | NR | NR | NR | 0 |
| RAATS | 0.001 | | 0 | NR | NR | NR | NR | 0 |
| PRP | 0.001 | | 0 | NR | NR | NR | NR | 0 |
| PADS | 0.001 | | 0 | NR | NR | NR | NR | 0 |
| ICIS | 0.001 | | 0 | NR | NR | NR | NR | 0 |
| FTTS | 0.001 | | 0 | NR | NR | NR | NR | 0 |
| MLTS | 0.001 | | 0 | NR | NR | NR | NR | 0 |
| COAL ASH DOE | 0.001 | | 0 | NR | NR | NR | NR | 0 |
| COAL ASH EPA | 0.500 | | 0 | 0 | 0 | NR | NR | 0 |
| PCB TRANSFORMER | 0.001 | | 0 | NR | NR | NR | NR | 0 |
| RADINFO | 0.001 | | 0 | NR | NR | NR | NR | 0 |
| HIST FTTS | 0.001 | | 0 | NR | NR | NR | NR | 0 |
| DOT OPS | 0.001 | | 0 | NR | NR | NR | NR | 0 |
| CONSENT | 1.000 | | 0 | 0 | 0 | 0 | NR | 0 |
| INDIAN RESERV | 0.001 | | 0 | NR | NR | NR | NR | 0 |
| FUSRAP | 1.000 | | 0 | 0 | 0 | 0 | NR | 0 |
| UMTRA | 0.500 | | 0 | 0 | 0 | NR | NR | 0 |
| LEAD SMELTERS | 0.001 | | 0 | NR | NR | NR | NR | 0 |
| US AIRS | 0.001 | | 0 | NR | NR | NR | NR | 0 |
| US MINES | 0.250 | | 0 | 0 | NR | NR | NR | 0 |
| ABANDONED MINES | 0.001 | | 0 | NR | NR | NR | NR | 0 |
| FINDS | 0.001 | | 0 | NR | NR | NR | NR | 0 |
| UXO | 1.000 | | 0 | 0 | 0 | 0 | NR | 0 |
| DOCKET HWC | 0.001 | | 0 | NR | NR | NR | NR | 0 |
| ECHO | 0.001 | | 0 | NR | NR | NR | NR | 0 |
| FUELS PROGRAM | 0.250 | | 0 | 0 | NR | NR | NR | 0 |
| NY AIRS | 0.001 | | 0 | NR | NR | NR | NR | 0 |
| NY COAL ASH | 0.500 | | 0 | 0 | 0 | NR | NR | 0 |
| NY DRYCLEANERS | 0.250 | | 0 | 1 | NR | NR | NR | 1 |
| NY E DESIGNATION | 0.125 | | 26 | NR | NR | NR | NR | 26 |

# MAP FINDINGS SUMMARY

| Database | Search Distance (Miles) | Target Property | < 1/8 | 1/8 - 1/4 | 1/4 - 1/2 | 1/2 - 1 | > 1 | Total Plotted |
|---|---|---|---|---|---|---|---|---|
| NY Financial Assurance | 0.001 | | 0 | NR | NR | NR | NR | 0 |
| NY HSWDS | 0.500 | | 0 | 0 | 0 | NR | NR | 0 |
| NY MANIFEST | 0.250 | | 37 | 136 | NR | NR | NR | 173 |
| NJ MANIFEST | 0.250 | | 5 | 22 | NR | NR | NR | 27 |
| NY SPDES | 0.001 | | 0 | NR | NR | NR | NR | 0 |
| NY VAPOR REOPENED | 0.500 | | 0 | 0 | 0 | NR | NR | 0 |
| NY UIC | 0.001 | | 0 | NR | NR | NR | NR | 0 |
| **EDR HIGH RISK HISTORICAL RECORDS** | | | | | | | | |
| ***EDR Exclusive Records*** | | | | | | | | |
| EDR MGP | 1.000 | | 0 | 0 | 0 | 0 | NR | 0 |
| EDR Hist Auto | 0.125 | | 7 | NR | NR | NR | NR | 7 |
| EDR Hist Cleaner | 0.125 | | 1 | NR | NR | NR | NR | 1 |
| **EDR RECOVERED GOVERNMENT ARCHIVES** | | | | | | | | |
| ***Exclusive Recovered Govt. Archives*** | | | | | | | | |
| NY RGA HWS | 0.001 | | 0 | NR | NR | NR | NR | 0 |
| NY RGA LF | 0.001 | | 0 | NR | NR | NR | NR | 0 |
| - Totals -- | | 0 | 147 | 309 | 36 | 1 | 0 | 493 |

NOTES:

TP = Target Property

NR = Not Requested at this Search Distance

Sites may be listed in more than one database

**A1**
**< 1/8**
**0.001 mi.**
**4 ft.**
**Relative: Higher**

**990 ATLANTIC AVE** — **NY LTANKS** — **S100494512**
**990 ATLANTIC AVE** — **N/A**
**BROOKLYN, NY**

Click here for full text details

**NY LTANKS**
Date Closed: 1992-12-18
Site ID: 167865
Program Number: 9210824

---

**A2**
**SW**
**< 1/8**
**0.007 mi.**
**39 ft.**
**Relative: Higher**

**PACIFIC ST & GRAND AVE** — **NY Spills** — **S104953529**
**PACIFIC ST & GRAND AVE** — **N/A**
**BROOKLYN, NY**

Click here for full text details

**NY Spills**
Date Closed: 2001-05-15
Spill Number: 0013311
Site ID: 116136

---

**A3**
**NNE**
**< 1/8**
**0.009 mi.**
**48 ft.**
**Relative: Lower**

**ATLANTIC ARMATURE CO INC** — **RCRA NonGen / NLR** — **1000153415**
**990 ATLANTIC AVE** — **FINDS** — **NYD078165388**
**BROOKLYN, NY 11238** — **ECHO**

Click here for full text details

**RCRA NonGen / NLR**
EPA Id: NYD078165388

**FINDS**
Registry ID:: 110004370065

**ECHO**
Registry ID: 110004370065

---

**A4**
**NE**
**< 1/8**
**0.012 mi.**
**65 ft.**
**Relative: Lower**

**CITY RESTAURANT SUPLLIES INC** — **NY Spills** — **S118263186**
**1006 ATLANTIC AVE** — **N/A**
**BROOKLYN, NY**

Click here for full text details

**NY Spills**
Date Closed: 2015-11-04
Spill Number: 1508133
Site ID: 515704

**A5**
**NE**
**< 1/8**
**0.012 mi.**
**65 ft.**

**Relative:**
**Lower**

**COMMERCIAL SITE**
**1006 ATLANTIC AVE**
**BROOKLYN, NY**

**NY Spills** **S118263229**
**N/A**

Click here for full text details

**NY Spills**
Date Closed: 2015-11-09
Spill Number: 1508179
Site ID: 515753

---

**A6**
**NE**
**< 1/8**
**0.012 mi.**
**65 ft.**

**Relative:**
**Lower**

**UNKNOWN BUILDING**
**1006 ATLANTIC AVE**
**BROOKLYN, NY**

**NY Spills** **S118263230**
**N/A**

Click here for full text details

**NY Spills**
Date Closed: 2016-02-09
Spill Number: 1508180
Site ID: 515754

---

**A7**
**SW**
**< 1/8**
**0.021 mi.**
**109 ft.**

**Relative:**
**Higher**

**MONSEY BUS**
**546 GRAND AVE**
**BROOKLYN, NY 11238**

**NY AST** **A100416519**
**N/A**

Click here for full text details

**NY AST**
Facility Id: 2-612573

---

**A8**
**SW**
**< 1/8**
**0.024 mi.**
**125 ft.**

**Relative:**
**Higher**

**CON EDISON**
**548 GRAND AVE**
**BROOKLYN, NY 11238**

**NY MANIFEST** **S117060648**
**N/A**

Click here for full text details

**NY MANIFEST**
EPA ID: NYP004528824

---

**A9**
**SW**
**< 1/8**
**0.024 mi.**
**125 ft.**

**Relative:**
**Higher**

**CON EDISON SERVICE BOX: 20193**
**548 GRAND AVE**
**BROOKLYN, NY 11238**

**RCRA NonGen / NLR** **1017775058**
**FINDS** **NYP004528824**

Click here for full text details

**RCRA NonGen / NLR**
EPA Id: NYP004528824

**FINDS**

**CON EDISON SERVICE BOX: 20193 (Continued)** **1017775058**

Registry ID:: 110063804673

---

**A10**
**NW**
**< 1/8**
**0.027 mi.**
**142 ft.**

**Relative:**
**Lower**

**SAIKA AUTO INTL INC** **RCRA NonGen / NLR** **1004760657**
**980 ATLANTIC AVE** **FINDS** **NYR000054635**
**BROOKLYN, NY 11238** **ECHO**
**NY MANIFEST**

Click here for full text details

**RCRA NonGen / NLR**
EPA Id: NYR000054635

**FINDS**
Registry ID:: 110004543085

**ECHO**
Registry ID: 110004543085

**NY MANIFEST**
EPA ID: NYR000054635

---

**A11**
**East**
**< 1/8**
**0.030 mi.**
**159 ft.**

**Relative:**
**Lower**

**CON EDISON SERVICE BOX: 14837** **RCRA NonGen / NLR** **1016968634**
**1016 ATLANTIC AVE** **NY MANIFEST** **NYP004422598**
**BROOKLYN, NY 11238**

Click here for full text details

**RCRA NonGen / NLR**
EPA Id: NYP004422598

**NY MANIFEST**
EPA ID: NYP004422598

---

**B12**
**SE**
**< 1/8**
**0.036 mi.**
**189 ft.**

**Relative:**
**Higher**

**SERVICE BOX #33377** **NY Spills** **S104193021**
**1005 PACIFIC ST** **N/A**
**BROOKLYN, NY**

Click here for full text details

**NY Spills**
Date Closed: 1999-10-21
Spill Number: 9904709
Site ID: 325280

**B13**
**East**
**< 1/8**
**0.037 mi.**
**197 ft.**

**Relative:**
**Higher**

**MARIOS AUTO REPAIR**
**1008 ATLANTIC AVE**
**BROOKLYN, NY 11238**

**EDR Hist Auto**

**1021617653**
**N/A**

Click here for full text details

---

**B14**
**East**
**< 1/8**
**0.037 mi.**
**197 ft.**

**Relative:**
**Higher**

**CON EDISON MANHOLE: 14836**
**1008 ATLANTIC AVE FRONT OF**
**BROOKLYN, NY 11238**

**RCRA NonGen / NLR**

**1017771677**
**NYP004486189**

Click here for full text details

**RCRA NonGen / NLR**
EPA Id: NYP004486189

---

**B15**
**East**
**< 1/8**
**0.037 mi.**
**197 ft.**

**Relative:**
**Higher**

**CON EDISON**
**1008 ATLANTIC AVE FRONT OF**
**BROOKLYN, NY 11238**

**NY MANIFEST**

**S117736260**
**N/A**

Click here for full text details

**NY MANIFEST**
EPA ID: NYP004486189

---

**A16**
**North**
**< 1/8**
**0.041 mi.**
**218 ft.**

**Relative:**
**Lower**

**S N J ATLANTIC AUTO REPAIR**
**941 ATLANTIC AVE**
**BROOKLYN, NY 11238**

**EDR Hist Auto**

**1021621506**
**N/A**

Click here for full text details

---

**A17**
**North**
**< 1/8**
**0.041 mi.**
**218 ft.**

**Relative:**
**Lower**

**ST YASSINE CORP.**
**941 ATLANTIC AVENUE**
**BROOKLYN, NY 11238**

**NY UST**

**U001841893**
**N/A**

Click here for full text details

**A18**
**WNW**
**< 1/8**
**0.041 mi.**
**219 ft.**

**Relative:**
**Lower**

**CON EDISON SERVICE BOX: 14829**
**970 ATLANTIC AVE**
**BROOKLYN, NY 11238**

**RCRA NonGen / NLR**
**FINDS**

**1017777844**
**NYP004557484**

Click here for full text details

**RCRA NonGen / NLR**
EPA Id: NYP004557484

**FINDS**
Registry ID:: 110063824250

---

**A19**
**WNW**
**< 1/8**
**0.041 mi.**
**219 ft.**

**Relative:**
**Lower**

**CON EDISON**
**970 ATLANTIC AVE**
**BROOKLYN, NY 11238**

**NY MANIFEST**

**S117063333**
**N/A**

Click here for full text details

**NY MANIFEST**
EPA ID: NYP004557484

---

**C20**
**SSW**
**< 1/8**
**0.042 mi.**
**224 ft.**

**Relative:**
**Higher**

**GRAND RECYCLING CORP.**
**535 GRAND AVE.**
**BROOKLYN, NY 11238**

**NY SWF/LF**
**NY Spills**

**S105234982**
**N/A**

Click here for full text details

**NY Spills**
Date Closed: 2002-05-01
Spill Number: 0108870
Site ID: 149766

---

**C21**
**SSW**
**< 1/8**
**0.042 mi.**
**224 ft.**

**Relative:**
**Higher**

**CON EDISON SERVICE BOX: 20192**
**535 GRAND AVE**
**BROOKLYN, NY 11238**

**RCRA NonGen / NLR**
**NY MANIFEST**

**1016968558**
**NYP004421822**

Click here for full text details

**RCRA NonGen / NLR**
EPA Id: NYP004421822

**NY MANIFEST**
EPA ID: NYP004421822

**D22**
**NE**
**< 1/8**
**0.046 mi.**
**242 ft.**

**Relative:**
**Lower**

**LOT 80,TAXBLOCK 2019**
**963 ATLANTIC AVENUE**
**BROOKLYN, NY 11238**

Click here for full text details

**NY E DESIGNATION** **S121796965**
**N/A**

---

**D23**
**NE**
**< 1/8**
**0.046 mi.**
**242 ft.**

**Relative:**
**Lower**

**963 ATLANTIC AVENUE**
**963 ATLANTIC AVENUE**
**NEW YORK CITY, NY**

Click here for full text details

**NY VCP** **S118943478**
**N/A**

---

**A24**
**NNE**
**< 1/8**
**0.048 mi.**
**256 ft.**

**Relative:**
**Lower**

**LOT 1,TAXBLOCK 2019**
**481 GRAND AVENUE**
**BROOKLYN, NY 11238**

Click here for full text details

**NY E DESIGNATION** **S121796668**
**N/A**

---

**A25**
**NW**
**< 1/8**
**0.049 mi.**
**258 ft.**

**Relative:**
**Lower**

**LOT 57,TAXBLOCK 2018**
**927 ATLANTIC AVENUE**
**BROOKLYN, NY 11238**

Click here for full text details

**NY MANIFEST**
EPA ID: NYP004487880

**NY E DESIGNATION** **S108984082**
**NY MANIFEST** **N/A**

---

**A26**
**NNW**
**< 1/8**
**0.051 mi.**
**267 ft.**

**Relative:**
**Lower**

**LOT 46,TAXBLOCK 2018**
**506 GRAND AVENUE**
**BROOKLYN, NY**

Click here for full text details

**NY E DESIGNATION** **S121796886**
**N/A**

---

**E27**
**NNW**
**< 1/8**
**0.053 mi.**
**279 ft.**

**Relative:**
**Lower**

**LOT 54,TAXBLOCK 2018**
**933 ATLANTIC AVENUE**
**BROOKLYN, NY**

Click here for full text details

**NY E DESIGNATION** **S121796917**
**N/A**

**E28**
**NNW**
**< 1/8**
**0.055 mi.**
**290 ft.**

**Relative:**
**Lower**

**LOT 55,TAXBLOCK 2018**
**931 ATLANTIC AVENUE**
**BROOKLYN, NY 11238**

**NY E DESIGNATION** **S121796919**
**N/A**

Click here for full text details

---

**E29**
**WNW**
**< 1/8**
**0.057 mi.**
**300 ft.**

**Relative:**
**Lower**

**CON EDISON - MANHOLE 14828**
**960 ATLANTIC AVENUE**
**BROOKLYN, NY 11238**

**RCRA-LQG** **1014396115**
**NJ MANIFEST** **NYP004182952**
**NY MANIFEST**

Click here for full text details

**RCRA-LQG**
EPA Id: NYP004182952

**NJ MANIFEST**
EPA Id: NYP004182952

**NY MANIFEST**
EPA ID: NYP004182952

---

**E30**
**NNW**
**< 1/8**
**0.057 mi.**
**303 ft.**

**Relative:**
**Lower**

**LOT 56,TAXBLOCK 2018**
**929 ATLANTIC AVENUE**
**BROOKLYN, NY**

**NY E DESIGNATION** **S121796922**
**N/A**

Click here for full text details

---

**E31**
**NNW**
**< 1/8**
**0.057 mi.**
**303 ft.**

**Relative:**
**Lower**

**929 ATLANTIC AVENUE**
**929 ATLANTIC AVENUE**
**NEW YORK CITY, NY**

**NY VCP** **S118943445**
**N/A**

Click here for full text details

---

**F32**
**WSW**
**< 1/8**
**0.057 mi.**
**303 ft.**

**Relative:**
**Higher**

**CON EDISON**
**934 PACIFIC ST**
**BROOKLYN, NY 11238**

**NY MANIFEST** **S117314776**
**N/A**

Click here for full text details

**NY MANIFEST**
EPA ID: NYP004618575

**C33**
**SSW**
**< 1/8**
**0.060 mi.**
**316 ft.**

**Relative:**
**Higher**

**SPILL NUMBER 0306924**
**GRAND AV & DEAN ST**
**BROOKLYN, NY**

**NY Spills** | **S106018599**
**N/A**

Click here for full text details

**NY Spills**
Date Closed: 2003-11-13
Spill Number: 0306924
Site ID: 272219

---

**D34**
**ENE**
**< 1/8**
**0.061 mi.**
**322 ft.**

**Relative:**
**Lower**

**SAMADHI AUTOS INC D/B/A DR. NICKS TRANSMISSIONS**
**971 ATLANTIC AVENUE**
**BROOKLYN, NY 11238**

**NY UST** | **U003790798**
**N/A**

Click here for full text details

---

**F35**
**WSW**
**< 1/8**
**0.061 mi.**
**322 ft.**

**Relative:**
**Higher**

**CON EDISON**
**932 PACIFIC ST**
**BROOKLYN, NY 11201**

**NY MANIFEST** | **S117316893**
**N/A**

Click here for full text details

**NY MANIFEST**
EPA ID: NYP004642094

---

**D36**
**ENE**
**< 1/8**
**0.062 mi.**
**325 ft.**

**Relative:**
**Lower**

**LOT 75,TAXBLOCK 2019**
**967 ATLANTIC AVENUE**
**BROOKLYN, NY 11238**

**NY E DESIGNATION** | **S121796961**
**N/A**

Click here for full text details

---

**D37**
**ENE**
**< 1/8**
**0.062 mi.**
**325 ft.**

**Relative:**
**Lower**

**COMMERCIAL SITE - TTF**
**967 ATLANITC AVE**
**BROOKLYN, NY**

**NY LTANKS** | **S111012256**
**N/A**

Click here for full text details

**NY LTANKS**
Date Closed: 2013-04-04
Site ID: 447864
Program Number: 1100459

**D38**
**ENE**
**< 1/8**
**0.062 mi.**
**325 ft.**

**Relative:**
**Lower**

**BEAR WHEEL ALIGNMENT**
**967 ATLANTIC AVE**
**BROOKLYN, NY 11238**

**EDR Hist Auto** **1020864725**
**N/A**

Click here for full text details

---

**E39**
**NW**
**< 1/8**
**0.062 mi.**
**325 ft.**

**Relative:**
**Lower**

**CON EDISON SERVICE BOX: 14822**
**927 ATLANTIC AVE FRONT OF**
**BROOKLYN, NY 11238**

**RCRA NonGen / NLR** **1017771843**
**FINDS** **NYP004487880**

Click here for full text details

**RCRA NonGen / NLR**
EPA Id: NYP004487880

**FINDS**
Registry ID:: 110063799536

---

**E40**
**NW**
**< 1/8**
**0.062 mi.**
**328 ft.**

**Relative:**
**Lower**

**OER SITE- 16CVCP066K**
**925-927 ATLANTIC AVE**
**BROOKLYN, NY 11238**

**NY Spills** **S118263002**
**N/A**

Click here for full text details

**NY Spills**
Date Closed: 2017-06-30
Spill Number: 1507933
Site ID: 515490

---

**E41**
**NW**
**< 1/8**
**0.062 mi.**
**328 ft.**

**Relative:**
**Lower**

**925-927 ATLANTIC AVENUE**
**925-927 ATLANTIC AVENUE**
**NEW YORK CITY, NY**

**NY VCP** **S118943604**
**N/A**

Click here for full text details

---

**F42**
**SW**
**< 1/8**
**0.067 mi.**
**352 ft.**

**Relative:**
**Higher**

**CON EDISON**
**823 DEAN ST**
**BROOKLYN, NY 11238**

**RCRA NonGen / NLR** **1016968217**
**NY MANIFEST** **NYP004418273**

Click here for full text details

**RCRA NonGen / NLR**
EPA Id: NYP004418273

**NY MANIFEST**

**CON EDISON (Continued)** **1016968217**

EPA ID: NYP004418273

---

**F43**
**SW**
**< 1/8**
**0.067 mi.**
**352 ft.**

**Relative:**
**Higher**

**CON EDISON** **NY MANIFEST** **S116044110**
**823 DEAN ST** **N/A**
**BROOKLYN, NY 11201**

Click here for full text details

**NY MANIFEST**
EPA ID: NYP004405007

---

**F44**
**SW**
**< 1/8**
**0.067 mi.**
**352 ft.**

**Relative:**
**Higher**

**CON EDISON** **NY MANIFEST** **S118089262**
**823 DEAN ST** **N/A**
**BROOKLYN, NY 11238**

Click here for full text details

**NY MANIFEST**
EPA ID: NYP004768602

---

**D45**
**ENE**
**< 1/8**
**0.067 mi.**
**352 ft.**

**Relative:**
**Lower**

**PEP BOYS 575** **RCRA NonGen / NLR** **1004760472**
**975-983 ATLANTIC AVE** **FINDS** **NYR000046185**
**BROOKLYN, NY 11238** **ECHO**

Click here for full text details

**RCRA NonGen / NLR**
EPA Id: NYR000046185

**FINDS**
Registry ID:: 110004538135

**ECHO**
Registry ID: 110004538135

---

**D46**
**ENE**
**< 1/8**
**0.067 mi.**
**352 ft.**

**Relative:**
**Lower**

**PEP BOYS 575** **NY MANIFEST** **S120959384**
**975-983 ATLANTIC AVE** **N/A**
**BROOKLYN, NY 11238**

Click here for full text details

**NY MANIFEST**
EPA ID: NYR000046185

**E47**
**NW**
**< 1/8**
**0.067 mi.**
**353 ft.**

**Relative:**
**Lower**

**LOT 59,TAXBLOCK 2018**
**923 ATLANTIC AVENUE**
**BROOKLYN, NY**

**NY E DESIGNATION**

**S121796924**
**N/A**

Click here for full text details

---

**B48**
**East**
**< 1/8**
**0.067 mi.**
**353 ft.**

**Relative:**
**Higher**

**ATLANTIC PONTIAC**
**1030 ATLANTIC AVE**
**BROOKLYN, NY 11238**

**RCRA-CESQG**
**FINDS**
**ECHO**

**1000153419**
**NYD981567449**

Click here for full text details

**RCRA-CESQG**
EPA Id: NYD981567449

**FINDS**
Registry ID:: 110004411397

**ECHO**
Registry ID: 110004411397

---

**B49**
**East**
**< 1/8**
**0.067 mi.**
**353 ft.**

**Relative:**
**Higher**

**DRUM RUN**
**1030 ATLANTIC AVE**
**BROOKLYN, NY**

**NY Spills**

**S106737086**
**N/A**

Click here for full text details

**NY Spills**
Date Closed: 2005-02-04
Spill Number: 0411561
Site ID: 336785

---

**E50**
**NW**
**< 1/8**
**0.071 mi.**
**373 ft.**

**Relative:**
**Lower**

**KEEP IT RUNNING AUTO REPAIR INC.**
**921 ATLANTIC AVENUE**
**BROOKLYN, NY 11238**

**NY AST**

**A100175739**
**N/A**

Click here for full text details

**NY AST**
Facility Id: 2-605498

**E51**
**NW**
**< 1/8**
**0.071 mi.**
**373 ft.**

**Relative:**
**Lower**

**LOT 60,TAXBLOCK 2018**
**921 ATLANTIC AVENUE**
**BROOKLYN, NY**

**NY E DESIGNATION** **S121796931**
**N/A**

Click here for full text details

---

**F52**
**WSW**
**< 1/8**
**0.074 mi.**
**390 ft.**

**Relative:**
**Higher**

**CON EDISON**
**817 DEAN ST FRONT OF**
**BROOKLYN, NY 11238**

**RCRA NonGen / NLR** **1019902893**
**FINDS** **NYP004779039**
**ECHO**

Click here for full text details

**RCRA NonGen / NLR**
EPA Id: NYP004779039

**FINDS**
Registry ID:: 110069697821

**ECHO**
Registry ID: 110069697821

---

**F53**
**WSW**
**< 1/8**
**0.074 mi.**
**390 ft.**

**Relative:**
**Higher**

**CON EDISON**
**817 DEAN ST FRONT OF**
**BROOKLYN, NY 11238**

**NY MANIFEST** **S119075106**
**N/A**

Click here for full text details

**NY MANIFEST**
EPA ID: NYP004779039

---

**F54**
**WSW**
**< 1/8**
**0.074 mi.**
**390 ft.**

**Relative:**
**Higher**

**CON EDISON**
**817 DEAN ST FRONT OF**
**BROOKLYN, NY 11238**

**NJ MANIFEST** **S120671461**
**N/A**

Click here for full text details

**NJ MANIFEST**
EPA Id: NYP004779039

---

**E55**
**NW**
**< 1/8**
**0.074 mi.**
**393 ft.**

**Relative:**
**Lower**

**LOT 61,TAXBLOCK 2018**
**919 ATLANTIC AVENUE**
**BROOKLYN, NY 11238**

**NY E DESIGNATION** **S121796935**
**N/A**

Click here for full text details

**E56**
**North**
**< 1/8**
**0.077 mi.**
**407 ft.**

**Relative:**
**Lower**

**CON EDISON SERVICE BOX: 29173**
**56 LEFEFRTS PL**
**BROOKLYN, NY 11238**

**RCRA NonGen / NLR** **1017775719**
**NYP004535639**

Click here for full text details

**RCRA NonGen / NLR**
EPA Id: NYP004535639

---

**E57**
**North**
**< 1/8**
**0.077 mi.**
**407 ft.**

**Relative:**
**Lower**

**PUTNAM REALTY ASSOC, LLC**
**56 LEFFERTS PLACE**
**BROOKLYN, NY 11238**

**NY AST** **A100300610**
**N/A**

Click here for full text details

**NY AST**
Facility Id: 2-090107

---

**E58**
**North**
**< 1/8**
**0.077 mi.**
**407 ft.**

**Relative:**
**Lower**

**CON EDISON**
**56 LEFEFRTS PL**
**BROOKLYN, NY 11238**

**NY MANIFEST** **S117061269**
**N/A**

Click here for full text details

**NY MANIFEST**
EPA ID: NYP004535639

---

**E59**
**NW**
**< 1/8**
**0.078 mi.**
**414 ft.**

**Relative:**
**Lower**

**LOT 62,TAXBLOCK 2018**
**917 ATLANTIC AVENUE**
**BROOKLYN, NY 11238**

**NY E DESIGNATION** **S121796937**
**N/A**

Click here for full text details

---

**C60**
**SSW**
**< 1/8**
**0.080 mi.**
**420 ft.**

**Relative:**
**Higher**

**ACORN COMMUNITY HIGH SCHOOL**
**561 GRAND AVENUE**
**BROOKLYN, NY 11238**

**NY AST** **U003396965**
**N/A**

Click here for full text details

**NY AST**
Facility Id: 2-603037

**E61**
**North**
**< 1/8**
**0.080 mi.**
**422 ft.**

**Relative:**
**Lower**

**CON EDISON**
**62 LEFFERTS PL**
**BROOKLYN, NY 11238**

**NY MANIFEST** | **S117061244**
**N/A**

Click here for full text details

**NY MANIFEST**
EPA ID: NYP004535347

---

**E62**
**North**
**< 1/8**
**0.080 mi.**
**422 ft.**

**Relative:**
**Lower**

**CON EDISON SERVICE BOX: 29172**
**62 LEFFERTS PL**
**BROOKLYN, NY 11238**

**RCRA NonGen / NLR** | **1017775720**
**NYP004535647**

Click here for full text details

**RCRA NonGen / NLR**
EPA Id: NYP004535647

---

**G63**
**ENE**
**< 1/8**
**0.080 mi.**
**424 ft.**

**Relative:**
**Lower**

**CON EDISON**
**983 ATLANTIC AVE**
**BROOKLYN, NY 11238**

**NY E DESIGNATION**
**NY MANIFEST** | **S108984101**
**N/A**

Click here for full text details

**NY MANIFEST**
EPA ID: NYP004649331

---

**G64**
**ENE**
**< 1/8**
**0.081 mi.**
**430 ft.**

**Relative:**
**Lower**

**CON EDISON**
**985 ATLANTIC AVE**
**BROOKLYN, NY 11238**

**NY MANIFEST** | **S117313847**
**N/A**

Click here for full text details

**NY MANIFEST**
EPA ID: NYP004608220

---

**H65**
**SSE**
**< 1/8**
**0.082 mi.**
**433 ft.**

**Relative:**
**Higher**

**CON EDISON**
**897 DEAN ST**
**BROOKLYN, NY 11238**

**NJ MANIFEST** | **S120670735**
**N/A**

Click here for full text details

**NJ MANIFEST**
EPA Id: NYP004770814

**H66**
**SSE**
**< 1/8**
**0.082 mi.**
**433 ft.**

**Relative:**
**Higher**

**CON EDISON**
**897 DEAN ST**
**BROOKLYN, NY 11238**

**RCRA NonGen / NLR** **1019902194**
**FINDS** **NYP004770814**
**ECHO**

Click here for full text details

**RCRA NonGen / NLR**
EPA Id: NYP004770814

**FINDS**
Registry ID:: 110069677139

**ECHO**
Registry ID: 110069677139

---

**H67**
**SSE**
**< 1/8**
**0.082 mi.**
**433 ft.**

**Relative:**
**Higher**

**CON EDISON**
**897 DEAN ST**
**BROOKLYN, NY 11238**

**NY MANIFEST** **S118089476**
**N/A**

Click here for full text details

**NY MANIFEST**
EPA ID: NYP004770814

---

**H68**
**SSE**
**< 1/8**
**0.082 mi.**
**433 ft.**

**Relative:**
**Higher**

**CON EDISON**
**897 DEAN ST**
**BROOKLYN, NY 11238**

**NY MANIFEST** **S118089873**
**N/A**

Click here for full text details

**NY MANIFEST**
EPA ID: NYP004774824

---

**E69**
**NW**
**< 1/8**
**0.083 mi.**
**436 ft.**

**Relative:**
**Lower**

**LOT 63,TAXBLOCK 2018**
**915 ATLANTIC AVENUE**
**BROOKLYN, NY 11238**

**NY E DESIGNATION** **S121796940**
**N/A**

Click here for full text details

---

**I70**
**WNW**
**< 1/8**
**0.083 mi.**
**437 ft.**

**Relative:**
**Higher**

**CON EDISON SERVICE BOX: 14826**
**948 ATLANTIC AVE FRONT OF**
**BROOKLYN, NY 11238**

**RCRA NonGen / NLR** **1017771844**
**FINDS** **NYP004487898**

Click here for full text details

**RCRA NonGen / NLR**
EPA Id: NYP004487898

**CON EDISON SERVICE BOX: 14826 (Continued)** **1017771844**

**FINDS**
Registry ID:: 110063799545

---

**I71**
**WNW**
**< 1/8**
**0.083 mi.**
**437 ft.**

**Relative:**
**Higher**

**CON EDISON** **NY MANIFEST** **S116550410**
**948 ATLANTIC AVE FRONT OF** **N/A**
**BROOKLYN, NY 11238**

Click here for full text details

**NY MANIFEST**
EPA ID: NYP004487898

---

**D72**
**NE**
**< 1/8**
**0.086 mi.**
**452 ft.**

**Relative:**
**Lower**

**CON EDISON SERVICE BOX: 29176** **RCRA NonGen / NLR** **1017775718**
**90 LEFFERTS PL** **FINDS** **NYP004535621**
**BROOKLYN, NY 11238**

Click here for full text details

**RCRA NonGen / NLR**
EPA Id: NYP004535621

**FINDS**
Registry ID:: 110063789351

---

**D73**
**NE**
**< 1/8**
**0.086 mi.**
**452 ft.**

**Relative:**
**Lower**

**CON EDISON** **NY MANIFEST** **S117061268**
**90 LEFFERTS PL** **N/A**
**BROOKLYN, NY 11238**

Click here for full text details

**NY MANIFEST**
EPA ID: NYP004535621

---

**E74**
**NNW**
**< 1/8**
**0.086 mi.**
**455 ft.**

**Relative:**
**Lower**

**CON EDISON** **NY MANIFEST** **S117061270**
**52 LEFFERTS PL** **N/A**
**BROOKLYN, NY 11238**

Click here for full text details

**NY MANIFEST**
EPA ID: NYP004535654

**E75**
**NNW**
**< 1/8**
**0.086 mi.**
**455 ft.**

**Relative:**
**Lower**

**CON EDISON SERVICE BOX: 29165**
**52 LEFFERTS PL**
**BROOKLYN, NY 11238**

**RCRA NonGen / NLR** **1017775721**
**NYP004535654**

Click here for full text details

**RCRA NonGen / NLR**
EPA Id: NYP004535654

---

**G76**
**ESE**
**< 1/8**
**0.087 mi.**
**462 ft.**

**Relative:**
**Higher**

**CON EDISON**
**1034 ATLANTIC AVE**
**BROOKLYN, NY 11238**

**NY MANIFEST** **1016961389**
**N/A**

Click here for full text details

**NY MANIFEST**
EPA ID: NYP004340550

---

**G77**
**ESE**
**< 1/8**
**0.087 mi.**
**462 ft.**

**Relative:**
**Higher**

**CON EDISON - MANHOLE 2961**
**1034 ATLANTIC AVENUE**
**BROOKLYN, NY 11238**

**RCRA-SQG** **1016961390**
**NYP004340550**

Click here for full text details

**RCRA-SQG**
EPA Id: NYP004340550

---

**G78**
**ESE**
**< 1/8**
**0.087 mi.**
**462 ft.**

**Relative:**
**Higher**

**NASH SERVICE STATION CO**
**1034 ATLANTIC AVE**
**BROOKLYN, NY 11238**

**EDR Hist Auto** **1021420904**
**N/A**

Click here for full text details

---

**E79**
**NNW**
**< 1/8**
**0.088 mi.**
**464 ft.**

**Relative:**
**Lower**

**50 REALTY CO**
**50 LEFFERTS AVE**
**BROOKLYN, NY**

**NY AST** **S103517606**
**NY Spills** **N/A**

Click here for full text details

**NY AST**
Facility Id: 2-603774
Facility Id: 2-359009

**NY Spills**
Date Closed: 1994-06-23
Spill Number: 9404084
Site ID: 255525

**E80**
**NNW**
**< 1/8**
**0.088 mi.**
**464 ft.**

**Relative:**
**Lower**

**50 LEFFERTS PLACE**
**50 LEFFERTS PLACE**
**BROOKLYN, NY**

Click here for full text details

**NY LTANKS**
Date Closed: 1995-01-27
Site ID: 140844
Program Number: 9414242

**NY LTANKS** **S118953794**
**N/A**

---

**H81**
**SE**
**< 1/8**
**0.088 mi.**
**466 ft.**

**Relative:**
**Higher**

**CON EDISON**
**1010 PACIFIC ST**
**BROOKLYN, NY 11201**

Click here for full text details

**NY MANIFEST**
EPA ID: NYP004401907

**NY MANIFEST** **S116043817**
**N/A**

---

**E82**
**NW**
**< 1/8**
**0.089 mi.**
**469 ft.**

**Relative:**
**Lower**

**LOT 64,TAXBLOCK 2018**
**911 ATLANTIC AVENUE**
**BROOKLYN, NY 11238**

Click here for full text details

**NY E DESIGNATION** **S121796942**
**N/A**

---

**J83**
**SW**
**< 1/8**
**0.091 mi.**
**478 ft.**

**Relative:**
**Higher**

**SON AUTO REPAIRS CORP**
**816 DEAN ST**
**BROOKLYN, NY 11238**

Click here for full text details

**EDR Hist Auto** **1022160115**
**N/A**

---

**I84**
**NW**
**< 1/8**
**0.091 mi.**
**480 ft.**

**Relative:**
**Lower**

**909 ATLANTIC AVENUE**
**909 ATLANTIC AVENUE**
**NEW YORK CITY, NY**

Click here for full text details

**NY VCP** **S118943630**
**N/A**

**E85**
**NNW**
**< 1/8**
**0.093 mi.**
**491 ft.**

**Relative:**
**Lower**

**44 LEFFERTS PL/BKLYN**
**44 LEFFERTS PLACE**
**BROOKLYN, NY**

**NY LTANKS** | **S106703544**
**N/A**

Click here for full text details

**NY LTANKS**
Date Closed: 1991-05-15
Site ID: 69107
Program Number: 9101804

---

**G86**
**East**
**< 1/8**
**0.097 mi.**
**512 ft.**

**Relative:**
**Higher**

**DRUM RUN**
**1030 ATLANTIC AVE**
**NEW YORK, NY**

**NY Spills** | **S106736763**
**N/A**

Click here for full text details

**NY Spills**
Date Closed: 2005-02-11
Spill Number: 0411105
Site ID: 336358

---

**I87**
**NW**
**< 1/8**
**0.099 mi.**
**525 ft.**

**Relative:**
**Lower**

**LOT 67,TAXBLOCK 2018**
**905 ATLANTIC AVENUE**
**BROOKLYN, NY 11238**

**NY E DESIGNATION** | **S121796947**
**N/A**

Click here for full text details

---

**I88**
**WNW**
**< 1/8**
**0.100 mi.**
**527 ft.**

**Relative:**
**Lower**

**CON EDISON**
**940 ATLANTIC AVE**
**BROOKLYN, NY 11238**

**NY MANIFEST** | **S117066879**
**N/A**

Click here for full text details

**NY MANIFEST**
EPA ID: NYP004595864

---

**K89**
**North**
**< 1/8**
**0.101 mi.**
**533 ft.**

**Relative:**
**Lower**

**CON EDISON SERVICE BOX: 20189**
**498 GRAND AVE**
**BROOKLYN, NY 11238**

**RCRA NonGen / NLR** | **1017775781**
**FINDS** | **NYP004536264**

Click here for full text details

**RCRA NonGen / NLR**
EPA Id: NYP004536264

**FINDS**
Registry ID:: 110063789985

**K90**
**North**
**< 1/8**
**0.101 mi.**
**533 ft.**

**Relative:**
**Lower**

**CON EDISON**
**498 GRAND AVE**
**BROOKLYN, NY 11238**

**NY MANIFEST** **S117061329**
**N/A**

Click here for full text details

**NY MANIFEST**
EPA ID: NYP004536264

---

**G91**
**East**
**< 1/8**
**0.103 mi.**
**544 ft.**

**Relative:**
**Higher**

**GOLDSTAR 'A' REALTY INC.**
**1042 ATLANTIC AVENUE**
**BROOKLYN, NY 11238**

**NY UST** **U001831833**
**NY AST** **N/A**

Click here for full text details

**NY AST**
Facility Id: 2-080489

---

**G92**
**East**
**< 1/8**
**0.104 mi.**
**548 ft.**

**Relative:**
**Lower**

**LOT 60,TAXBLOCK 2019**
**999 ATLANTIC AVENUE**
**BROOKLYN, NY 11238**

**NY E DESIGNATION** **S121796932**
**N/A**

Click here for full text details

---

**G93**
**East**
**< 1/8**
**0.104 mi.**
**548 ft.**

**Relative:**
**Lower**

**A&J ATOMATIC TRANSMISSIONS PWR**
**999 ATLANTIC AVE**
**BROOKLYN, NY 11238**

**EDR Hist Auto** **1021471469**
**N/A**

Click here for full text details

---

**H94**
**SE**
**< 1/8**
**0.105 mi.**
**554 ft.**

**Relative:**
**Higher**

**CON EDISON**
**915 DEAN ST**
**BROOKLYN, NY 11238**

**NY MANIFEST** **S118089892**
**N/A**

Click here for full text details

**NY MANIFEST**
EPA ID: NYP004775011

**H95**
**SE**
**< 1/8**
**0.105 mi.**
**554 ft.**

**Relative:**
**Higher**

**CON EDISON**
**915 DEAN ST**
**BROOKLYN, NY 11238**

Click here for full text details

**NY MANIFEST**
EPA ID: NYP004770822

Database(s): **NY MANIFEST**
EDR ID Number: **S118089477**
EPA ID Number: **N/A**

---

**H96**
**SE**
**< 1/8**
**0.105 mi.**
**554 ft.**

**Relative:**
**Higher**

**CON EDISON**
**915 DEAN ST**
**BROOKLYN, NY 11238**

Click here for full text details

**RCRA NonGen / NLR**
EPA Id: NYP004433181

**NY MANIFEST**
EPA ID: NYP004433181

Database(s): **RCRA NonGen / NLR, NY MANIFEST**
EDR ID Number: **1016969642**
EPA ID Number: **NYP004433181**

---

**L97**
**NE**
**< 1/8**
**0.105 mi.**
**557 ft.**

**Relative:**
**Lower**

**CON EDISON SERVICE BOX: 29168**
**85 LEFFERTS PL**
**BROOKLYN, NY 11238**

Click here for full text details

**RCRA NonGen / NLR**
EPA Id: NYP004439469

**NY MANIFEST**
EPA ID: NYP004439469

Database(s): **RCRA NonGen / NLR, NY MANIFEST**
EDR ID Number: **1016970242**
EPA ID Number: **NYP004439469**

---

**J98**
**SSW**
**< 1/8**
**0.105 mi.**
**557 ft.**

**Relative:**
**Higher**

**G & B AUTO COLLISION INC**
**773 BERGEN ST**
**BROOKLYN, NY 11238**

Click here for full text details

**RCRA NonGen / NLR**
EPA Id: NYR000061044

**FINDS**
Registry ID:: 110004547134

**ECHO**
Registry ID: 110004547134

**NY AIRS**

Database(s): **RCRA NonGen / NLR, FINDS, ECHO, NY AIRS, NY MANIFEST**
EDR ID Number: **1004760799**
EPA ID Number: **NYR000061044**

**G & B AUTO COLLISION INC (Continued)** **1004760799**

DEC Id: 2610300727

**NY MANIFEST**
EPA ID: NYR000061044

---

**I99**
**NW**
**< 1/8**
**0.108 mi.**
**572 ft.**

**Relative:**
**Lower**

**LOT 1,TAXBLOCK 2018**
**281 ST JAMES PLACE**
**BROOKLYN, NY**

**NY E DESIGNATION** **S121796667**
**N/A**

Click here for full text details

---

**L100**
**NE**
**< 1/8**
**0.110 mi.**
**579 ft.**

**Relative:**
**Lower**

**89 LEFFERTS PLACE HDFC-P**
**89 LEFFERTS PLACE**
**BROOKLYN, NY 11238**

**NY AST** **U003394622**
**N/A**

Click here for full text details

**NY AST**
Facility Id: 2-466689

---

**L101**
**NE**
**< 1/8**
**0.110 mi.**
**579 ft.**

**Relative:**
**Lower**

**CON EDISON**
**89 LEFFERTS PL**
**BROOKLYN, NY 11238**

**NY MANIFEST** **S117061272**
**N/A**

Click here for full text details

**NY MANIFEST**
EPA ID: NYP004535670

---

**L102**
**NE**
**< 1/8**
**0.110 mi.**
**579 ft.**

**Relative:**
**Lower**

**CON EDISON SERVICE BOX: 29177**
**89 LEFFERTS PL**
**BROOKLYN, NY 11238**

**RCRA NonGen / NLR** **1017775723**
**FINDS** **NYP004535670**

Click here for full text details

**RCRA NonGen / NLR**
EPA Id: NYP004535670

**FINDS**
Registry ID:: 110063789404

**L103**
**NE**
**< 1/8**
**0.110 mi.**
**579 ft.**

**Relative:**
**Lower**

**89-105 LEFFERTS** — **NY AST** — **U003388724**
**89-105 LEFFERTS PLACE** — **N/A**
**BROOKLYN, NY 11201**

Click here for full text details

**NY AST**
Facility Id: 2-279536

---

**M104**
**SE**
**< 1/8**
**0.112 mi.**
**589 ft.**

**Relative:**
**Higher**

**SERVICE BOX 33288** — **NY Spills** — **S105140920**
**1024 PACIFIC ST** — **N/A**
**BROOKLYN, NY**

Click here for full text details

**NY Spills**
Date Closed: 2001-08-24
Spill Number: 0104337
Site ID: 134383

---

**N105**
**West**
**< 1/8**
**0.112 mi.**
**592 ft.**

**Relative:**
**Higher**

**PACIFIC AUTO CLINIC** — **EDR Hist Auto** — **1021992067**
**904 PACIFIC ST** — **N/A**
**BROOKLYN, NY 11238**

Click here for full text details

---

**I106**
**NW**
**< 1/8**
**0.112 mi.**
**594 ft.**

**Relative:**
**Lower**

**LOT 101,TAXBLOCK 2018** — **NY E DESIGNATION** — **S121796672**
**279 ST JAMES PLACE** — **N/A**
**BROOKLYN, NY 11238**

Click here for full text details

---

**O107**
**SSW**
**< 1/8**
**0.114 mi.**
**603 ft.**

**Relative:**
**Higher**

**218494; BERGEN ST AND GRAND AVE** — **NY Spills** — **S110307416**
**BERGEN ST AND GRAND AVE** — **N/A**
**BROOKLYN, NY**

Click here for full text details

**NY Spills**
Date Closed: 2009-11-07
Spill Number: 0914482
Site ID: 433251

**O108**
**SSW**
**< 1/8**
**0.114 mi.**
**603 ft.**

**Relative:**
**Higher**

**218103; BERGEN ST AND GRAND AVE**
**BERGEN ST AND GRAND AVE**
**BROOKLYN, NY**

Click here for full text details

**NY Spills**
Date Closed: 2009-08-25
Spill Number: 0914404
Site ID: 433252

**NY Spills** **S110307340**
**N/A**

---

**J109**
**SW**
**< 1/8**
**0.115 mi.**
**608 ft.**

**Relative:**
**Higher**

**767 BERGEN STREET**
**767 BERGEN STREET**
**NEW YORK CITY, NY**

Click here for full text details

**NY VCP** **S118943324**
**N/A**

---

**I110**
**NW**
**< 1/8**
**0.115 mi.**
**608 ft.**

**Relative:**
**Lower**

**LOT 2,TAXBLOCK 2018**
**277 ST JAMES PLACE**
**BROOKLYN, NY 11238**

Click here for full text details

**NY E DESIGNATION** **S121796726**
**N/A**

---

**G111**
**East**
**< 1/8**
**0.116 mi.**
**610 ft.**

**Relative:**
**Lower**

**1007 ATLANTIC AVENUE REDEVELOPMENT PROJECT**
**1007 ATLANTIC AVE**
**BROOKLYN, NY 11238**

Click here for full text details

**RCRA-LQG**
EPA Id: NYD980757900

**FINDS**
Registry ID:: 110004389910

**ECHO**
Registry ID: 110004389910

**NY MANIFEST**
EPA ID: NYD980757900

**RCRA-LQG** **1000132796**
**FINDS** **NYD980757900**
**ECHO**
**NY E DESIGNATION**
**NY MANIFEST**

**G112**
**East**
**< 1/8**
**0.116 mi.**
**610 ft.**

**Relative:**
**Lower**

**R & S STRAUSS**
**1007 ATLANTIC AVENUE**
**BROOKLYN, NY 11238**

Click here for full text details

**NJ MANIFEST**
EPA Id: NYD980757900

**NJ MANIFEST** **S120665387**
**N/A**

---

**G113**
**East**
**< 1/8**
**0.116 mi.**
**610 ft.**

**Relative:**
**Lower**

**1007 ATLANTIC AVENUE**
**1007 ATLANTIC AVENUE**
**NEW YORK CITY, NY**

Click here for full text details

**NY VCP** **S118943352**
**N/A**

---

**J114**
**SW**
**< 1/8**
**0.116 mi.**
**613 ft.**

**Relative:**
**Higher**

**LOT 48,TAXBLOCK 1140**
**765 BERGEN STREET**
**BROOKLYN, NY**

Click here for full text details

**NY E DESIGNATION** **S108077909**
**N/A**

---

**L115**
**NE**
**< 1/8**
**0.117 mi.**
**617 ft.**

**Relative:**
**Lower**

**CON EDISON SERVICE BOX: 29169**
**105 LEFFERTS PL**
**BROOKLYN, NY 11238**

Click here for full text details

**RCRA NonGen / NLR**
EPA Id: NYP004439444

**NY MANIFEST**
EPA ID: NYP004439444

**RCRA NonGen / NLR** **1016970240**
**NY MANIFEST** **NYP004439444**

---

**L116**
**NE**
**< 1/8**
**0.117 mi.**
**617 ft.**

**Relative:**
**Lower**

**105 LEFFERTS PL**
**105 LEFFERTS PL**
**BROOKLYN, NY 11238**

Click here for full text details

**NY AST**
Facility Id: 2-479683

**NY AST** **U003395225**
**N/A**

**P117**
**NW**
**< 1/8**
**0.117 mi.**
**620 ft.**

**Relative:**
**Lower**

**LOT 3,TAXBLOCK 2018**
**275 ST JAMES PLACE**
**BROOKLYN, NY 11238**

**NY E DESIGNATION**

**S121796781**
**N/A**

Click here for full text details

---

**P118**
**NW**
**< 1/8**
**0.120 mi.**
**631 ft.**

**Relative:**
**Lower**

**LOT 4,TAXBLOCK 2018**
**273 ST JAMES PLACE**
**BROOKLYN, NY 11238**

**NY E DESIGNATION**

**S121796865**
**N/A**

Click here for full text details

---

**J119**
**SW**
**< 1/8**
**0.121 mi.**
**640 ft.**

**Relative:**
**Higher**

**761-63 BERGEN ST**
**761-63 BERGEN ST**
**BROOKLYN, NY**

**NY Spills**

**S102141423**
**N/A**

Click here for full text details

**NY Spills**
Date Closed: 1991-11-04
Spill Number: 9108309
Site ID: 75836

---

**J120**
**SW**
**< 1/8**
**0.121 mi.**
**640 ft.**

**Relative:**
**Higher**

**761 BERGEN ST**
**761 BERGEN ST**
**BROOKLYN, NY**

**NY Spills**

**S102146619**
**N/A**

Click here for full text details

**NY Spills**
Date Closed: 1993-06-15
Spill Number: 9303392
Site ID: 187765

---

**P121**
**NW**
**< 1/8**
**0.121 mi.**
**641 ft.**

**Relative:**
**Lower**

**LOT 5,TAXBLOCK 2018**
**271 ST JAMES PLACE**
**BROOKLYN, NY 11238**

**NY E DESIGNATION**

**S121796904**
**N/A**

Click here for full text details

**J122**
**SW**
**< 1/8**
**0.122 mi.**
**645 ft.**

**Relative:**
**Higher**

**CON EDISON**
**757 BERGEN ST**
**BROOKLYN, NY 11238**

**RCRA NonGen / NLR** **1019902417**
**NYP004773487**

Click here for full text details

**RCRA NonGen / NLR**
EPA Id: NYP004773487

---

**J123**
**SW**
**< 1/8**
**0.122 mi.**
**645 ft.**

**Relative:**
**Higher**

**CON EDISON**
**757 BERGEN ST**
**BROOKLYN, NY 11238**

**NJ MANIFEST** **S120670965**
**N/A**

Click here for full text details

**NJ MANIFEST**
EPA Id: NYP004773487

---

**J124**
**SW**
**< 1/8**
**0.122 mi.**
**645 ft.**

**Relative:**
**Higher**

**CON EDISON**
**757 BERGEN ST**
**BROOKLYN, NY 11238**

**NY MANIFEST** **S118089742**
**N/A**

Click here for full text details

**NY MANIFEST**
EPA ID: NYP004773487

---

**Q125**
**East**
**< 1/8**
**0.123 mi.**
**651 ft.**

**Relative:**
**Lower**

**FINETEX YARN CORPORATION**
**1050 ATLANTIC AVE**
**BROOKLYN, NY 11238**

**NY AST** **U003384209**
**N/A**

Click here for full text details

**NY AST**
Facility Id: 2-085340

---

**P126**
**NW**
**< 1/8**
**0.123 mi.**
**651 ft.**

**Relative:**
**Lower**

**LOT 6,TAXBLOCK 2018**
**269 ST JAMES PLACE**
**BROOKLYN, NY 11238**

**NY E DESIGNATION** **S121796928**
**N/A**

Click here for full text details

**O127**
**SSW**
**< 1/8**
**0.123 mi.**
**652 ft.**

**Relative:**
**Higher**

**G & B COLLISION**
**569 GRAND AVE**
**BROOKLYN, NY**

**NY Spills** **S109582759**
**N/A**

Click here for full text details

**NY Spills**
Date Closed: 2009-08-27
Spill Number: 0901676
Site ID: 413684

---

**I128**
**West**
**< 1/8**
**0.124 mi.**
**653 ft.**

**Relative:**
**Higher**

**WORST BROTHERS**
**923 PACIFIC ST**
**BROOKLYN, NY 11238**

**EDR Hist Cleaner** **1020090413**
**N/A**

Click here for full text details

---

**O129**
**SSW**
**< 1/8**
**0.125 mi.**
**658 ft.**

**Relative:**
**Higher**

**AUTO STAR REPAIR INC.**
**568B GRAND AVENUE**
**BROOKLYN, NY 11238**

**NY AST** **A100293142**
**N/A**

Click here for full text details

**NY AST**
Facility Id: 2-608200

---

**O130**
**SSW**
**< 1/8**
**0.125 mi.**
**658 ft.**

**Relative:**
**Higher**

**Y&L NELSON AUTO REPAIR**
**568B GRAND AVENUE**
**BROOKLYN, NY 11238**

**NY TANKS** **S120839232**
**N/A**

Click here for full text details

**NY TANKS**
Site Status: Unregulated/Closed
Facility Id: 2-608231

---

**N131**
**West**
**1/8-1/4**
**0.126 mi.**
**665 ft.**

**Relative:**
**Higher**

**CON EDISON SERVICE BOX: 47174**
**601 WASHINGTON AVE**
**BROOKLYN, NY 11238**

**RCRA NonGen / NLR** **1017778947**
**FINDS** **NYP004569075**

Click here for full text details

**RCRA NonGen / NLR**
EPA Id: NYP004569075

**FINDS**
Registry ID:: 110063827569

**N132**
**West**
**1/8-1/4**
**0.126 mi.**
**665 ft.**

**Relative:**
**Higher**

**CON EDISON**
**601 WASHINGTON AVE**
**BROOKLYN, NY 11238**

**NY MANIFEST** **S117064459**
**N/A**

Click here for full text details

**NY MANIFEST**
EPA ID: NYP004569475

---

**N133**
**WSW**
**1/8-1/4**
**0.127 mi.**
**668 ft.**

**Relative:**
**Higher**

**CON EDISON MANHOLE: 2927**
**611 WASHINGTON AVE**
**BROOKLYN, NY 11238**

**RCRA NonGen / NLR** **1016961388**
**NY MANIFEST** **NYP004340543**

Click here for full text details

**RCRA NonGen / NLR**
EPA Id: NYP004340543

**NY MANIFEST**
EPA ID: NYP004340543

---

**O134**
**South**
**1/8-1/4**
**0.127 mi.**
**669 ft.**

**Relative:**
**Higher**

**CON EDISON**
**790 BERGEN ST**
**BROOKLYN, NY 11238**

**NY MANIFEST** **S117061893**
**N/A**

Click here for full text details

**NY MANIFEST**
EPA ID: NYP004542197

---

**O135**
**South**
**1/8-1/4**
**0.127 mi.**
**669 ft.**

**Relative:**
**Higher**

**CON EDISON SERVICE BOX: 18237**
**790 BERGEN ST**
**BROOKLYN, NY 11238**

**RCRA NonGen / NLR** **1017776363**
**FINDS** **NYP004542197**

Click here for full text details

**RCRA NonGen / NLR**
EPA Id: NYP004542197

**FINDS**
Registry ID:: 110063766198

**R136**
**SSE**
**1/8-1/4**
**0.128 mi.**
**677 ft.**

**Relative:**
**Higher**

**HOLY LAND IRON WORKS**
**825 BERGEN ST**
**BROOKLYN, NY 11238**

**RCRA NonGen / NLR**
**FINDS**
**ECHO**

**1001489217**
**NYR000072736**

Click here for full text details

**RCRA NonGen / NLR**
EPA Id: NYR000072736

**FINDS**
Registry ID:: 110004553956

**ECHO**
Registry ID: 110004553956

---

**Q137**
**East**
**1/8-1/4**
**0.129 mi.**
**681 ft.**

**Relative:**
**Lower**

**SERVICE STATION**
**1013 ATLANTIC AVE & CLASS**
**BROOKLYN, NY 11238**

**RCRA NonGen / NLR**
**FINDS**
**ECHO**

**1000432484**
**NYD000798959**

Click here for full text details

**RCRA NonGen / NLR**
EPA Id: NYD000798959

**FINDS**
Registry ID:: 110007995759

**ECHO**
Registry ID: 110007995759

---

**S138**
**NE**
**1/8-1/4**
**0.129 mi.**
**682 ft.**

**Relative:**
**Lower**

**CON EDISON SERVICE BOX: 29170**
**113 LEFFERTS PL**
**BROOKLYN, NY 11238**

**RCRA NonGen / NLR**
**NY MANIFEST**

**1016970241**
**NYP004439451**

Click here for full text details

**RCRA NonGen / NLR**
EPA Id: NYP004439451

**NY MANIFEST**
EPA ID: NYP004439451

**S139**
**NE**
**1/8-1/4**
**0.129 mi.**
**682 ft.**

**Relative:**
**Lower**

**CON EDISON**
**113 LEFFERTS PL**
**BROOKLYN, NY 11238**

**NY MANIFEST** **S117064317**
**N/A**

Click here for full text details

**NY MANIFEST**
EPA ID: NYP004567954
EPA ID: NYP004618906

---

**R140**
**South**
**1/8-1/4**
**0.131 mi.**
**694 ft.**

**Relative:**
**Higher**

**CON EDISON**
**806 BERGEN CT**
**BROOKLYN, NY 11238**

**NY MANIFEST** **S117062078**
**N/A**

Click here for full text details

**NY MANIFEST**
EPA ID: NYP004544086

---

**R141**
**South**
**1/8-1/4**
**0.131 mi.**
**694 ft.**

**Relative:**
**Higher**

**CON EDISON MANHOLE: 18238**
**806 BERGEN CT**
**BROOKLYN, NY 11238**

**RCRA NonGen / NLR** **1017776548**
**NYP004544086**

Click here for full text details

**RCRA NonGen / NLR**
EPA Id: NYP004544086

---

**Q142**
**East**
**1/8-1/4**
**0.132 mi.**
**695 ft.**

**Relative:**
**Lower**

**JSM SERVICE INC**
**1013 ATLANTIC AVENUE**
**BROOKLYN, NY 11238**

**NY UST** **U003128951**
**NY AST** **N/A**

Click here for full text details

**NY AST**
Facility Id: 2-356808

---

**J143**
**WSW**
**1/8-1/4**
**0.132 mi.**
**697 ft.**

**Relative:**
**Higher**

**CON EDISON SERVICE BOX: 47175**
**625 WASHINGTON AVE**
**BROOKLYN, NY 11238**

**RCRA NonGen / NLR** **1016967031**
**NY MANIFEST** **NYP004398640**

Click here for full text details

**RCRA NonGen / NLR**
EPA Id: NYP004398640

**NY MANIFEST**
EPA ID: NYP004398640

**J144**
**WSW**
**1/8-1/4**
**0.132 mi.**
**697 ft.**

**Relative:**
**Higher**

**CON EDISON**
**625 WASHINGTON AVE**
**BROOKLYN, NY**

**NY MANIFEST** | **S116044021**
**N/A**

Click here for full text details

**NY MANIFEST**
EPA ID: NYP004404117

---

**J145**
**WSW**
**1/8-1/4**
**0.132 mi.**
**697 ft.**

**Relative:**
**Higher**

**CON EDISON**
**625 WASHINGTON AVE**
**BROOKLYN, NY 11201**

**NY MANIFEST** | **S116044051**
**N/A**

Click here for full text details

**NY MANIFEST**
EPA ID: NYP004404411

---

**M146**
**ESE**
**1/8-1/4**
**0.132 mi.**
**699 ft.**

**Relative:**
**Higher**

**SINGLE SOURCE INC**
**616 CLASSON AVE**
**BROOKLYN, NY 11238**

**RCRA-CESQG** | **1019326212**
**FINDS** | **NYR000228254**
**ECHO**

Click here for full text details

**RCRA-CESQG**
EPA Id: NYR000228254

**FINDS**
Registry ID:: 110069514207

**ECHO**
Registry ID: 110069514207

---

**O147**
**SW**
**1/8-1/4**
**0.134 mi.**
**705 ft.**

**Relative:**
**Higher**

**BERGEN STREET USED PARTS INC**
**762-765 BERGEN STREET**
**BROOKLYN, NY 11238**

**NY SWF/LF** | **S108145708**
**N/A**

Click here for full text details

---

**N148**
**WSW**
**1/8-1/4**
**0.135 mi.**
**712 ft.**

**Relative:**
**Higher**

**CON EDISON**
**DEAN ST & WASHINGTON AVE NW**
**BROOKLYN, NY 11238**

**NJ MANIFEST** | **S120667338**
**N/A**

Click here for full text details

**NJ MANIFEST**
EPA Id: NYP004732475

**N149**
**WSW**
**1/8-1/4**
**0.135 mi.**
**712 ft.**

**Relative:**
**Higher**

**CON EDISON**
**DEAN ST & WASHINGTON AVE NW**
**BROOKLYN, NY 11238**

**RCRA NonGen / NLR FINDS ECHO**

**1018278474**
**NYP004732475**

Click here for full text details

**RCRA NonGen / NLR**
EPA Id: NYP004732475

**FINDS**
Registry ID:: 110067705987

**ECHO**
Registry ID: 110067705987

---

**N150**
**WSW**
**1/8-1/4**
**0.135 mi.**
**712 ft.**

**Relative:**
**Higher**

**CON EDISON**
**DEAN ST & WASHINGTON AVE NW**
**BROOKLYN, NY 11238**

**NY MANIFEST**

**S117740092**
**N/A**

Click here for full text details

**NY MANIFEST**
EPA ID: NYP004732475

---

**S151**
**ENE**
**1/8-1/4**
**0.137 mi.**
**724 ft.**

**Relative:**
**Lower**

**LEFFERTS MANOR**
**130 LEFFERTS PLACE**
**BROOKLYN, NY 11238**

**NY LTANKS**
**NY Spills**

**S105996351**
**N/A**

Click here for full text details

**NY LTANKS**
Date Closed: 2003-12-23
Site ID: 291138
Program Number: 0204332

**NY Spills**
Date Closed: 2010-10-19
Spill Number: 0204539
Site ID: 300250

---

**S152**
**ENE**
**1/8-1/4**
**0.137 mi.**
**724 ft.**

**Relative:**
**Lower**

**LEFFERTS HEIGHTS HDFC INC.**
**130 LEFFERTS PLACE**
**BROOKLYN, NY 11238**

**NY UST**

**U004047403**
**N/A**

Click here for full text details

**N153**
**West**
**1/8-1/4**
**0.138 mi.**
**726 ft.**

**Relative:**
**Higher**

**CON EDISON**
**579 WASHINGTON AVE**
**BROOKLYN, NY 11238**

**RCRA NonGen / NLR**
**FINDS**
**ECHO**

**1019902298**
**NYP004772075**

Click here for full text details

**RCRA NonGen / NLR**
EPA Id: NYP004772075

**FINDS**
Registry ID:: 110069681455

**ECHO**
Registry ID: 110069681455

---

**K154**
**North**
**1/8-1/4**
**0.141 mi.**
**745 ft.**

**Relative:**
**Lower**

**CON EDISON**
**460 GRANT AVE**
**BROOKLYN, NY 11238**

**NY MANIFEST**

**S117066152**
**N/A**

Click here for full text details

**NY MANIFEST**
EPA ID: NYP004587762

---

**T155**
**WNW**
**1/8-1/4**
**0.142 mi.**
**750 ft.**

**Relative:**
**Lower**

**CON EDISON**
**918 ATLANTIC AVE**
**BROOKLYN, NY 11238**

**NJ MANIFEST**

**S120677335**
**N/A**

Click here for full text details

**NJ MANIFEST**
EPA Id: NYP004845737

---

**T156**
**WNW**
**1/8-1/4**
**0.142 mi.**
**750 ft.**

**Relative:**
**Lower**

**CON EDISON**
**918 ATLANTIC AVE**
**BROOKLYN, NY 11238**

**RCRA NonGen / NLR**
**FINDS**
**ECHO**

**1019908428**
**NYP004845737**

Click here for full text details

**RCRA NonGen / NLR**
EPA Id: NYP004845737

**FINDS**
Registry ID:: 110069672526

**ECHO**
Registry ID: 110069672526

**T157**
**WNW**
**1/8-1/4**
**0.142 mi.**
**750 ft.**

**Relative:**
**Lower**

**CON EDISON**
**918 ATLANTIC AVE**
**BROOKLYN, NY 11238**

**NY MANIFEST** **S119078087**
**N/A**

Click here for full text details

**NY MANIFEST**
EPA ID: NYP004845737

---

**R158**
**South**
**1/8-1/4**
**0.142 mi.**
**750 ft.**

**Relative:**
**Higher**

**CON EDISON**
**818 BERGEN ST**
**BROOKLYN, NY 11238**

**NY Spills** **S108467195**
**NY MANIFEST** **N/A**

Click here for full text details

**NY Spills**
Date Closed: 2010-06-26
Date Closed: 2007-04-24
Spill Number: 1009161
Spill Number: 0614018
Site ID: 442519
Site ID: 379185

**NY MANIFEST**
EPA ID: NYP004636676
EPA ID: NYP004596490

---

**R159**
**South**
**1/8-1/4**
**0.142 mi.**
**750 ft.**

**Relative:**
**Higher**

**CON EDISON SERVICE BOX: 18238**
**818 BERGEN ST**
**BROOKLYN, NY 11238**

**RCRA NonGen / NLR** **1017776365**
**FINDS** **NYP004542213**

Click here for full text details

**RCRA NonGen / NLR**
EPA Id: NYP004542213

**FINDS**
Registry ID:: 110063768338

---

**R160**
**South**
**1/8-1/4**
**0.142 mi.**
**750 ft.**

**Relative:**
**Higher**

**CON EDISON**
**818 BERGEN ST**
**BROOKLYN, NY 11238**

**NY MANIFEST** **S117061895**
**N/A**

Click here for full text details

**NY MANIFEST**
EPA ID: NYP004542213

**M161**
**ESE**
**1/8-1/4**
**0.144 mi.**
**760 ft.**

**Relative:**
**Higher**

**BELL ATLANTIC-NY**
**CLASSON AVE/PACIFIC ST**
**BROOKLYN, NY 00000**

**RCRA NonGen / NLR**
**NY MANIFEST**

**1007205495**
**NYP000934638**

Click here for full text details

**RCRA NonGen / NLR**
EPA Id: NYP000934638

**NY MANIFEST**
EPA ID: NYP000934638

---

**M162**
**ESE**
**1/8-1/4**
**0.144 mi.**
**761 ft.**

**Relative:**
**Higher**

**CON EDISON MANHOLE: 2950**
**CLASSON AVE & PACIFIC AVE NW**
**BROOKLYN, NY 11238**

**RCRA NonGen / NLR**
**NY MANIFEST**

**1016150228**
**NYP004288999**

Click here for full text details

**RCRA NonGen / NLR**
EPA Id: NYP004288999

**NY MANIFEST**
EPA ID: NYP004288999

---

**U163**
**SW**
**1/8-1/4**
**0.147 mi.**
**774 ft.**

**Relative:**
**Higher**

**CON EDISON**
**637 WASHINGTON AVE**
**BROOKLYN, NY 11238**

**NY MANIFEST**

**S117536793**
**N/A**

Click here for full text details

**NY MANIFEST**
EPA ID: NYP004692901

---

**V164**
**NNE**
**1/8-1/4**
**0.149 mi.**
**789 ft.**

**Relative:**
**Lower**

**MTA NYCT - DOWNING STREET SUBSTATION**
**DOWNING & FULTON ST**
**BROOKLYN, NY 11238**

**NY MANIFEST**

**S120959602**
**N/A**

Click here for full text details

**NY MANIFEST**
EPA ID: NYR000224782

| Map ID / Direction / Distance / Elevation | Site | Database(s) | EDR ID Number / EPA ID Number |
|---|---|---|---|
| **V165**<br>**NNE**<br>**1/8-1/4**<br>**0.149 mi.**<br>**789 ft.**<br>**Relative: Lower** | **MTA NYCT - DOWNING STREET SUBSTATION**<br>**DOWNING & FULTON ST**<br>**BROOKLYN, NY 11238**<br><br>**Click here for full text details**<br><br>**RCRA-SQG**<br>EPA Id: NYR000224782<br><br>**FINDS**<br>Registry ID:: 110067045094<br><br>**ECHO**<br>Registry ID: 110067045094 | **RCRA-SQG**<br>**FINDS**<br>**ECHO** | **1018159373**<br>**NYR000224782** |
| **S166**<br>**ENE**<br>**1/8-1/4**<br>**0.150 mi.**<br>**791 ft.**<br>**Relative: Lower** | **CON EDISON**<br>**CLASSON AVE & LEFFERTS PL**<br>**BROOKLYN, NY 11238**<br><br>**Click here for full text details**<br><br>**RCRA NonGen / NLR**<br>EPA Id: NYP004761953 | **RCRA NonGen / NLR** | **1019901436**<br>**NYP004761953** |
| **S167**<br>**ENE**<br>**1/8-1/4**<br>**0.150 mi.**<br>**791 ft.**<br>**Relative: Lower** | **CON EDISON**<br>**CLASSON AVE & LEFFERTS PL**<br>**BROOKLYN, NY 11238**<br><br>**Click here for full text details**<br><br>**NY MANIFEST**<br>EPA ID: NYP004738756 | **NY MANIFEST** | **S117740697**<br>**N/A** |
| **S168**<br>**ENE**<br>**1/8-1/4**<br>**0.150 mi.**<br>**791 ft.**<br>**Relative: Lower** | **CON EDISON**<br>**CLASSON AVE & LEFFERTS PL**<br>**BROOKLYN, NY 11238**<br><br>**Click here for full text details**<br><br>**NY MANIFEST**<br>EPA ID: NYP004761953 | **NY MANIFEST** | **S118088617**<br>**N/A** |

**S169**
**ENE**
**1/8-1/4**
**0.150 mi.**
**791 ft.**

**Relative:**
**Lower**

**CON EDISON**
**CLASSON AVE & LEFFERTS PL**
**BROOKLYN, NY 11238**

**RCRA NonGen / NLR**
**FINDS**
**ECHO**

**1018279078**
**NYP004738746**

Click here for full text details

**RCRA NonGen / NLR**
EPA Id: NYP004738746

**FINDS**
Registry ID:: 110067685730

**ECHO**
Registry ID: 110067685730

---

**U170**
**SW**
**1/8-1/4**
**0.150 mi.**
**794 ft.**

**Relative:**
**Higher**

**CON EDISON MANHOLE 65355**
**BERGEN ST AND WASHINGTON AVE**
**BROOKLYN, NY 11213**

**RCRA NonGen / NLR**
**NY MANIFEST**

**1010326242**
**NYP004140166**

Click here for full text details

**RCRA NonGen / NLR**
EPA Id: NYP004140166

**NY MANIFEST**
EPA ID: NYP004140166

---

**U171**
**SW**
**1/8-1/4**
**0.150 mi.**
**794 ft.**

**Relative:**
**Higher**

**CON EDISON**
**WASHINGTON AVE & BERGEN ST**
**BROOKLYN, NY 11238**

**NY MANIFEST**

**S117739084**
**N/A**

Click here for full text details

**NY MANIFEST**
EPA ID: NYP004721767

---

**U172**
**SW**
**1/8-1/4**
**0.150 mi.**
**794 ft.**

**Relative:**
**Higher**

**CON EDISON SERVICE BOX: 55566**
**BERGEN ST & WASHINGTON AVE SW**
**BROOKLYN, NY 11238**

**RCRA NonGen / NLR**
**NY MANIFEST**

**1016967030**
**NYP004398632**

Click here for full text details

**RCRA NonGen / NLR**
EPA Id: NYP004398632

**NY MANIFEST**
EPA ID: NYP004398632

**K173**
**NNW**
**1/8-1/4**
**0.151 mi.**
**795 ft.**

**Relative:**
**Lower**

**CON EDISON**
**976 FULTON ST**
**BROOKLYN, NY 11238**

**NY E DESIGNATION** **S108984049**
**NY MANIFEST** **N/A**

Click here for full text details

**NY MANIFEST**
EPA ID: NYP004576286

---

**Q174**
**East**
**1/8-1/4**
**0.151 mi.**
**799 ft.**

**Relative:**
**Lower**

**1096 ATLANTIC OPERATING CORPORATION**
**1096 ATLANTIC AVENUE**
**BROOKLYN, NY 11238**

**NY TANKS** **U003396832**
**N/A**

Click here for full text details

**NY TANKS**
Site Status: Active
Facility Id: 2-602795

---

**175**
**WSW**
**1/8-1/4**
**0.152 mi.**
**800 ft.**

**Relative:**
**Higher**

**CON EDISON SERVICE BOX: 47181**
**650 WASHINGTON AVE**
**BROOKLYN, NY 11238**

**RCRA NonGen / NLR** **1016968122**
**NY MANIFEST** **NYP004417267**

Click here for full text details

**RCRA NonGen / NLR**
EPA Id: NYP004417267

**NY MANIFEST**
EPA ID: NYP004417267

---

**N176**
**WSW**
**1/8-1/4**
**0.152 mi.**
**804 ft.**

**Relative:**
**Higher**

**CON EDISON**
**771 DEAN ST**
**BROOKLYN, NY 11238**

**NY MANIFEST** **S117740091**
**N/A**

Click here for full text details

**NY MANIFEST**
EPA ID: NYP004732467

---

**N177**
**WSW**
**1/8-1/4**
**0.152 mi.**
**804 ft.**

**Relative:**
**Higher**

**CON EDISON**
**771 DEAN ST**
**BROOKLYN, NY 11238**

**RCRA NonGen / NLR** **1018278473**
**FINDS** **NYP004732467**
**ECHO**

Click here for full text details

**RCRA NonGen / NLR**
EPA Id: NYP004732467

**FINDS**

**CON EDISON (Continued)** **1018278473**

Registry ID:: 110067705978

**ECHO**

Registry ID: 110067705978

---

**N178** **CON EDISON** **NJ MANIFEST** **S120667337**
**WSW** **771 DEAN ST** **N/A**
**1/8-1/4** **BROOKLYN, NY 11238**
**0.152 mi.**
**804 ft.**

**Relative:**
**Higher**

Click here for full text details

**NJ MANIFEST**

EPA Id: NYP004732467

---

**N179** **CON EDISON** **NY MANIFEST** **S118088282**
**WSW** **UNDERHILL AVE & DEAN ST SB1926** **N/A**
**1/8-1/4** **BROOKLYN, NY 11238**
**0.152 mi.**
**804 ft.**

**Relative:**
**Higher**

Click here for full text details

**NY MANIFEST**

EPA ID: NYP004758322

---

**W180** **SPILL NUMBER 9901053** **NY LTANKS** **S104620165**
**SE** **638 CLASSON AVE** **N/A**
**1/8-1/4** **BROOKLYN, NY**
**0.153 mi.**
**807 ft.**

**Relative:**
**Higher**

Click here for full text details

**NY LTANKS**

Date Closed: 2003-03-20
Site ID: 174208
Program Number: 9901053

---

**X181** **CON EDISON** **NY MANIFEST** **S117061328**
**ENE** **134 LEFFERTS PL** **N/A**
**1/8-1/4** **BROOKLYN, NY 11238**
**0.153 mi.**
**808 ft.**

**Relative:**
**Lower**

Click here for full text details

**NY MANIFEST**

EPA ID: NYP004536256

**X182**
**ENE**
**1/8-1/4**
**0.153 mi.**
**808 ft.**

**Relative:**
**Lower**

**CON EDISON SERVICE BOX: 29180**
**134 LEFFERTS PL**
**BROOKLYN, NY 11238**

**RCRA NonGen / NLR** **1017775780**
**FINDS** **NYP004536256**

Click here for full text details

**RCRA NonGen / NLR**
EPA Id: NYP004536256

**FINDS**
Registry ID:: 110063789976

---

**V183**
**NNE**
**1/8-1/4**
**0.153 mi.**
**809 ft.**

**Relative:**
**Lower**

**1035 FULTON STREET**
**1035 FULTON STREET**
**NEW YORK CITY, NY**

**NY VCP** **S118943296**
**N/A**

Click here for full text details

---

**Q184**
**East**
**1/8-1/4**
**0.154 mi.**
**814 ft.**

**Relative:**
**Lower**

**BISMILLAH ATO REPAIR, INC.**
**1064 ATLANTIC AVENUE**
**BROOKLYN, NY 11238**

**NY UST** **U004048680**
**N/A**

Click here for full text details

---

**Q185**
**East**
**1/8-1/4**
**0.154 mi.**
**814 ft.**

**Relative:**
**Lower**

**BISMILLAH ATO REPAIR, INC.**
**1064 ATLANTIC AVENUE**
**BROOKLYN, NY 11238**

**NY AST** **A100394230**
**N/A**

Click here for full text details

**NY AST**
Facility Id: 2-609720

---

**U186**
**WSW**
**1/8-1/4**
**0.155 mi.**
**817 ft.**

**Relative:**
**Higher**

**CON EDISON**
**656 WASHINGTON AVE**
**BROOKLYN, NY 11201**

**NY MANIFEST** **S116043919**
**N/A**

Click here for full text details

**NY MANIFEST**
EPA ID: NYP004403010

**X187**
**East**
**1/8-1/4**
**0.155 mi.**
**820 ft.**

**Relative:**
**Lower**

**CON EDISON SERVICE BOX: 16834**
**595 CLASSON AVE OPPOSITE OF**
**BROOKLYN, NY 11238**

Click here for full text details

**RCRA NonGen / NLR**
EPA Id: NYP004414439

**NY MANIFEST**
EPA ID: NYP004414439

**Database(s):** RCRA NonGen / NLR, NY MANIFEST
**EDR ID Number:** 1016967845
**EPA ID Number:** NYP004414439

---

**W188**
**SE**
**1/8-1/4**
**0.155 mi.**
**821 ft.**

**Relative:**
**Higher**

**CON EDISON**
**640 CLASSON AVE**
**BROOKLYN, NY 11238**

Click here for full text details

**NY MANIFEST**
EPA ID: NYP004684841

**Database(s):** NY MANIFEST
**EDR ID Number:** S117536042
**EPA ID Number:** N/A

---

**W189**
**SE**
**1/8-1/4**
**0.156 mi.**
**822 ft.**

**Relative:**
**Higher**

**CON ED - MH 2947**
**DEAN ST & CLASSON**
**BROOKLYN, NY 11217**

Click here for full text details

**RCRA NonGen / NLR**
EPA Id: NYP004010419

**NY MANIFEST**
EPA ID: NYP004010419

**Database(s):** RCRA NonGen / NLR, NY MANIFEST
**EDR ID Number:** 1007206474
**EPA ID Number:** NYP004010419

---

**W190**
**SE**
**1/8-1/4**
**0.156 mi.**
**822 ft.**

**Relative:**
**Higher**

**CON EDISON MANHOLE: 2946**
**CLASSON AVE & DEAN ST**
**BROOKLYN, NY 11211**

Click here for full text details

**NJ MANIFEST**
EPA Id: NYP004256988

**Database(s):** NJ MANIFEST
**EDR ID Number:** S117985309
**EPA ID Number:** N/A

**W191**
**SE**
**1/8-1/4**
**0.156 mi.**
**822 ft.**

**Relative:**
**Higher**

**CON EDISON MANHOLE: 2946**
**CLASSON AVE & DEAN ST**
**BROOKLYN, NY 11211**

Click here for full text details

**RCRA NonGen / NLR**
EPA Id: NYP004256988

**NY MANIFEST**
EPA ID: NYP004256988

**RCRA NonGen / NLR** **1016142969**
**NY MANIFEST** **NYP004256988**

---

**W192**
**SE**
**1/8-1/4**
**0.156 mi.**
**824 ft.**

**Relative:**
**Higher**

**BELL ATLANTIC-NY**
**DEAN ST/CLASSON AVE**
**BROOKLYN, NY 00000**

Click here for full text details

**RCRA NonGen / NLR**
EPA Id: NYP000933770

**NY MANIFEST**
EPA ID: NYP000933770

**RCRA NonGen / NLR** **1007205442**
**NY MANIFEST** **NYP000933770**

---

**W193**
**SE**
**1/8-1/4**
**0.158 mi.**
**834 ft.**

**Relative:**
**Higher**

**CON EDISON**
**642 CLASSON AVE**
**BROOKLYN, NY 11238**

Click here for full text details

**NY MANIFEST**
EPA ID: NYP004528832
EPA ID: NYP004655320

**NY MANIFEST** **S117060649**
**N/A**

---

**W194**
**SE**
**1/8-1/4**
**0.158 mi.**
**834 ft.**

**Relative:**
**Higher**

**CON EDISON SERVICE BOX: 16841**
**642 CLASSON AVE**
**BROOKLYN, NY 11238**

Click here for full text details

**RCRA NonGen / NLR**
EPA Id: NYP004528832

**RCRA NonGen / NLR** **1017775059**
**NYP004528832**

**Y195**
**North**
**1/8-1/4**
**0.158 mi.**
**835 ft.**

**Relative:**
**Lower**

**CON ED MH 2968**
**GRAND ST & FULTON ST**
**BROOKLYN, NY 11238**

**RCRA NonGen / NLR** **1007206188**
**NY MANIFEST** **NYP004005260**

Click here for full text details

**RCRA NonGen / NLR**
EPA Id: NYP004005260

**NY MANIFEST**
EPA ID: NYP004005260

---

**Y196**
**North**
**1/8-1/4**
**0.158 mi.**
**835 ft.**

**Relative:**
**Lower**

**CON ED - M/H 2968**
**FULTON ST & GRAND AVE**
**BROOKLYN, NY 11271**

**RCRA NonGen / NLR** **1007206292**
**NY MANIFEST** **NYP004007332**

Click here for full text details

**RCRA NonGen / NLR**
EPA Id: NYP004007332

**NY MANIFEST**
EPA ID: NYP004007332

---

**Y197**
**North**
**1/8-1/4**
**0.158 mi.**
**835 ft.**

**Relative:**
**Lower**

**CON ED - V 2968**
**GRAND ST & FULTON ST**
**BROOKLYN, NY 11238**

**RCRA NonGen / NLR** **1007206070**
**NY MANIFEST** **NYP004002986**

Click here for full text details

**RCRA NonGen / NLR**
EPA Id: NYP004002986

**NY MANIFEST**
EPA ID: NYP004002986

---

**Q198**
**East**
**1/8-1/4**
**0.159 mi.**
**838 ft.**

**Relative:**
**Lower**

**UNITED AUTO REPAIR**
**1025 ATLANTIC AVE**
**BROOKLYN, NY 11238**

**NY AST** **A100296490**
**N/A**

Click here for full text details

**NY AST**
Facility Id: 2-607855

**Q199**
**ESE**
**1/8-1/4**
**0.160 mi.**
**843 ft.**

**Relative:**
**Lower**

**S.A. WASSAM, CORP.**
**1062-1064 ATLANTIC AVE.**
**BROOKLYN, NY 11238**

**NY UST** **U002170662**
**N/A**

Click here for full text details

---

**U200**
**SW**
**1/8-1/4**
**0.160 mi.**
**844 ft.**

**Relative:**
**Higher**

**CON EDISON SERVICE BOX: 47180**
**649 WASHINGTON AVE**
**BROOKLYN, NY 11238**

**RCRA NonGen / NLR** **1016968010**
**NY MANIFEST** **NYP004416111**

Click here for full text details

**RCRA NonGen / NLR**
EPA Id: NYP004416111

**NY MANIFEST**
EPA ID: NYP004416111

---

**Q201**
**East**
**1/8-1/4**
**0.161 mi.**
**848 ft.**

**Relative:**
**Lower**

**CON EDISON SERVICE BOX: 76785**
**1090 ATLANTIC AVE**
**BROOKLYN, NY 11216**

**RCRA NonGen / NLR** **1016968793**
**NY MANIFEST** **NYP004424248**

Click here for full text details

**RCRA NonGen / NLR**
EPA Id: NYP004424248

**NY MANIFEST**
EPA ID: NYP004424248

---

**Q202**
**East**
**1/8-1/4**
**0.161 mi.**
**848 ft.**

**Relative:**
**Lower**

**CON EDISON MANHOLE: 14854**
**1090 ATLANTIC AVE FRONT OF**
**BROOKLYN, NY 11238**

**RCRA NonGen / NLR** **1017771547**
**FINDS** **NYP004484879**

Click here for full text details

**RCRA NonGen / NLR**
EPA Id: NYP004484879

**FINDS**
Registry ID:: 110063783231

**Q203**
**East**
**1/8-1/4**
**0.161 mi.**
**848 ft.**

**Relative:**
**Lower**

**CON EDISON**
**1090 ATLANTIC AVE FRONT OF**
**BROOKLYN, NY 11238**

Click here for full text details

**NY MANIFEST**
EPA ID: NYP004484879

Database(s): **NY MANIFEST**
EDR ID Number: **S117736251**
EPA ID Number: **N/A**

---

**M204**
**SE**
**1/8-1/4**
**0.161 mi.**
**848 ft.**

**Relative:**
**Higher**

**AUTO REPAIR SHOP**
**641 CLASSON AVE**
**BROOKLYN, NY**

Click here for full text details

**NY LTANKS**
Date Closed: 2005-12-20
Site ID: 171034
Program Number: 9902093

Database(s): **NY LTANKS**
EDR ID Number: **S104620223**
EPA ID Number: **N/A**

---

**P205**
**NW**
**1/8-1/4**
**0.162 mi.**
**853 ft.**

**Relative:**
**Lower**

**CON EDISON SERVICE BOX: 44337**
**ST JAMES PL & LEFFERTS PL SE**
**BROOKLYN, NY 11238**

Click here for full text details

**RCRA NonGen / NLR**
EPA Id: NYP004313383

**FINDS**
Registry ID:: 110058877247

**ECHO**
Registry ID: 110058877247

**NY MANIFEST**
EPA ID: NYP004313383

Database(s): **RCRA NonGen / NLR, FINDS, ECHO, NY MANIFEST**
EDR ID Number: **1016677669**
EPA ID Number: **NYP004313383**

---

**V206**
**NNE**
**1/8-1/4**
**0.162 mi.**
**854 ft.**

**Relative:**
**Lower**

**1041 FULTON STREET**
**1041 FULTON STREET**
**NEW YORK CITY, NY**

Click here for full text details

Database(s): **NY VCP**
EDR ID Number: **S118943307**
EPA ID Number: **N/A**

**V207**
**North**
**1/8-1/4**
**0.165 mi.**
**870 ft.**

**Relative:**
**Lower**

**1019 FULTON STREET**
**1019 FULTON STREET**
**NEW YORK CITY, NY**

Click here for full text details

**NY VCP** **S118943600**
**N/A**

---

**Z208**
**SSW**
**1/8-1/4**
**0.166 mi.**
**878 ft.**

**Relative:**
**Higher**

**CON EDISON SERVICE BOX: 41747**
**365 ST MARKS AVE**
**BROOKLYN, NY 11238**

Click here for full text details

**RCRA NonGen / NLR**
EPA Id: NYP004417283

**NY MANIFEST**
EPA ID: NYP004417283

**RCRA NonGen / NLR** **1016968123**
**NY MANIFEST** **NYP004417283**

---

**P209**
**NW**
**1/8-1/4**
**0.167 mi.**
**880 ft.**

**Relative:**
**Lower**

**CON EDISON**
**288 ST JAMES**
**BROOKLYN, NY 11238**

Click here for full text details

**RCRA NonGen / NLR**
EPA Id: NYP004747093

**FINDS**
Registry ID:: 110067697512

**ECHO**
Registry ID: 110067697512

**RCRA NonGen / NLR** **1018279858**
**FINDS** **NYP004747093**
**ECHO**

---

**P210**
**NW**
**1/8-1/4**
**0.167 mi.**
**880 ft.**

**Relative:**
**Lower**

**CON EDISON**
**288 ST JAMES**
**BROOKLYN, NY 11238**

Click here for full text details

**NY MANIFEST**
EPA ID: NYP004747093

**NY MANIFEST** **S117741479**
**N/A**

**X211**
**East**
**1/8-1/4**
**0.168 mi.**
**886 ft.**

**Relative:**
**Lower**

**CON EDISON SERVICE BOX: 14842**
**1027 ATLANTIC AVE**
**BROOKLYN, NY 11238**

**RCRA NonGen / NLR** **1016968792**
**NY MANIFEST** **NYP004424230**

Click here for full text details

**RCRA NonGen / NLR**
EPA Id: NYP004424230

**NY MANIFEST**
EPA ID: NYP004424230

---

**S212**
**ENE**
**1/8-1/4**
**0.168 mi.**
**887 ft.**

**Relative:**
**Lower**

**CON EDISON SERVICE BOX: 16831**
**573 CLASSON AVE**
**BROOKLYN, NY 11238**

**RCRA NonGen / NLR** **1016969253**
**NY MANIFEST** **NYP004429072**

Click here for full text details

**RCRA NonGen / NLR**
EPA Id: NYP004429072

**NY MANIFEST**
EPA ID: NYP004429072

---

**T213**
**WNW**
**1/8-1/4**
**0.169 mi.**
**892 ft.**

**Relative:**
**Lower**

**CON EDISON - MANHOLE 14817**
**ATLANTIC AVENUE AND UNDERHILL**
**BROOKLYN, NY 11238**

**RCRA-LQG** **1014396171**
**NY MANIFEST** **NYP004183513**

Click here for full text details

**RCRA-LQG**
EPA Id: NYP004183513

**NY MANIFEST**
EPA ID: NYP004183513

---

**AA214**
**NNW**
**1/8-1/4**
**0.169 mi.**
**894 ft.**

**Relative:**
**Lower**

**ADELPHI STATION**
**950 FULTON STREET**
**BROOKLYN, NY 11238**

**NY UST** **U002259593**
**N/A**

Click here for full text details

**Z215**
**SSW**
**1/8-1/4**
**0.170 mi.**
**895 ft.**

**Relative:**
**Higher**

**CON EDISON SERVICE BOX: S/B~41746**
**355 ST MARKS AVE**
**BROOKLYN, NY 11238**

**RCRA NonGen / NLR** **1016677507**
**FINDS** **NYP004311445**
**ECHO**
**NY MANIFEST**

Click here for full text details

**RCRA NonGen / NLR**
EPA Id: NYP004311445

**FINDS**
Registry ID:: 110058875640

**ECHO**
Registry ID: 110058875640

**NY MANIFEST**
EPA ID: NYP004311445

---

**216**
**ESE**
**1/8-1/4**
**0.170 mi.**
**899 ft.**

**Relative:**
**Higher**

**PACIFIC AUTO BODY**
**1048 PACIFIC ST**
**BROOKLYN, NY 11238**

**RCRA NonGen / NLR** **1001028340**
**FINDS** **NYR000005728**
**ECHO**

Click here for full text details

**RCRA NonGen / NLR**
EPA Id: NYR000005728

**FINDS**
Registry ID:: 110004514071

**ECHO**
Registry ID: 110004514071

---

**T217**
**WNW**
**1/8-1/4**
**0.172 mi.**
**906 ft.**

**Relative:**
**Lower**

**CONSOLIDATED EDISON**
**ATLANTIC AVE & WASHINGTON**
**BROOKLYN, NY 11201**

**NY MANIFEST** **S110305745**
**N/A**

Click here for full text details

**NY MANIFEST**
EPA ID: NYP000201406

**T218**
**WNW**
**1/8-1/4**
**0.172 mi.**
**906 ft.**

**Relative:**
**Lower**

**CON EDISON**
**ATLANTIC AVE & WASHINGTON AVE**
**BROOKLYN, NY 11201**

**RCRA NonGen / NLR**
**NY MANIFEST**

**1014397801**
**NYP004201406**

Click here for full text details

**RCRA NonGen / NLR**
EPA Id: NYP004201406

**NY MANIFEST**
EPA ID: NYP004201406

---

**T219**
**WNW**
**1/8-1/4**
**0.172 mi.**
**906 ft.**

**Relative:**
**Lower**

**CON EDISON MANHOLE 2907**
**WASHINGTON AVE & ATLANTIC AVE**
**BROOKLYN, NY 11213**

**RCRA NonGen / NLR**
**NY MANIFEST**

**1014398365**
**NYP004207175**

Click here for full text details

**RCRA NonGen / NLR**
EPA Id: NYP004207175

**NY MANIFEST**
EPA ID: NYP004207175

---

**AB220**
**NE**
**1/8-1/4**
**0.172 mi.**
**909 ft.**

**Relative:**
**Lower**

**CON EDISON SERVICE BOX: 19822**
**1069 FULTON ST**
**BROOKLYN, NY 11238**

**RCRA NonGen / NLR**

**1017779431**
**NYP004574265**

Click here for full text details

**RCRA NonGen / NLR**
EPA Id: NYP004574265

---

**AB221**
**NE**
**1/8-1/4**
**0.172 mi.**
**909 ft.**

**Relative:**
**Lower**

**CON EDISON**
**1069 FULTON ST**
**BROOKLYN, NY 11238**

**NY MANIFEST**

**S117064911**
**N/A**

Click here for full text details

**NY MANIFEST**
EPA ID: NYP004574265

**V222**
**North**
**1/8-1/4**
**0.176 mi.**
**927 ft.**

**Relative:**
**Lower**

**28-30 PUTMAN AVENUE**
**28-30 PUTMAN AVENUE**
**BROOKLYN, NY 11238**

**NY UST** **U004272313**
**N/A**

Click here for full text details

---

**S223**
**NE**
**1/8-1/4**
**0.176 mi.**
**928 ft.**

**Relative:**
**Lower**

**CON EDISON MANHOLE 2980**
**CLASSON AVE & FULTON ST**
**BROOKLYN, NY 11201**

**RCRA NonGen / NLR** **1010326942**
**NYP004143830**

Click here for full text details

**RCRA NonGen / NLR**
EPA Id: NYP004143830

---

**S224**
**NE**
**1/8-1/4**
**0.176 mi.**
**928 ft.**

**Relative:**
**Lower**

**BELL ATLANTIC-NY**
**FULTON ST & CLASSON AVE MH**
**BROOKLYN, NY**

**NY MANIFEST** **S109064531**
**N/A**

Click here for full text details

**NY MANIFEST**
EPA ID: NYP000940510

---

**S225**
**NE**
**1/8-1/4**
**0.176 mi.**
**930 ft.**

**Relative:**
**Lower**

**CON EDISON**
**SW COR CLASSON AVE & FULTON ST**
**BROOKLYN, NY 11201**

**RCRA NonGen / NLR** **1012185258**
**FINDS** **NYP004160610**
**ECHO**
**NY MANIFEST**

Click here for full text details

**RCRA NonGen / NLR**
EPA Id: NYP004160610

**FINDS**
Registry ID:: 110031419506

**ECHO**
Registry ID: 110031419506

**NY MANIFEST**
EPA ID: NYP004160610

**U226**
**WSW**
**1/8-1/4**
**0.177 mi.**
**932 ft.**

**Relative:**
**Higher**

**CON EDISON**
**734 BERGEN ST**
**BROOKLYN, NY 11203**

**NY MANIFEST** **S116551580**
**N/A**

Click here for full text details

**NY MANIFEST**
EPA ID: NYP004500955

---

**S227**
**NE**
**1/8-1/4**
**0.177 mi.**
**932 ft.**

**Relative:**
**Lower**

**CON EDISON**
**FULTON ST & CLASSON AVE**
**BROOKLYN, NY 11238**

**RCRA NonGen / NLR** **1014396183**
**NJ MANIFEST** **NYP004183638**
**NY MANIFEST**

Click here for full text details

**RCRA NonGen / NLR**
EPA Id: NYP004183638

**NJ MANIFEST**
EPA Id: NYP004741716
EPA Id: NYP004183638

**NY MANIFEST**
EPA ID: NYP004183638

---

**S228**
**NE**
**1/8-1/4**
**0.177 mi.**
**932 ft.**

**Relative:**
**Lower**

**CON EDISON MANHOLE: 2981**
**CLASSON AVE & FULTON ST**
**BROOKLYN, NY 11201**

**RCRA NonGen / NLR** **1016143924**
**NY MANIFEST** **NYP004267118**

Click here for full text details

**RCRA NonGen / NLR**
EPA Id: NYP004267118

**NY MANIFEST**
EPA ID: NYP004267118

---

**S229**
**NE**
**1/8-1/4**
**0.177 mi.**
**932 ft.**

**Relative:**
**Lower**

**CON EDISON**
**FULTON ST & CLASSON AVE**
**BROOKLYN, NY 11238**

**RCRA NonGen / NLR** **1018279366**
**NYP004741716**

Click here for full text details

**RCRA NonGen / NLR**
EPA Id: NYP004741716

**S230**
**NE**
**1/8-1/4**
**0.177 mi.**
**932 ft.**

**Relative:**
**Lower**

**CONSOLIDATED EDISON**
**SW COR CLASSON AVE & FULTON ST**
**BROOKLYN, NY 11201**

**NY MANIFEST** **S119072813**
**N/A**

Click here for full text details

**NY MANIFEST**
EPA ID: NYP004143830

---

**S231**
**NE**
**1/8-1/4**
**0.177 mi.**
**932 ft.**

**Relative:**
**Lower**

**CON EDISON**
**FULTON ST & CLASSON AVE**
**BROOKLYN, NY 11238**

**NY MANIFEST** **S117740978**
**N/A**

Click here for full text details

**NY MANIFEST**
EPA ID: NYP004741716

---

**AB232**
**NE**
**1/8-1/4**
**0.177 mi.**
**932 ft.**

**Relative:**
**Lower**

**MUHAMMED ABOUSISSAN**
**1075 FULTON ST**
**BROOKLYN, NY 11216**

**NY MANIFEST** **S119072536**
**N/A**

Click here for full text details

**NY MANIFEST**
EPA ID: NYP000965459

---

**U233**
**SW**
**1/8-1/4**
**0.177 mi.**
**936 ft.**

**Relative:**
**Higher**

**CON EDISON**
**674 WASHINGTON AVE**
**BROOKLYN, NY 11201**

**NY MANIFEST** **S116045282**
**N/A**

Click here for full text details

**NY MANIFEST**
EPA ID: NYP004417275

---

**Y234**
**North**
**1/8-1/4**
**0.179 mi.**
**946 ft.**

**Relative:**
**Lower**

**CON EDISON MANHOLE: 63176**
**PUTNAM AVE & GRAND AVE**
**BROOKLYN, NY 11238**

**RCRA NonGen / NLR** **1016967474**
**NY MANIFEST** **NYP004410825**

Click here for full text details

**RCRA NonGen / NLR**
EPA Id: NYP004410825

**NY MANIFEST**
EPA ID: NYP004410825

**AC235**
**South**
**1/8-1/4**
**0.180 mi.**
**950 ft.**

**Relative:**
**Higher**

**CON EDISON - SERVICE BOX 41751**
**411 ST MARKS AVE**
**BROOKLYN, NY 11238**

**RCRA-LQG** **1016967278**
**NY MANIFEST** **NYP004408969**

Click here for full text details

**RCRA-LQG**
EPA Id: NYP004408969

**NY MANIFEST**
EPA ID: NYP004408969

---

**AD236**
**ENE**
**1/8-1/4**
**0.184 mi.**
**972 ft.**

**Relative:**
**Lower**

**1068-1072 FULTON STREET**
**1068-1072 FULTON STREET**
**NEW YORK CITY, NY**

**NY VCP** **S118943550**
**N/A**

Click here for full text details

---

**W237**
**SSE**
**1/8-1/4**
**0.184 mi.**
**972 ft.**

**Relative:**
**Higher**

**CONSOLIDATED EDISON**
**BERGEN ST & CLASSON AVE**
**BROOKLYN, NY 11201**

**NY MANIFEST** **S121967042**
**N/A**

Click here for full text details

**NY MANIFEST**
EPA ID: NYP004227611

---

**W238**
**SSE**
**1/8-1/4**
**0.184 mi.**
**972 ft.**

**Relative:**
**Higher**

**CON EDISON MANHOLE 64672**
**BERGEN ST & CLASSON AVE**
**BROOKLYN, NY 11238**

**RCRA NonGen / NLR** **1010326756**
**NYP004142899**

Click here for full text details

**RCRA NonGen / NLR**
EPA Id: NYP004142899

---

**W239**
**SSE**
**1/8-1/4**
**0.184 mi.**
**972 ft.**

**Relative:**
**Higher**

**CONSOLIDATED EDISON**
**BERGEN ST & CLASSON AVE**
**BROOKLYN, NY 11238**

**NY MANIFEST** **S121967001**
**N/A**

Click here for full text details

**NY MANIFEST**
EPA ID: NYP004142899

**W240**
**SSE**
**1/8-1/4**
**0.184 mi.**
**972 ft.**

**Relative:**
**Higher**

**CONSOLIDATED EDISON**
**BERGEN ST & CLASSON AVE**
**BROOKLYN, NY**

**NY MANIFEST** **S121967043**
**N/A**

Click here for full text details

**NY MANIFEST**
EPA ID: NYP004227629

---

**AE241**
**West**
**1/8-1/4**
**0.185 mi.**
**977 ft.**

**Relative:**
**Higher**

**CON EDISON**
**UNDERHILL AVE & DEAN ST**
**BROOKLYN, NY 11238**

**RCRA NonGen / NLR** **1018280920**
**FINDS** **NYP004758314**
**ECHO**

Click here for full text details

**RCRA NonGen / NLR**
EPA Id: NYP004758314

**FINDS**
Registry ID:: 110067684394

**ECHO**
Registry ID: 110067684394

---

**AE242**
**West**
**1/8-1/4**
**0.185 mi.**
**977 ft.**

**Relative:**
**Higher**

**CON EDISON**
**UNDERHILL AVE & DEAN ST**
**BROOKLYN, NY 11238**

**NJ MANIFEST** **S120669632**
**N/A**

Click here for full text details

**NJ MANIFEST**
EPA Id: NYP004758314

---

**AE243**
**West**
**1/8-1/4**
**0.185 mi.**
**977 ft.**

**Relative:**
**Higher**

**CON EDISON**
**UNDERHILL AVE & DEAN ST MH2935**
**BROOKLYN, NY 11238**

**NY MANIFEST** **S119074019**
**N/A**

Click here for full text details

**NY MANIFEST**
EPA ID: NYP004758314

**AA244**
**NNW**
**1/8-1/4**
**0.185 mi.**
**978 ft.**

**Relative:**
**Lower**

**NYNEX-MANHOLE**
**FULTON ST & CAMBRIDGE AVE**
**BROOKLYN, NY 00000**

**RCRA NonGen / NLR**
**NY MANIFEST**

**1007205243**
**NYP000922682**

Click here for full text details

**RCRA NonGen / NLR**
EPA Id: NYP000922682

**NY MANIFEST**
EPA ID: NYP000922682

---

**V245**
**NNE**
**1/8-1/4**
**0.186 mi.**
**981 ft.**

**Relative:**
**Lower**

**32 PUTNAM AVENUE**
**32 PUTNAM AVENUE**
**BROOKLYN, NY 11238**

**NY AST**

**A100183443**
**N/A**

Click here for full text details

**NY AST**
Facility Id: 2-606871

---

**AC246**
**South**
**1/8-1/4**
**0.188 mi.**
**995 ft.**

**Relative:**
**Higher**

**CON EDISON - SERVICE BOX 41752**
**429 ST. MARKS AVE.**
**BROOKLYN, NY 11238**

**RCRA-LQG**

**1016967371**
**NYP004409876**

Click here for full text details

**RCRA-LQG**
EPA Id: NYP004409876

---

**AC247**
**South**
**1/8-1/4**
**0.188 mi.**
**995 ft.**

**Relative:**
**Higher**

**CON EDISON**
**429 ST. MARKS AVE.**
**BROOKLYN, NY 11238**

**NY MANIFEST**

**1016967370**
**N/A**

Click here for full text details

**NY MANIFEST**
EPA ID: NYP004409876

---

**V248**
**NNE**
**1/8-1/4**
**0.189 mi.**
**997 ft.**

**Relative:**
**Lower**

**PUTNAM COURT LP**
**36-44 PUTNAM AVE**
**BROOKLYN, NY 11238**

**RCRA NonGen / NLR**
**NY MANIFEST**

**1015747162**
**NYR000189340**

Click here for full text details

**RCRA NonGen / NLR**
EPA Id: NYR000189340

**NY MANIFEST**

**PUTNAM COURT LP (Continued)** **1015747162**

EPA ID: NYR000189340

---

**V249**
**NNE**
**1/8-1/4**
**0.189 mi.**
**997 ft.**

**Relative:**
**Lower**

**PUTNAM COURT LP** **NJ MANIFEST** **S117987401**
**36-44 PUTNAM AVE** **N/A**
**BROOKLYN, NY 11238**

Click here for full text details

**NJ MANIFEST**
EPA Id: NYR000189340

---

**AF250**
**SW**
**1/8-1/4**
**0.190 mi.**
**1001 ft.**

**Relative:**
**Higher**

**CON EDISON - MANHOLE 2923** **RCRA-LQG** **1019325965**
**ST MARKS AVE & WASHINGTON AVE** **NYP004874422**
**BROOKLYN, NY 11238**

Click here for full text details

**RCRA-LQG**
EPA Id: NYP004874422

---

**AF251**
**SW**
**1/8-1/4**
**0.190 mi.**
**1001 ft.**

**Relative:**
**Higher**

**CON ED** **NY MANIFEST** **S118563698**
**ST MARKS AVE & WASHINGTON AVE** **N/A**
**BROOKLYN, NY 11211**

Click here for full text details

**NY MANIFEST**
EPA ID: NYP004872160

---

**AF252**
**SW**
**1/8-1/4**
**0.190 mi.**
**1001 ft.**

**Relative:**
**Higher**

**CON EDISON - MANHOLE 2923** **RCRA-LQG** **1019325943**
**ST MARKS AVE & WASHINGTON AVE** **NYP004872160**
**BROOKLYN, NY 11211**

Click here for full text details

**RCRA-LQG**
EPA Id: NYP004872160

---

**AF253**
**SW**
**1/8-1/4**
**0.190 mi.**
**1001 ft.**

**Relative:**
**Higher**

**CON EDISON - MANHOLE 2923** **NJ MANIFEST** **S120677903**
**ST MARKS AVE & WASHINGTON AVE** **N/A**
**BROOKLYN, NY 11211**

Click here for full text details

**NJ MANIFEST**
EPA Id: NYP004872160

**AF254**
**SW**
**1/8-1/4**
**0.190 mi.**
**1001 ft.**

**Relative:**
**Higher**

**CON ED**
**ST MARKS AVE & WASHINGTON AVE**
**BROOKLYN, NY 11238**

**NY MANIFEST** | **S118563716**
**N/A**

Click here for full text details

**NY MANIFEST**
EPA ID: NYP004874422

---

**AF255**
**SW**
**1/8-1/4**
**0.190 mi.**
**1001 ft.**

**Relative:**
**Higher**

**CON EDISON - MANHOLE 2923**
**ST MARKS AVE & WASHINGTON AVE**
**BROOKLYN, NY 11238**

**NJ MANIFEST** | **S120677924**
**N/A**

Click here for full text details

**NJ MANIFEST**
EPA Id: NYP004874422

---

**Y256**
**North**
**1/8-1/4**
**0.191 mi.**
**1006 ft.**

**Relative:**
**Lower**

**CON EDISON**
**FRONT OF 11-24 PUTNAM AV**
**BROOKLYN, NY 11221**

**NY MANIFEST** | **S117318600**
**N/A**

Click here for full text details

**NY MANIFEST**
EPA ID: NYP004661583

---

**AC257**
**South**
**1/8-1/4**
**0.191 mi.**
**1011 ft.**

**Relative:**
**Higher**

**CON EDISON SERVICE BOX: 41755**
**400 ST MARKS AVE**
**BROOKLYN, NY 11238**

**RCRA NonGen / NLR** | **1016967373**
**NY MANIFEST** | **NYP004409892**

Click here for full text details

**RCRA NonGen / NLR**
EPA Id: NYP004409892

**NY MANIFEST**
EPA ID: NYP004409892

---

**Z258**
**SSW**
**1/8-1/4**
**0.193 mi.**
**1018 ft.**

**Relative:**
**Higher**

**CON EDISON**
**661 WASHINGTON AVE**
**BROOKLYN, NY 11238**

**NY MANIFEST** | **S117737034**
**N/A**

Click here for full text details

**NY MANIFEST**
EPA ID: NYP004601548

**Z259**
**SSW**
**1/8-1/4**
**0.193 mi.**
**1020 ft.**

**Relative: Higher**

**CON EDISON SERVICE BOX: 41748**
**364 ST MARKS AVE**
**BROOKLYN, NY 11238**

**RCRA NonGen / NLR**
**NY MANIFEST**

**1016968218**
**NYP004418281**

Click here for full text details

**RCRA NonGen / NLR**
EPA Id: NYP004418281

**NY MANIFEST**
EPA ID: NYP004418281

---

**Y260**
**North**
**1/8-1/4**
**0.194 mi.**
**1023 ft.**

**Relative: Lower**

**435 GRAND AVE**
**435 GRAND AVE**
**BROOKLYN, NY 11238**

**NY AST**

**A100153972**
**N/A**

Click here for full text details

**NY AST**
Facility Id: 2-601892

---

**AB261**
**NE**
**1/8-1/4**
**0.194 mi.**
**1024 ft.**

**Relative: Lower**

**CON EDISON**
**1085 FULTON ST**
**BROOKLYN, NY 11238**

**NY MANIFEST**

**S117739665**
**N/A**

Click here for full text details

**NY MANIFEST**
EPA ID: NYP004727996

---

**AB262**
**NE**
**1/8-1/4**
**0.194 mi.**
**1024 ft.**

**Relative: Lower**

**CON EDISON**
**1085 FULTON ST**
**BROOKLYN, NY 11238**

**NJ MANIFEST**

**S120666944**
**N/A**

Click here for full text details

**NJ MANIFEST**
EPA Id: NYP004727996

---

**AB263**
**NE**
**1/8-1/4**
**0.194 mi.**
**1024 ft.**

**Relative: Lower**

**CON EDISON**
**1085 FULTON ST**
**BROOKLYN, NY 11238**

**RCRA NonGen / NLR**
**FINDS**
**ECHO**

**1018278050**
**NYP004727996**

Click here for full text details

**RCRA NonGen / NLR**
EPA Id: NYP004727996

**FINDS**

**CON EDISON (Continued)** **1018278050**

Registry ID:: 110067698539

**ECHO**

Registry ID: 110067698539

---

**AC264** **PUBLIC SCHOOL 22-BROOKLYN K022** **NY AST** **A100412833**
**SSE** **443 ST. MARKS AVENUE** **N/A**
**1/8-1/4** **BROOKLYN, NY 11226**
**0.194 mi.**
**1024 ft.**

**Relative:**
**Higher**

Click here for full text details

**NY AST**

Facility Id: 2-606276

---

**AG265** **CON EDISON SERVICE BOX: 14843** **RCRA NonGen / NLR** **1016968635**
**East** **1037 ATLANTIC AVE** **NY MANIFEST** **NYP004422606**
**1/8-1/4** **BROOKLYN, NY 11216**
**0.195 mi.**
**1032 ft.**

**Relative:**
**Lower**

Click here for full text details

**RCRA NonGen / NLR**

EPA Id: NYP004422606

**NY MANIFEST**

EPA ID: NYP004422606

---

**U266** **NYC DEP** **RCRA NonGen / NLR** **1014395433**
**SW** **333 ST MARKS AVE** **NY MANIFEST** **NYP003663275**
**1/8-1/4** **BROOKLYN, NY 11238**
**0.196 mi.**
**1037 ft.**

**Relative:**
**Higher**

Click here for full text details

**RCRA NonGen / NLR**

EPA Id: NYP003663275

**NY MANIFEST**

EPA ID: NYP003663275

---

**U267** **CONSOLIDATED EDISON** **NY MANIFEST** **S108650538**
**SW** **333 SAINT MARKS PL** **N/A**
**1/8-1/4** **BROOKLYN, NY 11201**
**0.196 mi.**
**1037 ft.**

**Relative:**
**Higher**

Click here for full text details

**NY MANIFEST**

EPA ID: NYP004150520

**AC268**
**South**
**1/8-1/4**
**0.199 mi.**
**1050 ft.**

**Relative:**
**Higher**

**CON EDISON SERVICE BOX: 41756**
**420 ST MARKS AVE**
**BROOKLYN, NY 11238**

**RCRA NonGen / NLR** **1016967369**
**NY MANIFEST** **NYP004409868**

Click here for full text details

**RCRA NonGen / NLR**
EPA Id: NYP004409868

**NY MANIFEST**
EPA ID: NYP004409868

---

**AE269**
**West**
**1/8-1/4**
**0.199 mi.**
**1051 ft.**

**Relative:**
**Higher**

**CON EDISON**
**876 PACIFIC ST**
**BROOKLYN, NY 11201**

**NY MANIFEST** **S116044213**
**N/A**

Click here for full text details

**NY MANIFEST**
EPA ID: NYP004406070

---

**AC270**
**South**
**1/8-1/4**
**0.200 mi.**
**1056 ft.**

**Relative:**
**Higher**

**CON EDISON SERVICE BOX: 41756**
**422 ST MARKS AVE**
**BROOKLYN, NY 11238**

**RCRA NonGen / NLR** **1017775188**
**NYP004530143**

Click here for full text details

**RCRA NonGen / NLR**
EPA Id: NYP004530143

---

**AC271**
**South**
**1/8-1/4**
**0.200 mi.**
**1056 ft.**

**Relative:**
**Higher**

**CON EDISON**
**422 ST MARKS AVE**
**BROOKLYN, NY 11238**

**NY MANIFEST** **S117060771**
**N/A**

Click here for full text details

**NY MANIFEST**
EPA ID: NYP004530143

---

**AC272**
**South**
**1/8-1/4**
**0.202 mi.**
**1067 ft.**

**Relative:**
**Higher**

**CON EDISON**
**424 ST MARKS AVE**
**BROOKLYN, NY 11238**

**NY MANIFEST** **S117061203**
**N/A**

Click here for full text details

**NY MANIFEST**
EPA ID: NYP004534871

**AC273**
**South**
**1/8-1/4**
**0.202 mi.**
**1067 ft.**

**Relative:**
**Higher**

**CON EDISON SERVICE BOX: 41751**
**424 ST MARKS AVE**
**BROOKLYN, NY 11238**

**RCRA NonGen / NLR**

**1017775644**
**NYP004534871**

Click here for full text details

**RCRA NonGen / NLR**
EPA Id: NYP004534871

---

**AH274**
**NW**
**1/8-1/4**
**0.203 mi.**
**1073 ft.**

**Relative:**
**Lower**

**863 ATLANTIC AVE REALTY HOLDINGS LLC**
**590 WASHINGTON AVENUE**
**BROOKLYN, NY 11238**

**NJ MANIFEST**

**S120679053**
**N/A**

Click here for full text details

**NJ MANIFEST**
EPA Id: NYR000216887

---

**AH275**
**NW**
**1/8-1/4**
**0.203 mi.**
**1073 ft.**

**Relative:**
**Lower**

**590-596 WASHINGTON AVENUE**
**590-596 WASHINGTON AVENUE**
**NEW YORK CITY, NY**

**NY VCP**

**S118943342**
**N/A**

Click here for full text details

---

**AH276**
**NW**
**1/8-1/4**
**0.203 mi.**
**1073 ft.**

**Relative:**
**Lower**

**863 ATLANTIC AVENUE REALTY HOLDINGS LLC**
**590-596 WASHINGTON AVE**
**BROOKLYN, NY 11238**

**NY MANIFEST**

**S117742297**
**N/A**

Click here for full text details

**NY MANIFEST**
EPA ID: NYR000216887

---

**AH277**
**NW**
**1/8-1/4**
**0.203 mi.**
**1073 ft.**

**Relative:**
**Lower**

**863 ATLANTIC AVE REALTY HOLDINGS LLC**
**590 WASHINGTON AVENUE**
**BROOKLYN, NY 11238**

**RCRA-LQG**

**1017780096**
**NYR000216887**

Click here for full text details

**RCRA-LQG**
EPA Id: NYR000216887

**AI278**
**WNW**
**1/8-1/4**
**0.203 mi.**
**1073 ft.**

**Relative:**
**Lower**

**CON EDISON SERVICE BOX: 33266**
**897 PACIFIC ST**
**BROOKLYN, NY 11238**

**RCRA NonGen / NLR**
**NY MANIFEST**

**1016967488**
**NYP004410957**

Click here for full text details

**RCRA NonGen / NLR**
EPA Id: NYP004410957

**NY MANIFEST**
EPA ID: NYP004410957

---

**AI279**
**West**
**1/8-1/4**
**0.204 mi.**
**1076 ft.**

**Relative:**
**Higher**

**CON EDISON**
**874 PACIFIC ST**
**BROOKLYN, NY 11201**

**NY MANIFEST**

**S117738421**
**N/A**

Click here for full text details

**NY MANIFEST**
EPA ID: NYP004714622

---

**AE280**
**WSW**
**1/8-1/4**
**0.205 mi.**
**1081 ft.**

**Relative:**
**Higher**

**REGENCY SILVER INC**
**52-58 UNDERHILL AVE**
**BROOKLYN, NY 11238**

**RCRA NonGen / NLR**
**FINDS**
**ECHO**

**1000207335**
**NYD001556273**

Click here for full text details

**RCRA NonGen / NLR**
EPA Id: NYD001556273

**FINDS**
Registry ID:: 110004335461

**ECHO**
Registry ID: 110004335461

---

**AH281**
**WNW**
**1/8-1/4**
**0.205 mi.**
**1083 ft.**

**Relative:**
**Lower**

**CON EDISON MANHOLE: 47164**
**580 WASHINGTON AVE OPPOSITE**
**BROOKLYN, NY 11238**

**RCRA NonGen / NLR**
**FINDS**
**ECHO**
**NY MANIFEST**

**1016677687**
**NYP004313631**

Click here for full text details

**RCRA NonGen / NLR**
EPA Id: NYP004313631

**FINDS**
Registry ID:: 110058877416

**ECHO**

**CON EDISON MANHOLE: 47164 (Continued)** **1016677687**

Registry ID: 110058877416

**NY MANIFEST**
EPA ID: NYP004313631

---

**AJ282**
**North**
**1/8-1/4**
**0.206 mi.**
**1089 ft.**

**Relative:**
**Lower**

**90 DOWNING STREET** **NY AST** **A100154032**
**90 DOWNING STREET** **N/A**
**BROOKLYN, NY 11238**

Click here for full text details

**NY AST**
Facility Id: 2-604223

---

**AH283**
**WNW**
**1/8-1/4**
**0.208 mi.**
**1098 ft.**

**Relative:**
**Lower**

**CON EDISON** **NY MANIFEST** **S118091450**
**578 WASHINGTON AVE & ATLANTIC** **N/A**
**BROOKLYN, NY 11215**

Click here for full text details

**NY MANIFEST**
EPA ID: NYP004798179

---

**284**
**North**
**1/8-1/4**
**0.209 mi.**
**1101 ft.**

**Relative:**
**Lower**

**CON EDISON SERVICE BOX: 20182** **RCRA NonGen / NLR** **1016677503**
**444 GRAND AVE** **FINDS** **NYP004311403**
**BROOKLYN, NY 11238** **ECHO**
**NY MANIFEST**

Click here for full text details

**RCRA NonGen / NLR**
EPA Id: NYP004311403

**FINDS**
Registry ID:: 110058875604

**ECHO**
Registry ID: 110058875604

**NY MANIFEST**
EPA ID: NYP004311403

**AE285**
**West**
**1/8-1/4**
**0.209 mi.**
**1102 ft.**

**Relative:**
**Higher**

**CON EDISON**
**745 DEAN ST**
**BROOKLYN, NY 11238**

**NY MANIFEST** **S113917501**
**N/A**

Click here for full text details

**NY MANIFEST**
EPA ID: NYP004332987

---

**AK286**
**WSW**
**1/8-1/4**
**0.209 mi.**
**1103 ft.**

**Relative:**
**Higher**

**CON EDISON SERVICE BOX: 43161**
**UNDERHILL AVE & BERGEN ST SW**
**BROOKLYN, NY 11238**

**RCRA NonGen / NLR** **1016966681**
**NY MANIFEST** **NYP004395273**

Click here for full text details

**RCRA NonGen / NLR**
EPA Id: NYP004395273

**NY MANIFEST**
EPA ID: NYP004395273

---

**AK287**
**WSW**
**1/8-1/4**
**0.209 mi.**
**1103 ft.**

**Relative:**
**Higher**

**CON EDISON SERVICE BOX: 43166**
**UNDERHILL AVE & BERGEN ST NW**
**BROOKLYN, NY 11238**

**RCRA NonGen / NLR** **1016966682**
**NY MANIFEST** **NYP004395281**

Click here for full text details

**RCRA NonGen / NLR**
EPA Id: NYP004395281

**NY MANIFEST**
EPA ID: NYP004395281

---

**AC288**
**South**
**1/8-1/4**
**0.210 mi.**
**1111 ft.**

**Relative:**
**Higher**

**CON EDISON**
**434 ST MARKS AV**
**BROOKLYN, NY 11238**

**NY MANIFEST** **S117318323**
**N/A**

Click here for full text details

**NY MANIFEST**
EPA ID: NYP004658415

**AF289**
**SW**
**1/8-1/4**
**0.211 mi.**
**1114 ft.**

**Relative:**
**Higher**

**CON EDISON**
**692 WASHINGTON AVE**
**BROOKLYN, NY 11238**

Click here for full text details

**NY MANIFEST**
EPA ID: NYP004562807

**Database(s):** NY MANIFEST
**EDR ID Number:** S117063831
**EPA ID Number:** N/A

---

**AF290**
**SW**
**1/8-1/4**
**0.211 mi.**
**1114 ft.**

**Relative:**
**Higher**

**CON EDISON SERVICE BOX: 47191**
**692 WASHINGTON AVE**
**BROOKLYN, NY 11238**

Click here for full text details

**RCRA NonGen / NLR**
EPA Id: NYP004562807

**Database(s):** RCRA NonGen / NLR
**EDR ID Number:** 1017778356
**EPA ID Number:** NYP004562807

---

**AD291**
**ENE**
**1/8-1/4**
**0.212 mi.**
**1120 ft.**

**Relative:**
**Lower**

**CON EDISON SERVICE BOX: 19805**
**1101 FULTON ST**
**BROOKLYN, NY 11238**

Click here for full text details

**RCRA NonGen / NLR**
EPA Id: NYP004561809

**FINDS**
Registry ID:: 110063834294

**Database(s):** RCRA NonGen / NLR, FINDS
**EDR ID Number:** 1017778256
**EPA ID Number:** NYP004561809

---

**AD292**
**ENE**
**1/8-1/4**
**0.212 mi.**
**1120 ft.**

**Relative:**
**Lower**

**CON EDISON**
**1101 FULTON ST**
**BROOKLYN, NY 11238**

Click here for full text details

**NY MANIFEST**
EPA ID: NYP004561809

**Database(s):** NY E DESIGNATION, NY MANIFEST
**EDR ID Number:** S108984291
**EPA ID Number:** N/A

---

**AL293**
**ENE**
**1/8-1/4**
**0.213 mi.**
**1126 ft.**

**Relative:**
**Lower**

**163 LEFFERTS PLACE HDFC**
**163 LEFFERTS PLACE**
**BROOKLYN, NY 11238**

Click here for full text details

**NY AST**
Facility Id: 2-608521

**Database(s):** NY AST
**EDR ID Number:** A100291572
**EPA ID Number:** N/A

**AH294**
**NW**
**1/8-1/4**
**0.213 mi.**
**1127 ft.**

**Relative:**
**Lower**

**CON EDISON**
**572 WASHINGTON AVE**
**BROOKLYN, NY 11238**

**RCRA NonGen / NLR**
**FINDS**
**ECHO**

**1019903143**
**NYP004781969**

Click here for full text details

**RCRA NonGen / NLR**
EPA Id: NYP004781969

**FINDS**
Registry ID:: 110069647243

**ECHO**
Registry ID: 110069647243

---

**AH295**
**NW**
**1/8-1/4**
**0.213 mi.**
**1127 ft.**

**Relative:**
**Lower**

**CON EDISON**
**572 WASHINGTON AVE**
**BROOKLYN, NY 11238**

**NY MANIFEST**

**S119075268**
**N/A**

Click here for full text details

**NY MANIFEST**
EPA ID: NYP004781969

---

**AH296**
**NW**
**1/8-1/4**
**0.213 mi.**
**1127 ft.**

**Relative:**
**Lower**

**CON EDISON**
**572 WASHINGTON AVE**
**BROOKLYN, NY 11238**

**NJ MANIFEST**

**S120671719**
**N/A**

Click here for full text details

**NJ MANIFEST**
EPA Id: NYP004781969

---

**AB297**
**NE**
**1/8-1/4**
**0.215 mi.**
**1136 ft.**

**Relative:**
**Lower**

**CON EDISON**
**535 CLASSON AVE**
**BROOKLYN, NY 11249**

**RCRA NonGen / NLR**
**FINDS**
**ECHO**

**1018279386**
**NYP004741914**

Click here for full text details

**RCRA NonGen / NLR**
EPA Id: NYP004741914

**FINDS**
Registry ID:: 110067690476

**ECHO**
Registry ID: 110067690476

**AB298**
**NE**
**1/8-1/4**
**0.215 mi.**
**1136 ft.**

**Relative:**
**Lower**

**CON EDISON**
**535 CLASSON AVE**
**BROOKLYN, NY 11249**

**NY MANIFEST** | **S117740998**
**N/A**

Click here for full text details

**NY MANIFEST**
EPA ID: NYP004741914

---

**AB299**
**NE**
**1/8-1/4**
**0.215 mi.**
**1136 ft.**

**Relative:**
**Lower**

**CON EDISON**
**535 CLASSON AVE**
**BROOKLYN, NY 11249**

**NJ MANIFEST** | **S120668209**
**N/A**

Click here for full text details

**NJ MANIFEST**
EPA Id: NYP004741914

---

**AH300**
**NW**
**1/8-1/4**
**0.216 mi.**
**1143 ft.**

**Relative:**
**Lower**

**CON EDISON**
**531 WASHINGTON AVE**
**BROOKLYN, NY 11238**

**NY MANIFEST** | **S121967244**
**N/A**

Click here for full text details

**NY MANIFEST**
EPA ID: NYP004692919

---

**AH301**
**NW**
**1/8-1/4**
**0.216 mi.**
**1143 ft.**

**Relative:**
**Lower**

**CON EDISON**
**531 WASHINGTON AVE**
**BROOKLYN, NY 11238**

**NY MANIFEST** | **S121967214**
**N/A**

Click here for full text details

**NY MANIFEST**
EPA ID: NYP004630588

---

**AH302**
**NW**
**1/8-1/4**
**0.216 mi.**
**1143 ft.**

**Relative:**
**Lower**

**CON EDISON SERVICE BOX: 47158**
**531 WASHINTON AVE**
**BROOKLYN, NY 11238**

**RCRA NonGen / NLR** | **1017779337**
**NYP004573283**

Click here for full text details

**RCRA NonGen / NLR**
EPA Id: NYP004573283

**AH303**
**NW**
**1/8-1/4**
**0.216 mi.**
**1143 ft.**

**Relative:**
**Lower**

**CON EDISON MANHOLE: 47158**
**531 WASHINGTON AVE**
**BROOKLYN, NY 11238**

**RCRA NonGen / NLR**
**FINDS**
**NY MANIFEST**

**1016677541**
**NYP004311809**

Click here for full text details

**RCRA NonGen / NLR**
EPA Id: NYP004311809

**FINDS**
Registry ID:: 110058875980

**NY MANIFEST**
EPA ID: NYP004311809

---

**AH304**
**NW**
**1/8-1/4**
**0.216 mi.**
**1143 ft.**

**Relative:**
**Lower**

**CON EDISON**
**531 WASHINGTON AV**
**BROOKLYN, NY 11201**

**NY MANIFEST**

**S121967221**
**N/A**

Click here for full text details

**NY MANIFEST**
EPA ID: NYP004638490

---

**AH305**
**NW**
**1/8-1/4**
**0.216 mi.**
**1143 ft.**

**Relative:**
**Lower**

**CON EDISON**
**531 WASHINTON AVE**
**BROOKLYN, NY 11238**

**NY MANIFEST**

**S121967180**
**N/A**

Click here for full text details

**NY MANIFEST**
EPA ID: NYP004573283

---

**AM306**
**SE**
**1/8-1/4**
**0.217 mi.**
**1147 ft.**

**Relative:**
**Higher**

**873-879 LLC**
**879 BERGEN STREET**
**BROOKLYN, NY 11238**

**NY AST**

**A100292828**
**N/A**

Click here for full text details

**NY AST**
Facility Id: 2-608291

**AG307**
**East**
**1/8-1/4**
**0.219 mi.**
**1154 ft.**

**Relative:**
**Lower**

**SLAW REALTY**
**1045 ATLANTIC AVENUE**
**BROOKLYN, NY 11238**

**NY AST** **U003397168**
**N/A**

Click here for full text details

**NY AST**
Facility Id: 2-603436

---

**AG308**
**East**
**1/8-1/4**
**0.219 mi.**
**1154 ft.**

**Relative:**
**Lower**

**VANCO ENVIRONMENTAL INC**
**1045 ATLANTIC AVE**
**BROOKLYN, NY 11238**

**RCRA NonGen / NLR** **1000175765**
**FINDS** **NYD980759435**
**ECHO**

Click here for full text details

**RCRA NonGen / NLR**
EPA Id: NYD980759435

**FINDS**
Registry ID:: 110004390196

**ECHO**
Registry ID: 110004390196

---

**AD309**
**ENE**
**1/8-1/4**
**0.219 mi.**
**1157 ft.**

**Relative:**
**Lower**

**FAMILY DOLLAR STORE #6208**
**1090 FULTON ST**
**BROOKLYN, NY 11238**

**NY E DESIGNATION** **S117676027**
**NY MANIFEST** **N/A**

Click here for full text details

**NY MANIFEST**
EPA ID: NYR000218719

---

**AD310**
**ENE**
**1/8-1/4**
**0.219 mi.**
**1157 ft.**

**Relative:**
**Lower**

**FAMILY DOLLAR STORE #6208**
**1090 FULTON ST**
**BROOKLYN, NY 11238**

**RCRA-CESQG** **1017788132**
**FINDS** **NYR000218719**
**ECHO**

Click here for full text details

**RCRA-CESQG**
EPA Id: NYR000218719

**FINDS**
Registry ID:: 110064382494

**ECHO**
Registry ID: 110064382494

**AD311**
**ENE**
**1/8-1/4**
**0.220 mi.**
**1159 ft.**

**Relative:**
**Lower**

**CON EDISON**
**CLAVER PL & FULTON ST**
**BROOKLYN, NY 11238**

**NJ MANIFEST** **S120671090**
**N/A**

Click here for full text details

**NJ MANIFEST**
EPA Id: NYP004774949

---

**AD312**
**ENE**
**1/8-1/4**
**0.220 mi.**
**1159 ft.**

**Relative:**
**Lower**

**CON EDISON**
**FULTON ST & CLAVER PL**
**BROOKLYN, NY 11238**

**NY MANIFEST** **S119074768**
**N/A**

Click here for full text details

**NY MANIFEST**
EPA ID: NYP004773537

---

**AD313**
**ENE**
**1/8-1/4**
**0.220 mi.**
**1159 ft.**

**Relative:**
**Lower**

**CON EDISON**
**CLAVER PL & FULTON ST**
**BROOKLYN, NY 11238**

**NY MANIFEST** **S119074850**
**N/A**

Click here for full text details

**NY MANIFEST**
EPA ID: NYP004774949

---

**AD314**
**ENE**
**1/8-1/4**
**0.220 mi.**
**1159 ft.**

**Relative:**
**Lower**

**CON EDISON**
**FULTON ST & CLAVER PL**
**BROOKLYN, NY 11238**

**NJ MANIFEST** **S120670969**
**N/A**

Click here for full text details

**NJ MANIFEST**
EPA Id: NYP004773537

---

**AD315**
**ENE**
**1/8-1/4**
**0.220 mi.**
**1159 ft.**

**Relative:**
**Lower**

**CON EDISON**
**CLAVER PL & FULTON ST**
**BROOKLYN, NY 11238**

**RCRA NonGen / NLR** **1019902538**
**NYP004774949**

Click here for full text details

**RCRA NonGen / NLR**
EPA Id: NYP004774949

**AD316**
**ENE**
**1/8-1/4**
**0.220 mi.**
**1159 ft.**

**Relative:**
**Lower**

**CON EDISON**
**FULTON ST & CLAVER PL**
**BROOKLYN, NY 11238**

**RCRA NonGen / NLR** | **1019902420**
**NYP004773537**

Click here for full text details

**RCRA NonGen / NLR**
EPA Id: NYP004773537

---

**AN317**
**ESE**
**1/8-1/4**
**0.220 mi.**
**1161 ft.**

**Relative:**
**Lower**

**CON EDISON**
**1091 PACIFIC ST**
**BROOKLYN, NY 11201**

**NY MANIFEST** | **S116045320**
**N/A**

Click here for full text details

**NY MANIFEST**
EPA ID: NYP004417689

---

**AO318**
**NNW**
**1/8-1/4**
**0.221 mi.**
**1165 ft.**

**Relative:**
**Lower**

**CON EDISON**
**FULTON ST & ST. JAMES PLACE**
**BROOKLYN, NY 11238**

**NY MANIFEST** | **S117315169**
**N/A**

Click here for full text details

**NY MANIFEST**
EPA ID: NYP004622965

---

**319**
**SW**
**1/8-1/4**
**0.222 mi.**
**1173 ft.**

**Relative:**
**Higher**

**WEATHER FUEL COMPANY**
**UNDERHILL + ST MARKS AVE**
**BROOKLYN, NY**

**NY LTANKS** | **S102662866**
**N/A**

Click here for full text details

**NY LTANKS**
Date Closed: 1997-06-04
Site ID: 254389
Program Number: 9613753

---

**AH320**
**WNW**
**1/8-1/4**
**0.223 mi.**
**1178 ft.**

**Relative:**
**Lower**

**CON EDISON**
**853 ATLANTIC AVE**
**BROOKLYN, NY 11238**

**NJ MANIFEST** | **S120676598**
**N/A**

Click here for full text details

**NJ MANIFEST**
EPA Id: NYP004837423

**AH321**
**WNW**
**1/8-1/4**
**0.223 mi.**
**1178 ft.**

**Relative: Lower**

**CON EDISON**
**853 ATLANTIC AVE**
**BROOKLYN, NY 11238**

**RCRA NonGen / NLR** **1019325554**
**NYP004837423**

Click here for full text details

**RCRA NonGen / NLR**
EPA Id: NYP004837423

---

**AH322**
**WNW**
**1/8-1/4**
**0.223 mi.**
**1178 ft.**

**Relative: Lower**

**LOT 69,TAXBLOCK 2012**
**853 ATLANTIC AVENUE**
**BROOKLYN, NY 11238**

**NY E DESIGNATION** **S108984110**
**NY MANIFEST** **N/A**

Click here for full text details

**NY MANIFEST**
EPA ID: NYP004837423

---

**AJ323**
**North**
**1/8-1/4**
**0.224 mi.**
**1185 ft.**

**Relative: Lower**

**APARTMENT BUILDING**
**82 DOWNING STREET**
**BROOKLYN, NY 11238**

**NY AST** **U003390353**
**N/A**

Click here for full text details

**NY AST**
Facility Id: 2-289523

---

**AF324**
**SSW**
**1/8-1/4**
**0.224 mi.**
**1185 ft.**

**Relative: Higher**

**CON EDISON SERVICE BOX: 47192**
**702 WASHINGTON AVE**
**BROOKLYN, NY 11238**

**RCRA NonGen / NLR** **1016968624**
**NY MANIFEST** **NYP004422481**

Click here for full text details

**RCRA NonGen / NLR**
EPA Id: NYP004422481

**NY MANIFEST**
EPA ID: NYP004422481

---

**AI325**
**WNW**
**1/8-1/4**
**0.226 mi.**
**1191 ft.**

**Relative: Lower**

**CON EDISON SERVICE BOX: 33267**
**887 PACIFIC ST**
**BROOKLYN, NY 11238**

**RCRA NonGen / NLR** **1016968219**
**NY MANIFEST** **NYP004418299**

Click here for full text details

**RCRA NonGen / NLR**
EPA Id: NYP004418299

**NY MANIFEST**

**CON EDISON SERVICE BOX: 33267 (Continued)** **1016968219**

EPA ID: NYP004418299

---

**AE326**
**West**
**1/8-1/4**
**0.226 mi.**
**1195 ft.**

**Relative:**
**Higher**

**CON EDISON MANHOLE: 2936**
**736 DEAN ST**
**BROOKLYN, NY 11238**

**RCRA NonGen / NLR** **1016968210**
**NY MANIFEST** **NYP004418208**

Click here for full text details

**RCRA NonGen / NLR**
EPA Id: NYP004418208

**NY MANIFEST**
EPA ID: NYP004418208

---

**AD327**
**NE**
**1/8-1/4**
**0.227 mi.**
**1200 ft.**

**Relative:**
**Lower**

**CON EDISON**
**40 CLAVER ST**
**BROOKLYN, NY 11238**

**NY MANIFEST** **S117740515**
**N/A**

Click here for full text details

**NY MANIFEST**
EPA ID: NYP004736849

---

**AD328**
**NE**
**1/8-1/4**
**0.227 mi.**
**1200 ft.**

**Relative:**
**Lower**

**CON EDISON**
**40 CLAVER ST**
**BROOKLYN, NY 11238**

**RCRA NonGen / NLR** **1018278899**
**FINDS** **NYP004736849**
**ECHO**

Click here for full text details

**RCRA NonGen / NLR**
EPA Id: NYP004736849

**FINDS**
Registry ID:: 110067683144

**ECHO**
Registry ID: 110067683144

---

**AD329**
**NE**
**1/8-1/4**
**0.227 mi.**
**1200 ft.**

**Relative:**
**Lower**

**CON EDISON**
**40 CLAVER ST**
**BROOKLYN, NY 11238**

**NJ MANIFEST** **S120667747**
**N/A**

Click here for full text details

**NJ MANIFEST**
EPA Id: NYP004736849

**AP330**
**SSW**
**1/8-1/4**
**0.228 mi.**
**1203 ft.**

**Relative:**
**Higher**

**425 PROSPECT HEIGHTS TENANTS CORP**
**425 PROSPECT PLACE**
**BROOKLYN, NY 11238**

**NY LTANKS**
**NY UST**

**U001837518**
**N/A**

Click here for full text details

**NY LTANKS**
Date Closed: 2006-05-30
Site ID: 343689
Program Number: 0500649

---

**AQ331**
**SSE**
**1/8-1/4**
**0.229 mi.**
**1209 ft.**

**Relative:**
**Higher**

**CON EDISON**
**CLASSON AVE & ST MARKS AVE**
**BROOKLYN, NY 11238**

**NY MANIFEST**

**S117060880**
**N/A**

Click here for full text details

**NY MANIFEST**
EPA ID: NYP004531364

---

**AQ332**
**SSE**
**1/8-1/4**
**0.229 mi.**
**1209 ft.**

**Relative:**
**Higher**

**CON EDISON**
**ST MARKS & CLASSON AVE**
**BROOKLYN, NY 11238**

**RCRA NonGen / NLR**
**FINDS**
**ECHO**

**1018281005**
**NYP004759262**

Click here for full text details

**RCRA NonGen / NLR**
EPA Id: NYP004759262

**FINDS**
Registry ID:: 110067686285

**ECHO**
Registry ID: 110067686285

---

**AQ333**
**SSE**
**1/8-1/4**
**0.229 mi.**
**1209 ft.**

**Relative:**
**Higher**

**CON EDISON MANHOLE: 4568**
**ST MARKS & CLASSON AVE**
**BROOKLYN, NY 11210**

**RCRA NonGen / NLR**

**1016450141**
**NYP004291373**

Click here for full text details

**RCRA NonGen / NLR**
EPA Id: NYP004291373

**AQ334**
**SSE**
**1/8-1/4**
**0.229 mi.**
**1209 ft.**

**Relative:**
**Higher**

**CON EDISON**
**ST MARKS & CLASSON AVE**
**BROOKLYN, NY 11238**

**NJ MANIFEST** | **S120669713**
**N/A**

Click here for full text details

**NJ MANIFEST**
EPA Id: NYP004759262

---

**AQ335**
**SSE**
**1/8-1/4**
**0.229 mi.**
**1209 ft.**

**Relative:**
**Higher**

**CON EDISON**
**ST MARKS & CLASSON AVE**
**BROOKLYN, NY 11238**

**NY MANIFEST** | **S118088369**
**N/A**

Click here for full text details

**NY MANIFEST**
EPA ID: NYP004759262

---

**AQ336**
**SSE**
**1/8-1/4**
**0.229 mi.**
**1209 ft.**

**Relative:**
**Higher**

**CON EDISON**
**ST MARKS AVE & CLASSON AVE**
**BROOKLYN, NY 11238**

**NY MANIFEST** | **S117067367**
**N/A**

Click here for full text details

**NY MANIFEST**
EPA ID: NYP004601589

---

**AQ337**
**SSE**
**1/8-1/4**
**0.229 mi.**
**1209 ft.**

**Relative:**
**Higher**

**CON EDISON**
**SAINT MARKS AVE & CLASSON AVE**
**BROOKLYN, NY 11215**

**NJ MANIFEST** | **S120676239**
**N/A**

Click here for full text details

**NJ MANIFEST**
EPA Id: NYP004833352

---

**AQ338**
**SSE**
**1/8-1/4**
**0.229 mi.**
**1209 ft.**

**Relative:**
**Higher**

**CON EDISON SERVICE BOX: 41758**
**CLASSON AVE & ST MARKS AVE**
**BROOKLYN, NY 11238**

**RCRA NonGen / NLR** | **1017775308**
**NYP004531364**

Click here for full text details

**RCRA NonGen / NLR**
EPA Id: NYP004531364

**AQ339**
**SSE**
**1/8-1/4**
**0.229 mi.**
**1209 ft.**

**Relative:**
**Higher**

**CON EDISON**
**SAINT MARKS AVE & CLASSON AVE**
**BROOKLYN, NY 11215**

**RCRA NonGen / NLR** **1019907374**
**NYP004833352**

Click here for full text details

**RCRA NonGen / NLR**
EPA Id: NYP004833352

---

**AI340**
**WNW**
**1/8-1/4**
**0.229 mi.**
**1210 ft.**

**Relative:**
**Lower**

**CON EDISON SERVICE BOX: 33263**
**885 PACIFIC ST**
**BROOKLYN, NY 11238**

**RCRA NonGen / NLR** **1016967489**
**NY MANIFEST** **NYP004410965**

Click here for full text details

**RCRA NonGen / NLR**
EPA Id: NYP004410965

**NY MANIFEST**
EPA ID: NYP004410965

---

**AP341**
**South**
**1/8-1/4**
**0.229 mi.**
**1211 ft.**

**Relative:**
**Higher**

**PRIVATE RESIDENCE**
**431 PROSPECT PLACE**
**BROOKLYN, NY**

**NY LTANKS** **S108299061**
**N/A**

Click here for full text details

**NY LTANKS**
Date Closed: 2007-01-11
Site ID: 374657
Program Number: 0610260

---

**AM342**
**SE**
**1/8-1/4**
**0.230 mi.**
**1215 ft.**

**Relative:**
**Higher**

**CON EDISON SERVICE BOX: 19294**
**986 DEAN ST**
**BROOKLYN, NY 11238**

**RCRA NonGen / NLR** **1016968557**
**NY MANIFEST** **NYP004421814**

Click here for full text details

**RCRA NonGen / NLR**
EPA Id: NYP004421814

**NY MANIFEST**
EPA ID: NYP004421814

**AI343**
**West**
**1/8-1/4**
**0.232 mi.**
**1226 ft.**

**Relative:**
**Higher**

**SR. JOSEPH CHURCH**
**856 PACIFIC ST**
**BROOKLYN, NY 11238**

**NY UST** **U000408593**
**N/A**

Click here for full text details

---

**AG344**
**East**
**1/8-1/4**
**0.233 mi.**
**1231 ft.**

**Relative:**
**Lower**

**TARMAC AUTO BODY CENTER INC**
**1053 ATLANTIC AVE**
**BROOKLYN, NY 11238**

**RCRA NonGen / NLR** **1004762724**
**FINDS** **NYR000099820**
**ECHO**

Click here for full text details

**RCRA NonGen / NLR**
EPA Id: NYR000099820

**FINDS**
Registry ID:: 110012235722

**ECHO**
Registry ID: 110012235722

---

**AF345**
**SW**
**1/8-1/4**
**0.234 mi.**
**1233 ft.**

**Relative:**
**Higher**

**497 REALTY LLC**
**373 PROSPECT AVENUE**
**BROOKLYN, NY 11215**

**NY AST** **A100292447**
**N/A**

Click here for full text details

**NY AST**
Facility Id: 2-608307

---

**AN346**
**ESE**
**1/8-1/4**
**0.235 mi.**
**1239 ft.**

**Relative:**
**Lower**

**1102 ATLANTIC AVE**
**1102 ATLANTIC AVENUE**
**BROOKLYN, NY 11238**

**NY UST** **U004194428**
**N/A**

Click here for full text details

---

**AR347**
**NNE**
**1/8-1/4**
**0.236 mi.**
**1248 ft.**

**Relative:**
**Lower**

**CON EDISON SERVICE BOX: 21260**
**61 IRVING PL**
**BROOKLYN, NY 11238**

**RCRA NonGen / NLR** **1016963892**
**NY MANIFEST** **NYP004368577**

Click here for full text details

**RCRA NonGen / NLR**
EPA Id: NYP004368577

**NY MANIFEST**

**CON EDISON SERVICE BOX: 21260 (Continued)** **1016963892**

EPA ID: NYP004368577

---

**348**
**NE**
**1/8-1/4**
**0.237 mi.**
**1249 ft.**

**Relative:**
**Lower**

**CON EDISON** **NY MANIFEST** **S120959332**
**513-555 CLASSON AVE** **N/A**
**BROOKLYN, NY 11238**

Click here for full text details

**NY MANIFEST**
EPA ID: NYP005069603

---

**AN349**
**ESE**
**1/8-1/4**
**0.237 mi.**
**1251 ft.**

**Relative:**
**Higher**

**CON EDISON SERVICE BOX: 33293** **RCRA NonGen / NLR** **1016968232**
**1082 PACIFIC ST** **NY MANIFEST** **NYP004418422**
**BROOKLYN, NY 11216**

Click here for full text details

**RCRA NonGen / NLR**
EPA Id: NYP004418422

**NY MANIFEST**
EPA ID: NYP004418422

---

**AS350**
**SSW**
**1/8-1/4**
**0.237 mi.**
**1251 ft.**

**Relative:**
**Higher**

**CON EDISON** **NY MANIFEST** **S117067191**
**391 PROSPECT PL** **N/A**
**BROOKLYN, NY 11238**

Click here for full text details

**NY MANIFEST**
EPA ID: NYP004599320

---

**AS351**
**SSW**
**1/8-1/4**
**0.237 mi.**
**1251 ft.**

**Relative:**
**Higher**

**CON EDISON** **NY MANIFEST** **S117066129**
**391 PROSPECT PL** **N/A**
**BROOKLYN, NY 11238**

Click here for full text details

**NY MANIFEST**
EPA ID: NYP004587515

**AK352**
**WSW**
**1/8-1/4**
**0.237 mi.**
**1253 ft.**

**Relative:**
**Higher**

**NYC DEPT OF ED - PUBLIC SCHOOL 9K TEUNIS SOLOMON**
**80 UNDERHILL AVE**
**BROOKLYN, NY 11238**

**RCRA NonGen / NLR**
**NY MANIFEST**

**1014919495**
**NYR000182832**

Click here for full text details

**RCRA NonGen / NLR**
EPA Id: NYR000182832

**NY MANIFEST**
EPA ID: NYR000182832

---

**AK353**
**WSW**
**1/8-1/4**
**0.237 mi.**
**1253 ft.**

**Relative:**
**Higher**

**P.S. 9 - BROOKLYN K009**
**80 UNDERHILL AVENUE**
**BROOKLYN, NY 11238**

**NY AST**

**U003394294**
**N/A**

Click here for full text details

**NY AST**
Facility Id: 2-355852

---

**AM354**
**SE**
**1/8-1/4**
**0.238 mi.**
**1255 ft.**

**Relative:**
**Higher**

**880 BERGEN ST**
**880 BERGEN ST.**
**BROOKLYN, NY 11238**

**NY AST**

**A100317715**
**N/A**

Click here for full text details

**NY AST**
Facility Id: 2-610715

---

**AT355**
**ENE**
**1/8-1/4**
**0.238 mi.**
**1255 ft.**

**Relative:**
**Lower**

**NYCDEP**
**1113 FULTON ST**
**BROOKLYN, NY**

**NY MANIFEST**

**1009244343**
**N/A**

Click here for full text details

**NY MANIFEST**
EPA ID: NYP010001949

---

**AT356**
**ENE**
**1/8-1/4**
**0.240 mi.**
**1266 ft.**

**Relative:**
**Lower**

**INVERSO WAREHOUSING, INC.**
**35 CLAVER PLACE**
**BROOKLYN, NY 11210**

**NY AST**

**U004063185**
**N/A**

Click here for full text details

**NY AST**
Facility Id: 2-608394

**AR357**
**NNE**
**1/8-1/4**
**0.240 mi.**
**1267 ft.**

**Relative:**
**Lower**

**CON EDISON**
**5025 CLASSON AVE**
**BROOKLYN, NY 11217**

**NY MANIFEST** | **S118257073**
**N/A**

Click here for full text details

**NY MANIFEST**
EPA ID: NYP004796942

---

**AL358**
**East**
**1/8-1/4**
**0.241 mi.**
**1270 ft.**

**Relative:**
**Lower**

**CON EDISON SERVICE BOX: 29190**
**198 LEFFERTS PL**
**BROOKLYN, NY 11238**

**RCRA NonGen / NLR**
**NY MANIFEST** | **1016967104**
**NYP004407276**

Click here for full text details

**RCRA NonGen / NLR**
EPA Id: NYP004407276

**NY MANIFEST**
EPA ID: NYP004407276

---

**AU359**
**South**
**1/8-1/4**
**0.241 mi.**
**1272 ft.**

**Relative:**
**Higher**

**465 PROSPECT PLACE**
**465 PROSPECT PLACE**
**BROOKLYN, NY 11238**

**NY AST** | **A100175271**
**N/A**

Click here for full text details

**NY AST**
Facility Id: 2-601138

---

**AL360**
**East**
**1/8-1/4**
**0.241 mi.**
**1274 ft.**

**Relative:**
**Lower**

**CON EDISON SERVICE BOX: 29184**
**181 LEFFERTS PL**
**BROOKLYN, NY 11238**

**RCRA NonGen / NLR**
**NY MANIFEST** | **1016968533**
**NYP004421566**

Click here for full text details

**RCRA NonGen / NLR**
EPA Id: NYP004421566

**NY MANIFEST**
EPA ID: NYP004421566

**AT361**
**ENE**
**1/8-1/4**
**0.242 mi.**
**1276 ft.**

**Relative:**
**Lower**

**CON EDISON**
**28 CLAVER PL**
**BROOKLYN, NY 11215**

Database(s): **NJ MANIFEST**
EDR ID Number: **S120671109**
EPA ID Number: **N/A**

Click here for full text details

**NJ MANIFEST**
EPA Id: NYP004775169

---

**AT362**
**ENE**
**1/8-1/4**
**0.242 mi.**
**1276 ft.**

**Relative:**
**Lower**

**CON EDISON**
**28 CLAVER PL**
**BROOKLYN, NY 11215**

Database(s): **RCRA NonGen / NLR, FINDS, ECHO**
EDR ID Number: **1019902555**
EPA ID Number: **NYP004775169**

Click here for full text details

**RCRA NonGen / NLR**
EPA Id: NYP004775169

**FINDS**
Registry ID:: 110069688485

**ECHO**
Registry ID: 110069688485

---

**AT363**
**ENE**
**1/8-1/4**
**0.242 mi.**
**1276 ft.**

**Relative:**
**Lower**

**CON EDISON**
**28 CLAVER PL**
**BROOKLYN, NY 11215**

Database(s): **NY MANIFEST**
EDR ID Number: **S118089907**
EPA ID Number: **N/A**

Click here for full text details

**NY MANIFEST**
EPA ID: NYP004775169

---

**AO364**
**NW**
**1/8-1/4**
**0.242 mi.**
**1277 ft.**

**Relative:**
**Lower**

**MEGA DRY CLEANERS**
**916 FULTON ST**
**BROOKLYN, NY 11238**

Database(s): **RCRA-CESQG, FINDS, ECHO, NY MANIFEST**
EDR ID Number: **1000890204**
EPA ID Number: **NY0000277285**

Click here for full text details

**RCRA-CESQG**
EPA Id: NY0000277285

**FINDS**
Registry ID:: 110004314947

**ECHO**
Registry ID: 110004314947

**NY MANIFEST**

**MEGA DRY CLEANERS (Continued)** **1000890204**

EPA ID: NY0000277285

---

**AO365**
**NW**
**1/8-1/4**
**0.242 mi.**
**1277 ft.**

**Relative:**
**Lower**

**MEGA CLEANERS** **NY DRYCLEANERS** **S106435813**
**916 FULTON STREET** **N/A**
**BROOKLYN, NY 11238**

Click here for full text details

**NY DRYCLEANERS**
Facility Id: 2-6103-00192

---

**AU366**
**South**
**1/8-1/4**
**0.243 mi.**
**1282 ft.**

**Relative:**
**Higher**

**469 PROSPECT PLACE** **NY AST** **A100292408**
**469 PROSPECT PLACE** **N/A**
**BROOKLYN, NY 11238**

Click here for full text details

**NY AST**
Facility Id: 2-607376

---

**AH367**
**WNW**
**1/8-1/4**
**0.243 mi.**
**1282 ft.**

**Relative:**
**Lower**

**CON EDISON** **NJ MANIFEST** **S120678614**
**551 WAVERLY AVE** **N/A**
**KINGS, NY 11238**

Click here for full text details

**NJ MANIFEST**
EPA Id: NYP004885170

---

**AH368**
**WNW**
**1/8-1/4**
**0.243 mi.**
**1282 ft.**

**Relative:**
**Lower**

**CON EDISON** **RCRA NonGen / NLR** **1019326089**
**551 WAVERLY AVE** **NYP004885170**
**KINGS, NY 11238**

Click here for full text details

**RCRA NonGen / NLR**
EPA Id: NYP004885170

---

**AH369**
**WNW**
**1/8-1/4**
**0.243 mi.**
**1282 ft.**

**Relative:**
**Lower**

**CON ED** **NY MANIFEST** **S118563837**
**551 WAVERLY AVE** **N/A**
**KINGS, NY 11238**

Click here for full text details

**NY MANIFEST**
EPA ID: NYP004885170

**AH370**
**WNW**
**1/8-1/4**
**0.243 mi.**
**1282 ft.**

**Relative:**
**Lower**

**551 WAVERLY AVE/BKLYN**
**551 WAVERLY AVENUE**
**BROOKLYN, NY**

**NY LTANKS**
**NY E DESIGNATION**

**S106703409**
**N/A**

Click here for full text details

**NY LTANKS**
Date Closed: 1990-01-05
Site ID: 141999
Program Number: 8909618

---

**AH371**
**WNW**
**1/8-1/4**
**0.244 mi.**
**1288 ft.**

**Relative:**
**Lower**

**555 WAVERLY AVENUE**
**555 WAVERLY AVENUE**
**NEW YORK CITY, NY**

**NY VCP**

**S118943426**
**N/A**

Click here for full text details

---

**AV372**
**West**
**1/8-1/4**
**0.246 mi.**
**1297 ft.**

**Relative:**
**Higher**

**CON EDISON**
**721 DEAN ST**
**BROOKLYN, NY 11238**

**RCRA NonGen / NLR**
**FINDS**
**ECHO**

**1019902950**
**NYP004779765**

Click here for full text details

**RCRA NonGen / NLR**
EPA Id: NYP004779765

**FINDS**
Registry ID:: 110069702049

**ECHO**
Registry ID: 110069702049

---

**AV373**
**West**
**1/8-1/4**
**0.246 mi.**
**1297 ft.**

**Relative:**
**Higher**

**CON EDISON**
**721 DEAN ST**
**BROOKLYN, NY 11238**

**NY MANIFEST**

**S118090352**
**N/A**

Click here for full text details

**NY MANIFEST**
EPA ID: NYP004779765

**AV374**
**West**
**1/8-1/4**
**0.246 mi.**
**1297 ft.**

**Relative:**
**Higher**

**CON EDISON**
**721 DEAN ST**
**BROOKLYN, NY 11238**

**NJ MANIFEST** | **S120671526**
**N/A**

Click here for full text details

**NJ MANIFEST**
EPA Id: NYP004779765

---

**AJ375**
**North**
**1/8-1/4**
**0.248 mi.**
**1311 ft.**

**Relative:**
**Lower**

**CON EDISION**
**70 DOWNING ST**
**BROOKLYN, NY 11238**

**NY MANIFEST** | **S116550195**
**N/A**

Click here for full text details

**NY MANIFEST**
EPA ID: NYP004484382

---

**AJ376**
**North**
**1/8-1/4**
**0.248 mi.**
**1311 ft.**

**Relative:**
**Lower**

**CON EDISON SERVICE BOX: 17569**
**70 DOWNING ST**
**BROOKLYN, NY 11238**

**RCRA NonGen / NLR** | **1017771498**
**NYP004484382**

Click here for full text details

**RCRA NonGen / NLR**
EPA Id: NYP004484382

---

**AS377**
**SW**
**1/8-1/4**
**0.249 mi.**
**1314 ft.**

**Relative:**
**Higher**

**CON ED**
**359 PROSPECT PL & WASHINGTON A**
**BROOKLYN, NY 11218**

**NY MANIFEST** | **S118257791**
**N/A**

Click here for full text details

**NY MANIFEST**
EPA ID: NYP004806113

---

**378**
**East**
**1/8-1/4**
**0.249 mi.**
**1314 ft.**

**Relative:**
**Higher**

**CON EDISON SERVICE BOX: 14849**
**1061 ATLANTIC AVE**
**BROOKLYN, NY 11216**

**RCRA NonGen / NLR** | **1016968636**
**NY MANIFEST** | **NYP004422614**

Click here for full text details

**RCRA NonGen / NLR**
EPA Id: NYP004422614

**NY MANIFEST**
EPA ID: NYP004422614

**379**
**NW**
**1/8-1/4**
**0.249 mi.**
**1316 ft.**

**Relative:**
**Lower**

**CON EDISON SERVICE BOX: 47162**
**544 WASHINGTON AVE**
**BROOKLYN, NY 11238**

**RCRA NonGen / NLR**
**FINDS**
**ECHO**
**NY MANIFEST**

**1016677265**
**NYP004308284**

Click here for full text details

**RCRA NonGen / NLR**
EPA Id: NYP004308284

**FINDS**
Registry ID:: 110058879110

**ECHO**
Registry ID: 110058879110

**NY MANIFEST**
EPA ID: NYP004308284

---

**AS380**
**SW**
**1/8-1/4**
**0.250 mi.**
**1318 ft.**

**Relative:**
**Higher**

**363 PROSPECT PLACE**
**363 PROSPECT PLACE**
**BROOKLYN, NY 11238**

**NY UST**

**U004194426**
**N/A**

Click here for full text details

---

**AN381**
**ESE**
**1/4-1/2**
**0.256 mi.**
**1352 ft.**

**Relative:**
**Lower**

**ATLANTIC AUTO SALES TRADING CORP**
**1120 ATLANTIC AVE**
**BROOKLYN, NY 11238**

**NY SWF/LF**

**S108145678**
**N/A**

Click here for full text details

---

**382**
**SSE**
**1/4-1/2**
**0.272 mi.**
**1436 ft.**

**Relative:**
**Higher**

**INTERFAITH MEDICAL CENTER**
**488 ST MARKS PLACE**
**BROOKLYN, NY**

**NY LTANKS**
**NY Spills**

**S102149580**
**N/A**

Click here for full text details

**NY LTANKS**
Date Closed: 1995-03-15
Date Closed: 1995-02-25
Site ID: 267376
Site ID: 119820
Site ID: 251841
Program Number: 9414991
Program Number: 9415043
Program Number: 9416993

**NY Spills**

**INTERFAITH MEDICAL CENTER (Continued)** **S102149580**

Date Closed: 1995-03-15
Date Closed: 1996-11-22
Spill Number: 9415003
Spill Number: 9510593
Site ID: 101179
Site ID: 101180

---

**AW383**
**WNW**
**1/4-1/2**
**0.273 mi.**
**1439 ft.**

**Relative:**
**Lower**

**PARTS EXPRESS II INC**
**860-64 ATLANTIC AVE**
**BROOKLYN, NY 11238**

**NY SWF/LF** **S108146048**
**N/A**

Click here for full text details

---

**AW384**
**WNW**
**1/4-1/2**
**0.274 mi.**
**1449 ft.**

**Relative:**
**Lower**

**VERIZON NEW YORK INC-NY-35304**
**547 CLINTON AVENUE**
**BROOKLYN, NY 11238**

**NY LTANKS**
**NY TANKS**
**NY Spills**
**NY MANIFEST**

**S106721662**
**N/A**

Click here for full text details

**NY LTANKS**
Date Closed: 2000-12-04
Site ID: 281899
Program Number: 9111872

**NY TANKS**
Site Status: Active
Facility Id: 2-344451

**NY Spills**
Date Closed: 2005-01-06
Spill Number: 0408695
Site ID: 333432

**NY MANIFEST**
EPA ID: NYP004126546

---

**385**
**NNW**
**1/4-1/2**
**0.284 mi.**
**1498 ft.**

**Relative:**
**Lower**

**191 ST JAMES PL.**
**191 ST JAMES PLACE**
**BROOKLYN, NY**

**NY LTANKS** **S102660640**
**N/A**

Click here for full text details

**NY LTANKS**
Date Closed: 1993-06-14
Site ID: 178145
Program Number: 9303316

**386**
**West**
**1/4-1/2**
**0.297 mi.**
**1566 ft.**

**Relative:**
**Higher**

**ST JOSEPH'S SRO**
**683 DEAN ST**
**BROOKLYN, NY**

**NY LTANKS** **S105997561**
**N/A**

Click here for full text details

**NY LTANKS**
Date Closed: 2003-12-08
Site ID: 247771
Program Number: 0209294

---

**AX387**
**SW**
**1/4-1/2**
**0.299 mi.**
**1581 ft.**

**Relative:**
**Higher**

**316 PROSPECT PLACE/BKLYN**
**316 PROSPECT PLACE**
**NEW YORK CITY, NY**

**NY LTANKS** **S100166787**
**N/A**

Click here for full text details

**NY LTANKS**
Date Closed: 1990-03-28
Site ID: 307949
Program Number: 8912288

---

**AY388**
**SSE**
**1/4-1/2**
**0.301 mi.**
**1587 ft.**

**Relative:**
**Higher**

**CLOSED-LACKOF RECENT INFO**
**520 PROSPECT PLACE**
**BROOKLYN, NY**

**NY LTANKS** **S106703269**
**N/A**

Click here for full text details

**NY LTANKS**
Date Closed: 2003-03-05
Site ID: 267462
Site ID: 324880
Program Number: 8803194
Program Number: 8804812

---

**AX389**
**SW**
**1/4-1/2**
**0.302 mi.**
**1594 ft.**

**Relative:**
**Higher**

**APT BUILDING - TTF**
**307 PROSPECT PLACE**
**BROOKLYN, NY**

**NY LTANKS** **S112231242**
**N/A**

Click here for full text details

**NY LTANKS**
Date Closed: 2017-08-08
Site ID: 469296
Program Number: 1206302

**AY390**
**SSE**
**1/4-1/2**
**0.305 mi.**
**1613 ft.**

**Relative:**
**Higher**

**CASSENA NURSING HOME**
**727 CLASSON AVE**
**BROOKLYN, NY**

**NY LTANKS** **S121464540**
**N/A**

Click here for full text details

**NY LTANKS**
Date Closed: 2018-02-01
Site ID: 565379
Program Number: 1708947

---

**AZ391**
**East**
**1/4-1/2**
**0.309 mi.**
**1629 ft.**

**Relative:**
**Lower**

**SPILL NUMBER 9811791**
**541 FRANKLIN AVE**
**BROOKLYN, NY**

**NY LTANKS** **S104619893**
**NY Spills** **N/A**

Click here for full text details

**NY LTANKS**
Date Closed: 1999-03-12
Site ID: 101188
Program Number: 9811791

**NY Spills**
Date Closed: 1999-03-12
Spill Number: 9811801
Site ID: 245164

---

**392**
**WSW**
**1/4-1/2**
**0.313 mi.**
**1653 ft.**

**Relative:**
**Higher**

**276 ST MARKS AVE/N Y TEL**
**276 ST. MARK'S AVENUE**
**BROOKLYN, NY**

**NY LTANKS** **S100177507**
**NY Spills** **N/A**

Click here for full text details

**NY LTANKS**
Date Closed: 2000-04-28
Site ID: 94412
Program Number: 9110236

**NY Spills**
Date Closed: 2000-05-02
Spill Number: 0230015
Site ID: 228478

---

**AZ393**
**East**
**1/4-1/2**
**0.315 mi.**
**1662 ft.**

**Relative:**
**Higher**

**1134-1152 FULTON STREET**
**1134-1152 FULTON STREET**
**NEW YORK CITY, NY**

**NY VCP** **S118943562**
**N/A**

Click here for full text details

| Map ID / Direction / Distance / Elevation | Site | Database(s) | EDR ID Number / EPA ID Number |
|---|---|---|---|
| **BA394**<br>**ESE**<br>**1/4-1/2**<br>**0.316 mi.**<br>**1666 ft.**<br><br>**Relative:**<br>**Higher** | **592 FRANKLIN AVE**<br>**RESIDENTS**<br>**BROOKLYN, NY**<br><br>Click here for full text details<br><br>**NY LTANKS**<br>Date Closed: 1997-08-22<br>Site ID: 212630<br>Program Number: 9706260 | **NY LTANKS** | **S102663525**<br>**N/A** |
| **395**<br>**SSW**<br>**1/4-1/2**<br>**0.317 mi.**<br>**1676 ft.**<br><br>**Relative:**<br>**Higher** | **CLOSED-LACKOF RECENT INFO**<br>**434 PARK PLACE**<br>**BROOKLYN, NY**<br><br>Click here for full text details<br><br>**NY LTANKS**<br>Date Closed: 2003-03-10<br>Site ID: 327341<br>Program Number: 9803013 | **NY LTANKS** | **S104619549**<br>**N/A** |
| **BB396**<br>**NW**<br>**1/4-1/2**<br>**0.319 mi.**<br>**1685 ft.**<br><br>**Relative:**<br>**Lower** | **882 FULTON STREET**<br>**882 FULTON STREET**<br>**NEW YORK CITY, NY**<br><br>Click here for full text details | **NY VCP** | **S118943362**<br>**N/A** |
| **BB397**<br>**NW**<br>**1/4-1/2**<br>**0.323 mi.**<br>**1707 ft.**<br><br>**Relative:**<br>**Lower** | **TANK TEST FAILURE**<br>**937 FULTON ST**<br>**BROOKLYN, NY**<br><br>Click here for full text details<br><br>**NY LTANKS**<br>Date Closed: 2014-01-03<br>Date Closed: 2009-10-28<br>Site ID: 488417<br>Site ID: 382178<br>Program Number: 1307732<br>Program Number: 0702450 | **NY LTANKS**<br>**NY E DESIGNATION** | **S108983995**<br>**N/A** |

**BC398**
**ENE**
**1/4-1/2**
**0.329 mi.**
**1735 ft.**

**Relative:**
**Lower**

**APT BUILDING TTF**
**34 JEFFERSON AVE**
**BROOKLYN, NY**

**NY LTANKS** **NY AST** | **U003396615** **N/A**

Click here for full text details

**NY LTANKS**
Date Closed: 2011-09-15
Site ID: 452979
Program Number: 1105327

**NY AST**
Facility Id: 2-602382

---

**399**
**SSE**
**1/4-1/2**
**0.332 mi.**
**1751 ft.**

**Relative:**
**Higher**

**INTERFAITH MEDICAL CTR - JEWISH HOSPITAL**
**555 PROSPECT PL**
**BROOKLYN, NY 11238**

**NY LTANKS** **NY Spills** **RCRA NonGen / NLR** **NY MANIFEST** | **1004758420** **NYD987000130**

Click here for full text details

**NY LTANKS**
Date Closed: 2015-09-14
Site ID: 159974
Program Number: 0004950

**NY Spills**
Date Closed: 1995-03-15
Spill Number: 9414998
Site ID: 159975

**RCRA NonGen / NLR**
EPA Id: NYD987000130

**NY MANIFEST**
EPA ID: NYD987000130

---

**400**
**WNW**
**1/4-1/2**
**0.336 mi.**
**1773 ft.**

**Relative:**
**Lower**

**805-825 ATLANTIC AVENUE**
**805-825 ATLANTIC AVENUE**
**BROOKLYN, NY 11238**

**NY BROWNFIELDS** | **S118950493** **N/A**

Click here for full text details

**NY BROWNFIELDS**
Site Code: 512855

**BA401**
**ESE**
**1/4-1/2**
**0.338 mi.**
**1784 ft.**

**Relative:**
**Lower**

**583 FRANKLIN AVENUE**
**583 FRANKLIN AVENUE**
**NEW YORK CITY, NY**

**NY VCP** **S118943543**
**N/A**

**Click here for full text details**

---

**402**
**North**
**1/4-1/2**
**0.341 mi.**
**1802 ft.**

**Relative:**
**Lower**

**NYC DEPT OF ED PUBLIC SCHOOL 56K**
**170 GATES AVE**
**BROOKLYN, NY 11238**

**NY LTANKS** **S104516259**
**NY Spills** **N/A**
**NY MANIFEST**

**Click here for full text details**

**NY LTANKS**
Date Closed: 2000-02-15
Site ID: 267891
Program Number: 9911611

**NY Spills**
Date Closed: 2011-03-10
Spill Number: 0910560
Site ID: 423321

**NY MANIFEST**
EPA ID: NYR000180539

---

**BC403**
**ENE**
**1/4-1/2**
**0.349 mi.**
**1844 ft.**

**Relative:**
**Lower**

**PUBLIC SCHOOL 3**
**50 JEFFERSON AVE**
**BROOKLYN, NY**

**NY LTANKS** **S103558124**
**NY Spills** **N/A**

**Click here for full text details**

**NY LTANKS**
Date Closed: 2003-10-09
Site ID: 108015
Program Number: 9809350

**NY Spills**
Date Closed: 2014-12-17
Date Closed: 2005-03-18
Spill Number: 1407344
Spill Number: 0413132
Site ID: 500853
Site ID: 338981

**BD404**
**SE**
**1/4-1/2**
**0.354 mi.**
**1867 ft.**

**Relative:**
**Higher**

**945 BERGEN STREET** | **NY VCP** | **S118943376**
**945 BERGEN STREET** | **N/A**
**NEW YORK CITY, NY**

Click here for full text details

---

**BD405**
**SE**
**1/4-1/2**
**0.354 mi.**
**1867 ft.**

**Relative:**
**Higher**

**945 BERGEN STREET** | **NY VCP** | **S118943387**
**945 BERGEN STREET** | **N/A**
**NEW YORK CITY, NY**

Click here for full text details

---

**BE406**
**NW**
**1/4-1/2**
**0.387 mi.**
**2041 ft.**

**Relative:**
**Lower**

**479 CLINTON AVE LLC** | **NY LTANKS** | **S117975730**
**479 CLINTON AVE** | **N/A**
**BROOKLYN, NY**

Click here for full text details

**NY LTANKS**
Date Closed: 2015-09-29
Site ID: 510401
Program Number: 1504072

---

**BE407**
**NW**
**1/4-1/2**
**0.387 mi.**
**2041 ft.**

**Relative:**
**Lower**

**900 FULTON ST/BKLYN** | **NY LTANKS** | **S102141863**
**900 FULTON STREET** | **NY Spills** | **N/A**
**NEW YORK CITY, NY**

Click here for full text details

**NY LTANKS**
Date Closed: 1990-02-22
Site ID: 275863
Program Number: 8911055

**NY Spills**
Date Closed: 1995-05-25
Spill Number: 9013121
Site ID: 275864

**408**
**NW**
**1/4-1/2**
**0.399 mi.**
**2108 ft.**

**Relative:**
**Lower**

**840 FULTON STREET**
**840 FULTON STREET**
**NEW YORK CITY, NY**

**NY VCP** **S118943537**
**N/A**

Click here for full text details

---

**409**
**WSW**
**1/4-1/2**
**0.412 mi.**
**2175 ft.**

**Relative:**
**Higher**

**651 VANDERBILT AVE/BKLYN**
**651 VANDERBILT AVE**
**BROOKLYN, NY**

**NY LTANKS** **S106703194**
**N/A**

Click here for full text details

**NY LTANKS**
Date Closed: 1993-11-05
Site ID: 209238
Program Number: 8710118

---

**410**
**East**
**1/4-1/2**
**0.422 mi.**
**2227 ft.**

**Relative:**
**Lower**

**EXXONMOBIL**
**1143 ATLANTIC AVENUE**
**BROOKLYN, NY 11216**

**NY LTANKS** **S102560459**
**NY Spills** **N/A**

Click here for full text details

**NY LTANKS**
Date Closed: 2015-10-20
Date Closed: 1995-05-04
Date Closed: 2004-02-09
Site ID: 256714
Site ID: 256715
Site ID: 256716
Site ID: 189676
Program Number: 8808500
Program Number: 8903292
Program Number: 8903335
Program Number: 9807751

**NY Spills**
Date Closed: 2012-03-09
Date Closed: 2010-11-09
Date Closed: 2005-10-05
Date Closed: 2006-03-20
Date Closed: 2003-07-29
Date Closed: 2004-02-09
Date Closed: 2008-09-30
Spill Number: 0912321
Spill Number: 0912250
Spill Number: 0507954
Spill Number: 0513211
Spill Number: 0111876
Spill Number: 9614595
Spill Number: 0800461
Site ID: 425205

**EXXONMOBIL (Continued)** **S102560459**

Site ID: 425131
Site ID: 353460
Site ID: 359660
Site ID: 189674
Site ID: 189675
Site ID: 396223

---

**411**
**NNW**
**1/4-1/2**
**0.423 mi.**
**2232 ft.**

**Relative:**
**Lower**

**SPILL NUMBER 0401949** **NY LTANKS** **S106471728**
**140 ST JAMES PLACE** **N/A**
**BROOKLYN, NY**

Click here for full text details

**NY LTANKS**
Date Closed: 2004-07-07
Site ID: 205850
Program Number: 0401949

---

**BF412**
**East**
**1/4-1/2**
**0.430 mi.**
**2271 ft.**

**Relative:**
**Lower**

**1190 FULTON STREET** **NY VCP** **S121133156**
**1190 FULTON STREET** **N/A**
**NEW YORK CITY, NY**

Click here for full text details

---

**413**
**WNW**
**1/4-1/2**
**0.432 mi.**
**2281 ft.**

**Relative:**
**Lower**

**ATLANTIC AVE AT CARLTON** **NY LTANKS** **S102619286**
**ATLANTIC AVE AT CARLTON** **N/A**
**BROOKLYN, NY**

Click here for full text details

**NY LTANKS**
Date Closed: 2003-02-24
Site ID: 330576
Program Number: 9701786

---

**414**
**West**
**1/4-1/2**
**0.446 mi.**
**2355 ft.**

**Relative:**
**Lower**

**ULANO CORP** **SEMS** **1000123536**
**601 BERGEN ST** **RCRA-SQG** **NYD001725878**
**BROOKLYN, NY** **NY CBS**
**NY Spills**
**FINDS**
**ECHO**
**NY MANIFEST**

Click here for full text details

**SEMS**
Site ID: 0206422
EPA Id: NYD001725878

**RCRA-SQG**

**ULANO CORP (Continued)** **1000123536**

EPA Id: NYD001725878

**NY CBS**
Facility Status: Unregulated/Closed
CBS Number: 2-000123

**NY Spills**
Date Closed: 2005-01-28
Spill Number: 9509566
Site ID: 146936

**FINDS**
Registry ID:: 110000323356

**ECHO**
Registry ID: 110000323356

**NY MANIFEST**
EPA ID: NYD001725878

---

**415**
**SSE**
**1/4-1/2**
**0.454 mi.**
**2397 ft.**

**Relative:**
**Higher**

**633 STERLING PL** **NY LTANKS** **S104619674**
**633 STERLING PL** **N/A**
**BROOKLYN, NY**

Click here for full text details

**NY LTANKS**
Date Closed: 2003-02-19
Site ID: 104466
Program Number: 9806900

---

**BF416**
**East**
**1/4-1/2**
**0.462 mi.**
**2441 ft.**

**Relative:**
**Lower**

**PRIVATE RESIDENCE** **NY LTANKS** **S102673280**
**1208 FULTON ST** **N/A**
**BROOKLYN, NY**

Click here for full text details

**NY LTANKS**
Date Closed: 1996-02-21
Site ID: 317962
Program Number: 9514874

| Map ID / Direction / Distance / Elevation | Site | Database(s) | EDR ID Number / EPA ID Number |
|---|---|---|---|
| **417**<br>**NE**<br>**1/2-1**<br>**0.575 mi.**<br>**3034 ft.**<br><br>**Relative:**<br>**Lower** | **1104-1106 BEDFORD AVENUE**<br>**1104-1106 BEDFORD AVENUE**<br>**BROOKLYN, NY 11216**<br><br>**Click here for full text details**<br><br>**NY SHWS**<br>Site Code: 545384 | **NY SHWS** | **S120706238**<br>**N/A** |

# GOVERNMENT RECORDS SEARCHED / DATA CURRENCY TRACKING

| St | Acronym | Full Name | Government Agency | Gov Date | Arvl. Date | Active Date |
|---|---|---|---|---|---|---|
| NY | AIRS | Air Emissions Data | Department of Environmental Conservation | 07/23/2018 | 07/23/2018 | 08/07/2018 |
| NY | AST | Petroleum Bulk Storage | Department of Environmental Conservation | 06/25/2018 | 06/28/2018 | 08/07/2018 |
| NY | BROWNFIELDS | Brownfields Site List | Department of Environmental Conservation | 08/09/2018 | 08/10/2018 | 08/30/2018 |
| NY | CBS | Chemical Bulk Storage Site Listing | Department of Environmental Conservation | 06/25/2018 | 06/28/2018 | 08/07/2018 |
| NY | CBS AST | Chemical Bulk Storage Database | NYSDEC | 01/01/2002 | 02/20/2002 | 03/22/2002 |
| NY | CBS UST | Chemical Bulk Storage Database | NYSDEC | 01/01/2002 | 02/20/2002 | 03/22/2002 |
| NY | COAL ASH | Coal Ash Disposal Site Listing | Department of Environmental Conservation | 06/29/2018 | 07/03/2018 | 08/07/2018 |
| NY | DEL SHWS | Delisted Registry Sites | Department of Environmental Conservation | 08/09/2018 | 08/10/2018 | 08/31/2018 |
| NY | DRYCLEANERS | Registered Drycleaners | Department of Environmental Conservation | 03/07/2018 | 03/30/2018 | 06/05/2018 |
| NY | E DESIGNATION | E DESIGNATION SITE LISTING | New York City Department of City Planning | 06/06/2018 | 06/26/2018 | 06/29/2018 |
| NY | ENG CONTROLS | Registry of Engineering Controls | Department of Environmental Conservation | 08/09/2018 | 08/10/2018 | 08/31/2018 |
| NY | ENV RES DECL | Environmental Restrictive Declarations | New York City Department of City Planning | 05/15/2018 | 06/26/2018 | 08/07/2018 |
| NY | ERP | Environmental Restoration Program Listing | Department of Environmental Conservation | 08/09/2018 | 08/10/2018 | 08/31/2018 |
| NY | Financial Assurance 1 | Financial Assurance Information Listing | Department of Environmental Conservation | 12/01/2017 | 01/02/2018 | 01/31/2018 |
| NY | Financial Assurance 2 | Financial Assurance Information Listing | Department of Environmental Conservation | 12/29/2017 | 04/06/2018 | 06/05/2018 |
| NY | HIST AST | Historical Petroleum Bulk Storage Database | Department of Environmental Conservation | 01/01/2002 | 06/02/2006 | 07/20/2006 |
| NY | HIST LTANKS | Listing of Leaking Storage Tanks | Department of Environmental Conservation | 01/01/2002 | 07/08/2005 | 07/14/2005 |
| NY | HIST SPILLS | SPILLS Database | Department of Environmental Conservation | 01/01/2002 | 07/08/2005 | 07/14/2005 |
| NY | HIST UST | Historical Petroleum Bulk Storage Database | Department of Environmental Conservation | 01/01/2002 | 06/02/2006 | 07/20/2006 |
| NY | HSWDS | Hazardous Substance Waste Disposal Site Inventory | Department of Environmental Conservation | 01/01/2003 | 10/20/2006 | 11/30/2006 |
| NY | INST CONTROL | Registry of Institutional Controls | Department of Environmental Conservation | 08/09/2018 | 08/10/2018 | 08/31/2018 |
| NY | LIENS | Spill Liens Information | Office of the State Comptroller | 08/08/2018 | 08/09/2018 | 08/31/2018 |
| NY | LTANKS | Spills Information Database | Department of Environmental Conservation | 08/09/2018 | 08/10/2018 | 08/31/2018 |
| NY | MOSF | Major Oil Storage Facility Site Listing | Department of Environmental Conservation | 06/25/2018 | 06/28/2018 | 08/07/2018 |
| NY | MOSF AST | Major Oil Storage Facilities Database | NYSDEC | 01/01/2002 | 02/20/2002 | 03/22/2002 |
| NY | MOSF UST | Major Oil Storage Facilities Database | NYSDEC | 01/01/2002 | 02/20/2002 | 03/22/2002 |
| NY | NY MANIFEST | Facility and Manifest Data | Department of Environmental Conservation | 07/01/2018 | 08/01/2018 | 08/31/2018 |
| NY | RES DECL | Restrictive Declarations Listing | NYC Department of City Planning | 11/18/2010 | 06/30/2014 | 07/21/2014 |
| NY | RGA HWS | Recovered Government Archive State Hazardous Waste Facilitie | Department of Environmental Conservation | | 07/01/2013 | 12/30/2013 |
| NY | RGA LF | Recovered Government Archive Solid Waste Facilities List | Department of Environmental Conservation | | 07/01/2013 | 01/10/2014 |
| NY | SHWS | Inactive Hazardous Waste Disposal Sites in New York State | Department of Environmental Conservation | 08/09/2018 | 08/10/2018 | 08/30/2018 |
| NY | SPDES | State Pollutant Discharge Elimination System | Department of Environmental Conservation | 07/18/2018 | 07/31/2018 | 08/07/2018 |
| NY | SPILLS | Spills Information Database | Department of Environmental Conservation | 08/09/2018 | 08/10/2018 | 08/31/2018 |
| NY | SPILLS 80 | SPILLS80 data from FirstSearch | FirstSearch | 11/02/2010 | 01/03/2013 | 03/07/2013 |
| NY | SPILLS 90 | SPILLS90 data from FirstSearch | FirstSearch | 12/14/2012 | 01/03/2013 | 02/12/2013 |
| NY | SWF/LF | Facility Register | Department of Environmental Conservation | 12/08/2017 | 01/02/2018 | 01/31/2018 |
| NY | SWRCY | Registered Recycling Facility List | Department of Environmental Conservation | 12/08/2017 | 01/02/2018 | 01/31/2018 |
| NY | SWTIRE | Registered Waste Tire Storage & Facility List | Department of Environmental Conservation | 02/27/2018 | 04/06/2018 | 06/08/2018 |
| NY | TANKS | Storage Tank Faciliy Listing | Department of Environmental Conservation | 06/25/2018 | 06/28/2018 | 08/07/2018 |
| NY | UIC | Underground Injection Control Wells | Department of Environmental Conservation | 06/04/2018 | 06/07/2018 | 06/29/2018 |
| NY | UST | Petroleum Bulk Storage (PBS) Database | Department of Environmental Conservation | 06/25/2018 | 06/28/2018 | 08/07/2018 |
| NY | VAPOR REOPENED | Vapor Intrusion Legacy Site List | Department of Environmenal Conservation | 01/01/2018 | 02/15/2018 | 03/27/2018 |
| NY | VCP | Voluntary Cleanup Agreements | Department of Environmental Conservation | 08/09/2018 | 08/10/2018 | 08/31/2018 |
| NY | VCP NYC | Voluntary Cleanup Program Listing NYC | New York City Office of Environmental Protect | 03/26/2018 | 03/29/2018 | 05/14/2018 |
| US | 2020 COR ACTION | 2020 Corrective Action Program List | Environmental Protection Agency | 09/30/2017 | 05/08/2018 | 07/20/2018 |
| US | ABANDONED MINES | Abandoned Mines | Department of Interior | 03/08/2018 | 03/13/2018 | 06/08/2018 |
| US | BRS | Biennial Reporting System | EPA/NTIS | 12/31/2015 | 02/22/2017 | 09/28/2017 |

# GOVERNMENT RECORDS SEARCHED / DATA CURRENCY TRACKING

| St | Acronym | Full Name | Government Agency | Gov Date | Arvl. Date | Active Date |
|---|---|---|---|---|---|---|
| US | COAL ASH DOE | Steam-Electric Plant Operation Data | Department of Energy | 12/31/2005 | 08/07/2009 | 10/22/2009 |
| US | COAL ASH EPA | Coal Combustion Residues Surface Impoundments List | Environmental Protection Agency | 07/01/2014 | 09/10/2014 | 10/20/2014 |
| US | CONSENT | Superfund (CERCLA) Consent Decrees | Department of Justice, Consent Decree Library | 03/31/2018 | 04/16/2018 | 06/29/2018 |
| US | CORRACTS | Corrective Action Report | EPA | 03/01/2018 | 03/28/2018 | 06/22/2018 |
| US | DEBRIS REGION 9 | Torres Martinez Reservation Illegal Dump Site Locations | EPA, Region 9 | 01/12/2009 | 05/07/2009 | 09/21/2009 |
| US | DOCKET HWC | Hazardous Waste Compliance Docket Listing | Environmental Protection Agency | 01/04/2018 | 01/19/2018 | 04/13/2018 |
| US | DOD | Department of Defense Sites | USGS | 12/31/2005 | 11/10/2006 | 01/11/2007 |
| US | DOT OPS | Incident and Accident Data | Department of Transporation, Office of Pipeli | 07/31/2012 | 08/07/2012 | 09/18/2012 |
| US | Delisted NPL | National Priority List Deletions | EPA | 05/13/2018 | 05/30/2018 | 06/22/2018 |
| US | ECHO | Enforcement & Compliance History Information | Environmental Protection Agency | 02/25/2018 | 03/17/2018 | 06/08/2018 |
| US | EDR Hist Auto | EDR Exclusive Historical Auto Stations | EDR, Inc. | | | |
| US | EDR Hist Cleaner | EDR Exclusive Historical Cleaners | EDR, Inc. | | | |
| US | EDR MGP | EDR Proprietary Manufactured Gas Plants | EDR, Inc. | | | |
| US | EPA WATCH LIST | EPA WATCH LIST | Environmental Protection Agency | 08/30/2013 | 03/21/2014 | 06/17/2014 |
| US | ERNS | Emergency Response Notification System | National Response Center, United States Coast | 03/19/2018 | 03/27/2018 | 06/08/2018 |
| US | FEDERAL FACILITY | Federal Facility Site Information listing | Environmental Protection Agency | 11/07/2016 | 01/05/2017 | 04/07/2017 |
| US | FEDLAND | Federal and Indian Lands | U.S. Geological Survey | 12/31/2005 | 02/06/2006 | 01/11/2007 |
| US | FEMA UST | Underground Storage Tank Listing | FEMA | 05/15/2017 | 05/30/2017 | 10/13/2017 |
| US | FINDS | Facility Index System/Facility Registry System | EPA | 02/21/2018 | 02/23/2018 | 03/23/2018 |
| US | FTTS | FIFRA/ TSCA Tracking System - FIFRA (Federal Insecticide, Fu | EPA/Office of Prevention, Pesticides and Toxi | 04/09/2009 | 04/16/2009 | 05/11/2009 |
| US | FTTS INSP | FIFRA/ TSCA Tracking System - FIFRA (Federal Insecticide, Fu | EPA | 04/09/2009 | 04/16/2009 | 05/11/2009 |
| US | FUDS | Formerly Used Defense Sites | U.S. Army Corps of Engineers | 01/31/2015 | 07/08/2015 | 10/13/2015 |
| US | FUELS PROGRAM | EPA Fuels Program Registered Listing | EPA | 02/20/2018 | 02/21/2018 | 03/23/2018 |
| US | FUSRAP | Formerly Utilized Sites Remedial Action Program | Department of Energy | 12/23/2016 | 12/27/2016 | 02/17/2017 |
| US | HIST FTTS | FIFRA/TSCA Tracking System Administrative Case Listing | Environmental Protection Agency | 10/19/2006 | 03/01/2007 | 04/10/2007 |
| US | HIST FTTS INSP | FIFRA/TSCA Tracking System Inspection & Enforcement Case Lis | Environmental Protection Agency | 10/19/2006 | 03/01/2007 | 04/10/2007 |
| US | HMIRS | Hazardous Materials Information Reporting System | U.S. Department of Transportation | 03/26/2018 | 03/27/2018 | 06/08/2018 |
| US | ICIS | Integrated Compliance Information System | Environmental Protection Agency | 11/18/2016 | 11/23/2016 | 02/10/2017 |
| US | IHS OPEN DUMPS | Open Dumps on Indian Land | Department of Health & Human Serivces, Indian | 04/01/2014 | 08/06/2014 | 01/29/2015 |
| US | INDIAN LUST R1 | Leaking Underground Storage Tanks on Indian Land | EPA Region 1 | 04/13/2018 | 05/18/2018 | 07/20/2018 |
| US | INDIAN LUST R10 | Leaking Underground Storage Tanks on Indian Land | EPA Region 10 | 04/12/2018 | 05/18/2018 | 07/20/2018 |
| US | INDIAN LUST R4 | Leaking Underground Storage Tanks on Indian Land | EPA Region 4 | 05/08/2018 | 05/18/2018 | 07/20/2018 |
| US | INDIAN LUST R5 | Leaking Underground Storage Tanks on Indian Land | EPA, Region 5 | 04/12/2018 | 05/18/2018 | 07/20/2018 |
| US | INDIAN LUST R6 | Leaking Underground Storage Tanks on Indian Land | EPA Region 6 | 04/01/2018 | 05/18/2018 | 07/20/2018 |
| US | INDIAN LUST R7 | Leaking Underground Storage Tanks on Indian Land | EPA Region 7 | 04/24/2018 | 05/18/2018 | 07/20/2018 |
| US | INDIAN LUST R8 | Leaking Underground Storage Tanks on Indian Land | EPA Region 8 | 04/25/2018 | 05/18/2018 | 07/20/2018 |
| US | INDIAN LUST R9 | Leaking Underground Storage Tanks on Indian Land | Environmental Protection Agency | 04/10/2018 | 05/18/2018 | 07/20/2018 |
| US | INDIAN ODI | Report on the Status of Open Dumps on Indian Lands | Environmental Protection Agency | 12/31/1998 | 12/03/2007 | 01/24/2008 |
| US | INDIAN RESERV | Indian Reservations | USGS | 12/31/2014 | 07/14/2015 | 01/10/2017 |
| US | INDIAN UST R1 | Underground Storage Tanks on Indian Land | EPA, Region 1 | 04/13/2018 | 05/18/2018 | 07/20/2018 |
| US | INDIAN UST R10 | Underground Storage Tanks on Indian Land | EPA Region 10 | 04/12/2018 | 05/18/2018 | 07/20/2018 |
| US | INDIAN UST R4 | Underground Storage Tanks on Indian Land | EPA Region 4 | 05/08/2018 | 05/18/2018 | 07/20/2018 |
| US | INDIAN UST R5 | Underground Storage Tanks on Indian Land | EPA Region 5 | 04/12/2018 | 05/18/2018 | 07/20/2018 |
| US | INDIAN UST R6 | Underground Storage Tanks on Indian Land | EPA Region 6 | 04/01/2018 | 05/18/2018 | 07/20/2018 |
| US | INDIAN UST R7 | Underground Storage Tanks on Indian Land | EPA Region 7 | 04/24/2018 | 05/18/2018 | 07/20/2018 |
| US | INDIAN UST R8 | Underground Storage Tanks on Indian Land | EPA Region 8 | 04/25/2018 | 05/18/2018 | 07/20/2018 |
| US | INDIAN UST R9 | Underground Storage Tanks on Indian Land | EPA Region 9 | 04/10/2018 | 05/18/2018 | 07/20/2018 |

# GOVERNMENT RECORDS SEARCHED / DATA CURRENCY TRACKING

| St | Acronym | Full Name | Government Agency | Gov Date | Arvl. Date | Active Date |
|---|---|---|---|---|---|---|
| US | INDIAN VCP R1 | Voluntary Cleanup Priority Listing | EPA, Region 1 | 07/27/2015 | 09/29/2015 | 02/18/2016 |
| US | INDIAN VCP R7 | Voluntary Cleanup Priority Lisitng | EPA, Region 7 | 03/20/2008 | 04/22/2008 | 05/19/2008 |
| US | LEAD SMELTER 1 | Lead Smelter Sites | Environmental Protection Agency | 05/13/2018 | 05/30/2018 | 06/29/2018 |
| US | LEAD SMELTER 2 | Lead Smelter Sites | American Journal of Public Health | 04/05/2001 | 10/27/2010 | 12/02/2010 |
| US | LIENS 2 | CERCLA Lien Information | Environmental Protection Agency | 05/13/2018 | 05/30/2018 | 06/29/2018 |
| US | LUCIS | Land Use Control Information System | Department of the Navy | 05/14/2018 | 05/18/2018 | 07/20/2018 |
| US | MLTS | Material Licensing Tracking System | Nuclear Regulatory Commission | 08/30/2016 | 09/08/2016 | 10/21/2016 |
| US | NPL | National Priority List | EPA | 05/13/2018 | 05/30/2018 | 06/22/2018 |
| US | NPL LIENS | Federal Superfund Liens | EPA | 10/15/1991 | 02/02/1994 | 03/30/1994 |
| US | ODI | Open Dump Inventory | Environmental Protection Agency | 06/30/1985 | 08/09/2004 | 09/17/2004 |
| US | PADS | PCB Activity Database System | EPA | 06/01/2017 | 06/09/2017 | 10/13/2017 |
| US | PCB TRANSFORMER | PCB Transformer Registration Database | Environmental Protection Agency | 05/24/2017 | 11/30/2017 | 12/15/2017 |
| US | PRP | Potentially Responsible Parties | EPA | 10/25/2013 | 10/17/2014 | 10/20/2014 |
| US | Proposed NPL | Proposed National Priority List Sites | EPA | 05/13/2018 | 05/30/2018 | 06/22/2018 |
| US | RAATS | RCRA Administrative Action Tracking System | EPA | 04/17/1995 | 07/03/1995 | 08/07/1995 |
| US | RADINFO | Radiation Information Database | Environmental Protection Agency | 04/03/2018 | 04/05/2018 | 06/29/2018 |
| US | RCRA NonGen / NLR | RCRA - Non Generators / No Longer Regulated | Environmental Protection Agency | 03/01/2018 | 03/28/2018 | 06/22/2018 |
| US | RCRA-CESQG | RCRA - Conditionally Exempt Small Quantity Generators | Environmental Protection Agency | 03/01/2018 | 03/28/2018 | 06/22/2018 |
| US | RCRA-LQG | RCRA - Large Quantity Generators | Environmental Protection Agency | 03/01/2018 | 03/28/2018 | 06/22/2018 |
| US | RCRA-SQG | RCRA - Small Quantity Generators | Environmental Protection Agency | 03/01/2018 | 03/28/2018 | 06/22/2018 |
| US | RCRA-TSDF | RCRA - Treatment, Storage and Disposal | Environmental Protection Agency | 03/01/2018 | 03/28/2018 | 06/22/2018 |
| US | RMP | Risk Management Plans | Environmental Protection Agency | 11/02/2017 | 11/17/2017 | 12/08/2017 |
| US | ROD | Records Of Decision | EPA | 05/13/2018 | 05/30/2018 | 06/29/2018 |
| US | SCRD DRYCLEANERS | State Coalition for Remediation of Drycleaners Listing | Environmental Protection Agency | 01/01/2017 | 02/03/2017 | 04/07/2017 |
| US | SEMS | Superfund Enterprise Management System | EPA | 05/18/2018 | 05/30/2018 | 06/22/2018 |
| US | SEMS-ARCHIVE | Superfund Enterprise Management System Archive | EPA | 05/18/2018 | 05/30/2018 | 06/22/2018 |
| US | SSTS | Section 7 Tracking Systems | EPA | 12/31/2009 | 12/10/2010 | 02/25/2011 |
| US | TRIS | Toxic Chemical Release Inventory System | EPA | 12/31/2016 | 01/10/2018 | 01/12/2018 |
| US | TSCA | Toxic Substances Control Act | EPA | 12/31/2016 | 06/21/2017 | 01/05/2018 |
| US | UMTRA | Uranium Mill Tailings Sites | Department of Energy | 06/23/2017 | 10/11/2017 | 11/03/2017 |
| US | US AIRS (AFS) | Aerometric Information Retrieval System Facility Subsystem ( | EPA | 10/12/2016 | 10/26/2016 | 02/03/2017 |
| US | US AIRS MINOR | Air Facility System Data | EPA | 10/12/2016 | 10/26/2016 | 02/03/2017 |
| US | US BROWNFIELDS | A Listing of Brownfields Sites | Environmental Protection Agency | 03/19/2018 | 03/21/2018 | 06/08/2018 |
| US | US CDL | Clandestine Drug Labs | Drug Enforcement Administration | 02/22/2018 | 03/01/2018 | 05/11/2018 |
| US | US ENG CONTROLS | Engineering Controls Sites List | Environmental Protection Agency | 02/13/2018 | 02/27/2018 | 05/11/2018 |
| US | US FIN ASSUR | Financial Assurance Information | Environmental Protection Agency | 03/01/2018 | 03/27/2018 | 06/22/2018 |
| US | US HIST CDL | National Clandestine Laboratory Register | Drug Enforcement Administration | 02/22/2018 | 03/01/2018 | 05/11/2018 |
| US | US INST CONTROL | Sites with Institutional Controls | Environmental Protection Agency | 02/13/2018 | 02/27/2018 | 05/11/2018 |
| US | US MINES | Mines Master Index File | Department of Labor, Mine Safety and Health A | 05/03/2018 | 05/31/2018 | 06/29/2018 |
| US | US MINES 2 | Ferrous and Nonferrous Metal Mines Database Listing | USGS | 12/05/2005 | 02/29/2008 | 04/18/2008 |
| US | US MINES 3 | Active Mines & Mineral Plants Database Listing | USGS | 04/14/2011 | 06/08/2011 | 09/13/2011 |
| US | UXO | Unexploded Ordnance Sites | Department of Defense | 09/30/2016 | 10/31/2017 | 01/12/2018 |

# GOVERNMENT RECORDS SEARCHED / DATA CURRENCY TRACKING

| St | Acronym | Full Name | Government Agency | Gov Date | Arvl. Date | Active Date |
|---|---|---|---|---|---|---|
| CT | CT MANIFEST | Hazardous Waste Manifest Data | Department of Energy & Environmental Protecti | 01/03/2018 | 02/14/2018 | 03/22/2018 |
| NJ | NJ MANIFEST | Manifest Information | Department of Environmental Protection | 12/31/2017 | 07/13/2018 | 08/01/2018 |
| PA | PA MANIFEST | Manifest Information | Department of Environmental Protection | 12/31/2016 | 07/25/2017 | 09/25/2017 |
| RI | RI MANIFEST | Manifest information | Department of Environmental Management | 12/31/2017 | 02/23/2018 | 04/09/2018 |
| VT | VT MANIFEST | Hazardous Waste Manifest Data | Department of Environmental Conservation | 05/16/2018 | 05/23/2018 | 07/03/2018 |
| WI | WI MANIFEST | Manifest Information | Department of Natural Resources | 12/31/2017 | 06/15/2018 | 07/09/2018 |
| US | AHA Hospitals | Sensitive Receptor: AHA Hospitals | American Hospital Association, Inc. | | | |
| US | Medical Centers | Sensitive Receptor: Medical Centers | Centers for Medicare & Medicaid Services | | | |
| US | Nursing Homes | Sensitive Receptor: Nursing Homes | National Institutes of Health | | | |
| US | Public Schools | Sensitive Receptor: Public Schools | National Center for Education Statistics | | | |
| US | Private Schools | Sensitive Receptor: Private Schools | National Center for Education Statistics | | | |
| NY | Daycare Centers | Sensitive Receptor: Day Care Providers | Department of Health | | | |
| US | Flood Zones | 100-year and 500-year flood zones | Emergency Management Agency (FEMA) | | | |
| US | NWI | National Wetlands Inventory | U.S. Fish and Wildlife Service | | | |
| NY | State Wetlands | Freshwater Wetlands | Department of Environmental Conservation | | | |
| US | Topographic Map | | U.S. Geological Survey | | | |
| US | Oil/Gas Pipelines | | PennWell Corporation | | | |
| US | Electric Power Transmission Line Data | | PennWell Corporation | | | |

**STREET AND ADDRESS INFORMATION**

© 2015 TomTom North America, Inc. All rights reserved. This material is proprietary and the subject of copyright protection and other intellectual property rights owned by or licensed to Tele Atlas North America, Inc. The use of this material is subject to the terms of a license agreement. You will be held liable for any unauthorized copying or disclosure of this material.

# GEOCHECK ®- PHYSICAL SETTING SOURCE ADDENDUM

**TARGET PROPERTY ADDRESS**

505 GRAND AVENUE
505 GRAND AVENUE
BROOKLYN, NY 11238

**TARGET PROPERTY COORDINATES**

| | |
|---|---|
| Latitude (North): | 40.680024 - 40° 40' 48.09'' |
| Longitude (West): | 73.961249 - 73° 57' 40.50'' |
| Universal Tranverse Mercator: | Zone 18 |
| UTM X (Meters): | 587784.8 |
| UTM Y (Meters): | 4503545.0 |
| Elevation: | 85 ft. above sea level |

**USGS TOPOGRAPHIC MAP**

| | |
|---|---|
| Target Property Map: | 5940597 BROOKLYN, NY |
| Version Date: | 2013 |

EDR's GeoCheck Physical Setting Source Addendum is provided to assist the environmental professional in forming an opinion about the impact of potential contaminant migration.

Assessment of the impact of contaminant migration generally has two principle investigative components:

1. Groundwater flow direction, and
2. Groundwater flow velocity.

Groundwater flow direction may be impacted by surface topography, hydrology, hydrogeology, characteristics of the soil, and nearby wells. Groundwater flow velocity is generally impacted by the nature of the geologic strata.

# GEOCHECK® - PHYSICAL SETTING SOURCE SUMMARY

**GROUNDWATER FLOW DIRECTION INFORMATION**

Groundwater flow direction for a particular site is best determined by a qualified environmental professional using site-specific well data. If such data is not reasonably ascertainable, it may be necessary to rely on other sources of information, such as surface topographic information, hydrologic information, hydrogeologic data collected on nearby properties, and regional groundwater flow information (from deep aquifers).

**TOPOGRAPHIC INFORMATION**

Surface topography may be indicative of the direction of surficial groundwater flow. This information can be used to assist the environmental professional in forming an opinion about the impact of nearby contaminated properties or, should contamination exist on the target property, what downgradient sites might be impacted.

**TARGET PROPERTY TOPOGRAPHY**

General Topographic Gradient: General NNE

**SURROUNDING TOPOGRAPHY: ELEVATION PROFILES**

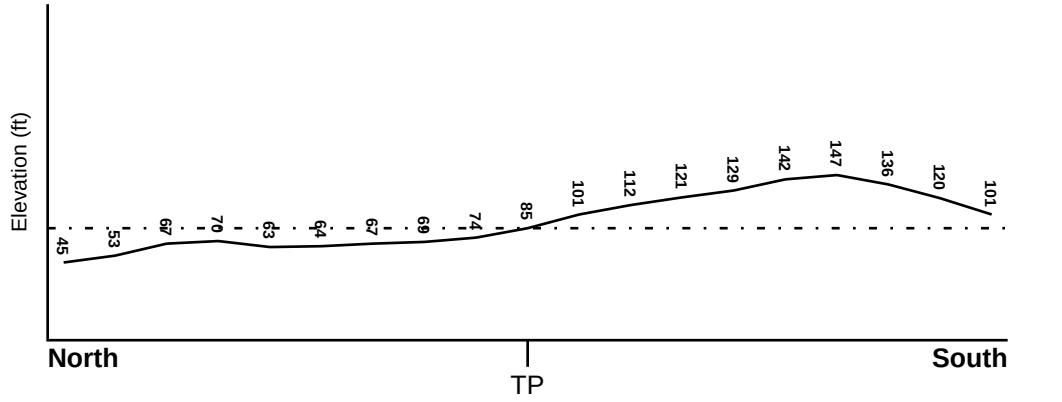


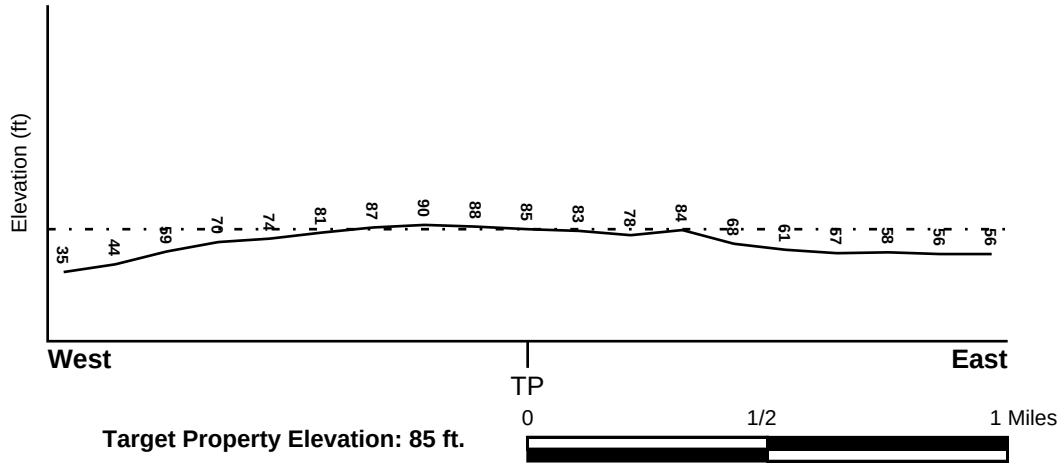


**Target Property Elevation: 85 ft.**

0 1/2 1 Miles

Source: Topography has been determined from the USGS 7.5' Digital Elevation Model and should be evaluated on a relative (not an absolute) basis. Relative elevation information between sites of close proximity should be field verified.

# GEOCHECK® - PHYSICAL SETTING SOURCE SUMMARY

## HYDROLOGIC INFORMATION

Surface water can act as a hydrologic barrier to groundwater flow. Such hydrologic information can be used to assist the environmental professional in forming an opinion about the impact of nearby contaminated properties or, should contamination exist on the target property, what downgradient sites might be impacted.

Refer to the Physical Setting Source Map following this summary for hydrologic information (major waterways and bodies of water).

### FEMA FLOOD ZONE

| Flood Plain Panel at Target Property | FEMA Source Type |
|---|---|
| 3604970063B | FEMA Q3 Flood data |

| Additional Panels in search area: | FEMA Source Type |
|---|---|
| 3604970203F | FEMA FIRM Flood data |
| 3604970204F | FEMA FIRM Flood data |
| 3604970211F | FEMA FIRM Flood data |
| 3604970064B | FEMA Q3 Flood data |
| 3604970073B | FEMA Q3 Flood data |
| 3604970074B | FEMA Q3 Flood data |

### NATIONAL WETLAND INVENTORY

| NWI Quad at Target Property | NWI Electronic Data Coverage |
|---|---|
| BROOKLYN | YES - refer to the Overview Map and Detail Map |

## HYDROGEOLOGIC INFORMATION

Hydrogeologic information obtained by installation of wells on a specific site can often be an indicator of groundwater flow direction in the immediate area. Such hydrogeologic information can be used to assist the environmental professional in forming an opinion about the impact of nearby contaminated properties or, should contamination exist on the target property, what downgradient sites might be impacted.

***Site-Specific Hydrogeological Data*:***

| | |
|---|---|
| Search Radius: | 1.25 miles |
| Status: | Not found |

## AQUIFLOW®

Search Radius: 1.000 Mile.

EDR has developed the AQUIFLOW Information System to provide data on the general direction of groundwater flow at specific points. EDR has reviewed reports submitted by environmental professionals to regulatory authorities at select sites and has extracted the date of the report, groundwater flow direction as determined hydrogeologically, and the depth to water table.

| MAP ID | LOCATION FROM TP | GENERAL DIRECTION GROUNDWATER FLOW |
|---|---|---|
| Not Reported | | |

* ©1996 Site−specific hydrogeological data gathered by CERCLIS Alerts, Inc., Bainbridge Island, WA. All rights reserved. All of the information and opinions presented are those of the cited EPA report(s), which were completed under a Comprehensive Environmental Response Compensation and Liability Information System (CERCLIS) investigation.

# GEOCHECK® - PHYSICAL SETTING SOURCE SUMMARY

**GROUNDWATER FLOW VELOCITY INFORMATION**

Groundwater flow velocity information for a particular site is best determined by a qualified environmental professional using site specific geologic and soil strata data. If such data are not reasonably ascertainable, it may be necessary to rely on other sources of information, including geologic age identification, rock stratigraphic unit and soil characteristics data collected on nearby properties and regional soil information. In general, contaminant plumes move more quickly through sandy-gravelly types of soils than silty-clayey types of soils.

**GEOLOGIC INFORMATION IN GENERAL AREA OF TARGET PROPERTY**

Geologic information can be used by the environmental professional in forming an opinion about the relative speed at which contaminant migration may be occurring.

**ROCK STRATIGRAPHIC UNIT**

| | |
|---|---|
| Era: | Mesozoic |
| System: | Cretaceous |
| Series: | Upper Cretaceous |
| Code: | uK *(decoded above as Era, System & Series)* |

**GEOLOGIC AGE IDENTIFICATION**

Category: Stratified Sequence

Geologic Age and Rock Stratigraphic Unit Source: P.G. Schruben, R.E. Arndt and W.J. Bawiec, Geology of the Conterminous U.S. at 1:2,500,000 Scale - a digital representation of the 1974 P.B. King and H.M. Beikman Map, USGS Digital Data Series DDS - 11 (1994).

**DOMINANT SOIL COMPOSITION IN GENERAL AREA OF TARGET PROPERTY**

The U.S. Department of Agriculture's (USDA) Soil Conservation Service (SCS) leads the National Cooperative Soil Survey (NCSS) and is responsible for collecting, storing, maintaining and distributing soil survey information for privately owned lands in the United States. A soil map in a soil survey is a representation of soil patterns in a landscape. Soil maps for STATSGO are compiled by generalizing more detailed (SSURGO) soil survey maps. The following information is based on Soil Conservation Service STATSGO data.

Soil Component Name: URBAN LAND

Soil Surface Texture: variable

Hydrologic Group: Not reported

Soil Drainage Class: Not reported

Hydric Status: Soil does not meet the requirements for a hydric soil.

Corrosion Potential - Uncoated Steel: Not Reported

Depth to Bedrock Min: > 10 inches

Depth to Bedrock Max: > 10 inches

# GEOCHECK® - PHYSICAL SETTING SOURCE SUMMARY

| Soil Layer Information | | | | | | | |
|---|---|---|---|---|---|---|---|
| | Boundary | | | Classification | | | |
| Layer | Upper | Lower | Soil Texture Class | AASHTO Group | Unified Soil | Permeability Rate (in/hr) | Soil Reaction (pH) |
| 1 | 0 inches | 6 inches | variable | Not reported | Not reported | Max: 0.00<br>Min: 0.00 | Max: 0.00<br>Min: 0.00 |

**OTHER SOIL TYPES IN AREA**

Based on Soil Conservation Service STATSGO data, the following additional subordinant soil types may appear within the general area of target property.

Soil Surface Textures: silt loam
loamy sand
sandy loam
fine sandy loam

Surficial Soil Types: silt loam
loamy sand
sandy loam
fine sandy loam

Shallow Soil Types: sandy loam

Deeper Soil Types: unweathered bedrock
very gravelly - loamy sand
stratified
sandy loam

**LOCAL / REGIONAL WATER AGENCY RECORDS**

EDR Local/Regional Water Agency records provide water well information to assist the environmental professional in assessing sources that may impact ground water flow direction, and in forming an opinion about the impact of contaminant migration on nearby drinking water wells.

**WELL SEARCH DISTANCE INFORMATION**

| DATABASE | SEARCH DISTANCE (miles) |
|---|---|
| Federal USGS | 1.000 |
| Federal FRDS PWS | Nearest PWS within 0.001 miles |
| State Database | 1.000 |

**FEDERAL USGS WELL INFORMATION**

| MAP ID | WELL ID | LOCATION FROM TP |
|---|---|---|

# GEOCHECK® - PHYSICAL SETTING SOURCE SUMMARY

**FEDERAL USGS WELL INFORMATION**

| MAP ID | WELL ID | LOCATION FROM TP |
|---|---|---|
| 1 | USGS40000828310 | 1/8 - 1/4 Mile South |
| 2 | USGS40000828450 | 1/4 - 1/2 Mile WNW |
| 3 | USGS40000828264 | 1/4 - 1/2 Mile SSE |
| 4 | USGS40000828390 | 1/4 - 1/2 Mile East |
| 5 | USGS40000828477 | 1/4 - 1/2 Mile WNW |
| 6 | USGS40000828552 | 1/4 - 1/2 Mile North |
| 7 | USGS40000828338 | 1/2 - 1 Mile ESE |
| 8 | USGS40000828443 | 1/2 - 1 Mile West |
| 9 | USGS40000828675 | 1/2 - 1 Mile NNE |
| A10 | USGS40000828451 | 1/2 - 1 Mile West |
| 11 | USGS40000828372 | 1/2 - 1 Mile East |
| A12 | USGS40000828468 | 1/2 - 1 Mile WNW |
| B13 | USGS40000828293 | 1/2 - 1 Mile WSW |
| B14 | USGS40000828284 | 1/2 - 1 Mile WSW |
| 15 | USGS40000828523 | 1/2 - 1 Mile WNW |
| 16 | USGS40000828732 | 1/2 - 1 Mile NNW |

**FEDERAL FRDS PUBLIC WATER SUPPLY SYSTEM INFORMATION**

| MAP ID | WELL ID | LOCATION FROM TP |
|---|---|---|
| No PWS System Found | | |

Note: PWS System location is not always the same as well location.

**STATE DATABASE WELL INFORMATION**

| MAP ID | WELL ID | LOCATION FROM TP |
|---|---|---|
| No Wells Found | | |

# PHYSICAL SETTING SOURCE MAP - 5413033.2s

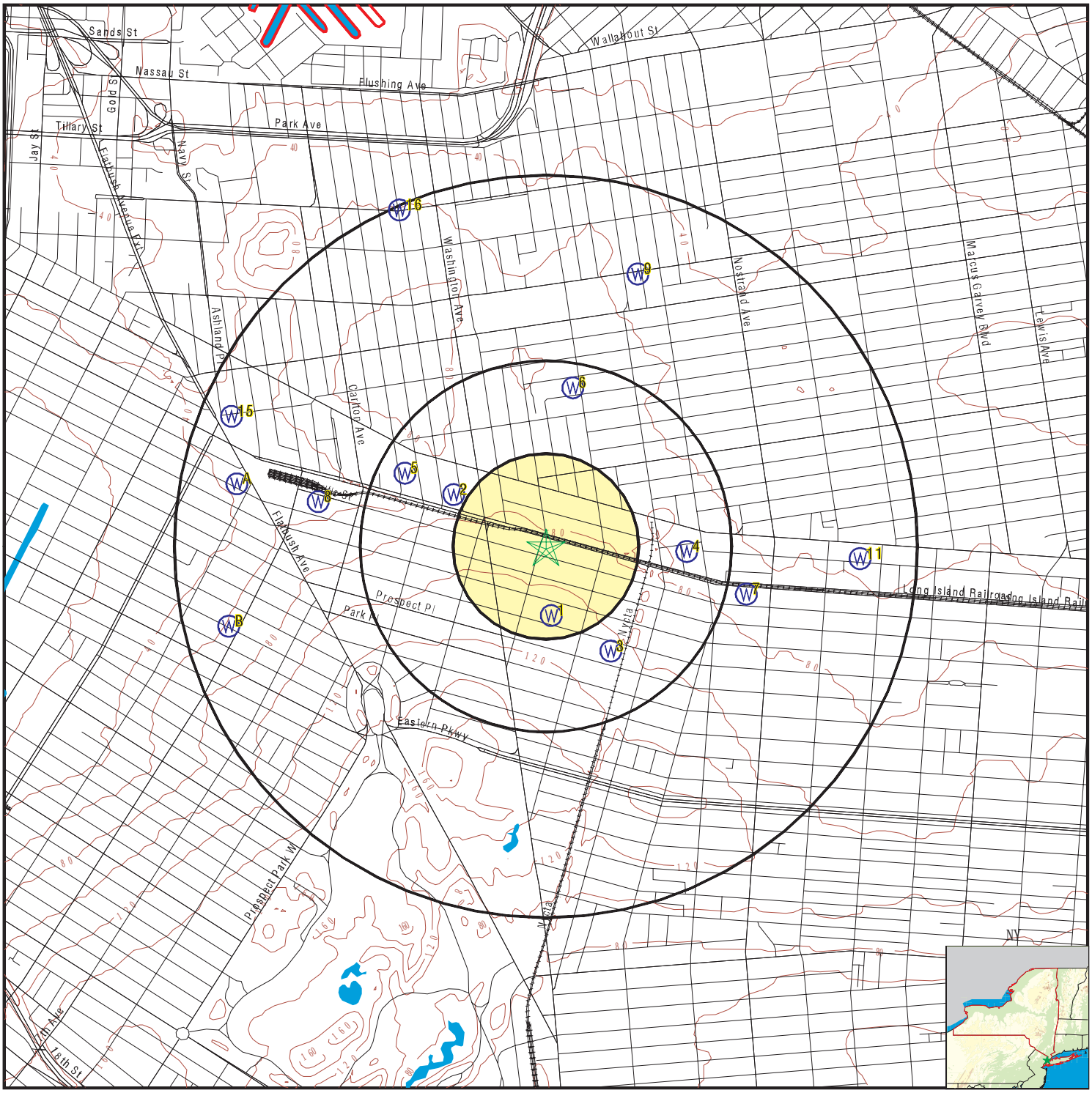


- County Boundary
- Major Roads
- Contour Lines
- Earthquake epicenter, Richter 5 or greater
- Water Wells
- Public Water Supply Wells
- Cluster of Multiple Icons
- Groundwater Flow Direction
- Indeterminate Groundwater Flow at Location
- Groundwater Flow Varies at Location
- Closest Hydrogeological Data
- Oil, gas or related wells

| | | | |
|---|---|---|---|
| SITE NAME: | 505 Grand Avenue | CLIENT: | Equity Env. Engineering LLC |
| ADDRESS: | 505 Grand Avenue<br>Brooklyn NY 11238 | CONTACT: | Gene Bove |
| | | INQUIRY #: | 5413033.2s |
| LAT/LONG: | 40.680024 / 73.961249 | DATE: | September 04, 2018 2:00 pm |

Copyright © 2018 EDR, Inc. © 2015 TomTom Rel. 2015.

# GEOCHECK® - PHYSICAL SETTING SOURCE MAP FINDINGS

| Map ID<br>Direction<br>Distance<br>Elevation | | Database | EDR ID Number |
|---|---|---|---|
| **1**<br>**South**<br>**1/8 - 1/4 Mile**<br>**Higher** | Click here for full text details | **FED USGS** | **USGS40000828310** |
| **2**<br>**WNW**<br>**1/4 - 1/2 Mile**<br>**Lower** | Click here for full text details | **FED USGS** | **USGS40000828450** |
| **3**<br>**SSE**<br>**1/4 - 1/2 Mile**<br>**Higher** | Click here for full text details | **FED USGS** | **USGS40000828264** |
| **4**<br>**East**<br>**1/4 - 1/2 Mile**<br>**Lower** | Click here for full text details | **FED USGS** | **USGS40000828390** |
| **5**<br>**WNW**<br>**1/4 - 1/2 Mile**<br>**Lower** | Click here for full text details | **FED USGS** | **USGS40000828477** |
| **6**<br>**North**<br>**1/4 - 1/2 Mile**<br>**Lower** | Click here for full text details | **FED USGS** | **USGS40000828552** |
| **7**<br>**ESE**<br>**1/2 - 1 Mile**<br>**Lower** | Click here for full text details | **FED USGS** | **USGS40000828338** |
| **8**<br>**West**<br>**1/2 - 1 Mile**<br>**Lower** | Click here for full text details | **FED USGS** | **USGS40000828443** |

# GEOCHECK® - PHYSICAL SETTING SOURCE MAP FINDINGS

| Map ID<br>Direction<br>Distance<br>Elevation | | Database | EDR ID Number |
|---|---|---|---|
| **9**<br>**NNE**<br>**1/2 - 1 Mile**<br>**Lower** | Click here for full text details | **FED USGS** | **USGS40000828675** |
| **A10**<br>**West**<br>**1/2 - 1 Mile**<br>**Lower** | Click here for full text details | **FED USGS** | **USGS40000828451** |
| **11**<br>**East**<br>**1/2 - 1 Mile**<br>**Lower** | Click here for full text details | **FED USGS** | **USGS40000828372** |
| **A12**<br>**WNW**<br>**1/2 - 1 Mile**<br>**Lower** | Click here for full text details | **FED USGS** | **USGS40000828468** |
| **B13**<br>**WSW**<br>**1/2 - 1 Mile**<br>**Lower** | Click here for full text details | **FED USGS** | **USGS40000828293** |
| **B14**<br>**WSW**<br>**1/2 - 1 Mile**<br>**Lower** | Click here for full text details | **FED USGS** | **USGS40000828284** |
| **15**<br>**WNW**<br>**1/2 - 1 Mile**<br>**Lower** | Click here for full text details | **FED USGS** | **USGS40000828523** |
| **16**<br>**NNW**<br>**1/2 - 1 Mile**<br>**Lower** | Click here for full text details | **FED USGS** | **USGS40000828732** |

# GEOCHECK® - PHYSICAL SETTING SOURCE MAP FINDINGS
# RADON

**AREA RADON INFORMATION**

Federal EPA Radon Zone for KINGS County: 3

Note: Zone 1 indoor average level > 4 pCi/L.
: Zone 2 indoor average level >= 2 pCi/L and <= 4 pCi/L.
: Zone 3 indoor average level < 2 pCi/L.

---

Federal Area Radon Information for KINGS COUNTY, NY

Number of sites tested: 51

| Area | Average Activity | % <4 pCi/L | % 4-20 pCi/L | % >20 pCi/L |
|---|---|---|---|---|
| Living Area | 0.750 pCi/L | 100% | 0% | 0% |
| Basement | 1.370 pCi/L | 88% | 10% | 2% |

# PHYSICAL SETTING SOURCE RECORDS SEARCHED

## TOPOGRAPHIC INFORMATION

USGS 7.5' Digital Elevation Model (DEM)
Source: United States Geologic Survey
EDR acquired the USGS 7.5' Digital Elevation Model in 2002 and updated it in 2006. The 7.5 minute DEM corresponds to the USGS 1:24,000- and 1:25,000-scale topographic quadrangle maps. The DEM provides elevation data with consistent elevation units and projection.

Source: U.S. Geological Survey

## HYDROLOGIC INFORMATION

Flood Zone Data: This data was obtained from the Federal Emergency Management Agency (FEMA). It depicts 100-year and 500-year flood zones as defined by FEMA. It includes the National Flood Hazard Layer (NFHL) which incorporates Flood Insurance Rate Map (FIRM) data and Q3 data from FEMA in areas not covered by NFHL.
Source: FEMA
Telephone: 877-336-2627
Date of Government Version: 2003, 2015

NWI: National Wetlands Inventory. This data, available in select counties across the country, was obtained by EDR in 2002, 2005 and 2010 from the U.S. Fish and Wildlife Service.

State Wetlands Data: Freshwater Wetlands
Source: Department of Environmental Conservation
Telephone: 518-402-8961

## HYDROGEOLOGIC INFORMATION

AQUIFLOW$^{R}$ Information System
Source: EDR proprietary database of groundwater flow information
EDR has developed the AQUIFLOW Information System (AIS) to provide data on the general direction of groundwater flow at specific points. EDR has reviewed reports submitted to regulatory authorities at select sites and has extracted the date of the report, hydrogeologically determined groundwater flow direction and depth to water table information.

## GEOLOGIC INFORMATION

Geologic Age and Rock Stratigraphic Unit
Source: P.G. Schruben, R.E. Arndt and W.J. Bawiec, Geology of the Conterminous U.S. at 1:2,500,000 Scale - A digital representation of the 1974 P.B. King and H.M. Beikman Map, USGS Digital Data Series DDS - 11 (1994).

STATSGO: State Soil Geographic Database
Source: Department of Agriculture, Natural Resources Conservation Service (NRCS)
The U.S. Department of Agriculture's (USDA) Natural Resources Conservation Service (NRCS) leads the national Conservation Soil Survey (NCSS) and is responsible for collecting, storing, maintaining and distributing soil survey information for privately owned lands in the United States. A soil map in a soil survey is a representation of soil patterns in a landscape. Soil maps for STATSGO are compiled by generalizing more detailed (SSURGO) soil survey maps.

SSURGO: Soil Survey Geographic Database
Source: Department of Agriculture, Natural Resources Conservation Service (NRCS)
Telephone: 800-672-5559
SSURGO is the most detailed level of mapping done by the Natural Resources Conservation Service, mapping scales generally range from 1:12,000 to 1:63,360. Field mapping methods using national standards are used to construct the soil maps in the Soil Survey Geographic (SSURGO) database. SSURGO digitizing duplicates the original soil survey maps. This level of mapping is designed for use by landowners, townships and county natural resource planning and management.

# PHYSICAL SETTING SOURCE RECORDS SEARCHED

## LOCAL / REGIONAL WATER AGENCY RECORDS

FEDERAL WATER WELLS

PWS: Public Water Systems
Source: EPA/Office of Drinking Water
Telephone: 202-564-3750
Public Water System data from the Federal Reporting Data System. A PWS is any water system which provides water to at least 25 people for at least 60 days annually. PWSs provide water from wells, rivers and other sources.

PWS ENF: Public Water Systems Violation and Enforcement Data
Source: EPA/Office of Drinking Water
Telephone: 202-564-3750
Violation and Enforcement data for Public Water Systems from the Safe Drinking Water Information System (SDWIS) after August 1995. Prior to August 1995, the data came from the Federal Reporting Data System (FRDS).

USGS Water Wells: USGS National Water Inventory System (NWIS)
This database contains descriptive information on sites where the USGS collects or has collected data on surface water and/or groundwater. The groundwater data includes information on wells, springs, and other sources of groundwater.

STATE RECORDS

New York Public Water Wells
Source: New York Department of Health
Telephone: 518-458-6731

## OTHER STATE DATABASE INFORMATION

Oil and Gas Well Database
Department of Environmental Conservation
Telephone: 518-402-8072
These files contain records, in the database, of wells that have been drilled.

RADON

State Database: NY Radon
Source: Department of Health
Telephone: 518-402-7556
Radon Test Results

Area Radon Information
Source: USGS
Telephone: 703-356-4020
The National Radon Database has been developed by the U.S. Environmental Protection Agency (USEPA) and is a compilation of the EPA/State Residential Radon Survey and the National Residential Radon Survey. The study covers the years 1986 - 1992. Where necessary data has been supplemented by information collected at private sources such as universities and research institutions.

EPA Radon Zones
Source: EPA
Telephone: 703-356-4020
Sections 307 & 309 of IRAA directed EPA to list and identify areas of U.S. with the potential for elevated indoor radon levels.

OTHER

Airport Landing Facilities: Private and public use landing facilities
Source: Federal Aviation Administration, 800-457-6656

Epicenters: World earthquake epicenters, Richter 5 or greater
Source: Department of Commerce, National Oceanic and Atmospheric Administration

Earthquake Fault Lines: The fault lines displayed on EDR's Topographic map are digitized quaternary faultlines, prepared in 1975 by the United State Geological Survey

# PHYSICAL SETTING SOURCE RECORDS SEARCHED

**STREET AND ADDRESS INFORMATION**

© 2015 TomTom North America, Inc. All rights reserved. This material is proprietary and the subject of copyright protection and other intellectual property rights owned by or licensed to Tele Atlas North America, Inc. The use of this material is subject to the terms of a license agreement. You will be held liable for any unauthorized copying or disclosure of this material.

# Appendix E:

# Regulatory File Review

**No documents have been associated with this appendix.**

# Appendix F:

# Vapor Encroachment Evaluation

**No documents have been associated with this appendix.**

# Appendix G:

# Qualifications

**Gene M. Bove**

equity environmental engineering

**500 International Drive, Suite 150, Mount Olive, NJ 07828**

## Experience Summary

Mr. Bove is a Project Scientist with 6 years of professional experience. His experience includes over 4 years in residential site remediation where he has participated in numerous UST closures, several site investigations, and operation and maintenance of groundwater treatment units. As a Project Scientist Mr.Bove has successfully completed Phase I Environmental Site Assessments, Site Investigations, Remedial Investigations, and Receptor Evaluations. Mr.Bove has also provided construction management for soil/groundwater remediation. The above work was performed in accordance with the New Jersey Department of environmental Protection (NJDEP) and under the direct supervision of a Licensed Site Remediation Professional (LSRP).

## Years of Experience:

6 years

## Education

B.S. Environmental Science, Centenary University

A.S. Business Administration, Sussex County Community College

## Special Training

NJDEP Underground Storage Tanks
40-hour OSHA Course
8-hour OSHA Refresher
10-hour OSHA Construction Safety
First Aid/CPR
FEMA IS-00100.b Introduction to Incident Command System ICS-100
FEMA IS-00200.b ICS for Single Resources and Initial Action Incident ICS-200
FEMA IS-00632.a Introduction to Debris Operations
FEMA IS-00102.c Preparing for Federal Disaster Operations: FEMA Response Partners
FEMA IS-00700.a National Incident Management System (NIMS)
Vapor Intrusion in NJ: New Technical Guidance

## Primary Experience

**2017 – Present Equity Environmental Engineering, LLC, Project Scientist.** As a Project Scientist with Equity Environmental Engineering, Gene Bove has performed numerous field operation activities such as soil and groundwater sampling activities, performing construction oversight, soil gas and vapor intrusion sampling activities, and performing site inspections. Mr. Bove has completed Phase I Environmental Site Assessments, and Phase II Site/Remedial Investigations.

Specifically, Mr. Bove has completed various ASTM 1527-13 compliant Phase I Environmental Site Assessments. The work associated included site inspections, reviewing of historic records, and compiling of Phase I ESA Reports.

Mr. Bove participates in the remedial investigation and remedial action for residential, commercial and industrial sites in New Jersey and New York. Mr. Bove has participated in the groundwater sampling associated with Light Non-Aqueous Phase Liquid (LNAPL) and Dense Non-Aqueous Phase Liquid (DNAPL) delineation and participated in the Vapor Intrusion Investigation associated with the sites contaminants.

Mr. Bove has provided project management in various Noise Monitoring projects in New York, New York.

Mr. Bove is proficient in Geographic Information Systems (GIS). He has completed figures for Environmental Assessment Statements, LSRP sites, and various other New York and New Jersey

projects. Specifically, he has completed shadow analysis studies and groundwater contour mapping.

**2016-2017 Boswell Engineering, Environmental Scientist.** As an Environmental Scientist with Boswell Engineering Gene Bove has performed numerous field operation activities such as soil and groundwater sampling activities, including low-flow sampling techniques, performing landfill operation and maintenance, performing construction oversight, and performing site inspections. Mr. Bove has completed Phase I Environmental Site Assessments, Site Investigations, Remedial Investigations, and Receptor Evaluations.

Specifically, Mr. Bove conducted monthly site inspections and quarterly sampling events for the Former PJP Landfill, Jersey City, New Jersey. As part of the requisite annual monitoring program, he conducted monthly site inspections, monthly Dense Non-Aqueous Phase Liquid (DNAPL) recovery from one of the site's monitoring wells in accordance with NJDEP site specific requirements. Mr. Bove performed quarterly sampling vents for groundwater, surface water, sediment, and landfill gas in accordance with the site's Operation and Maintenance (O&M) Plan. The findings and results were reported to both NJDEP and US EPA.

Mr. Bove performed a Site Investigation and Remedial Investigation for the Garfield Department of Public Works located in Garfield, New Jersey. This site had various gasoline and fuel oil tanks removed in the 1990's and had a remedial excavation performed. Over the following 15 years, groundwater was sampled and soil borings were installed. Mr. Bove prepared the SI report, including a Receptor Evaluation, which was signed off by the projects LSRP and submitted to the state. Remedial Investigation work included soil and groundwater contamination delineation. This included soil borings and soil sampling, temporary well point installation and groundwater sampling, and monitoring well sampling and groundwater sampling. Mr. Bove prepared the RI report, including a Classification Exemption Area/Well Restriction Area (CEA/WRA).

Mr. Bove conducted a Site Investigation at 55 Woodbine Avenue in Bergenfield, New Jersey. Mr. Bove developed a sampling plan for the AOC's identified in a previous Phase I ESA. The site was previously a machine shop. The site investigation included soil borings, monitoring well installations, and groundwater sampling to determine the source of the chlorinated solvent contamination. Mr. Bove subsequently completed a Site Investigation Report that was signed off by the projects LSRP.

**2012-2016 Above Environmental Services, Field Technician.** As Field Technician with Above Environmental Services, Gene Bove has participated in numerous UST closures. Mr. Bove has participated in field operation activities including soil and groundwater sampling events, operation and maintenance of groundwater treatment systems, site inspections, and site investigations.

**Robert L. Jackson, P.E.**

equity environmental engineering

**500 International Drive, Suite 150, Mount Olive, NJ 07828**

**Experience Summary**

Mr. Jackson is an Environmental Engineer and with over 32 years of professional experience that includes program/project management, site characterization and remediation, due diligence, and regulatory compliance. He is well versed in multiple regulatory programs and has worked primarily in New Jersey, New York and Pennsylvania.

**Years of Experience:**

33 years

**Education**

B.S. Civil and Environmental Engineering, 1984, Cornell University, Ithaca, NY

**Special Training**

NJDEP Site Remediation Basics NJDEP Underground Storage Tanks NJDEP DPCC
NYC MOER Turbo Training 40-hour OSHA Course
8-hour OSHA Refresher First Aid/CPR

**Registrations**

Professional Engineer, Delaware #18907 Professional Engineer, New Jersey # GE40276 Professional Engineer, Pennsylvania #PE073492 Subsurface Evaluator, New Jersey #0025012
Six Sigma Plus Green Belt Certification – Honeywell International Inc,

**Memberships**

New Jersey Environmental Business Council – Regulatory Committee
Morris County Chamber of Commerce

**Primary Experience**

**2013 – Present: Equity Environmental Engineering, LLC. Managing Director.** As a partner in the firm, Mr. Jackson continues to manage a variety of projects including site investigation and remedial design and remedial action, and preparation and certification of DPCC and SPCC Plans, for sites in New Jersey and New York. He has successfully executed project in New York City in conjunction with the Board of Standards and Appeals (BSA), Housing Preservation & Development (HPD), NYC Department of Environmental Protection (DEP), NYC Mayor's Office of Environmental Remediation (MOER), New York City Housing Authority (NYCHA), and the New York State Department of Environmental Conservation (DEC).

Mr, Jackson has prepared and/or implemented Phase II Remedial Investigation Workplans, Remedial Action Work Plans, Stipulation Letters, and Site Management Plans. He has completed the design of Soil Excavation Plans, Vapor Barriers and Sub-slab Depressurization and Soil Vapor Extraction Systems. Mr. Jackson has coordinated and provided Construction Oversight services and prepared the required Closure and Construction Closure Reports for these projects.

**2005 – 2013: Equity Environmental Engineering, LLC. Sr. Project Manager.** Mr. Jackson manages projects as follow:

Managed projects site/remedial investigation project under the LSRP program several of which were given Response Action Outcomes (RAOs). These projects were for both industrial and private clients primarily involving release from USTs.

Assistant Project Manager for a cancer cluster exposure assessment in Northeastern Pennsylvania for the Center for Disease Control/Agency for Toxic Substances and Disease Registry (CDC/ASTDR). The project included the assimilation and review of historical data for the study area to attempt to determine the environmental factors associated with the high rate of Polycythemia Vera, blood disorder.

Coordinated the efforts of three subcontractors to assess potential air and hydrogeological sources of contamination that may cause the disease.

Complete a Hazard Operations (HAZOP) study for a commercial facility in Rahway, NJ. The study evaluated the various operations, the probable hazards and non-compliance with applicable federal, state, and local regulations, and how they are addressed by the firm. Issues of non-compliance and methods to correct them are detailed in the project report.

Managed the Phase II site investigation of two properties that were on or adjacent to former Manufactured Gas Plants (MGP) in NYC. Assisted in the development of the Site Management Plans for each site to ensure that MGP contaminated soils would or were properly handled. Also assisted in the review of potential disposal sites for excess soils based on the proposed development of each site. Both projects required close coordination with the architects and remediation contractors.

Evaluated the potential remedial costs for the future development of a commercial property in Brooklyn, NY. This involved the compilation and review of site superfund documents, discussions with the current case manager and various vendors for remediation, demolition, etc. A technical memorandum was prepared for the cost evaluation.

Conducted Phase I Environmental Site Assessments (ESAs) and Phase II Site Investigations throughout the five New York City boroughs for industrial and residential properties for private clients. Completed Environmental Site Assessment Statements (EAS) and Environmental Assessment Forms (US Dept. of Health and Human Services) for sites in New York City under multiple development scenarios including zoning amendments, bulk variances, etc.

Conducted Preliminary Site Assessments in accordance with NJDEP and NJ Division of Children and Family Services requirements for day care facilities in New Jersey.

Conducted Property Condition Assessments for two PBM Graphics facilities in North Carolina. The PCAs evaluated the facility structure and parking, HVAC and electrical systems, architectural amenities, security and fire suppression systems, pollution prevention systems and any environmental related activities ongoing. Repair and/or replacement costs were evaluated as part of the project.

Conducted value engineering studies for the Woodbridge Housing Authority and a New York City brownfield site. Provided recommendations to address outstanding issues.

Evaluated proposed waste to energy plant environmental issues including permitting, waste stream analysis, environmental justice, etc. Implemented ASTM protocol for municipal solid waste sampling and analysis.

Provide bi-monthly Pennsylvania regulatory updates for the New Jersey Environmental Business Council.

Conducted nationwide regulatory compliance audits for a confidential spirits manufacturing company. These audits were conducted to look in depth at specific aspects of the facility operations rather than a comprehensive regulatory audit. Provided temporary, onsite environmental compliance support for their Breinigsville, PA facility while they conducted a search for a full-time employee. Duties included conducting routine facility inspections, completing revisions of the facility emergency response plans, updating the residual waste documentation, making a determination on their hazardous waste generator status, etc.

For the same client, Mr. Jackson performed onsite services as the acting Environmental Risk Manager focusing on maintaining or bringing into compliance environmental activities at their Lehigh, Pennsylvania facility. Mr. Jackson worked full time onsite 2-3 days per week.

Designed an in-door air remediation system for the removal of VOCs at several industrial facilities in New York and New Jersey. The design included of the use of radon mitigation equipment to evacuate sub-slab VOC vapors which were migrating into the basement above the slab.

Conducted an assessment of an office building potable water supply following a propylene glycol leak into the distribution system.

Provided construction management for the remediation of the Cragston Landfill in Highland Park,

New York. The remediation was to install an engineered cap over the former garbage landfill. The oversight included inspection of the liner installation, soil cover compaction, and drainage feature design and construction.

Conducted site inspections and provided engineer's certification for DPCC/DCR and SPCC plans for multiple industrial facilities in New Jersey and Delaware.

Prepare the engineering portion of deed notices for several properties associated with Honeywell chrome sites in Hudson County. Worked to establish a one-call type system for sites along the Bayonne Pipeline. Coordinated waste disposal for these sites.

Serve as Team Leader for the Honeywell Study Area 7 (SA7) Treatability Team focusing on the implementation of the pilot study phase of the program. The pilot program expanded to include additional testing with new reagents. Duties included assisting in the development of the scope of the pilot test program, contracting appropriate technology vendors, coordinating activities with the SA7 Implementation Team and onsite staff, and serving as the onsite construction supervisor for implementation of the pilot test activities. Participate in the development of cost estimates for full scale implementation of specific pilot tests that were successful.

**2000-2005 Parsons: Team Leader.** Mr. Jackson Served as Team Leader for the Honeywell Study Area 7 Treatability (SA7) Team to investigate the treatment of Chromium Ore Processing Residue (COPR). The Team was chartered to study the mechanisms for COPR heaving and release of hexavalent chromium not only for the SA7 site but, for multiple sites in New Jersey and Maryland. This highly significant research and development project included the coordination of approximately 12 contractors and academic entities managing various portions of the $4 million investigation. Duties included providing direction for the project, managing budget and schedule, maintaining the flow of critical information throughout the team, review of various interim and final reports, and applicable technology review.

Resident Contract (Project) Engineer for approximately 20 sites within Honeywell's Corporate Remediation and Evaluation Services (RES) department. Located at Honeywell's corporate headquarters in Morristown, New Jersey on a 40hour pre-week basis. Activities have included general support for Honeywell Project Managers for projects in multiple states under state regulatory lead, U.S. EPA lead or joint oversight situations. Projects have also been performed under various types of administrative/consent orders and voluntary programs.

RI/FS activities for Honeywell included coordinating and overseeing work on sites of varying size and land use with a wide range of contaminants of concern including VOCs, SVOCs, PCBs, TPH, metals, LNAPL and DNAPL in all media. Investigations have included biota sampling, NAPL fingerprinting, rapid optical screening tool (ROST$^{tm}$) testing, tidal studies, and vibracore sampling of sediments.

Remedial Design activities for Honeywell have included landfill cap designs (RCRA and TSCA) based on state and/or EPA requirements, groundwater treatment plants for contaminated groundwater and leachate, and a conceptual design for a containment disposal facility (CDF) for contaminated sediment.

Remedial Action for Honeywell has included the installation and operation of several pump and treat groundwater systems, successful development and implementation of natural attenuation proposals for groundwater, installation and operation of a soil vapor extraction (SVE) system, in-situ chemical oxidation of SVOCs and soil stabilization, and building demolition.

Became Honeywell Six Sigma Plus – Green Belt certified. The team I participated on was responsible for developing and implementing a new process to better identify potentially applicable remedial technologies prior to initiating a feasibility study for a site.

Participated as a member of the Honeywell Peer Review Team. The team was developed and the process implemented to provide in-house reviews of projects in various stages of progress up to construction. The reviews focused on remedial investigations, feasibility studies, remedial actions, etc. The reviews resulted in an action item list of things for the project team to investigate that could potentially reduce project capital costs, liability, O&M costs, shorten the duration of remedial actions, etc. Program resulted in the savings

of over $1 million because of a mid-course correction suggested during the project's peer review. On another project, potential savings in cost and time were realized as a result of a better understanding of mixed waste (chemical and radioactive) rules and requirements.

Project Engineer for the development, implementation, and oversight of soil erosion controls for consolidation and capping of the Sharkey Landfill in Parsippany, New Jersey. The project involved working with the design engineer, construction contractor, and county soil erosion control office to provide appropriate erosion control and stabilization measures during the landfill work.

Served as the New Jersey Federal Business Development coordinator from approximately September 2000 through March 2002. Established contacts at Dept. of Defense (DoD) facilities in New Jersey and conducted business development activities to procure military contracts.

Mr. Jackson served as the Engineering Group Manager for the Parsons Somerset, New Jersey office for approximately 5 months. Responsible for assigning staff to various projects, maintaining staff utilization goals, mentoring junior staff, conducting staff evaluations and coordinating with other Parsons office group managers.

**1990-2000: CH2M HILL Project Manager.** Managed numerous site and remedial investigations in New Jersey, Pennsylvania, New York, and Connecticut involving all media for a variety of situations resulting from spills, underground storage tank leaks, the discharge of mixed waste material, etc. Duties included managing all aspects of the project; budgeting, staffing, scheduling, client relationship building, preparing project documents and reports, coordination with NJDEP, etc. Projects were completed under consent orders, memorandum of agreements, and at risk. Investigations have resulted in the implementation of Declaration of Environmental Restrictions (DER) and Classification Exemption Areas (CEA). Numerous sites were brought to closure (no further action) in New Jersey.

Site Manager for Superfund remedial investigations in US EPA Region III under the Alternative Remedial Contracting Service (ARCS) program. Duties included coordinating all aspects of the project, including the stringent contracting and laboratory requirements of the ARCS program. Projects were in Pennsylvania and involved a former plating operation that resulted in chromium contamination of soil and groundwater up to 20% chrome is certain areas; and lithium, chromium and mercury contamination at another site.

Prepared RCRA closure cost estimates that were deemed appropriate for the actual closure plan by the NJDEP for a precious metals manufacturer. The plan included sufficient detail in explaining the various closure steps that the NJDEP accepted it as a formal closure plan as well as cost estimate.

Project Engineer and construction manager for the modification and upgrade of underground storage tanks at several locations within Newark Liberty International Airport for Continental Airlines. Duties included onsite management of demolition and construction activities, soil sampling, completion of UST modification reports for the NJDEP, and coordination with the New York/New Jersey Port Authority.

Transition Coordinator for Lockheed Martin Missiles and Space plant closure in West Windsor, New Jersey. Located at facility on a 40-hour per week basis for 14 months. The facility was approximately 750,000 square feet and had over 3,000 employees. Responsibilities included terminating permits, conducting ISRA activities, coordinating decontamination of the facility and facility equipment prior to reassignment, sale, or disposal, and coordinating disposal of hazardous and non-hazardous wastes generated at the facility. Duties also included conducting Phase I ESAs, health and safety training courses, and acting as onsite safety coordinator. The transition/closure was completed on time and under budget while setting an industry record of approximately four (4) million man-hours worked without a lost work day.

Managed and participated in environmental compliance auditing for electric utilities, the petroleum industry, and for the United States Postal Service.

Project included auditing up to 14 different regulatory programs as well as client specific policies and practices. Developed self-sustaining compliance

calendars for Koch Industries, a petroleum industry client.

Participated in Phase I Environmental Site Assessments for numerous national clients at multiple sites. Site assessments included both Phase I and phase II efforts in the United States and Canada for industrial clients done in accordance with the applicable ASTM standards.

Developed and modified SPCC plans for Koch Industries bulk oil storage terminals in New Jersey.

Environmental planning efforts have included preparing sections of various Environmental Assessments (EA) for Jet Blue Airlines and US Airways for projects subject to the National Environmental Protection Act (NEPA). The work for Jet Blue was to assist them in getting their initial permits to operate at Kennedy International Airport. US Airways was planning a major expansion at the Pittsburgh Airport which required major environmental planning. Evaluated current and future impacts relating to wastewater, storm water run-off, airplane de-icing run-off, solid and hazardous waste, and residual waste program.

Reviewed EAs prepared for United States military under the Base Realignment and Closure (BRAC) Program, and prepared employee trip reductions programs for the United States Postal Service to help meet air quality standards in non-attainment areas in New Jersey.

Served as the New Jersey office regulatory coordinator. This required disseminating pertinent regulatory information throughout the northeast region of CH2M HILL, participating in regional and national regulatory practice conference calls, fielding questions regarding various regulatory programs or directing staff to other appropriate staff, and participating in regulatory reviews for projects in the planning stages.

**1987–1990: Massachusetts Water Resources Authority.** Mr. Jackson worked as project engineer Strategized, planned, and implemented an $8 million facility planning study to determine the most cost-effective control mechanism for the Combined Sewer Overflow (CSO) Program in the greater metropolitan Boston area. Oversaw and directed the efforts of consulting firms maintaining project schedules and budgets and coordinating with local, state, and federal regulatory agencies. Evaluated various CSO control technologies including dry weather overflow mechanisms and best management practices. Conducted public presentations regarding the CSO project to local neighborhood organizations and elected public officials.

Conducted industrial wastewater inspections throughout the MWRA service area of 43 communities surrounding Boston. Prepared follow-up reports with recommendations for appropriate wastewater sampling or enforcement actions. Initiated a program to promote recycling and waste minimization primarily focused on the metal finishing industry.

**1985–1987: U.S. EPA, Region I, Boston, MA**

**Staff Engineer.** Provided oversight for site remediation projects to ensure compliance with various orders for remediation issued by EPA Region I. Assisted in the authorization of the state of Maine's RCRA program. Reviewed and approved RCRA Part B Treatment, Storage, and Disposal (TSD) permit applications for industrial and military facilities.

Served as the acting Federal Facilities Coordinator for the hazardous waste management group within the Waste Management Division of EPA Region I.

**Papers**

Wazne, Mahmoud; Papazoglou, Pierantonios; Papastavrou, Marilena; Meng, Xiaoguang; Dermatas, Dimitris; Christodoulatos, Christos; Kaouris, Maria; Morris, John; *Jackson, Robert L.*; *Remediation of Chromite Ore Processing Residue by Chemical Reductants*, Eighth International Symposium on In Situ and On-Site Bioremediation; Baltimore, MD; June 6, 2005.

**Robert L. Jackson, P.E.**

equity environmental engineering
**227 Route 206, Suite 6, Flanders, NJ 07836**

## Experience Summary

Mr. Jackson is an Environmental Engineer and with over 28 years of professional experience that includes program/project management, site characterization and remediation, due diligence, and regulatory compliance. He is well versed in multiple regulatory programs and has worked primarily in New Jersey, New York and Pennsylvania.

## Years of Experience:

28 years

## Education

B.S. Civil and Environmental Engineering, 1984, Cornell University, Ithaca, NY

## Special Training

NJDEP Site Remediation Basics
NJDEP Underground Storage Tanks
40-hour OSHA Course
8-hour OSHA Refresher
First Aid/CPR

## Registrations

Professional Engineer, New Jersey # GE40276
Professional Engineer, Pennsylvania #PE073492
Subsurface Evaluator, New Jersey #0025012
Six Sigma Plus Green Belt Certification – Honeywell International Inc,

## Memberships

New Jersey Environmental Business Council – Regulatory Committee
Society of American Military Engineers

Primary Experience

**2005 – Present Equity Environmental Engineering, LLC. Senior Project Manager.** Mr. Jackson manages projects as follow:

Managed projects site/remedial investigation project under the LSRP program several of which were given Response Action Outcomes (RAOs). These projects were for both industrial and private clients primarily involving release from USTs.

Assistant Project Manager for a cancer cluster exposure assessment in Northeastern Pennsylvania for the Center for Disease Control/Agency for Toxic Substances and Disease Registry (CDC/ATSDR). The project included the assimilation and review of historical data for the study area to attempt to determine the environmental factors associated with the high rate of Polycythemia Vera, blood disorder. Coordinated the efforts of three subcontractors to assess potential air and hydrogeological sources of contamination that may cause the disease.

Complete a Hazard Operations (HAZOP) study for a commercial facility in Rahway, NJ. The study evaluated the various operations, the probable hazards and non-compliance with applicable federal, state, and local regulations, and how they are addressed by the firm. Issues of non-compliance and methods to correct them are detailed in the project report.

Managed the Phase II site investigation of two properties that were on or adjacent to former Manufactured Gas Plants (MGP) in NYC. Assisted in the development of the Site Management Plans for each site to ensure that MGP contaminated soils would or were properly handled. Also assisted in the review of potential disposal sites for excess soils based on the proposed development of each site. Both projects required close

coordination with the architects and remediation contractors.

Evaluated the potential remedial costs for the future development of a commercial property in Brooklyn, NY. This involved the compilation and review of site superfund documents, discussions with the current case manager and various vendors for remediation, demolition, etc. A technical memorandum was prepared for the cost evaluation.

Conducted Phase I Environmental Site Assessments (ESAs) and Phase II Site Investigations throughout the five New York City boroughs for industrial and residential properties for private clients. Completed Environmental Site Assessment Statements (EAS) and Environmental Assessment Forms (US Dept. of Health and Human Services) for sites in New York City under multiple development scenarios including zoning amendments, bulk variances, etc.

Conducted Preliminary Site Assessments in accordance with NJDEP and NJ Division of Children and Family Services requirements for day care facilities in New Jersey.

Conducted Property Condition Assessments for two PBM Graphics facilities in North Carolina. The PCAs evaluated the facility structure and parking, HVAC and electrical systems, architectural amenities, security and fire suppression systems, pollution prevention systems and any environmental related activities ongoing. Repair and/or replacement costs were evaluated as part of the project.

Conducted value engineering studies for the Woodbridge Housing Authority and a New York City brownfield site. Provided recommendations to address outstanding issues.

Evaluated proposed waste to energy plant environmental issues including permitting, waste stream analysis, environmental justice, etc. Implemented ASTM protocol for municipal solid waste sampling and analysis.

Provide bi-monthly Pennsylvania regulatory updates for the New Jersey Environmental Business Council.

Conducted nationwide regulatory compliance audits for a confidential spirits manufacturing company. These audits were conducted to look in depth at specific aspects of the facility operations rather than a comprehensive regulatory audit. Provided temporary, onsite environmental compliance support for their Breinigsville, PA facility while they conducted a search for a full time employee. Duties included conducting routine facility inspections, completing revisions of the facility emergency response plans, updating the residual waste documentation, making a determination on their hazardous waste generator status, etc.

***For the same client, Mr. Jackson performed onsite services as the acting Environmental Risk Manager focusing on maintaining or bringing into compliance environmental activities at their Lehigh, Pennsylvania facility. Mr. Jackson worked full time onsite 2-3 days per week.***

Designed an in-door air remediation system for the removal of VOCs at several industrial facilities in New York and New Jersey. The design included of the use of radon mitigation equipment to evacuate sub-slab VOC vapors which were migrating into the basement above the slab.

Conducted an assessment of an office building potable water supply following a propylene glycol leak into the distribution system.

Provided construction management for the remediation of the Cragston Landfill in Highland Park, New York. The remediation was to install an engineered cap over the former garbage landfill. The oversight included inspection of the liner installation, soil cover compaction, and drainage feature design and construction.

Conducted site inspections and provided engineer's certification for DPCC/DCR and SPCC plans for multiple industrial facilities in New Jersey and Delaware.

Prepare the engineering portion of deed notices for several properties associated with Honeywell chrome sites in Hudson County. Worked to establish a one-call type system for sites along the Bayonne Pipeline. Coordinated waste disposal for these sites.

Serve as Team Leader for the Honeywell Study Area 7 (SA7) Treatability Team focusing on the implementation of the pilot study phase of the program. The pilot program expanded to include additional testing with new reagents. Duties included assisting in the development of the scope of the pilot test program, contracting appropriate technology vendors, coordinating activities with the SA7 Implementation Team and onsite staff, and serving as the onsite construction supervisor for implementation of the pilot test activities. Participate in the development of cost estimates for full scale implementation of specific pilot tests that were successful.

**2000-2005 Parsons. Team Leader.** Mr. Jackson Served as Team Leader for the Honeywell Study Area 7 Treatability (SA7) Team to investigate the treatment of Chromium Ore Processing Residue (COPR). The Team was chartered to study the mechanisms for COPR heaving and release of hexavalent chromium not only for the SA7 site but, for multiple sites in New Jersey and Maryland. This highly significant research and development project included the coordination of approximately 12 contractors and academic entities managing various portions of the $4 million investigation. Duties included providing direction for the project, managing budget and schedule, maintaining the flow of critical information throughout the team, review of various interim and final reports, and applicable technology review.

Resident Contract (Project) Engineer for approximately 20 sites within Honeywell's Corporate Remediation and Evaluation Services (RES) department. Located at Honeywell's corporate headquarters in Morristown, New Jersey on a 40-hour pre week basis. Activities have included general support for Honeywell Project Managers for projects in multiple states under state regulatory lead, U.S. EPA lead or joint oversight situations. Projects have also been performed under various types of administrative/consent orders and voluntary programs.

RI/FS activities for Honeywell included coordinating and overseeing work on sites of varying size and land use with a wide range of contaminants of concern including VOCs, SVOCs, PCBs, TPH, metals, LNAPL and DNAPL in all media. Investigations have included biota sampling, NAPL fingerprinting, rapid optical screening tool (ROST$^{tm}$) testing, tidal studies, and vibracore sampling of sediments.

Remedial Design activities for Honeywell have included landfill cap designs (RCRA and TSCA) based on state and/or EPA requirements, groundwater treatment plants for contaminated groundwater and leachate, and a conceptual design for a containment disposal facility (CDF) for contaminated sediment.

Remedial Action for Honeywell has included the installation and operation of several pump and treat groundwater systems, successful development and implementation of natural attenuation proposals for groundwater, installation and operation of a soil vapor extraction (SVE) system, in-situ chemical oxidation of SVOCs and soil stabilization, and building demolition.

Became Honeywell Six Sigma Plus – Green Belt certified. The team I participated on was responsible for developing and implementing a new

process to better identify potentially applicable remedial technologies prior to initiating a feasibility study for a site.

Participated as a member of the Honeywell Peer Review Team. The team was developed and the process implemented to provide in-house reviews of projects in various stages of progress up to construction. The reviews focused on remedial investigations, feasibility studies, remedial actions, etc. The reviews resulted in an action item list of things for the project team to investigate that could potentially reduce project capital costs, liability, O&M costs, shorten the duration of remedial actions, etc. Program resulted in the savings of over $1 million because of a mid course correction suggested during the project's peer review. On another project, potential savings in cost and time were realized as a result of a better understanding of mixed waste (chemical and radioactive) rules and requirements.

Project Engineer for the development, implementation, and oversight of soil erosion controls for consolidation and capping of the Sharkey Landfill in Parsippany, New Jersey. The project involved working with the design engineer, construction contractor, and county soil erosion control office to provide appropriate erosion control and stabilization measures during the landfill work.

Served as the New Jersey Federal Business Development coordinator from approximately September 2000 through March 2002. Established contacts at DoD facilities in New Jersey and conducted business development activities to procure military contracts.

Mr. Jackson served as the Engineering Group Manager for the Parsons Somerset, New Jersey office for approximately 5 months. Responsible for assigning staff to various projects, maintaining staff utilization goals, mentoring junior staff, conducting staff evaluations and coordinating with other Parsons office group managers.

**1990-2000 CH2M HILL. Project Manager**

Managed numerous site and remedial investigations in New Jersey, Pennsylvania, New York, and Connecticut involving all media for a variety of situations resulting from spills, underground storage tank leaks, the discharge of mixed waste material, etc. Duties included managing all aspects of the project; budgeting, staffing, scheduling, client relationship building, preparing project documents and reports, coordination with NJDEP, etc. Projects were completed under consent orders, memorandum of agreements, and at risk. Investigations have resulted in the implementation of Declaration of Environmental Restrictions (DER) and Classification Exemption Areas (CEA). Numerous sites were brought to closure (no further action) in New Jersey.

Site Manager for Superfund remedial investigations in US EPA Region III under the Alternative Remedial Contracting Service (ARCS) program. Duties included coordinating all aspects of the project, including the stringent contracting and laboratory requirements of the ARCS program. Projects were in Pennsylvania and involved a former plating operation that resulted in chromium contamination of soil and groundwater up to 20% chrome is certain areas; and lithium, chromium and mercury contamination at another site.

Prepared RCRA closure cost estimates that were deemed appropriate for the actual closure plan by the NJDEP for a precious metals manufacturer. The plan included sufficient detail in explaining the various closure steps that the NJDEP accepted it as a formal closure plan as well as cost estimate.

Project Engineer and construction manager for the modification and upgrade of underground storage tanks at several locations within Newark

Liberty International Airport for Continental Airlines. Duties included onsite management of demolition and construction activities, soil sampling, completion of UST modification reports for the NJDEP, and coordination with the New York/New Jersey Port Authority.

***Transition Coordinator for Lockheed Martin Missiles and Space plant closure in West Windsor, New Jersey. Located at facility on a 40-hour per week basis for 14 months. The facility was approximately 750,000 square feet and had over 3,000 employees. Responsibilities included terminating permits, conducting ISRA activities, coordinating decontamination of the facility and facility equipment prior to reassignment, sale, or disposal, and coordinating disposal of hazardous and non-hazardous wastes generated at the facility. Duties also included conducting Phase I ESAs, health and safety training courses, and acting as onsite safety coordinator. The transition/closure was completed on time and under budget while setting an industry record of approximately four (4) million man-hours worked without a lost work day.***

Managed and participated in environmental compliance auditing for electric utilities, the petroleum industry, and for the United States Postal Service. Project included auditing up to 14 different regulatory programs as well as client specific policies and practices. Developed self sustaining compliance calendars for Koch Industries, a petroleum industry client.

Participated in Phase I Environmental Site Assessments for numerous national clients at multiple sites. Site assessments included both Phase I and phase II efforts in the United States and Canada for industrial clients done in accordance with the applicable ASTM standards.

Developed and modified SPCC plans for Koch Industries bulk oil storage terminals in New Jersey.

Environmental planning efforts have included preparing sections of various Environmental Assessments (EA) for Jet Blue Airlines and US Airways for projects subject to the National Environmental Protection Act (NEPA). The work for Jet Blue was to assist them in getting their initial permits to operate at Kennedy International Airport. US Airways was planning a major expansion at the Pittsburgh Airport which required major environmental planning. Evaluated current and future impacts relating to wastewater, stormwater run-off, airplane de-icing run-off, solid and hazardous waste, and residual waste program.

Reviewed EAs prepared for United States military under the Base Realignment and Closure (BRAC) Program, and prepared employee trip reductions programs for the United States Postal Service to help meet air quality standards in non-attainment areas in New Jersey.

Served as the New Jersey office regulatory coordinator. This required disseminating pertinent regulatory information throughout the northeast region of CH2M HILL, participating in regional and national regulatory practice conference calls, fielding questions regarding various regulatory programs or directing staff to other appropriate staff, and participating in regulatory reviews for projects in the planning stages.

**1987–1990 Massachusetts Water Resources Authority**

Mr. Jackson worked as project engineer Strategized, planned, and implemented an $8 million facilities planning study to determine the most cost-effective control mechanism for the Combined Sewer Overflow (CSO) Program in the greater metropolitan Boston area. Oversaw and directed the efforts of consulting firms maintaining project schedules and budgets and coordinating with local, state, and federal regulatory agencies. Evaluated various CSO control technologies

including dry weather overflow mechanisms and best management practices. Conducted public presentations regarding the CSO project to local neighborhood organizations and elected public officials.

Conducted industrial wastewater inspections throughout the MWRA service area of 43 communities surrounding Boston. Prepared follow-up reports with recommendations for appropriate wastewater sampling or enforcement actions. Initiated a program to promote recycling and waste minimization primarily focused on the metal finishing industry .

**1985–1987 U.S. EPA, Region I, Boston, MA**
**Staff Engineer**

Provided oversight for site remediation projects to ensure compliance with various orders for remediation issued by EPA Region I. Assisted in the authorization of the state of Maine's RCRA program. Reviewed and approved RCRA Part B Treatment, Storage, and Disposal (TSD) permit applications for industrial and military facilities.

Served as the acting Federal Facilities Coordinator for the hazardous waste management group within the Waste Management Division of EPA Region I.

## Papers

Wazne, Mahmoud; Papazoglou, Pierantonios; Papastavrou, Marilena; Meng, Xiaoguang; Dermatas, Dimitris; Christodoulatos, Christos; Kaouris, Maria; Morris, John; *Jackson, Robert L.*; *Remediation of Chromite Ore Processing Residue by Chemical Reductants,* Eighth International Symposium on In Situ and On-Site Bioremediation; Baltimore, MD; June 6, 2005.

# Appendix H:

# Additional Documentation

J.E. ACTIVITIES CONSTRUCTION MGRS. INC.
30 EAST 1 ST. MOUNT VERNON NEW YORK 10550
914 953 6285

# PHASE ONE ENVIRONMENTAL AUDIT OF 977-9-83-85 Pacific St./505 Grand St.

Kings County Brooklyn New York

NEW YORK STATE

For Meier Family Partnership

BY AL SHEEN, CEO

June 10 2013

## EXECUTIVE SUMMARY

SUBJECT

J.E. Activities CM was retained as an environmental inspector by Meier Family Partnership and performed a Phase One environmental site assessment at 977-9-83-85 Pacific Street and 505 Grand Street in Kings County towards analysis of a future development. The site is located in the residential and light commercial use area of the county known as lower Park Slope. For decades the 979 and 505 properties were used as residential multiple dwellings. From 1927 until after World War II, the 977 Pacific lot aka 513 Grand was used as a dance hall but by 1949 a light fixture factory came in. The main environmentally sensitive nearby industries are automotive repairs and utility facilities. Manholes and service boxes managed by Con Edison and NYNEX and LIRR have potential to emit toxic substances. Hazardous generators are at NYCHA, Con Edison and LIRR substation sites nearby. There is a federal CERCLIS site more than one quarter of a mile away. There are hazardous generators in use along Atlantic Avenue business.

PURPOSE

The purpose of a Phase I environmental audit is to inquire about previous ownership and use consistent with good commercial practices as outlined in CERCLA 42 USC 960135B. The assessment describes the location and the environmental elements at that location. The audit intends to identify situations where past release of future releases of hazardous substances can harm the property.

FINDINGS

J.E. performed a Phase I environmental audit in conformance with the scope and limitations of ASTM practices at the specified property. Any exception to this practice is noted in the limitations section x2.2.3. If friable asbestos was present as per NYC Dept. Buildings and NYC Dept. of Environmental Protection form ACP 7 it would be noted. Also, non-friable asbestos usually present on roofs is not applicable to this site. Lead paint that typically exists on sills, casing and baseboard is relevant to residential entities but not to our site that went through a demolition. Lead paint on the cast iron radiators and fire escapes and exposed steam risers can not be removed even if sandblasted is significant but not applicable here. The block's history did not show waste water backup making the installation of a simple check valve or flappers or backflow preventor necessary.

Contamination sources were examined by reviewing governmental records within a full mile radius of our site. There are neighbors within one quarter of a mile with hazardous environmental histories that are always a concern. Hazardous waste generators run by utilities or various business along Atlantic Avenue are nearby. A visual investigation did not reveal stressed vegetation or ground discoloration or chemical waste residues. This assessment has revealed evidence of a recognized environmental hazards affiliated with this property; a solid waste large transfer station on Grand Avenue, historical air discharges from prior neighbor All State Tanks at 963 Pacific, federal watch at Ulano Corp. at 601 Bergen and most significantly a site history of a light factory.



X2.1 SUMMARY

This environmental assessment was performed in June 10 2013 at 977-9-83-85 Pacific Street and 505 Grand Street. The site is in a mixed use district with small multiple dwellings nearby. Our site’s block represents low to moderate mixed use traffic. The area is experiencing a growth of residential use and a stabilization of retail at the expense of light industry. Housing value has outpaced the inflation rate before this past year. Retail tends not to be congregated but

present nearby. The major businesses in the area that are environmentally sensitive are utility and automotive related. Public entities like the Long Island Railroad and Con Edison have substations, generators or service boxes nearby as do private auto service stations. The generators can emit pcbs or petroleum like substances. The neighboring multiple dwellings have petroleum bulk storage oil tanks. The biggest concern are the generators on Atlantic Avenue by Atlantic Armature, LIRR, Pep Boys. There were air discharges years past from All State Tanks at neighboring 963 Pacific Street that created a civil enforcement site. A solid waste facility handling sludge exists at 563 Grand Avenue. The 963 lot has been vacant for a long time. The 979 lot via Dept. Finance as well as an old Sanborn map shows a garage gas station that no other entity supports.

X2.2 INTRODUCTION

A thorough environmental investigation of the lots at 977-9-83-85 Pacific Street and 505 Grand Street in Kings County New York was performed on June 10 2013. The reason for this inspection was to provide required information for a Phase I environmental hazard audit precedent to a buyer financing for development.

X2.21 PURPOSE

In making this report; on site observations, investigations and interviews of available technical data and records were performed. The site was visited to identify any possible visible signs of contamination. The lots were surveyed. Activity of all nearby businesses was reviewed on that visit. Con Edison and NYNEX manholes and utility substations above and below ground. Further concern was shown over the activity of the gas stations and other Atlantic Avenue automotive related firms nearby.

X2.2.2 TERMS AND CONDITIONS

This assessment substantially follows the American Society of Testing and Materials standards as designated in their E1527-05 publication. We use the format, appendix and definitions from the Standard Practice for Environmental Site Assessments: Phase I Environmental Site Assessment Process.

X2.2.3 LIMITATIONS OF ASSESSMENTS

This report should be used solely as a guide to the possible presence of toxic materials at the site based on visuals and research at the time of inspection. We



are not responsible for items not seen or changed after the inspection. For example, we are not able to access every area of every nearby automotive facility for the presence of hidden tanks. We cannot be responsible to access automotive stations, Con Edison facilities, manhole covers, underground utility activity in manholes, dry cleaners, housing projects or nearby companies. This assessment is solely for the use of the owner and financing institutions. Therefore, J.E. Activities CM Inc. is not responsible for conclusions opinions and recommendations made by third parties based on data in this report. It gives current conditions a neutral rating based on this audit's type of review. We do recommend that monies from the seller be held in escrow upon a closing for the seller to provide borings or the fund the buyer to do so.

X2.2.4 Conditions and Methodology Used

This audit involves historical research into the site usage via interviews and a visit to the Kings County Office of the Assessor. A field visit to the property was made to determine the presence of toxic or hazardous materials. We check libraries, building departments, tax maps, atlases, land maps, aerial photographs, waste spill records, compliancy records, demolition permits, underground tank and fuel oil permits, and topographical maps. We call on the U.S. Environmental Protection Agency Regional Emergency and Remedial Response Division for the monthly updated Kings County list of CERCLIS hazardous waste sites. We call on the NY State Department of Environmental Conservation in Albany for the location and status of inactive hazardous waste areas. During the site visit, we identify any wetlands, site wells and surface waters. We further identify the type of toxic substances by checking business manifests and product invoices if applicable. In summary, the Phase One environmental audit methodology for lenders contains a chronological review of historical records concerning the property and its surrounding area. A site reconnaissance walk through was made to identify the possible presence of asbestos containing material in accordance with AHERA standards, lead based paint, contaminated drinking water, indoor air pollution, fire hazards, leaking underground storage tanks, PCB indications, radon, soil or ground water contamination, perchlorenethylene and urea formaldehyde.

X2.3 SITE DESCRIPTION

X2.31 LOCATION AND LEGAL DESCRIPTION

There are local commercial establishments nearby our sites including below ground utility facilities which are publicly monitored entities and sites affilitated with multinational publicly conscious corporations. Our site is within good distances of a bus line and a train station. There is good access to public transportation in this moderate density county use district. The physiography of the area has influenced the regional pattern of development, urbanization and transportation. The lots had a four family home with stores and a three family residence decades ago. It was also a dance hall until after World War II when a light fixture factory appeared.



X2.32 SITE AND VICINITY CHARACTERISTICS

There is no close proximity to any pre-existing northwest or southeast dipping mapped faults that may be reactivated. There is no proximity to sensitive ecological areas such as wetlands or flood plains such as the Harlem River. Another example of this would be the Paerdegat Basin affecting the Canarsie area of Brooklyn or similiar to the Long Island Sound affecting northern Bronx and the lower Westchester County area. Slope failures such as massive rock avalanche, rockfalls, soil slumps or earth flows are not nearby. No shallow hazards of any landfills were observed on or adjacent to our property.

X2.3.3 DESCRIPTIONS OF STRUCTURES AND IMPROVEMENTS ON SITE

Sanborn maps a residence for decades. The NYC Finance Dept. tax division and a Sanborn map showed a gas station on one lot but no other governmental entity matched that

record. We believe but cannot verify that 979 was only a garage.

X2.3.4 REPORTS BY USER

No knowledge of environmental liens by user. No user specialized experience.

X2.3.5 CURRENT USES OF THE PROPERTY

We are dealing with a predominantly mixed used area in general residential blocks. Air emissions at the properties are through chimneys, vents, or doors. There were some visible central air conditioning units on most nearby roofs. The neighboring buildings could have a central system installed but first they would need roof steel to hold hvac machinery in place. Water supply to the area is municipal. Solid waste was trashed in cans and removed on an orderly basis publicly. There were neighboring sites with waste disposal via incineration or landfill but they were typically greater than one half mile away. There is no current PCB contaminated equipment in service at our site. Older transformers, which may have contained PCB's in transformer dielectic fluid were not seen operating on our site. Older fluorescent lights with decade old ballasts common in cellars was not applicable to our site. Vermin infestation at the site was possible but not obvious. There is no evidence of non-friable asbestos containing material typically found on an underlying roof. Friable acm was not evident on pipe lagging and on tanks. No evidence was found for the existence of unique fill ports. Neither foam board nor corkboard was found on our site. No urea formaldehyde foam insulation was seen on the sites since such foam insulation is present in newer buildings. There was no manufacturer on site of pesticides or self application other than private exterminators servicing the sites throughout the decades. Hazardous, fugitive or vehicle air emissions are not visible despite generators at other buildings nearby. There are generators at the Atlantic Armature firm and LIRR substation and Pep Boys shop all along Atlantic Avenue. There is no evidence of unusual vegetation on our lots. The neighboring multiple dwellings with large oil tanks is typical. There is no



browns field and a super fund less than one quarter of a mile away. A solid waste facility is within a half of a mile away on Grand Avenue.

X2.3.6 PAST USES OF THE PROPERTY

The lots have been used for small residential operations specifically a four family with stores and a three family dwelling. There is a record of manufacturing or industrial storage at the site starting with a light fixture factory legally filed for in 1949. There were no leases available to review with our special interest focused on any type of a dry cleaners rental. Sanborn maps and city planning index maps were viewed for the subject property and nearby area. The attached environmental maps in the addendum identify the potential hazardous waste sites within a one mile radius. None of these research tools indicate any significant changes in the past few decades. The open air of a lot decades ago provided enough ventilation to transfer air out if substances with noxious fumes were ever stored. Therefore, the history of the site does not reveal a possible use of large amounts of hazardous or toxic material. However, the potential use of mercury and benzene associated with the light fixtures is a concern. Our site examination and research of the hydrological data did reveal grounds to believe that the property was used for activities involving toxics.

X2.3.7 ADJOINING PROPERTIES

There was air discharge from the Allstate Tanks at 963 Pacific Street and NYCHA on chemical storage at the pool. There are hazardous waste generators on from LIRR substations, Atlantic Armature, and Pep Boys at Atlantic Avenue. Also, there are under ground and pole utility boxes as well as Con Edison, NYCHA and NYNEX have generators nearby. Auto facilities tend to its own generator and oil waste issues. We are always on the look out for own Con Edison and LIRR facilities, underground utilities, various automotive garages and the dry cleaners with the possible use of tanks, petroleum bulk storage and air discharge. Manholes run by Con Ed or NYNEX have been linked to petroleum and raw sewage spills. Some utility sites have emitted lead or petroleum or dielectic fluid but are well monitored by governmental entities like the Public Service Commission. Hazardous generators at NYCHA, NYNEX, Con Edison, and LIRR are publicly monitored too.

X2.3.8 MAP

The attached maps in our addendum relate to the records review.

X2.4 RECORDS REVIEW

The New York State Department of Environmental Conservation did not have our site on its hazardous watch list. The US EPA Kings County CERCLIS list did not cite our address. Our sites are not included on any federal or applicable State site lists related to inactive hazardous waste disposal sites, landfill or solid waste facilities, and chemical bulk storage sites. There was one significant site on the CERCLIS watch list less than one half mile away; Ulano Corp. at 601 Bergen Street. Also, less than half full mile away, there were no significant sites on the Resource Recovery Hazardous Waste Treatment list. There are no sites on the national priority list within one half mile. There are no major oil storage facilities nearby. Also, there is no brownsfield inside one half mile. There is no NY State inactive hazardous waste disposal sites within one half mile of our building. Leaking tanks in the area relate to heating fuel or petroleum which is very common. There is no known immediate impact to our site.

GX2.6 FINDINGS AND CONCLUSIONS

Concern has to be given to the general site conditions, any asbestos containing material, lead paint, fire hazards, and sewage backups.

Use of oil: There were no signs of serious oil stains or unusual vegetation due to use of oil decades ago. There are no seismetic lot cracks indicating oil seepage. Empty oil drums did not exist. No evidence of unusual oil smells. However, the light fixture factory had use of large tanks as per DOB records.

Asbestos: At the time of inspection, pipe lagging with potential containment of asbestos substances on the elbows and fittings did not exist and the site did not have non-friable asbestos containing material in tar at the roofing. This acm count is solely an estimate useful for

management planning purposes. In most buildings, the vinyl floor tile and linoleum may have traces of acm in the mastic as does older underlying roof paper in the tar and flashing. We try to sample typical window caulking, masonry material and floor tile. Governmental entities like the New York City Dept. of Environmental Protection under Directive 1-87 consider such substances non-friable. Also, a site having less than 25 linear feet of acm is not considered an asbestos project during construction.

Radon: The site has no radon. No buildings were erected on rock eliminating the site from the radon mode. Radon is a radioactive gas which occurs in nature due to the natural breakdown or radioactive decay of radium and uranium. It can be found in high concentrations in soils and rocks containing uranium, granite, shale, phosphate and pitchblende. In outdoor air, radon is diluted to such low concentrations that it does not present a hazard. However, radon gas can enter a building by passing through small spaces in the soil and rock on which the building was constructed. If the building is too well insulated, radon can accumulate to levels high enough to cause a health risk. Nevertheless, 977-9-83-85 Pacific and 505 Grand Street are well ventilated because they are open lots.

Lead: Typically, we are concerned with lead paint tracings in the baseboard, door casings, window sills and decorative moldings because lead paint is found on the sills, casings in apartment units and public halls. It is of most concern on wood products that get painted over. Our site has no ornate door casings and wall moldings. Cast iron radiators, exposed steam risers, and fire escapes maintain the lead paint undercoating despite very common removal method including sandblasting. In summary it is not applicable to our site. - 7 - Neighbors: The neighbors with leaking tanks and uncommon air discharges did not represent an immediate problem due to their distance, minor operations or public monitoring. Air discharge from hazardous waste generators is common and not chemical related. Spills and discharges and bulk storage at the Con Ed facilities are subject to federal government review and at utilities or the Public Service Commission. Any automotive service station like the nearby Atlantic Avenue sites may use or have used compressed gases for burning as do auto repair shops. These firms typically utilize acetylene and oxygen. All tanks and cylinders used for storage of such were designed to withstand a pressure of 1,200 pounds to the square inch without rupture and withstand a pressure of at least 550 pounds to the square inch without exhibiting strain beyond the point of usefulness. Typically, these tanks and cylinders are chain locked at night in a secured area with gauges off. Most automotive stations are linked to a corporation that must maintain a positive public image.

RECOMMENDATIONS

The manufacture of metal light fixtures on the 977 lot with use of oil prior to the 3 family usage decades ago means that borings should be taken to test for mercury and benzene on the 977 lot. Even though no other governmental entity besides the tax department indicated a gas station on another lot, borings should be made for benzene presence there as well. Also, there is a light stain on site from parked cars which the borings can explore as well. The neighbors causing concern are the LIRR, automotive stations, and the utilities with their underground operations and large generators but they are subject to strict public monitoring. We are concerned with the large transfer station at Grand Avenue but this is monitored by both the City

and the State with regular inspections. The CERCLIS site is already on the federal watch list on Bergen Street 2,410 feet away which is a good distance away. The All State Tanks at 963 Pacific is already on the civil enforcement docket despite its presence no longer applicable. There is nothing a buyer or owner refinancing can do about such neighbors except to report obvious odd smells and air discharges.

_____

Al Sheen, CEO NYC DEP Asbestos Investigator, NYS Environmental Inspector

# *Appendix D: Noise Data*

| | |
|---|---|
| **Instrument Model** | **CEL-633C** |

| | | | |
|---|---|---|---|
| LAImin with Time | 52.7 dB (5/31/2018 5:29:56 PM) | LAFmin with Time | 51.7 dB (5/31/2018 5:11:56 PM) |
| LDN | 0 | LAImin | 52.7 dB |
| LDEN | 0 | LAImax with Time | 104.5 dB (5/31/2018 4:48:42 PM) |
| CNEL | 0 | LAImax | 104.5 dB |
| LCF 10% | 80 dB | Calibration (After) Date | 5/31/2018 5:54:10 PM |
| LCF 50% | 74.5 dB | Calibration (Before) Date | 5/31/2018 4:21:13 PM |
| LCF 90% | 71 dB | Calibration (Before) Offset | 0.2 |
| LCF 95% | 70.5 dB | Calibration (Before) SPL | 114 dB |
| LCF variable% | 82.5 dB | Calibration Drift | 0.6 dB |
| LCpeak | 121 dB | LAeq | 71.3 dB |
| LCpeak with Time | 121.0 dB (5/31/2018 4:53:50 PM) | Battery Low | No |
| LAE | 106.8 dB | LAF variable% | 71 dB |
| LAIeq | 75.3 dB | LAF 95% | 55.5 dB |
| LCeq | 78.6 dB | LAF 90% | 56.5 dB |
| LCeq-LAeq | 7.3 dB | LAF 50% | 60 dB |
| Lepd(Projected) | 71.3 dB | LAF 10% | 68 dB |
| Lex8h(Projected) | 71.3 dB | Duration | 01:00:04 HH:MM:SS |
| LZeq | 80.8 dB | End Date & Time | 5/31/2018 5:32:49 PM |
| Lepd | 62.3 dB | Run Number | 163 |
| Lex8h | 62.3 dB | Serial Number | 1274486 |
| Overload | No | Start Date & Time | 5/31/2018 4:32:45 PM |
| Pause Duration | 00:00:00 HH:MM:SS | Site | Unallocated |
| Response | Random | Location | Unallocated |
| Result | Cumulative | Person | Unallocated |
| LAFmax | 102.4 dB | Process | Unallocated |
| LAFmax with Time | 102.4 dB (5/31/2018 4:48:43 PM) | | |
| LAFmin | 51.7 dB | | |
| Notes | | | |

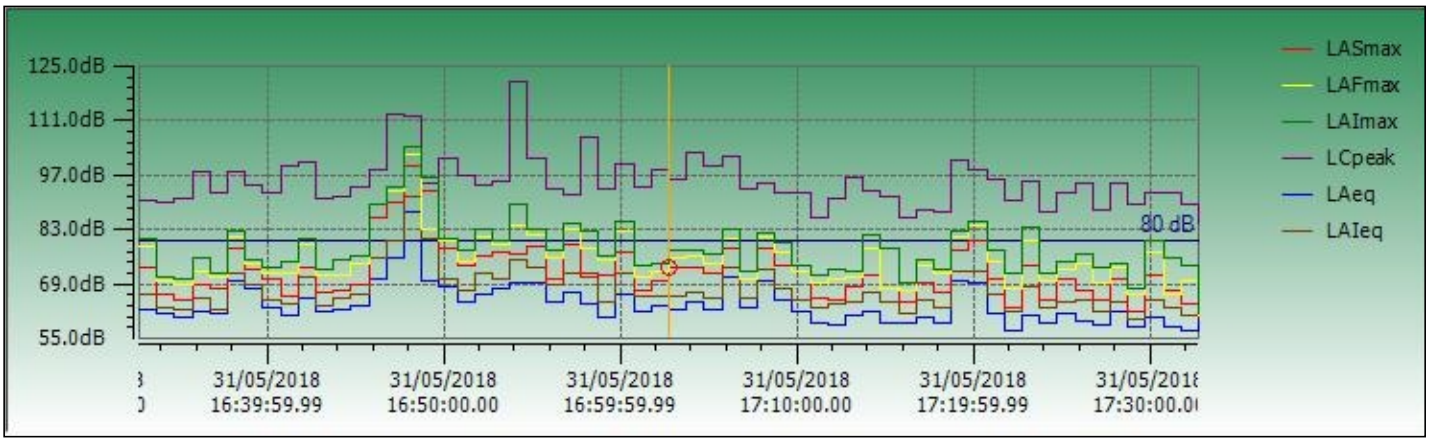

| Instrument Model | CEL-633C | | |
|---|---|---|---|
| LAImin with Time | 50.9 dB (5/31/2018 12:36:17 PM) | LAFmin with Time | 50.7 dB (5/31/2018 12:36:17 PM) |
| LDN | 0 | LAImin | 50.9 dB |
| LDEN | 0 | LAImax with Time | 92.2 dB (5/31/2018 12:07:01 PM) |
| CNEL | 0 | LAImax | 92.2 dB |
| LCF 10% | 79 dB | Calibration (After) Date | 5/31/2018 4:21:13 PM |
| LCF 50% | 74 dB | Calibration (Before) Date | 5/31/2018 11:57:16 AM |
| LCF 90% | 70.5 dB | Calibration (Before) Offset | 0.9 |
| LCF 95% | 70 dB | Calibration (Before) SPL | 114 dB |
| LCF variable% | 81 dB | Calibration Drift | -0.8 dB |
| LCpeak | 118.1 dB | LAeq | 64.9 dB |
| LCpeak with Time | 118.1 dB (5/31/2018 12:34:55 PM) | Battery Low | No |
| LAE | 100.5 dB | LAF variable% | 69.5 dB |
| LAIeq | 69.5 dB | LAF 95% | 55 dB |
| LCeq | 77 dB | LAF 90% | 56 dB |
| LCeq-LAeq | 12.1 dB | LAF 50% | 60.5 dB |
| Lepd(Projected) | 64.9 dB | LAF 10% | 67.5 dB |
| Lex8h(Projected) | 64.9 dB | Duration | 01:00:08 HH:MM:SS |
| LZeq | 79.8 dB | End Date & Time | 5/31/2018 12:58:45 PM |
| Lepd | 55.9 dB | Run Number | 160 |
| Lex8h | 55.9 dB | Serial Number | 1274486 |
| Overload | No | Start Date & Time | 5/31/2018 11:58:37 AM |
| Pause Duration | 00:00:00 HH:MM:SS | Site | Unallocated |
| Response | Random | Location | Unallocated |
| Result | Cumulative | Person | Unallocated |
| LAFmax | 89.5 dB | Process | Unallocated |
| LAFmax with Time | 89.5 dB (5/31/2018 12:43:42 PM) | | |
| LAFmin | 50.7 dB | | |
| Notes | | | |

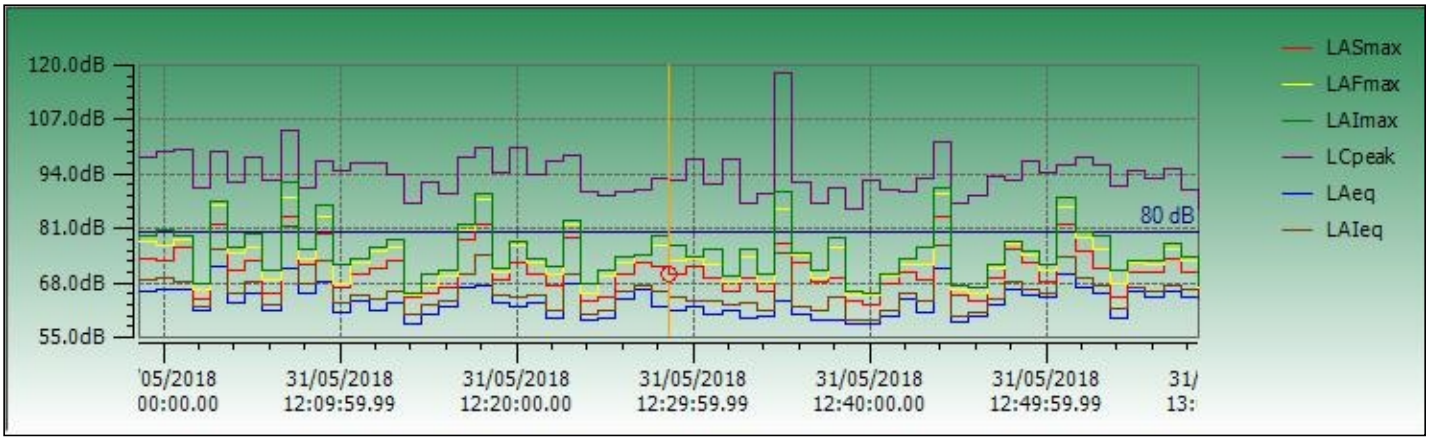

| Instrument Model | CEL-633C | | |
|---|---|---|---|
| LAImin with Time | 52.4 dB (5/31/2018 7:45:32 AM) | LAFmin with Time | 51.6 dB (5/31/2018 7:45:31 AM) |
| LDN | 0 | LAImin | 52.4 dB |
| LDEN | 0 | LAImax with Time | 94.1 dB (5/31/2018 8:00:57 AM) |
| CNEL | 0 | LAImax | 94.1 dB |
| LCF 10% | 78 dB | Calibration (After) Date | 5/31/2018 8:55:58 AM |
| LCF 50% | 74 dB | Calibration (Before) Date | 5/31/2018 7:15:54 AM |
| LCF 90% | 71 dB | Calibration (Before) Offset | 0.1 |
| LCF 95% | 70 dB | Calibration (Before) SPL | 114 dB |
| LCF variable% | 80 dB | Calibration Drift | 0.5 dB |
| LCpeak | 117.5 dB | LAeq | 64.5 dB |
| LCpeak with Time | 117.5 dB (5/31/2018 8:00:57 AM) | Battery Low | No |
| LAE | 100.1 dB | LAF variable% | 69 dB |
| LAIeq | 68.4 dB | LAF 95% | 56 dB |
| LCeq | 77 dB | LAF 90% | 56.5 dB |
| LCeq-LAeq | 12.5 dB | LAF 50% | 60 dB |
| Lepd(Projected) | 64.5 dB | LAF 10% | 67 dB |
| Lex8h(Projected) | 64.5 dB | Duration | 01:00:14 HH:MM:SS |
| LZeq | 79.4 dB | End Date & Time | 5/31/2018 8:33:27 AM |
| Lepd | 55.5 dB | Run Number | 158 |
| Lex8h | 55.5 dB | Serial Number | 1274486 |
| Overload | No | Start Date & Time | 5/31/2018 7:33:13 AM |
| Pause Duration | 00:00:00 HH:MM:SS | Site | Unallocated |
| Response | Random | Location | Unallocated |
| Result | Cumulative | Person | Unallocated |
| LAFmax | 90.9 dB | Process | Unallocated |
| LAFmax with Time | 90.9 dB (5/31/2018 8:00:57 AM) | | |
| LAFmin | 51.6 dB | | |
| Notes | | | |

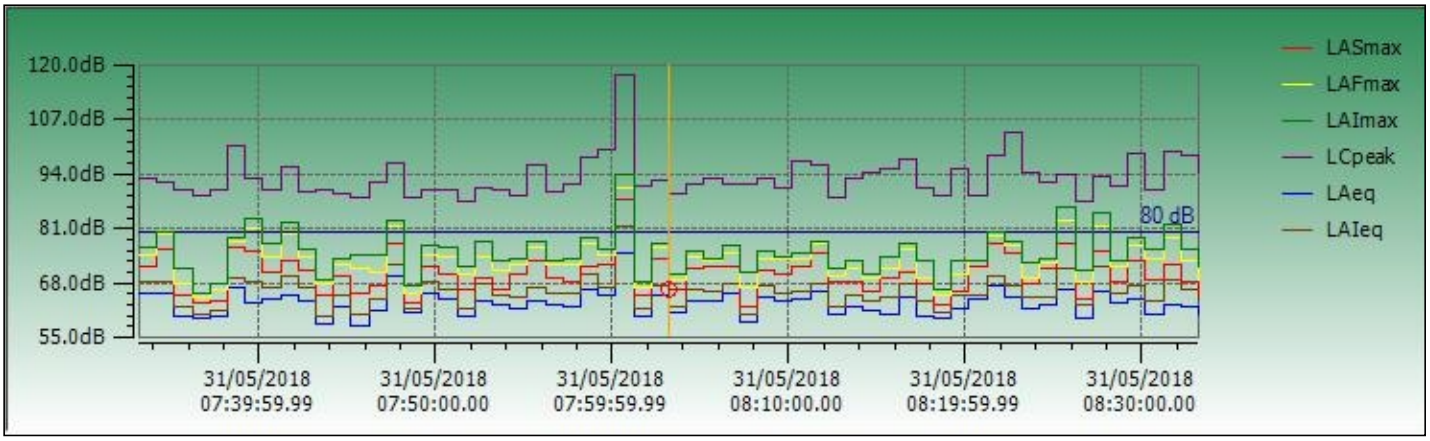

| Instrument Model | CEL-633C | | |
|---|---|---|---|
| LAImin with Time | 52.8 dB (5/31/2018 5:18:25 PM) | LAFmin with Time | 51.8 dB (5/31/2018 5:16:08 PM) |
| LDN | 0 | LAImin | 52.8 dB |
| LDEN | 0 | LAImax with Time | 111.1 dB (5/31/2018 4:48:58 PM) |
| CNEL | 0 | LAImax | 111.1 dB |
| LCF 10% | 80 dB | Calibration (After) Date | 5/31/2018 5:52:05 PM |
| LCF 50% | 76 dB | Calibration (Before) Date | 5/31/2018 4:20:44 PM |
| LCF 90% | 71.5 dB | Calibration (Before) Offset | 12.4 |
| LCF 95% | 70.5 dB | Calibration (Before) SPL | 114 dB |
| LCF variable% | 82 dB | Calibration Drift | 0.1 dB |
| LCpeak | 116.2 dB | LAeq | 74 dB |
| LCpeak with Time | 116.2 dB (5/31/2018 4:48:58 PM) | Battery Low | No |
| LAE | 109.5 dB | LAF variable% | 71.5 dB |
| LAIeq | 79.3 dB | LAF 95% | 56.5 dB |
| LCeq | 78.9 dB | LAF 90% | 57 dB |
| LCeq-LAeq | 4.9 dB | LAF 50% | 61.5 dB |
| Lepd(Projected) | 74 dB | LAF 10% | 68 dB |
| Lex8h(Projected) | 74 dB | Duration | 01:00:02 HH:MM:SS |
| LZeq | 80.4 dB | End Date & Time | 5/31/2018 5:30:17 PM |
| Lepd | 65 dB | Run Number | 157 |
| Lex8h | 65 dB | Serial Number | 1367937 |
| Overload | No | Start Date & Time | 5/31/2018 4:30:15 PM |
| Pause Duration | 00:00:00 HH:MM:SS | Site | Unallocated |
| Response | Random | Location | Unallocated |
| Result | Cumulative | Person | Unallocated |
| LAFmax | 108.8 dB | Process | Unallocated |
| LAFmax with Time | 108.8 dB (5/31/2018 4:48:58 PM) | | |
| LAFmin | 51.8 dB | | |
| Notes | | | |

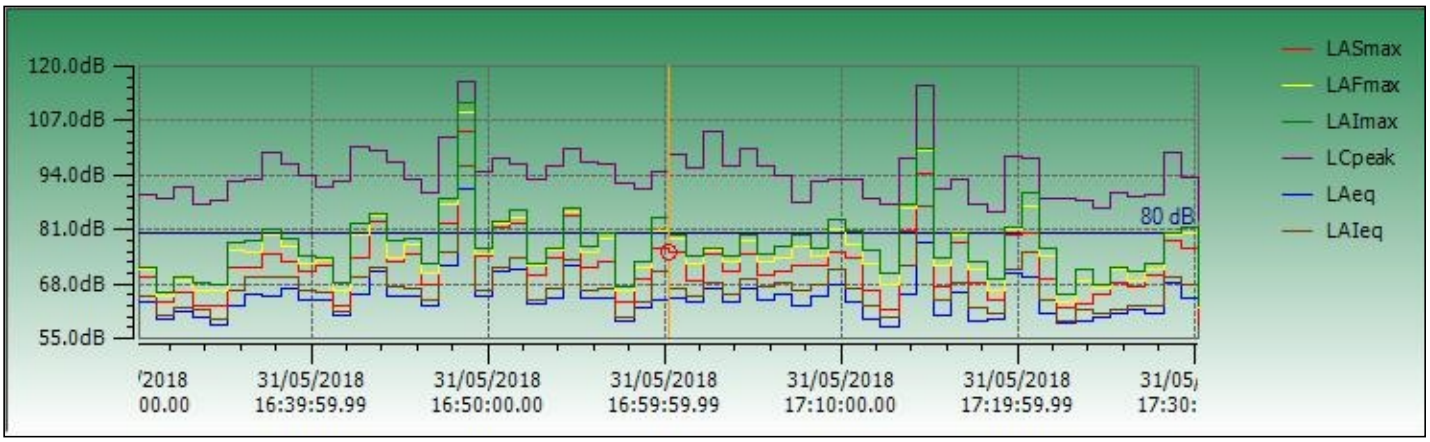

| Instrument Model | CEL-633C | | |
|---|---|---|---|
| LAImin with Time | 50.7 dB (5/31/2018 8:25:10 AM) | LAFmin with Time | 50.6 dB (5/31/2018 8:25:09 AM) |
| LDN | 0 | LAImin | 50.7 dB |
| LDEN | 0 | LAImax with Time | 97.4 dB (5/31/2018 8:05:57 AM) |
| CNEL | 0 | LAImax | 97.4 dB |
| LCF 10% | 81.5 dB | Calibration (After) Date | 5/31/2018 8:54:02 AM |
| LCF 50% | 76.5 dB | Calibration (Before) Date | 5/31/2018 7:15:56 AM |
| LCF 90% | 71.5 dB | Calibration (Before) Offset | 12.6 |
| LCF 95% | 70.5 dB | Calibration (Before) SPL | 114 dB |
| LCF variable% | 85.5 dB | Calibration Drift | -0.1 dB |
| LCpeak | 111.1 dB | LAeq | 70.6 dB |
| LCpeak with Time | 111.1 dB (5/31/2018 7:58:59 AM) | Battery Low | No |
| LAE | 106.2 dB | LAF variable% | 75.5 dB |
| LAIeq | 75.5 dB | LAF 95% | 56.5 dB |
| LCeq | 79.5 dB | LAF 90% | 57.5 dB |
| LCeq-LAeq | 8.9 dB | LAF 50% | 65 dB |
| Lepd(Projected) | 70.6 dB | LAF 10% | 74 dB |
| Lex8h(Projected) | 70.6 dB | Duration | 01:00:04 HH:MM:SS |
| LZeq | 80.9 dB | End Date & Time | 5/31/2018 8:30:19 AM |
| Lepd | 61.6 dB | Run Number | 153 |
| Lex8h | 61.6 dB | Serial Number | 1367937 |
| Overload | No | Start Date & Time | 5/31/2018 7:30:15 AM |
| Pause Duration | 00:00:00 HH:MM:SS | Site | Unallocated |
| Response | Random | Location | Unallocated |
| Result | Cumulative | Person | Unallocated |
| LAFmax | 96.3 dB | Process | Unallocated |
| LAFmax with Time | 96.3 dB (5/31/2018 8:05:57 AM) | | |
| LAFmin | 50.6 dB | | |
| Notes | | | |

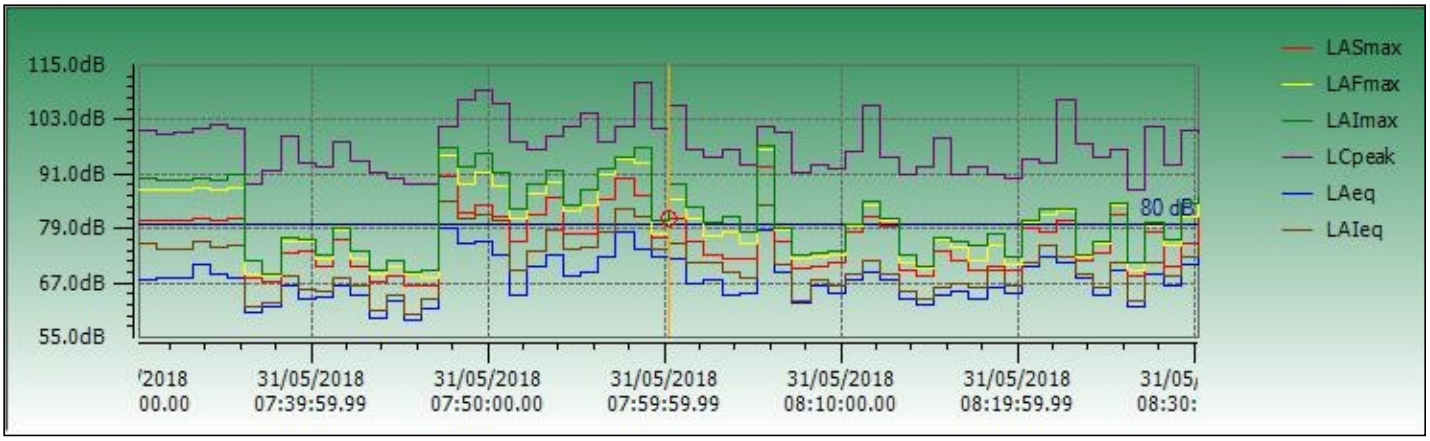

| Instrument Model | CEL-633C | | |
|---|---|---|---|
| LAImin with Time | 51.3 dB (5/31/2018 12:58:34 PM) | LAFmin with Time | 50.8 dB (5/31/2018 12:58:43 PM) |
| LDN | 0 | LAImin | 51.3 dB |
| LDEN | 0 | LAImax with Time | 88.1 dB (5/31/2018 12:45:22 PM) |
| CNEL | 0 | LAImax | 88.1 dB |
| LCF 10% | 80 dB | Calibration (After) Date | 5/31/2018 4:20:44 PM |
| LCF 50% | 73.5 dB | Calibration (Before) Date | 5/31/2018 11:56:57 AM |
| LCF 90% | 70.5 dB | Calibration (Before) Offset | 12.6 |
| LCF 95% | 70 dB | Calibration (Before) SPL | 114 dB |
| LCF variable% | 82 dB | Calibration Drift | -0.2 dB |
| LCpeak | 110.3 dB | LAeq | 68.1 dB |
| LCpeak with Time | 110.3 dB (5/31/2018 12:22:01 PM) | Battery Low | No |
| LAE | 103.7 dB | LAF variable% | 73 dB |
| LAIeq | 70.1 dB | LAF 95% | 58.5 dB |
| LCeq | 77.3 dB | LAF 90% | 60.5 dB |
| LCeq-LAeq | 9.2 dB | LAF 50% | 65 dB |
| Lepd(Projected) | 68.1 dB | LAF 10% | 71 dB |
| Lex8h(Projected) | 68.1 dB | Duration | 01:00:01 HH:MM:SS |
| LZeq | 79.6 dB | End Date & Time | 5/31/2018 1:00:16 PM |
| Lepd | 59.1 dB | Run Number | 155 |
| Lex8h | 59.1 dB | Serial Number | 1367937 |
| Overload | No | Start Date & Time | 5/31/2018 12:00:15 PM |
| Pause Duration | 00:00:00 HH:MM:SS | Site | Unallocated |
| Response | Random | Location | Unallocated |
| Result | Cumulative | Person | Unallocated |
| LAFmax | 86.2 dB | Process | Unallocated |
| LAFmax with Time | 86.2 dB (5/31/2018 12:03:20 PM) | | |
| LAFmin | 50.8 dB | | |
| Notes | | | |

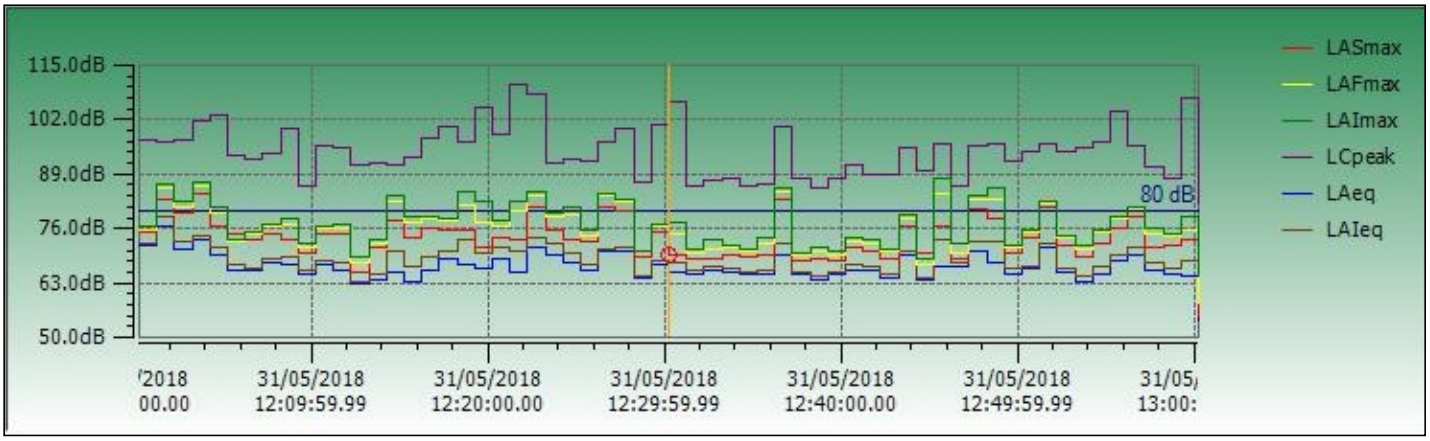

# Casella CEL Ltd.

**Report On CEL-63X**

| **Instrument Model** | **CEL-633C** | | |
|---|---|---|---|
| LAImin with Time | 50.2 dB (5/31/2018 8:53:54 AM) | LAFmin with Time | 50.0 dB (5/31/2018 8:53:50 AM) |
| LDN | 0 | LAImin | 50.2 dB |
| LDEN | 0 | LAImax with Time | 94.6 dB (5/31/2018 8:39:55 AM) |
| CNEL | 0 | LAImax | 94.6 dB |
| LCF 10% | 79 dB | Calibration (After) Date | 5/31/2018 8:55:58 AM |
| LCF 50% | 72.5 dB | Calibration (Before) Date | 5/31/2018 7:15:54 AM |
| LCF 90% | 69 dB | Calibration (Before) Offset | 0.1 |
| LCF 95% | 68.5 dB | Calibration (Before) SPL | 114 dB |
| LCF variable% | 81.5 dB | Calibration Drift | 0.5 dB |
| LCpeak | 103.6 dB | LAeq | 64.1 dB |
| LCpeak with Time | 103.6 dB (5/31/2018 8:39:55 AM) | Battery Low | No |
| LAE | 94.9 dB | LAF variable% | 69.5 dB |
| LAIeq | 69.1 dB | LAF 95% | 54 dB |
| LCeq | 75.8 dB | LAF 90% | 55 dB |
| LCeq-LAeq | 11.7 dB | LAF 50% | 59.5 dB |
| Lepd(Projected) | 64.1 dB | LAF 10% | 67.5 dB |
| Lex8h(Projected) | 64.1 dB | Duration | 00:20:02 HH:MM:SS |
| LZeq | 77.6 dB | End Date & Time | 5/31/2018 8:55:06 AM |
| Lepd | 50.3 dB | Run Number | 159 |
| Lex8h | 50.3 dB | Serial Number | 1274486 |
| Overload | No | Start Date & Time | 5/31/2018 8:35:04 AM |
| Pause Duration | 00:00:00 HH:MM:SS | Site | Unallocated |
| Response | Random | Location | Unallocated |
| Result | Cumulative | Person | Unallocated |
| LAFmax | 92.2 dB | Process | Unallocated |
| LAFmax with Time | 92.2 dB (5/31/2018 8:39:55 AM) | | |
| LAFmin | 50 dB | | |
| Notes | | | |

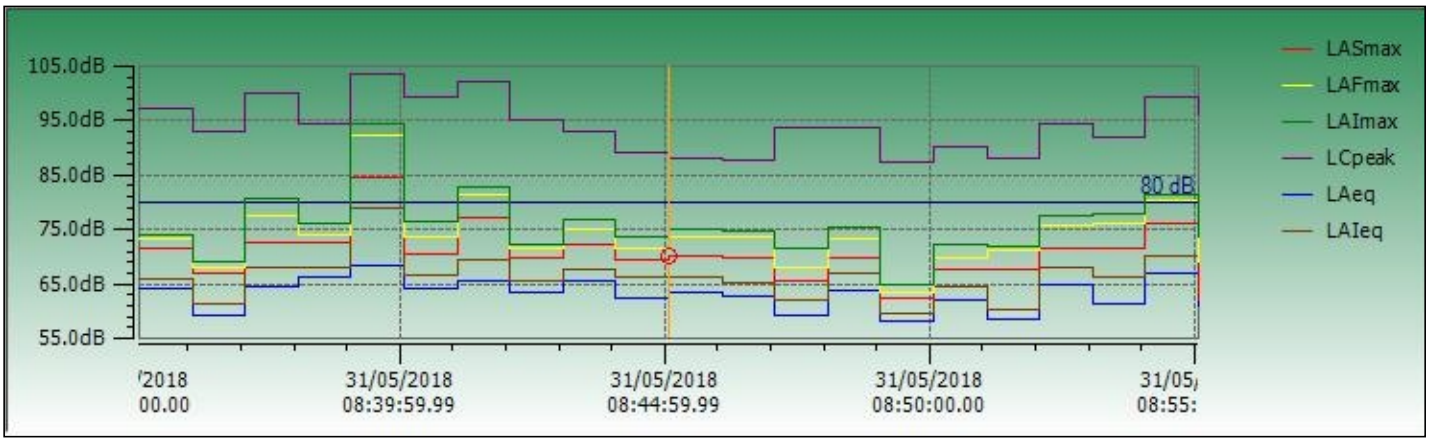

| Instrument Model | CEL-633C | | |
|---|---|---|---|
| LAImin with Time | 52.8 dB (5/31/2018 1:01:44 PM) | LAFmin with Time | 51.7 dB (5/31/2018 1:01:41 PM) |
| LDN | 0 | LAImin | 52.8 dB |
| LDEN | 0 | LAImax with Time | 80.3 dB (5/31/2018 1:18:57 PM) |
| CNEL | 0 | LAImax | 80.3 dB |
| LCF 10% | 80 dB | Calibration (After) Date | 5/31/2018 4:21:13 PM |
| LCF 50% | 78.5 dB | Calibration (Before) Date | 5/31/2018 11:57:16 AM |
| LCF 90% | 72 dB | Calibration (Before) Offset | 0.9 |
| LCF 95% | 70 dB | Calibration (Before) SPL | 114 dB |
| LCF variable% | 81 dB | Calibration Drift | -0.8 dB |
| LCpeak | 110.7 dB | LAeq | 61.7 dB |
| LCpeak with Time | 110.7 dB (5/31/2018 1:18:57 PM) | Battery Low | Yes |
| LAE | 92.5 dB | LAF variable% | 67 dB |
| LAIeq | 63.9 dB | LAF 95% | 55.5 dB |
| LCeq | 78.8 dB | LAF 90% | 56 dB |
| LCeq-LAeq | 17.1 dB | LAF 50% | 58.5 dB |
| Lepd(Projected) | 61.7 dB | LAF 10% | 64.5 dB |
| Lex8h(Projected) | 61.7 dB | Duration | 00:20:00 HH:MM:SS |
| LZeq | 82.6 dB | End Date & Time | 5/31/2018 1:19:24 PM |
| Lepd | 47.9 dB | Run Number | 161 |
| Lex8h | 47.9 dB | Serial Number | 1274486 |
| Overload | No | Start Date & Time | 5/31/2018 12:59:24 PM |
| Pause Duration | 00:00:00 HH:MM:SS | Site | Unallocated |
| Response | Random | Location | Unallocated |
| Result | Cumulative | Person | Unallocated |
| LAFmax | 78.2 dB | Process | Unallocated |
| LAFmax with Time | 78.2 dB (5/31/2018 1:00:17 PM) | | |
| LAFmin | 51.7 dB | | |
| Notes | | | |

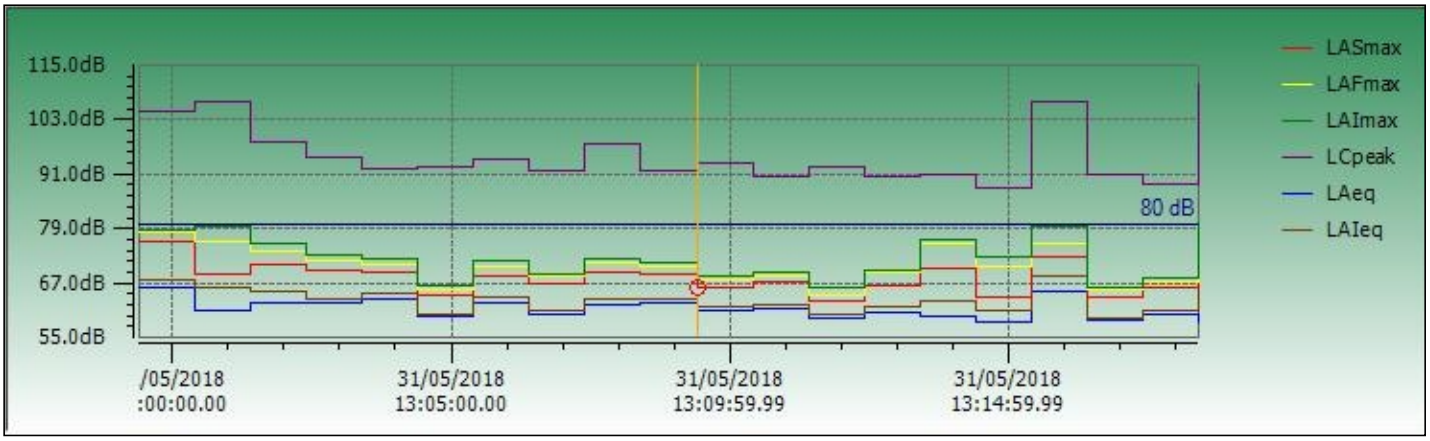

| Instrument Model | CEL-633C | | |
|---|---|---|---|
| LAImin with Time | 50.5 dB (5/31/2018 5:49:55 PM) | LAFmin with Time | 50.0 dB (5/31/2018 5:52:01 PM) |
| LDN | 0 | LAImin | 50.5 dB |
| LDEN | 0 | LAImax with Time | 85.7 dB (5/31/2018 5:38:48 PM) |
| CNEL | 0 | LAImax | 85.7 dB |
| LCF 10% | 76.5 dB | Calibration (After) Date | 5/31/2018 5:54:10 PM |
| LCF 50% | 72.5 dB | Calibration (Before) Date | 5/31/2018 4:21:13 PM |
| LCF 90% | 68.5 dB | Calibration (Before) Offset | 0.2 |
| LCF 95% | 67.5 dB | Calibration (Before) SPL | 114 dB |
| LCF variable% | 77.5 dB | Calibration Drift | 0.6 dB |
| LCpeak | 106.5 dB | LAeq | 59.1 dB |
| LCpeak with Time | 106.5 dB (5/31/2018 5:51:34 PM) | Battery Low | No |
| LAE | 89.9 dB | LAF variable% | 62.5 dB |
| LAIeq | 64 dB | LAF 95% | 52.5 dB |
| LCeq | 73.7 dB | LAF 90% | 53.5 dB |
| LCeq-LAeq | 14.6 dB | LAF 50% | 57 dB |
| Lepd(Projected) | 59.1 dB | LAF 10% | 61.5 dB |
| Lex8h(Projected) | 59.1 dB | Duration | 00:20:01 HH:MM:SS |
| LZeq | 76.2 dB | End Date & Time | 5/31/2018 5:53:31 PM |
| Lepd | 45.3 dB | Run Number | 164 |
| Lex8h | 45.3 dB | Serial Number | 1274486 |
| Overload | No | Start Date & Time | 5/31/2018 5:33:30 PM |
| Pause Duration | 00:00:00 HH:MM:SS | Site | Unallocated |
| Response | Random | Location | Unallocated |
| Result | Cumulative | Person | Unallocated |
| LAFmax | 84.1 dB | Process | Unallocated |
| LAFmax with Time | 84.1 dB (5/31/2018 5:38:48 PM) | | |
| LAFmin | 50 dB | | |
| Notes | | | |

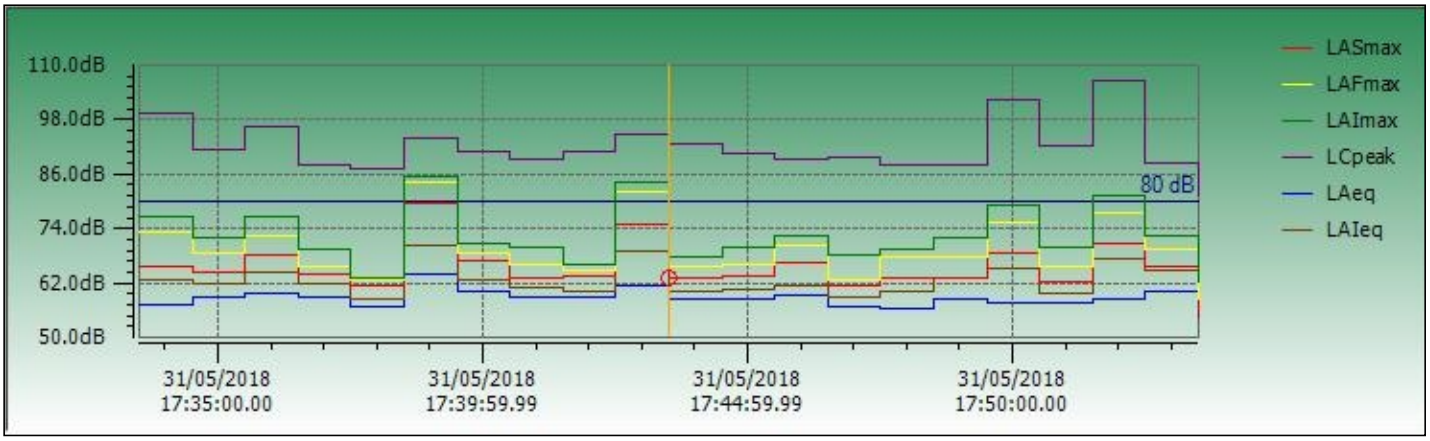

| Instrument Model | CEL-633C | | |
|---|---|---|---|
| LAImin with Time | 51.2 dB (5/31/2018 8:49:43 AM) | LAFmin with Time | 50.4 dB (5/31/2018 8:47:59 AM) |
| LDN | 0 | LAImin | 51.2 dB |
| LDEN | 0 | LAImax with Time | 100.9 dB (5/31/2018 8:40:01 AM) |
| CNEL | 0 | LAImax | 100.9 dB |
| LCF 10% | 80 dB | Calibration (After) Date | 5/31/2018 8:54:02 AM |
| LCF 50% | 72.5 dB | Calibration (Before) Date | 5/31/2018 7:15:56 AM |
| LCF 90% | 69 dB | Calibration (Before) Offset | 12.6 |
| LCF 95% | 68.5 dB | Calibration (Before) SPL | 114 dB |
| LCF variable% | 82.5 dB | Calibration Drift | -0.1 dB |
| LCpeak | 110.5 dB | LAeq | 65.1 dB |
| LCpeak with Time | 110.5 dB (5/31/2018 8:40:01 AM) | Battery Low | No |
| LAE | 95.9 dB | LAF variable% | 69.5 dB |
| LAIeq | 73 dB | LAF 95% | 54 dB |
| LCeq | 76.5 dB | LAF 90% | 55 dB |
| LCeq-LAeq | 11.4 dB | LAF 50% | 59.5 dB |
| Lepd(Projected) | 65.1 dB | LAF 10% | 67 dB |
| Lex8h(Projected) | 65.1 dB | Duration | 00:20:02 HH:MM:SS |
| LZeq | 78.5 dB | End Date & Time | 5/31/2018 8:52:21 AM |
| Lepd | 51.3 dB | Run Number | 154 |
| Lex8h | 51.3 dB | Serial Number | 1367937 |
| Overload | No | Start Date & Time | 5/31/2018 8:32:19 AM |
| Pause Duration | 00:00:00 HH:MM:SS | Site | Unallocated |
| Response | Random | Location | Unallocated |
| Result | Cumulative | Person | Unallocated |
| LAFmax | 98.4 dB | Process | Unallocated |
| LAFmax with Time | 98.4 dB (5/31/2018 8:40:01 AM) | | |
| LAFmin | 50.4 dB | | |
| Notes | | | |

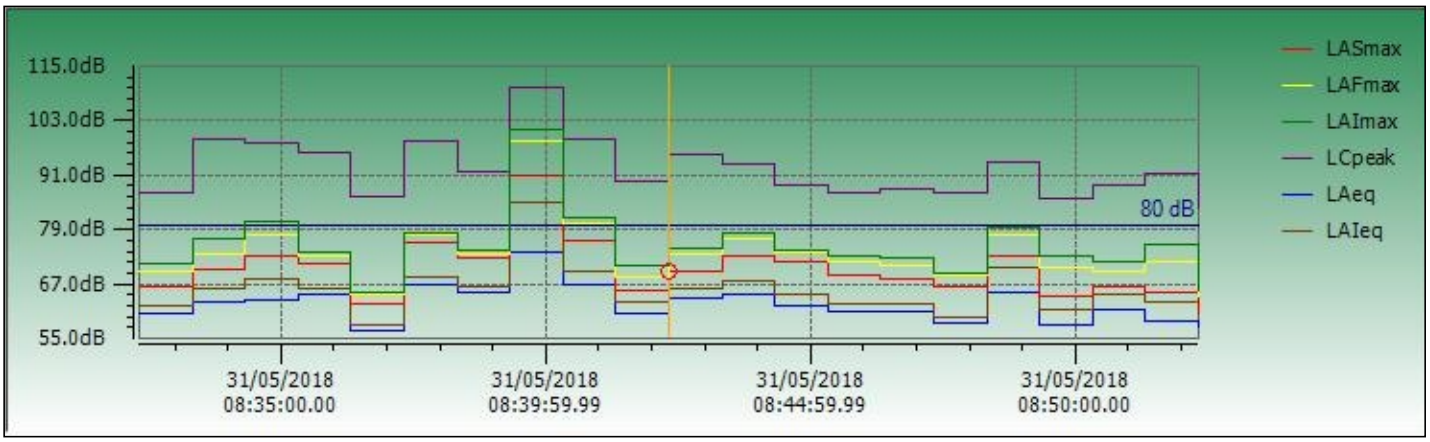

| | | | |
|---|---|---|---|
| **Instrument Model** | **CEL-633C** | | |
| LAImin with Time | 51.2 dB (5/31/2018 1:16:31 PM) | LAFmin with Time | 51.0 dB (5/31/2018 1:16:30 PM) |
| LDN | 0 | LAImin | 51.2 dB |
| LDEN | 0 | LAImax with Time | 78.4 dB (5/31/2018 1:15:01 PM) |
| CNEL | 0 | LAImax | 78.4 dB |
| LCF 10% | 74.5 dB | Calibration (After) Date | 5/31/2018 4:20:44 PM |
| LCF 50% | 69 dB | Calibration (Before) Date | 5/31/2018 11:56:57 AM |
| LCF 90% | 66.5 dB | Calibration (Before) Offset | 12.6 |
| LCF 95% | 66 dB | Calibration (Before) SPL | 114 dB |
| LCF variable% | 76 dB | Calibration Drift | -0.2 dB |
| LCpeak | 97.1 dB | LAeq | 60.5 dB |
| LCpeak with Time | 97.1 dB (5/31/2018 1:19:04 PM) | Battery Low | No |
| LAE | 91.3 dB | LAF variable% | 66 dB |
| LAIeq | 62.6 dB | LAF 95% | 53.5 dB |
| LCeq | 71.3 dB | LAF 90% | 54 dB |
| LCeq-LAeq | 10.8 dB | LAF 50% | 58 dB |
| Lepd(Projected) | 60.5 dB | LAF 10% | 64 dB |
| Lex8h(Projected) | 60.5 dB | Duration | 00:20:02 HH:MM:SS |
| LZeq | 75.3 dB | End Date & Time | 5/31/2018 1:20:46 PM |
| Lepd | 46.7 dB | Run Number | 156 |
| Lex8h | 46.7 dB | Serial Number | 1367937 |
| Overload | No | Start Date & Time | 5/31/2018 1:00:44 PM |
| Pause Duration | 00:00:00 HH:MM:SS | Site | Unallocated |
| Response | Random | Location | Unallocated |
| Result | Cumulative | Person | Unallocated |
| LAFmax | 75.2 dB | Process | Unallocated |
| LAFmax with Time | 75.2 dB (5/31/2018 1:15:01 PM) | | |
| LAFmin | 51 dB | | |
| Notes | | | |

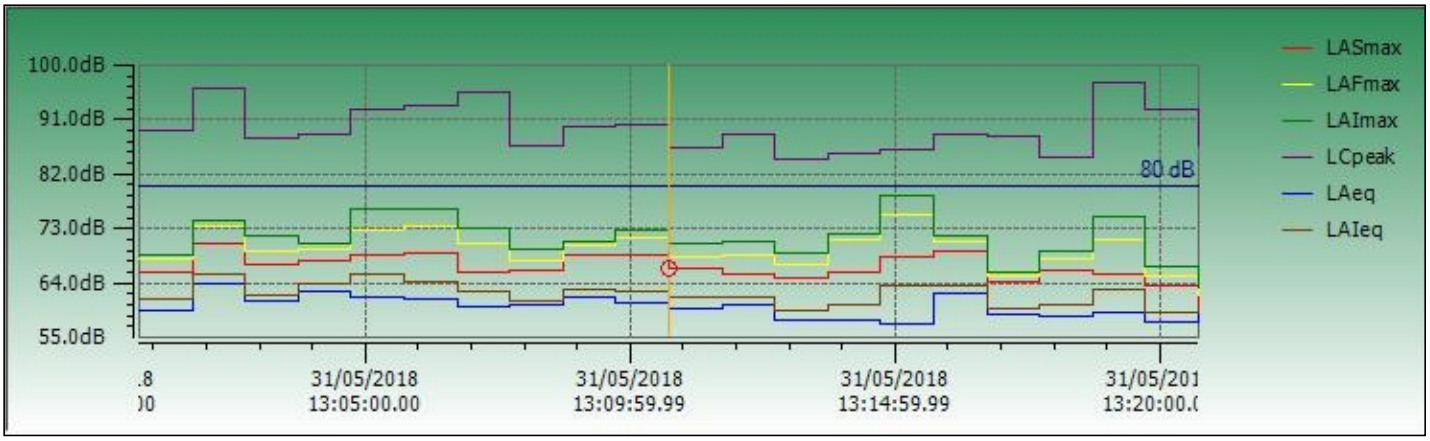

| Instrument Model | CEL-633C | | |
|---|---|---|---|
| LAImin with Time | 49.2 dB (5/31/2018 5:50:03 PM) | LAFmin with Time | 48.7 dB (5/31/2018 5:50:03 PM) |
| LDN | 0 | LAImin | 49.2 dB |
| LDEN | 0 | LAImax with Time | 90.5 dB (5/31/2018 5:50:25 PM) |
| CNEL | 0 | LAImax | 90.5 dB |
| LCF 10% | 75.5 dB | Calibration (After) Date | 5/31/2018 5:52:05 PM |
| LCF 50% | 71 dB | Calibration (Before) Date | 5/31/2018 4:20:44 PM |
| LCF 90% | 68 dB | Calibration (Before) Offset | 12.4 |
| LCF 95% | 67 dB | Calibration (Before) SPL | 114 dB |
| LCF variable% | 76.5 dB | Calibration Drift | 0.1 dB |
| LCpeak | 102.2 dB | LAeq | 58.9 dB |
| LCpeak with Time | 102.2 dB (5/31/2018 5:50:25 PM) | Battery Low | No |
| LAE | 89.7 dB | LAF variable% | 62.5 dB |
| LAIeq | 65.5 dB | LAF 95% | 52.5 dB |
| LCeq | 72.5 dB | LAF 90% | 53.5 dB |
| LCeq-LAeq | 13.6 dB | LAF 50% | 56.5 dB |
| Lepd(Projected) | 58.9 dB | LAF 10% | 60.5 dB |
| Lex8h(Projected) | 58.9 dB | Duration | 00:20:01 HH:MM:SS |
| LZeq | 75.4 dB | End Date & Time | 5/31/2018 5:50:49 PM |
| Lepd | 45.1 dB | Run Number | 158 |
| Lex8h | 45.1 dB | Serial Number | 1367937 |
| Overload | No | Start Date & Time | 5/31/2018 5:30:48 PM |
| Pause Duration | 00:00:00 HH:MM:SS | Site | Unallocated |
| Response | Random | Location | Unallocated |
| Result | Cumulative | Person | Unallocated |
| LAFmax | 86.1 dB | Process | Unallocated |
| LAFmax with Time | 86.1 dB (5/31/2018 5:50:25 PM) | | |
| LAFmin | 48.7 dB | | |
| Notes | | | |

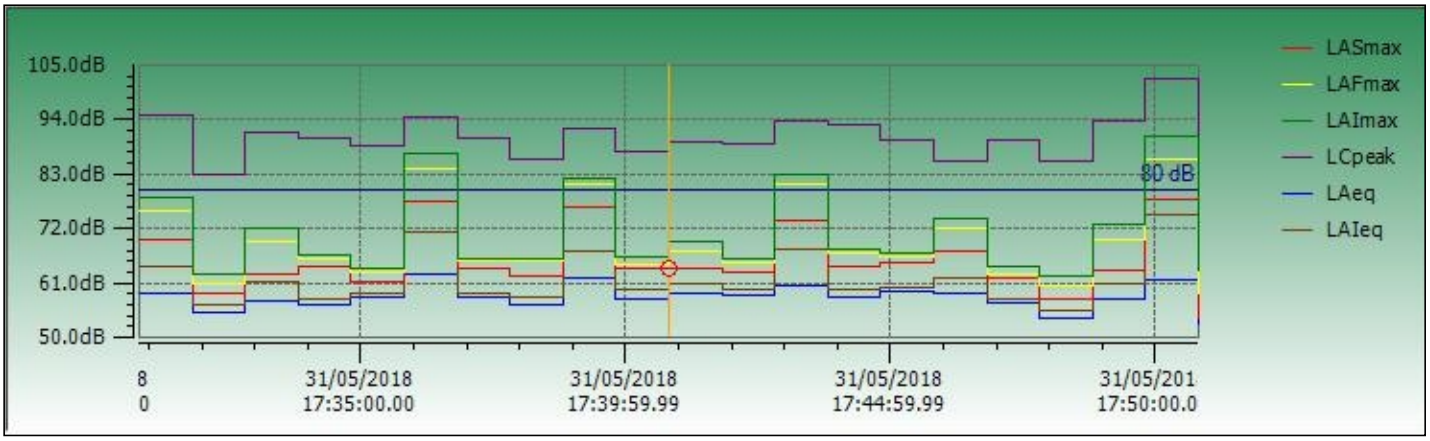

# *Appendix E: Air Data*

## Robert Greene

**From:** Kelpin, Gerry <Gerryk@dep.nyc.gov>
**Sent:** Tuesday, July 3, 2018 5:48 PM
**To:** Gene Bove
**Cc:** Robert Greene
**Subject:** RE: 505 Grand Street
**Attachments:** pb041607.pdf; pb008611.pdf; pb005111.pdf

Attached are the permit applications I found. Cancelled and boilers agree with what you found but I am not sending them. I am guessing that PB041607 will eventually be cancelled. It is also filed as 1010 Pacific street with same block and lot that you have.

---

**From:** Gene Bove <gene.bove@equityenvironmental.com>
**Sent:** Thursday, June 28, 2018 10:30 AM
**To:** Kelpin, Gerry <Gerryk@dep.nyc.gov>
**Cc:** Robert Greene <robert.greene@equityenvironmental.com>
**Subject:** [From Vwall: Warning UNSCANNABLE Unable to Scan]505 Grand Street

Good Morning Gerry,

Please see the attached correspondence requesting a review of sites within 400 feet of 505 Grand Street that we have identified as potential industrial or manufacturing sites. We are requesting your assistance in obtaining copies of the industrial air permits that may exist for those properties surrounding the site. The attached letter and figure describes the request in further detail. We are only requesting Industrial Permits, you do not need to provide any information on boilers. Please let me know if you have any questions.

Thank you!


## Gene Bove



**equity environmental engineering**
WORKING TOGETHER TO DESIGN SOLUTIONS

Gene Bove
Project Scientist
500 International Dr.  Suite 150
Mount Olive, NJ 07828
973-527-7451, ext. 104
973-858-0280 fax
gene.bove@equityenvironmental.com



---
NOTICE: This e-mail message and all attachments transmitted with it may contain legally privileged and confidential information intended solely for the use of the addressee.  If the reader of this message is not the intended recipient, you

are hereby notified that any reading, dissemination, distribution, copying, or other use of this message or its attachments is strictly prohibited. If you have received this message in error, please notify the sender immediately by telephone (973-527-7451) or by electronic mail (gene.bove@equityenvironmental.com) and -then delete this message and all copies and backups thereof. Thank you.

# *Appendix F: Transportation Data*

# *Appendix G: Technical Memorandum*

# Grand Avenue and Pacific Street Rezoning

## CEQR No. 19DCP114K

## ULURP No. 190256ZMK; N1900257ZRK

## Technical Memorandum

## July 2020

This memorandum summarizes the potential environmental effects of the City Council Modification to the original proposed zoning map amendment and zoning text amendment that was previously analyzed in the September 2019 *Grand Avenue and Pacific Street Rezoning Environmental Assessment Statement (EAS).* The Proposed Actions that were analyzed in the EAS and certified by the Department of City Planning were 1) a zoning map amendment to rezone Block 1133, Lots 7, 10, 11, and 12, and an approximately 5,500 SF portion of Lot 13; and Block 1125, Lot 1 from the existing M1-1 zoning district to a R7D/C2-4 zoning district; and 2) a zoning text amendment to map an area coterminous with the rezoning area as a Mandatory Inclusionary Housing Area (MIH), Options 1 and 2. The Proposed Actions are located within Brooklyn Community District 8, and would introduce mixed-use growth in close proximity to existing residential districts and public transit. The Proposed Actions would also introduce residential uses to the rezoning area.

The City Council Modification would alter the new zoning district on the non-Applicant-owned lots (Block 1133, Lots 7, 10, 11, 12, and 13) from the originally proposed R7D/C2-4 district to an R7A/C2-4 district. The modification would also remove Option 2 from the MIH options mapped within the area.

The Modification would not affect the Applicant's proposal on Block 1125, Lot 1.

Block 1133, Lots 7, 10, 11, 12, and p/o Lot 13, identified as Projected Development Site 2 in the EAS, would be affected (zoned R7A instead of R7D)—the maximum permitted FAR would be reduced from 5.60 to 4.60, and the maximum building height would be reduced from 115 feet tall to 95 feet tall. The site consists of 10,999 SF across the 5 separate lots: Lots 10, 13, and 7 are all vacant, unimproved lots; Lot 11 is improved with a 3-story, 1,425 GSF residential building containing 3 dwelling units; and Lot 12 is improved with a vacant 3-story, 1,407 GSF residential building. The EAS analyzed a Future With-Action Scenario where the lots would combine and be improved with a 66,522 (61,594 ZSF; 5.60 FAR) mixed-use commercial and residential building with 9,609 GSF of ground floor local retail uses, 65 dwelling units (13 of which would be permanently set aside as affordable) and no parking spaces. Within an R7A district, however, a reasonable worst-case development on Projected Development Site 2 would be a 9-story, 95-foot-tall mixed-use building with 54,273 GSF (50,595 ZSF; 4.60 FAR). The building could contain 44,664 GSF of residential uses, with 53 dwelling units (10 of which would be permanently set aside as affordable), and the same 9,609 GSF ground floor local retail.

The result of the Modification is 12 fewer dwelling units (3 fewer affordable units) and a building that is 20 feet shorter than what was analyzed in the EAS. In the technical sections listed below the EAS analysis was more conservative than the new modified scenario because of larger bulk and building height; the removal of MIH Option 2 would not impact any CEQR technical area as

a CEQR analysis assumes 20 percent permanently affordable units. Therefore, the Modification would not affect the analysis or screening included in the EAS for land use, zoning, and public policy; community facilities; open space; shadows; historic and cultural resources; urban design and visual resources; hazardous materials; transportation; or noise as summarized below.

- **Land Use, Zoning, and Public Policy:** The change from an R7D district to R7A district on Projected Development Site 2 would not affect land uses, zoning, or applicable public policies on Lots 7, 10, 11, 12, and p/o 13, and would not affect existing or potential land uses, zoning, or public policies within the remainder of the rezoning area.

- **Community Facilities:** Fewer dwelling units would be added to the rezoning area in the modified scenario, and the Proposed Actions would add fewer than 50 combined elementary and middle school students, and fewer than 150 high school students, that are the thresholds for additional analysis. The modified scenario would not affect Community Facilities.

- **Open Space:** The EAS analyzed open space impacts assuming an additional 283 residents would be added to the study area and found that no impacts would occur. The modified scenario would instead add 258 residents to the study area, and therefore there would be no impacts on Open Space within the study area.

- **Shadows:** The modified scenario would reduce the height of the building on Projected Development Site 2 from 115 feet tall to 95 feet tall, thereby reducing the extent of shadows cast by the building from what was originally analyzed in the EAS. Therefore, the modified scenario would not affect Shadows.

- **Historic and Cultural Resources:** No impacts were identified in the EAS for Historic and Cultural Resources, and the Modification would not alter these findings.

- **Urban Design and Visual Resources:** The modified scenario would reduce permitted bulk and height on Projected Development Site 2, thereby resulting in less potential to obstruct any publicly accessible views to visual resources. The EAS identified no impacts to Urban Design and Visual Resources, and a reduction in bulk and height would not affect this finding.

- **Hazardous Materials:** Changing the zoning designation on Projected Development Site 2 would not affect the analysis or screening included in the EAS as development is still projected to occur and all findings from the EAS are still relevant and accurate.

- **Transportation:** The EAS analyzed a more conservative development scenario and screened out of the need to prepare a detailed analysis. The reduction in development in the modified scenario would not affect the analysis or screening included in the EAS.

- **Noise:** Changing the zoning designation on Projected Development Site 2 would not affect the analysis or screening included in the EAS as development of the same uses is still projected to occur and all findings from the EAS are still applicable.

The EAS screened air quality stationary sources by measuring potential impacts from two buildings, each at 115 feet in height. A new nomograph screening is warranted as a result of the

Modification, as the building height and reduction in square footage could change the screening analysis findings. The nomograph and screening analysis results table below indicates that the reduction in height and gross square footage in the modified scenario would not have any adverse impacts on air quality.

**Revised Nomograph Screening**

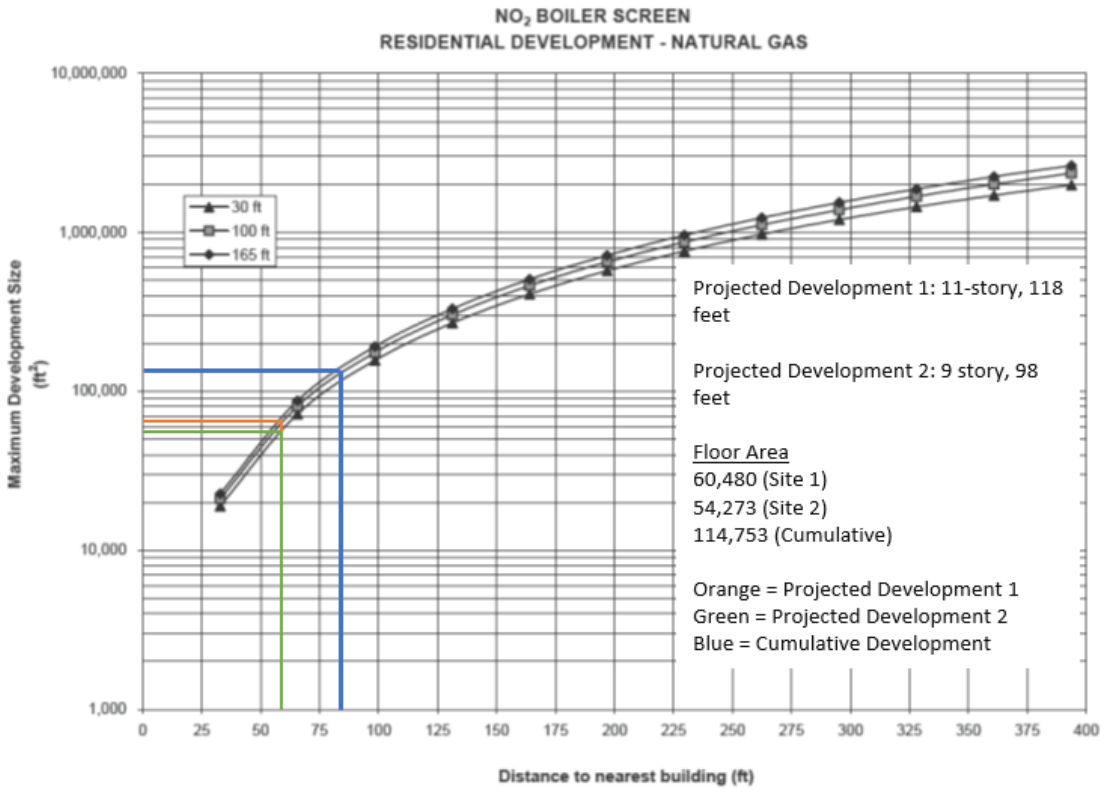


**Revised Screening Analysis Results**

| Source Building Site ID | Gross Square Footage | Screen Distance (ft.) | Receiving Building (Site ID or Block/Lot) | Receiving Building Distance (ft.) | Pass/ Fail |
|---|---|---|---|---|---|
| **Projected Development Site 1** | 60,480 | 65 | Projected Development Site 2 | 70 | Pass |
| **Projected Development Site 2** | 54,273 | 60 | Projected Development Site 1 | 70 | Pass |
| **Development Sites (Cumulative)** | 114,753 | 80 | Existing Land use (1149/18) | 400 | Pass |

# Zoning Change Map

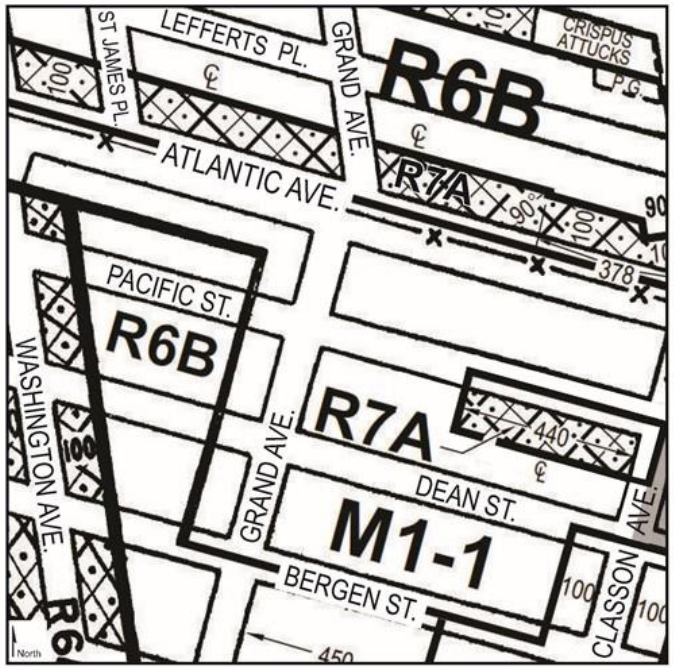


Current Zoning Map (16c)

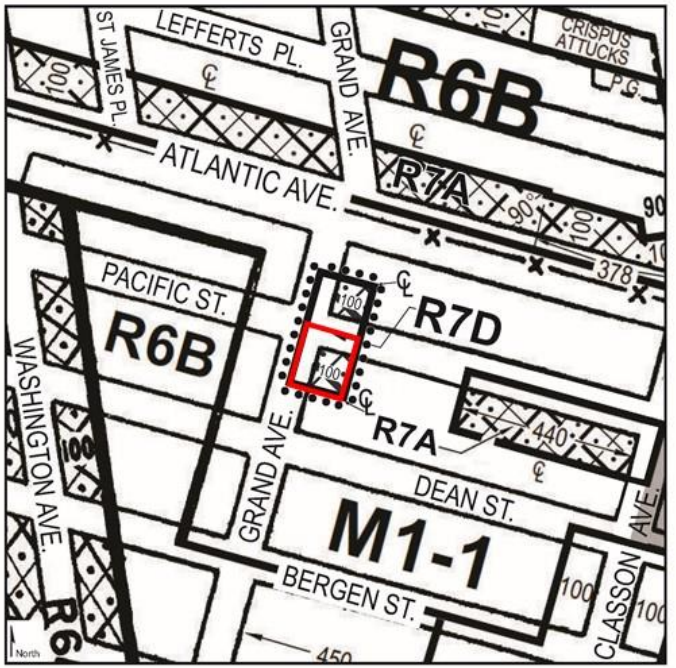


Proposed Zoning Map (16c) - Area being rezoned is outlined with dotted lines

Rezoning from M1-1 to R7D/C2-4

Rezoning from M1-1 to R7A/C2-4

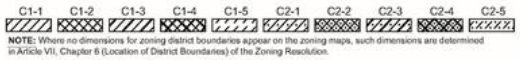


NOTE: Where no dimensions for zoning district boundaries appear on the zoning maps, such dimensions are determined in Article VII, Chapter 6 (Location of District Boundaries) of the Zoning Resolution.