

1. View of the Development Site facing east from 60th Street.



2. View of the Development Site facing northeast from 60th Street.



3. View of the Development Site facing north from 60th Street.

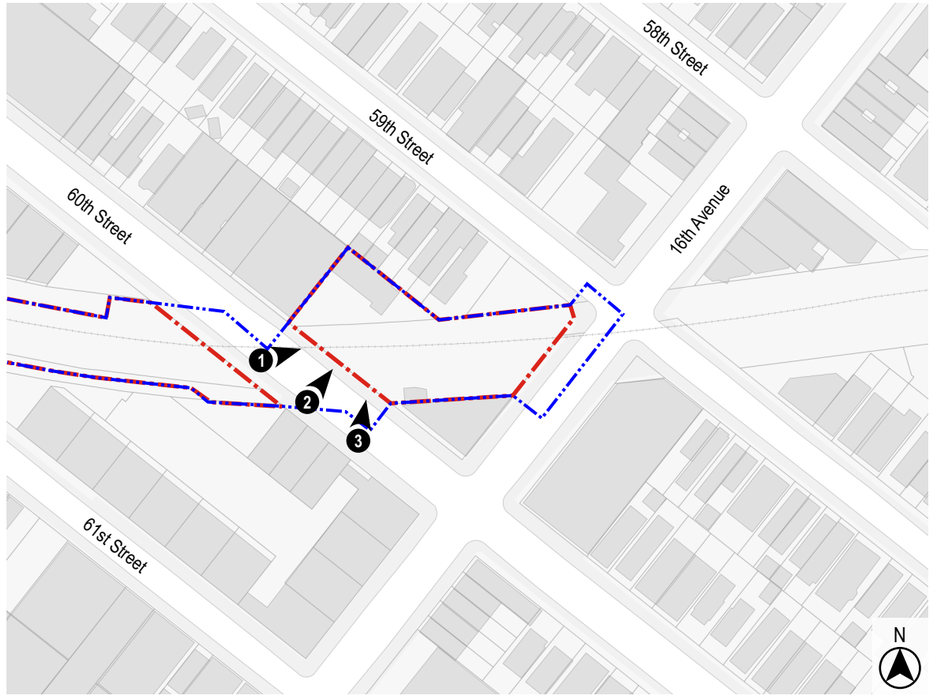



4. View of the sidewalk along the northeast side of 60th Street facing northwest (Development Site at right).



5. View of the southwest side of 60th Street facing south from the Development Site.



6. View of 60th Street facing northwest (Development Site at right).

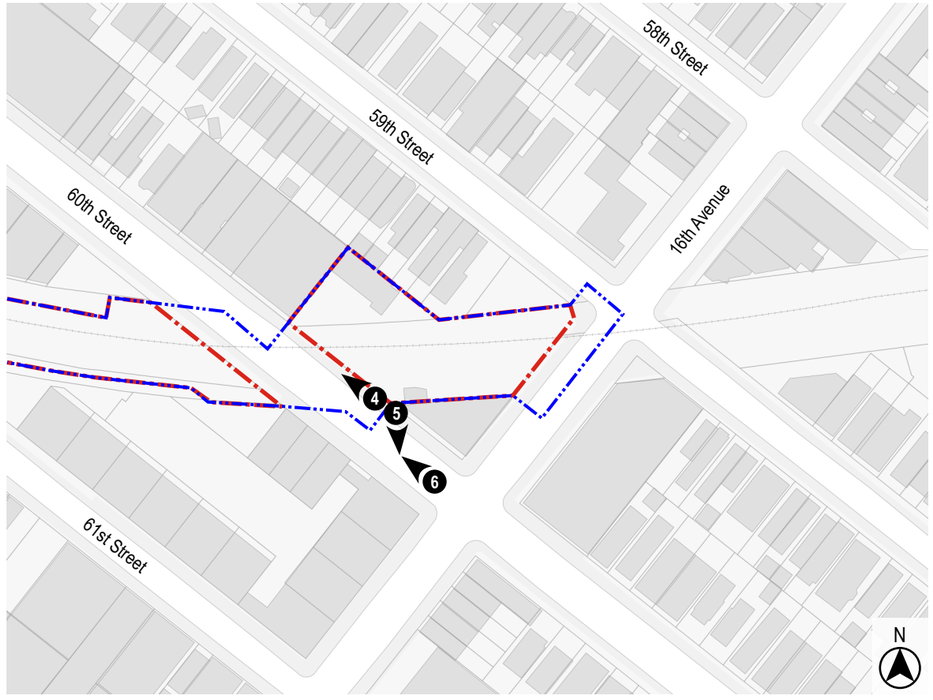



7. View of the sidewalk along the northeast side of 60th Street facing southeast (Development Site at left).



8. View of the southwest side of 60th Street facing west from the Development Site.



9. View of the Project Area facing northeast from 60th Street.





10. View of the sidewalk along the northeast side of 60th Street facing northwest from 16th Avenue (LSGD Boundary at right).



11. View of the sidewalk along the northwest side of 16th Avenue facing northeast from 60th Street (LSGD Boundary at left).



12. View of the intersection of 16th Avenue and 60th Street facing south from the LSGD Boundary.





13. View of the intersection of 16th Avenue and 60th Street facing north.



14. View of 60th Street facing northwest from 16th Avenue.



15. View of 16th Avenue facing northeast from 60th Street
(LSGD Boundary ahead at left).





16. View of the west side of 16th Avenue facing north between 59th Street and 60th Street (LSGD Boundary at right).



17. View of the Development Site facing northwest from 16th Avenue.



18. View of the Development Site facing west from the intersection of 16th Avenue and 59th Street.

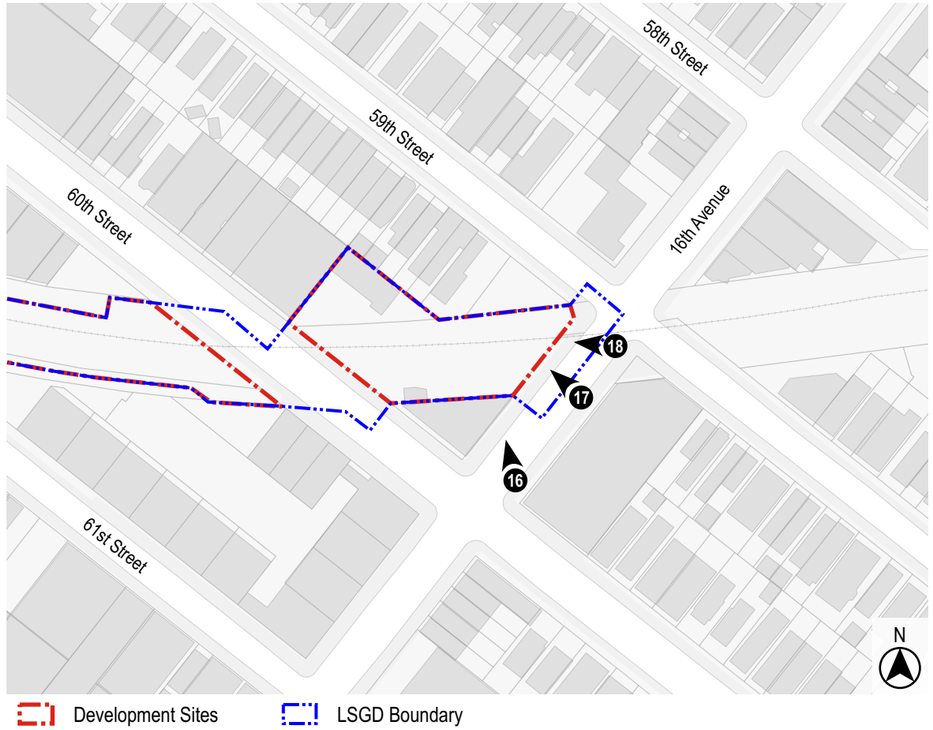



19. View of the southwest side of 59th Street facing southwest between 16th Avenue and 15th Avenue.



20. View of the sidewalk along the northwest side of 16th Avenue facing northeast (Development Site at left).



21. View of the southeast side of 16th Avenue facing south from the Development Site.





22. View of the southwest side of 59th Street facing south between 16th Avenue and 15th Avenue.



23. View of the sidewalk along the northwest side of 16th Avenue facing southwest from 59th Street (Development Site at right).



24. View of the intersection of 16th Avenue and 59th Street facing east from the Development Site.

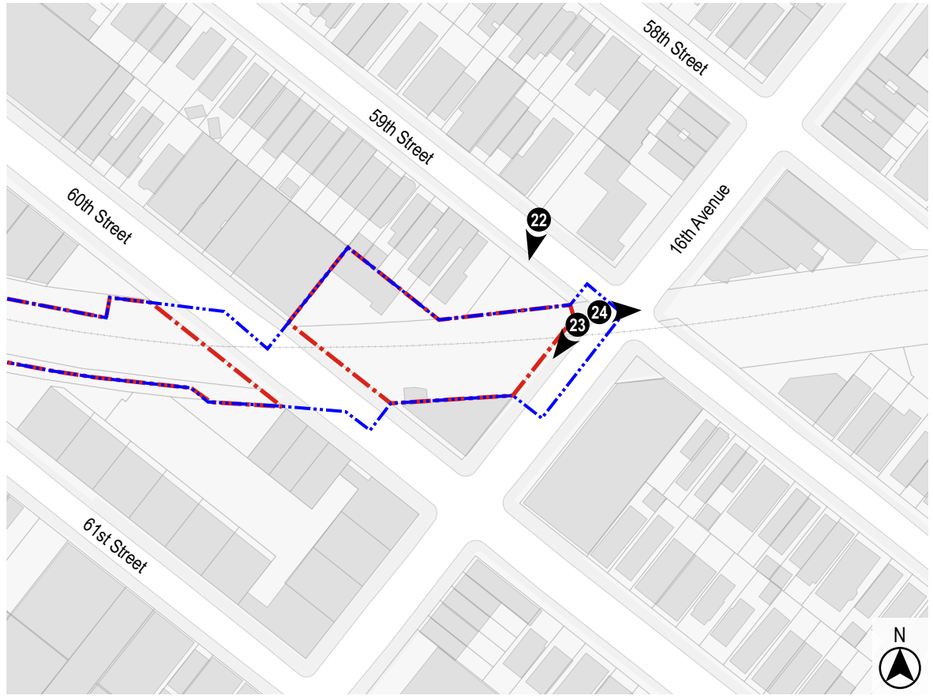



25. View of the sidewalk along the southwest side of 59th Street facing northwest from 16th Avenue.



26. View of 16th Avenue facing southwest from 59th Street (Development Site at right).



27. View of the Development Site facing west from the intersection of 16th Avenue and 59th Street.





28. View of 59th Street facing northwest from 16th Avenue (Development Site at left).



29. View of 59th Street facing southeast (LSGD Boundary ahead at right).



30. View of the sidewalk along the southwest side of 59th Street facing southeast (LSGD Boundary ahead at right).





31. View of the northeast side of 59th Street facing north between 15th Avenue and 16th Avenue.



33. View of the Development Site facing southwest from 60th Street.



32. View of the sidewalk along the southwest side of 60th Street facing northwest (Development Site at left).





34. View of the Development Site facing southwest from 60th Street.



35. View of the Development Site facing south from 60th Street.



36. View of the northeast side of 60th Street facing north from the Development Site.

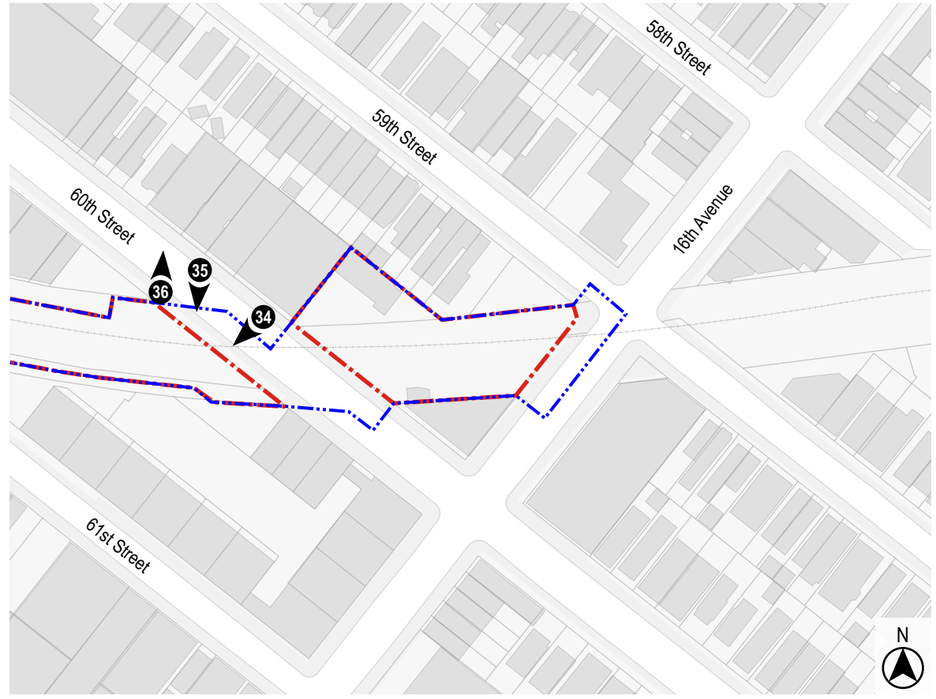



37. View of the sidewalk along the southwest side of 60th Street facing southeast between 15th Avenue and 16th Avenue.



38. View of 60th Street facing southeast between15th Avenue and 16th Avenue.



39. View of the Development Site facing north from 61st Street.

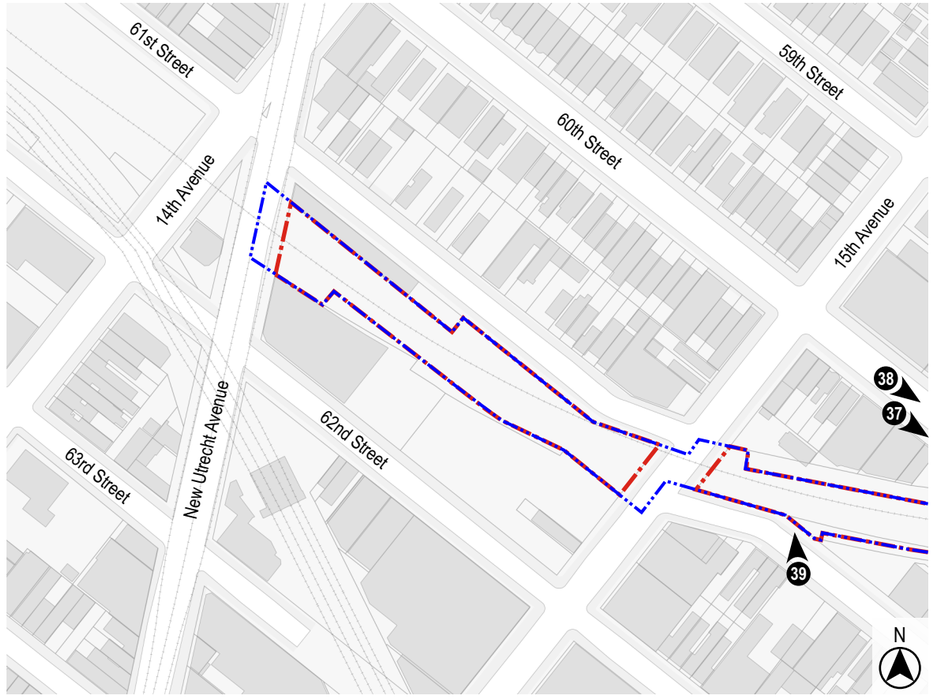



40. View of 61st Street facing northwest (Development Site ahead at right).



41.View of the south side of 61st Street facing south from the Development Site.



42. View of the sidewalk along the northeast side of 61st Street facing northwest (Development Site at right).

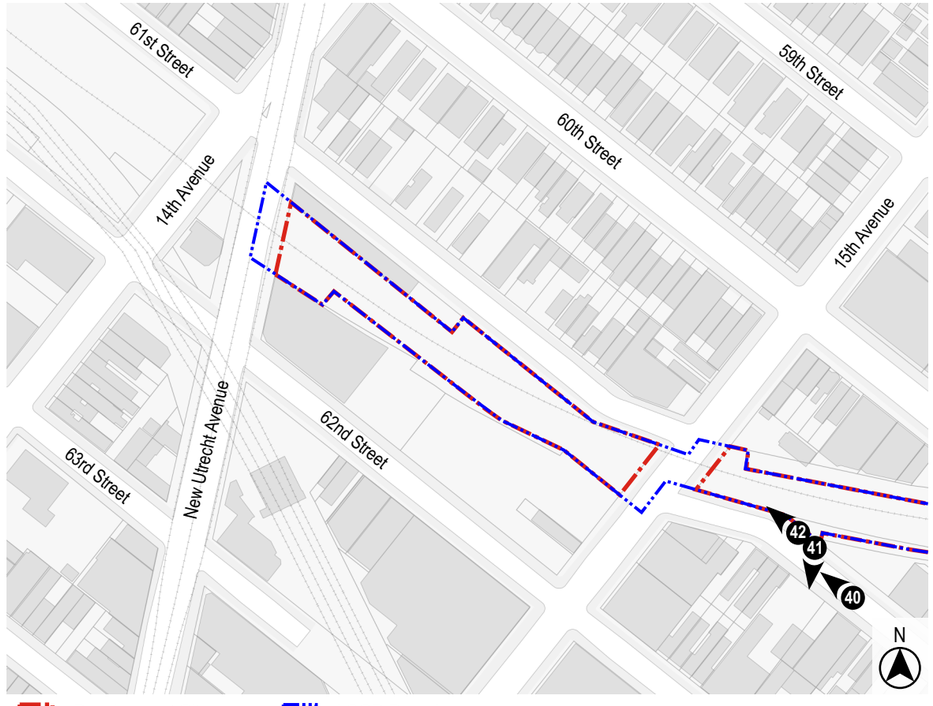



43. View of the sidewalk along the north side of 61st Street facing northwest (Development Site at right).



44. View of the Development Site facing north from 61st Street.



45. View of the Development Site facing northeast from 61st Street.

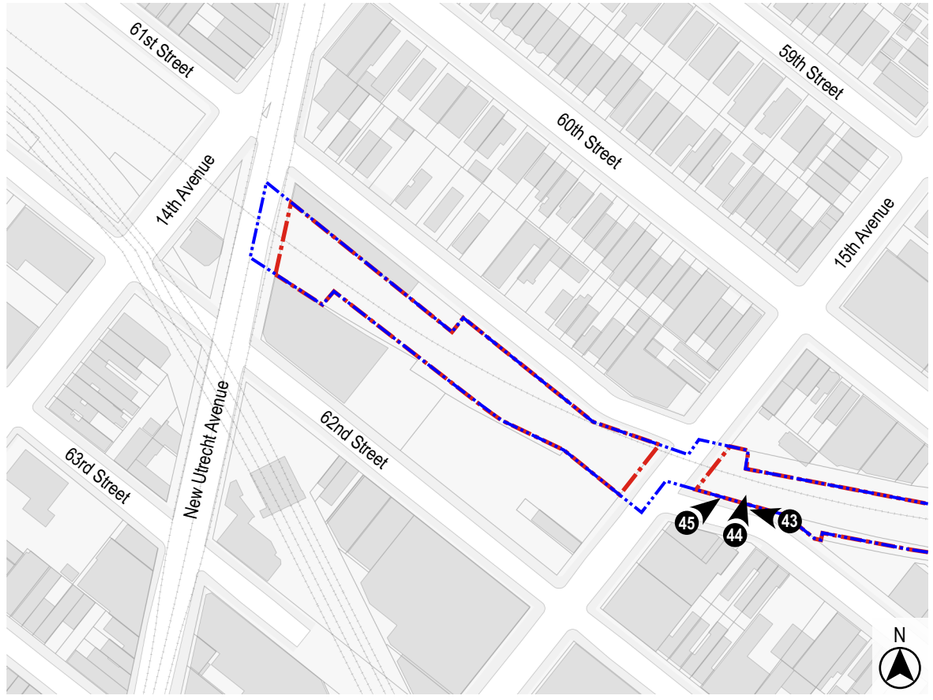



46. View of 15th Avenue facing southwest from 61st Street (Development Sites at left and right).



48. View of the sidewalk along the southeast side of 15th Avenue facing southwest (Development Site at left).



47. View of the Development Site facing south from the intersection of 15th Avenue and 61st Street.

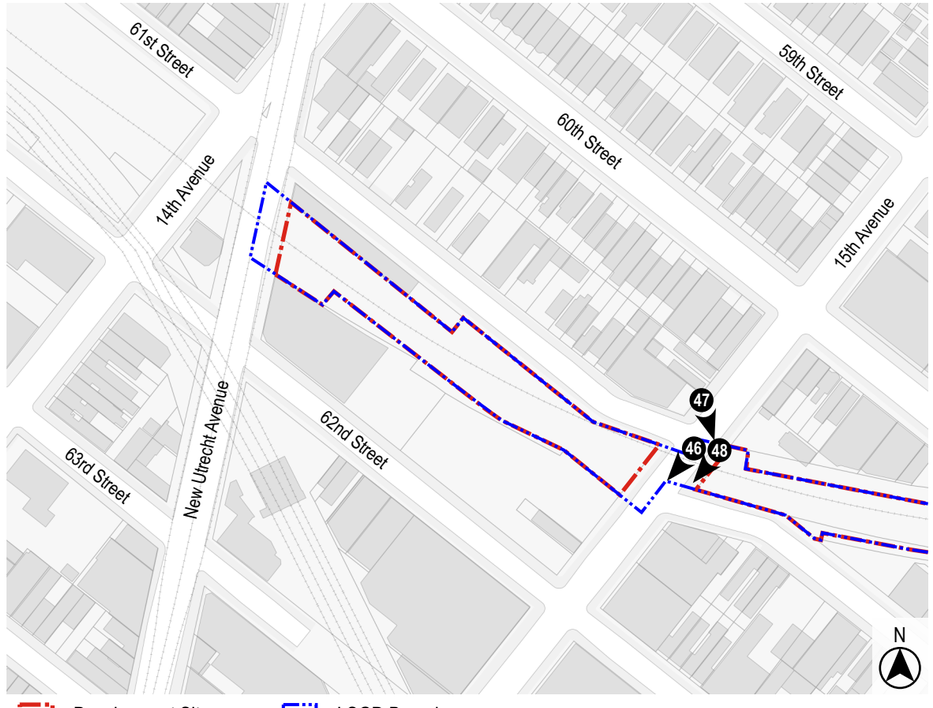



49. View of the northwest side of 15th Avenue facing north from the Development Site.



50. View of the Development Site facing southeast from 15th Avenue.



51. View of 61st Street facing east from 15th Avenue (Development Site at left).

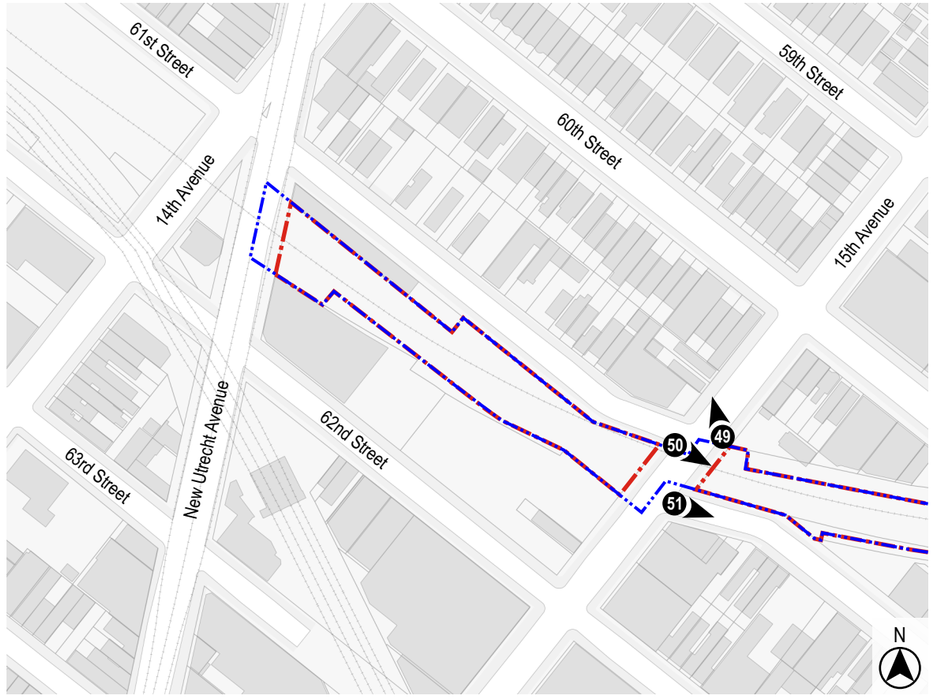



52. View of the northwest side of 15th Avenue facing west from the Development Site.



53. View of the sidewalk along the north side of 61st Street facing east from 15th Avenue (Development Site at left).



54. View of the sidewalk along the southeast side of 15th Avenue facing northeast from 61st Street (Development Site at right).

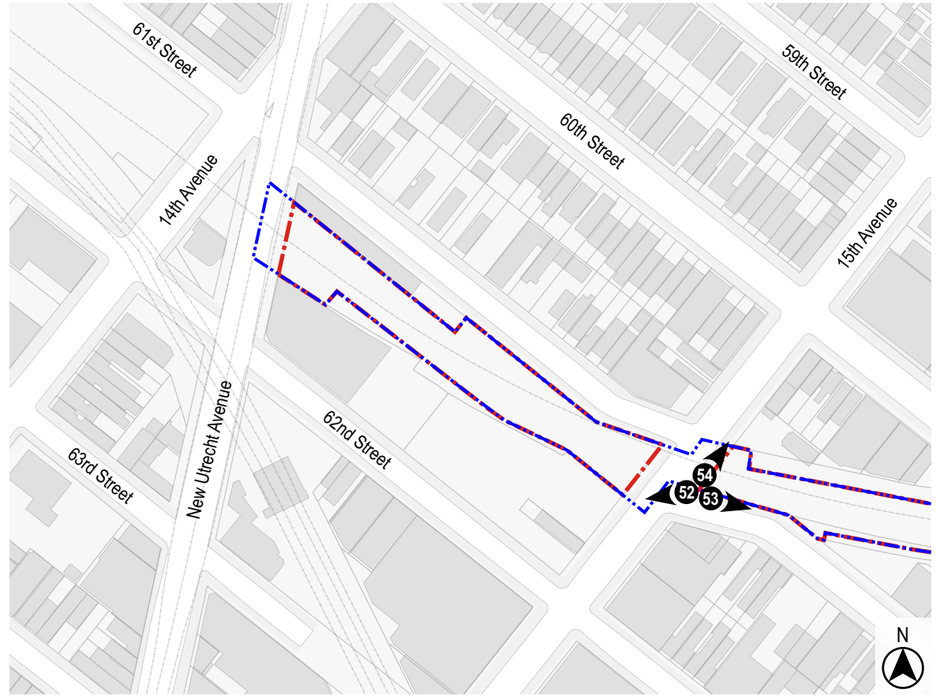



55. View of the Development Site facing east from the intersection of 15th Avenue and 61st Street.



56. View of the sidewalk along the northwest side of 15th Avenue facing northeast (Development Site at left).



57. View of the southeast side of 15th Avenue facing south from the Development Site.





58. View of the Development Site facing northwest from 15th Avenue.



59. View of 61st Street facing northwest from 15th Avenue (Development Site at left).



60. View of the Development Site facing west from the intersection of 15th Avenue and 61st Street.

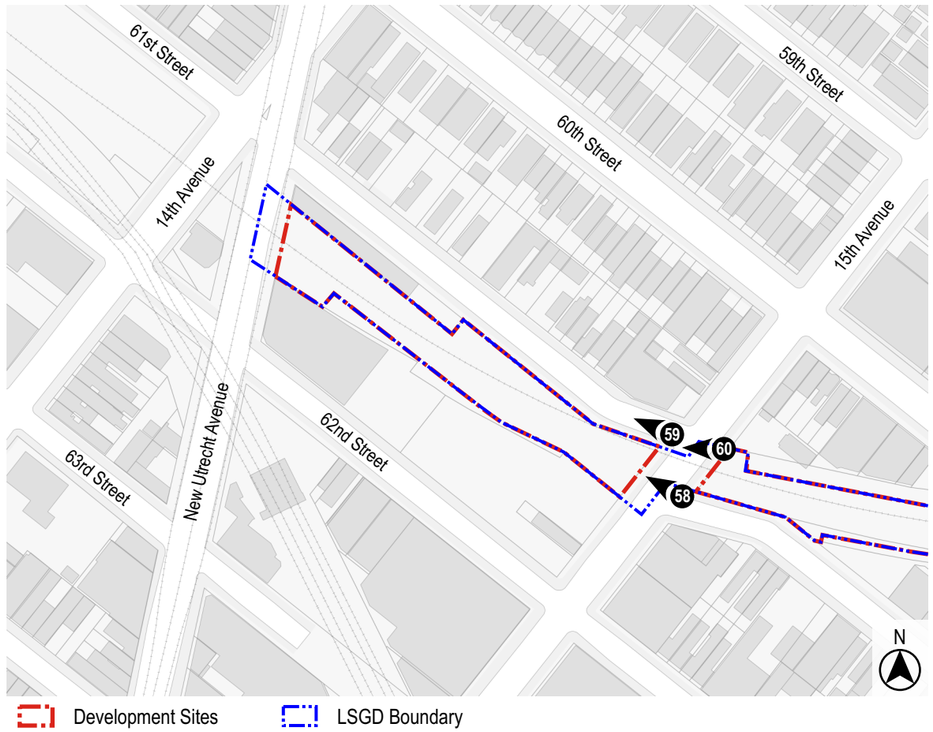



61. View of the southeast side of 15th Avenue facing east from the Development Site.



62. View of the sidewalk along the northwest side of 15th Avenue facing southwest from 61st Street (Development Site at right).



63. View of the sidewalk along the south side of 61st Street facing northwest from 15th Avenue (Development Site at left).

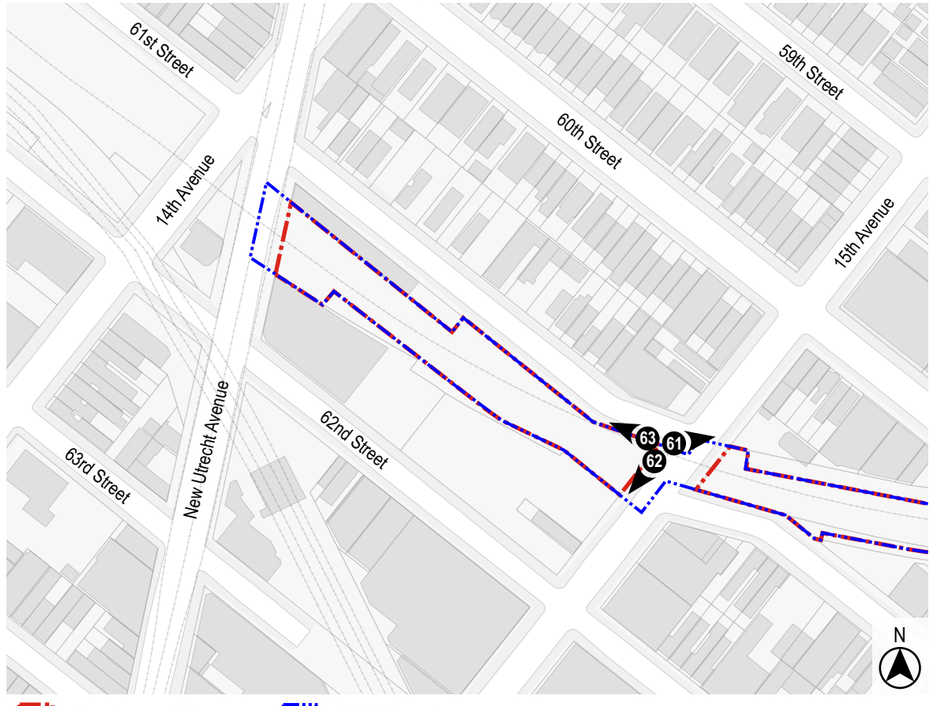



64. View of the Development Site facing west from 61st Street.



65. View of the Development Site facing west from 61st Street.



66. View of the Development Site facing west from 61st Street.

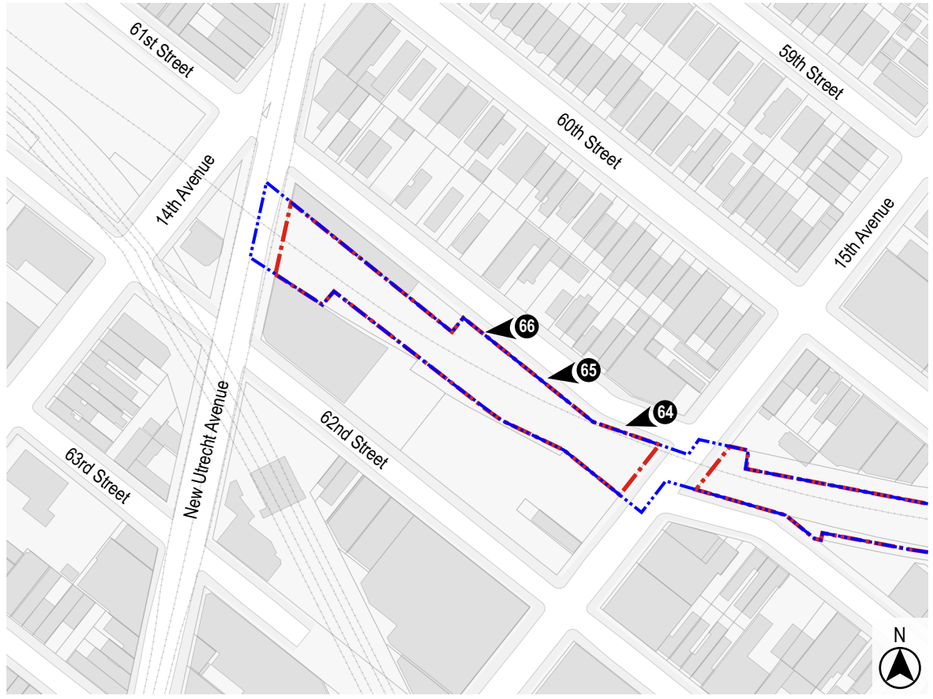



67. View of the LSGD Boundary facing west from 61st Street.



68. View of the southwest side of 61st Street facing south between 15th Avenue and 16th Avenue (Development Site behind building).



69. View of the southwest side of 61st Street facing south between 15th Avenue and 16th Avenue (Development Site behind building).

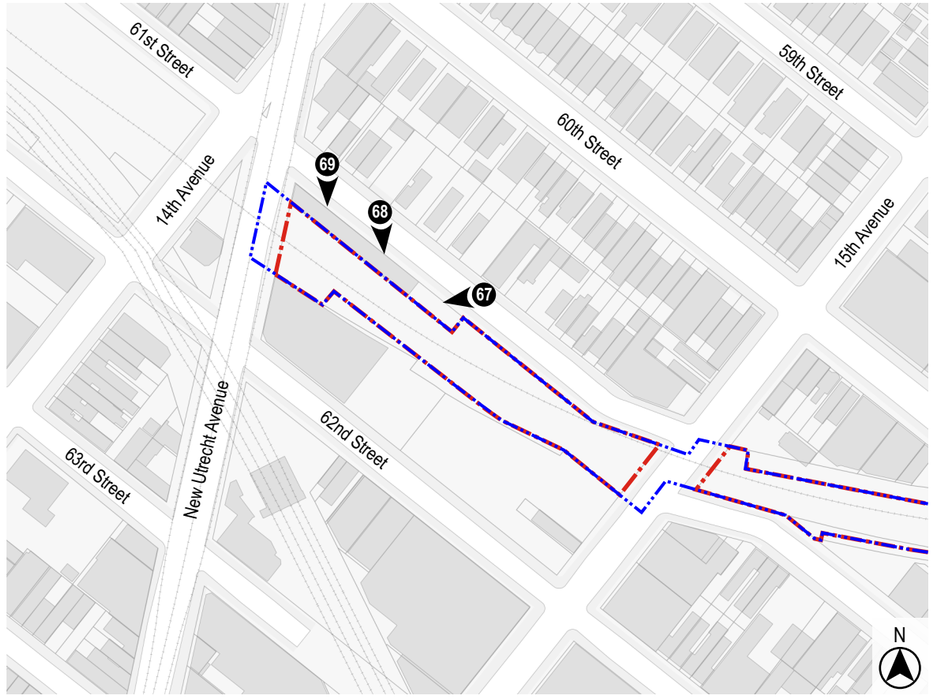



70. View of the sidewalk along the southwest side of 61st Street facing southeast from New Utrecht Avenue.



71. View of the sidewalk along the east side of New Utrecht Avenue facing southwest from 61st Street (LSGD Boundary and Development Site at left).



72. View of the intersection of New Utrecht Avenue, 14th Avenue, and 61st Street facing north.

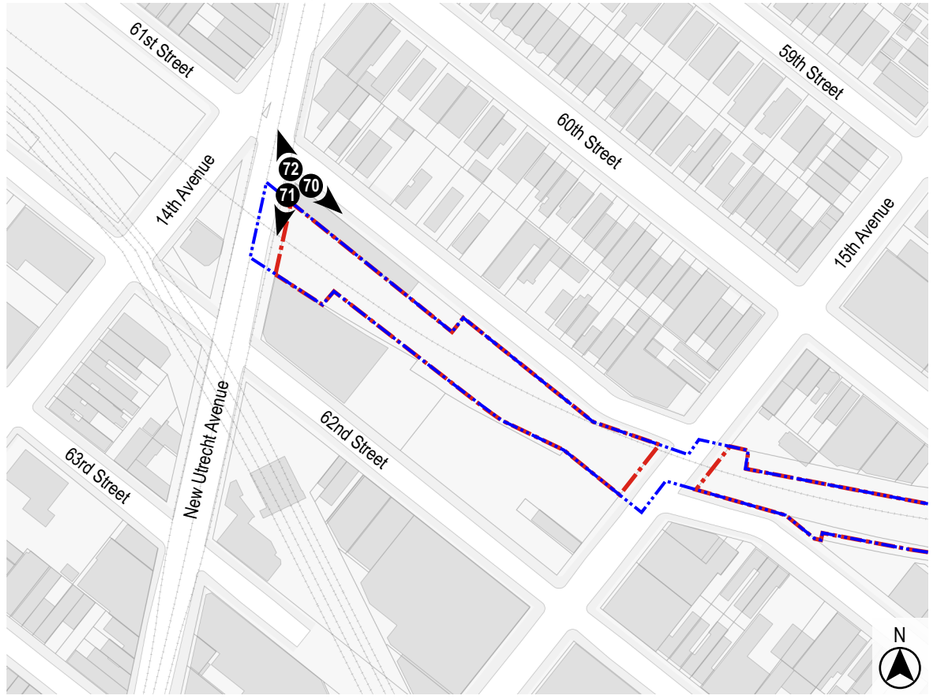



73. View of the intersection of New Utrecht Avenue and 61st Street facing south (LSGD Boundary at right).



74. View of 61st Street facing southeast from New Utrecht Avenue.



75. View of New Utrecht Avenue facing southwest from 61st Street (LSGD Boundary and Development Site at left).

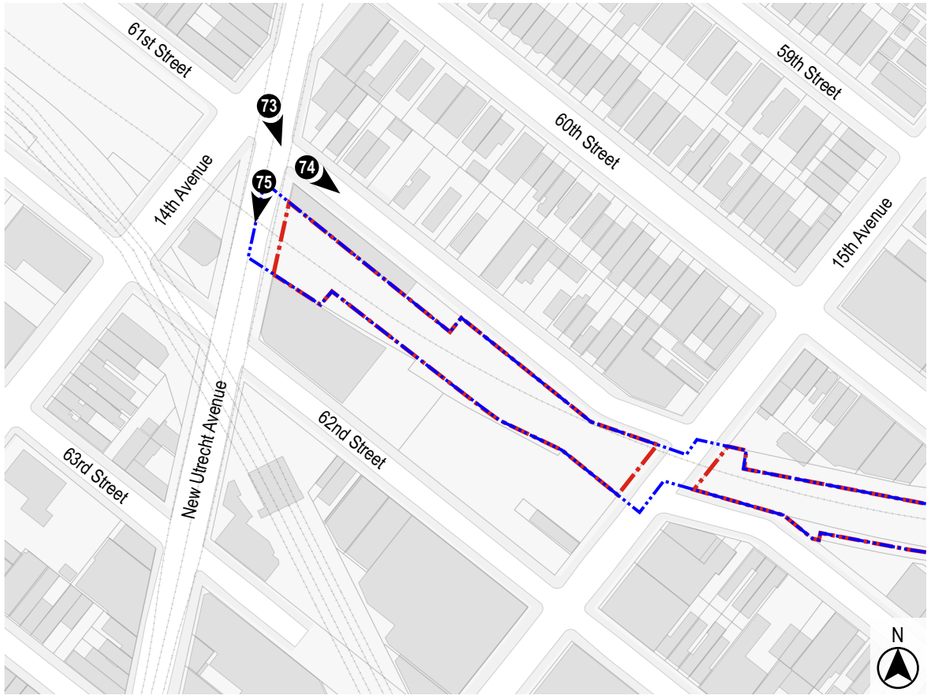



76. View of the Development Site facing southeast from New Utrecht Avenue.



77. View of the Development Site facing northeast from New Utrecht Avenue.



78. View of the sidewalk along the east side of New Utrecht Avenue facing northeast (Development Site at right).

