

1. View of the Development Site facing east from Louisiana Avenue.



2. View of the Development Site facing north from Louisiana Avenue.



3. View of the Development Site facing northwest from Louisiana Avenue.

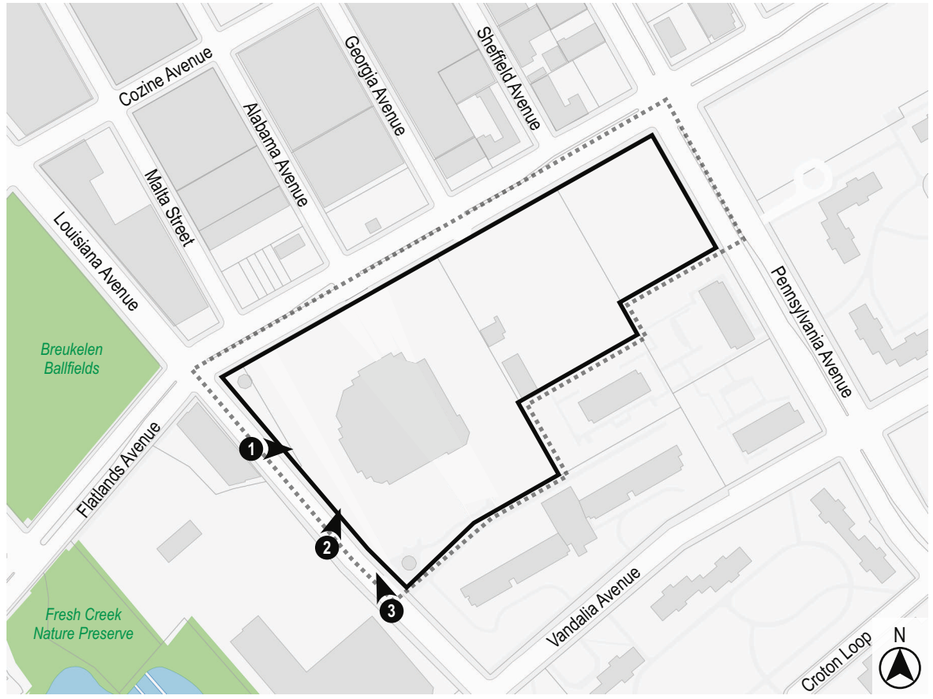



4. View of Louisiana Avenue facing northwest (Development Site at right).



5. View of the sidewalk along the northeast side of Louisiana Avenue facing northwest (Development Site at right).



6. View of the southwest side of Louisiana Avenue facing south from the Development Site.

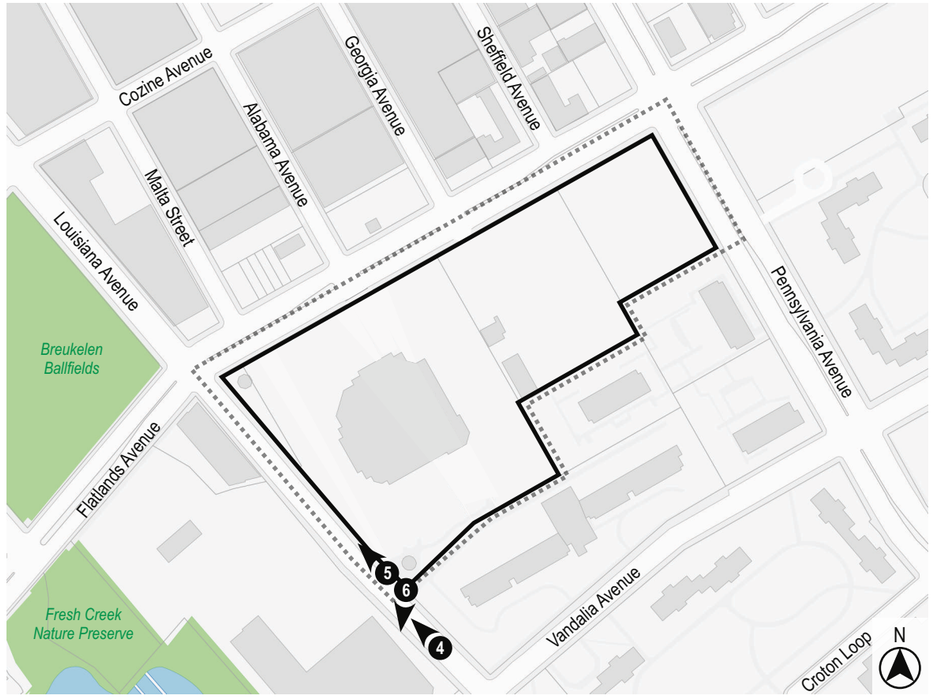



7. View of the Development Site facing east from Louisiana Avenue.



8. View of the Development Site facing south from Flatlands Avenue.



9. View of the Development Site facing east from Flatlands Avenue.

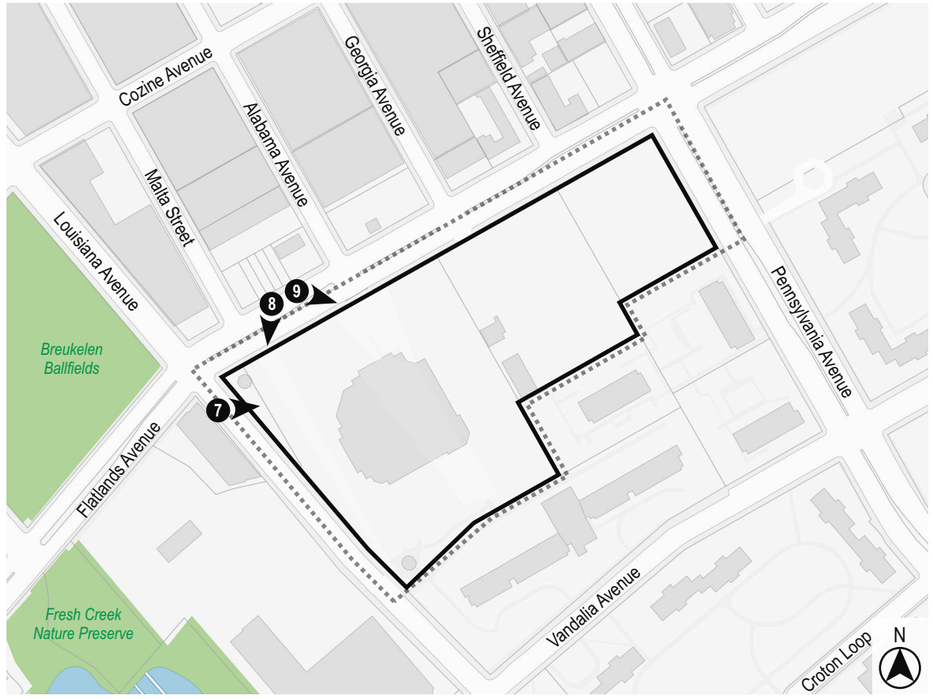



10. View of Louisiana Avenue facing southeast from Flatlands Avenue (Development Site at left).



11. View of the Development Site facing east from the intersection of Flatlands Avenue and Louisiana Avenue.



12. View of Flatlands Avenue facing northeast from Louisiana Avenue (Development Site at right).

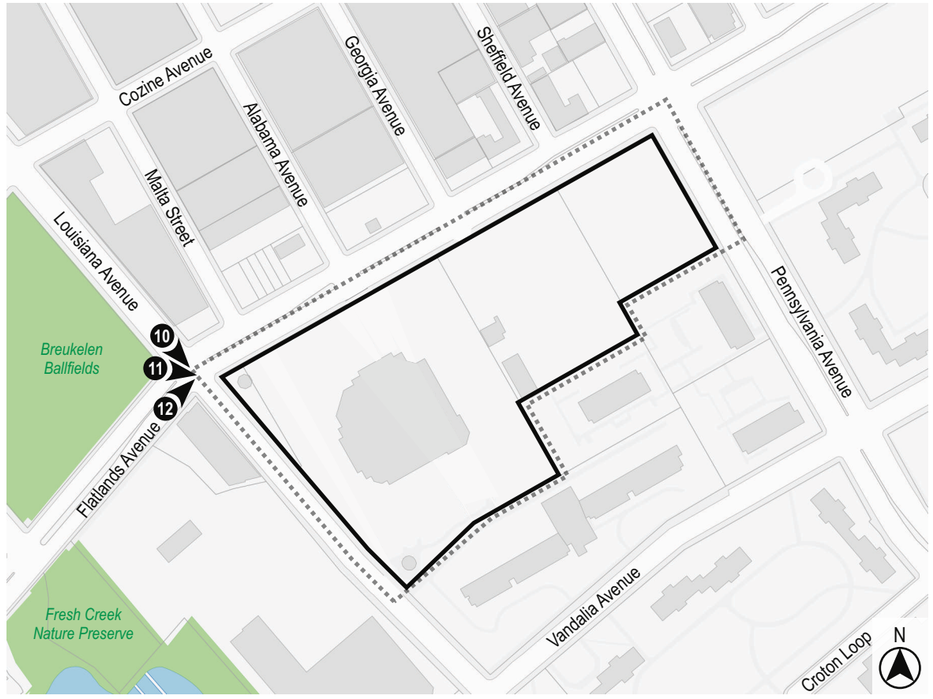



13. View of the sidewalk along the south side of Flatlands Avenue facing northeast from Louisiana Avenue (Development Site at right).



15. View of the sidewalk along the northeast side of Louisiana Avenue facing southeast from Flatlands Avenue (Development Site at left).



14. View of the intersection of Flatlands Avenue and Louisiana Avenue facing west from the Development Site.

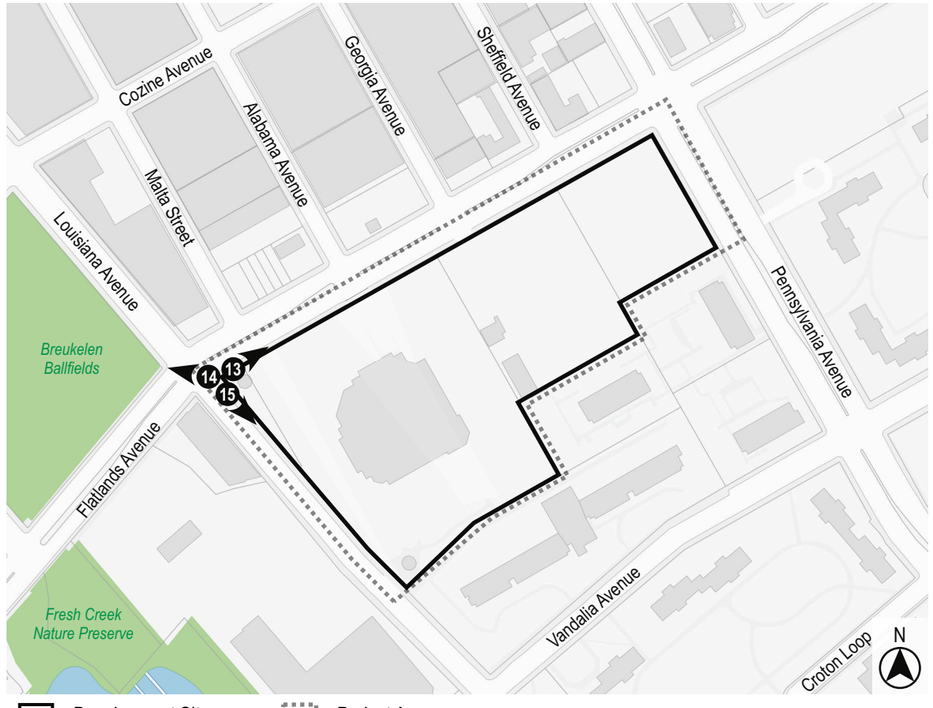

12020 Flatlands Avenue, Brooklyn

Urban Cartographics
Photographs Taken on January 13, 2022



16. View of the Development Site facing southeast from Flatlands Avenue.



17. View of the Development Site facing southeast from Flatlands Avenue.



18. View of the Development Site facing southwest from Flatlands Avenue.

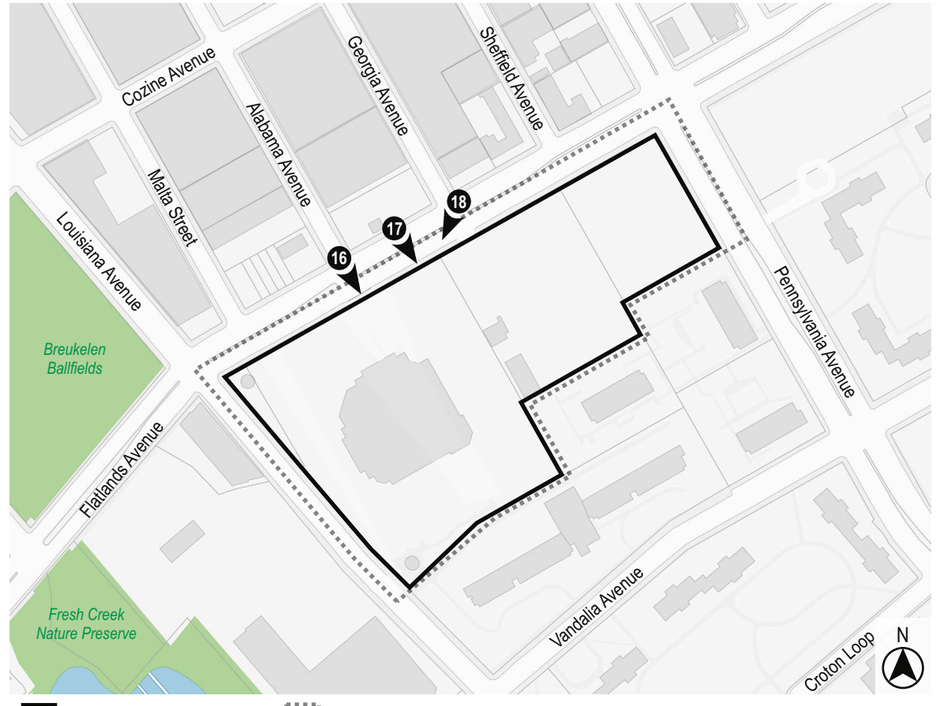



19. View of the Development Site facing east from Flatlands Avenue.



20. View of the Development Site facing southeast from Flatlands Avenue.



21. View of the Development Site facing south from Flatlands Avenue.

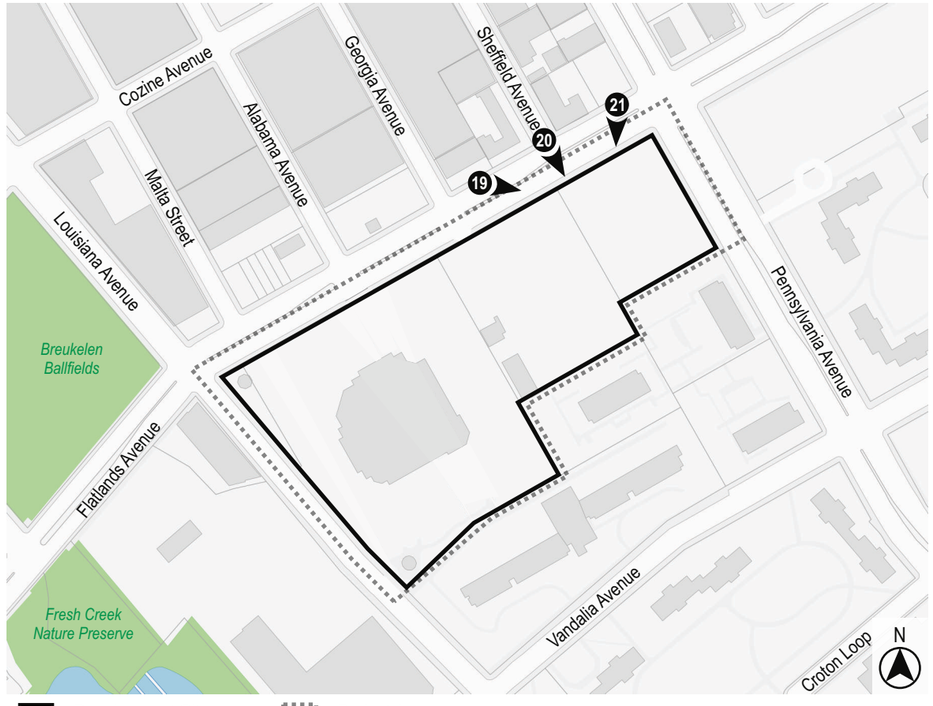



22. View of Pennsylvania Avenue facing southeast from Flatlands Avenue (Development Site at right).



23. View of the Development Site facing south from the intersection of Flatlands Avenue and Pennsylvania Avenue.



24. View of Flatlands Avenue facing southwest from Pennsylvania Avenue (Development Site at left).

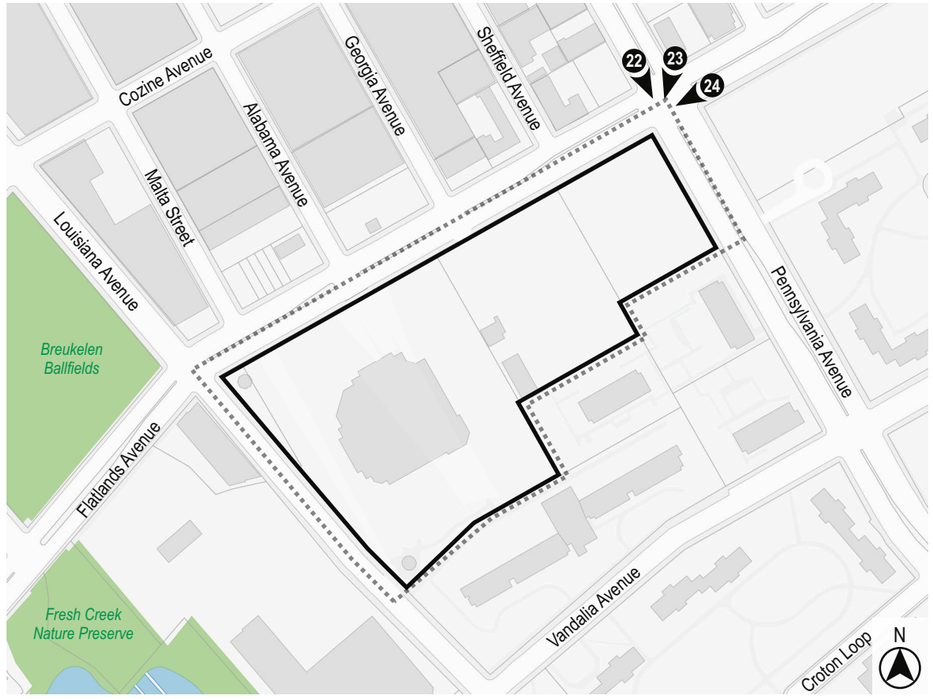



25. View of the sidewalk along the south side of Flatlands Avenue facing southwest from Pennsylvania Avenue (Development Site at left).



27. View of the sidewalk along the west side of Pennsylvania Avenue facing southeast from Flatlands Avenue (Development Site at right).



26. View of the intersection of Flatlands Avenue and Pennsylvania Avenue facing north from the Development Site.

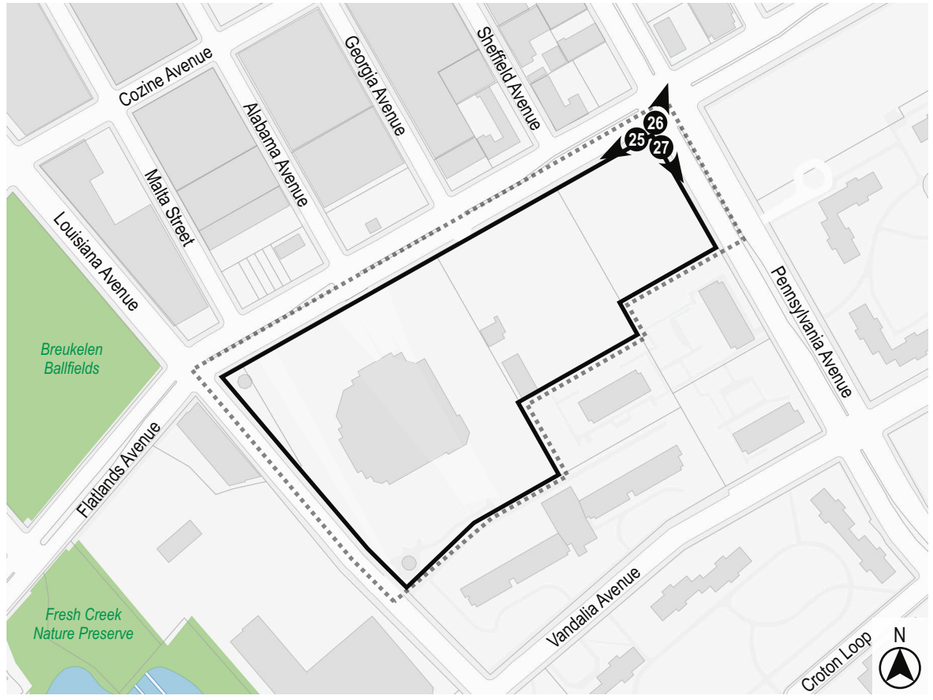



28. View of the Development Site facing south from Pennsylvania Avenue.



30. View of the Development Site facing northwest from Pennsylvania Avenue.



29. View of the Development Site facing southwest from Pennsylvania Avenue.

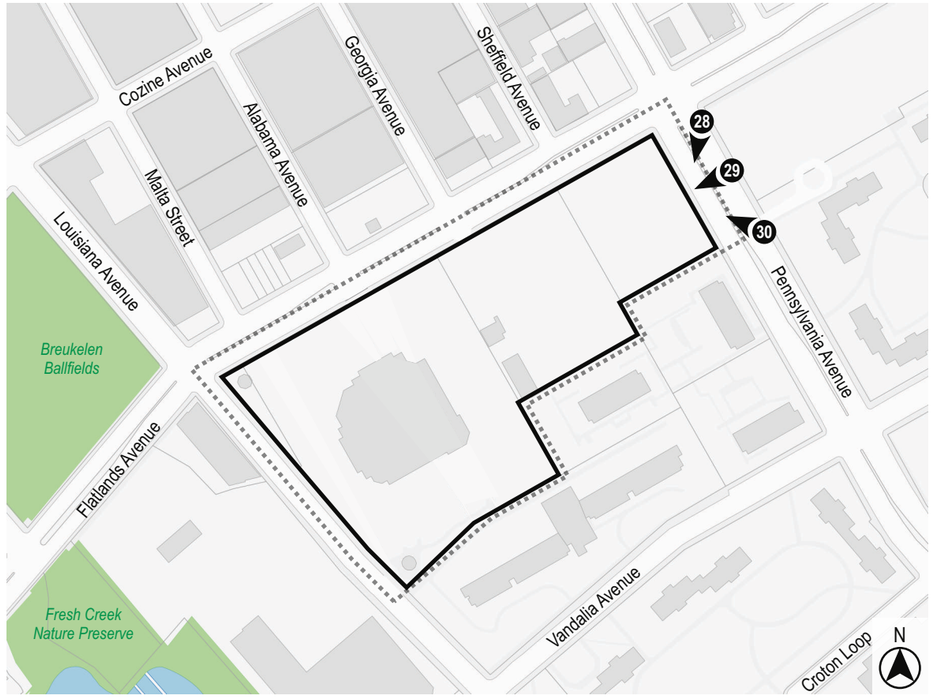



31. View of Pennsylvania Avenue facing northwest (Development Site at left).



32. View of the east side of Pennsylvania Avenue facing east from the Development Site.



33. View of the sidewalk along the west side of Pennsylvania Avenue facing northwest (Development Site at left).

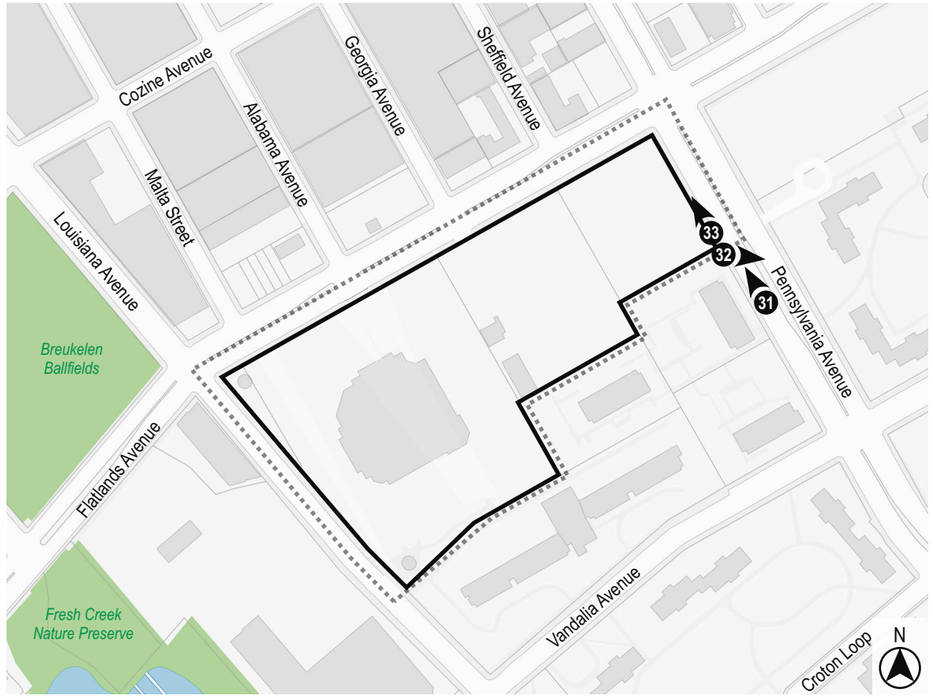



34. View of the sidewalk along the south side of Flatlands Avenue facing northeast (Development Site at right).



35. View of the sidewalk along the south side of Flatlands Avenue facing southwest (Development Site at left).



36. View of the north side of Flatlands Avenue facing northwest from the Development Site.

