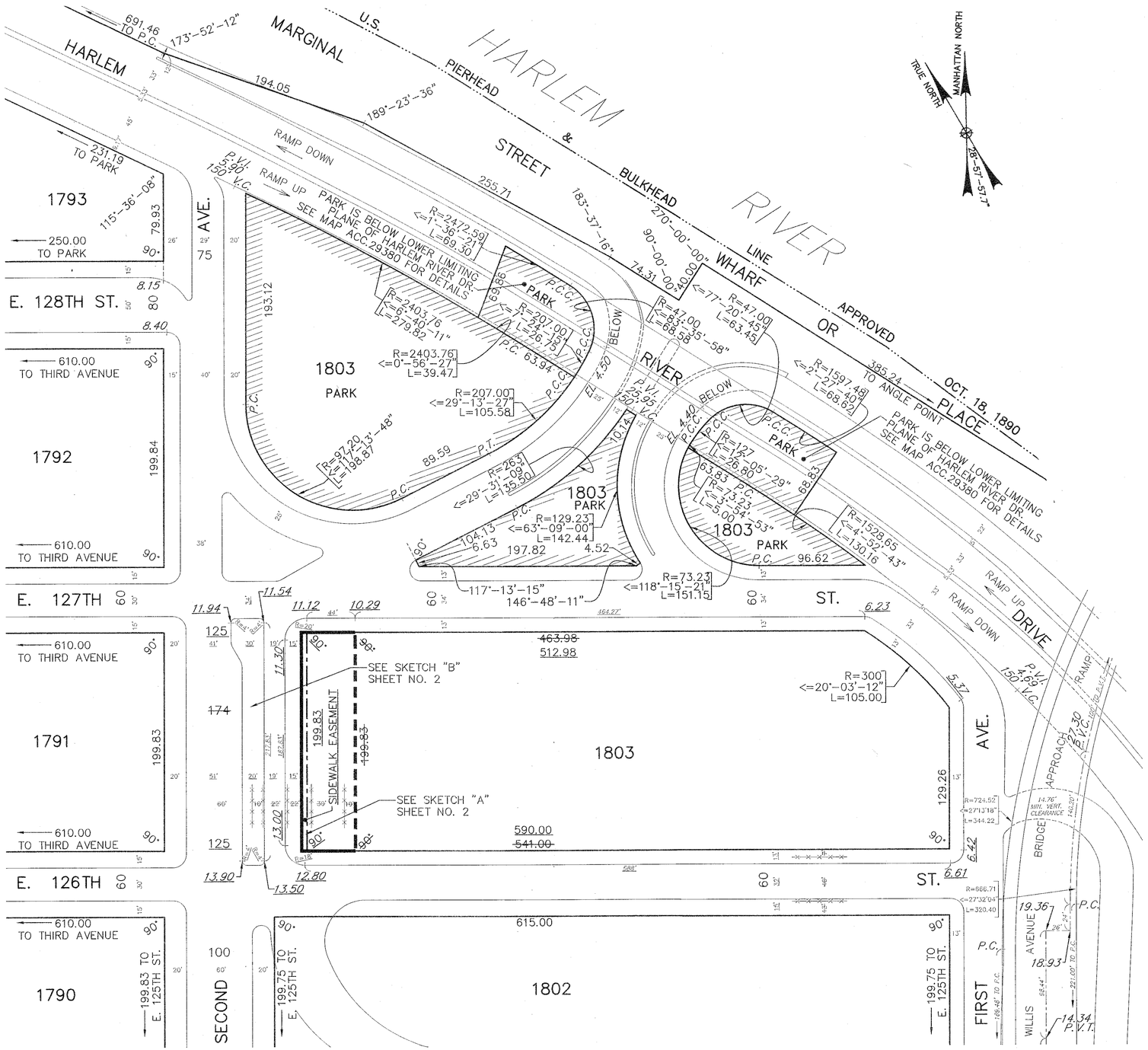

PLAN

LEGEND:

———	Indicates street line heretofore established and hereby retained.
- - - -	Indicates street line heretofore established and hereby eliminated.
———	Indicates street line hereby established.
———	Indicates roadway and sidewalk treatment hereby established or heretofore established and hereby retained.
-x-x-x-x-x-	Indicates roadway treatment previously delineated and hereby eliminated.
——·——·——	Indicates Theorectical Grade Line.
——·—·——	Indicates sidewalk easement hereby delineated.
——·····——	Indicates U.S. Pierhead and Bulkhead Line.
129.26	Indicates dimension heretofore established and hereby retained.
~~541.00~~	Indicates dimension heretofore established and hereby eliminated.
199.83	Indicates dimension hereby established.
15'	Indicates sidewalk and roadway treatment dimension heretofore established and hereby retained.
13'	Indicates sidewalk and roadway treatment dimension hereby established.
~~22'~~	Indicates sidewalk and roadway treatment dimension heretofore established and hereby eliminated.
98.44'	Indicates tie–in distance to an elevation heretofore established and hereby retained.
44'	Indicates tie–in distance to an elevation hereby established.
8.40	Indicates elevation heretofore established and hereby retained.
11.30	Indicates elevation hereby established.
199.83	Indicates sidewalk easement dimension hereby delineated.
P.V.C.	Indicates Point of Vertical Curvature.
P.V.T.	Indicates Point of Vertical Tangency.
P.V.I.	Indicates Point of Vertical Intersection.
P.C.	Indicates Point of Curvature.
P.T.	Indicates Point of Tangency.
P.C.C.	Indicates Point of Compound Curvature.
1803	Indicates block number.
PARK	Indicates Park line heretofore established and hereby retained.

Elevations refer to the datum of the Borough of Manhattan, which is 2.750 feet above the U.S.C. & G. Mean Sea Level Survey Datum at Sandy Hook, New Jersey.
Elevations are taken at top of curb unless otherwise noted.
All dimensions and elevations are in feet.

I, SARA AVILA, SECRETARY OF THE CITY PLANNING COMMISSION, DO HEREBY CERTIFY THAT THIS MAP IS ONE OF 1 SIMILAR MAPS APPROVED BY THE CITY PLANNING COMMISSION ON THE 26TH DAY OF JULY 2017 (CAL. NO. 13), AND SUBSEQUENTLY APPROVED BY THE CITY COUNCIL ON SEPTEMBER 27, 2017 (RES. NO. 1673), WHICH ACTION COMPRISED FINAL APPROVAL, AND THIS MAP WAS FILED ON THE DATE OF THIS CERTIFICATION AND WILL TAKE EFFECT ON THE FOLLOWING DAY.

DATED: NEW YORK 4/2/2026

SECRETARY, CITY PLANNING COMMISSION

CITY OF NEW YORK
OFFICE OF THE PRESIDENT BOROUGH OF MANHATTAN
TOPOGRAPHICAL BUREAU

MAP ACC. NO. 30251

SHOWING

THE ELIMINATION, DISCONTINUANCE, AND CLOSING

A PORTION OF

SECOND AVENUE

BETWEEN
EAST 126TH STREET AND EAST 127TH STREET
AND
THE DELINEATION OF A SIDEWALK EASEMENT
AND
THE ADJUSTMENT OF GRADES AND BLOCK DIMENSIONS NECESSITATED THEREBY
WITHIN THE AREA BOUNDED BY FIRST AVENUE, SECOND AVENUE, EAST 126TH STREET AND EAST 127TH STREET

GEOMETRY SHOWN ON THIS DRAWING HAS BEEN CERTIFIED BY:

PHILIP HABIB & ASSOCIATES
102 MADISON AVENUE, 11TH FL
NEW YORK, NY 10016

STATE OF NEW YORK — PHILIP A. HABIB — LIC. NO. 031050 — LICENSED PROFESSIONAL ENGINEER

REFERENCE MAPS

B.P. ACC. MAP NO.	(D.C.P. NO.)	DATED	B.P. ACC. MAP NO.	(D.C.P. NO.)	DATED
30216	CP100385MMM	Jan. 24, 2011	07394	-	-
29607	CP14983	June 2, 1959	06565	-	Oct. 17, 1900
29380	CP10708	Feb. 11, 1954	02855	-	March 30, 1871
29248	CP8956	Jan. 18, 1952			
29100	CP7258	Feb. 14, 1950			
28572	CP3256	March 25, 1944			
28132	CP1440	March 4, 1940			

ENGLISH SCALE : 1 INCH = 50 FEET
0 50 100 150 200 FT

METRIC SCALE : 1 CM = 6 M (19.69 FEET)
0 1 2 3 4 5 6 7 8 9 10 CM
0 12.0 24.0 36.0 48.0 60.0 M

©2017 PRESIDENT BOROUGH OF MANHATTAN

DATE: FEBRUARY 17, 2017

GALE A. BREWER
PRESIDENT OF THE BOROUGH OF MANHATTAN

ANTHONY C. GULOTTA, P.E.
CONSULTING ENGINEER

ACC. No. 30251 (C.P.C. NO. 170093MMM)

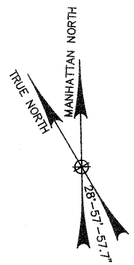

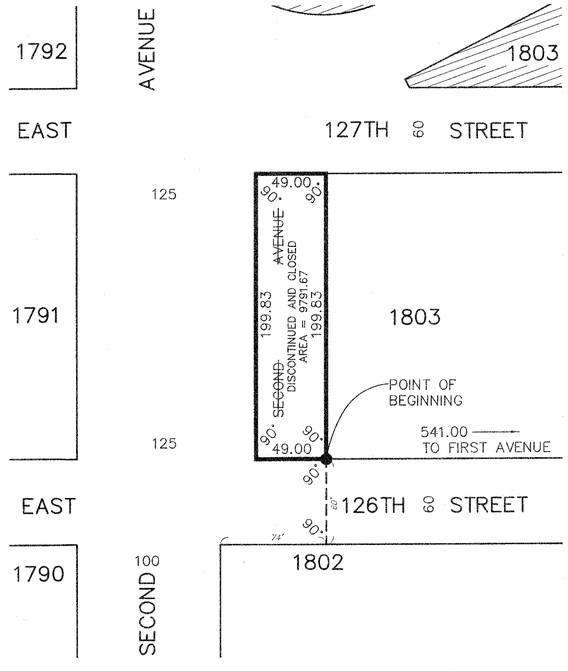

DISCONTINUANCE AND CLOSING MAP
OF A PORTION OF SECOND AVENUE
SCALE: 1" = 50'

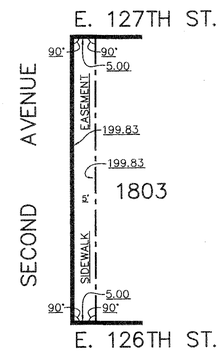

SKETCH "A"
SIDEWALK EASEMENT
NOT TO SCALE
SEE SHEET NO. 1 FOR PLAN

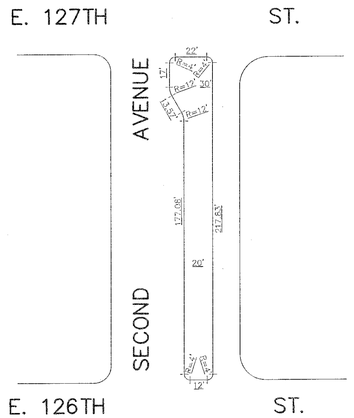

SKETCH "B"
SECOND AVENUE MEDIAN
SCALE: 1" = 30'
SEE SHEET NO. 1 FOR PLAN

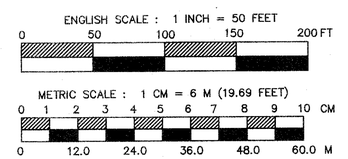

©2017 PRESIDENT BOROUGH OF MANHATTAN