

1. View of Development Site C1 facing northeast from Sackman Street.



2. View of Sackman Street facing northwest
(Development Site C1 at right).



3. View of Development Site C1 facing southeast from Sackman Street.





4. View of the west side of Sackman Street facing southwest from Development Site C1.



6. View of the east side of Sackman Street facing southeast from the Project Area.




5. View of the sidewalk along the west side of Sackman Street facing northwest (Project Area at left).

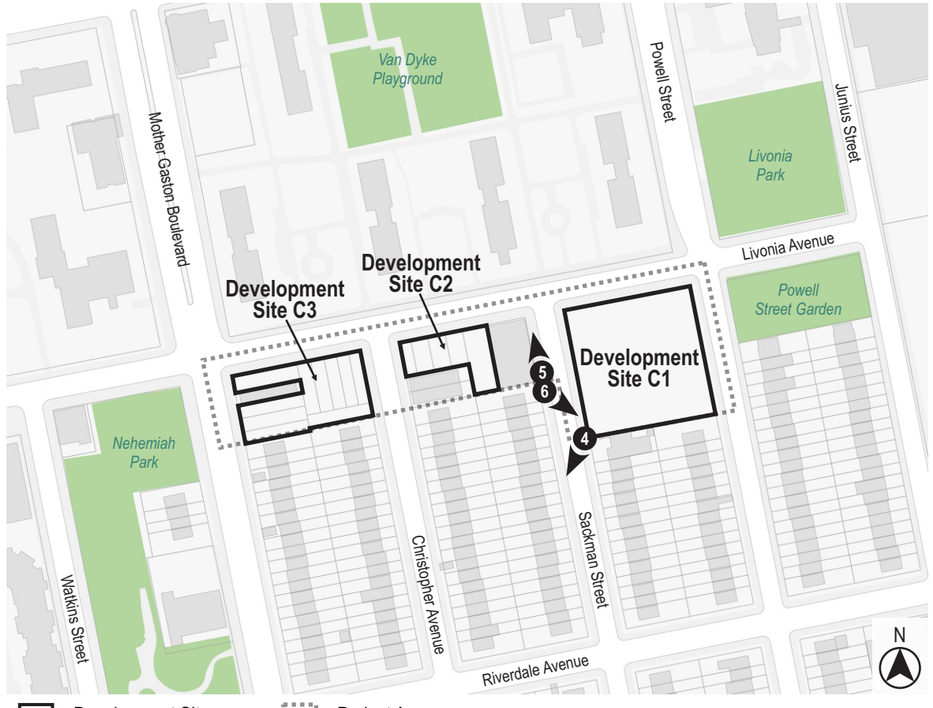




7. View of the Project Area facing southwest from Development Site C1.




8. View of the Project Area facing northwest from Sackman Street.



9. View of the east side of Sackman Street facing northwest
(Development Site C1 at right).

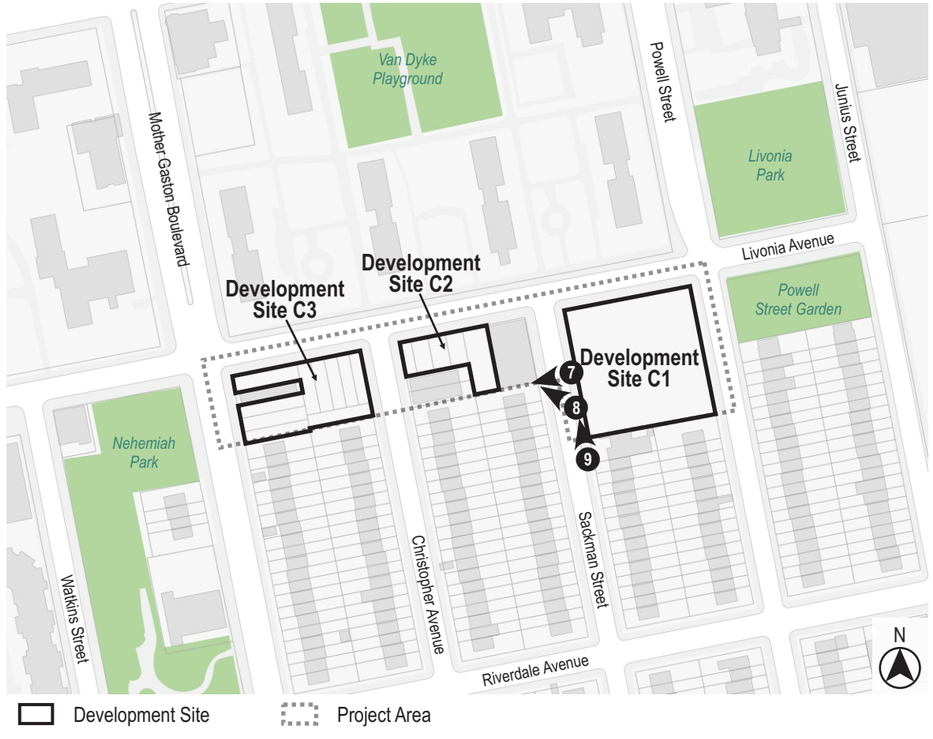


**Livonia Avenue Rezoning, Brooklyn**



Urban Cartographics
Photographs Taken on October 2, 2019




10. View of the sidewalk along the south side of Livonia Avenue facing northeast from Sackman Street (Development Site C1 at right).



11. View of the north side of Livonia Avenue facing northwest from Development Site C1.



12. View of the sidewalk along the east side of Sackman Street facing southeast from Livonia Avenue (Development Site C1 at left).

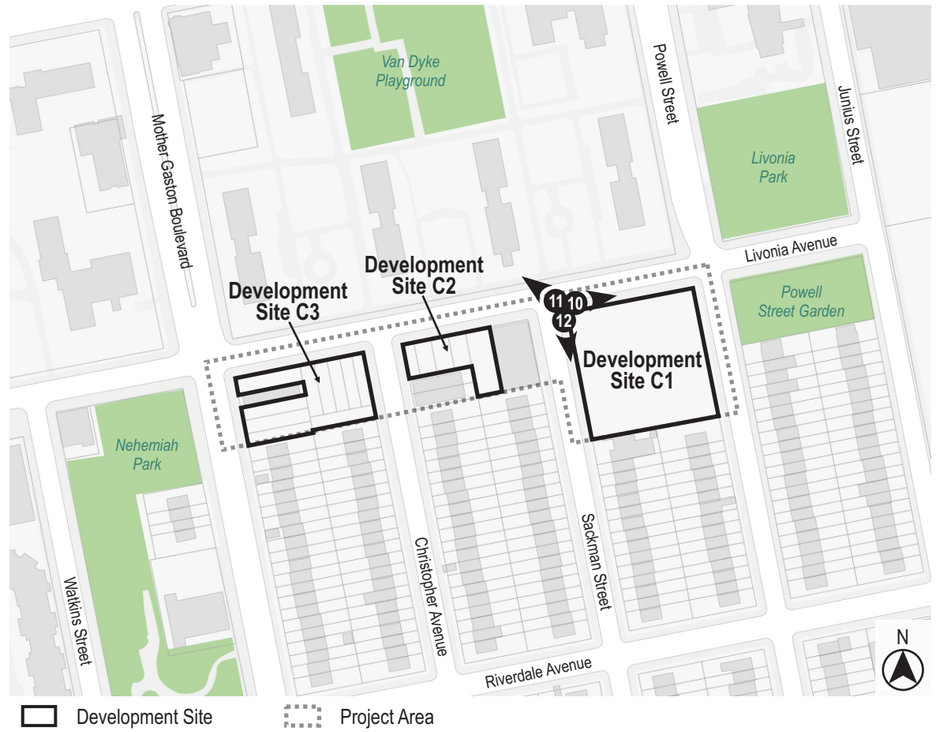



13. View of Development Site C1 facing southwest from the intersection of Powell Street and Livonia Avenue.



14. View of Powell Street facing southeast from Livonia Avenue (Development Site C1 at right).



15. View of Development Site C1 facing southeast from Livonia Avenue.





16. View of Development Site C1 facing northwest from Powell Street.



17. View of Development Site C1 facing southwest from Powell Street.



18. View of Livonia Avenue facing southwest from Powell Street (Development Site C1 at left).

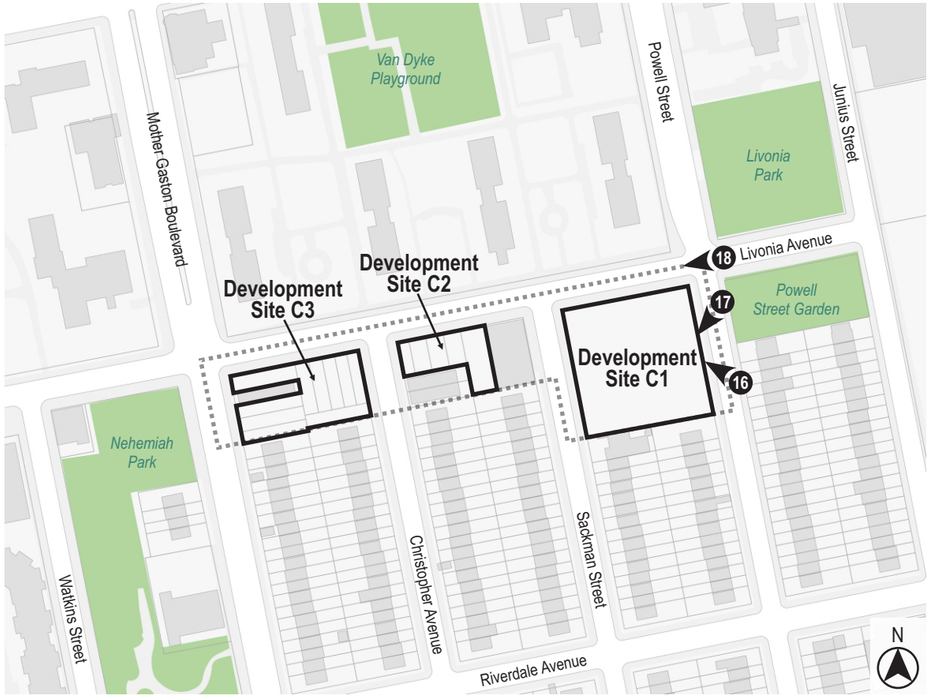



19. View of the sidewalk along the west side of Powell Street facing northwest (Development C1 at left).



20. View of Powell Street facing northwest (Development Site C1 at left).



21. View of Development Site C1 facing northwest from Powell Street.

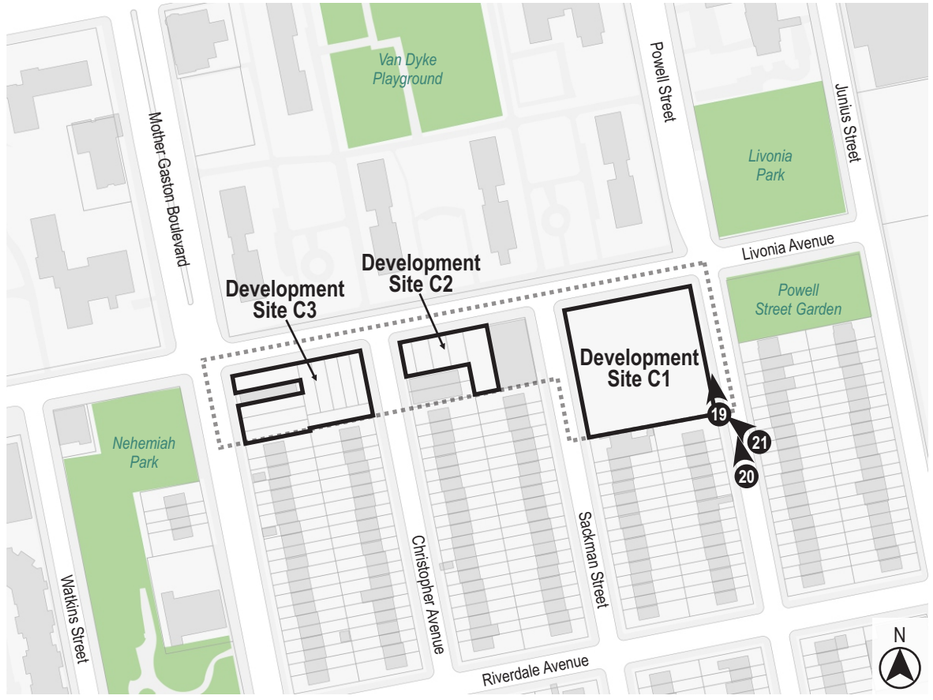



22. View of the intersection of Powell Street and Livonia Avenue facing northeast from Development Site C1.



23. View of the sidewalk along the west side of Powell Street facing southeast from Livonia Street (Development Site C1 at right).



24. View of the east side of Powell Street facing southeast from Development Site C1.

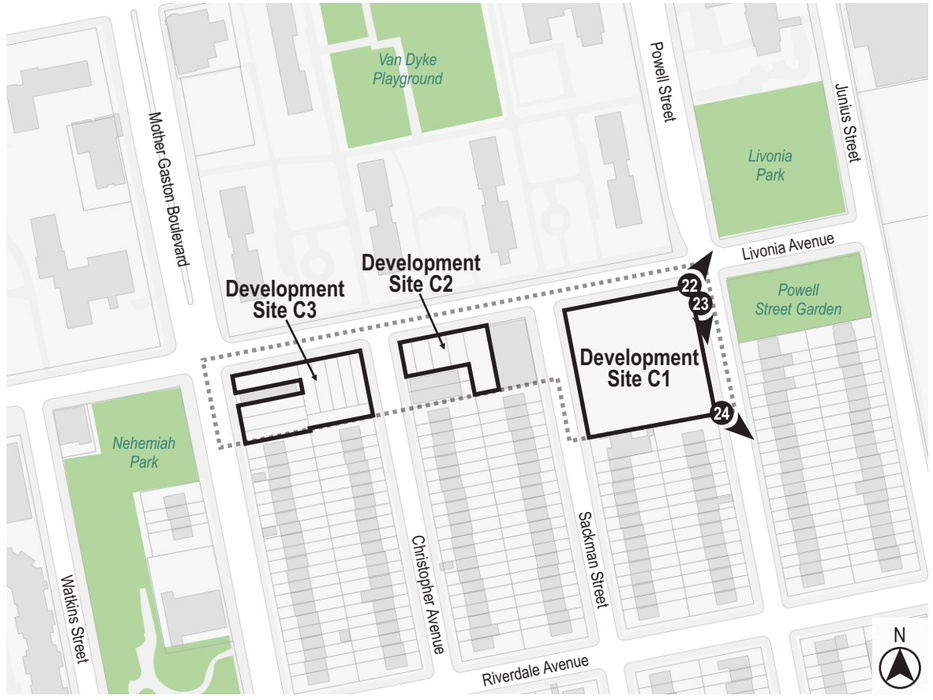



25. View of the sidewalk along the south side of Livonia Avenue facing southwest from Powell Street (Development Site C1 at left).



26. View of the sidewalk along the west side of Sackman Street facing southeast from Livonia Avenue (Project Area at right).



27. View of the sidewalk along the south side of Livonia Avenue facing southwest from Sackman Street (Project Area at left).

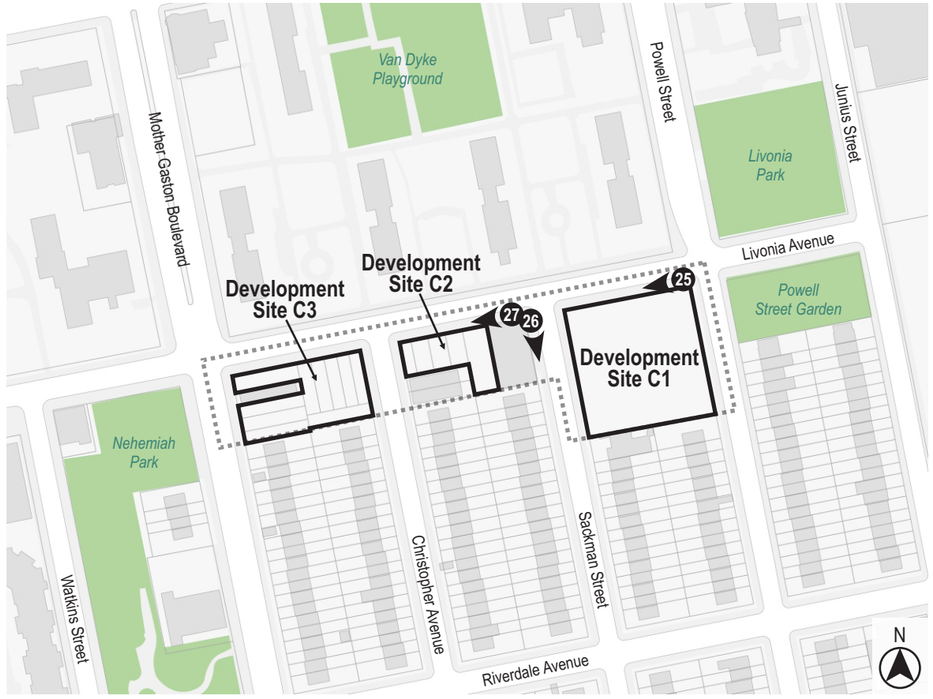



28. View of the north side of Livonia Avenue facing northeast from the Project Area.



29. View of the sidewalk along the south side of Livonia Avenue facing southwest (Development Site C2 at left).



30. View of Livonia Avenue facing northeast from Sackman Street (Development Site C1 at right).

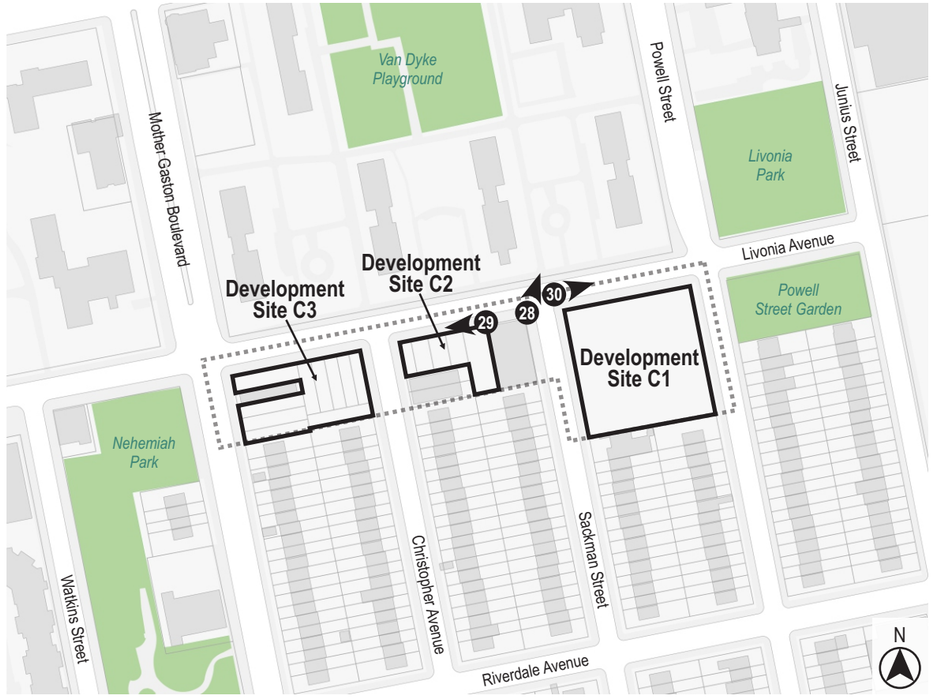



31. View of Livonia Avenue facing southwest from Sackman Street (Project Area at left).



32. View of Sackman Street facing southeast from Livonia Avenue (Development Site C1 at left, Project Area at right).



33. View of the Project Area facing southwest from the intersection of Sackman Street and Livonia Avenue.





34. View of the Project Area facing southeast from Livonia Avenue.



35. View of Livonia Avenue facing southwest (Development Site C2 at left).



36. View of Development Site C2 facing southwest from Livonia Avenue.

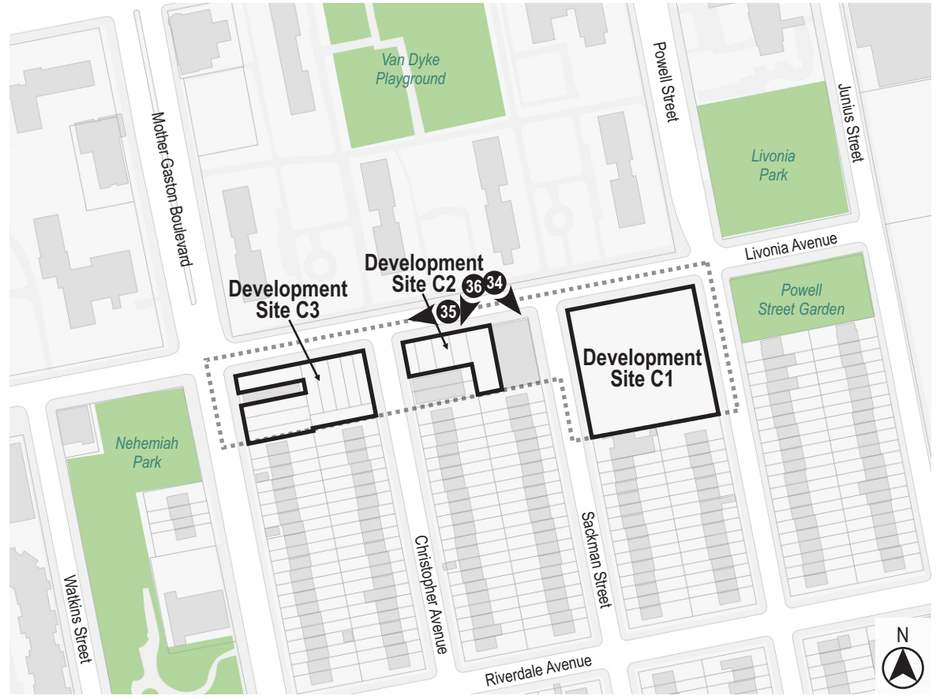



37. View of Development Site C2 facing southeast from Livonia Avenue.



38. View of the west side of Christopher Avenue facing southwest from the Project Area.



39. View of the sidewalk along the east side of Christopher Avenue facing northwest (Project Area at right).

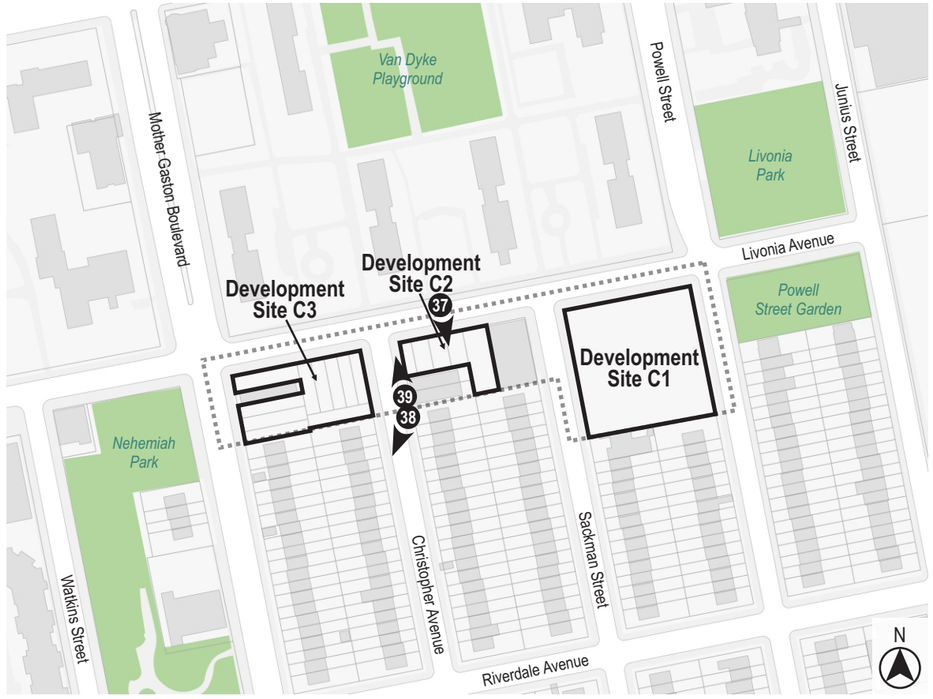



40. View of Livonia Avenue facing northeast from Christopher Avenue (Development Site C2 at right).



42. View of Livonia Avenue facing southwest from Christopher Street (Development Site C3 at left).



41. View of Development Site C2 facing southeast from the intersection of Christopher Street and Livonia Avenue.

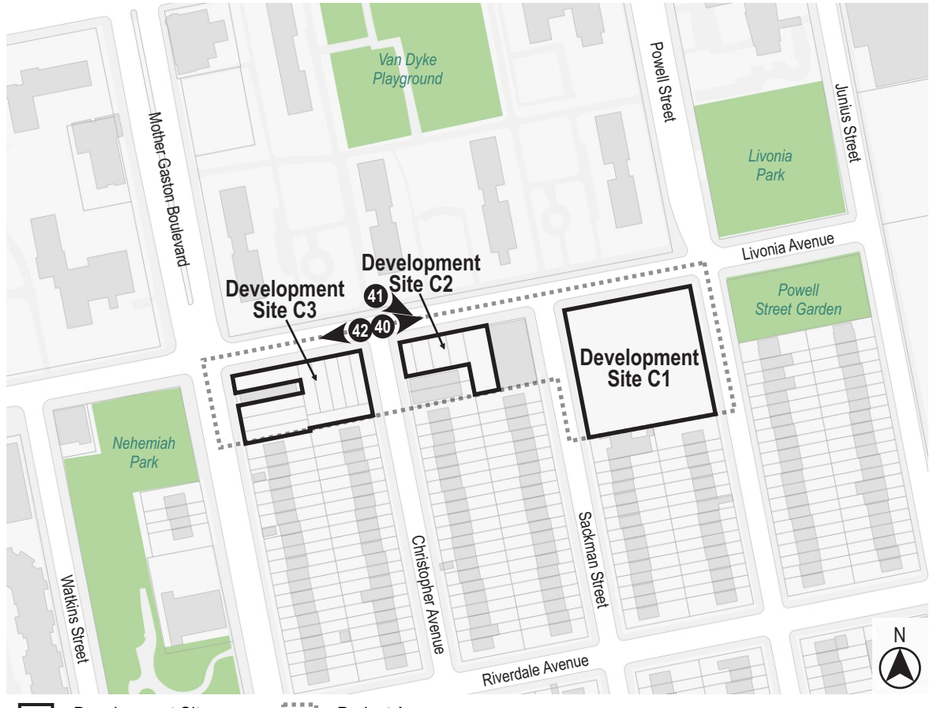


Urban Cartographics
Photographs Taken on October 2, 2019



43. View of the sidewalk along the south side of Livonia Avenue facing northeast from Christopher Avenue (Development Site C2 at right).



44. View of the north side of Livonia Avene facing northwest from Development Site C2.



45. View of the sidewalk along the east side of Christopher Avenue facing southeast from Livonia Avenue (Development Site C2 at left).





46. View of Development Site C3 facing northwest from Christopher Avenue.



47. View of Development Site C3 facing northwest from Christopher Avenue.



48. View of Christopher Avenue facing northwest
(Development Site C3 at left, Project Area at right).

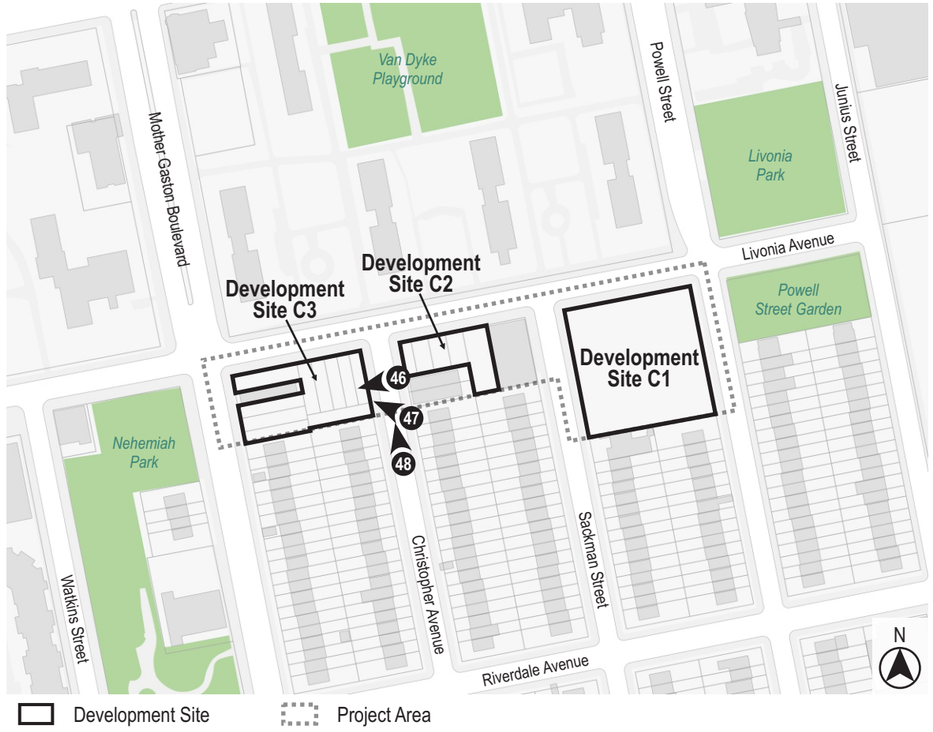



49. View of the east side of Christopher Avenue facing southeast from Development Site C3.



50. View of the sidewalk along the left side of Christopher Avenue facing northwest (Development Site C3 at left).




51. View of Development Site C2 facing northeast from Christopher Avenue.

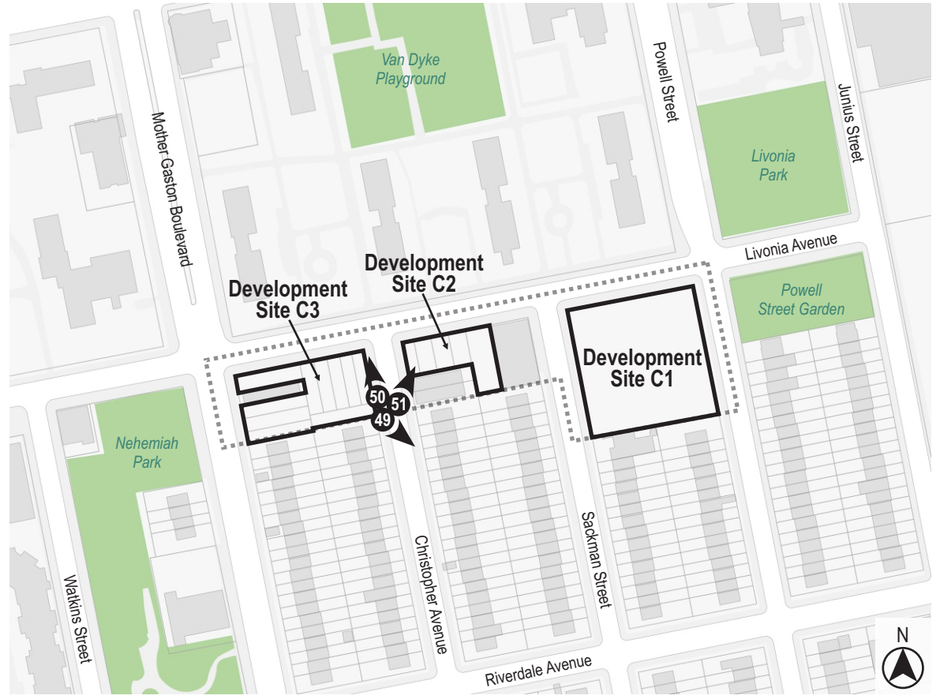



52. View of Development Site C2 facing northeast from Christopher Street.



53. View of the sidewalk along the west side of Christopher Street facing southeast from Livonia Avenue (Development Site C3 at right).



54. View of the north side of Livonia Avenue facing northeast from Development Site C3.

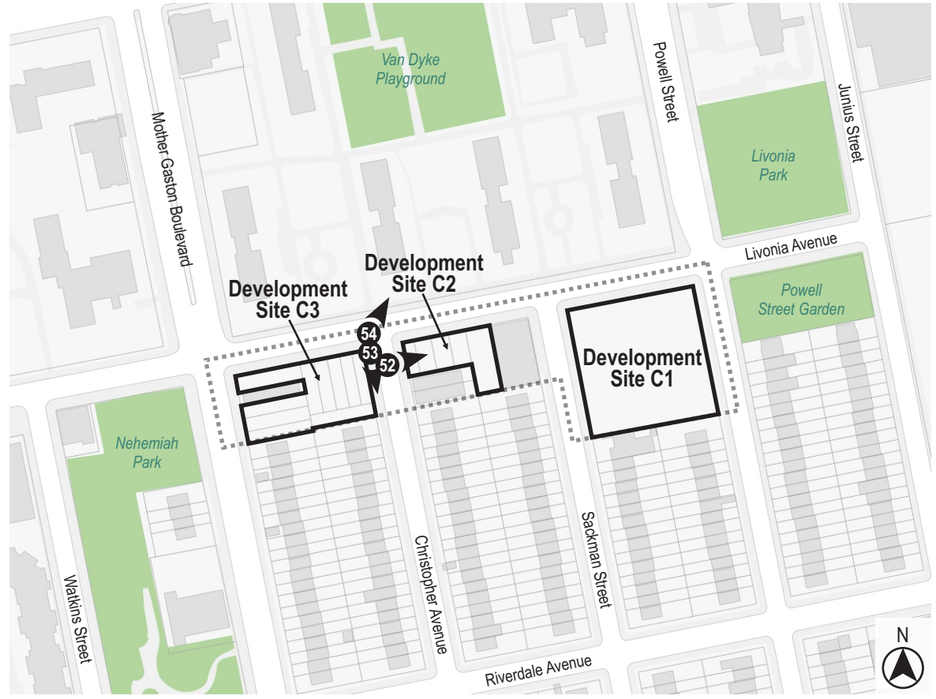



55. View of the sidewalk along the south side of Livonia Avenue facing southwest from Christopher Street (Development Site C3 at left).



57. View of Development Site C3 facing southwest from the intersection of Livonia Avenue and Christopher Street.



56. View of Christopher Street facing southeast from Livonia Avenue (Development Site C2 at left, Development Site C3 at right).

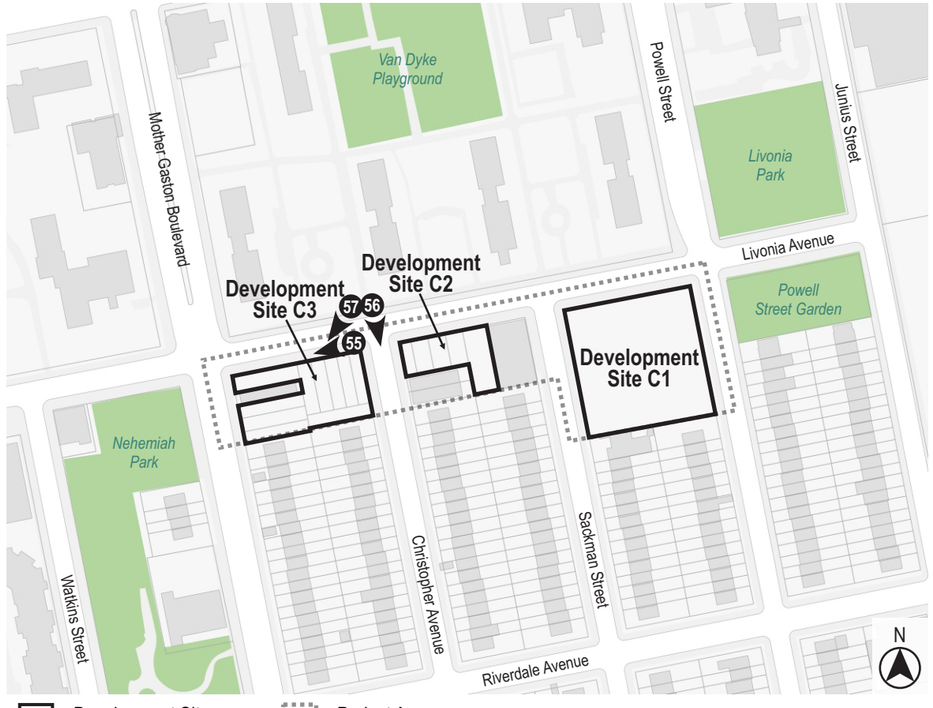


Urban Cartographics
Photographs Taken on October 2, 2019



58. View of Development Site C3 facing southwest from Livonia Avenue.



59. View of Development Site C3 facing southeast from Livonia Avenue.



60. View of Livonia Avenue facing northeast from Mother Gaston Boulevard (Development Site C3 at right).






61. View of Development Site C3 facing southeast from the intersection of Mother Gaston Boulevard and Livonia Avenue.



63. View of the sidewalk along the south side of Livonia Avenue facing northeast from Mother Gaston Boulevard (Development Site C3 at right).




62. View of Mother Gaston Boulevard facing southeast from Livonia Avenue (Development Site C3 at left).

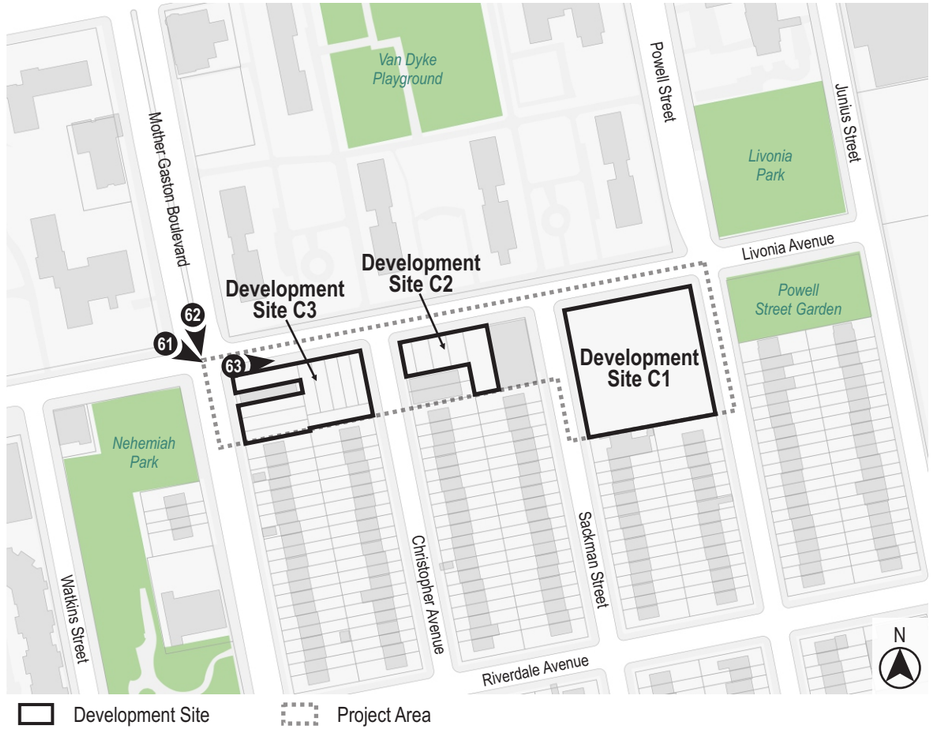




64. View of the sidewalk along the east side of Mother Gaston Boulevard facing southeast from Livonia Avenue (Development Site C3 at left).



66. View of the sidewalk along the east side of Mother Gaston Boulevard facing northwest (Development Site C3 at right).



65. View of the intersection of Mother Gaston Boulevard and Livonia Avenue facing northwest from Development Site C3.

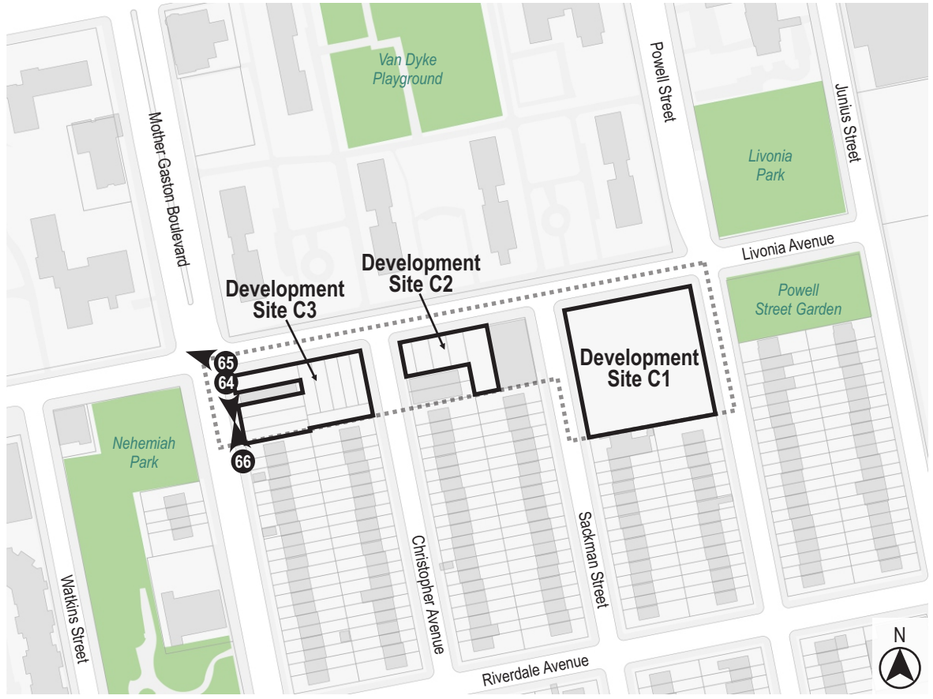



67. View of the west side of Mother Gaston Boulevard facing southwest from Development Site C3.




68. View of Development Site C3 facing northeast from Mother Gaston Boulevard.




69. View of the Project Area facing northeast from Mother Gaston Boulevard.

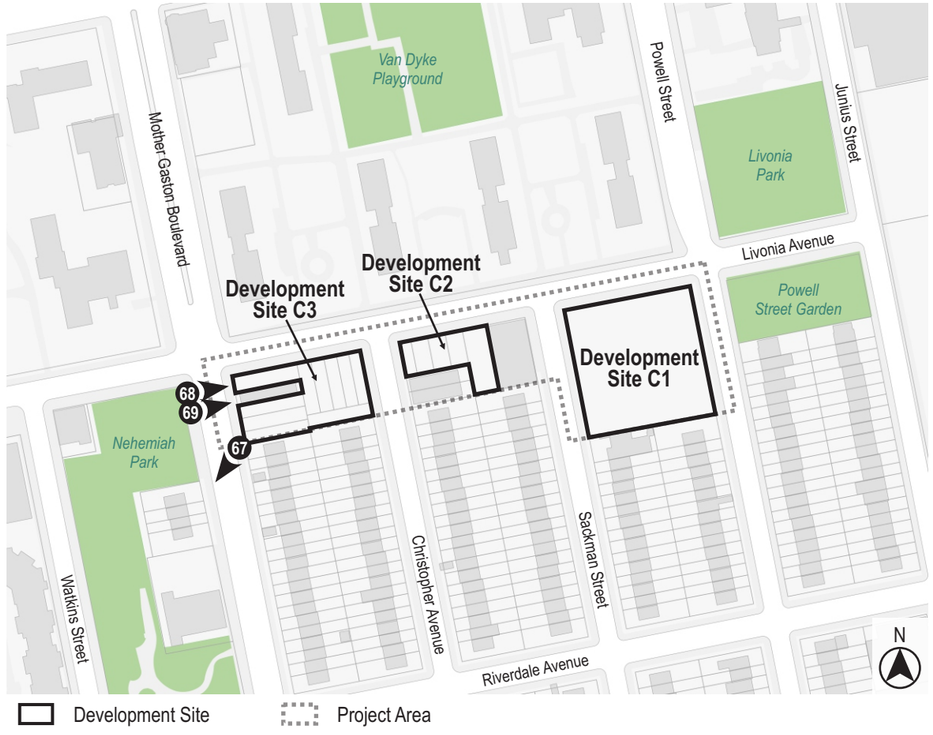



70. View of Development Site C3 facing northeast from Mother Gaston Boulevard.



71. View of Mother Gaston Boulevard facing northwest (Development Site C3 at right).



72. View of Development Site C3 facing northeast from Mother Gaston Boulevard.

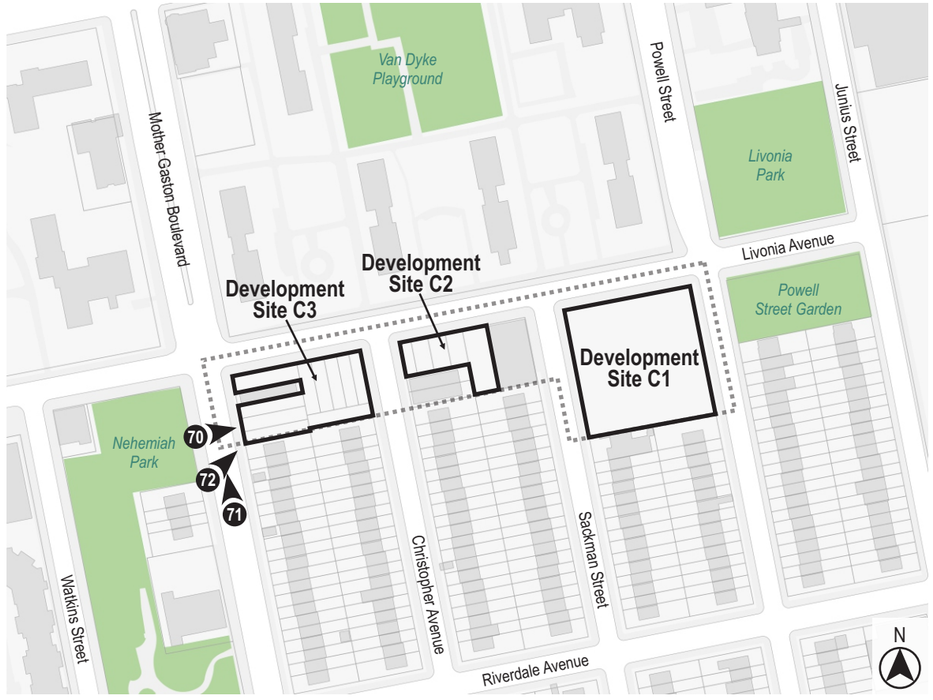



73. View of the west side of Amboy Street facing southwest from Development Site C4.



74. View of the east side of Amboy Street facing northwest (Development Site C4 at right).



75. View of the sidewalk along the east side of Amboy Street facing southeast from Livonia Avenue (Development Site C4 at left).

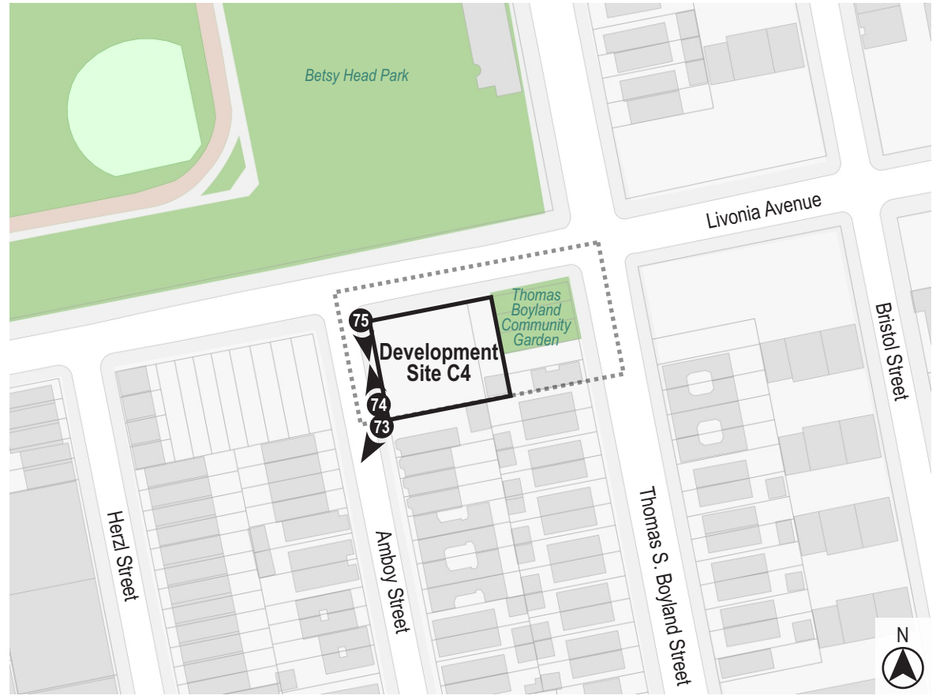



76. View of the south side of Livonia Avenue facing northeast from Amboy Street (Development Site C4 at right).



77. View of the north side of Livonia Avenue facing northwest from Development Site C4.



78. View of the north side of Livonia Avenue facing northeast from Development Site C4.

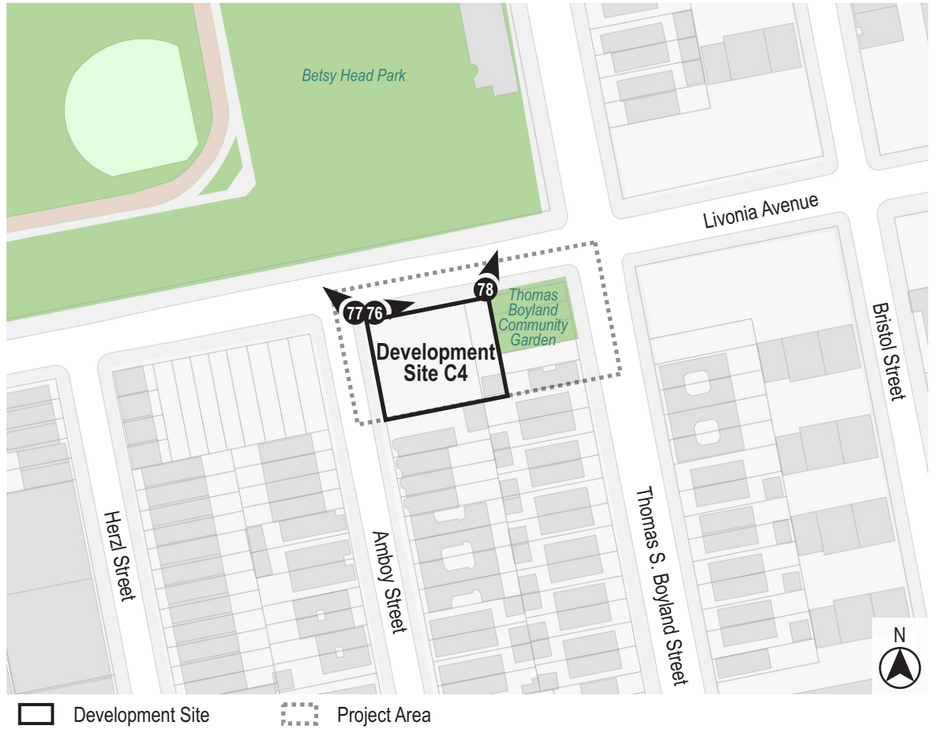



79. View of the sidewalk along the south side of Livonia Avenue facing southwest (Development Site C4 at left).



80. View of the sidewalk along the south side of Livonia Avenue facing southwest (Project Area at left).



81. View of the intersection of Thomas S. Boyland Street and Livonia Avenue facing northeast from the Project Area.





82. View of the sidewalk along the west side of Thomas S. Boyland Street facing southeast from Livonia Avenue (Project Area at right).



83. View of the sidewalk along the west side of Thomas S. Boyland Street facing northwest (Project Area at left).



84. View of the east side of Thomas S. Boyland Street facing southeast from the Project Area.





85. View of Thomas S. Boyland Street facing northwest (Project Area at left).



86. View of the Project Area facing northwest from Thomas S. Boyland Street.



87. View of the Project Area facing southwest from Thomas S. Boyland Street.





88. View of the Project Area facing southwest from Thomas S. Boyland Street.



89. View of Livonia Avenue facing southwest from Thomas S. Boyland Street (Project Area at left).



90. View of the Project Area facing southwest from the intersection of Livonia Avenue and Thomas S. Boyland Street.





91. View of Thomas S. Boyland Street facing southeast from Livonia Avenue (Project Area at right).



92. View of the Project Area facing southeast from Livonia Avenue.



93. View of Development Site C4 facing southwest from Livonia Avenue.





94. View of Development Site C4 facing southeast from Livonia Avenue.



96. View of Livonia Avenue facing northeast from Amboy Street (Development Site C4 at right).



95. View of Amboy Street facing southeast from Livonia Avenue (Development Site C4 at left).




Urban Cartographics
Photographs Taken on October 2, 2019



97. View of Development Site C4 facing southeast from the intersection of Livonia Avenue and Amboy Street.



99. View Development Site C4 facing northeast from Amboy Street.



98. View of Amboy Street facing northwest (Development Site C4 at right).

